

Phase I Environmental Site Assessment Report

Proposed New Shopping Center
APN # 318-140-007, 21419 & 21425 Cajalco Road
Perris, CA 92570



Prepared by
Mesopotamia Geotechnical Consultants
10346 Samoa Avenue
Tujunga, CA 91042

Prepared for
Mr. Sameh A. Abdelmalek
3343 Deputy Evans Drive
Norco, CA 92860

November 16, 2018
Project # MGC-2018-064

TABLE OF CONTENTS

1.0 General Information.....	1
2.0 Executive Summary.....	2
2.1 Subject Property Description.....	2
2.2 Data Gaps.....	2
2.3 Environmental Report Summary.....	2
2.4 Recommendations.....	3
3.0 Introduction.....	4
3.1 Purpose.....	4
3.2 Scope of Work.....	4
3.3 Significant Assumptions.....	4
3.4 Limitations and Exceptions.....	4
3.5 Deviations.....	5
3.6 Special Terms and Conditions.....	5
3.7 Reliance.....	5
4.0 Site Description.....	6
4.1 Location and Legal Description.....	6
4.2 Activity/Use Limitations.....	6
4.3 Site and Vicinity Description.....	6
4.4 Current Use of Property.....	6
4.5 Description of Structures and Other Improvements.....	6
4.6 Adjoining Property Information.....	6
5.0 User Provided Information.....	7
5.1 Specialized Knowledge.....	7
5.2 Valuation Reduction for Environmental Issues.....	7
5.3 Owner, Property Manager, and Occupant Information.....	7
5.4 Reason For Performing Phase I ESA.....	7
6.0 Records Review.....	8
6.1 Standard Environmental Records Sources.....	8
6.1.1 Regulatory File Review.....	8
6.2 Additional Environmental Record Sources.....	9
6.3 General Site Setting.....	9
6.3.1 Topography.....	10
6.3.2 Surface Water Bodies.....	10
6.3.3 Geology and Hydrology.....	10
6.4 Historical Use.....	10
6.4.1 Historical Summary.....	10
6.4.2 Title Records.....	11
6.4.3 City Directories.....	11
6.4.4 Aerial Photos.....	11
6.4.5 Sanborn/Historical Maps.....	12
6.4.6 Historical Topographic Maps.....	12
6.4.7 Other Environmental Reports.....	12
6.4.8 Building Department Records.....	12
6.5 Environmental Liens and Activity/Use Limitations.....	13
7.0 Site Reconnaissance.....	14
7.1 Methodology and Limiting Conditions.....	14
7.2 General Site Setting.....	14
7.3 Site Visit Findings.....	14

TABLE OF CONTENTS

7.3.1 Hazardous Substances.....	14
7.3.2 Petroleum Products.....	14
7.3.3 USTs.....	14
7.3.4 ASTs.....	14
7.3.5 Other Suspect Containers.....	14
7.3.6 Equipment Likely to Contain PCBs.....	14
7.3.7 Interior Staining/Corrosion.....	14
7.3.8 Discharge Features.....	14
7.3.9 Pits, Ponds, And Lagoons.....	15
7.3.10 Solid Waste Dumping/Landfills.....	15
7.3.11 Stained Soil/Stressed Vegetation.....	15
7.3.12 Wells.....	15
8.0 Interviews.....	16
9.0 Other Environmental Considerations.....	17
Asbestos-Containing Materials.....	17
Lead-Based Paint.....	17
Radon.....	17
Wetlands.....	17
Microbial Contamination (Mold).....	17
Client-Specific Items.....	17
Opinions.....	17
Conclusions.....	17
Appendices	
Appendix A: Figures.....	18
Appendix B: Photographs.....	25
Appendix C: Historical Research.....	35
Appendix D: Regulatory Records.....	143
Appendix E: Regulatory File Review.....	410
Appendix F: Vapor Encroachment Evaluation.....	422
Appendix G: Qualifications.....	424
Appendix H: Additional Documentation.....	430

1.0 GENERAL INFORMATION

Project Information:

Proposed New Shopping Center
Project Number:
MGC-2018-064

Consultant Information:

Mesopotamia Geotechnical Consultants
10346 Samoa Ave
Tujunga, CA 91042
Phone: 818-399-9807
Fax:
E-mail Address: alrayesnidham@gmail.com
Inspection Date: 10/22/2018
Report Date: 11/30/2018


Site Information:

Proposed New Shopping Center
APN # 318-140-007, 21419 & 21425 Cajalco Road
Perris, CA 92570
County: RIVERSIDE
Latitude, Longitude: 33.836657, -117.289165
Site Access Contact: Sameh Ibrahim Abdelmalek

Client Information:


Sameh Ibrahim Abdelmalek
Sameh Ibrahim Abdelmalek
3343 Deputy Evans Drive
Norco, CA 92860

Site Assessor



Nidham Alrayes
President

Senior Reviewer



Nidham Alrayes
President

Certification:

I declare that, to the best of my professional knowledge and belief, I meet the definition of Environmental Professional as defined in 40 CFR Part 312. I have the specific qualifications based on education, training, and experience to assess a property of the nature, history, and setting of the subject property. I have developed and performed the all appropriate inquiries in conformance with the standards and practices set forth in 40 CFR Part 312.


Nidham Alrayes - President

2.0 EXECUTIVE SUMMARY

2.1 Subject Property Description

Mesopotamia Geotechnical Consultants(MGC) was retained by Mr. Sameh Abdelmalek (hereafter referred to as Client), to perform a Phase I Environmental Site Assessment (ESA) of the property known as Cajalco Gas Station located at APN # 318-140-007, 21419 & 21425 Cajalco Road in Perris, Riverside County, CA (subject property). MGC performed the ESA in conformance with the Scope of Work and the provisions of the American Society for Testing and Materials (ASTM) Standard Practice for Environmental Site Assessments: Phase I Environmental Site Assessment Process E 1527-13, thereby satisfying United States Environmental Protection Agency's (U. S. EPA) "Standards and Practices for All Appropriate Inquiries (AAI); Final Rule" (40 Code of Federal Regulations Part 312) Federal Register Vol. 70, No. 210, November 1, 2005. Any exceptions to, or deletions from, this practice are described within this report.

At the present time, the Property is undeveloped. In our research, MGC has not found any evidence that the majority of the property has every been developed or had any permanent structures built on it. Only a small portion of the front of the on Cajalco Road was used as a post office in the past for a relatively short period.

At the present time, the Property is not part of a larger development park, and is completely vacant.

According to the City of Perris Building Inspection Department, the Property is zoned Mixed-Use. The occupancy at the time of the site reconnaissance was reported to be 0% percent.

2.2 Data Gaps

No data Gaps were detected.

2.3 Environmental Report Summary

The target property was not listed in any of the databases searched by EDR.

No mapped sites were found in search of available, reasonably ascertainable, government records either on the target property or within the search radius around the target property for the following databases:

- 1- Federal National Priority List (NPL) Site List.
- 2- Federal Delisted NPL site list.
- 3- Federal Facility Information Listing.
- 4- Superfund Enterprise Management System Archive.
- 5- Federal RCRA CORRACTS facilities list (Corrective Action Report).
- 6- Federal RCRA non-CORRACTS TSD facilities list.
- 7- Federal RCRA generators list.
- 8- Federal institutional controls / engineering controls registries.
- 9- Federal Emergency Response Notification System (ERNS) list.
- 11- State- and tribal - equivalent NPL.
- 10- State and tribal landfill and/or solid waste disposal site lists.
- 12- State and tribal leaking storage tank lists.
- 13- State and tribal registered storage tank lists.
- 14- State and tribal voluntary cleanup sites.
- 15- State and tribal Brownfields sites.
- 16- Local Brownfield lists.
- 17- Local Lists of Landfill / Solid Waste Disposal Sites.
- 18- Local Lists of Hazardous waste / Contaminated Sites.
- 19- Local Lists of Registered Storage Tanks.
- 20- Local Land Records.
- 21- Records of Emergency Release Reports.

Report Section	No Further Action	REC	HREC	CREC	Issue/Further Investigation	Comments
4.4 Current Use of Property	X					vacant

2.3 Environmental Report Summary (continued)

Report Section		No Further Action	REC	HREC	CREC	Issue/Further Investigation	Comments
4.6	Adjoining Property Information	X					
6.1	Standard Environmental Records Sources	X					
6.4.1	Historical Summary	X					
6.4.7	Other Environmental Reports	X					
7.3.1	Hazardous Substances	X					
7.3.2	Petroleum Products	X					
7.3.3	USTs	X					
7.3.4	ASTs	X					
7.3.5	Other Suspect Containers	X					
7.3.6	Equipment Likely to Contain PCBs	X					
7.3.7	Interior Staining/Corrosion	X					
7.3.8	Discharge Features	X					
7.3.9	Pits, Ponds, And Lagoons	X					
7.3.10	Solid Waste Dumping/Landfills	X					
7.3.11	Stained Soil/Stressed Vegetation	X					
7.3.12	Wells						
	Asbestos-Containing Materials						
	Lead-Based Paint						
	Radon						
	Wetlands						
	Microbial Contamination (Mold)						
	Client-Specific Items	X					

2.4 Recommendations

Our review of regulatory and historical records, a visual inspection of the site and surrounding area and interviews with individuals familiar with recent history of the property, has not identified any recognized environmental conditions, historical recognized environmental conditions or controlled recognized environmental conditions in connection with the Property or which are likely to impact the subject property. Accordingly, it is our professional opinion, from an environmental standpoint, that the subject proposed development is feasible.

3.0 INTRODUCTION

3.1 Purpose

The purpose of the Phase I Environmental Site Assessment (ESA) was to evaluate the current and historical conditions of the Subject Property in an effort to identify recognized environmental conditions in connection with the Subject Property.

A recognized environmental condition is defined by ASTM as:

Recognized Environmental Condition - The presence or likely presence of any hazardous substances or petroleum products in, on, or at a property due to release to the environment; under conditions indicative of a release to the environment; or conditions that pose a material threat of a future release to the environment. De minimis conditions are not recognized environmental conditions.

The identification of recognized environmental conditions in connection with the subject property may impose an environmental liability on owners or operators of the site, reduce the value of the site, or restrict the use or marketability of the site, and therefore, further investigation may be warranted to evaluate the scope and extent of potential environmental liabilities.

3.2 Scope of Work

The Phase I ESA conducted at the Subject Property was in general accordance with ASTM Standard E 1527-13 and included the following:

- Review of previous environmental site assessments; if any available;
- Records review of pertinent documents available in electronic public domain;
- Interviews with individuals associated with the subject and adjoining properties;
- A site visit; and
- Evaluation of information and preparation of the report provided herein.

Typically, a Phase I ESA does not include sampling or testing of air, soil, groundwater, surface water, or building materials. These activities would be carried out in a Phase II ESA, if required. For this Phase I ESA, no additions to the ASTM E 1527-13 standard were made with the exception of the following: None.

3.3 Significant Assumptions

The information in this report is furnished in good faith and was obtained from sources and databases considered to be reliable; however, nothing in this report should be construed as a promise or guarantee that the subject property is free of environmental hazards. In many instances, this report relies on regulatory database information provided by federal, state and local governmental agencies. Although the database information used in this report consists of records that are updated on a regular basis, it may not reflect the actual current status of the case.

3.4 Limitations and Exceptions

Along with all of the limitations set forth in various sections of the ASTM E 1527-13 protocol, the accuracy and completeness of this report may be limited by the following:

Access Limitations - None
Physical Obstructions to Observations - None
Outstanding Information Requests - None
Historical Data Source Failure - None
Other - None

It should be noted that this assessment did not include a review or audit of operational environmental compliance issues, or of any environmental management systems (EMS) that may exist on the property. Where required, the documents listed in Appendices A and E were used as reference material for the completion of the Phase I ESA. Some of the information presented in this report was provided through existing documents and interviews. Although attempts were made, whenever possible, to obtain a minimum of two confirmatory sources of information, MGC in certain instances has been required to assume that the information provided is accurate.

3.4 Limitations and Exceptions (continued)

The information and conclusions contained in this report are based upon work undertaken by trained professional and technical staff in accordance with generally accepted engineering and scientific practices current at the time the work was performed. The conclusions and recommendations presented represent the best judgment of MGC based on the data obtained from the work. Due to the nature of investigation and the limited data available, MGC cannot warrant against undiscovered environmental liabilities. Conclusions and recommendations presented in this report should not be construed as legal advice.

Should additional information become available which differs significantly from our understanding of conditions presented in this report, we request that this information be brought to our attention so that we may reassess the conclusions provided herein.

3.5 Deviations

This report was prepared in conformance to meet or exceed the scope and practice as set forth by the American Society for Testing & Materials (ASTM) Standard Practice E 1527-13, "Standard Practice of Environmental Site Assessments: Phase I Environmental Site Assessment Process." No significant deviations, deletions, or client-imposed constraints were made from this practice.

3.6 Special Terms and Conditions

Authorization to perform this assessment was given by the client on October 22, 2018. Instructions as to the location of the property, access, and an explanation of the property and facilities to be assessed were provided by Mr. Sameh Abdelmalek.

No special terms or conditions have been incorporated into the preparation of this report. There were also no limiting physical conditions such as rain or lack of electrical power that had a limiting effect on the site inspection.

3.7 Reliance

This report is prepared for the express use of the client, or the client's designee, and its contents are considered to be privileged and confidential. Acceptance of this report constitutes an agreement by the client to assume full liability for information contained herein. This report is for the sole use and interpretation of the client and it is not to be reproduced or distributed to outside parties. The report may not be relied upon by any other person or entity without the express written consent of the client.

4.0 SITE DESCRIPTION

4.1 Location and Legal Description

The subject property is known as Cajalco Gas Station and is located south of Cajalco Road at some 200 feet west of the intersection of Cajalco Road and Clark Street, and is addressed 21419 & 21425 Cajalco Road, Perris, CA 92570. Information obtained from the Riverside County Assessor's Office indicated that the tax assessment parcel number for the subject property is 318-140-007, 318-140-028 & 318-140-029.

4.2 Activity/Use Limitations

MGC has performed a Phase I Environmental Site Assessment in conformance with the scope and limitations of ASTM Practice E 1527-13 of the property located at APN # 318-140-007, 21419 & 21425 Cajalco Road, Perris, CA 92570. Any exceptions to, or deletions, from this practice are described in Section 2.5 of this report. This assessment has revealed no evidence of Recognized Environmental Conditions in connection with the property.

4.3 Site and Vicinity Description

The Subject Property consists of approximately 1 acre and is relatively flat and vacant. The ground surface at the site slopes westward mildly. Groundcover consists primarily of some trees and brushes. The subject property can be accessed from Cajalco Road north of the property.

The site is zoned Mixed-Use (MU). The area surrounding the site is mixed: from the east the property is bound by vacant land, from the south the property is bound by residential property, from the west the property is bound by a church, and from the north the property is bound by Cajalco Road.

4.4 Current Use of Property

At the present time, the Property is undeveloped. In our research, MGC has not found any evidence that the property has ever been developed or had any permanent structures built on it, with the exception of a small post office at the front of the property.

According to the City of Perris Building Inspection Department, the Property is zoned Mixed-Use (MU). The occupancy at the time of the site reconnaissance was reported to be 0% percent.

4.5 Description of Structures and Other Improvements

The site was completely vacant on October 22, 2018 during MGC's site visit.

The City of Perris or County of Riverside supplies drinking water to the Subject Property from the municipal distribution system. Sanitary discharges on the subject site are discharged into the municipal sanitary sewer system. The subject site area is serviced by the City of Perris.

Electricity is provided to the Subject Property by Southern California Edison. Natural gas is provided by The Gas Company.

4.6 Adjoining Property Information

During the vicinity reconnaissance, MGC observed the following land use on properties in the immediate vicinity of the Property:

- 1- On the east, the property is bound by vacant land
- 2- On the south the property is bound by a single-family residential property
- 3- from the west the property is bound by a one-story church
- 4- On the north the property is bound by Cajalco Road.

5.0 USER PROVIDED INFORMATION

5.1 Specialized Knowledge

MGC has no specialized knowledge of the Subject Property outside of the research which was conducted and reported as part of this report.

The property ownership and tenants as well as all individuals who were interviewed as part of this investigation, have not reported any specialized knowledge of this Subject Property outside of what is contained in this report.

5.2 Valuation Reduction for Environmental Issues

MGC has not been provided with an appraisal for the subject property. However, this property is to be refinanced rather than sold, therefore a selling price to value comparison is not available without a selling price.

No environmental issues were identified by the user/client that could result in property value reduction.

5.3 Owner, Property Manager, and Occupant Information

No written or verbal communication with the property owner, manager and tenants revealed any information which suggested that there are currently or historically any recognized environmental conditions associated with the subject property.

5.4 Reason For Performing Phase I ESA

The purpose of this Phase I Environmental Site Assessment (ESA) was to identify existing or potential Recognized Environmental Conditions (as defined by ASTM Standard E 1527-13) in connection with the Subject Property. MGC understands that the findings of this study will be used to evaluate a pending development on the Subject Property.

The Phase I ESA is being conducted as part of environmental due diligence prior to finalizing the development plans.

6.0 RECORDS REVIEW

6.1 Standard Environmental Records Sources

MGC contracted Environmental Data Resources, Inc. (EDR) to conduct a search of Federal and State databases containing known and suspected sites of environmental contamination. The number of listed sites identified within the approximate minimum search distance (AMSD) from the Federal and State environmental records database listings specified in ASTM Standard E 1527-13 are summarized in the following table. Detailed information for sites identified within the AMSDs is provided below, along with an opinion about the significance of the listing to the analysis of recognized environmental conditions in connection with the subject property. Copies of the EDR research data and a description of the databases are included in Appendix D of this report.

6.1.1 Regulatory File Review

SURROUNDING SITES: SEARCH RESULTS

Surrounding sites were identified in the following databases.

Elevations have been determined from the USGS Digital Elevation Model and should be evaluated on a relative (not an absolute) basis. Relative elevation information between sites of close proximity should be field verified. Sites with an elevation equal to or higher than the target property have been differentiated below from sites with an elevation lower than the target property.

Page numbers and map identification numbers refer to the EDR Radius Map report where detailed data on individual sites can be reviewed.

Sites listed in bold italics are in multiple databases.

Unmappable (orphan) sites are not considered in the foregoing analysis.

STANDARD ENVIRONMENTAL RECORDS

Federal CERCLIS list

SEMS: SEMS (Superfund Enterprise Management System) tracks hazardous waste sites, potentially hazardous waste sites, and remedial activities performed in support of EPA's Superfund Program across the United States. The list was formerly know as CERCLIS, renamed to SEMS by the EPA in 2015. The list contains data on potentially hazardous waste sites that have been reported to the USEPA by states, municipalities, private companies and private persons, pursuant to Section 103 of the Comprehensive Environmental Response, Compensation, and Liability Act (CERCLA). This dataset also contains sites which are either proposed to or on the National Priorities List (NPL) and the sites which are in the screening and assessment phase for possible inclusion on the NPL.

A review of the SEMS list, as provided by EDR, and dated 07/17/2018 has revealed that there is 1 SEMS site within approximately 0.5 miles of the target property.

<u>Equal/Higher Elevation</u>	<u>Address</u>	<u>Direction/Distance</u>	<u>Map ID</u>	<u>Page</u>
<i>PERRIS DRUM SITE</i>	19834 CARROLL STREET	SE 1/4 - 1/2 (0.414 mi.)	5	19

Site ID: 0906086
EPA Id: CAN000906086

State- and tribal - equivalent CERCLIS

ENVIROSTOR: The Department of Toxic Substances Control's (DTSC's) Site Mitigation and Brownfields Reuse Program's (SMBRP's) EnviroStor database identifies sites that have known contamination or sites for which there may be reasons to investigate further. The database includes the following site types: Federal Superfund sites (National Priorities List (NPL)); State Response, including Military Facilities and State Superfund; Voluntary Cleanup; and School sites. EnviroStor provides similar information to the information that was available in CalSites, and provides additional site information, including, but not limited to, identification of formerly-contaminated properties that have been released for reuse, properties where environmental deed restrictions have been recorded to prevent inappropriate land uses, and risk characterization information that is used to assess potential impacts to public health and the environment at contaminated sites.

A review of the ENVIROSTOR list, as provided by EDR, and dated 07/30/2018 has revealed that there is 1 ENVIROSTOR site within approximately 1 mile of the target property.

6.1.1 Regulatory File Review (continued)

<u>Equal/Higher Elevation</u>	<u>Address</u>	<u>Direction/Distance</u>	<u>Map ID</u>	<u>Page</u>
SOUTHWEST ELEMENTARY Facility Id: 33010029 Status: No Further Action	21350 RIDER STREET	S 1/4 - 1/2 (0.440 mi.)	6	21

State and tribal leaking storage tank lists

LUST: Leaking Underground Storage Tank (LUST) Sites included in GeoTracker. GeoTracker is the Water Boards data management system for sites that impact, or have the potential to impact, water quality in California, with emphasis on groundwater.

A review of the LUST list, as provided by EDR, has revealed that there are 2 LUST sites within approximately 0.5 miles of the target property.

<u>Lower Elevation</u>	<u>Address</u>	<u>Direction/Distance</u>	<u>Map ID</u>	<u>Page</u>
MOBIL BALDWIN Database: LUST, Date of Government Version: 09/10/2018 Database: RIVERSIDE CO. LUST, Date of Government Version: 10/10/2018 Status: Open - Remediation Facility Id: 200016509 Global Id: T0606599148 Facility Status: 0	21020 CAJALCO RD	W 1/4 - 1/2 (0.390 mi.)	B3	10
MOBIL BALDWIN Database: LUST REG 8, Date of Government Version: 02/14/2005 Facility Status: Leak being confirmed Global ID: T0606599148	21020 CAJALCO RD	W 1/4 - 1/2 (0.390 mi.)	B4	18

6.2 Additional Environmental Record Sources

Other Ascertainable Records

RCRA NonGen / NLR: RCRAInfo is EPA's comprehensive information system, providing access to data supporting the Resource Conservation and Recovery Act (RCRA) of 1976 and the Hazardous and Solid Waste Amendments (HSWA) of 1984. The database includes selective information on sites which generate, transport, store, treat and/or dispose of hazardous waste as defined by the Resource Conservation and Recovery Act (RCRA). Non-Generators do not presently generate hazardous waste.

A review of the RCRA NonGen / NLR list, as provided by EDR, and dated 03/01/2018 has revealed that there are 2 RCRA NonGen / NLR sites within approximately 0.25 miles of the target property.

Lower Elevation Address	Direction/Distance	Map ID	Page
GARLAND R WALTER TRU EPA ID:: CAR000207340	21212 ELMWOOD ST WSW 1/8 - 1/4 (0.194 mi.)	A1	8
WALTER TRUCKING AND EPA ID:: CAR000205914	21210 ELMWOOD ST WSW 1/8 - 1/4 (0.194 mi.)	A2	9

6.3 General Site Setting

The APN numbers of the subject property is 318-140-028 & 318-140-029. The legal description of the subject property is Lots/Parcels 1 & 2 of Subdivision PM 10833, Recorded Book/Page 10833 in the Mead Valley Area of the City of Perris, Riverside County, California, which currently encompasses two addresses: 21419 & 21425 Cajalco Road. The subject property is located at some 400 feet west of the intersection of Cajalco Road and Clark Street. The property is bound from the east by vacant land, from the south by what appears to be single family property, from the west 1-story church, while it is bound by, and accessed from, Cajalco Street on the north.

6.3 General Site Setting (continued)

At the time of MGC's field exploration, the subject property was vacant, and covered by brushes and trees as well as remnants of previous developments. The subject property is relatively flat and gently sloping in the southwest direction with an elevation difference of approximately 8 feet between the northeast and southwest corners. The subject property is rectangular in shape with an approximate dimension of 276 feet in the north-south direction and 165 feet dimension in the east-west direction; it has an approximate plan area of a little over one acre.

6.3.1 Topography

Based on a review of the 2012 USGS topographic map for the site area, groundwater is inferred to flow to the northwest toward Lake Mathews west of the subject property.

6.3.2 Surface Water Bodies

The nearest surface water in the vicinity of the Property is Lake Mathews located approximately 6 miles to the west of the Property. No surface water is located on the Property.

6.3.3 Geology and Hydrology

Based on the soil survey maps published by the USDA Soil Conservation Service (2015), the Property is mapped as MONSERATE, which is made up of sandy loam; Class C - Slow infiltration rates.

Based upon information in the 19XX U.S. Department of Agriculture Soil Survey of Riverside County County, CA; [DISCUSS AQUIFERS AND RESERVIORS IN THE AREA AND PRIMARY SOURCES OF LOCAL DRINKING WATER]. [BRIEF DESCRIPTION OF MAJOR BODIES OF WATER IN THE COUNTY AREA].

The depth to water is estimated to be greater than 50 feet below the surface of the soil. Water generally flows toward the northwest from the Property. No on-site water wells or springs were observed during the Property reconnaissance. The nearest surface water in the vicinity of the Property is Lake Mathews that is located some 6.0 miles west of the property. No settling ponds, lagoons, surface impoundments, wetlands or natural catch basins were observed at the Property during this investigation.

6.4 Historical Use

6.4.1 Historical Summary

Historical information identifying the past site use was obtained from a variety of sources as detailed in Appendix E of this report and included: [City Directories, Aerial Photographs, Sanborn Fire Insurance Maps, and/or Topographic Maps].

Source Reviewed	Date(s)	Source Details
USEPA Enforcement Compliance History Online	June 2007	http://www.epa.gov/echo/
USEPA Envirofacts Data Warehouse Multi-System Report	June 2007	http://www.epa.gov/enviro/html/multisystem_query_java.html
County Appraiser Website	June 2007	http://dor.myflorida.com/dor/property/appraisers.html
EDR Radius Map Report (Inquiry Number 6398513.2S) Ship Date: March 10th, 2021		EDR, 6 Armstrong Road, Shelton, CT 06484, (800) 352-0050.
EDR Aerial Photo Decade Package (Inquiry Number 5458161.11S) Ship Date: October 19th, 2018	1938, 1949, 1953, 1959, 1961, 1967, 1978, 1985, 1990, 1994, 2006, 2009, 2012, 2016	EDR, 6 Armstrong Road, Shelton, CT 06484, (800) 352-0050.
EDR City Directory Abstract (Inquiry Number 5458161.5S) Ship Date: October 19th, 2018	1975, 1980, 1985, 1992, 1995, 2000, 2005, 2010, 2014	EDR, 6 Armstrong Road, Shelton, CT 06484, (800) 352-0050.
EDR Historical Topo Map (Inquiry Number 5458161.4S) Ship Date: October 18th, 2018	1901, 1942, 1947, 1953, 1967, 1973, 1978, 2012	EDR, 6 Armstrong Road, Shelton, CT 06484, (800) 352-0050.
EDR Sanborn Map Search/Print (Inquiry Number 5458161.3S) Ship Date: October 18th, 2018		EDR, 6 Armstrong Road, Shelton, CT 06484, (800) 352-0050.
EDR Radius Map Report (Inquiry Number) Ship Date: December 31st, 1969		EDR, 6 Armstrong Road, Shelton, CT 06484, (800) 352-0050.

6.4.2 Title Records

No Title Records were provided by the owner to MGC.

6.4.3 City Directories

MGC reviewed city directories for the subject and adjoining properties, provided by EDR, that covered the years 1975 through 2014. The Subject Property address was first listed in 1975 as Wileys Locksmith. other Occupants included: Turners MMRL CHPL in 1980, ACME Funeral Home/Wileys Gift Shop in 1985, Cajalco Funeral Home/Wileys Gift Shop in 1992, Hattie M White/Cajalco Funeral Home/Wileys Gift Shop in 1995, Don Turner/Turners Books & Gifts/Pitchford & Sons Family M in 2000, Unites States Postal Service in 2005, and Donnie O Turner in 2010,

Summary

Date(s)	Property Comments	Surrounding Area Comments
1975	Target	
1980	Target	
1985	Target	
1992	Target	
1995	Target	
2000	Target	
2005	Target	
2010	Target	
2014	Target	

6.4.4 Aerial Photos

Available aerial photographs dated 1938, 1949, 1953, 1959, 1961, 1967, 1978, 1985, 1990, 1994, 2006, 2009, 2012, & 2016 from EDR were reviewed for this Environmental Site Assessment. Copies of selected photographs are included in Appendix C of this report.

Summary

Date(s)	Property Comments	Surrounding Area Comments
1938	The subject property appears to be vacant. There appears to be a drainage course southwest of the property.	There appears to be some agricultural activity northwest, northeast, & southeast corners of Cajalco Road and Clark Street.
1949	No Changes.	No Changes.
1953	The subject property appears to remain vacant, except for some minor agricultural activity that appears northwest of the property.	No Changes
1959	No Changes	There appears to be some agricultural activity northwest, northeast, & southeast corners of Cajalco Road and Clark Street.
1961	No Changes.	No Changes.
1967	Some scattered structures appear on a northern strip of the property.	Different types of developments are shown on areas surrounding the property.
1978	The property appears to be surrounded by trees on all sides, except the north property line adjacent and parallel to Cajalco Road.	No Changes
1985	No Changes.	No Changes.
1990	No Changes.	No Changes.
1994	No Changes.	No Changes.
2006	No Changes.	No Changes.
2009	No Changes.	No Changes.
2012	No Changes.	No Changes.
2016	No Changes.	No Changes.

6.4.5 Sanborn/Historical Maps

Sanborn Fire Insurance Maps provide information on commercial and industrial properties, based on risk data gathered for the fire insurance companies. The maps show the number of buildings located on the property, and the type of construction. The maps also describe the various businesses located nearby, and show the locations of tanks, boilers, and other potential hazards.

A review of the Sanborn Fire Insurance Map collections from 1867-1970, did not locate any maps for the subject property.

6.4.6 Historical Topographic Maps

Available topographic maps dated 1901, 1942, 1947, 1953, 1967, 1973, 1978 and 2012 from United States Geological Survey (USGS) were reviewed for this Environmental Site Assessment. Copies of selected maps are included in Appendix C of this report.

6.4.7 Other Environmental Reports

No other environmental reports were identified or made available by the client/user during the Phase I ESA.

6.4.8 Building Department Records

Records from Riverside County Building & Safety Department, from 1973 to 2017, and from City Of Perris Development Services, from 2014 to 2018, were reviewed for evidence indicating the developmental history of the Subject Property, and for the presence of documentation relative to underground storage tanks. The records indicate that previous structures on the subject property were damaged by fire, and permits were pulled for demolition in 2004, 2005 & 2006. It appears that a permit for constructing a block wall in 1980, but was canceled. A summary of permitting activity is shown below:

21425 CAJALCO RD

Date: 7/18/2006
Permit Type: DEMO
Description: DEMO GARAGE AND SHED
Permit Description: DEMOLITION PERMIT
Work Class:
Proposed Use:
Permit Number: BDE060116
Status: EXPIRED
Valuation: \$0.00
Contractor Company:
Contractor Name: ACTION ENVIRONMENTAL

Date: 7/12/2005
Permit Type:
Description: FIRE DAMAGE COMMERCIAL BLDG
Permit Description:
Work Class:
Proposed Use:
Permit Number: BHR050378
Status: EXPIRED
Valuation: \$0.00
Contractor Company:
Contractor Name: TURNER DONNIE

Date: 4/14/2004
Permit Type: FIRE
Description: SPECIAL INSPECTION FIRE DAMAGE (COMMERCIAL PROP)
Permit Description: FIRE DAMAGE
Work Class:
Proposed Use:

6.4.8 Building Department Records (continued)

Permit Number: BHR040050
Status: EXPIRED
Valuation: \$0.00
Contractor Company:
Contractor Name: TURNER DONNIE O

Date: 5/6/1980
Permit Type:
Description: BLOCK WALL
Permit Description:
Work Class:
Proposed Use:
Permit Number: BZ394064
Status: CANCELED
Valuation: \$0.00
Contractor Company:
Contractor Name:

6.5 Environmental Liens and Activity/Use Limitations

Based on research of EDR records, no environmental liens or other activity and use limitations were found pertaining the subject property.

7.0 SITE RECONNAISSANCE

7.1 Methodology and Limiting Conditions

The site reconnaissance was conducted on October 22, 2018 by Nidham Alrayes, President with MGC, accompanied by field crew for geotechnical investigation. Weather conditions at the time of the site reconnaissance were sunny and clear. The visual reconnaissance consisted of observing the boundaries of the property and systematically traversing the site to provide an overlapping field of view, wherever possible. no on-site structure were observed. Photographs of pertinent site features identified during the site reconnaissance are included in Appendix B.

7.2 General Site Setting

The property consists of approximately 1 acre and was vacant at the time of MGC's reconnaissance. The ground surface at the site slopes gently downward to the west. Groundcover consists primarily of sparsely vegetated soil. The subject property is accessed from the north via an entrance from Cajalco Road.

7.3 Site Visit Findings

7.3.1 Hazardous Substances

No hazardous substances were identified on the subject property during the site reconnaissance.

7.3.2 Petroleum Products

No petroleum products were identified on the subject property during the site reconnaissance.

7.3.3 USTs

No readily apparent evidence of underground storage tanks (USTs) was identified on the subject property during the site reconnaissance.

7.3.4 ASTs

No readily apparent evidence of aboveground storage tanks (ASTs) was identified on the subject property during the site reconnaissance.

7.3.5 Other Suspect Containers

No other suspect containers were identified on the subject property during the site reconnaissance.

7.3.6 Equipment Likely to Contain PCBs

No equipment likely to contain polychlorinated biphenyls (PCB)s was observed in the subject building during the site reconnaissance.

7.3.7 Interior Staining/Corrosion

the subject site was vacant during the site reconnaissance.

7.3.8 Discharge Features

No discharge features (floor drains, catch basins, oil/water separators, etc.) were observed on the subject property during the site reconnaissance.

7.3.9 Pits, Ponds, And Lagoons

No pits, ponds or lagoons were observed on the subject property during the site reconnaissance.

7.3.10 Solid Waste Dumping/Landfills

No readily apparent evidence of solid waste dumping, suspect fill material, or landfills was identified on the subject property during the site reconnaissance.

7.3.11 Stained Soil/Stressed Vegetation

No Stained Soil/Stressed Vegetation was observed on the subject property during the site reconnaissance.

7.3.12 Wells

No wells were observed on the subject property during the site reconnaissance.

8.0 INTERVIEWS

The property owner; Mr. Sameh Ibrahim Abdelmalek, said the site is going to be developed for a gas station with affiliated mini-mart and restaurant. Mr. Abdelmalek stated the property was never developed before, and only a small portion of the front of it was used as a post office one time. Mr. Abdelmalek advised to the best of his knowledge, there are no underground storage tanks, wastewater clarifiers, sumps, pits or wells on the property, and he is unaware of any spills or contamination problems at the site.

9.0 OTHER ENVIRONMENTAL CONSIDERATIONS

No other environmental considerations were apparent at the site, which was vacant at the time of MGC's field exploration on October 22, 2018.

Asbestos-Containing Materials

The site was vacant at the time of MGC's field exploration on October 22, 2018; therefore no buildings were there to inspect for asbestos-containing material.

Lead-Based Paint

The site was vacant at the time of MGC's field exploration on October 22, 2018; therefore no buildings were there to inspect for lead-based paint.

Radon

Radon exploration was not part of MGC's scope of work.

Wetlands

No wetlands were visible on the subject site during our field exploration on October 22, 2018.

Microbial Contamination (Mold)

The site was vacant at the time of MGC's field exploration on October 22, 2018; therefore no buildings were there to inspect for mold.

Client-Specific Items

The Client did not inform MGC about specific items of concern to him that he wanted MGC to explore.

OPINIONS

Our review of regulatory and historical records, a visual inspection of the site and surrounding area and interviews with individuals familiar with recent history of the property, has not identified any recognized environmental conditions, historical recognized environmental conditions or controlled recognized environmental conditions in connection with the Property or which are likely to impact the subject property. Accordingly, it is our professional opinion, from an environmental standpoint, that the subject proposed development is feasible.

CONCLUSIONS

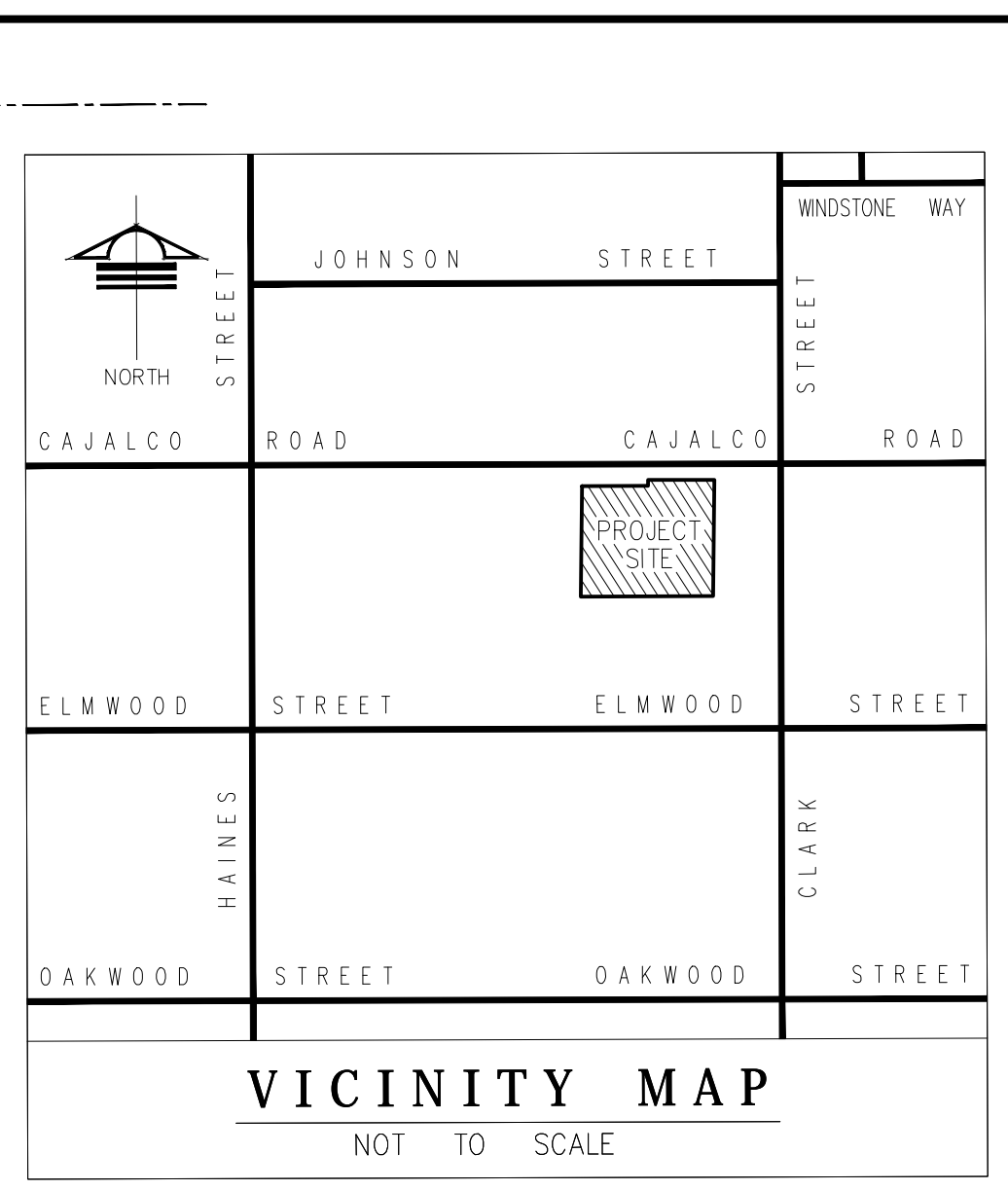
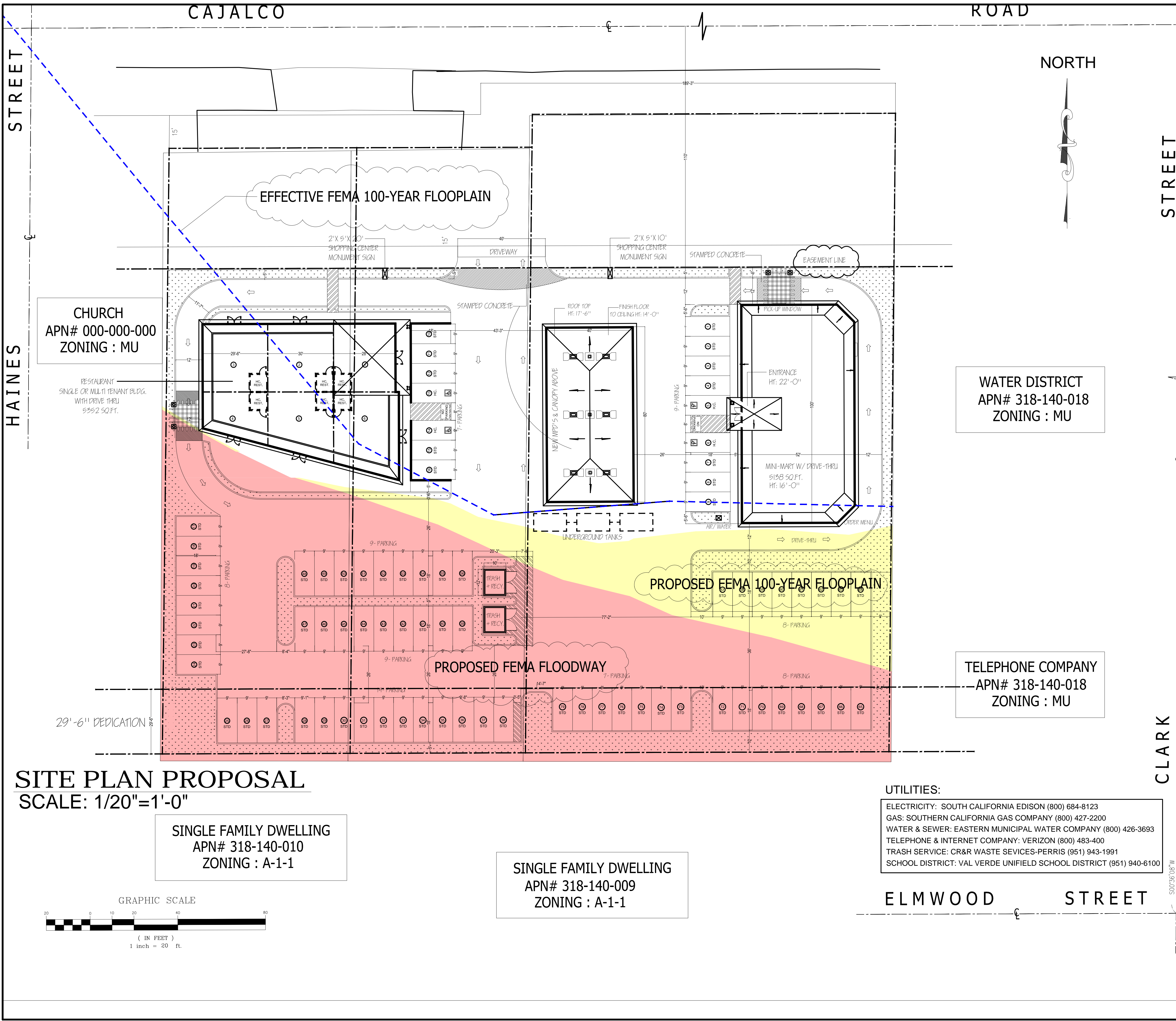
It is our professional opinion, from an environmental standpoint, that the subject proposed development is feasible and; therefore, no further environmental assessment is warranted at this time.

Appendix A:

Figures



Harford
Springs
County Park



PROJECT INFORMATION:

I. SITE:

EXISTING USE: VACANT LOT
 PROPOSED USE: PROPOSED NEW SHOPPING CENTER + SERVICE GAS STATION

APN # (318-140-007)------(318-140-028)------(318-140-029)

A. LOT AREA: 73,332.7 SQ. FT.
 (94,037 SQ. FT. WITH IMPROVEMENT)
 B. LANDSCAPING: (N) 10,220 SQ. FT. (13.93%)
 C. ZONING: COMMERCIAL

D. BUILDING AREA:

RESTAURANT / DRIVE-THRU	5,352 SQ. FT.
MINI-MART	5,138 SQ. FT.
TOTAL	10,490 SQ. FT.

II. OCCUPANCY:

RESTAURANT W/ DRIVE-THRU	1
MINI-MART	1

IV. PARKING:

PARKING PROVIDED (79 PARKINGS)
 PARKING REQUIRED (75 PARKINGS)

TOTAL PARKING ON SITE:

A. STANDARD SPACES:	75
B. COMPACT SPACES:	0
C. HANDICAP SPACES:	4
TOTAL:	79

RESTAURANT W/ DRIVE-THRU	5,352 SQ.FT./100-54
MINI-MART	5,138 SQ.FT./250-21
TOTAL REQUIRED	75

SITE PLAN PROPOSAL
 SCALE: 1/20"=1'-0"

SINGLE FAMILY DWELLING
 APN# 318-140-010
 ZONING : A-1-1

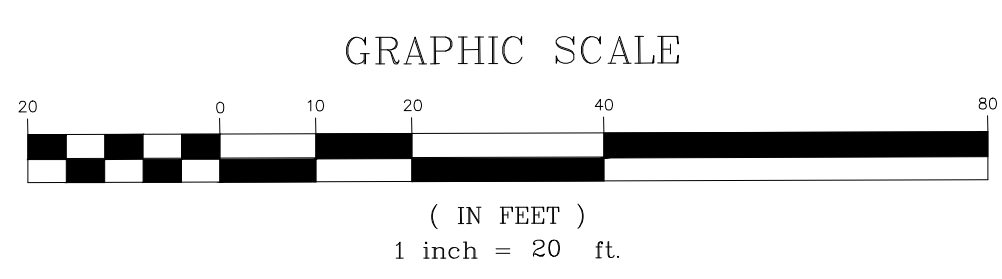
SINGLE FAMILY DWELLING
 APN# 318-140-009
 ZONING : A-1-1

WATER DISTRICT
 APN# 318-140-018
 ZONING : MU

TELEPHONE COMPANY
 APN# 318-140-018
 ZONING : MU

UTILITIES:

ELECTRICITY: SOUTH CALIFORNIA EDISON (800) 684-8123
 GAS: SOUTHERN CALIFORNIA GAS COMPANY (800) 427-2200
 WATER & SEWER: EASTERN MUNICIPAL WATER COMPANY (800) 426-3693
 TELEPHONE & INTERNET COMPANY: VERIZON (800) 483-400
 TRASH SERVICE: CR&R WASTE SERVICES-PERRIS (951) 943-1991
 SCHOOL DISTRICT: VAL VERDE UNIFIELD SCHOOL DISTRICT (951) 940-6100



Appendix B:
Photographs



East Property Line



East Side



General View from the East Side



General View from SW corner



Looking @ NE Corner



Looking @ NW Corner & adjac. Church



Looking @ SE Corner



Looking @ SE side



Looking at SW part



Looking at the East side



Looking West



NW Corner



SE Corner



South Property Line



South Property Line1



SW Corner



West Side

Appendix C:
Historical Research

Cajalco Gas Station

21419 Cajalco Road
Perris, CA 92570

Inquiry Number: 5458161.6
October 18, 2018

The EDR Property Tax Map Report

EDR Property Tax Map Report

Environmental Data Resources, Inc.'s EDR Property Tax Map Report is designed to assist environmental professionals in evaluating potential environmental conditions on a target property by understanding property boundaries and other characteristics. The report includes a search of available property tax maps, which include information on boundaries for the target property and neighboring properties, addresses, parcel identification numbers, as well as other data typically used in property location and identification.

Thank you for your business.
Please contact EDR at 1-800-352-0050
with any questions or comments.

Disclaimer - Copyright and Trademark Notice

This Report contains certain information obtained from a variety of public and other sources reasonably available to Environmental Data Resources, Inc. It cannot be concluded from this Report that coverage information for the target and surrounding properties does not exist from other sources. **NO WARRANTY EXPRESSED OR IMPLIED, IS MADE WHATSOEVER IN CONNECTION WITH THIS REPORT. ENVIRONMENTAL DATA RESOURCES, INC. SPECIFICALLY DISCLAIMS THE MAKING OF ANY SUCH WARRANTIES, INCLUDING WITHOUT LIMITATION, MERCHANTABILITY OR FITNESS FOR A PARTICULAR USE OR PURPOSE. ALL RISK IS ASSUMED BY THE USER. IN NO EVENT SHALL ENVIRONMENTAL DATA RESOURCES, INC. BE LIABLE TO ANYONE, WHETHER ARISING OUT OF ERRORS OR OMISSIONS, NEGLIGENCE, ACCIDENT OR ANY OTHER CAUSE, FOR ANY LOSS OR DAMAGE, INCLUDING, WITHOUT LIMITATION, SPECIAL, INCIDENTAL, CONSEQUENTIAL, OR EXEMPLARY DAMAGES. ANY LIABILITY ON THE PART OF ENVIRONMENTAL DATA RESOURCES, INC. IS STRICTLY LIMITED TO A REFUND OF THE AMOUNT PAID FOR THIS REPORT.** Purchaser accepts this Report "AS IS". Any analyses, estimates, ratings, environmental risk levels or risk codes provided in this Report are provided for illustrative purposes only, and are not intended to provide, nor should they be interpreted as providing any facts regarding, or prediction or forecast of, any environmental risk for any property. Only a Phase I Environmental Site Assessment performed by an environmental professional can provide information regarding the environmental risk for any property. Additionally, the information provided in this Report is not to be construed as legal advice.

Copyright 2017 by Environmental Data Resources, Inc. All rights reserved. Reproduction in any media or format, in whole or in part, of any report or map of Environmental Data Resources, Inc. or its affiliates is prohibited without prior written permission.

EDR and its logos (including Sanborn and Sanborn Map) are trademarks of Environmental Data Resources, Inc. or its affiliates. All other trademarks used herein are the property of their respective owners.

Cajalco Gas Station

21419 Cajalco Road
Perris, CA 92570

Inquiry Number: 5458161.7
October 19, 2018

EDR Environmental Lien and AUL Search

EDR Environmental Lien and AUL Search

The EDR Environmental Lien and AUL Search Report provides results from a search of available current land title records for environmental cleanup liens and other activity and use limitations, such as engineering controls and institutional controls.

A network of professional, trained researchers, following established procedures, uses client supplied address information to:

- search for parcel information and/or legal description;
- search for ownership information;
- research official land title documents recorded at jurisdictional agencies such as recorders' offices, registries of deeds, county clerks' offices, etc.;
- access a copy of the deed;
- search for environmental encumbering instrument(s) associated with the deed;
- provide a copy of any environmental encumbrance(s) based upon a review of key words in the instrument(s) (title, parties involved, and description); and
- provide a copy of the deed or cite documents reviewed.

Thank you for your business.

Please contact EDR at 1-800-352-0050
with any questions or comments.

Disclaimer - Copyright and Trademark Notice

This Report contains certain information obtained from a variety of public and other sources reasonably available to Environmental Data Resources, Inc. It cannot be concluded from this Report that coverage information for the target and surrounding properties does not exist from other sources. **NO WARRANTY EXPRESSED OR IMPLIED, IS MADE WHATSOEVER IN CONNECTION WITH THIS REPORT. ENVIRONMENTAL DATA RESOURCES, INC. SPECIFICALLY DISCLAIMS THE MAKING OF ANY SUCH WARRANTIES, INCLUDING WITHOUT LIMITATION, MERCHANTABILITY OR FITNESS FOR A PARTICULAR USE OR PURPOSE. ALL RISK IS ASSUMED BY THE USER. IN NO EVENT SHALL ENVIRONMENTAL DATA RESOURCES, INC. BE LIABLE TO ANYONE, WHETHER ARISING OUT OF ERRORS OR OMISSIONS, NEGLIGENCE, ACCIDENT OR ANY OTHER CAUSE, FOR ANY LOSS OR DAMAGE, INCLUDING, WITHOUT LIMITATION, SPECIAL, INCIDENTAL, CONSEQUENTIAL, OR EXEMPLARY DAMAGES. ANY LIABILITY ON THE PART OF ENVIRONMENTAL DATA RESOURCES, INC. IS STRICTLY LIMITED TO A REFUND OF THE AMOUNT PAID FOR THIS REPORT.** Purchaser accepts this Report "AS IS". Any analyses, estimates, ratings, environmental risk levels or risk codes provided in this Report are provided for illustrative purposes only, and are not intended to provide, nor should they be interpreted as providing any facts regarding, or prediction or forecast of, any environmental risk for any property. Only a Phase I Environmental Site Assessment performed by an environmental professional can provide information regarding the environmental risk for any property. Additionally, the information provided in this Report is not to be construed as legal advice.

Copyright 2017 by Environmental Data Resources, Inc. All rights reserved. Reproduction in any media or format, in whole or in part, of any report or map of Environmental Data Resources, Inc. or its affiliates is prohibited without prior written permission.

EDR and its logos (including Sanborn and Sanborn Map) are trademarks of Environmental Data Resources, Inc. or its affiliates. All other trademarks used herein are the property of their respective owners.

EDR Environmental Lien and AUL Search

TARGET PROPERTY INFORMATION

ADDRESS

21419 Cajalco Road
Cajalco Gas Station
Perris, CA 92570

ENVIRONMENTAL LIEN

Environmental Lien: Found Not Found

OTHER ACTIVITY AND USE LIMITATIONS (AULs)

AULs: Found Not Found

RESEARCH SOURCE

Source 1:

Riverside Recorder
Riverside, CA

PROPERTY INFORMATION

Deed 1:

Type of Deed: deed
Title is vested in: Sameh A Abdelmalek
Title received from: Nermin Morgan
Deed Dated: 8/26/2016
Deed Recorded: 9/15/2016
Book: NA
Page: na
Volume: na
Instrument: na
Docket: NA
Land Record Comments:
Miscellaneous Comments:

Legal Description: See Exhibit

Legal Current Owner: Sameh A Abdelmalek

Parcel # / Property Identifier: 318140028, 318140029

Comments: See Exhibit

Deed Exhibit 1

RECORDING REQUESTED BY

Pacific Coast Title Escrow

Escrow No.: 00140097-013-SD

Title Order No.:

**When Recorded Mail Document and
Tax Statement To:**

SAMEH A. ABDELMALEK
3343 DEPUTY EVANS DRIVE
NORCO, CA 92860

**This document was electronically submitted
to the County of Riverside for recording**
Received by: KIYOMI #289

Parcel No. 318-140-028, 318-140-029

SPACE ABOVE THIS LINE FOR RECORDER'S USE

TRA 098-044

GRANT DEED

THE UNDERSIGNED GRANTOR(s) DECLARE(s)

Documentary transfer tax is \$0.00 City Tax \$ 0.00

X computed on full value of property conveyed, or
computed on full value less value of liens or encumbrances remaining at time of sale,
Unincorporated Area X City of Perris

"This conveyance establishes sole and separate property of a spouse, R & T 11911."

FOR A VALUABLE CONSIDERATION, receipt of which is hereby acknowledged,

Nermin Morgan, spouse of grantee

hereby GRANT(s) to

Sameh A. Abdelmalek, a married man as his sole and separate property

the following real property in the County of Riverside, State of California:

SEE EXHIBIT "A" ATTACHED HERETO AND MADE A PART HEREOF.

Escrow No. 00140097-013-SD
Order No.

Dated: August 26, 2016

Nermin Morgan
Nermin Morgan

A notary public or other officer completing this certificate verifies only the identity of the individual who signed the document to which this certificate is attached, and not the truthfulness, accuracy, or validity of that document.

STATE OF CALIFORNIA
COUNTY OF Los Angeles } ss:


On September 13, 2016 before me, Sandra Dillon,

a Notary Public, personally appeared Nermin Morgan

who proved to me on the basis of satisfactory evidence to be the person(s) whose name(s) is/are subscribed to the within instrument and acknowledged to me that he/she/they executed the same in his/her/their authorized capacity(ies) and that by his/her/their signature(s) on the instrument the person(s), or the entity upon behalf of which the person(s) acted, executed the instrument.

I certify under PENALTY OF PERJURY under the laws of the State of California that the foregoing paragraph is true and correct.

WITNESS my hand and official seal.
Signature Sandra Dillon



Escrow No.: 00140097-013-SD
Title Order No.: 00140097
Parcel No. 318-140-028, 318-140-029

EXHIBIT "A"
Legal Description

LEGAL DESCRIPTION

EXHIBIT "A"

THE LAND REFERRED TO HEREIN BELOW IS SITUATED IN THE COUNTY OF RIVERSIDE, STATE OF CALIFORNIA,
AND IS DESCRIBED AS FOLLOWS:

PARCELS 1 AND 2 OF PARCEL MAP NO. 10833, IN THE COUNTY OF RIVERSIDE, STATE OF CALIFORNIA, AS PER
MAP RECORDED IN BOOK 91 PAGE 18 OF PARCEL MAPS, RECORDS OF RIVERSIDE COUNTY, CALIFORNIA

Cajalco Gas Station

21419 Cajalco Road
Perris, CA 92570

Inquiry Number: 5458161.8
October 19, 2018

EDR Building Permit Report

Target Property and Adjoining Properties

TABLE OF CONTENTS

SECTION

About This Report

Executive Summary

Findings

Glossary

Thank you for your business.

Please contact EDR at 1-800-352-0050
with any questions or comments.

Disclaimer - Copyright and Trademark Notice

This Report contains certain information obtained from a variety of public and other sources reasonably available to Environmental Data Resources, Inc. It cannot be concluded from this Report that coverage information for the target and surrounding properties does not exist from other sources. **NO WARRANTY EXPRESSED OR IMPLIED, IS MADE WHATSOEVER IN CONNECTION WITH THIS REPORT. ENVIRONMENTAL DATA RESOURCES, INC. SPECIFICALLY DISCLAIMS THE MAKING OF ANY SUCH WARRANTIES, INCLUDING WITHOUT LIMITATION, MERCHANTABILITY OR FITNESS FOR A PARTICULAR USE OR PURPOSE. ALL RISK IS ASSUMED BY THE USER. IN NO EVENT SHALL ENVIRONMENTAL DATA RESOURCES, INC. BE LIABLE TO ANYONE, WHETHER ARISING OUT OF ERRORS OR OMISSIONS, NEGLIGENCE, ACCIDENT OR ANY OTHER CAUSE, FOR ANY LOSS OR DAMAGE, INCLUDING, WITHOUT LIMITATION, SPECIAL, INCIDENTAL, CONSEQUENTIAL, OR EXEMPLARY DAMAGES. ANY LIABILITY ON THE PART OF ENVIRONMENTAL DATA RESOURCES, INC. IS STRICTLY LIMITED TO A REFUND OF THE AMOUNT PAID FOR THIS REPORT.** Purchaser accepts this Report "AS IS". Any analyses, estimates, ratings, environmental risk levels or risk codes provided in this Report are provided for illustrative purposes only, and are not intended to provide, nor should they be interpreted as providing any facts regarding, or prediction or forecast of, any environmental risk for any property. Only a Phase I Environmental Site Assessment performed by an environmental professional can provide information regarding the environmental risk for any property. Additionally, the information provided in this Report is not to be construed as legal advice.

Copyright 2017 by Environmental Data Resources, Inc. All rights reserved. Reproduction in any media or format, in whole or in part, of any report or map of Environmental Data Resources, Inc. or its affiliates is prohibited without prior written permission.

EDR and its logos (including Sanborn and Sanborn Map) are trademarks of Environmental Data Resources, Inc. or its affiliates. All other trademarks used herein are the property of their respective owners.

EDR BUILDING PERMIT REPORT

About This Report

The EDR Building Permit Report provides a practical and efficient method to search building department records for indications of environmental conditions. Generated via a search of municipal building permit records gathered from more than 1,600 cities nationwide, this report will assist you in meeting the search requirements of EPA's Standards and Practices for All Appropriate Inquiries (40 CFR Part 312), the ASTM Standard Practice for Environmental Site Assessments (E 1527-13), or custom requirements developed for the evaluation of environmental risk associated with a parcel of real estate.

Building permit data can be used to identify current and/or former operations and structures/features of environmental concern. The data can provide information on a target property and adjoining properties such as the presence of underground storage tanks, pump islands, sumps, drywells, etc., as well as information regarding water, sewer, natural gas, electrical connection dates, and current/former septic tanks.

ASTM and EPA Requirements

ASTM E 1527-13 lists building department records as a "standard historical source," as detailed in § 8.3.4.7: "Building Department Records - The term building department records means those records of the local government in which the property is located indicating permission of the local government to construct, alter, or demolish improvements on the property." ASTM also states that "Uses in the area surrounding the property shall be identified in the report, but this task is required only to the extent that this information is revealed in the course of researching the property itself."

EPA's Standards and Practices for All Appropriate Inquires (AAI) states: "§312.24: Reviews of historical sources of information. (a) Historical documents and records must be reviewed for the purposes of achieving the objectives and performance factors of §312.20(e) and (f). Historical documents and records may include, but are not limited to, aerial photographs, fire insurance maps, building department records, chain of title documents, and land use records."

Methodology

EDR has developed the EDR Building Permit Report through our partnership with BuildFax, the nation's largest repository of building department records. BuildFax collects, updates, and manages building department records from local municipal governments. The database now includes 30 million permits, on more than 10 million properties across 1,600 cities in the United States.

The EDR Building Permit Report comprises local municipal building permit records, gathered directly from local jurisdictions, including both target property and adjoining properties. Years of coverage vary by municipality. Data reported includes (where available): date of permit, permit type, permit number, status, valuation, contractor company, contractor name, and description.

Incoming permit data is checked at seven stages in a regimented quality control process, from initial data source interview, to data preparation, through final auditing. To ensure the building department is accurate, each of the seven quality control stages contains, on average, 15 additional quality checks, resulting in a process of approximately 105 quality control "touch points."

For more information about the EDR Building Permit Report, please contact your EDR Account Executive at (800) 352-0050.



EXECUTIVE SUMMARY: SEARCH DOCUMENTATION

A search of building department records was conducted by Environmental Data Resources, Inc (EDR) on behalf of Mesopotamia Geotechnical Consultants on Oct 19, 2018.

TARGET PROPERTY

21419 Cajalco Road
Perris, CA 92570

SEARCH METHODS

EDR searches available lists for both the Target Property and Surrounding Properties.

RESEARCH SUMMARY

Building permits identified: **YES**

The following research sources were consulted in the preparation of this report. An "X" indicates where information was identified in the source and provided in this report.

Riverside County

<u>Year</u>	<u>Source</u>	<u>TP</u>	<u>Adjoining</u>
2017	Riverside County, Building and Safety		
2016	Riverside County, Building and Safety		
2015	Riverside County, Building and Safety		X
2014	Riverside County, Building and Safety		
2013	Riverside County, Building and Safety		X
2012	Riverside County, Building and Safety		
2011	Riverside County, Building and Safety		X
2010	Riverside County, Building and Safety		X
2009	Riverside County, Building and Safety		X
2008	Riverside County, Building and Safety		X
2007	Riverside County, Building and Safety		X
2006	Riverside County, Building and Safety		X
2005	Riverside County, Building and Safety		X
2004	Riverside County, Building and Safety		X
2003	Riverside County, Building and Safety		X
2002	Riverside County, Building and Safety		X
2001	Riverside County, Building and Safety		X
2000	Riverside County, Building and Safety		X
1999	Riverside County, Building and Safety		
1998	Riverside County, Building and Safety		X
1997	Riverside County, Building and Safety		
1996	Riverside County, Building and Safety		X
1995	Riverside County, Building and Safety		X
1994	Riverside County, Building and Safety		X
1993	Riverside County, Building and Safety		X
1992	Riverside County, Building and Safety		
1991	Riverside County, Building and Safety		X
1990	Riverside County, Building and Safety		X

EXECUTIVE SUMMARY: SEARCH DOCUMENTATION

<u>Year</u>	<u>Source</u>	<u>TP</u>	<u>Adjoining</u>
1989	Riverside County, Building and Safety		X
1988	Riverside County, Building and Safety		X
1987	Riverside County, Building and Safety		
1986	Riverside County, Building and Safety		
1985	Riverside County, Building and Safety		
1984	Riverside County, Building and Safety		
1983	Riverside County, Building and Safety		
1982	Riverside County, Building and Safety		
1981	Riverside County, Building and Safety		
1980	Riverside County, Building and Safety		X
1979	Riverside County, Building and Safety		
1978	Riverside County, Building and Safety		X
1977	Riverside County, Building and Safety		X
1976	Riverside County, Building and Safety		
1975	Riverside County, Building and Safety		
1974	Riverside County, Building and Safety		
1973	Riverside County, Building and Safety		

Name: JurisdictionName

Years: Years

Source: Source

Phone: Phone

BUILDING DEPARTMENT RECORDS SEARCHED

Name: Riverside County
Years: 1973-2017
Source: Riverside County, Building and Safety, PERRIS, CA
Phone: (951) 955-6742

Name: Perris
Years: 2014-2018
Source: City of Perris, Development Services, PERRIS, CA
Phone: (951) 443-1029

TARGET PROPERTY FINDINGS

TARGET PROPERTY DETAIL

**21419 Cajalco Road
Perris, CA 92570**

No Permits Found

ADJOINING PROPERTY FINDINGS

ADJOINING PROPERTY DETAIL

The following Adjoining Property addresses were researched for this report. Detailed findings are provided for each address.

CAJALCO RD

21321 CAJALCO RD

Date: **6/9/1995**
Permit Type: **DSFR**
Description: **DEMO DWELLING**

Permit Description:
Work Class:
Proposed Use:
Permit Number: 394835
Status: FINALED
Valuation: \$0.00
Contractor Company:
Contractor Name: GANN BEVERLEY J

21381 CAJALCO RD

Date: **6/22/2015**
Permit Type: **BIC**
Description: **2458**

Permit Description:
Work Class:
Proposed Use: MEDIUM NPDES I/C INSPECTION
Permit Number: BIC150462
Status: COMPLETE
Valuation: \$0.00
Contractor Company:
Contractor Name: SUBTERA INVESTMENT INC

ADJOINING PROPERTY FINDINGS

Date: **10/29/2013**
Permit Type: **BTW**
Description: **65 FT TALL MONOEUCALYPTUS WITH 12 PANEL ANTENNAS**

Permit Description: **Tower Permit**
Work Class:
Proposed Use: TOWER PERMIT (ANTENNA)
Permit Number: BTW130071
Status: FINAL
Valuation: \$0.00
Contractor Company:
Contractor Name: SMSA LOS ANGELES

Date: **10/29/2013**
Permit Type: **BWL**
Description: **ENGINEERED 6' BARRIER BLOCK WALL FOR CELL SITE**

Permit Description: **Walls**
Work Class:
Proposed Use: GARDEN WALL ENGINEERED
Permit Number: BWL130415
Status: FINAL
Valuation: \$0.00
Contractor Company:
Contractor Name: SMSA LOS ANGELES

Date: **10/29/2013**
Permit Type: **BNR**
Description: **EQUIP SHELTERS AND GENERATOR FOR NEW CELL SITE**

Permit Description: **Commerical Building**
Work Class:
Proposed Use: NEW COMMERCIAL
Permit Number: BNR130033
Status: EXPIRED
Valuation: \$6,932.25
Contractor Company:
Contractor Name: SMSA LOS ANGELES

ADJOINING PROPERTY FINDINGS

Date: **8/19/2013**
Permit Type: **BIC**
Description: **2458**

Permit Description:
Work Class:
Proposed Use: HIGH NPDES I/C INSPECTION
Permit Number: BIC130369
Status: COMPLETE
Valuation: \$0.00
Contractor Company:
Contractor Name: BREEDS MAREKT & LIQUOR

Date: **5/10/2011**
Permit Type: **MED**
Description: **2458**

Permit Description: **MEDIUM NPDES I/C INSPECTION**
Work Class:
Proposed Use:
Permit Number: BIC110344
Status: PAID
Valuation: \$0.00
Contractor Company:
Contractor Name: BREEDS MARKET & LIQUOR

Date: **3/10/2009**
Permit Type: **INIT**
Description: **2458**

Permit Description: **INITIAL NPDES I/C INSPECTION**
Work Class:
Proposed Use:
Permit Number: BIC090570
Status: COMPLETE
Valuation: \$0.00
Contractor Company:
Contractor Name: BREEDS MARKET & LIQUOR

ADJOINING PROPERTY FINDINGS

Date: **11/29/2006**
Permit Type: **ELEC**
Description: **METER RESET TO MARKET - DL DID FIRE INSPECTION**

Permit Description: **ELECTRICAL WORK ONLY**
Work Class:
Proposed Use:
Permit Number: BEL061591
Status: FINAL
Valuation: \$0.00
Contractor Company:
Contractor Name: JADALLAH AMIN

Date: **2/16/1988**
Permit Type: ********
Description: **ELECT REWIRE**

Permit Description: **HISTORICAL PERMIT**
Work Class:
Proposed Use:
Permit Number: 182631
Status: FINALED
Valuation: \$0.00
Contractor Company:
Contractor Name: JADALLAH AMIN

Date: **6/6/1978**
Permit Type:
Description: **CARETAKER M/H SITE PREP**

Permit Description:
Work Class:
Proposed Use:
Permit Number: BZ335930
Status: CANCELED
Valuation: \$0.00
Contractor Company:
Contractor Name:

ADJOINING PROPERTY FINDINGS

21415 CAJALCO RD

Date: **9/1/2004**
Permit Type: **ELEC**
Description: **REPLACE EXTERIOR SERVICE PANEL**

Permit Description: **ELECTRICAL WORK ONLY**
Work Class:
Proposed Use:
Permit Number: BEL041259
Status: FINAL
Valuation: \$0.00
Contractor Company:
Contractor Name: HUGH BROWN

Date: **6/28/2004**
Permit Type:
Description: **SPECIAL INSPECTION FIRE DAMAGE - CHURCH**

Permit Description:
Work Class:
Proposed Use:
Permit Number: BHR040141
Status: FINAL
Valuation: \$0.00
Contractor Company:
Contractor Name: ARTIS HENRY

Date: **6/2/2004**
Permit Type: **ROOF**
Description: **REPLACE SHINGLES WITH SHINGLES**

Permit Description: **RE-ROOF PERMIT**
Work Class:
Proposed Use:
Permit Number: BXX048753
Status: FINAL
Valuation: \$0.00
Contractor Company:
Contractor Name: ARTIS HENRY

ADJOINING PROPERTY FINDINGS

21425 CAJALCO RD

Date: **7/18/2006**
Permit Type: **DEMO**
Description: **DEMO GARAGE AND SHED**

Permit Description: **DEMOLITION PERMIT**
Work Class:
Proposed Use:
Permit Number: **BDE060116**
Status: **EXPIRED**
Valuation: **\$0.00**
Contractor Company:
Contractor Name: **ACTION ENVIRONMENTAL**

Date: **7/12/2005**
Permit Type:
Description: **FIRE DAMAGE COMMERCIAL BLDG**

Permit Description:
Work Class:
Proposed Use:
Permit Number: **BHR050378**
Status: **EXPIRED**
Valuation: **\$0.00**
Contractor Company:
Contractor Name: **TURNER DONNIE**

Date: **4/14/2004**
Permit Type: **FIRE**
Description: **SPECIAL INSPECTION FIRE DAMAGE (COMMERCIAL PROP)**

Permit Description: **FIRE DAMAGE**
Work Class:
Proposed Use:
Permit Number: **BHR040050**
Status: **EXPIRED**
Valuation: **\$0.00**
Contractor Company:
Contractor Name: **TURNER DONNIE O**

ADJOINING PROPERTY FINDINGS

Date: **5/6/1980**
Permit Type:
Description: **BLOCK WALL**

Permit Description:
Work Class:
Proposed Use:
Permit Number: BZ394064
Status: CANCELED
Valuation: \$0.00
Contractor Company:
Contractor Name:

21454 CAJALCO RD

Date: **10/21/2002**
Permit Type:
Description: **RS 54/39**

Permit Description:
Work Class:
Proposed Use:
Permit Number: BEST04701
Status: ESTIMATE
Valuation: \$1,079,352.00
Contractor Company:
Contractor Name: NORBERTO

Date: **12/5/1996**
Permit Type: **DSFR**
Description: **DEMO - BARN #R-1234-96**

Permit Description:
Work Class:
Proposed Use:
Permit Number: 416579
Status: FINALED
Valuation: \$0.00
Contractor Company:
Contractor Name: EASTER JAMES D

ADJOINING PROPERTY FINDINGS

CLARK ST

19450 CLARK ST

Date: **2/15/2011**
Permit Type:
Description: **REQUEST FOR RECORDS**

Permit Description:
Work Class:
Proposed Use:
Permit Number: BHR110097
Status: PAID
Valuation: \$0.00
Contractor Company:
Contractor Name: GANIERE RACHEL

Date: **6/3/2004**
Permit Type: **GCOM**
Description: **GRADING - MEAD VALLEY FIRE STATION**

Permit Description: **GRADING: COMMERCIAL/INDUSTRIAL**
Work Class:
Proposed Use:
Permit Number: BGR040792
Status: EXPIRED
Valuation: \$0.00
Contractor Company:
Contractor Name: RIVERSIDE CO FIRE DEPT

ADJOINING PROPERTY FINDINGS

Date: **6/3/2004**
Permit Type: **NCOM**
Description: **MEAD VALLEY FIRE STATION #59 - 4916 SQ FT**

Permit Description: **NEW COMMERCIAL**
Work Class:
Proposed Use:
Permit Number: BNR040148
Status: EXPIRED
Valuation: \$1,001,192.56
Contractor Company:
Contractor Name: RIVERSIDE CO FIRE DEPT

Date: **6/3/2004**
Permit Type: **RWAL**
Description: **RETAINING WALL**

Permit Description: **RETAINING WALL PERMIT**
Work Class:
Proposed Use:
Permit Number: BXX048767
Status: EXPIRED
Valuation: \$7,470.00
Contractor Company:
Contractor Name: RIVERSIDE CO FIRE DEPT

Date: **6/3/2004**
Permit Type: **OTHR**
Description: **LIGHT STANDARD**

Permit Description: **OTHER CONSTRUCTION**
Work Class:
Proposed Use:
Permit Number: BXX048768
Status: EXPIRED
Valuation: \$3,000.00
Contractor Company:
Contractor Name: RIVERSIDE CO FIRE DEPT

ADJOINING PROPERTY FINDINGS

19580 CLARK ST

Date: **3/21/2008**
Permit Type: **RELE**
Description: **200 AMP UPGRADE AND RELOCATE ELEC METER FOR DWELLG**

Permit Description: **RESIDENTIAL ELECTRICAL**
Work Class:
Proposed Use:
Permit Number: BEL080282
Status: FINAL
Valuation: \$0.00
Contractor Company:
Contractor Name: BERNABE, FERNANDO

Date: **5/31/2001**
Permit Type: **ROOF**
Description: **ROOF REPAIR**

Permit Description: **RE-ROOF PERMIT**
Work Class:
Proposed Use:
Permit Number: BXX012192
Status: EXPIRED
Valuation: \$1,500.00
Contractor Company:
Contractor Name: HAR-BRO INC

Date: **4/22/1998**
Permit Type: **PLUM**
Description: **REPLACE WATER HEATER**

Permit Description: **PLUMBING WORK ONLY**
Work Class:
Proposed Use:
Permit Number: BPL980178
Status: FINAL
Valuation: \$0.00
Contractor Company:
Contractor Name: MR.ROOTER SUPERIOR PLUMBING

ADJOINING PROPERTY FINDINGS

ELMWOOD ST

21400 ELMWOOD ST

Date: 10/18/2010
Permit Type: GWAL
Description: 17 16X16" PILASTERS & GARDEN WALL-COUNTY STANDARD

Permit Description: GARDEN WALL SINGLE LOT
Work Class:
Proposed Use:
Permit Number: BWL100753
Status: FINAL
Valuation: \$0.00
Contractor Company:
Contractor Name: BENITEZ ARMANDO AGUILAR

Date: 9/1/2006
Permit Type: ELEC
Description: METER RESET SEE COMMENTS

Permit Description: ELECTRICAL WORK ONLY
Work Class:
Proposed Use:
Permit Number: BEL061215
Status: FINAL
Valuation: \$0.00
Contractor Company:
Contractor Name: SUN TAYLOR

ADJOINING PROPERTY FINDINGS

21430 ELMWOOD ST

Date: **9/18/2006**
Permit Type: **RPAT**
Description: **750 SQ FT SOLID PATIO COVER-REISSUED (BPT020236)**

Permit Description: **RESIDENTIAL PATIO LATTICE**
Work Class:
Proposed Use:
Permit Number: BPT061155
Status: FINAL
Valuation: \$6,345.00
Contractor Company:
Contractor Name: BAUTISTA JOAQUIN

Date: **5/8/2003**
Permit Type: **RPAT**
Description: **750 SQ FT SOLID PATIO COVER-REISSUED (BPT020236)**

Permit Description: **RESIDENTIAL PATIO LATTICE**
Work Class:
Proposed Use:
Permit Number: BPT030667
Status: EXPIRED
Valuation: \$6,345.00
Contractor Company:
Contractor Name: BAUTISTA JOAQUIN

Date: **3/8/2002**
Permit Type: **RPAT**
Description: **750 SQUARE FT FREE-STANDING PATIO TO MOBILE**

Permit Description: **RESIDENTIAL PATIO LATTICE**
Work Class:
Proposed Use:
Permit Number: BPT020236
Status: EXPIRED
Valuation: \$8,130.00
Contractor Company:
Contractor Name: BAUTISTA JOAQUIN

ADJOINING PROPERTY FINDINGS

Date: **1/12/1989**
Permit Type: **NMH**
Description: **MH INSTALL PF**

Permit Description: **NEW MOBILE HOME**
Work Class:
Proposed Use:
Permit Number: 225226
Status: FINALED
Valuation: \$0.00
Contractor Company:
Contractor Name: PADILLA ARELIA

Date: **1/9/1989**
Permit Type: ********
Description: **M/H SITE PREP/PERM FOUND**

Permit Description: **HISTORICAL PERMIT**
Work Class:
Proposed Use:
Permit Number: 223825
Status: FINALED
Valuation: \$0.00
Contractor Company:
Contractor Name: J.A.RED CONSTRUCTORS

ADJOINING PROPERTY FINDINGS

JOHNSON ST

21291 JOHNSON ST

Date: **3/13/1996**
Permit Type: **DSFR**
Description: **DEMOLITION - DWELLING**

Permit Description:
Work Class:
Proposed Use:
Permit Number: 405767
Status: FINALED
Valuation: \$0.00
Contractor Company:
Contractor Name: GANN BEVERLY

Date: **2/5/1980**
Permit Type:
Description: **REINSPECTION FEE**

Permit Description:
Work Class:
Proposed Use:
Permit Number: BZ389187
Status: CANCELED
Valuation: \$0.00
Contractor Company:
Contractor Name:

ADJOINING PROPERTY FINDINGS

Date: **11/15/1978**
Permit Type:
Description: **TEMP POWER POLE**

Permit Description:
Work Class:
Proposed Use:
Permit Number: BZ349634
Status: CANCELED
Valuation: \$0.00
Contractor Company:
Contractor Name:

Date: **9/21/1977**
Permit Type:
Description: **DWLG ONLY**

Permit Description:
Work Class:
Proposed Use:
Permit Number: BZ311831
Status: ISSUED
Valuation: \$0.00
Contractor Company:
Contractor Name:

21292 JOHNSON ST

Date: **5/7/2007**
Permit Type: **RSFR**
Description: **ADD 1603 SF TOTAL/CONVERT 240SF OF GARAGE/ADD 1363**

Permit Description: **REHAB SINGLE FAMILY RESIDENCE**
Work Class:
Proposed Use:
Permit Number: BAR070285
Status: EXPIRED
Valuation: \$53,118.03
Contractor Company:
Contractor Name: LOPEZ MARIA

ADJOINING PROPERTY FINDINGS

Date: **5/7/2007**
Permit Type: **PRGR**
Description: **21'X21' DETACHED GARAGE WITH ELECTRICAL**

Permit Description: **PRIVATE GARAGE PERMIT**
Work Class:
Proposed Use:
Permit Number: BXX071762
Status: EXPIRED
Valuation: \$6,773.76
Contractor Company:
Contractor Name: LOPEZ MARIA

Date: **2/15/2000**
Permit Type: **ELEC**
Description: **METER RESET 100 AMP SERVICE**

Permit Description: **ELECTRICAL WORK ONLY**
Work Class:
Proposed Use:
Permit Number: BEL000127
Status: FINAL
Valuation: \$0.00
Contractor Company:
Contractor Name: JONES GEORGE

21334 JOHNSON ST

Date: **11/18/1993**
Permit Type: ********
Description: **METER RESET**

Permit Description: **HISTORICAL PERMIT**
Work Class:
Proposed Use:
Permit Number: 369423
Status: FINALED
Valuation: \$0.00
Contractor Company:
Contractor Name: BROWN GRAHAM

ADJOINING PROPERTY FINDINGS

Date: **2/15/1991**
Permit Type: **ACOM**
Description: **ADD 120 SF TO GARAGE REF: 310007**

Permit Description: **ADDITION TO COMMERCIAL**
Work Class:
Proposed Use:
Permit Number: 310216
Status: FINALED
Valuation: \$0.00
Contractor Company:
Contractor Name: BROWN GRAHAM HENRY

Date: **2/13/1991**
Permit Type: **ACOM**
Description: **DET GAR 20X26 = 520 SF**

Permit Description: **ADDITION TO COMMERCIAL**
Work Class:
Proposed Use:
Permit Number: 310007
Status: FINALED
Valuation: \$0.00
Contractor Company:
Contractor Name: BROWN GRAHAM HENRY

Date: **2/1/1991**
Permit Type: **NMH**
Description: **M/H INSTALL P/F 26X48 = 1248 SF**

Permit Description: **NEW MOBILE HOME**
Work Class:
Proposed Use:
Permit Number: 309134
Status: FINALED
Valuation: \$0.00
Contractor Company:
Contractor Name: QUALITY COMMUNITIES INC.

ADJOINING PROPERTY FINDINGS

Date: **1/17/1991**
Permit Type: ********
Description: **M/H SITE PREP P/F=1248 SF(SPA APPROV)**

Permit Description: **HISTORICAL PERMIT**
Work Class:
Proposed Use:
Permit Number: 307514
Status: FINALED
Valuation: \$0.00
Contractor Company:
Contractor Name: BROWN GRAHAM HENRY

21350 JOHNSON ST

Date: **6/13/2001**
Permit Type: **MECH**
Description: **3 TON CONDENSOR CHANGE-OUT**

Permit Description: **MECHANICAL ONLY PERMIT**
Work Class:
Proposed Use:
Permit Number: BME010198
Status: EXPIRED
Valuation: \$0.00
Contractor Company:
Contractor Name: TROPICAL COOLING HEAT & REFRI

Date: **4/27/1990**
Permit Type: **NSFR**
Description: **DWLG 1304 SF & ATT GAR 533 SF**

Permit Description: **NEW SINGLE FAMILY RESIDENTIAL**
Work Class:
Proposed Use:
Permit Number: 280649
Status: FINALED
Valuation: \$0.00
Contractor Company:
Contractor Name: CHRISTMAN GREG

ADJOINING PROPERTY FINDINGS

21370 JOHNSON ST

Date: **7/18/2013**
Permit Type: **BME**
Description: **REPLACE FURNACE, A/C UNIT, COIL AND DISC BOX**

Permit Description: **Mechanical Permit**
Work Class:
Proposed Use: RESIDENTIAL MECHANICAL WORK
Permit Number: BME130437
Status: EXPIRED
Valuation: \$0.00
Contractor Company:
Contractor Name: VANVEST BALLARD

Date: **6/2/1994**
Permit Type: ********
Description: **REINSPECTION CONDENSER**

Permit Description: **HISTORICAL PERMIT**
Work Class:
Proposed Use:
Permit Number: 379287
Status: FINALED
Valuation: \$0.00
Contractor Company:
Contractor Name: HUGHES ALEX D

Date: **3/3/1994**
Permit Type: ********
Description: **RENEW DWELL & ATT GARAGE**

Permit Description: **HISTORICAL PERMIT**
Work Class:
Proposed Use:
Permit Number: 374088
Status: FINALED
Valuation: \$0.00
Contractor Company:
Contractor Name: KOZEL ROBERT L.

GLOSSARY

General Building Department concepts

- **ICC:** The International Code Council. The governing body for the building/development codes used by all jurisdictions who've adopted the ICC guidelines. MOST of the US has done this. Canada, Mexico, and other countries use ICC codes books and guides as well. There are a few states who have added guidelines to the ICC codes to better fit their needs. For example, California has added seismic retrofit requirements for most commercial structures.
- **Building Department (Permitting Authority, Building Codes, Inspections Department, Building and Inspections):** This is the department in a jurisdiction where an owner or contractor goes to obtain permits and inspections for building, tearing down, remodeling, adding to, re-roofing, moving or otherwise making changes to any structure, Residential or Commercial.
- **Jurisdiction:** This is the geographic area representing the properties over which a Permitting Authority has responsibility.
- **GC:** General Contractor. Usually the primary contractor hired for any Residential or Commercial construction work.
- **Sub:** Subordinate contracting companies or subcontractors. Usually a "trades" contractor working for the GC. These contractors generally have an area of expertise in which they are licensed like Plumbing, Electrical, Heating and Air systems, Gas Systems, Pools etc. (called "trades").
- **Journeyman:** Sub contractors who have their own personal licenses in one or more trades and work for different contracting companies, wherever they are needed or there is work.
- **HVAC (Mechanical, Heating & Air companies):** HVAC = Heating, Ventilation, and Air Conditioning.
- **ELEC (Electrical, TempPole, TPole, TPower, Temporary Power, Panel, AMP Change, Power Release):** Electrical permits can be pulled for many reasons. The most common reason is to increase the AMPs of power in an electrical power panel. This requires a permit in almost every jurisdiction. Other commons reason for Electrical permits is to insert a temporary power pole at a new construction site. Construction requires electricity, and in a new development, power has yet to be run to the lot. The temporary power pole is usually the very first permit pulled for new development. The power is released to the home owner when construction is complete and this sometimes takes the form of a Power Release permit or inspection.
- **"Pull" a permit:** To obtain and pay for a building permit.
- **CBO:** Chief Building Official
- **Planning Department:** The department in the development process where the building /structural plans are reviewed for their completeness and compliance with building codes
- **Zoning Department:** The department in the development process where the site plans are reviewed for their compliance with the regulations associated with the zoning district in which they are situated.
- **Zoning District:** A pre-determined geographic boundary within a jurisdiction where certain types of structures are permitted / prohibited. Examples are Residential structure, Commercial/Retail structures, Industrial/Manufacturing structures etc. Each zoning district has regulations associated with it like the sizes of the lots, the density of the structures on the lots, the number of parking spaces required for certain types of structures on the lots etc.
- **PIN (TMS, GIS ID, Parcel#):** Property Identification Number and Tax Map System number.
- **State Card (Business license):** A license card issued to a contractor to conduct business.
- **Building Inspector (Inspector):** The inspector is a building department employee that inspects building construction for compliance to codes.
- **C.O.:** Certificate of Occupancy. This is the end of the construction process and designates that the owners now have permission to occupy a structure after its building is complete. Sometimes also referred to as a Certificate of Compliance.

GLOSSARY

Permit Content Definitions

- Permit Number: The alphanumerical designation assigned to a permit for tracking within the building department system. Sometimes the permit number gives clues to its role, e.g. a "PL" prefix may designate a plumbing permit.
- Description: A field on the permit form that allows the building department to give a brief description of the work being done. More often than not, this is the most important field for EP's to find clues to the prior use(s) of the property.
- Permit Type: Generally a brief designation of the type of job being done. For example BLDG-RES, BLDG-COM, ELEC, MECH etc.

Sample Building Permit Data

Date: Nov 09, 2000

Permit Type: Bldg -

New Permit Number: 101000000405

Status: Valuation: \$1,000,000.00

Contractor Company: OWNER-BUILDER

Contractor Name:

Description: New one store retail (SAV-ON) with drive-thru pharmacy. Certificate of Occupancy.

Cajalco Gas Station

21419 Cajalco Road

Perris, CA 92570

Inquiry Number: 5458161.3

October 29, 2018

Certified Sanborn® Map Report



6 Armstrong Road, 4th floor
Shelton, CT 06484
Toll Free: 800.352.0050
www.edrnet.com

Certified Sanborn® Map Report

10/29/18

Site Name:

Cajalco Gas Station
21419 Cajalco Road
Perris, CA 92570
EDR Inquiry # 5458161.3

Client Name:

Mesopotamia Geotechnical Consultants
10346 Samoa Ave
Tujunga, CA 91042
Contact: NIDHAM ARAM ALRAYES



The Sanborn Library has been searched by EDR and maps covering the target property location as provided by Mesopotamia Geotechnical Consultants were identified for the years listed below. The Sanborn Library is the largest, most complete collection of fire insurance maps. The collection includes maps from Sanborn, Bromley, Perris & Browne, Hopkins, Barlow, and others. Only Environmental Data Resources Inc. (EDR) is authorized to grant rights for commercial reproduction of maps by the Sanborn Library LLC, the copyright holder for the collection. Results can be authenticated by visiting www.edrnet.com/sanborn.

The Sanborn Library is continually enhanced with newly identified map archives. This report accesses all maps in the collection as of the day this report was generated.

Certified Sanborn Results:

Certification # B8B3-4B28-B8D5
PO # NA
Project MGC-2018-064



Sanborn® Library search results

Certification #: B8B3-4B28-B8D5

UNMAPPED PROPERTY

This report certifies that the complete holdings of the Sanborn Library, LLC collection have been searched based on client supplied target property information, and fire insurance maps covering the target property were not found.

The Sanborn Library includes more than 1.2 million fire insurance maps from Sanborn, Bromley, Perris & Browne, Hopkins, Barlow and others which track historical property usage in approximately 12,000 American cities and towns. Collections searched:

- Library of Congress
- University Publications of America
- EDR Private Collection

The Sanborn Library LLC Since 1866™

Limited Permission To Make Copies

Mesopotamia Geotechnical Consultants (the client) is permitted to make up to FIVE photocopies of this Sanborn Map transmittal and each fire insurance map accompanying this report solely for the limited use of its customer. No one other than the client is authorized to make copies. Upon request made directly to an EDR Account Executive, the client may be permitted to make a limited number of additional photocopies. This permission is conditioned upon compliance by the client, its customer and their agents with EDR's copyright policy; a copy of which is available upon request.

Disclaimer - Copyright and Trademark Notice

This Report contains certain information obtained from a variety of public and other sources reasonably available to Environmental Data Resources, Inc. It cannot be concluded from this Report that coverage information for the target and surrounding properties does not exist from other sources. NO WARRANTY EXPRESSED OR IMPLIED, IS MADE WHATSOEVER IN CONNECTION WITH THIS REPORT. ENVIRONMENTAL DATA RESOURCES, INC. SPECIFICALLY DISCLAIMS THE MAKING OF ANY SUCH WARRANTIES, INCLUDING WITHOUT LIMITATION, MERCHANTABILITY OR FITNESS FOR A PARTICULAR USE OR PURPOSE. ALL RISK IS ASSUMED BY THE USER. IN NO EVENT SHALL ENVIRONMENTAL DATA RESOURCES, INC. BE LIABLE TO ANYONE, WHETHER ARISING OUT OF ERRORS OR OMISSIONS, NEGLIGENCE, ACCIDENT OR ANY OTHER CAUSE, FOR ANY LOSS OF DAMAGE, INCLUDING, WITHOUT LIMITATION, SPECIAL, INCIDENTAL, CONSEQUENTIAL, OR EXEMPLARY DAMAGES. ANY LIABILITY ON THE PART OF ENVIRONMENTAL DATA RESOURCES, INC. IS STRICTLY LIMITED TO A REFUND OF THE AMOUNT PAID FOR THIS REPORT. Purchaser accepts this Report "AS IS". Any analyses, estimates, ratings, environmental risk levels or risk codes provided in this Report are provided for illustrative purposes only, and are not intended to provide, nor should they be interpreted as providing any facts regarding, or prediction or forecast of, any environmental risk for any property. Only a Phase I Environmental Site Assessment performed by an environmental professional can provide information regarding the environmental risk for any property. Additionally, the information provided in this Report is not to be construed as legal advice. Copyright 2018 by Environmental Data Resources, Inc. All rights reserved. Reproduction in any media or format, in whole or in part, of any report or map of Environmental Data Resources, Inc., or its affiliates, is prohibited without prior written permission.

EDR and its logos (including Sanborn and Sanborn Map) are trademarks of Environmental Data Resources, Inc. or its affiliates. All other trademarks used herein are the property of their respective owners.



Cajalco Gas Station

21419 Cajalco Road

Perris, CA 92570

Inquiry Number: 5458161.4

October 29, 2018

EDR Historical Topo Map Report

with QuadMatch™



6 Armstrong Road, 4th floor
Shelton, CT 06484
Toll Free: 800.352.0050
www.edrnet.com

EDR Historical Topo Map Report

10/29/18

Site Name:

Cajalco Gas Station
21419 Cajalco Road
Perris, CA 92570
EDR Inquiry # 5458161.4

Client Name:

Mesopotamia Geotechnical Consultants
10346 Samoa Ave
Tujunga, CA 91042
Contact: NIDHAM ARAM ALRAYES



EDR Topographic Map Library has been searched by EDR and maps covering the target property location as provided by Mesopotamia Geotechnical Consultants were identified for the years listed below. EDR's Historical Topo Map Report is designed to assist professionals in evaluating potential liability on a target property resulting from past activities. EDR's Historical Topo Map Report includes a search of a collection of public and private color historical topographic maps, dating back to the late 1800s.

Search Results:**Coordinates:**

P.O.#	NA	Latitude:	33.836657 33° 50' 12" North
Project:	MGC-2018-064	Longitude:	-117.289165 -117° 17' 21" West
		UTM Zone:	Zone 11 North
		UTM X Meters:	473245.19
		UTM Y Meters:	3744082.66
		Elevation:	1657.00' above sea level

Maps Provided:

2012
1978
1973
1967
1953
1947
1942
1901

Disclaimer - Copyright and Trademark Notice

This Report contains certain information obtained from a variety of public and other sources reasonably available to Environmental Data Resources, Inc. It cannot be concluded from this Report that coverage information for the target and surrounding properties does not exist from other sources. NO WARRANTY EXPRESSED OR IMPLIED, IS MADE WHATSOEVER IN CONNECTION WITH THIS REPORT. ENVIRONMENTAL DATA RESOURCES, INC. SPECIFICALLY DISCLAIMS THE MAKING OF ANY SUCH WARRANTIES, INCLUDING WITHOUT LIMITATION, MERCHANTABILITY OR FITNESS FOR A PARTICULAR USE OR PURPOSE. ALL RISK IS ASSUMED BY THE USER. IN NO EVENT SHALL ENVIRONMENTAL DATA RESOURCES, INC. BE LIABLE TO ANYONE, WHETHER ARISING OUT OF ERRORS OR OMISSIONS, NEGLIGENCE, ACCIDENT OR ANY OTHER CAUSE, FOR ANY LOSS OF DAMAGE, INCLUDING, WITHOUT LIMITATION, SPECIAL, INCIDENTAL, CONSEQUENTIAL, OR EXEMPLARY DAMAGES. ANY LIABILITY ON THE PART OF ENVIRONMENTAL DATA RESOURCES, INC. IS STRICTLY LIMITED TO A REFUND OF THE AMOUNT PAID FOR THIS REPORT. Purchaser accepts this Report "AS IS". Any analyses, estimates, ratings, environmental risk levels or risk codes provided in this Report are provided for illustrative purposes only, and are not intended to provide, nor should they be interpreted as providing any facts regarding, or prediction or forecast of, any environmental risk for any property. Only a Phase I Environmental Site Assessment performed by an environmental professional can provide information regarding the environmental risk for any property. Additionally, the information provided in this Report is not to be construed as legal advice.

Copyright 2018 by Environmental Data Resources, Inc. All rights reserved. Reproduction in any media or format, in whole or in part, of any report or map of Environmental Data Resources, Inc., or its affiliates, is prohibited without prior written permission.

EDR and its logos (including Sanborn and Sanborn Map) are trademarks of Environmental Data Resources, Inc. or its affiliates. All other trademarks used herein are the property of their respective owners.

Topo Sheet Key

This EDR Topo Map Report is based upon the following USGS topographic map sheets.

2012 Source Sheets



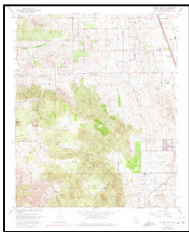
Steele Peak
2012
7.5-minute, 24000

1978 Source Sheets



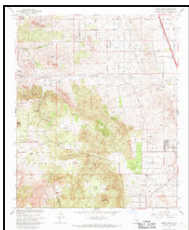
Steele Peak
1978
7.5-minute, 24000
Aerial Photo Revised 1978

1973 Source Sheets



Steele Peak
1973
7.5-minute, 24000
Aerial Photo Revised 1973

1967 Source Sheets



Steele Peak
1967
7.5-minute, 24000
Aerial Photo Revised 1966

Topo Sheet Key

This EDR Topo Map Report is based upon the following USGS topographic map sheets.

1953 Source Sheets



Steele Peak
1953
7.5-minute, 24000
Aerial Photo Revised 1951

1947 Source Sheets



RIVERSIDE
1947
15-minute, 50000

1942 Source Sheets

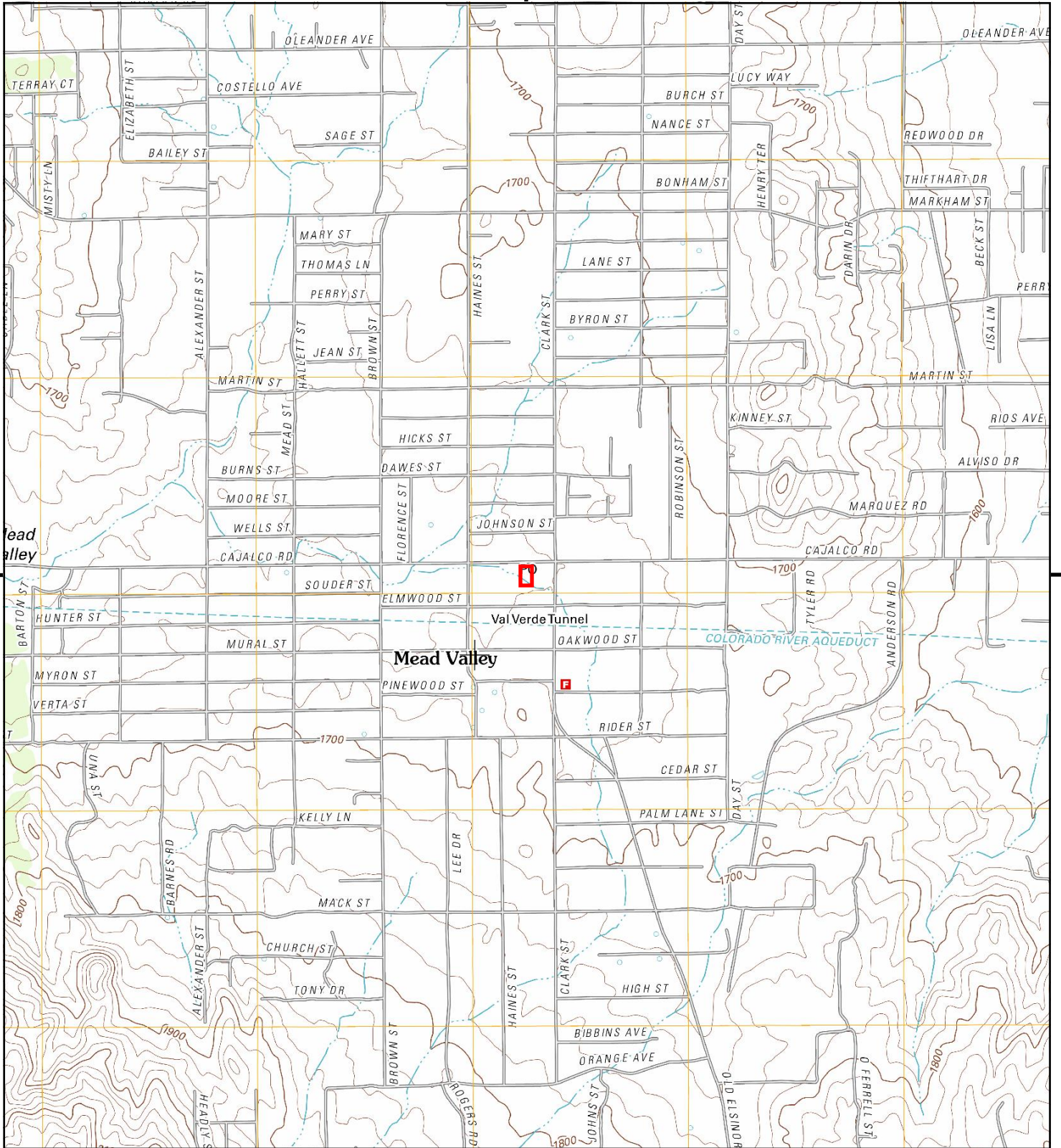


Riverside
1942
15-minute, 62500
Aerial Photo Revised 1939

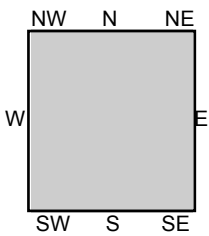
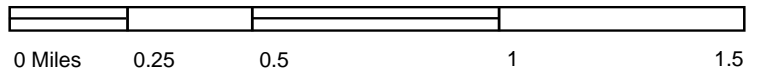
1901 Source Sheets



Riverside
1901
15-minute, 62500



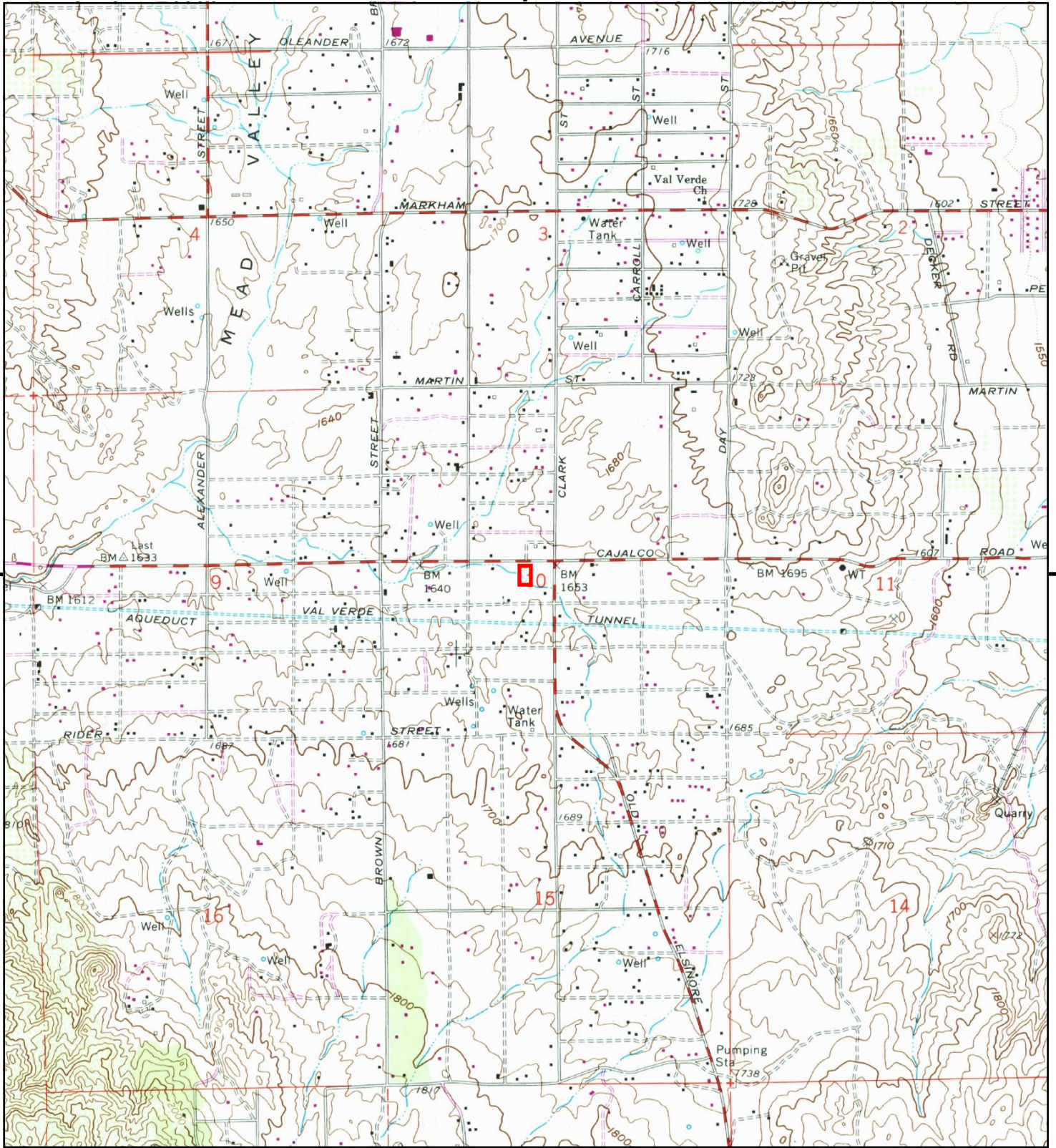
This report includes information from the following map sheet(s).



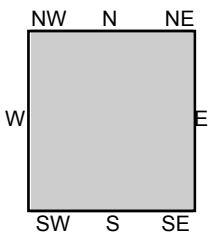
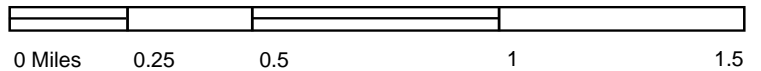
TP, Steele Peak, 2012, 7.5-minute

SITE NAME: Cajalco Gas Station
ADDRESS: 21419 Cajalco Road
 Perris, CA 92570
CLIENT: Mesopotamia Geotechnical Consultants





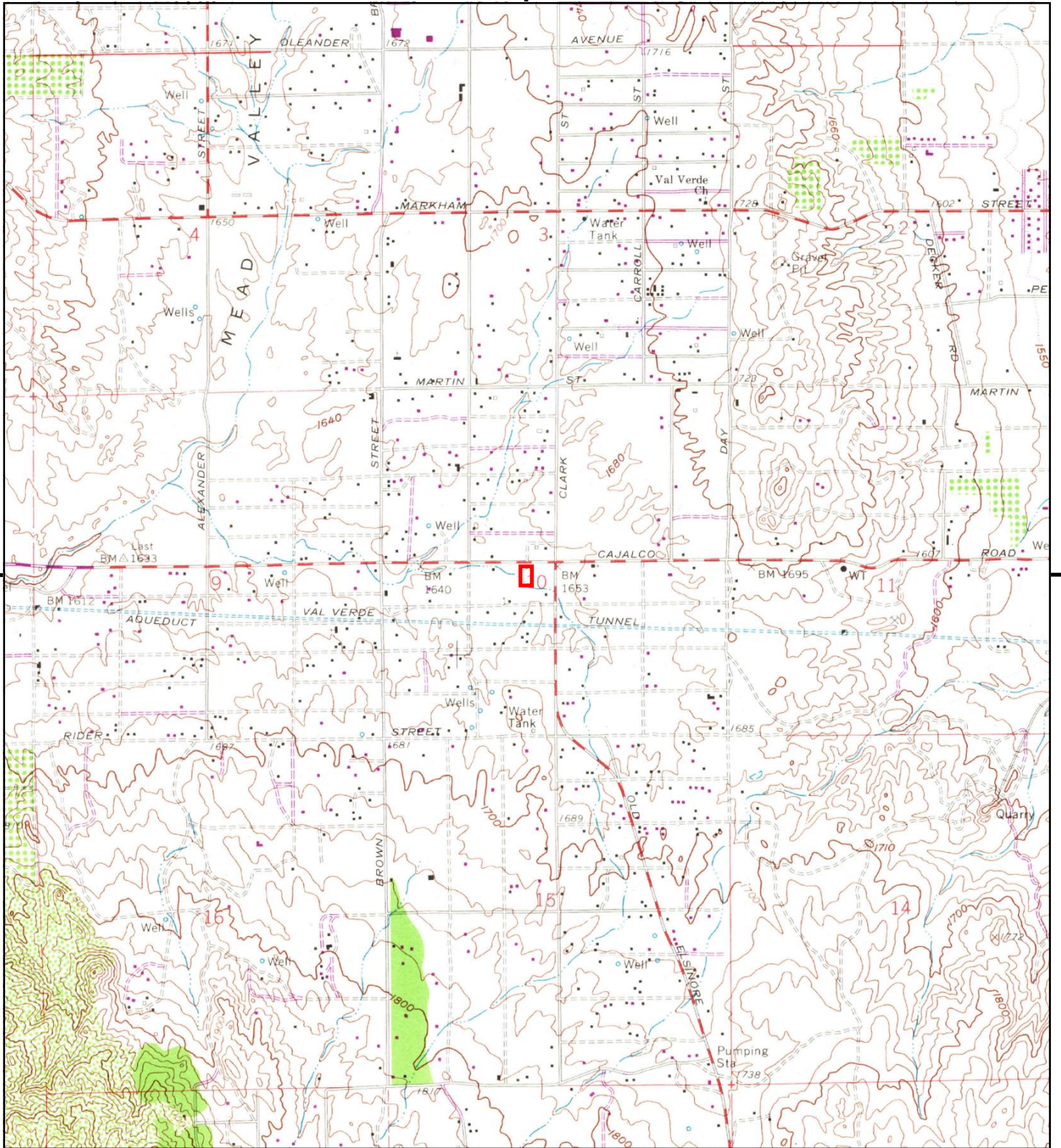
This report includes information from the following map sheet(s).



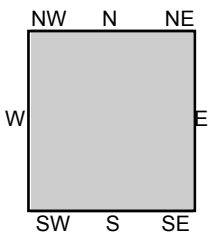
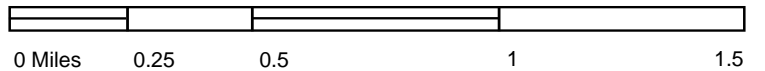
TP, Steele Peak, 1978, 7.5-minute

SITE NAME: Cajalco Gas Station
ADDRESS: 21419 Cajalco Road
 Perris, CA 92570
CLIENT: Mesopotamia Geotechnical Consultants





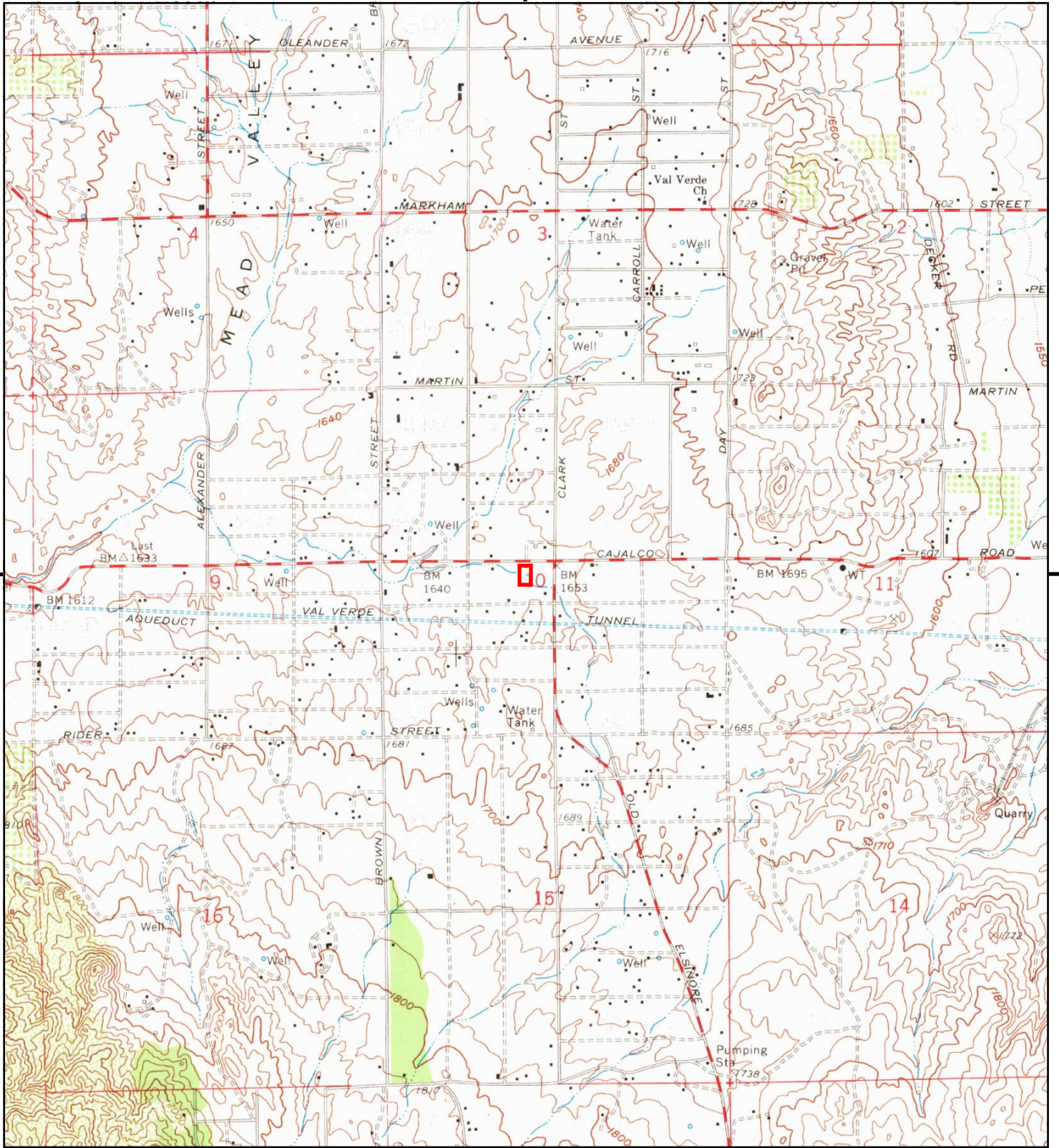
This report includes information from the following map sheet(s).



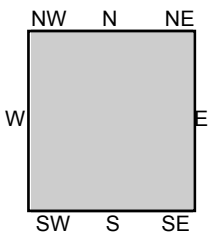
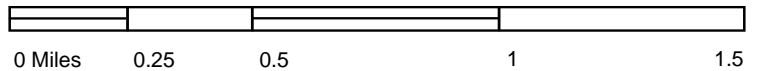
TP, Steele Peak, 1973, 7.5-minute

SITE NAME: Cajalco Gas Station
ADDRESS: 21419 Cajalco Road
 Perris, CA 92570
CLIENT: Mesopotamia Geotechnical Consultants





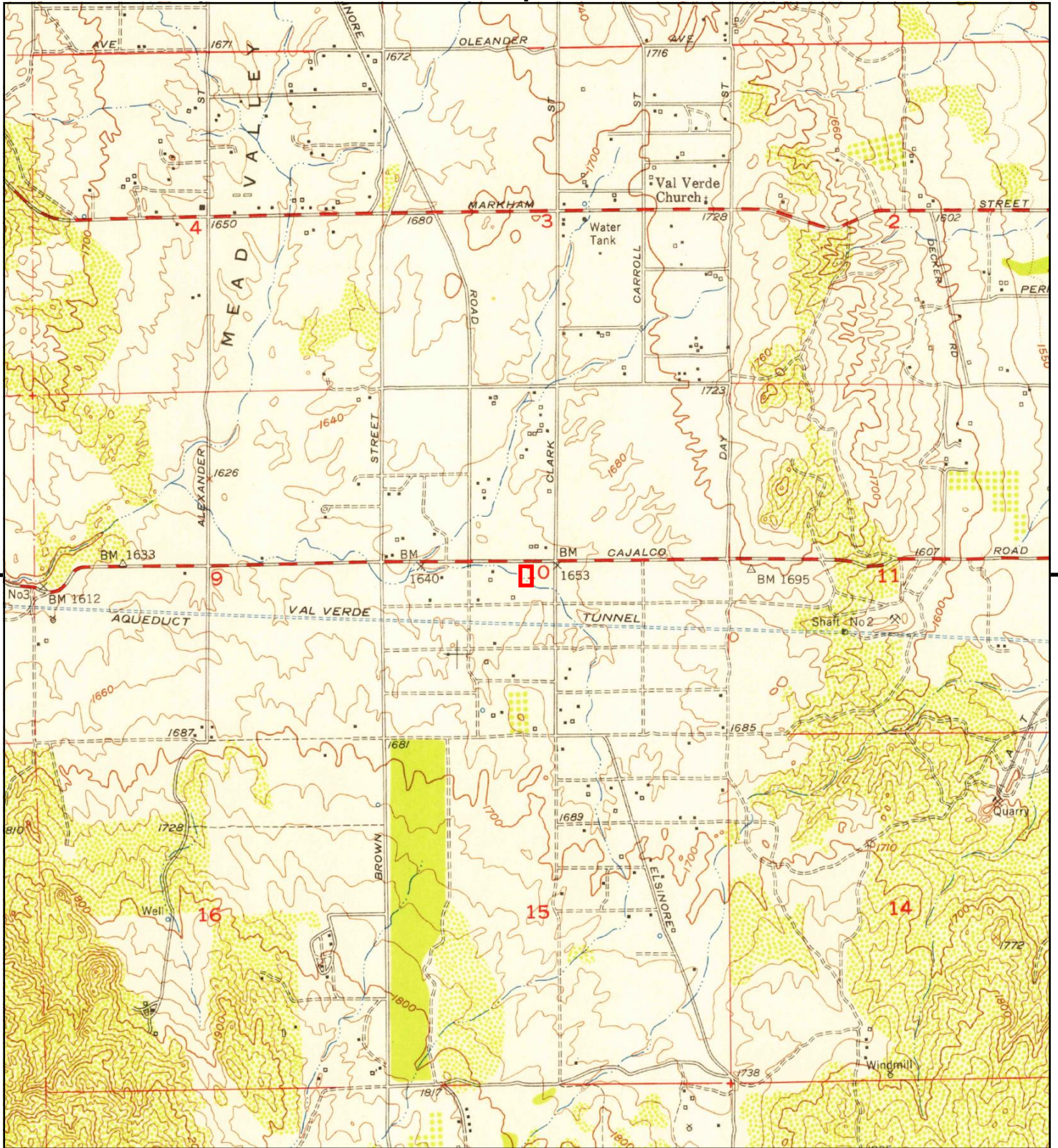
This report includes information from the following map sheet(s).



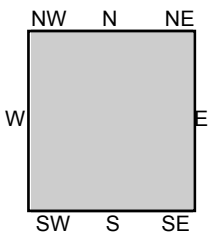
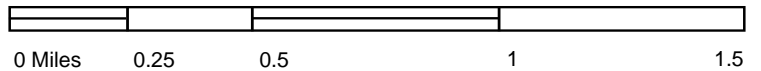
TP, Steele Peak, 1967, 7.5-minute

SITE NAME: Cajalco Gas Station
ADDRESS: 21419 Cajalco Road
 Perris, CA 92570
CLIENT: Mesopotamia Geotechnical Consultants





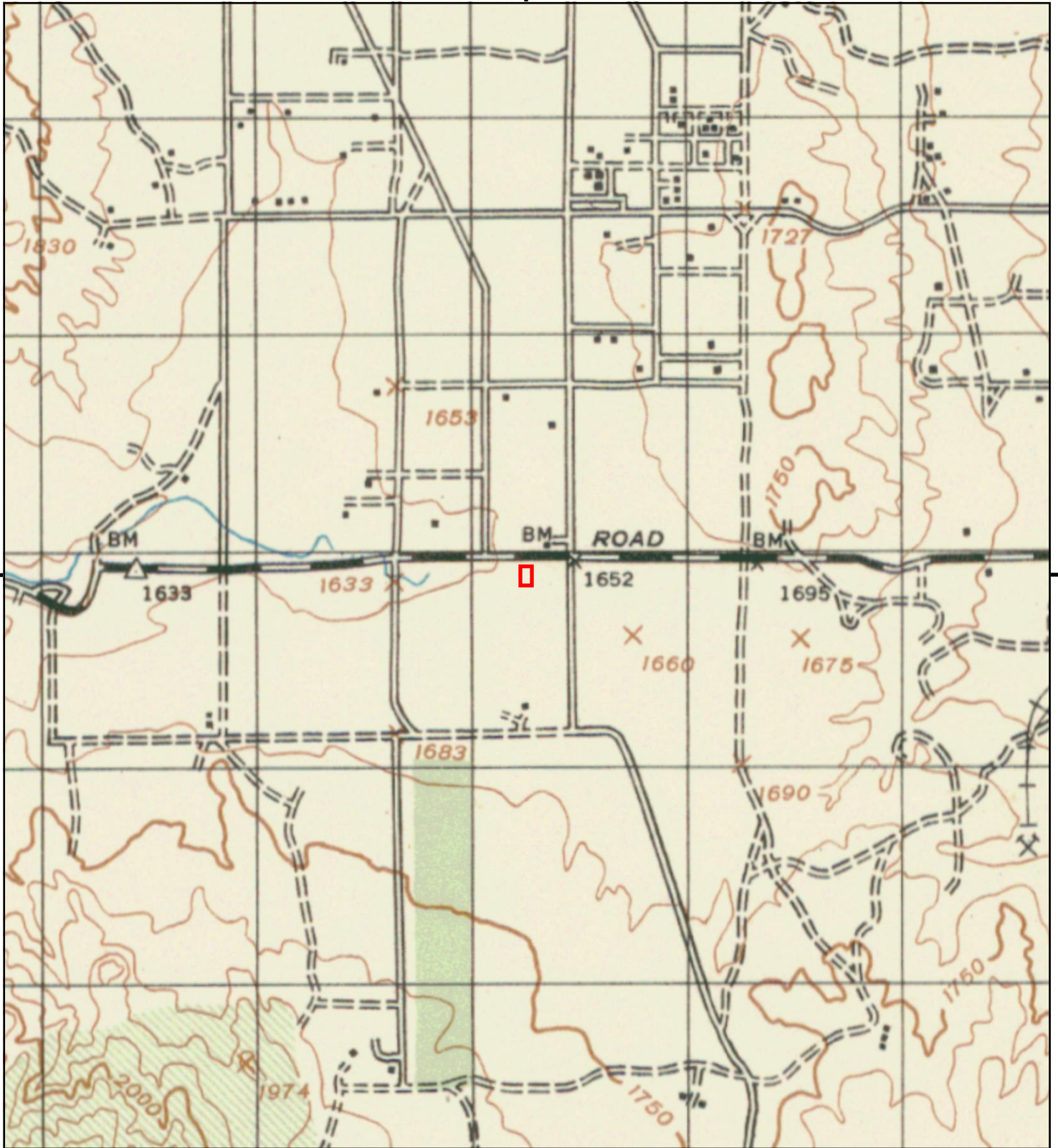
This report includes information from the following map sheet(s).



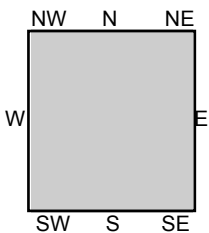
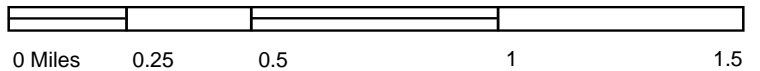
TP, Steele Peak, 1953, 7.5-minute

SITE NAME: Cajalco Gas Station
ADDRESS: 21419 Cajalco Road
 Perris, CA 92570
CLIENT: Mesopotamia Geotechnical Consultants





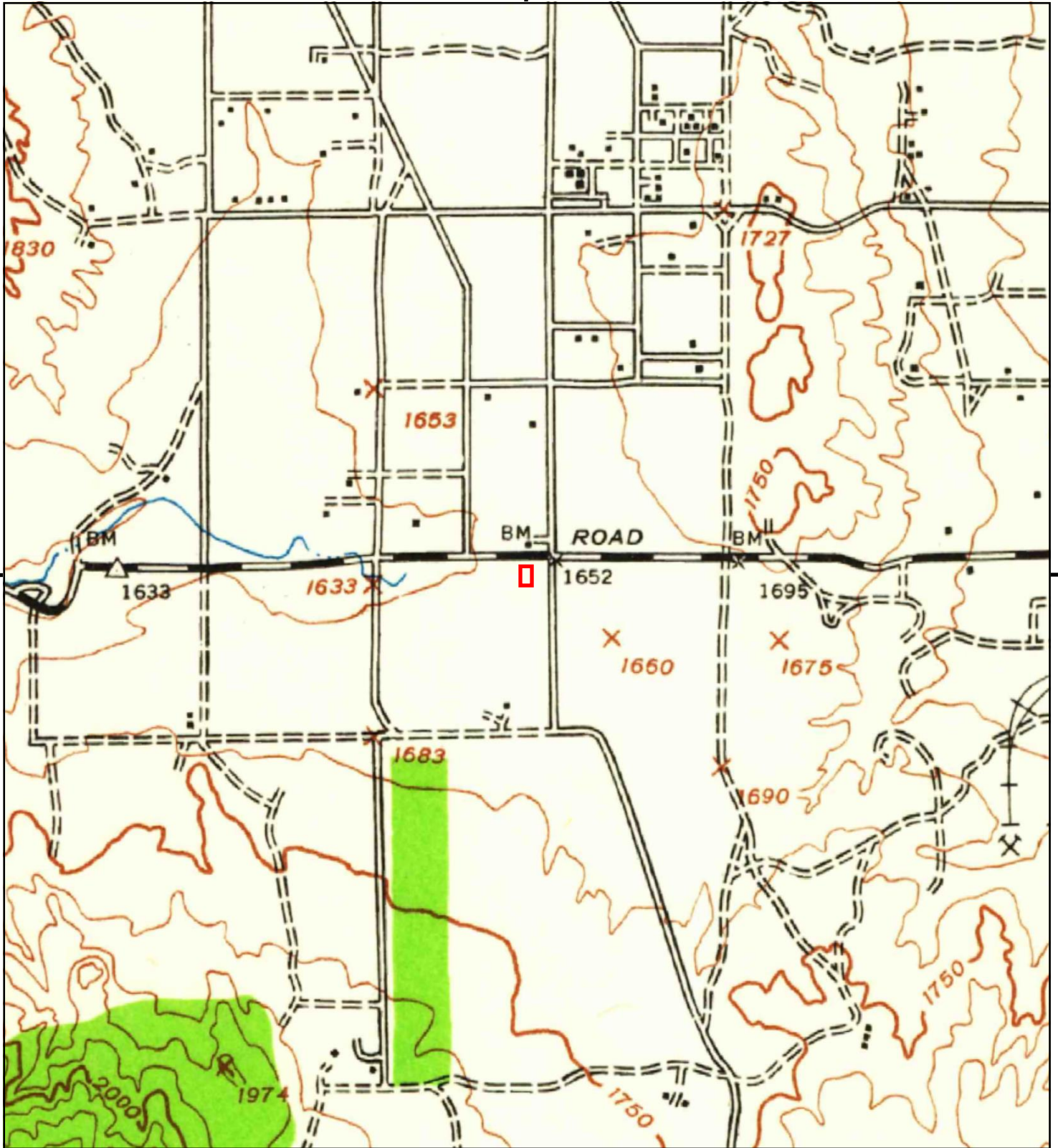
This report includes information from the following map sheet(s).



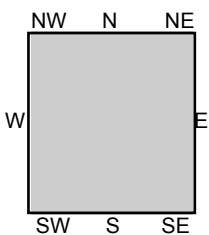
TP, RIVERSIDE, 1947, 15-minute

SITE NAME: Cajalco Gas Station
 ADDRESS: 21419 Cajalco Road
 Perris, CA 92570
 CLIENT: Mesopotamia Geotechnical Consultants





This report includes information from the following map sheet(s).

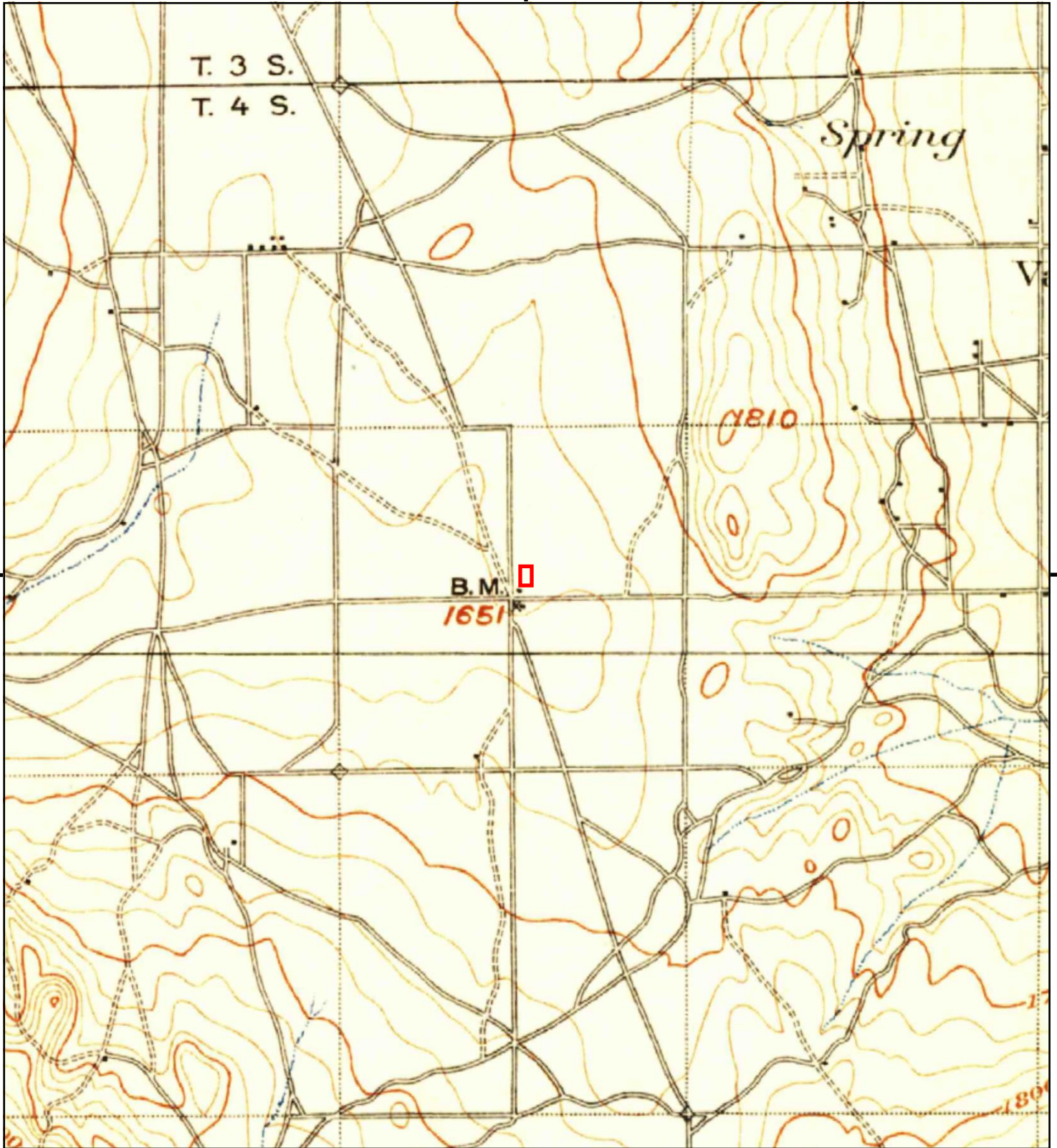


TP, Riverside, 1942, 15-minute

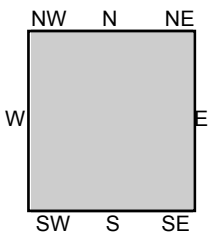
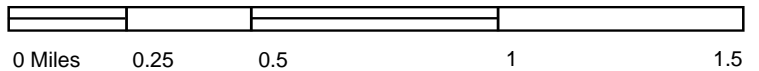
SITE NAME: Cajalco Gas Station
ADDRESS: 21419 Cajalco Road
Perris, CA 92570

CLIENT: Mesopotamia Geotechnical Consultants





This report includes information from the following map sheet(s).



TP, Riverside, 1901, 15-minute

SITE NAME: Cajalco Gas Station
ADDRESS: 21419 Cajalco Road
Perris, CA 92570
CLIENT: Mesopotamia Geotechnical Consultants





Cajalco Gas Station

21419 Cajalco Road

Perris, CA 92570

Inquiry Number: 5458161.11

October 29, 2018

The EDR Aerial Photo Decade Package



6 Armstrong Road, 4th floor
Shelton, CT 06484
Toll Free: 800.352.0050
www.edrnet.com

Site Name:

Cajalco Gas Station
 21419 Cajalco Road
 Perris, CA 92570
 EDR Inquiry # 5458161.11

Client Name:

Mesopotamia Geotechnical Consultants
 10346 Samoa Ave
 Tujunga, CA 91042
 Contact: NIDHAM ARAM ALRAYES



Environmental Data Resources, Inc. (EDR) Aerial Photo Decade Package is a screening tool designed to assist environmental professionals in evaluating potential liability on a target property resulting from past activities. EDR's professional researchers provide digitally reproduced historical aerial photographs, and when available, provide one photo per decade.

Search Results:

<u>Year</u>	<u>Scale</u>	<u>Details</u>	<u>Source</u>
2016	1"=500'	Flight Year: 2016	USDA/NAIP
2012	1"=500'	Flight Year: 2012	USDA/NAIP
2009	1"=500'	Flight Year: 2009	USDA/NAIP
2006	1"=500'	Flight Year: 2006	USDA/NAIP
1994	1"=500'	Acquisition Date: June 01, 1994	USGS/DOQQ
1990	1"=500'	Flight Date: September 06, 1990	USDA
1985	1"=500'	Flight Date: February 24, 1985	USDA
1978	1"=500'	Flight Date: September 20, 1978	USDA
1967	1"=500'	Flight Date: May 15, 1967	USDA
1961	1"=500'	Flight Date: June 14, 1961	USDA
1959	1"=500'	Flight Date: October 15, 1959	USDA
1953	1"=500'	Flight Date: September 22, 1953	USDA
1949	1"=500'	Flight Date: May 06, 1949	USDA
1938	1"=500'	Flight Date: June 14, 1938	USDA

When delivered electronically by EDR, the aerial photo images included with this report are for ONE TIME USE ONLY. Further reproduction of these aerial photo images is prohibited without permission from EDR. For more information contact your EDR Account Executive.

Disclaimer - Copyright and Trademark Notice

This Report contains certain information obtained from a variety of public and other sources reasonably available to Environmental Data Resources, Inc. It cannot be concluded from this Report that coverage information for the target and surrounding properties does not exist from other sources. NO WARRANTY EXPRESSED OR IMPLIED, IS MADE WHATSOEVER IN CONNECTION WITH THIS REPORT. ENVIRONMENTAL DATA RESOURCES, INC. SPECIFICALLY DISCLAIMS THE MAKING OF ANY SUCH WARRANTIES, INCLUDING WITHOUT LIMITATION, MERCHANTABILITY OR FITNESS FOR A PARTICULAR USE OR PURPOSE. ALL RISK IS ASSUMED BY THE USER. IN NO EVENT SHALL ENVIRONMENTAL DATA RESOURCES, INC. BE LIABLE TO ANYONE, WHETHER ARISING OUT OF ERRORS OR OMISSIONS, NEGLIGENCE, ACCIDENT OR ANY OTHER CAUSE, FOR ANY LOSS OF DAMAGE, INCLUDING, WITHOUT LIMITATION, SPECIAL, INCIDENTAL, CONSEQUENTIAL, OR EXEMPLARY DAMAGES. ANY LIABILITY ON THE PART OF ENVIRONMENTAL DATA RESOURCES, INC. IS STRICTLY LIMITED TO A REFUND OF THE AMOUNT PAID FOR THIS REPORT. Purchaser accepts this Report "AS IS". Any analyses, estimates, ratings, environmental risk levels or risk codes provided in this Report are provided for illustrative purposes only, and are not intended to provide, nor should they be interpreted as providing any facts regarding, or prediction or forecast of, any environmental risk for any property. Only a Phase I Environmental Site Assessment performed by an environmental professional can provide information regarding the environmental risk for any property. Additionally, the information provided in this Report is not to be construed as legal advice.

Copyright 2018 by Environmental Data Resources, Inc. All rights reserved. Reproduction in any media or format, in whole or in part, of any report or map of Environmental Data Resources, Inc., or its affiliates, is prohibited without prior written permission.

EDR and its logos (including Sanborn and Sanborn Map) are trademarks of Environmental Data Resources, Inc. or its affiliates. All other trademarks used herein are the property of their respective owners.



INQUIRY #: 5458161.11

YEAR: 2016

— = 500'





INQUIRY #: 5458161.11

YEAR: 2012

— = 500'





INQUIRY #: 5458161.11

YEAR: 2009

— = 500'






INQUIRY #: 5458161.11

YEAR: 2006

— = 500'





INQUIRY #: 5458161.11

YEAR: 1994

— = 500'



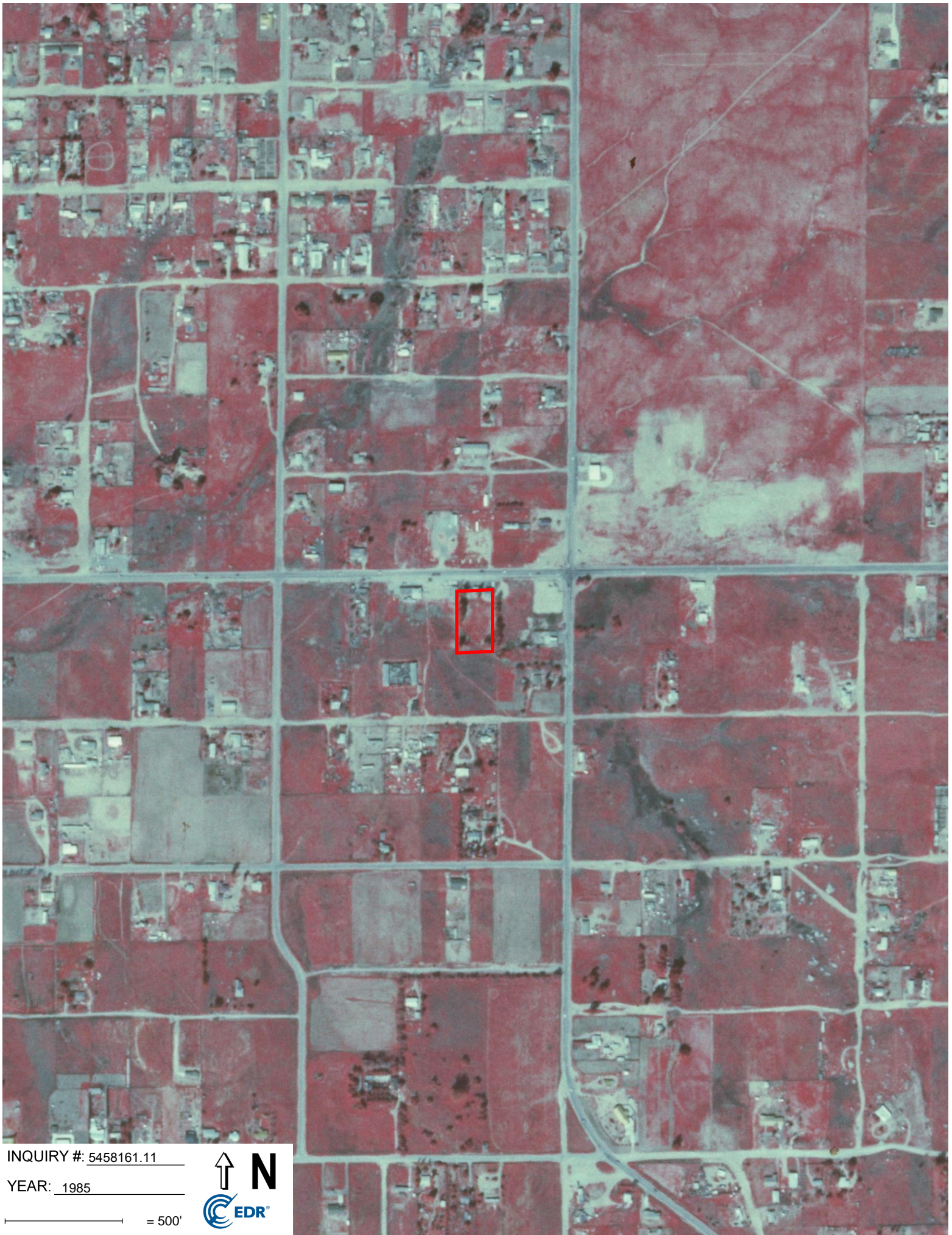


INQUIRY #: 5458161.11

YEAR: 1990

— = 500'






INQUIRY #: 5458161.11

YEAR: 1985

— = 500'





INQUIRY #: 5458161.11

YEAR: 1978

— = 500'





INQUIRY #: 5458161.11

YEAR: 1967

— = 500'






INQUIRY #: 5458161.11

YEAR: 1961

— = 500'








INQUIRY #: 5458161.11

YEAR: 1953

— = 500'





INQUIRY #: 5458161.11

YEAR: 1949

— = 500'





INQUIRY #: 5458161.11

YEAR: 1938

— = 500'



Preliminary Map Report

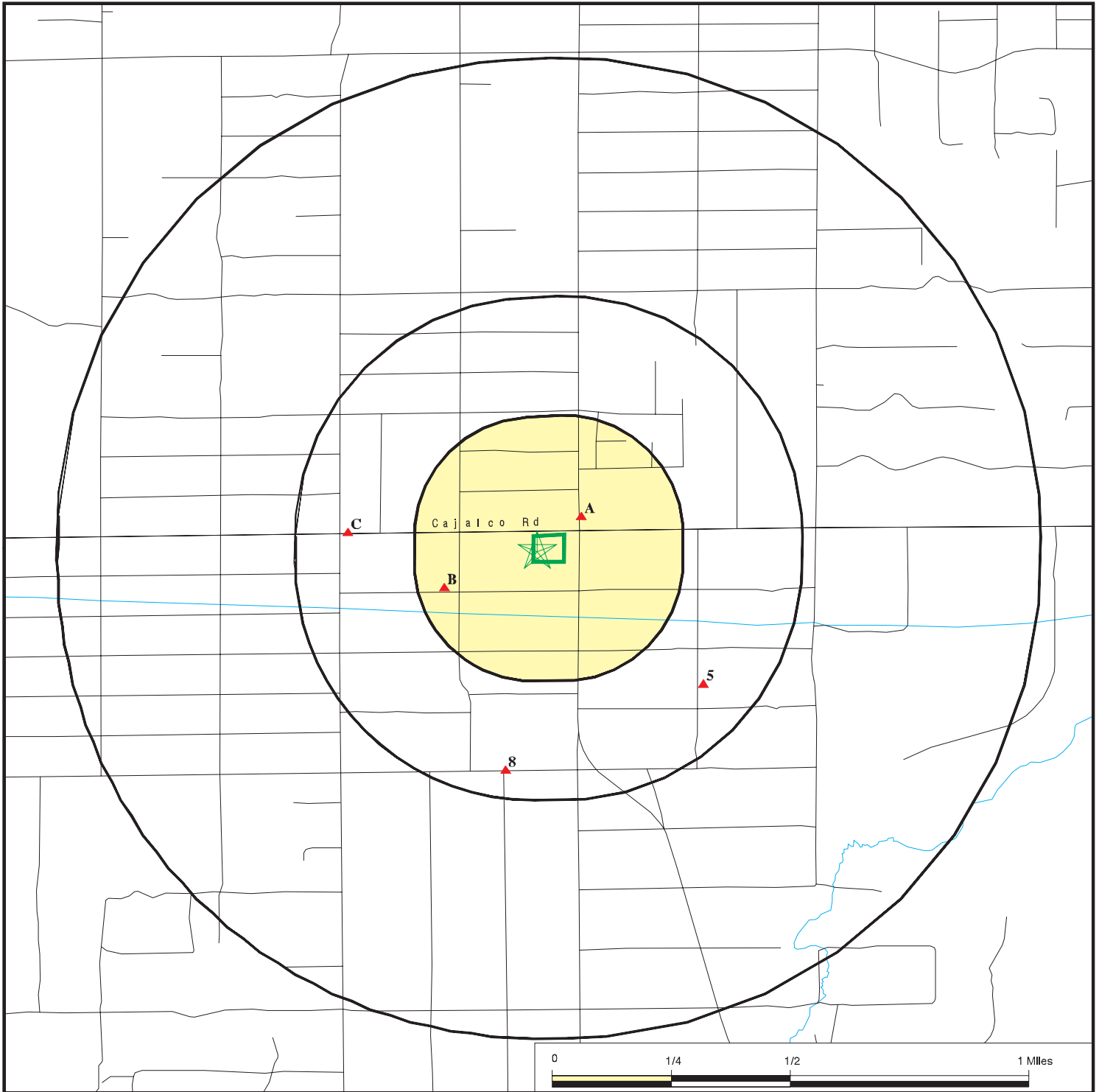
A final EDR Report will be delivered after quality review is conducted.



Nationwide Customer Service
Telephone: 1-800-352-0050
Internet: www.edrnet.com

Mesopotamia Geotechnical Consultants
APN 318-140-007, 21419 & 21425 Cajalco Road
Perris, CA 92570

March 09, 2021



- ★ Target Property
- ▲ Sites
- National Priority List Sites
- Dept. Defense Sites
- Indian Reservations BIA

PRELIMINARY EXECUTIVE SUMMARY

A search of available environmental records was conducted by Environmental Data Resources, Inc (EDR). The report was designed to assist parties seeking to meet the search requirements of EPA's Standards and Practices for All Appropriate Inquiries (40 CFR Part 312), the ASTM Standard Practice for Environmental Site Assessments (E 1527-13) or custom requirements developed for the evaluation of environmental risk associated with a parcel of real estate.

TARGET PROPERTY INFORMATION

ADDRESS

APN 318-140-007, 21419 & 21425 CAJALCO ROAD
PERRIS, CA 92570

COORDINATES

Latitude (North): 33.8366570 - 33° 50' 11.96"
Longitude (West): 117.2891650 - 117° 17' 20.99"
Universal Transverse Mercator: Zone 11
UTM X (Meters): 473245.0
UTM Y (Meters): 3744083.0

USGS TOPOGRAPHIC MAP ASSOCIATED WITH TARGET PROPERTY

Target Property: PERRIS, CA
Source: U.S. Geological Survey

SEARCH RESULTS

Sites were identified.

Sites listed in ***bold italics*** are in multiple databases.

Unmappable (orphan) sites are not considered in the foregoing analysis.

STANDARD ENVIRONMENTAL RECORDS

Federal CERCLIS list

SEMS: SEMS (Superfund Enterprise Management System) tracks hazardous waste sites, potentially hazardous waste sites, and remedial activities performed in support of EPA's Superfund Program across the United States. The list was formerly know as CERCLIS, renamed to SEMS by the EPA in 2015. The list contains data on potentially hazardous waste sites that have been reported to the USEPA by states, municipalities, private companies and private persons, pursuant to Section 103 of the Comprehensive Environmental Response, Compensation, and Liability Act (CERCLA). This dataset also contains sites which are either proposed to or on the National Priorities List (NPL) and the sites which are in the screening and assessment phase for possible inclusion on the NPL.

A review of the SEMS list, as provided by EDR, and dated 12/30/2020 has revealed that there is 1 SEMS site within approximately 0.5 miles of the target property.

PRELIMINARY EXECUTIVE SUMMARY

<u>Site</u>	<u>Address</u>	<u>Dist / Dir</u>	<u>Map ID</u>	<u>Page</u>
PERRIS DRUM SITE	19834 CARROLL STREET	1/4 - 1/2 (0.389 mi.) SE	5	17

State- and tribal - equivalent CERCLIS

ENVIROSTOR: The Department of Toxic Substances Control's (DTSC's) Site Mitigation and Brownfields Reuse Program's (SMBRP's) EnviroStor database identifies sites that have known contamination or sites for which there may be reasons to investigate further. The database includes the following site types: Federal Superfund sites (National Priorities List (NPL)); State Response, including Military Facilities and State Superfund; Voluntary Cleanup; and School sites. EnviroStor provides similar information to the information that was available in CalSites, and provides additional site information, including, but not limited to, identification of formerly-contaminated properties that have been released for reuse, properties where environmental deed restrictions have been recorded to prevent inappropriate land uses, and risk characterization information that is used to assess potential impacts to public health and the environment at contaminated sites.

A review of the ENVIROSTOR list, as provided by EDR, and dated 10/26/2020 has revealed that there is 1 ENVIROSTOR site within approximately 1 mile of the target property.

<u>Site</u>	<u>Address</u>	<u>Dist / Dir</u>	<u>Map ID</u>	<u>Page</u>
SOUTHWEST ELEMENTARY Facility Id: 33010029 Status: No Further Action	21350 RIDER STREET	1/4 - 1/2 (0.440 mi.) S	8	29

State and tribal leaking storage tank lists

LUST: Leaking Underground Storage Tank (LUST) Sites included in GeoTracker. GeoTracker is the Water Boards data management system for sites that impact, or have the potential to impact, water quality in California, with emphasis on groundwater.

A review of the LUST list, as provided by EDR, has revealed that there are 2 LUST sites within approximately 0.5 miles of the target property.

<u>Site</u>	<u>Address</u>	<u>Dist / Dir</u>	<u>Map ID</u>	<u>Page</u>
BALDWINS MOBIL Database: RIVERSIDE CO. LUST, Date of Government Version: 10/06/2020 Database: LUST, Date of Government Version: 12/04/2020 Status: Open - Site Assessment Facility Id: 200016509 Global Id: T0606599148 Facility Status: 0	21020 CAJALCO	1/4 - 1/2 (0.390 mi.) W	C6	19
MOBIL-BALDWIN Database: LUST REG 8, Date of Government Version: 02/14/2005 Facility Status: Leak being confirmed Global ID: T0606599148	21020 CAJALCO RD	1/4 - 1/2 (0.390 mi.) W	C7	28

PRELIMINARY EXECUTIVE SUMMARY

ADDITIONAL ENVIRONMENTAL RECORDS

Other Ascertainable Records

RCRA NonGen / NLR: RCRAInfo is EPA's comprehensive information system, providing access to data supporting the Resource Conservation and Recovery Act (RCRA) of 1976 and the Hazardous and Solid Waste Amendments (HSWA) of 1984. The database includes selective information on sites which generate, transport, store, treat and/or dispose of hazardous waste as defined by the Resource Conservation and Recovery Act (RCRA). Non-Generators do not presently generate hazardous waste.

A review of the RCRA NonGen / NLR list, as provided by EDR, and dated 12/14/2020 has revealed that there are 4 RCRA NonGen / NLR sites within approximately 0.25 miles of the target property.

<u>Site</u>	<u>Address</u>	<u>Dist / Dir</u>	<u>Map ID</u>	<u>Page</u>
THE CONCERNED FAMILY	19450 CLARK STREET	0 - 1/8 (0.053 mi.) NE	A1	7
COUNTY OF RIVERSIDE-	19450 CLARK ST	0 - 1/8 (0.053 mi.) NE	A2	9
GARLAND R WALTER TRU	21212 ELMWOOD ST	1/8 - 1/4 (0.194 mi.) WSW	B3	12
WALTER TRUCKING AND	21210 ELMWOOD ST	1/8 - 1/4 (0.194 mi.) WSW	B4	14

Cortese: The sites for the list are designated by the State Water Resource Control Board (LUST), the Integrated Waste Board (SWF/LS), and the Department of Toxic Substances Control (Cal-Sites).

A review of the Cortese list, as provided by EDR, and dated 06/22/2020 has revealed that there is 1 Cortese site within approximately 0.5 miles of the target property.

<u>Site</u>	<u>Address</u>	<u>Dist / Dir</u>	<u>Map ID</u>	<u>Page</u>
BALDWINS MOBIL Cleanup Status: OPEN - SITE ASSESSMENT	21020 CAJALCO	1/4 - 1/2 (0.390 mi.) W	C6	19

PRELIMINARY EXECUTIVE SUMMARY

Due to poor or inadequate address information, the following sites were not mapped. Count: 4 records

<u>Site Name</u>	<u>Database(s)</u>
CAJALCO RD, 3 MI E OF TEMESCAL CANYON RD	CDL
CAJALCO RD./200 YDS E OF EAGLE CYN RD	CDL
1.5 MI S OF CAJALCO RD	CDL
LOUNSBERRY RD, 1/2 MI S OF CAJALCO RD	CDL

PRELIMINARY MAP FINDINGS SUMMARY

Database	Search Distance (Miles)	Target Property	< 1/8	1/8 - 1/4	1/4 - 1/2	1/2 - 1	> 1	Total Plotted
STANDARD ENVIRONMENTAL RECORDS								
<i>Federal NPL site list</i>								
NPL	1.000		0	0	0	0	NR	0
Proposed NPL	1.000		0	0	0	0	NR	0
NPL LIENS	1.000		0	0	0	0	NR	0
<i>Federal Delisted NPL site list</i>								
Delisted NPL	1.000		0	0	0	0	NR	0
<i>Federal CERCLIS list</i>								
FEDERAL FACILITY	0.500		0	0	0	NR	NR	0
SEMS	0.500		0	0	1	NR	NR	1
<i>Federal CERCLIS NFRAP site list</i>								
SEMS-ARCHIVE	0.500		0	0	0	NR	NR	0
<i>Federal RCRA CORRACTS facilities list</i>								
CORRACTS	1.000		0	0	0	0	NR	0
<i>Federal RCRA non-CORRACTS TSD facilities list</i>								
RCRA-TSDF	0.500		0	0	0	NR	NR	0
<i>Federal RCRA generators list</i>								
RCRA-LQG	0.250		0	0	NR	NR	NR	0
RCRA-SQG	0.250		0	0	NR	NR	NR	0
RCRA-VSQG	0.250		0	0	NR	NR	NR	0
<i>Federal institutional controls / engineering controls registries</i>								
LUCIS	0.500		0	0	0	NR	NR	0
US ENG CONTROLS	0.500		0	0	0	NR	NR	0
US INST CONTROLS	0.500		0	0	0	NR	NR	0
<i>Federal ERNS list</i>								
ERNS	TP		NR	NR	NR	NR	NR	0
<i>State- and tribal - equivalent NPL RESPONSE</i>								
RESPONSE	1.000		0	0	0	0	NR	0
<i>State- and tribal - equivalent CERCLIS ENVIROSTOR</i>								
ENVIROSTOR	1.000		0	0	1	0	NR	1
<i>State and tribal landfill and/or solid waste disposal site lists</i>								
SWF/LF	0.500		0	0	0	NR	NR	0
<i>State and tribal leaking storage tank lists</i>								
LUST	0.500		0	0	2	NR	NR	2

PRELIMINARY MAP FINDINGS SUMMARY

Database	Search Distance (Miles)	Target Property	< 1/8	1/8 - 1/4	1/4 - 1/2	1/2 - 1	> 1	Total Plotted
INDIAN LUST	0.500		0	0	0	NR	NR	0
CPS-SLIC	0.500		0	0	0	NR	NR	0
State and tribal registered storage tank lists								
FEMA UST	0.250		0	0	NR	NR	NR	0
UST	0.250		0	0	NR	NR	NR	0
AST	0.250		0	0	NR	NR	NR	0
INDIAN UST	0.250		0	0	NR	NR	NR	0
State and tribal voluntary cleanup sites								
VCP	0.500		0	0	0	NR	NR	0
INDIAN VCP	0.500		0	0	0	NR	NR	0
State and tribal Brownfields sites								
BROWNFIELDS	0.500		0	0	0	NR	NR	0
ADDITIONAL ENVIRONMENTAL RECORDS								
Local Brownfield lists								
US BROWNFIELDS	0.500		0	0	0	NR	NR	0
Local Lists of Landfill / Solid Waste Disposal Sites								
WMUDS/SWAT	0.500		0	0	0	NR	NR	0
SWRCY	0.500		0	0	0	NR	NR	0
HAULERS	TP		NR	NR	NR	NR	NR	0
INDIAN ODI	0.500		0	0	0	NR	NR	0
ODI	0.500		0	0	0	NR	NR	0
DEBRIS REGION 9	0.500		0	0	0	NR	NR	0
IHS OPEN DUMPS	0.500		0	0	0	NR	NR	0
Local Lists of Hazardous waste / Contaminated Sites								
US HIST CDL	TP		NR	NR	NR	NR	NR	0
HIST Cal-Sites	1.000		0	0	0	0	NR	0
SCH	0.250		0	0	NR	NR	NR	0
CDL	TP		NR	NR	NR	NR	NR	0
Toxic Pits	1.000		0	0	0	0	NR	0
CERS HAZ WASTE	0.250		0	0	NR	NR	NR	0
US CDL	TP		NR	NR	NR	NR	NR	0
PFAS	0.500		0	0	0	NR	NR	0
Local Lists of Registered Storage Tanks								
SWEEPS UST	0.250		0	0	NR	NR	NR	0
HIST UST	0.250		0	0	NR	NR	NR	0
CA FID UST	0.250		0	0	NR	NR	NR	0
CERS TANKS	0.250		0	0	NR	NR	NR	0
Local Land Records								
LIENS	TP		NR	NR	NR	NR	NR	0

PRELIMINARY MAP FINDINGS SUMMARY

Database	Search Distance (Miles)	Target Property	< 1/8	1/8 - 1/4	1/4 - 1/2	1/2 - 1	> 1	Total Plotted
LIENS 2	TP		NR	NR	NR	NR	NR	0
DEED	0.500		0	0	0	NR	NR	0
Records of Emergency Release Reports								
HMIRS	TP		NR	NR	NR	NR	NR	0
CHMIRS	TP		NR	NR	NR	NR	NR	0
LDS	TP		NR	NR	NR	NR	NR	0
MCS	TP		NR	NR	NR	NR	NR	0
SPILLS 90	TP		NR	NR	NR	NR	NR	0
Other Ascertainable Records								
RCRA NonGen / NLR	0.250		2	2	NR	NR	NR	4
FUDS	1.000		0	0	0	0	NR	0
DOD	1.000		0	0	0	0	NR	0
SCRD DRYCLEANERS	0.500		0	0	0	NR	NR	0
US FIN ASSUR	TP		NR	NR	NR	NR	NR	0
EPA WATCH LIST	TP		NR	NR	NR	NR	NR	0
2020 COR ACTION	0.250		0	0	NR	NR	NR	0
TSCA	TP		NR	NR	NR	NR	NR	0
TRIS	TP		NR	NR	NR	NR	NR	0
SSTS	TP		NR	NR	NR	NR	NR	0
ROD	1.000		0	0	0	0	NR	0
RMP	TP		NR	NR	NR	NR	NR	0
RAATS	TP		NR	NR	NR	NR	NR	0
PRP	TP		NR	NR	NR	NR	NR	0
PADS	TP		NR	NR	NR	NR	NR	0
ICIS	TP		NR	NR	NR	NR	NR	0
FTTS	TP		NR	NR	NR	NR	NR	0
MLTS	TP		NR	NR	NR	NR	NR	0
COAL ASH DOE	TP		NR	NR	NR	NR	NR	0
COAL ASH EPA	0.500		0	0	0	NR	NR	0
PCB TRANSFORMER	TP		NR	NR	NR	NR	NR	0
RADINFO	TP		NR	NR	NR	NR	NR	0
HIST FTTS	TP		NR	NR	NR	NR	NR	0
DOT OPS	TP		NR	NR	NR	NR	NR	0
CONSENT	1.000		0	0	0	0	NR	0
INDIAN RESERV	1.000		0	0	0	0	NR	0
FUSRAP	1.000		0	0	0	0	NR	0
UMTRA	0.500		0	0	0	NR	NR	0
LEAD SMELTERS	TP		NR	NR	NR	NR	NR	0
US AIRS	TP		NR	NR	NR	NR	NR	0
US MINES	0.250		0	0	NR	NR	NR	0
ABANDONED MINES	0.250		0	0	NR	NR	NR	0
FINDS	TP		NR	NR	NR	NR	NR	0
UXO	1.000		0	0	0	0	NR	0
ECHO	TP		NR	NR	NR	NR	NR	0
DOCKET HWC	TP		NR	NR	NR	NR	NR	0
FUELS PROGRAM	0.250		0	0	NR	NR	NR	0
CA BOND EXP. PLAN	1.000		0	0	0	0	NR	0
Cortese	0.500		0	0	1	NR	NR	1
CUPA Listings	0.250		0	0	NR	NR	NR	0

PRELIMINARY MAP FINDINGS

Map ID			EDR ID Number
Direction			
Distance			
Distance (ft.)	Site	Database(s)	EPA ID Number

A1	THE CONCERNED FAMILY	RCRA NonGen / NLR	1026466811
NE	19450 CLARK STREET		CAC003072123
< 1/8	PERRIS, CA 92570		
0.053 mi.			
282 ft.	Site 1 of 2 in cluster A		

RCRA NonGen / NLR:	
Date Form Received by Agency:	2020-06-24 00:00:00.0
Handler Name:	THE CONCERNED FAMILY
Handler Address:	19450 CLARK STREET
Handler City,State,Zip:	PERRIS, CA 92570
EPA ID:	CAC003072123
Contact Name:	LINCOLN COOPER
Contact Address:	19450 CLARK STREET
Contact City,State,Zip:	PERRIS, CA 92570
Contact Telephone:	951-567-0708
Contact Fax:	Not reported
Contact Email:	THECONCERNEDFAMILY@LIVE.COM
Contact Title:	Not reported
EPA Region:	09
Land Type:	Not reported
Federal Waste Generator Description:	Not a generator, verified
Non-Notifier:	Not reported
Biennial Report Cycle:	Not reported
Accessibility:	Not reported
Active Site Indicator:	Not reported
State District Owner:	Not reported
State District:	Not reported
Mailing Address:	19450 CLARK STREET
Mailing City,State,Zip:	PERRIS, CA 92570
Owner Name:	THE CONCERNED FAMILY
Owner Type:	Other
Operator Name:	LINCOLN COOPER
Operator Type:	Other
Short-Term Generator Activity:	No
Importer Activity:	No
Mixed Waste Generator:	No
Transporter Activity:	No
Transfer Facility Activity:	No
Recycler Activity with Storage:	No
Small Quantity On-Site Burner Exemption:	No
Smelting Melting and Refining Furnace Exemption:	No
Underground Injection Control:	No
Off-Site Waste Receipt:	No
Universal Waste Indicator:	No
Universal Waste Destination Facility:	No
Federal Universal Waste:	No
Active Site Fed-Reg Treatment Storage and Disposal Facility:	Not reported
Active Site Converter Treatment storage and Disposal Facility:	Not reported
Active Site State-Reg Treatment Storage and Disposal Facility:	Not reported
Active Site State-Reg Handler:	---
Federal Facility Indicator:	Not reported
Hazardous Secondary Material Indicator:	N
Sub-Part K Indicator:	Not reported
Commercial TSD Indicator:	No
Treatment Storage and Disposal Type:	Not reported
2018 GPRA Permit Baseline:	Not on the Baseline
2018 GPRA Renewals Baseline:	Not on the Baseline
Permit Renewals Workload Universe:	Not reported

PRELIMINARY MAP FINDINGS

Map ID
 Direction
 Distance
 Distance (ft.)Site

EDR ID Number
 EPA ID Number

Database(s)

THE CONCERNED FAMILY (Continued)

1026466811

Permit Workload Universe:	Not reported
Permit Progress Universe:	Not reported
Post-Closure Workload Universe:	Not reported
Closure Workload Universe:	Not reported
202 GPRA Corrective Action Baseline:	No
Corrective Action Workload Universe:	No
Subject to Corrective Action Universe:	No
Non-TSDFs Where RCRA CA has Been Imposed Universe:	No
TSDFs Potentially Subject to CA Under 3004 (u)/(v) Universe:	No
TSDFs Only Subject to CA under Discretionary Auth Universe:	No
Corrective Action Priority Ranking:	No NCAPS ranking
Environmental Control Indicator:	No
Institutional Control Indicator:	No
Human Exposure Controls Indicator:	N/A
Groundwater Controls Indicator:	N/A
Operating TSDF Universe:	Not reported
Full Enforcement Universe:	Not reported
Significant Non-Complier Universe:	No
Unaddressed Significant Non-Complier Universe:	No
Addressed Significant Non-Complier Universe:	No
Significant Non-Complier With a Compliance Schedule Universe:	No
Financial Assurance Required:	Not reported
Handler Date of Last Change:	2020-07-10 18:44:35.0
Recognized Trader-Importer:	No
Recognized Trader-Exporter:	No
Importer of Spent Lead Acid Batteries:	No
Exporter of Spent Lead Acid Batteries:	No
Recycler Activity Without Storage:	No
Manifest Broker:	No
Sub-Part P Indicator:	No

Handler - Owner Operator:	
Owner/Operator Indicator:	Operator
Owner/Operator Name:	LINCOLN COOPER
Legal Status:	Other
Date Became Current:	Not reported
Date Ended Current:	Not reported
Owner/Operator Address:	19450 CLARK STREET
Owner/Operator City,State,Zip:	PERRIS, CA 92570
Owner/Operator Telephone:	951-567-0708
Owner/Operator Telephone Ext:	Not reported
Owner/Operator Fax:	Not reported
Owner/Operator Email:	Not reported

Owner/Operator Indicator:	Owner
Owner/Operator Name:	THE CONCERNED FAMILY
Legal Status:	Other
Date Became Current:	Not reported
Date Ended Current:	Not reported
Owner/Operator Address:	19450 CLARK STREET
Owner/Operator City,State,Zip:	PERRIS, CA 92570
Owner/Operator Telephone:	951-567-0708
Owner/Operator Telephone Ext:	Not reported
Owner/Operator Fax:	Not reported
Owner/Operator Email:	Not reported

PRELIMINARY MAP FINDINGS

Map ID
 Direction
 Distance
 Distance (ft.)Site

EDR ID Number
 EPA ID Number

Database(s)

THE CONCERNED FAMILY (Continued)

1026466811

Historic Generators:

Receive Date:	2020-06-24 00:00:00.0
Handler Name:	THE CONCERNED FAMILY
Federal Waste Generator Description:	Not a generator, verified
State District Owner:	Not reported
Large Quantity Handler of Universal Waste:	No
Recognized Trader Importer:	No
Recognized Trader Exporter:	No
Spent Lead Acid Battery Importer:	No
Spent Lead Acid Battery Exporter:	No
Current Record:	Yes
Non Storage Recycler Activity:	Not reported
Electronic Manifest Broker:	Not reported

List of NAICS Codes and Descriptions:

NAICS Code:	56299
NAICS Description:	ALL OTHER WASTE MANAGEMENT SERVICES

Facility Has Received Notices of Violations:

Violations:	No Violations Found
-------------	---------------------

Evaluation Action Summary:

Evaluations:	No Evaluations Found
--------------	----------------------

A2
NE
< 1/8
0.053 mi.
282 ft.

COUNTY OF RIVERSIDE-WASTE MANAGEMENT DEPARTMENT
19450 CLARK ST
PERRIS, CA 92570
Site 2 of 2 in cluster A

RCRA NonGen / NLR **1024785253**
CAH111001395

RCRA NonGen / NLR:

Date Form Received by Agency:	2013-09-03 00:00:00.0
Handler Name:	COUNTY OF RIVERSIDE-WASTE MANAGEMENT DEPARTMENT
Handler Address:	19450 CLARK ST
Handler City,State,Zip:	PERRIS, CA 92570
EPA ID:	CAH111001395
Contact Name:	LISA THOMPSON
Contact Address:	14310 FREDERICK ST
Contact City,State,Zip:	MORENO VALLEY, CA 92553
Contact Telephone:	951-486-3265
Contact Fax:	951-486-3205
Contact Email:	Not reported
Contact Title:	Not reported
EPA Region:	09
Land Type:	Not reported
Federal Waste Generator Description:	Not a generator, verified
Non-Notifier:	Not reported
Biennial Report Cycle:	Not reported
Accessibility:	Not reported
Active Site Indicator:	Handler Activities
State District Owner:	Not reported
State District:	Not reported
Mailing Address:	14310 FREDERICK ST
Mailing City,State,Zip:	MORENO VALLEY, CA 92553
Owner Name:	RIVERSIDE COUNTY

PRELIMINARY MAP FINDINGS

Map ID
 Direction
 Distance
 Distance (ft.)Site

EDR ID Number
 EPA ID Number

Database(s)

COUNTY OF RIVERSIDE-WASTE MANAGEMENT DEPARTMENT (Continued)

1024785253

Owner Type:	Other
Operator Name:	LISA THOMPSON
Operator Type:	Other
Short-Term Generator Activity:	No
Importer Activity:	No
Mixed Waste Generator:	No
Transporter Activity:	No
Transfer Facility Activity:	No
Recycler Activity with Storage:	No
Small Quantity On-Site Burner Exemption:	No
Smelting Melting and Refining Furnace Exemption:	No
Underground Injection Control:	No
Off-Site Waste Receipt:	No
Universal Waste Indicator:	Yes
Universal Waste Destination Facility:	Yes
Federal Universal Waste:	No
Active Site Fed-Reg Treatment Storage and Disposal Facility:	Not reported
Active Site Converter Treatment storage and Disposal Facility:	Not reported
Active Site State-Reg Treatment Storage and Disposal Facility:	Not reported
Active Site State-Reg Handler:	---
Federal Facility Indicator:	Not reported
Hazardous Secondary Material Indicator:	N
Sub-Part K Indicator:	Not reported
Commercial TSD Indicator:	No
Treatment Storage and Disposal Type:	Not reported
2018 GPRA Permit Baseline:	Not on the Baseline
2018 GPRA Renewals Baseline:	Not on the Baseline
Permit Renewals Workload Universe:	Not reported
Permit Workload Universe:	Not reported
Permit Progress Universe:	Not reported
Post-Closure Workload Universe:	Not reported
Closure Workload Universe:	Not reported
202 GPRA Corrective Action Baseline:	No
Corrective Action Workload Universe:	No
Subject to Corrective Action Universe:	No
Non-TSDs Where RCRA CA has Been Imposed Universe:	No
TSDs Potentially Subject to CA Under 3004 (u)/(v) Universe:	No
TSDs Only Subject to CA under Discretionary Auth Universe:	No
Corrective Action Priority Ranking:	No NCAPS ranking
Environmental Control Indicator:	No
Institutional Control Indicator:	No
Human Exposure Controls Indicator:	N/A
Groundwater Controls Indicator:	N/A
Operating TSDF Universe:	Not reported
Full Enforcement Universe:	Not reported
Significant Non-Complier Universe:	No
Unaddressed Significant Non-Complier Universe:	No
Addressed Significant Non-Complier Universe:	No
Significant Non-Complier With a Compliance Schedule Universe:	No
Financial Assurance Required:	Not reported
Handler Date of Last Change:	2018-09-05 15:40:39.0
Recognized Trader-Importer:	No
Recognized Trader-Exporter:	No
Importer of Spent Lead Acid Batteries:	No
Exporter of Spent Lead Acid Batteries:	No
Recycler Activity Without Storage:	No
Manifest Broker:	No

PRELIMINARY MAP FINDINGS

Map ID
 Direction
 Distance
 Distance (ft.)Site

EDR ID Number
 EPA ID Number

Database(s)

COUNTY OF RIVERSIDE-WASTE MANAGEMENT DEPARTMENT (Continued)

1024785253

Sub-Part P Indicator: No

Handler - Owner Operator:

Owner/Operator Indicator: Owner
 Owner/Operator Name: RIVERSIDE COUNTY
 Legal Status: Other
 Date Became Current: Not reported
 Date Ended Current: Not reported
 Owner/Operator Address: 14310 FREDERICK ST
 Owner/Operator City,State,Zip: MORENO VALLEY, CA 92553
 Owner/Operator Telephone: 951-486-3265
 Owner/Operator Telephone Ext: Not reported
 Owner/Operator Fax: Not reported
 Owner/Operator Email: Not reported

Owner/Operator Indicator: Operator
 Owner/Operator Name: LISA THOMPSON
 Legal Status: Other
 Date Became Current: Not reported
 Date Ended Current: Not reported
 Owner/Operator Address: 14310 FREDERICK ST
 Owner/Operator City,State,Zip: MORENO VALLEY, CA 92553
 Owner/Operator Telephone: 951-486-3265
 Owner/Operator Telephone Ext: Not reported
 Owner/Operator Fax: Not reported
 Owner/Operator Email: Not reported

Historic Generators:

Receive Date: 2013-09-03 00:00:00.0
 Handler Name: COUNTY OF RIVERSIDE-WASTE MANAGEMENT DEPARTMENT
 Federal Waste Generator Description: Not a generator, verified
 State District Owner: Not reported
 Large Quantity Handler of Universal Waste: No
 Recognized Trader Importer: No
 Recognized Trader Exporter: No
 Spent Lead Acid Battery Importer: No
 Spent Lead Acid Battery Exporter: No
 Current Record: Yes
 Non Storage Recycler Activity: Not reported
 Electronic Manifest Broker: Not reported

List of NAICS Codes and Descriptions:

NAICS Code: 92119
 NAICS Description: OTHER GENERAL GOVERNMENT SUPPORT

Facility Has Received Notices of Violations:

Violations: No Violations Found

Evaluation Action Summary:

Evaluations: No Evaluations Found

PRELIMINARY MAP FINDINGS

Map ID		EDR ID Number
Direction		
Distance		
Distance (ft.)	Site	Database(s)
		EPA ID Number

B3 WSW 1/8-1/4 0.194 mi. 1023 ft.	GARLAND R WALTER TRUCKING 21212 ELMWOOD ST PERRIS, CA 92572 Site 1 of 2 in cluster B	RCRA NonGen / NLR 1014387255 CAR000207340
--	---	--

RCRA NonGen / NLR:		
Date Form Received by Agency:	GARLAND R WALTER TRUCKING	2010-04-01 00:00:00.0
Handler Name:	GARLAND R WALTER TRUCKING	
Handler Address:	21212 ELMWOOD ST	
Handler City,State,Zip:	PERRIS, CA 92572	
EPA ID:	CAR000207340	
Contact Name:	GARLAND R WALTER	
Contact Address:	PO BOX 864	
Contact City,State,Zip:	PERRIS, CA 92572	
Contact Telephone:	951-943-1323	
Contact Fax:	951-657-7671	
Contact Email:	WALTERKG34@YAHOO.COM	
Contact Title:	OWNER	
EPA Region:	09	
Land Type:	Private	
Federal Waste Generator Description:	Not a generator, verified	
Non-Notifier:	Not reported	
Biennial Report Cycle:	Not reported	
Accessibility:	Not reported	
Active Site Indicator:	Handler Activities	
State District Owner:	Not reported	
State District:	Not reported	
Mailing Address:	PO BOX 864	
Mailing City,State,Zip:	PERRIS, CA 92572	
Owner Name:	GARLAND R WALTER	
Owner Type:	Private	
Operator Name:	GARLAND R WALTER	
Operator Type:	Private	
Short-Term Generator Activity:	No	
Importer Activity:	No	
Mixed Waste Generator:	No	
Transporter Activity:	Yes	
Transfer Facility Activity:	No	
Recycler Activity with Storage:	No	
Small Quantity On-Site Burner Exemption:	No	
Smelting Melting and Refining Furnace Exemption:	No	
Underground Injection Control:	No	
Off-Site Waste Receipt:	No	
Universal Waste Indicator:	Yes	
Universal Waste Destination Facility:	Yes	
Federal Universal Waste:	Yes	
Active Site Fed-Reg Treatment Storage and Disposal Facility:	Not reported	
Active Site Converter Treatment storage and Disposal Facility:	Not reported	
Active Site State-Reg Treatment Storage and Disposal Facility:	Not reported	
Active Site State-Reg Handler:	---	
Federal Facility Indicator:	Not reported	
Hazardous Secondary Material Indicator:	NN	
Sub-Part K Indicator:	Not reported	
Commercial TSD Indicator:	No	
Treatment Storage and Disposal Type:	Not reported	
2018 GPRA Permit Baseline:	Not on the Baseline	
2018 GPRA Renewals Baseline:	Not on the Baseline	
Permit Renewals Workload Universe:	Not reported	

PRELIMINARY MAP FINDINGS

Map ID
 Direction
 Distance
 Distance (ft.)Site

EDR ID Number

Database(s) EPA ID Number

GARLAND R WALTER TRUCKING (Continued)

1014387255

Permit Workload Universe:	Not reported
Permit Progress Universe:	Not reported
Post-Closure Workload Universe:	Not reported
Closure Workload Universe:	Not reported
202 GPRA Corrective Action Baseline:	No
Corrective Action Workload Universe:	No
Subject to Corrective Action Universe:	No
Non-TSDFs Where RCRA CA has Been Imposed Universe:	No
TSDFs Potentially Subject to CA Under 3004 (u)/(v) Universe:	No
TSDFs Only Subject to CA under Discretionary Auth Universe:	No
Corrective Action Priority Ranking:	No NCAPS ranking
Environmental Control Indicator:	No
Institutional Control Indicator:	No
Human Exposure Controls Indicator:	N/A
Groundwater Controls Indicator:	N/A
Operating TSDF Universe:	Not reported
Full Enforcement Universe:	Not reported
Significant Non-Complier Universe:	No
Unaddressed Significant Non-Complier Universe:	No
Addressed Significant Non-Complier Universe:	No
Significant Non-Complier With a Compliance Schedule Universe:	No
Financial Assurance Required:	Not reported
Handler Date of Last Change:	2010-04-14 15:01:20.0
Recognized Trader-Importer:	No
Recognized Trader-Exporter:	No
Importer of Spent Lead Acid Batteries:	No
Exporter of Spent Lead Acid Batteries:	No
Recycler Activity Without Storage:	Not reported
Manifest Broker:	Not reported
Sub-Part P Indicator:	Not reported

Handler - Owner Operator:

Owner/Operator Indicator:	Owner
Owner/Operator Name:	GARLAND R WALTER
Legal Status:	Private
Date Became Current:	2010-03-15 00:00:00.
Date Ended Current:	Not reported
Owner/Operator Address:	PO BOX 864
Owner/Operator City,State,Zip:	PERRIS, CA 92572
Owner/Operator Telephone:	Not reported
Owner/Operator Telephone Ext:	Not reported
Owner/Operator Fax:	Not reported
Owner/Operator Email:	Not reported

Owner/Operator Indicator:	Operator
Owner/Operator Name:	GARLAND R WALTER
Legal Status:	Private
Date Became Current:	2010-03-15 00:00:00.
Date Ended Current:	Not reported
Owner/Operator Address:	Not reported
Owner/Operator City,State,Zip:	Not reported
Owner/Operator Telephone:	Not reported
Owner/Operator Telephone Ext:	Not reported
Owner/Operator Fax:	Not reported
Owner/Operator Email:	Not reported

PRELIMINARY MAP FINDINGS

Map ID
 Direction
 Distance
 Distance (ft.)Site

EDR ID Number
 EPA ID Number

Database(s)

GARLAND R WALTER TRUCKING (Continued)

1014387255

Historic Generators:

Receive Date:	2010-04-01 00:00:00.0
Handler Name:	GARLAND R WALTER TRUCKING
Federal Waste Generator Description:	Not a generator, verified
State District Owner:	Not reported
Large Quantity Handler of Universal Waste:	Yes
Recognized Trader Importer:	No
Recognized Trader Exporter:	No
Spent Lead Acid Battery Importer:	No
Spent Lead Acid Battery Exporter:	No
Current Record:	Yes
Non Storage Recycler Activity:	Not reported
Electronic Manifest Broker:	Not reported

List of NAICS Codes and Descriptions:

NAICS Code:	48411
NAICS Description:	GENERAL FREIGHT TRUCKING, LOCAL
NAICS Code:	48422
NAICS Description:	SPECIALIZED FREIGHT (EXCEPT USED GOODS) TRUCKING, LOCAL
NAICS Code:	48423
NAICS Description:	SPECIALIZED FREIGHT (EXCEPT USED GOODS) TRUCKING, LONG-DISTANCE
NAICS Code:	48849
NAICS Description:	OTHER SUPPORT ACTIVITIES FOR ROAD TRANSPORTATION

Facility Has Received Notices of Violations:

Violations: No Violations Found

Evaluation Action Summary:

Evaluations: No Evaluations Found

B4
WSW
1/8-1/4
0.194 mi.
1023 ft.

WALTER TRUCKING AND SONS INC
21210 ELMWOOD ST
PERRIS, CA 92572
Site 2 of 2 in cluster B

RCRA NonGen / NLR **1014387137**
CAR000205914

RCRA NonGen / NLR:

Date Form Received by Agency:	2010-03-01 00:00:00.0
Handler Name:	WALTER TRUCKING AND SONS INC
Handler Address:	21210 ELMWOOD ST
Handler City,State,Zip:	PERRIS, CA 92572
EPA ID:	CAR000205914
Contact Name:	GARLAND R WALTER
Contact Address:	PO BOX 864
Contact City,State,Zip:	PERRIS, CA 92572
Contact Telephone:	951-943-1323
Contact Fax:	Not reported
Contact Email:	WALTERKG34@YAHOO.COM

PRELIMINARY MAP FINDINGS

Map ID
 Direction
 Distance
 Distance (ft.)Site

EDR ID Number
 EPA ID Number

Database(s)

WALTER TRUCKING AND SONS INC (Continued)

1014387137

Contact Title:	Not reported
EPA Region:	09
Land Type:	Private
Federal Waste Generator Description:	Not a generator, verified
Non-Notifier:	Not reported
Biennial Report Cycle:	Not reported
Accessibility:	Not reported
Active Site Indicator:	Handler Activities
State District Owner:	Not reported
State District:	Not reported
Mailing Address:	PO BOX 864
Mailing City,State,Zip:	PERRIS, CA 92572
Owner Name:	WALTER TRUCKING AND SONS INC
Owner Type:	Private
Operator Name:	GARLAND R WALTER
Operator Type:	Private
Short-Term Generator Activity:	No
Importer Activity:	No
Mixed Waste Generator:	No
Transporter Activity:	Yes
Transfer Facility Activity:	No
Recycler Activity with Storage:	No
Small Quantity On-Site Burner Exemption:	No
Smelting Melting and Refining Furnace Exemption:	No
Underground Injection Control:	No
Off-Site Waste Receipt:	No
Universal Waste Indicator:	No
Universal Waste Destination Facility:	No
Federal Universal Waste:	No
Active Site Fed-Reg Treatment Storage and Disposal Facility:	Not reported
Active Site Converter Treatment storage and Disposal Facility:	Not reported
Active Site State-Reg Treatment Storage and Disposal Facility:	Not reported
Active Site State-Reg Handler:	---
Federal Facility Indicator:	Not reported
Hazardous Secondary Material Indicator:	NN
Sub-Part K Indicator:	Not reported
Commercial TSD Indicator:	No
Treatment Storage and Disposal Type:	Not reported
2018 GPRA Permit Baseline:	Not on the Baseline
2018 GPRA Renewals Baseline:	Not on the Baseline
Permit Renewals Workload Universe:	Not reported
Permit Workload Universe:	Not reported
Permit Progress Universe:	Not reported
Post-Closure Workload Universe:	Not reported
Closure Workload Universe:	Not reported
202 GPRA Corrective Action Baseline:	No
Corrective Action Workload Universe:	No
Subject to Corrective Action Universe:	No
Non-TSDs Where RCRA CA has Been Imposed Universe:	No
TSDs Potentially Subject to CA Under 3004 (u)/(v) Universe:	No
TSDs Only Subject to CA under Discretionary Auth Universe:	No
Corrective Action Priority Ranking:	No NCAPS ranking
Environmental Control Indicator:	No
Institutional Control Indicator:	No
Human Exposure Controls Indicator:	N/A
Groundwater Controls Indicator:	N/A
Operating TSDF Universe:	Not reported

PRELIMINARY MAP FINDINGS

Map ID
 Direction
 Distance
 Distance (ft.)Site

EDR ID Number
 EPA ID Number

Database(s)

WALTER TRUCKING AND SONS INC (Continued)

1014387137

Full Enforcement Universe:	Not reported
Significant Non-Complier Universe:	No
Unaddressed Significant Non-Complier Universe:	No
Addressed Significant Non-Complier Universe:	No
Significant Non-Complier With a Compliance Schedule Universe:	No
Financial Assurance Required:	Not reported
Handler Date of Last Change:	2010-03-10 16:05:11.0
Recognized Trader-Importer:	No
Recognized Trader-Exporter:	No
Importer of Spent Lead Acid Batteries:	No
Exporter of Spent Lead Acid Batteries:	No
Recycler Activity Without Storage:	Not reported
Manifest Broker:	Not reported
Sub-Part P Indicator:	Not reported

Handler - Owner Operator:

Owner/Operator Indicator:	Operator
Owner/Operator Name:	GARLAND R WALTER
Legal Status:	Private
Date Became Current:	2010-01-01 00:00:00.
Date Ended Current:	Not reported
Owner/Operator Address:	Not reported
Owner/Operator City,State,Zip:	Not reported
Owner/Operator Telephone:	Not reported
Owner/Operator Telephone Ext:	Not reported
Owner/Operator Fax:	Not reported
Owner/Operator Email:	Not reported

Owner/Operator Indicator:	Owner
Owner/Operator Name:	WALTER TRUCKING AND SONS INC
Legal Status:	Private
Date Became Current:	2010-01-01 00:00:00.
Date Ended Current:	Not reported
Owner/Operator Address:	PO BOX 864
Owner/Operator City,State,Zip:	PERRIS, CA 92572
Owner/Operator Telephone:	951-943-1323
Owner/Operator Telephone Ext:	Not reported
Owner/Operator Fax:	Not reported
Owner/Operator Email:	Not reported

Historic Generators:

Receive Date:	2010-03-01 00:00:00.0
Handler Name:	WALTER TRUCKING AND SONS INC
Federal Waste Generator Description:	Not a generator, verified
State District Owner:	Not reported
Large Quantity Handler of Universal Waste:	No
Recognized Trader Importer:	No
Recognized Trader Exporter:	No
Spent Lead Acid Battery Importer:	No
Spent Lead Acid Battery Exporter:	No
Current Record:	Yes
Non Storage Recycler Activity:	Not reported
Electronic Manifest Broker:	Not reported

PRELIMINARY MAP FINDINGS

Map ID
 Direction
 Distance
 Distance (ft.)Site

EDR ID Number

Database(s) EPA ID Number

WALTER TRUCKING AND SONS INC (Continued)

1014387137

List of NAICS Codes and Descriptions:

NAICS Code:	48411
NAICS Description:	GENERAL FREIGHT TRUCKING, LOCAL
NAICS Code:	48422
NAICS Description:	SPECIALIZED FREIGHT (EXCEPT USED GOODS) TRUCKING, LOCAL
NAICS Code:	48423
NAICS Description:	SPECIALIZED FREIGHT (EXCEPT USED GOODS) TRUCKING, LONG-DISTANCE
NAICS Code:	48849
NAICS Description:	OTHER SUPPORT ACTIVITIES FOR ROAD TRANSPORTATION

Facility Has Received Notices of Violations:

Violations: No Violations Found

Evaluation Action Summary:

Evaluations: No Evaluations Found

5
SE
1/4-1/2
0.389 mi.
2053 ft.

PERRIS DRUM SITE
19834 CARROLL STREET
PERRIS, CA 92570

SEMS 1007490848
PRP CAN000906086
ICIS
FINDS
ECHO

SEMS:

Site ID:	0906086
EPA ID:	CAN000906086
Name:	PERRIS DRUM SITE
Address:	19834 CARROLL STREET
Address 2:	Not reported
City,State,Zip:	PERRIS, CA 92570
Cong District:	Not reported
FIPS Code:	06065
Latitude:	Not reported
Longitude:	Not reported
FF:	N
NPL:	Not on the NPL
Non NPL Status:	Removal Only Site (No Site Assessment Work Needed)

SEMS Detail:

Region:	09
Site ID:	0906086
EPA ID:	CAN000906086
Site Name:	PERRIS DRUM SITE
NPL:	N
FF:	N
OU:	00
Action Code:	RV
Action Name:	RMVL
SEQ:	1
Start Date:	2004-06-25 04:00:00
Finish Date:	8/13/2004 4:00:00 AM
Qual:	C
Current Action Lead:	EPA Perf

PRELIMINARY MAP FINDINGS

Map ID
 Direction
 Distance
 Distance (ft.)Site

EDR ID Number
 EPA ID Number

Database(s)

PERRIS DRUM SITE (Continued)

1007490848

Region: 09
 Site ID: 0906086
 EPA ID: CAN000906086
 Site Name: PERRIS DRUM SITE
 NPL: N
 FF: N
 OU: 00
 Action Code: AW
 Action Name: ASGN OSC
 SEQ: 1
 Start Date: Not reported
 Finish Date: 6/15/2004 4:00:00 AM
 Qual: Not reported
 Current Action Lead: EPA Perf

PRP:

EPAID: CAN000906086
 Name: PERRIS DRUM SITE
 Address: 19834 CARROLL STREET
 City,State,Zip: PERRIS, CA 92570
 NPL Status: Not on the NPL
 NPL Status Short Name: Removal Only Site (No Site Assessment Work Needed)
 PRP Name: THE GLIDDEN COMPANY
 PRP Address: 925 EUCLID AVENUE
 PRP City,State,Zip: CLEVELAND, OH 44115
 Data Type: SETTLEMENT DATE
 Action Date: 9/16/2005
 Settlement Code: AC-1
 Settlement: ADM ORDR

ICIS:

Enforcement Action ID: 09-2005-0202
 FRS ID: 110017937697
 Action Name: Perris Drum Site
 Facility Name: PERRIS DRUM SITE
 Facility Address: 19834 CARROLL STREET
 PERRIS, CA 92570
 Enforcement Action Type: CERCLA 122h Agrmt For Cost Recovery
 Facility County: RIVERSIDE
 Program System Acronym: ICIS
 Enforcement Action Forum Desc: Administrative - Formal
 EA Type Code: 122H
 Facility SIC Code: Not reported
 Federal Facility ID: Not reported
 Latitude in Decimal Degrees: 33.832087
 Longitude in Decimal Degrees: -117.28328
 Permit Type Desc: Not reported
 Program System Acronym: 7732404
 Facility NAICS Code: Not reported
 Tribal Land Code: Not reported

Facility Name: PERRIS DRUM SITE
 Address: 19834 CARROLL STREET
 Tribal Indicator: N

PRELIMINARY MAP FINDINGS

Map ID
 Direction
 Distance
 Distance (ft.)Site

EDR ID Number
 EPA ID Number

Database(s)

PERRIS DRUM SITE (Continued)

1007490848

Fed Facility: Not reported
 NAIC Code: Not reported
 SIC Code: 4226

Facility Name: PERRIS DRUM SITE
 Address: 19834 CARROLL STREET
 Tribal Indicator: N
 Fed Facility: Not reported
 NAIC Code: Not reported
 SIC Code: 4226

FINDS:

Registry ID: 110017937697

Click Here:

Environmental Interest/Information System:

SUPERFUND (NON-NPL)
 ICIS (Integrated Compliance Information System) is the Integrated Compliance Information System and provides a database that, when complete, will contain integrated Enforcement and Compliance information across most of EPA's programs. The vision for ICIS is to replace EPA's independent databases that contain Enforcement data with a single repository for that information. Currently, ICIS contains all Federal Administrative and Judicial enforcement actions. This information is maintained in ICIS by EPA in the Regional offices and it Headquarters. A future release of ICIS will replace the Permit Compliance System (PCS) which supports the NPDES and will integrate that information with Federal actions already in the system. ICIS also has the capability to track other activities occurring in the Region that support Compliance and Enforcement programs. These include; Incident Tracking, Compliance Assistance, and Compliance Monitoring.

The FINDS: database may contain additional details for this site. Please contact your EDR Account Executive for more information

ECHO:

Envid: 1007490848
 Registry ID: 110017937697
 DFR URL: <http://echo.epa.gov/detailed-facility-report?fid=110017937697>
 Name: PERRIS DRUM SITE
 Address: 19834 CARROLL STREET
 City,State,Zip: PERRIS, CA 92570

C6
West
1/4-1/2
0.390 mi.
2059 ft.

BALDWINS MOBIL
21020 CAJALCO
PERRIS, CA 92370

Site 1 of 2 in cluster C

LUST **U001575313**
HIST UST **N/A**
Cortese
CERS

LUST:

Name: MOBIL BALDWIN
 Address: 21020 CAJALCO RD
 City,State,Zip: PERRIS, CA 92570
 Lead Agency: SANTA ANA RWQCB (REGION 8)
 Case Type: LUST Cleanup Site
 Geo Track: http://geotracker.waterboards.ca.gov/profile_report.asp?global_id=T0606599148
 Global Id: T0606599148

PRELIMINARY MAP FINDINGS

Map ID
 Direction
 Distance
 Distance (ft.)Site

EDR ID Number
 EPA ID Number

Database(s)

BALDWINS MOBIL (Continued)

U001575313

Latitude: 33.8373
 Longitude: -117.296
 Status: Open - Site Assessment
 Status Date: 03/08/2019
 Case Worker: RS
 RB Case Number: 083303759T
 Local Agency: RIVERSIDE COUNTY LOP
 File Location: Regional Board
 Local Case Number: 200016509
 Potential Media Affect: Aquifer used for drinking water supply
 Potential Contaminants of Concern: Gasoline
 Site History: From January through March 2008 approximately 740 cubic yards (919 tons) of contaminated soil were excavated and transported offsite for recycling. Approximately 4,200 gallons of water were pumped from well MW5 for dewatering during excavation. Piping and a 1,000-gallon underground storage tank left in the ground after the previous tank removal program in July 2000 were removed during excavation activities. Samples collected from beneath the piping and the tank indicated petroleum hydrocarbons were present at concentrations within the expected range based on previous site assessment activities in the vicinity of these features. Samples collected from the walls and floor of the excavation revealed that additional contamination was left in place. However, deeper excavation was prevented due to the granitic bedrock encountered at approximately 14 feet below surface.

LUST:

Global Id: T0606599148
 Contact Type: Regional Board Caseworker
 Contact Name: ROSE SCOTT
 Organization Name: SANTA ANA RWQCB (REGION 8)
 Address: 3737 MAIN STREET, SUITE 500
 City: RIVERSIDE
 Email: rose.scott@waterboards.ca.gov
 Phone Number: 9513206375

Global Id: T0606599148
 Contact Type: Local Agency Caseworker
 Contact Name: Riverside County LOP
 Organization Name: RIVERSIDE COUNTY LOP
 Address: 3880 LEMON ST SUITE 200
 City: RIVERSIDE
 Email: Not reported
 Phone Number: 9519558980

LUST:

Global Id: T0606599148
 Action Type: RESPONSE
 Date: 01/30/2015
 Action: Monitoring Report - Quarterly

Global Id: T0606599148
 Action Type: ENFORCEMENT
 Date: 08/21/2008
 Action: Technical Correspondence / Assistance / Other

Global Id: T0606599148

PRELIMINARY MAP FINDINGS

Map ID
 Direction
 Distance
 Distance (ft.)Site

EDR ID Number

Database(s) EPA ID Number

BALDWINS MOBIL (Continued)

U001575313

Action Type:	ENFORCEMENT
Date:	02/17/2010
Action:	Technical Correspondence / Assistance / Other
Global Id:	T0606599148
Action Type:	ENFORCEMENT
Date:	08/06/2015
Action:	Verbal Enforcement
Global Id:	T0606599148
Action Type:	ENFORCEMENT
Date:	03/08/2006
Action:	Staff Letter
Global Id:	T0606599148
Action Type:	ENFORCEMENT
Date:	01/26/2006
Action:	Staff Letter
Global Id:	T0606599148
Action Type:	ENFORCEMENT
Date:	12/16/2010
Action:	Staff Letter
Global Id:	T0606599148
Action Type:	ENFORCEMENT
Date:	08/11/2011
Action:	Staff Letter
Global Id:	T0606599148
Action Type:	RESPONSE
Date:	04/30/2012
Action:	Monitoring Report - Quarterly
Global Id:	T0606599148
Action Type:	ENFORCEMENT
Date:	03/25/2005
Action:	Staff Letter
Global Id:	T0606599148
Action Type:	RESPONSE
Date:	06/30/2005
Action:	CAP/RAP - Feasibility Study Report
Global Id:	T0606599148
Action Type:	RESPONSE
Date:	10/30/2012
Action:	Monitoring Report - Quarterly
Global Id:	T0606599148
Action Type:	ENFORCEMENT
Date:	01/09/2007
Action:	Verbal Communication
Global Id:	T0606599148
Action Type:	RESPONSE
Date:	01/31/2016

PRELIMINARY MAP FINDINGS

Map ID
 Direction
 Distance
 Distance (ft.)Site

EDR ID Number

Database(s) EPA ID Number

BALDWINS MOBIL (Continued)

U001575313

Action:	Corrective Action Plan / Remedial Action Plan - Addendum - Regulator Responded
Global Id:	T0606599148
Action Type:	ENFORCEMENT
Date:	12/15/2011
Action:	Staff Letter
Global Id:	T0606599148
Action Type:	ENFORCEMENT
Date:	12/19/2011
Action:	Staff Letter
Global Id:	T0606599148
Action Type:	ENFORCEMENT
Date:	02/17/2016
Action:	Meeting
Global Id:	T0606599148
Action Type:	RESPONSE
Date:	02/15/2018
Action:	Other Workplan - Regulator Responded
Global Id:	T0606599148
Action Type:	RESPONSE
Date:	01/30/2019
Action:	Monitoring Report - Semi-Annually - Regulator Responded
Global Id:	T0606599148
Action Type:	RESPONSE
Date:	03/30/2018
Action:	Other Workplan - Regulator Responded
Global Id:	T0606599148
Action Type:	ENFORCEMENT
Date:	07/20/2007
Action:	Staff Letter
Global Id:	T0606599148
Action Type:	ENFORCEMENT
Date:	01/06/2017
Action:	File review
Global Id:	T0606599148
Action Type:	ENFORCEMENT
Date:	03/07/2016
Action:	Staff Letter
Global Id:	T0606599148
Action Type:	RESPONSE
Date:	05/11/2018
Action:	Other Report / Document - Regulator Responded
Global Id:	T0606599148
Action Type:	RESPONSE
Date:	01/30/2019
Action:	Well Installation Workplan - Regulator Responded

PRELIMINARY MAP FINDINGS

Map ID
 Direction
 Distance
 Distance (ft.)Site

EDR ID Number

Database(s) EPA ID Number

BALDWINS MOBIL (Continued)

U001575313

Global Id:	T0606599148
Action Type:	REMEDIATION
Date:	01/23/2008
Action:	Excavation
Global Id:	T0606599148
Action Type:	ENFORCEMENT
Date:	12/04/2008
Action:	Technical Correspondence / Assistance / Other
Global Id:	T0606599148
Action Type:	ENFORCEMENT
Date:	07/03/2018
Action:	Email Correspondence
Global Id:	T0606599148
Action Type:	ENFORCEMENT
Date:	03/29/2018
Action:	Staff Letter
Global Id:	T0606599148
Action Type:	ENFORCEMENT
Date:	02/06/2019
Action:	File review
Global Id:	T0606599148
Action Type:	ENFORCEMENT
Date:	03/08/2019
Action:	Staff Letter
Global Id:	T0606599148
Action Type:	ENFORCEMENT
Date:	02/09/2018
Action:	Staff Letter
Global Id:	T0606599148
Action Type:	ENFORCEMENT
Date:	09/10/2019
Action:	Verbal Communication
Global Id:	T0606599148
Action Type:	ENFORCEMENT
Date:	03/26/2019
Action:	Clean Up Fund - Case Closure Review Summary Report (RSR)
Global Id:	T0606599148
Action Type:	ENFORCEMENT
Date:	02/13/2012
Action:	Clean Up Fund - Case Closure Review Summary Report (RSR)
Global Id:	T0606599148
Action Type:	RESPONSE
Date:	01/30/2015
Action:	Monitoring Report - Quarterly
Global Id:	T0606599148
Action Type:	ENFORCEMENT

PRELIMINARY MAP FINDINGS

Map ID
 Direction
 Distance
 Distance (ft.)Site

EDR ID Number

Database(s) EPA ID Number

BALDWINS MOBIL (Continued)

U001575313

Date:	09/10/2008
Action:	Technical Correspondence / Assistance / Other
Global Id:	T0606599148
Action Type:	ENFORCEMENT
Date:	05/30/2013
Action:	Staff Letter
Global Id:	T0606599148
Action Type:	Other
Date:	07/19/2000
Action:	Leak Discovery
Global Id:	T0606599148
Action Type:	Other
Date:	07/19/2000
Action:	Leak Stopped
Global Id:	T0606599148
Action Type:	Other
Date:	07/19/2000
Action:	Leak Reported
Global Id:	T0606599148
Action Type:	RESPONSE
Date:	04/30/2008
Action:	Monitoring Report - Quarterly
Global Id:	T0606599148
Action Type:	RESPONSE
Date:	10/30/2007
Action:	Monitoring Report - Quarterly
Global Id:	T0606599148
Action Type:	RESPONSE
Date:	06/01/2008
Action:	Well Destruction Report
Global Id:	T0606599148
Action Type:	RESPONSE
Date:	01/30/2008
Action:	Monitoring Report - Quarterly
Global Id:	T0606599148
Action Type:	RESPONSE
Date:	06/01/2008
Action:	Tank Removal Report / UST Sampling Report
Global Id:	T0606599148
Action Type:	RESPONSE
Date:	06/01/2008
Action:	Tank Removal Report / UST Sampling Report
Global Id:	T0606599148
Action Type:	RESPONSE
Date:	06/01/2008
Action:	Interim Remedial Action Report

PRELIMINARY MAP FINDINGS

Map ID
 Direction
 Distance
 Distance (ft.)Site

EDR ID Number

Database(s) EPA ID Number

BALDWIN'S MOBIL (Continued)

U001575313

Global Id:	T0606599148
Action Type:	RESPONSE
Date:	01/30/2014
Action:	Remedial Progress Report
Global Id:	T0606599148
Action Type:	REMEDICATION
Date:	01/23/2008
Action:	Pump & Treat (P&T) Groundwater
Global Id:	T0606599148
Action Type:	ENFORCEMENT
Date:	12/04/2008
Action:	Staff Letter
Global Id:	T0606599148
Action Type:	ENFORCEMENT
Date:	03/04/2009
Action:	Staff Letter
Global Id:	T0606599148
Action Type:	RESPONSE
Date:	04/30/2010
Action:	Monitoring Report - Quarterly
Global Id:	T0606599148
Action Type:	RESPONSE
Date:	07/30/2010
Action:	Monitoring Report - Quarterly
Global Id:	T0606599148
Action Type:	RESPONSE
Date:	07/30/2016
Action:	Monitoring Report - Semi-Annually
Global Id:	T0606599148
Action Type:	RESPONSE
Date:	01/30/2018
Action:	Monitoring Report - Semi-Annually
Global Id:	T0606599148
Action Type:	ENFORCEMENT
Date:	12/07/2005
Action:	Site Visit / Inspection / Sampling
Global Id:	T0606599148
Action Type:	ENFORCEMENT
Date:	07/29/2009
Action:	Staff Letter
Global Id:	T0606599148
Action Type:	ENFORCEMENT
Date:	03/27/2014
Action:	Technical Correspondence / Assistance / Other
Global Id:	T0606599148
Action Type:	ENFORCEMENT

PRELIMINARY MAP FINDINGS

Map ID
 Direction
 Distance
 Distance (ft.)Site

EDR ID Number

Database(s) EPA ID Number

BALDWINS MOBIL (Continued)

U001575313

Date: 10/22/2014
 Action: File review

LUST:
 Global Id: T0606599148
 Status: Open - Case Begin Date
 Status Date: 07/19/2000

Global Id: T0606599148
 Status: Open - Site Assessment
 Status Date: 07/19/2000

Global Id: T0606599148
 Status: Open - Remediation
 Status Date: 11/02/2005

Global Id: T0606599148
 Status: Open - Remediation
 Status Date: 04/03/2006

Global Id: T0606599148
 Status: Open - Remediation
 Status Date: 03/04/2009

Global Id: T0606599148
 Status: Open - Verification Monitoring
 Status Date: 03/04/2009

Global Id: T0606599148
 Status: Open - Remediation
 Status Date: 03/21/2014

Global Id: T0606599148
 Status: Open - Site Assessment
 Status Date: 03/08/2019

RIVERSIDE CO. LUST:

Name: MOBIL - BALDWIN
 Address: 21020 CAJALCO RD
 City,State,Zip: PERRIS, CA
 Region: RIVERSIDE
 Facility ID: 200016509
 Employee: Winters
 Site Closed: Referred to Water Board
 Case Type: Soil only
 Facility Status: 0
 Casetype Decode: Soil only is impacted
 Fstatus Decode: Not reported

HIST UST:

Name: BALDWINS MOBIL
 Address: 21020 CAJALCO
 City,State,Zip: PERRIS, CA 92370
 File Number: 0001F79C
 URL: <http://geotracker.waterboards.ca.gov/ustpdfs/pdf/0001F79C.pdf>

PRELIMINARY MAP FINDINGS

Map ID
 Direction
 Distance
 Distance (ft.)Site

EDR ID Number
 EPA ID Number

Database(s)

BALDWINS MOBIL (Continued)

U001575313

Region: STATE
 Facility ID: 00000054282
 Facility Type: Gas Station
 Other Type: Not reported
 Contact Name: L BALDWIN
 Telephone: 7146577161
 Owner Name: L BALDWIN
 Owner Address: 21700 MARKHAN
 Owner City,St,Zip: PERRIS, CA 92370
 Total Tanks: 0003

Tank Num: 001
 Container Num: 1
 Year Installed: Not reported
 Tank Capacity: 00010000
 Tank Used for: PRODUCT
 Type of Fuel: REGULAR
 Container Construction Thickness: Not reported
 Leak Detection: Stock Inventor

Tank Num: 002
 Container Num: 2
 Year Installed: Not reported
 Tank Capacity: 00010000
 Tank Used for: PRODUCT
 Type of Fuel: PREMIUM
 Container Construction Thickness: Not reported
 Leak Detection: Stock Inventor

Tank Num: 003
 Container Num: 3
 Year Installed: Not reported
 Tank Capacity: 00001000
 Tank Used for: PRODUCT
 Type of Fuel: UNLEADED
 Container Construction Thickness: Not reported
 Leak Detection: Stock Inventor

[Click here for Geo Tracker PDF:](#)

CORTESE:

Name: MOBIL BALDWIN
 Address: 21020 CAJALCO RD
 City,State,Zip: PERRIS, CA 92570
 Region: CORTESE
 Envirostor Id: Not reported
 Global ID: T0606599148
 Site/Facility Type: LUST CLEANUP SITE
 Cleanup Status: OPEN - SITE ASSESSMENT
 Status Date: Not reported
 Site Code: Not reported
 Latitude: Not reported
 Longitude: Not reported
 Owner: Not reported
 Enf Type: Not reported
 Swat R: Not reported
 Flag: active

PRELIMINARY MAP FINDINGS

Map ID
 Direction
 Distance
 Distance (ft.)Site

EDR ID Number
 EPA ID Number

Database(s)

BALDWINS MOBIL (Continued)

U001575313

Order No: Not reported
 Waste Discharge System No: Not reported
 Effective Date: Not reported
 Region 2: Not reported
 WID Id: Not reported
 Solid Waste Id No: Not reported
 Waste Management Uit Name: Not reported
 File Name: Active Open

C7
West
1/4-1/2
0.390 mi.
2059 ft.

MOBIL-BALDWIN
21020 CAJALCO RD
PERRIS, CA 92370
Site 2 of 2 in cluster C

LUST S104791937
N/A

LUST REG 8:
 Name: MOBIL-BALDWIN
 Address: 21020 CAJALCO RD
 City: PERRIS
 Region: 8
 County: Riverside
 Regional Board: Santa Ana Region
 Facility Status: Leak being confirmed
 Case Number: 083303759T
 Local Case Num: 200016509
 Case Type: Soil only
 Substance: Gasoline
 Qty Leaked: Not reported
 Abate Method: Not reported
 Cross Street: BROWN
 Enf Type: Not reported
 Funding: Not reported
 How Discovered: Tank Closure
 How Stopped: Not reported
 Leak Cause: UNK
 Leak Source: UNK
 Global ID: T0606599148
 How Stopped Date: 7/19/2000
 Enter Date: 7/26/2000
 Date Confirmation of Leak Began: 7/19/2000
 Date Preliminary Assessment Began: Not reported
 Discover Date: 7/19/2000
 Enforcement Date: Not reported
 Close Date: Not reported
 Date Prelim Assessment Workplan Submitted: Not reported
 Date Pollution Characterization Began: Not reported
 Date Remediation Plan Submitted: Not reported
 Date Remedial Action Underway: Not reported
 Date Post Remedial Action Monitoring: Not reported
 Enter Date: 7/26/2000
 GW Qualifies: =
 Soil Qualifies: Not reported
 Operator: Not reported
 Facility Contact: Not reported
 Interim: Not reported
 Oversight Program: LUST
 Latitude: 33.837237
 Longitude: -117.298608

PRELIMINARY MAP FINDINGS

Map ID
 Direction
 Distance
 Distance (ft.)Site

EDR ID Number
 EPA ID Number

Database(s)

MOBIL-BALDWIN (Continued)

S104791937

MTBE Date:	5/13/2004
Max MTBE GW:	1270
MTBE Concentration:	0
Max MTBE Soil:	Not reported
MTBE Fuel:	1
MTBE Tested:	MTBE Detected. Site tested for MTBE & MTBE detected
MTBE Class:	*
Staff:	RS
Staff Initials:	Not reported
Lead Agency:	Local Agency
Local Agency:	33000L
Hydr Basin #:	UNNAMED BASIN
Beneficial:	Not reported
Priority:	Not reported
Cleanup Fund Id:	Not reported
Work Suspended:	No
Summary:	Not reported

8
South
1/4-1/2
0.440 mi.
2321 ft.

SOUTHWEST ELEMENTARY SCHOOL
21350 RIDER STREET
MEAD VALLEY, CA 92571

ENVIROSTOR **S107737390**
SCH **N/A**
CERS

ENVIROSTOR:

Name:	SOUTHWEST ELEMENTARY SCHOOL
Address:	21350 RIDER STREET
City,State,Zip:	MEAD VALLEY, CA 92571
Facility ID:	33010029
Status:	No Further Action
Status Date:	03/25/2002
Site Code:	404200
Site Type:	School Investigation
Site Type Detailed:	School
Acres:	12
NPL:	NO
Regulatory Agencies:	SMBRP
Lead Agency:	SMBRP
Program Manager:	Not reported
Supervisor:	Javier Hinojosa
Division Branch:	Southern California Schools & Brownfields Outreach
Assembly:	61
Senate:	31
Special Program:	Not reported
Restricted Use:	NO
Site Mgmt Req:	NONE SPECIFIED
Funding:	School District
Latitude:	33.83063
Longitude:	-117.2895
APN:	318-172-014, 318172014
Past Use:	AGRICULTURAL - ROW CROPS
Potential COC:	Zinc Lead
Confirmed COC:	NONE SPECIFIED
Potential Description:	SOIL
Alias Name:	METHODIST CHURCH PROPERTY (PROPOSED)
Alias Type:	Alternate Name
Alias Name:	SOUTHWEST ELEMENTARY SCHOOL
Alias Type:	Alternate Name

PRELIMINARY MAP FINDINGS

Map ID
 Direction
 Distance
 Distance (ft.)Site

EDR ID Number
 EPA ID Number

Database(s)

SOUTHWEST ELEMENTARY SCHOOL (Continued)

S107737390

Alias Name: SOUTHWEST ELEMENTARY SCHOOL (PROPOSED)
 Alias Type: Alternate Name
 Alias Name: VAL VERDE UNIFIED SCHOOL DISTRICT
 Alias Type: Alternate Name
 Alias Name: VAL VERDE USD/RIVERSIDE DISTRICT UNION
 Alias Type: Alternate Name
 Alias Name: 318-172-014
 Alias Type: APN
 Alias Name: 318172014
 Alias Type: APN
 Alias Name: 404200
 Alias Type: Project Code (Site Code)
 Alias Name: 33010029
 Alias Type: Envirostor ID Number

Completed Info:

Completed Area Name: PROJECT WIDE
 Completed Sub Area Name: Not reported
 Completed Document Type: Preliminary Endangerment Assessment Report
 Completed Date: 03/25/2002
 Comments: Not reported

Completed Area Name: PROJECT WIDE
 Completed Sub Area Name: Not reported
 Completed Document Type: * Workplan
 Completed Date: 09/07/2001
 Comments: Not reported

Completed Area Name: PROJECT WIDE
 Completed Sub Area Name: Not reported
 Completed Document Type: Phase 1
 Completed Date: 03/07/2001
 Comments: PEA Required

Completed Area Name: PROJECT WIDE
 Completed Sub Area Name: Not reported
 Completed Document Type: Other Report
 Completed Date: 09/07/2001
 Comments: Initial Study/Negative Declaration for school construction

Completed Area Name: PROJECT WIDE
 Completed Sub Area Name: Not reported
 Completed Document Type: Environmental Oversight Agreement
 Completed Date: 02/01/2001
 Comments: Not reported

Completed Area Name: PROJECT WIDE
 Completed Sub Area Name: Not reported
 Completed Document Type: Cost Recovery Closeout Memo
 Completed Date: 03/29/2002
 Comments: Not reported

Future Area Name: Not reported
 Future Sub Area Name: Not reported
 Future Document Type: Not reported
 Future Due Date: Not reported
 Schedule Area Name: Not reported
 Schedule Sub Area Name: Not reported

PRELIMINARY MAP FINDINGS

Map ID
 Direction
 Distance
 Distance (ft.)Site

EDR ID Number
 EPA ID Number

Database(s)

SOUTHWEST ELEMENTARY SCHOOL (Continued)

S107737390

Schedule Document Type: Not reported
 Schedule Due Date: Not reported
 Schedule Revised Date: Not reported

SCH:

Name: SOUTHWEST ELEMENTARY SCHOOL
 Address: 21350 RIDER STREET
 City,State,Zip: MEAD VALLEY, CA 92571
 Facility ID: 33010029
 Site Type: School Investigation
 Site Type Detail: School
 Site Mgmt. Req.: NONE SPECIFIED
 Acres: 12
 National Priorities List: NO
 Cleanup Oversight Agencies: SMBRP
 Lead Agency: SMBRP
 Lead Agency Description: DTSC - Site Cleanup Program
 Project Manager: Not reported
 Supervisor: Javier Hinojosa
 Division Branch: Southern California Schools & Brownfields Outreach
 Site Code: 404200
 Assembly: 61
 Senate: 31
 Special Program Status: Not reported
 Status: No Further Action
 Status Date: 03/25/2002
 Restricted Use: NO
 Funding: School District
 Latitude: 33.83063
 Longitude: -117.2895
 APN: 318-172-014, 318172014
 Past Use: AGRICULTURAL - ROW CROPS
 Potential COC: Zinc, Zinc, Lead
 Confirmed COC: NONE SPECIFIED
 Potential Description: SOIL
 Alias Name: METHODIST CHURCH PROPERTY (PROPOSED)
 Alias Type: Alternate Name
 Alias Name: SOUTHWEST ELEMENTARY SCHOOL
 Alias Type: Alternate Name
 Alias Name: SOUTHWEST ELEMENTARY SCHOOL (PROPOSED)
 Alias Type: Alternate Name
 Alias Name: VAL VERDE UNIFIED SCHOOL DISTRICT
 Alias Type: Alternate Name
 Alias Name: VAL VERDE USD/RIVERSIDE DISTRICT UNION
 Alias Type: Alternate Name
 Alias Name: 318-172-014
 Alias Type: APN
 Alias Name: 318172014
 Alias Type: APN
 Alias Name: 404200
 Alias Type: Project Code (Site Code)
 Alias Name: 33010029
 Alias Type: Envirostor ID Number

Completed Info:
 Completed Area Name: PROJECT WIDE

PRELIMINARY MAP FINDINGS

Map ID
 Direction
 Distance
 Distance (ft.)Site

EDR ID Number

Database(s) EPA ID Number

SOUTHWEST ELEMENTARY SCHOOL (Continued)

S107737390

Completed Sub Area Name: Not reported
 Completed Document Type: Preliminary Endangerment Assessment Report
 Completed Date: 03/25/2002
 Comments: Not reported

Completed Area Name: PROJECT WIDE
 Completed Sub Area Name: Not reported
 Completed Document Type: * Workplan
 Completed Date: 09/07/2001
 Comments: Not reported

Completed Area Name: PROJECT WIDE
 Completed Sub Area Name: Not reported
 Completed Document Type: Phase 1
 Completed Date: 03/07/2001
 Comments: PEA Required

Completed Area Name: PROJECT WIDE
 Completed Sub Area Name: Not reported
 Completed Document Type: Other Report
 Completed Date: 09/07/2001
 Comments: Initial Study/Negative Declaration for school construction

Completed Area Name: PROJECT WIDE
 Completed Sub Area Name: Not reported
 Completed Document Type: Environmental Oversight Agreement
 Completed Date: 02/01/2001
 Comments: Not reported

Completed Area Name: PROJECT WIDE
 Completed Sub Area Name: Not reported
 Completed Document Type: Cost Recovery Closeout Memo
 Completed Date: 03/29/2002
 Comments: Not reported

Future Area Name: Not reported
 Future Sub Area Name: Not reported
 Future Document Type: Not reported
 Future Due Date: Not reported
 Schedule Area Name: Not reported
 Schedule Sub Area Name: Not reported
 Schedule Document Type: Not reported
 Schedule Due Date: Not reported
 Schedule Revised Date: Not reported

Count: 4 records

ORPHAN SUMMARY

City	EDR ID	Site Name	Site Address	Zip	Database(s)
CORONA	S107537948		CAJALCO RD, 3 MI E OF TEMESCAL CANYON RD	92570	CDL
EL CERRITO	S107537950		CAJALCO RD./200 YDS E OF EAGLE CYN RD	92570	CDL
LAKE MATHEWS	S107526584		1.5 MI S OF CAJALCO RD	92570	CDL
MEAD VALLEY	S108407462		LOUNSBERRY RD, 1/2 MI S OF CAJALCO RD	92570	CDL

Appendix D:
Regulatory Records

Cajalco Gas Station

21419 Cajalco Road
Perris, CA 92570

Inquiry Number: 5458161.2s

October 18, 2018

The EDR Radius Map™ Report with GeoCheck®



6 Armstrong Road, 4th floor
Shelton, CT 06484
Toll Free: 800.352.0050
www.edrnet.com

TABLE OF CONTENTS

<u>SECTION</u>	<u>PAGE</u>
Executive Summary	ES1
Overview Map	2
Detail Map	3
Map Findings Summary	4
Map Findings	8
Orphan Summary	25
Government Records Searched/Data Currency Tracking	GR-1
 <u>GEOCHECK ADDENDUM</u>	
Physical Setting Source Addendum	A-1
Physical Setting Source Summary	A-2
Physical Setting SSURGO Soil Map	A-5
Physical Setting Source Map	A-14
Physical Setting Source Map Findings	A-16
Physical Setting Source Records Searched	PSGR-1

Thank you for your business.
 Please contact EDR at 1-800-352-0050
 with any questions or comments.

Disclaimer - Copyright and Trademark Notice

This Report contains certain information obtained from a variety of public and other sources reasonably available to Environmental Data Resources, Inc. It cannot be concluded from this Report that coverage information for the target and surrounding properties does not exist from other sources. **NO WARRANTY EXPRESSED OR IMPLIED, IS MADE WHATSOEVER IN CONNECTION WITH THIS REPORT. ENVIRONMENTAL DATA RESOURCES, INC. SPECIFICALLY DISCLAIMS THE MAKING OF ANY SUCH WARRANTIES, INCLUDING WITHOUT LIMITATION, MERCHANTABILITY OR FITNESS FOR A PARTICULAR USE OR PURPOSE. ALL RISK IS ASSUMED BY THE USER. IN NO EVENT SHALL ENVIRONMENTAL DATA RESOURCES, INC. BE LIABLE TO ANYONE, WHETHER ARISING OUT OF ERRORS OR OMISSIONS, NEGLIGENCE, ACCIDENT OR ANY OTHER CAUSE, FOR ANY LOSS OF DAMAGE, INCLUDING, WITHOUT LIMITATION, SPECIAL, INCIDENTAL, CONSEQUENTIAL, OR EXEMPLARY DAMAGES. ANY LIABILITY ON THE PART OF ENVIRONMENTAL DATA RESOURCES, INC. IS STRICTLY LIMITED TO A REFUND OF THE AMOUNT PAID FOR THIS REPORT.** Purchaser accepts this Report "AS IS". Any analyses, estimates, ratings, environmental risk levels or risk codes provided in this Report are provided for illustrative purposes only, and are not intended to provide, nor should they be interpreted as providing any facts regarding, or prediction or forecast of, any environmental risk for any property. Only a Phase I Environmental Site Assessment performed by an environmental professional can provide information regarding the environmental risk for any property. Additionally, the information provided in this Report is not to be construed as legal advice.

Copyright 2018 by Environmental Data Resources, Inc. All rights reserved. Reproduction in any media or format, in whole or in part, of any report or map of Environmental Data Resources, Inc., or its affiliates, is prohibited without prior written permission. EDR and its logos (including Sanborn and Sanborn Map) are trademarks of Environmental Data Resources, Inc. or its affiliates. All other trademarks used herein are the property of their respective owners.

EXECUTIVE SUMMARY

A search of available environmental records was conducted by Environmental Data Resources, Inc (EDR). The report was designed to assist parties seeking to meet the search requirements of EPA's Standards and Practices for All Appropriate Inquiries (40 CFR Part 312), the ASTM Standard Practice for Environmental Site Assessments (E 1527-13), the ASTM Standard Practice for Environmental Site Assessments for Forestland or Rural Property (E 2247-16), the ASTM Standard Practice for Limited Environmental Due Diligence: Transaction Screen Process (E 1528-14) or custom requirements developed for the evaluation of environmental risk associated with a parcel of real estate.

TARGET PROPERTY INFORMATION

ADDRESS

21419 CAJALCO ROAD
PERRIS, CA 92570

COORDINATES

Latitude (North): 33.8366570 - 33° 50' 11.96"
Longitude (West): 117.2891650 - 117° 17' 20.99"
Universal Transverse Mercator: Zone 11
UTM X (Meters): 473244.6
UTM Y (Meters): 3743888.8
Elevation: 1657 ft. above sea level

USGS TOPOGRAPHIC MAP ASSOCIATED WITH TARGET PROPERTY

Target Property Map: 5641324 STEELE PEAK, CA
Version Date: 2012

AERIAL PHOTOGRAPHY IN THIS REPORT

Portions of Photo from: 20140603
Source: USDA

MAPPED SITES SUMMARY

Target Property Address:
 21419 CAJALCO ROAD
 PERRIS, CA 92570

Click on Map ID to see full detail.

MAP ID	SITE NAME	ADDRESS	DATABASE ACRONYMS	RELATIVE ELEVATION	DIST (ft. & mi.) DIRECTION
A1	GARLAND R WALTER TRU	21212 ELMWOOD ST	RCRA NonGen / NLR	Lower	1024, 0.194, WSW
A2	WALTER TRUCKING AND	21210 ELMWOOD ST	RCRA NonGen / NLR	Lower	1024, 0.194, WSW
B3	MOBIL BALDWIN	21020 CAJALCO RD	LUST, HIST UST	Lower	2057, 0.390, West
B4	MOBIL-BALDWIN	21020 CAJALCO RD	LUST	Lower	2057, 0.390, West
5	PERRIS DRUM SITE	19834 CARROLL STREET	SEMS, PRP, ICIS, FINDS, ECHO	Higher	2184, 0.414, SE
6	SOUTHWEST ELEMENTARY	21350 RIDER STREET	ENVIROSTOR, SCH	Higher	2321, 0.440, South

EXECUTIVE SUMMARY

TARGET PROPERTY SEARCH RESULTS

The target property was not listed in any of the databases searched by EDR.

DATABASES WITH NO MAPPED SITES

No mapped sites were found in EDR's search of available ("reasonably ascertainable ") government records either on the target property or within the search radius around the target property for the following databases:

STANDARD ENVIRONMENTAL RECORDS

Federal NPL site list

NPL..... National Priority List
Proposed NPL..... Proposed National Priority List Sites
NPL LIENS..... Federal Superfund Liens

Federal Delisted NPL site list

Delisted NPL..... National Priority List Deletions

Federal CERCLIS list

FEDERAL FACILITY..... Federal Facility Site Information listing

Federal CERCLIS NFRAP site list

SEMS-ARCHIVE..... Superfund Enterprise Management System Archive

Federal RCRA CORRACTS facilities list

CORRACTS..... Corrective Action Report

Federal RCRA non-CORRACTS TSD facilities list

RCRA-TSDF..... RCRA - Treatment, Storage and Disposal

Federal RCRA generators list

RCRA-LQG..... RCRA - Large Quantity Generators
RCRA-SQG..... RCRA - Small Quantity Generators
RCRA-CESQG..... RCRA - Conditionally Exempt Small Quantity Generator

Federal institutional controls / engineering controls registries

LUCIS..... Land Use Control Information System
US ENG CONTROLS..... Engineering Controls Sites List
US INST CONTROL..... Sites with Institutional Controls

EXECUTIVE SUMMARY

Federal ERNS list

ERNS..... Emergency Response Notification System

State- and tribal - equivalent NPL

RESPONSE..... State Response Sites

State and tribal landfill and/or solid waste disposal site lists

SWF/LF..... Solid Waste Information System

State and tribal leaking storage tank lists

INDIAN LUST..... Leaking Underground Storage Tanks on Indian Land

CPS-SLIC..... Statewide SLIC Cases

State and tribal registered storage tank lists

FEMA UST..... Underground Storage Tank Listing

UST..... Active UST Facilities

AST..... Aboveground Petroleum Storage Tank Facilities

INDIAN UST..... Underground Storage Tanks on Indian Land

State and tribal voluntary cleanup sites

VCP..... Voluntary Cleanup Program Properties

INDIAN VCP..... Voluntary Cleanup Priority Listing

State and tribal Brownfields sites

BROWNFIELDS..... Considered Brownfields Sites Listing

ADDITIONAL ENVIRONMENTAL RECORDS

Local Brownfield lists

US BROWNFIELDS..... A Listing of Brownfields Sites

Local Lists of Landfill / Solid Waste Disposal Sites

WMUDS/SWAT..... Waste Management Unit Database

SWRCY..... Recycler Database

HAULERS..... Registered Waste Tire Haulers Listing

INDIAN ODI..... Report on the Status of Open Dumps on Indian Lands

ODI..... Open Dump Inventory

DEBRIS REGION 9..... Torres Martinez Reservation Illegal Dump Site Locations

IHS OPEN DUMPS..... Open Dumps on Indian Land

Local Lists of Hazardous waste / Contaminated Sites

US HIST CDL..... Delisted National Clandestine Laboratory Register

HIST Cal-Sites..... Historical Calsites Database

EXECUTIVE SUMMARY

SCH.....	School Property Evaluation Program
CDL.....	Clandestine Drug Labs
Toxic Pits.....	Toxic Pits Cleanup Act Sites
US CDL.....	National Clandestine Laboratory Register
CERS HAZ WASTE.....	CERS HAZ WASTE

Local Lists of Registered Storage Tanks

SWEEPS UST.....	SWEEPS UST Listing
HIST UST.....	Hazardous Substance Storage Container Database
CA FID UST.....	Facility Inventory Database
CERS TANKS.....	California Environmental Reporting System (CERS) Tanks

Local Land Records

LIENS.....	Environmental Liens Listing
LIENS 2.....	CERCLA Lien Information
DEED.....	Deed Restriction Listing

Records of Emergency Release Reports

HMIRS.....	Hazardous Materials Information Reporting System
CHMIRS.....	California Hazardous Material Incident Report System
LDS.....	Land Disposal Sites Listing
MCS.....	Military Cleanup Sites Listing
SPILLS 90.....	SPILLS 90 data from FirstSearch

Other Ascertainable Records

FUDS.....	Formerly Used Defense Sites
DOD.....	Department of Defense Sites
SCRD DRYCLEANERS.....	State Coalition for Remediation of Drycleaners Listing
US FIN ASSUR.....	Financial Assurance Information
EPA WATCH LIST.....	EPA WATCH LIST
2020 COR ACTION.....	2020 Corrective Action Program List
TSCA.....	Toxic Substances Control Act
TRIS.....	Toxic Chemical Release Inventory System
SSTS.....	Section 7 Tracking Systems
ROD.....	Records Of Decision
RMP.....	Risk Management Plans
RAATS.....	RCRA Administrative Action Tracking System
PRP.....	Potentially Responsible Parties
PADS.....	PCB Activity Database System
ICIS.....	Integrated Compliance Information System
FTTS.....	FIFRA/ TSCA Tracking System - FIFRA (Federal Insecticide, Fungicide, & Rodenticide Act)/TSCA (Toxic Substances Control Act)
MLTS.....	Material Licensing Tracking System
COAL ASH DOE.....	Steam-Electric Plant Operation Data
COAL ASH EPA.....	Coal Combustion Residues Surface Impoundments List
PCB TRANSFORMER.....	PCB Transformer Registration Database
RADINFO.....	Radiation Information Database
HIST FTTS.....	FIFRA/TSCA Tracking System Administrative Case Listing
DOT OPS.....	Incident and Accident Data
CONSENT.....	Superfund (CERCLA) Consent Decrees
INDIAN RESERV.....	Indian Reservations

EXECUTIVE SUMMARY

FUSRAP.....	Formerly Utilized Sites Remedial Action Program
UMTRA.....	Uranium Mill Tailings Sites
LEAD SMELTERS.....	Lead Smelter Sites
US AIRS.....	Aerometric Information Retrieval System Facility Subsystem
US MINES.....	Mines Master Index File
ABANDONED MINES.....	Abandoned Mines
FINDS.....	Facility Index System/Facility Registry System
DOCKET HWC.....	Hazardous Waste Compliance Docket Listing
UXO.....	Unexploded Ordnance Sites
ECHO.....	Enforcement & Compliance History Information
FUELS PROGRAM.....	EPA Fuels Program Registered Listing
CA BOND EXP. PLAN.....	Bond Expenditure Plan
Cortese.....	"Cortese" Hazardous Waste & Substances Sites List
CUPA Listings.....	CUPA Resources List
DRYCLEANERS.....	Cleaner Facilities
EML.....	Emissions Inventory Data
ENF.....	Enforcement Action Listing
Financial Assurance.....	Financial Assurance Information Listing
HAZNET.....	Facility and Manifest Data
ICE.....	ICE
HIST CORTESE.....	Hazardous Waste & Substance Site List
HWP.....	EnviroStor Permitted Facilities Listing
HWT.....	Registered Hazardous Waste Transporter Database
MINES.....	Mines Site Location Listing
MWMP.....	Medical Waste Management Program Listing
NPDES.....	NPDES Permits Listing
PEST LIC.....	Pesticide Regulation Licenses Listing
PROC.....	Certified Processors Database
Notify 65.....	Proposition 65 Records
UIC.....	UIC Listing
WASTEWATER PITS.....	Oil Wastewater Pits Listing
WDS.....	Waste Discharge System
WIP.....	Well Investigation Program Case List
UIC GEO.....	UIC GEO (GEOTRACKER)
CERS.....	CERS
PROJECT.....	PROJECT (GEOTRACKER)
MILITARY PRIV SITES.....	MILITARY PRIV SITES (GEOTRACKER)
NON-CASE INFO.....	NON-CASE INFO (GEOTRACKER)
PROD WATER PONDS.....	PROD WATER PONDS (GEOTRACKER)
CIWQS.....	California Integrated Water Quality System
SAMPLING POINT.....	SAMPLING POINT (GEOTRACKER)
OTHER OIL GAS.....	OTHER OIL & GAS (GEOTRACKER)
WELL STIM PROJ.....	Well Stimulation Project (GEOTRACKER)
WDR.....	Waste Discharge Requirements Listing

EDR HIGH RISK HISTORICAL RECORDS

EDR Exclusive Records

EDR MGP.....	EDR Proprietary Manufactured Gas Plants
EDR Hist Auto.....	EDR Exclusive Historical Auto Stations
EDR Hist Cleaner.....	EDR Exclusive Historical Cleaners

EDR RECOVERED GOVERNMENT ARCHIVES

Exclusive Recovered Govt. Archives

RGA LF.....	Recovered Government Archive Solid Waste Facilities List
-------------	--

EXECUTIVE SUMMARY

RGA LUST..... Recovered Government Archive Leaking Underground Storage Tank

SURROUNDING SITES: SEARCH RESULTS

Surrounding sites were identified in the following databases.

Elevations have been determined from the USGS Digital Elevation Model and should be evaluated on a relative (not an absolute) basis. Relative elevation information between sites of close proximity should be field verified. Sites with an elevation equal to or higher than the target property have been differentiated below from sites with an elevation lower than the target property.

Page numbers and map identification numbers refer to the EDR Radius Map report where detailed data on individual sites can be reviewed.

Sites listed in ***bold italics*** are in multiple databases.

Unmappable (orphan) sites are not considered in the foregoing analysis.

STANDARD ENVIRONMENTAL RECORDS

Federal CERCLIS list

SEMS: SEMS (Superfund Enterprise Management System) tracks hazardous waste sites, potentially hazardous waste sites, and remedial activities performed in support of EPA's Superfund Program across the United States. The list was formerly know as CERCLIS, renamed to SEMS by the EPA in 2015. The list contains data on potentially hazardous waste sites that have been reported to the USEPA by states, municipalities, private companies and private persons, pursuant to Section 103 of the Comprehensive Environmental Response, Compensation, and Liability Act (CERCLA). This dataset also contains sites which are either proposed to or on the National Priorities List (NPL) and the sites which are in the screening and assessment phase for possible inclusion on the NPL.

A review of the SEMS list, as provided by EDR, and dated 07/17/2018 has revealed that there is 1 SEMS site within approximately 0.5 miles of the target property.

<u>Equal/Higher Elevation</u>	<u>Address</u>	<u>Direction / Distance</u>	<u>Map ID</u>	<u>Page</u>
<i>PERRIS DRUM SITE</i> Site ID: 0906086 EPA Id: CAN000906086	<i>19834 CARROLL STREET</i>	<i>SE 1/4 - 1/2 (0.414 mi.)</i>	<i>5</i>	<i>19</i>

State- and tribal - equivalent CERCLIS

ENVIROSTOR: The Department of Toxic Substances Control's (DTSC's) Site Mitigation and Brownfields Reuse Program's (SMBRP's) EnviroStor database identifies sites that have known contamination or sites for which there may be reasons to investigate further. The database includes the following site types: Federal Superfund sites (National Priorities List (NPL)); State Response, including Military Facilities and State Superfund; Voluntary Cleanup; and School sites. EnviroStor provides similar information to the information that was available in CalSites, and provides additional site information, including, but not limited to, identification of formerly-contaminated properties that have been released for reuse, properties where environmental deed restrictions have been recorded to prevent inappropriate land uses, and risk characterization information that is used to assess potential impacts to public health and the environment at contaminated sites.

A review of the ENVIROSTOR list, as provided by EDR, and dated 07/30/2018 has revealed that there is

EXECUTIVE SUMMARY

1 ENVIROSTOR site within approximately 1 mile of the target property.

<u>Equal/Higher Elevation</u>	<u>Address</u>	<u>Direction / Distance</u>	<u>Map ID</u>	<u>Page</u>
SOUTHWEST ELEMENTARY Facility Id: 33010029 Status: No Further Action	21350 RIDER STREET	S 1/4 - 1/2 (0.440 mi.)	6	21

State and tribal leaking storage tank lists

LUST: Leaking Underground Storage Tank (LUST) Sites included in GeoTracker. GeoTracker is the Water Boards data management system for sites that impact, or have the potential to impact, water quality in California, with emphasis on groundwater.

A review of the LUST list, as provided by EDR, has revealed that there are 2 LUST sites within approximately 0.5 miles of the target property.

<u>Lower Elevation</u>	<u>Address</u>	<u>Direction / Distance</u>	<u>Map ID</u>	<u>Page</u>
MOBIL BALDWIN Database: LUST, Date of Government Version: 09/10/2018 Database: RIVERSIDE CO. LUST, Date of Government Version: 10/10/2018 Status: Open - Remediation Facility Id: 200016509 Global Id: T0606599148 Facility Status: 0	21020 CAJALCO RD	W 1/4 - 1/2 (0.390 mi.)	B3	10
MOBIL-BALDWIN Database: LUST REG 8, Date of Government Version: 02/14/2005 Facility Status: Leak being confirmed Global ID: T0606599148	21020 CAJALCO RD	W 1/4 - 1/2 (0.390 mi.)	B4	18

ADDITIONAL ENVIRONMENTAL RECORDS

Other Ascertainable Records

RCRA NonGen / NLR: RCRAInfo is EPA's comprehensive information system, providing access to data supporting the Resource Conservation and Recovery Act (RCRA) of 1976 and the Hazardous and Solid Waste Amendments (HSWA) of 1984. The database includes selective information on sites which generate, transport, store, treat and/or dispose of hazardous waste as defined by the Resource Conservation and Recovery Act (RCRA). Non-Generators do not presently generate hazardous waste.

A review of the RCRA NonGen / NLR list, as provided by EDR, and dated 03/01/2018 has revealed that there are 2 RCRA NonGen / NLR sites within approximately 0.25 miles of the target property.

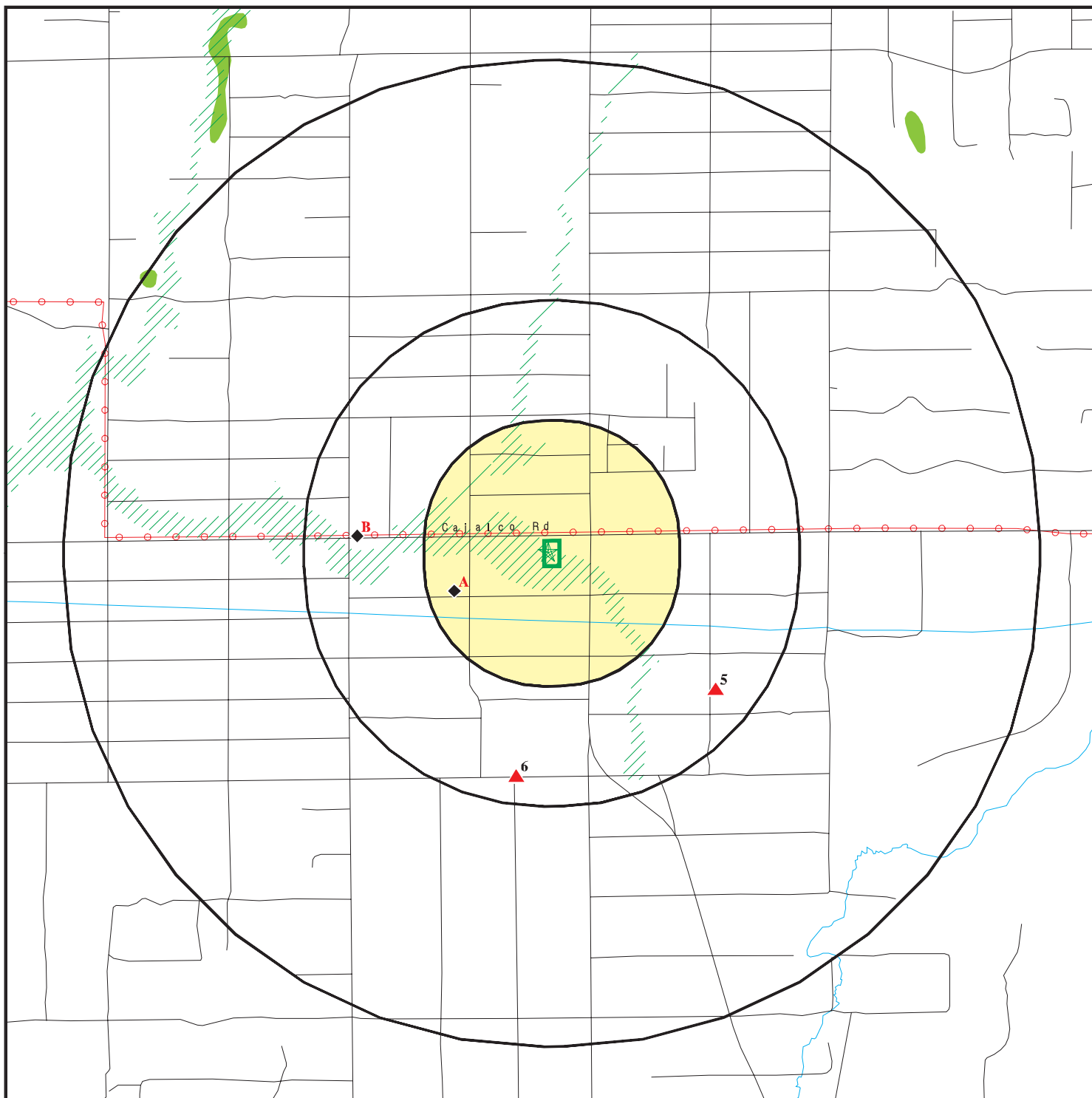
<u>Lower Elevation</u>	<u>Address</u>	<u>Direction / Distance</u>	<u>Map ID</u>	<u>Page</u>
GARLAND R WALTER TRU EPA ID:: CAR000207340	21212 ELMWOOD ST	WSW 1/8 - 1/4 (0.194 mi.)	A1	8
WALTER TRUCKING AND EPA ID:: CAR000205914	21210 ELMWOOD ST	WSW 1/8 - 1/4 (0.194 mi.)	A2	9

EXECUTIVE SUMMARY


Due to poor or inadequate address information, the following sites were not mapped. Count: 4 records.


<u>Site Name</u>	<u>Database(s)</u>
	CDL
	CDL
	CDL
	CDL

OVERVIEW MAP - 5458161.2S



 Target Property

 Sites at elevations higher than or equal to the target property

 Sites at elevations lower than the target property

 Manufactured Gas Plants

 National Priority List Sites

 Dept. Defense Sites

 Indian Reservations BIA

 Power transmission lines

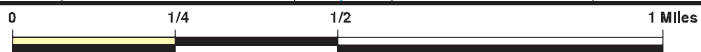
 100-year flood zone

 500-year flood zone

 National Wetland Inventory

 State Wetlands

 Areas of Concern

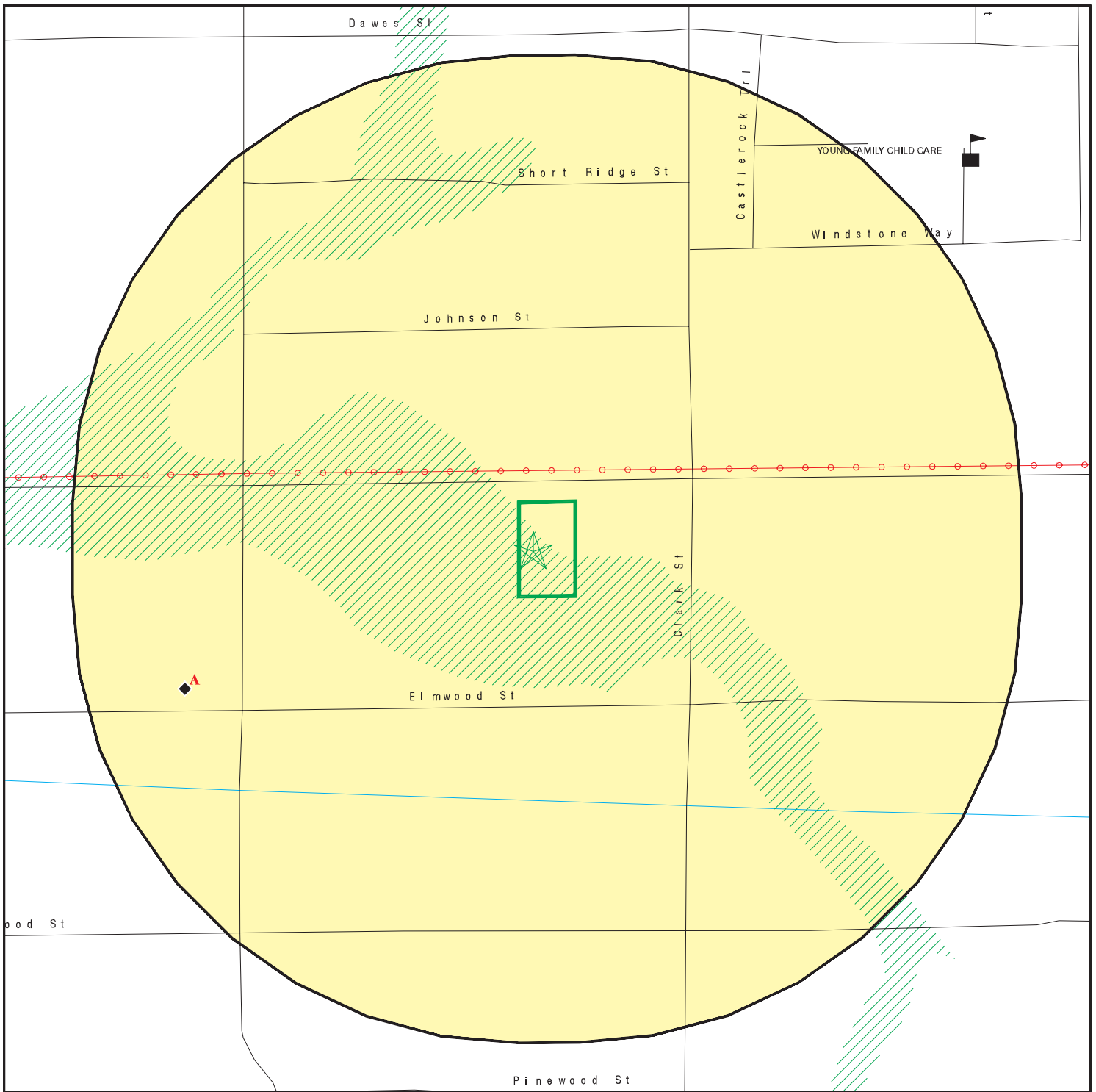









This report includes Interactive Map Layers to display and/or hide map information. The legend includes only those icons for the default map view.





SITE NAME: Cajalco Gas Station
 ADDRESS: 21419 Cajalco Road
 Perris CA 92570
 LAT/LONG: 33.836657 / 117.289165


CLIENT: Mesopotamia Geotechnical Consultants
 CONTACT: NIDHAM ARAM ALRAYES
 INQUIRY #: 5458161.2s
 DATE: October 18, 2018 3:42 pm

DETAIL MAP - 5458161.2S



-  Target Property
-  Sites at elevations higher than or equal to the target property
-  Sites at elevations lower than the target property
-  Manufactured Gas Plants
-  Sensitive Receptors
-  National Priority List Sites
-  Dept. Defense Sites

-  Indian Reservations BIA
-  Power transmission lines
-  100-year flood zone
-  500-year flood zone

-  Areas of Concern

This report includes Interactive Map Layers to display and/or hide map information. The legend includes only those icons for the default map view.

SITE NAME: Cajalco Gas Station
 ADDRESS: 21419 Cajalco Road
 Perris CA 92570
 LAT/LONG: 33.836657 / 117.289165

CLIENT: Mesopotamia Geotechnical Consultants
 CONTACT: NIDHAM ARAM ALRAYES
 INQUIRY #: 5458161.2s
 DATE: October 18, 2018 3:44 pm

MAP FINDINGS SUMMARY

Database	Search Distance (Miles)	Target Property	< 1/8	1/8 - 1/4	1/4 - 1/2	1/2 - 1	> 1	Total Plotted
STANDARD ENVIRONMENTAL RECORDS								
<i>Federal NPL site list</i>								
NPL	1.000		0	0	0	0	NR	0
Proposed NPL	1.000		0	0	0	0	NR	0
NPL LIENS	0.001		0	NR	NR	NR	NR	0
<i>Federal Delisted NPL site list</i>								
Delisted NPL	1.000		0	0	0	0	NR	0
<i>Federal CERCLIS list</i>								
FEDERAL FACILITY	0.500		0	0	0	NR	NR	0
SEMS	0.500		0	0	1	NR	NR	1
<i>Federal CERCLIS NFRAP site list</i>								
SEMS-ARCHIVE	0.500		0	0	0	NR	NR	0
<i>Federal RCRA CORRACTS facilities list</i>								
CORRACTS	1.000		0	0	0	0	NR	0
<i>Federal RCRA non-CORRACTS TSD facilities list</i>								
RCRA-TSDF	0.500		0	0	0	NR	NR	0
<i>Federal RCRA generators list</i>								
RCRA-LQG	0.250		0	0	NR	NR	NR	0
RCRA-SQG	0.250		0	0	NR	NR	NR	0
RCRA-CESQG	0.250		0	0	NR	NR	NR	0
<i>Federal institutional controls / engineering controls registries</i>								
LUCIS	0.500		0	0	0	NR	NR	0
US ENG CONTROLS	0.500		0	0	0	NR	NR	0
US INST CONTROL	0.500		0	0	0	NR	NR	0
<i>Federal ERNS list</i>								
ERNS	0.001		0	NR	NR	NR	NR	0
<i>State- and tribal - equivalent NPL RESPONSE</i>								
RESPONSE	1.000		0	0	0	0	NR	0
<i>State- and tribal - equivalent CERCLIS ENVIROSTOR</i>								
ENVIROSTOR	1.000		0	0	1	0	NR	1
<i>State and tribal landfill and/or solid waste disposal site lists</i>								
SWF/LF	0.500		0	0	0	NR	NR	0
<i>State and tribal leaking storage tank lists</i>								
LUST	0.500		0	0	2	NR	NR	2

MAP FINDINGS SUMMARY

Database	Search Distance (Miles)	Target Property	< 1/8	1/8 - 1/4	1/4 - 1/2	1/2 - 1	> 1	Total Plotted
INDIAN LUST	0.500		0	0	0	NR	NR	0
CPS-SLIC	0.500		0	0	0	NR	NR	0
<i>State and tribal registered storage tank lists</i>								
FEMA UST	0.250		0	0	NR	NR	NR	0
UST	0.250		0	0	NR	NR	NR	0
AST	0.250		0	0	NR	NR	NR	0
INDIAN UST	0.250		0	0	NR	NR	NR	0
<i>State and tribal voluntary cleanup sites</i>								
VCP	0.500		0	0	0	NR	NR	0
INDIAN VCP	0.500		0	0	0	NR	NR	0
<i>State and tribal Brownfields sites</i>								
BROWNFIELDS	0.500		0	0	0	NR	NR	0
<u>ADDITIONAL ENVIRONMENTAL RECORDS</u>								
<i>Local Brownfield lists</i>								
US BROWNFIELDS	0.500		0	0	0	NR	NR	0
<i>Local Lists of Landfill / Solid Waste Disposal Sites</i>								
WMUDS/SWAT	0.500		0	0	0	NR	NR	0
SWRCY	0.500		0	0	0	NR	NR	0
HAULERS	0.001		0	NR	NR	NR	NR	0
INDIAN ODI	0.500		0	0	0	NR	NR	0
ODI	0.500		0	0	0	NR	NR	0
DEBRIS REGION 9	0.500		0	0	0	NR	NR	0
IHS OPEN DUMPS	0.500		0	0	0	NR	NR	0
<i>Local Lists of Hazardous waste / Contaminated Sites</i>								
US HIST CDL	0.001		0	NR	NR	NR	NR	0
HIST Cal-Sites	1.000		0	0	0	0	NR	0
SCH	0.250		0	0	NR	NR	NR	0
CDL	0.001		0	NR	NR	NR	NR	0
Toxic Pits	1.000		0	0	0	0	NR	0
US CDL	0.001		0	NR	NR	NR	NR	0
CERS HAZ WASTE	0.250		0	0	NR	NR	NR	0
<i>Local Lists of Registered Storage Tanks</i>								
SWEEPS UST	0.250		0	0	NR	NR	NR	0
HIST UST	0.250		0	0	NR	NR	NR	0
CA FID UST	0.250		0	0	NR	NR	NR	0
CERS TANKS	0.250		0	0	NR	NR	NR	0
<i>Local Land Records</i>								
LIENS	0.001		0	NR	NR	NR	NR	0
LIENS 2	0.001		0	NR	NR	NR	NR	0

MAP FINDINGS SUMMARY

Database	Search Distance (Miles)	Target Property	< 1/8	1/8 - 1/4	1/4 - 1/2	1/2 - 1	> 1	Total Plotted
DEED	0.500		0	0	0	NR	NR	0
Records of Emergency Release Reports								
HMIRS	0.001		0	NR	NR	NR	NR	0
CHMIRS	0.001		0	NR	NR	NR	NR	0
LDS	0.001		0	NR	NR	NR	NR	0
MCS	0.001		0	NR	NR	NR	NR	0
SPILLS 90	0.001		0	NR	NR	NR	NR	0
Other Ascertainable Records								
RCRA NonGen / NLR	0.250		0	2	NR	NR	NR	2
FUDS	1.000		0	0	0	0	NR	0
DOD	1.000		0	0	0	0	NR	0
SCRD DRYCLEANERS	0.500		0	0	0	NR	NR	0
US FIN ASSUR	0.001		0	NR	NR	NR	NR	0
EPA WATCH LIST	0.001		0	NR	NR	NR	NR	0
2020 COR ACTION	0.250		0	0	NR	NR	NR	0
TSCA	0.001		0	NR	NR	NR	NR	0
TRIS	0.001		0	NR	NR	NR	NR	0
SSTS	0.001		0	NR	NR	NR	NR	0
ROD	1.000		0	0	0	0	NR	0
RMP	0.001		0	NR	NR	NR	NR	0
RAATS	0.001		0	NR	NR	NR	NR	0
PRP	0.001		0	NR	NR	NR	NR	0
PADS	0.001		0	NR	NR	NR	NR	0
ICIS	0.001		0	NR	NR	NR	NR	0
FTTS	0.001		0	NR	NR	NR	NR	0
MLTS	0.001		0	NR	NR	NR	NR	0
COAL ASH DOE	0.001		0	NR	NR	NR	NR	0
COAL ASH EPA	0.500		0	0	0	NR	NR	0
PCB TRANSFORMER	0.001		0	NR	NR	NR	NR	0
RADINFO	0.001		0	NR	NR	NR	NR	0
HIST FTTS	0.001		0	NR	NR	NR	NR	0
DOT OPS	0.001		0	NR	NR	NR	NR	0
CONSENT	1.000		0	0	0	0	NR	0
INDIAN RESERV	0.001		0	NR	NR	NR	NR	0
FUSRAP	1.000		0	0	0	0	NR	0
UMTRA	0.500		0	0	0	NR	NR	0
LEAD SMELTERS	0.001		0	NR	NR	NR	NR	0
US AIRS	0.001		0	NR	NR	NR	NR	0
US MINES	0.250		0	0	NR	NR	NR	0
ABANDONED MINES	0.001		0	NR	NR	NR	NR	0
FINDS	0.001		0	NR	NR	NR	NR	0
DOCKET HWC	0.001		0	NR	NR	NR	NR	0
UXO	1.000		0	0	0	0	NR	0
ECHO	0.001		0	NR	NR	NR	NR	0
FUELS PROGRAM	0.250		0	0	NR	NR	NR	0
CA BOND EXP. PLAN	1.000		0	0	0	0	NR	0
Cortese	0.500		0	0	0	NR	NR	0
CUPA Listings	0.250		0	0	NR	NR	NR	0
DRYCLEANERS	0.250		0	0	NR	NR	NR	0

Map ID
Direction
Distance
Elevation

MAP FINDINGS

Site

Database(s)

EDR ID Number
EPA ID Number

A1
WSW
1/8-1/4
0.194 mi.
1024 ft.

GARLAND R WALTER TRUCKING
21212 ELMWOOD ST
PERRIS, CA 92572

RCRA NonGen / NLR 1014387255
CAR000207340

Site 1 of 2 in cluster A

Relative:
Lower

RCRA NonGen / NLR:

Actual:
1651 ft.

Date form received by agency: 04/01/2010
Facility name: GARLAND R WALTER TRUCKING
Facility address: 21212 ELMWOOD ST
PERRIS, CA 92572
EPA ID: CAR000207340
Mailing address: PO BOX 864
PERRIS, CA 92572
Contact: GARLAND R WALTER
Contact address: PO BOX 864
PERRIS, CA 92572
Contact country: US
Contact telephone: 951-943-1323
Contact email: WALTERKG34@YAHOO.COM
EPA Region: 09
Classification: Non-Generator
Description: Handler: Non-Generators do not presently generate hazardous waste

Owner/Operator Summary:

Owner/operator name: GARLAND R WALTER
Owner/operator address: Not reported
Not reported
Owner/operator country: Not reported
Owner/operator telephone: Not reported
Owner/operator email: Not reported
Owner/operator fax: Not reported
Owner/operator extension: Not reported
Legal status: Private
Owner/Operator Type: Operator
Owner/Op start date: 03/15/2010
Owner/Op end date: Not reported

Owner/operator name: GARLAND R WALTER
Owner/operator address: PO BOX 864
PERRIS, CA 92572
Owner/operator country: US
Owner/operator telephone: Not reported
Owner/operator email: Not reported
Owner/operator fax: Not reported
Owner/operator extension: Not reported
Legal status: Private
Owner/Operator Type: Owner
Owner/Op start date: 03/15/2010
Owner/Op end date: Not reported

Handler Activities Summary:

U.S. importer of hazardous waste: No
Mixed waste (haz. and radioactive): No
Recycler of hazardous waste: No
Transporter of hazardous waste: Yes
Treater, storer or disposer of HW: No
Underground injection activity: No

Map ID
Direction
Distance
Elevation

MAP FINDINGS

Site

Database(s)

EDR ID Number
EPA ID Number

GARLAND R WALTER TRUCKING (Continued)

1014387255

On-site burner exemption: No
Furnace exemption: No
Used oil fuel burner: No
Used oil processor: No
Used oil refiner: No
Used oil fuel marketer to burner: No
Used oil Specification marketer: No
Used oil transfer facility: No
Used oil transporter: No

Universal Waste Summary:

Waste type: Batteries
Accumulated waste on-site: Yes
Generated waste on-site: Not reported

Waste type: Lamps
Accumulated waste on-site: Yes
Generated waste on-site: Not reported

Waste type: Pesticides
Accumulated waste on-site: Yes
Generated waste on-site: Not reported

Waste type: Thermostats
Accumulated waste on-site: Yes
Generated waste on-site: Not reported

Violation Status: No violations found

A2
WSW
1/8-1/4
0.194 mi.
1024 ft.

WALTER TRUCKING AND SONS INC
21210 ELMWOOD ST
PERRIS, CA 92572

RCRA NonGen / NLR **1014387137**
CAR000205914

Site 2 of 2 in cluster A

Relative:
Lower
Actual:
1651 ft.

RCRA NonGen / NLR:
Date form received by agency: 03/01/2010
Facility name: WALTER TRUCKING AND SONS INC
Facility address: 21210 ELMWOOD ST
PERRIS, CA 92572
EPA ID: CAR000205914
Mailing address: PO BOX 864
PERRIS, CA 92572
Contact: GARLAND R WALTER
Contact address: PO BOX 864
PERRIS, CA 92572
Contact country: US
Contact telephone: 951-943-1323
Contact email: WALTERKG34@YAHOO.COM
EPA Region: 09
Classification: Non-Generator
Description: Handler: Non-Generators do not presently generate hazardous waste

Owner/Operator Summary:

Owner/operator name: GARLAND R WALTER
Owner/operator address: Not reported
Not reported
Owner/operator country: Not reported

Map ID
Direction
Distance
Elevation

MAP FINDINGS

Site

Database(s)

EDR ID Number
EPA ID Number

WALTER TRUCKING AND SONS INC (Continued)

1014387137

Owner/operator telephone: Not reported
Owner/operator email: Not reported
Owner/operator fax: Not reported
Owner/operator extension: Not reported
Legal status: Private
Owner/Operator Type: Operator
Owner/Op start date: 01/01/2010
Owner/Op end date: Not reported

Owner/operator name: WALTER TRUCKING AND SONS INC
Owner/operator address: PO BOX 864
PERRIS, CA 92572

Owner/operator country: US
Owner/operator telephone: 951-943-1323
Owner/operator email: Not reported
Owner/operator fax: Not reported
Owner/operator extension: Not reported
Legal status: Private
Owner/Operator Type: Owner
Owner/Op start date: 01/01/2010
Owner/Op end date: Not reported

Handler Activities Summary:

U.S. importer of hazardous waste: No
Mixed waste (haz. and radioactive): No
Recycler of hazardous waste: No
Transporter of hazardous waste: Yes
Treater, storer or disposer of HW: No
Underground injection activity: No
On-site burner exemption: No
Furnace exemption: No
Used oil fuel burner: No
Used oil processor: No
User oil refiner: No
Used oil fuel marketer to burner: No
Used oil Specification marketer: No
Used oil transfer facility: No
Used oil transporter: No

Violation Status: No violations found

B3
West
1/4-1/2
0.390 mi.
2057 ft.

MOBIL BALDWIN
21020 CAJALCO RD
PERRIS, CA 92370
Site 1 of 2 in cluster B

LUST U001575313
HIST UST N/A

Relative:
Lower
Actual:
1643 ft.

LUST:
Lead Agency: SANTA ANA RWQCB (REGION 8)
Case Type: LUST Cleanup Site
Geo Track: http://geotracker.waterboards.ca.gov/profile_report.asp?global_id=T0606599148
Global Id: T0606599148
Latitude: 33.8373
Longitude: -117.296
Status: Open - Remediation
Status Date: 03/21/2014
Case Worker: RS
RB Case Number: 083303759T

Map ID
Direction
Distance
Elevation

MAP FINDINGS

Site

Database(s)

EDR ID Number
EPA ID Number

MOBIL BALDWIN (Continued)

U001575313

Local Agency: RIVERSIDE COUNTY LOP
File Location: Regional Board
Local Case Number: 200016509
Potential Media Affect: Aquifer used for drinking water supply
Potential Contaminants of Concern: Gasoline
Site History: From January through March 2008 approximately 740 cubic yards (919 tons) of contaminated soil were excavated and transported offsite for recycling. Approximately 4,200 gallons of water were pumped from well MW5 for dewatering during excavation. Piping and a 1,000-gallon underground storage tank left in the ground after the previous tank removal program in July 2000 were removed during excavation activities. Samples collected from beneath the piping and the tank indicated petroleum hydrocarbons were present at concentrations within the expected range based on previous site assessment activities in the vicinity of these features. Samples collected from the walls and floor of the excavation revealed that additional contamination was left in place. However, deeper excavation was prevented due to the granitic bedrock encountered at approximately 14 feet below surface.

LUST:

Global Id: T0606599148
Contact Type: Regional Board Caseworker
Contact Name: ROSE SCOTT
Organization Name: SANTA ANA RWQCB (REGION 8)
Address: 3737 MAIN STREET, SUITE 500
City: RIVERSIDE
Email: rose.scott@waterboards.ca.gov
Phone Number: 9513206375

Global Id: T0606599148
Contact Type: Local Agency Caseworker
Contact Name: Riverside County LOP
Organization Name: RIVERSIDE COUNTY LOP
Address: 3880 LEMON ST SUITE 200
City: RIVERSIDE
Email: Not reported
Phone Number: 9519558980

LUST:

Global Id: T0606599148
Action Type: RESPONSE
Date: 01/30/2015
Action: Monitoring Report - Quarterly

Global Id: T0606599148
Action Type: RESPONSE
Date: 01/30/2014
Action: Remedial Progress Report

Global Id: T0606599148
Action Type: RESPONSE
Date: 07/30/2016
Action: Monitoring Report - Semi-Annually

Global Id: T0606599148
Action Type: ENFORCEMENT

Map ID
Direction
Distance
Elevation

MAP FINDINGS

Site

Database(s)

EDR ID Number
EPA ID Number

MOBIL BALDWIN (Continued)

U001575313

Date: 09/10/2008
Action: Technical Correspondence / Assistance / Other

Global Id: T0606599148
Action Type: RESPONSE
Date: 01/31/2016
Action: Corrective Action Plan / Remedial Action Plan - Addendum - Regulator Responded

Global Id: T0606599148
Action Type: Other
Date: 07/19/2000
Action: Leak Reported

Global Id: T0606599148
Action Type: RESPONSE
Date: 12/05/2011
Action: Clean Up Fund - 5-Year Review Summary

Global Id: T0606599148
Action Type: RESPONSE
Date: 06/01/2008
Action: Tank Removal Report / UST Sampling Report

Global Id: T0606599148
Action Type: RESPONSE
Date: 06/01/2008
Action: Tank Removal Report / UST Sampling Report

Global Id: T0606599148
Action Type: ENFORCEMENT
Date: 02/17/2010
Action: Technical Correspondence / Assistance / Other

Global Id: T0606599148
Action Type: RESPONSE
Date: 04/30/2008
Action: Monitoring Report - Quarterly

Global Id: T0606599148
Action Type: RESPONSE
Date: 10/30/2012
Action: Monitoring Report - Quarterly

Global Id: T0606599148
Action Type: ENFORCEMENT
Date: 02/17/2016
Action: Meeting

Global Id: T0606599148
Action Type: ENFORCEMENT
Date: 12/04/2008
Action: Technical Correspondence / Assistance / Other

Global Id: T0606599148
Action Type: ENFORCEMENT
Date: 03/04/2009
Action: Staff Letter

Map ID
Direction
Distance
Elevation

MAP FINDINGS

Site

Database(s)

EDR ID Number
EPA ID Number

MOBIL BALDWIN (Continued)

U001575313

Global Id:	T0606599148
Action Type:	ENFORCEMENT
Date:	12/07/2005
Action:	Site Visit / Inspection / Sampling
Global Id:	T0606599148
Action Type:	REMEDIATION
Date:	01/23/2008
Action:	Pump & Treat (P&T) Groundwater
Global Id:	T0606599148
Action Type:	ENFORCEMENT
Date:	03/27/2014
Action:	Technical Correspondence / Assistance / Other
Global Id:	T0606599148
Action Type:	ENFORCEMENT
Date:	10/22/2014
Action:	File review
Global Id:	T0606599148
Action Type:	ENFORCEMENT
Date:	12/16/2010
Action:	Staff Letter
Global Id:	T0606599148
Action Type:	ENFORCEMENT
Date:	08/11/2011
Action:	Staff Letter
Global Id:	T0606599148
Action Type:	RESPONSE
Date:	06/01/2008
Action:	Interim Remedial Action Report
Global Id:	T0606599148
Action Type:	ENFORCEMENT
Date:	02/09/2018
Action:	Staff Letter
Global Id:	T0606599148
Action Type:	RESPONSE
Date:	05/11/2018
Action:	Other Report / Document - Regulator Responded
Global Id:	T0606599148
Action Type:	REMEDIATION
Date:	01/23/2008
Action:	Excavation
Global Id:	T0606599148
Action Type:	ENFORCEMENT
Date:	05/30/2013
Action:	Staff Letter
Global Id:	T0606599148
Action Type:	RESPONSE

Map ID
Direction
Distance
Elevation

MAP FINDINGS

Site

Database(s)

EDR ID Number
EPA ID Number

MOBIL BALDWIN (Continued)

U001575313

Date: 06/30/2005
Action: CAP/RAP - Feasibility Study Report

Global Id: T0606599148
Action Type: ENFORCEMENT
Date: 12/15/2011
Action: Staff Letter

Global Id: T0606599148
Action Type: ENFORCEMENT
Date: 12/19/2011
Action: Staff Letter

Global Id: T0606599148
Action Type: Other
Date: 07/19/2000
Action: Leak Discovery

Global Id: T0606599148
Action Type: ENFORCEMENT
Date: 07/29/2009
Action: Staff Letter

Global Id: T0606599148
Action Type: RESPONSE
Date: 04/30/2010
Action: Monitoring Report - Quarterly

Global Id: T0606599148
Action Type: ENFORCEMENT
Date: 01/06/2017
Action: File review

Global Id: T0606599148
Action Type: ENFORCEMENT
Date: 07/03/2018
Action: Email Correspondence

Global Id: T0606599148
Action Type: ENFORCEMENT
Date: 03/29/2018
Action: Staff Letter

Global Id: T0606599148
Action Type: ENFORCEMENT
Date: 12/04/2008
Action: Staff Letter

Global Id: T0606599148
Action Type: ENFORCEMENT
Date: 08/21/2008
Action: Technical Correspondence / Assistance / Other

Global Id: T0606599148
Action Type: Other
Date: 07/19/2000
Action: Leak Stopped

Map ID
Direction
Distance
Elevation

MAP FINDINGS

Site

Database(s)

EDR ID Number
EPA ID Number

MOBIL BALDWIN (Continued)

U001575313

Global Id:	T0606599148
Action Type:	ENFORCEMENT
Date:	08/06/2015
Action:	Verbal Enforcement
Global Id:	T0606599148
Action Type:	ENFORCEMENT
Date:	03/08/2006
Action:	Staff Letter
Global Id:	T0606599148
Action Type:	RESPONSE
Date:	02/15/2018
Action:	Other Workplan - Regulator Responded
Global Id:	T0606599148
Action Type:	ENFORCEMENT
Date:	01/26/2006
Action:	Staff Letter
Global Id:	T0606599148
Action Type:	RESPONSE
Date:	03/30/2018
Action:	Other Workplan - Regulator Responded
Global Id:	T0606599148
Action Type:	RESPONSE
Date:	07/30/2010
Action:	Monitoring Report - Quarterly
Global Id:	T0606599148
Action Type:	RESPONSE
Date:	10/30/2007
Action:	Monitoring Report - Quarterly
Global Id:	T0606599148
Action Type:	RESPONSE
Date:	06/01/2008
Action:	Well Destruction Report
Global Id:	T0606599148
Action Type:	RESPONSE
Date:	01/30/2008
Action:	Monitoring Report - Quarterly
Global Id:	T0606599148
Action Type:	RESPONSE
Date:	01/30/2018
Action:	Monitoring Report - Semi-Annually
Global Id:	T0606599148
Action Type:	RESPONSE
Date:	01/30/2015
Action:	Monitoring Report - Quarterly
Global Id:	T0606599148
Action Type:	ENFORCEMENT

Map ID
Direction
Distance
Elevation

MAP FINDINGS

Site

Database(s)

EDR ID Number
EPA ID Number

MOBIL BALDWIN (Continued)

U001575313

Date: 03/25/2005
Action: Staff Letter

Global Id: T0606599148
Action Type: ENFORCEMENT
Date: 01/09/2007
Action: Verbal Communication

Global Id: T0606599148
Action Type: ENFORCEMENT
Date: 03/07/2016
Action: Staff Letter

Global Id: T0606599148
Action Type: ENFORCEMENT
Date: 07/20/2007
Action: Staff Letter

Global Id: T0606599148
Action Type: RESPONSE
Date: 04/30/2012
Action: Monitoring Report - Quarterly

LUST:

Global Id: T0606599148
Status: Open - Case Begin Date
Status Date: 07/19/2000

Global Id: T0606599148
Status: Open - Remediation
Status Date: 11/02/2005

Global Id: T0606599148
Status: Open - Remediation
Status Date: 04/03/2006

Global Id: T0606599148
Status: Open - Remediation
Status Date: 03/04/2009

Global Id: T0606599148
Status: Open - Remediation
Status Date: 03/21/2014

Global Id: T0606599148
Status: Open - Site Assessment
Status Date: 07/19/2000

Global Id: T0606599148
Status: Open - Verification Monitoring
Status Date: 03/04/2009

RIVERSIDE CO. LUST:

Region: RIVERSIDE
Facility ID: 200016509

Map ID
Direction
Distance
Elevation

MAP FINDINGS

Site

Database(s)

EDR ID Number
EPA ID Number

MOBIL BALDWIN (Continued)

U001575313

Employee: Winters
Site Closed: Referred to Water Board
Case Type: Soil only
Facility Status: 0
Casetype Decode: Soil only is impacted
Fstatus Decode: Not reported

HIST UST:

File Number: 0001F79C
URL: <http://geotracker.waterboards.ca.gov/ustpdfs/pdf/0001F79C.pdf>
Region: STATE
Facility ID: 00000054282
Facility Type: Gas Station
Other Type: Not reported
Contact Name: L BALDWIN
Telephone: 7146577161
Owner Name: L BALDWIN
Owner Address: 21700 MARKHAN
Owner City,St,Zip: PERRIS, CA 92370
Total Tanks: 0003

Tank Num: 001
Container Num: 1
Year Installed: Not reported
Tank Capacity: 00010000
Tank Used for: PRODUCT
Type of Fuel: REGULAR
Container Construction Thickness: Not reported
Leak Detection: Stock Inventor

Tank Num: 002
Container Num: 2
Year Installed: Not reported
Tank Capacity: 00010000
Tank Used for: PRODUCT
Type of Fuel: PREMIUM
Container Construction Thickness: Not reported
Leak Detection: Stock Inventor

Tank Num: 003
Container Num: 3
Year Installed: Not reported
Tank Capacity: 00001000
Tank Used for: PRODUCT
Type of Fuel: UNLEADED
Container Construction Thickness: Not reported
Leak Detection: Stock Inventor

[Click here for Geo Tracker PDF:](#)

MAP FINDINGS

Map ID
 Direction
 Distance
 Elevation

Site

Database(s)

EDR ID Number
 EPA ID Number

B4
West
1/4-1/2
0.390 mi.
2057 ft.

MOBIL-BALDWIN
21020 CAJALCO RD
PERRIS, CA 92370
Site 2 of 2 in cluster B

LUST **S104791937**
N/A

Relative:
Lower
Actual:
1643 ft.

Relative: LUST REG 8:
 Region: 8
 County: Riverside
 Regional Board: Santa Ana Region
 Facility Status: Leak being confirmed
 Case Number: 083303759T
 Local Case Num: 200016509
 Case Type: Soil only
 Substance: Gasoline
 Qty Leaked: Not reported
 Abate Method: Not reported
 Cross Street: BROWN
 Enf Type: Not reported
 Funding: Not reported
 How Discovered: Tank Closure
 How Stopped: Not reported
 Leak Cause: UNK
 Leak Source: UNK
 Global ID: T0606599148
 How Stopped Date: 7/19/2000
 Enter Date: 7/26/2000
 Date Confirmation of Leak Began: 7/19/2000
 Date Preliminary Assessment Began: Not reported
 Discover Date: 7/19/2000
 Enforcement Date: Not reported
 Close Date: Not reported
 Date Prelim Assessment Workplan Submitted: Not reported
 Date Pollution Characterization Began: Not reported
 Date Remediation Plan Submitted: Not reported
 Date Remedial Action Underway: Not reported
 Date Post Remedial Action Monitoring: Not reported
 Enter Date: 7/26/2000
 GW Qualifies: =
 Soil Qualifies: Not reported
 Operator: Not reported
 Facility Contact: Not reported
 Interim: Not reported
 Oversight Program: LUST
 Latitude: 33.837237
 Longitude: -117.298608
 MTBE Date: 5/13/2004
 Max MTBE GW: 1270
 MTBE Concentration: 0
 Max MTBE Soil: Not reported
 MTBE Fuel: 1
 MTBE Tested: MTBE Detected. Site tested for MTBE & MTBE detected
 MTBE Class: *
 Staff: RS
 Staff Initials: Not reported
 Lead Agency: Local Agency
 Local Agency: 33000L
 Hydr Basin #: UNNAMED BASIN
 Beneficial: Not reported

Map ID
Direction
Distance
Elevation

MAP FINDINGS

Site

Database(s)

EDR ID Number
EPA ID Number

MOBIL-BALDWIN (Continued)

S104791937

Priority: Not reported
Cleanup Fund Id: Not reported
Work Suspended: No
Summary: Not reported

5
SE
1/4-1/2
0.414 mi.
2184 ft.

PERRIS DRUM SITE
19834 CARROLL STREET
PERRIS, CA 92570

SEMS 1007490848
PRP CAN000906086
ICIS
FINDS
ECHO

Relative:
Higher
Actual:
1672 ft.

SEMS:
Site ID: 906086
EPA ID: CAN000906086
Cong District: Not reported
FIPS Code: 6065
Latitude: Not reported
Longitude: Not reported
FF: N
NPL: Not on the NPL
Non NPL Status: Removal Only Site (No Site Assessment Work Needed)

SEMS Detail:
Region: 9
Site ID: 906086
EPA ID: CAN000906086
Site Name: PERRIS DRUM SITE
NPL: N
FF: N
OU: 0
Action Code: RV
Action Name: RMVL
SEQ: 1
Start Date: 2004-06-25 00:00:00
Finish Date: 8/13/2004
Qual: C
Current Action Lead: EPA Perf

PRP:
PRP name: THE GLIDDEN COMPANY

ICIS:
Enforcement Action ID: 09-2005-0202
FRS ID: 110017937697
Action Name: Perris Drum Site
Facility Name: PERRIS DRUM SITE
Facility Address: 19834 CARROLL STREET
PERRIS, CA 92570
Enforcement Action Type: CERCLA 122h Agrmt For Cost Recovery
Facility County: RIVERSIDE
Program System Acronym: ICIS
Enforcement Action Forum Desc: Administrative - Formal
EA Type Code: 122H
Facility SIC Code: Not reported
Federal Facility ID: Not reported
Latitude in Decimal Degrees: 33.832087

Map ID
Direction
Distance
Elevation

MAP FINDINGS

Site

Database(s)

EDR ID Number
EPA ID Number

PERRIS DRUM SITE (Continued)

1007490848

Longitude in Decimal Degrees: -117.28328
Permit Type Desc: Not reported
Program System Acronym: 7732404
Facility NAICS Code: Not reported
Tribal Land Code: Not reported

Facility Name: PERRIS DRUM SITE
Address: 19834 CARROLL STREET
Tribal Indicator: N
Fed Facility: Not reported
NAIC Code: Not reported
SIC Code: 4226

Facility Name: PERRIS DRUM SITE
Address: 19834 CARROLL STREET
Tribal Indicator: N
Fed Facility: Not reported
NAIC Code: Not reported
SIC Code: 4226

FINDS:

Registry ID: 110017937697

Environmental Interest/Information System
SUPERFUND (NON-NPL)

ICIS (Integrated Compliance Information System) is the Integrated Compliance Information System and provides a database that, when complete, will contain integrated Enforcement and Compliance information across most of EPA's programs. The vision for ICIS is to replace EPA's independent databases that contain Enforcement data with a single repository for that information. Currently, ICIS contains all Federal Administrative and Judicial enforcement actions. This information is maintained in ICIS by EPA in the Regional offices and its Headquarters. A future release of ICIS will replace the Permit Compliance System (PCS) which supports the NPDES and will integrate that information with Federal actions already in the system. ICIS also has the capability to track other activities occurring in the Region that support Compliance and Enforcement programs. These include; Incident Tracking, Compliance Assistance, and Compliance Monitoring.

[Click this hyperlink](#) while viewing on your computer to access additional FINDS: detail in the EDR Site Report.

ECHO:

Envid: 1007490848
Registry ID: 110017937697
DFR URL: <http://echo.epa.gov/detailed-facility-report?fid=110017937697>

Map ID
Direction
Distance
Elevation

MAP FINDINGS

Site

Database(s)

EDR ID Number
EPA ID Number

6
South
1/4-1/2
0.440 mi.
2321 ft.

SOUTHWEST ELEMENTARY SCHOOL
21350 RIDER STREET
MEAD VALLEY, CA 92571

ENVIROSTOR S107737390
SCH N/A

Relative:
Higher
Actual:
1677 ft.

ENVIROSTOR:
Facility ID: 33010029
Status: No Further Action
Status Date: 03/25/2002
Site Code: 404200
Site Type: School Investigation
Site Type Detailed: School
Acres: 12
NPL: NO
Regulatory Agencies: SMBRP
Lead Agency: SMBRP
Program Manager: Not reported
Supervisor: Javier Hinojosa
Division Branch: Southern California Schools & Brownfields Outreach
Assembly: 61
Senate: 31
Special Program: Not reported
Restricted Use: NO
Site Mgmt Req: NONE SPECIFIED
Funding: School District
Latitude: 33.83063
Longitude: -117.2895
APN: 318-172-014, 318172014
Past Use: AGRICULTURAL - ROW CROPS
Potential COC: Zinc Lead
Confirmed COC: NONE SPECIFIED
Potential Description: SOIL
Alias Name: METHODIST CHURCH PROPERTY (PROPOSED)
Alias Type: Alternate Name
Alias Name: SOUTHWEST ELEMENTARY SCHOOL
Alias Type: Alternate Name
Alias Name: SOUTHWEST ELEMENTARY SCHOOL (PROPOSED)
Alias Type: Alternate Name
Alias Name: VAL VERDE UNIFIED SCHOOL DISTRICT
Alias Type: Alternate Name
Alias Name: VAL VERDE USD/RIVERSIDE DISTRICT UNION
Alias Type: Alternate Name
Alias Name: 318-172-014
Alias Type: APN
Alias Name: 318172014
Alias Type: APN
Alias Name: 404200
Alias Type: Project Code (Site Code)
Alias Name: 33010029
Alias Type: Envirostor ID Number

Completed Info:
Completed Area Name: PROJECT WIDE
Completed Sub Area Name: Not reported
Completed Document Type: Preliminary Endangerment Assessment Report
Completed Date: 03/25/2002
Comments: Not reported

Completed Area Name: PROJECT WIDE

Map ID
Direction
Distance
Elevation

MAP FINDINGS

Site

Database(s)

EDR ID Number
EPA ID Number

SOUTHWEST ELEMENTARY SCHOOL (Continued)

S107737390

Completed Sub Area Name: Not reported
Completed Document Type: * Workplan
Completed Date: 09/07/2001
Comments: Not reported

Completed Area Name: PROJECT WIDE
Completed Sub Area Name: Not reported
Completed Document Type: Phase 1
Completed Date: 03/07/2001
Comments: PEA Required

Completed Area Name: PROJECT WIDE
Completed Sub Area Name: Not reported
Completed Document Type: Other Report
Completed Date: 09/07/2001
Comments: Initial Study/Negative Declaration for school construction

Completed Area Name: PROJECT WIDE
Completed Sub Area Name: Not reported
Completed Document Type: Cost Recovery Closeout Memo
Completed Date: 03/29/2002
Comments: Not reported

Completed Area Name: PROJECT WIDE
Completed Sub Area Name: Not reported
Completed Document Type: Environmental Oversight Agreement
Completed Date: 02/01/2001
Comments: Not reported

Future Area Name: Not reported
Future Sub Area Name: Not reported
Future Document Type: Not reported
Future Due Date: Not reported
Schedule Area Name: Not reported
Schedule Sub Area Name: Not reported
Schedule Document Type: Not reported
Schedule Due Date: Not reported
Schedule Revised Date: Not reported

SCH:

Facility ID: 33010029
Site Type: School Investigation
Site Type Detail: School
Site Mgmt. Req.: NONE SPECIFIED
Acres: 12
National Priorities List: NO
Cleanup Oversight Agencies: SMBRP
Lead Agency: SMBRP
Lead Agency Description: DTSC - Site Cleanup Program
Project Manager: Not reported
Supervisor: Javier Hinojosa
Division Branch: Southern California Schools & Brownfields Outreach
Site Code: 404200
Assembly: 61
Senate: 31
Special Program Status: Not reported

Map ID
Direction
Distance
Elevation

MAP FINDINGS

Site

Database(s)

EDR ID Number
EPA ID Number

SOUTHWEST ELEMENTARY SCHOOL (Continued)

S107737390

Status: No Further Action
Status Date: 03/25/2002
Restricted Use: NO
Funding: School District
Latitude: 33.83063
Longitude: -117.2895
APN: 318-172-014, 318172014
Past Use: AGRICULTURAL - ROW CROPS
Potential COC: Zinc, Zinc, Lead
Confirmed COC: NONE SPECIFIED
Potential Description: SOIL
Alias Name: METHODIST CHURCH PROPERTY (PROPOSED)
Alias Type: Alternate Name
Alias Name: SOUTHWEST ELEMENTARY SCHOOL
Alias Type: Alternate Name
Alias Name: SOUTHWEST ELEMENTARY SCHOOL (PROPOSED)
Alias Type: Alternate Name
Alias Name: VAL VERDE UNIFIED SCHOOL DISTRICT
Alias Type: Alternate Name
Alias Name: VAL VERDE USD/RIVERSIDE DISTRICT UNION
Alias Type: Alternate Name
Alias Name: 318-172-014
Alias Type: APN
Alias Name: 318172014
Alias Type: APN
Alias Name: 404200
Alias Type: Project Code (Site Code)
Alias Name: 33010029
Alias Type: Envirostor ID Number

Completed Info:

Completed Area Name: PROJECT WIDE
Completed Sub Area Name: Not reported
Completed Document Type: Preliminary Endangerment Assessment Report
Completed Date: 03/25/2002
Comments: Not reported

Completed Area Name: PROJECT WIDE
Completed Sub Area Name: Not reported
Completed Document Type: * Workplan
Completed Date: 09/07/2001
Comments: Not reported

Completed Area Name: PROJECT WIDE
Completed Sub Area Name: Not reported
Completed Document Type: Phase 1
Completed Date: 03/07/2001
Comments: PEA Required

Completed Area Name: PROJECT WIDE
Completed Sub Area Name: Not reported
Completed Document Type: Other Report
Completed Date: 09/07/2001
Comments: Initial Study/Negative Declaration for school construction

Completed Area Name: PROJECT WIDE
Completed Sub Area Name: Not reported
Completed Document Type: Cost Recovery Closeout Memo

Map ID
Direction
Distance
Elevation

MAP FINDINGS

Site

Database(s)

EDR ID Number
EPA ID Number

SOUTHWEST ELEMENTARY SCHOOL (Continued)

S107737390

Completed Date: 03/29/2002
Comments: Not reported

Completed Area Name: PROJECT WIDE
Completed Sub Area Name: Not reported
Completed Document Type: Environmental Oversight Agreement
Completed Date: 02/01/2001
Comments: Not reported

Future Area Name: Not reported
Future Sub Area Name: Not reported
Future Document Type: Not reported
Future Due Date: Not reported
Schedule Area Name: Not reported
Schedule Sub Area Name: Not reported
Schedule Document Type: Not reported
Schedule Due Date: Not reported
Schedule Revised Date: Not reported

Count: 4 records.

ORPHAN SUMMARY

City	EDR ID	Site Name	Site Address	Zip	Database(s)
CORONA	S107537948		CAJALCO RD, 3 MI E OF TEMESCAL	92570	CDL
EL CERRITO	S107537950		CAJALCO RD./200 YDS E OF EAGLE	92570	CDL
LAKE MATHEWS	S107526584		1.5 MI S OF CAJALCO RD	92570	CDL
MEAD VALLEY	S108407462		LOUNSBERRY RD, 1/2 MI S OF CAJ	92570	CDL

GOVERNMENT RECORDS SEARCHED / DATA CURRENCY TRACKING

To maintain currency of the following federal and state databases, EDR contacts the appropriate governmental agency on a monthly or quarterly basis, as required.

Number of Days to Update: Provides confirmation that EDR is reporting records that have been updated within 90 days from the date the government agency made the information available to the public.

STANDARD ENVIRONMENTAL RECORDS

Federal NPL site list

NPL: National Priority List

National Priorities List (Superfund). The NPL is a subset of CERCLIS and identifies over 1,200 sites for priority cleanup under the Superfund Program. NPL sites may encompass relatively large areas. As such, EDR provides polygon coverage for over 1,000 NPL site boundaries produced by EPA's Environmental Photographic Interpretation Center (EPIC) and regional EPA offices.

Date of Government Version: 07/17/2018	Source: EPA
Date Data Arrived at EDR: 08/09/2018	Telephone: N/A
Date Made Active in Reports: 09/07/2018	Last EDR Contact: 10/04/2018
Number of Days to Update: 29	Next Scheduled EDR Contact: 01/14/2019
	Data Release Frequency: Quarterly

NPL Site Boundaries

Sources:

EPA's Environmental Photographic Interpretation Center (EPIC)
Telephone: 202-564-7333

EPA Region 1
Telephone 617-918-1143

EPA Region 6
Telephone: 214-655-6659

EPA Region 3
Telephone 215-814-5418

EPA Region 7
Telephone: 913-551-7247

EPA Region 4
Telephone 404-562-8033

EPA Region 8
Telephone: 303-312-6774

EPA Region 5
Telephone 312-886-6686

EPA Region 9
Telephone: 415-947-4246

EPA Region 10
Telephone 206-553-8665

Proposed NPL: Proposed National Priority List Sites

A site that has been proposed for listing on the National Priorities List through the issuance of a proposed rule in the Federal Register. EPA then accepts public comments on the site, responds to the comments, and places on the NPL those sites that continue to meet the requirements for listing.

Date of Government Version: 07/17/2018	Source: EPA
Date Data Arrived at EDR: 08/09/2018	Telephone: N/A
Date Made Active in Reports: 09/07/2018	Last EDR Contact: 10/04/2018
Number of Days to Update: 29	Next Scheduled EDR Contact: 01/14/2019
	Data Release Frequency: Quarterly

NPL LIENS: Federal Superfund Liens

Federal Superfund Liens. Under the authority granted the USEPA by CERCLA of 1980, the USEPA has the authority to file liens against real property in order to recover remedial action expenditures or when the property owner received notification of potential liability. USEPA compiles a listing of filed notices of Superfund Liens.

GOVERNMENT RECORDS SEARCHED / DATA CURRENCY TRACKING

Date of Government Version: 10/15/1991
Date Data Arrived at EDR: 02/02/1994
Date Made Active in Reports: 03/30/1994
Number of Days to Update: 56

Source: EPA
Telephone: 202-564-4267
Last EDR Contact: 08/15/2011
Next Scheduled EDR Contact: 11/28/2011
Data Release Frequency: No Update Planned

Federal Delisted NPL site list

Delisted NPL: National Priority List Deletions

The National Oil and Hazardous Substances Pollution Contingency Plan (NCP) establishes the criteria that the EPA uses to delete sites from the NPL. In accordance with 40 CFR 300.425.(e), sites may be deleted from the NPL where no further response is appropriate.

Date of Government Version: 07/17/2018
Date Data Arrived at EDR: 08/09/2018
Date Made Active in Reports: 09/07/2018
Number of Days to Update: 29

Source: EPA
Telephone: N/A
Last EDR Contact: 10/04/2018
Next Scheduled EDR Contact: 01/14/2019
Data Release Frequency: Quarterly

Federal CERCLIS list

FEDERAL FACILITY: Federal Facility Site Information listing

A listing of National Priority List (NPL) and Base Realignment and Closure (BRAC) sites found in the Comprehensive Environmental Response, Compensation and Liability Information System (CERCLIS) Database where EPA Federal Facilities Restoration and Reuse Office is involved in cleanup activities.

Date of Government Version: 11/07/2016
Date Data Arrived at EDR: 01/05/2017
Date Made Active in Reports: 04/07/2017
Number of Days to Update: 92

Source: Environmental Protection Agency
Telephone: 703-603-8704
Last EDR Contact: 07/06/2018
Next Scheduled EDR Contact: 10/15/2018
Data Release Frequency: Varies

SEMS: Superfund Enterprise Management System

SEMS (Superfund Enterprise Management System) tracks hazardous waste sites, potentially hazardous waste sites, and remedial activities performed in support of EPA's Superfund Program across the United States. The list was formerly known as CERCLIS, renamed to SEMS by the EPA in 2015. The list contains data on potentially hazardous waste sites that have been reported to the USEPA by states, municipalities, private companies and private persons, pursuant to Section 103 of the Comprehensive Environmental Response, Compensation, and Liability Act (CERCLA). This dataset also contains sites which are either proposed to or on the National Priorities List (NPL) and the sites which are in the screening and assessment phase for possible inclusion on the NPL.

Date of Government Version: 07/17/2018
Date Data Arrived at EDR: 08/09/2018
Date Made Active in Reports: 09/07/2018
Number of Days to Update: 29

Source: EPA
Telephone: 800-424-9346
Last EDR Contact: 10/04/2018
Next Scheduled EDR Contact: 10/29/2018
Data Release Frequency: Quarterly

Federal CERCLIS NFRAP site list

SEMS-ARCHIVE: Superfund Enterprise Management System Archive

GOVERNMENT RECORDS SEARCHED / DATA CURRENCY TRACKING

SEMS-ARCHIVE (Superfund Enterprise Management System Archive) tracks sites that have no further interest under the Federal Superfund Program based on available information. The list was formerly known as the CERCLIS-NFRAP, renamed to SEMS ARCHIVE by the EPA in 2015. EPA may perform a minimal level of assessment work at a site while it is archived if site conditions change and/or new information becomes available. Archived sites have been removed and archived from the inventory of SEMS sites. Archived status indicates that, to the best of EPA's knowledge, assessment at a site has been completed and that EPA has determined no further steps will be taken to list the site on the National Priorities List (NPL), unless information indicates this decision was not appropriate or other considerations require a recommendation for listing at a later time. The decision does not necessarily mean that there is no hazard associated with a given site; it only means that, based upon available information, the location is not judged to be potential NPL site.

Date of Government Version: 07/17/2018	Source: EPA
Date Data Arrived at EDR: 08/09/2018	Telephone: 800-424-9346
Date Made Active in Reports: 09/07/2018	Last EDR Contact: 10/04/2018
Number of Days to Update: 29	Next Scheduled EDR Contact: 01/14/2019
	Data Release Frequency: Quarterly

Federal RCRA CORRACTS facilities list

CORRACTS: Corrective Action Report

CORRACTS identifies hazardous waste handlers with RCRA corrective action activity.

Date of Government Version: 03/01/2018	Source: EPA
Date Data Arrived at EDR: 03/28/2018	Telephone: 800-424-9346
Date Made Active in Reports: 06/22/2018	Last EDR Contact: 09/19/2018
Number of Days to Update: 86	Next Scheduled EDR Contact: 01/07/2019
	Data Release Frequency: Quarterly

Federal RCRA non-CORRACTS TSD facilities list

RCRA-TSDF: RCRA - Treatment, Storage and Disposal

RCRAInfo is EPA's comprehensive information system, providing access to data supporting the Resource Conservation and Recovery Act (RCRA) of 1976 and the Hazardous and Solid Waste Amendments (HSWA) of 1984. The database includes selective information on sites which generate, transport, store, treat and/or dispose of hazardous waste as defined by the Resource Conservation and Recovery Act (RCRA). Transporters are individuals or entities that move hazardous waste from the generator offsite to a facility that can recycle, treat, store, or dispose of the waste. TSDFs treat, store, or dispose of the waste.

Date of Government Version: 03/01/2018	Source: Environmental Protection Agency
Date Data Arrived at EDR: 03/28/2018	Telephone: (415) 495-8895
Date Made Active in Reports: 06/22/2018	Last EDR Contact: 09/19/2018
Number of Days to Update: 86	Next Scheduled EDR Contact: 01/07/2019
	Data Release Frequency: Quarterly

Federal RCRA generators list

RCRA-LQG: RCRA - Large Quantity Generators

RCRAInfo is EPA's comprehensive information system, providing access to data supporting the Resource Conservation and Recovery Act (RCRA) of 1976 and the Hazardous and Solid Waste Amendments (HSWA) of 1984. The database includes selective information on sites which generate, transport, store, treat and/or dispose of hazardous waste as defined by the Resource Conservation and Recovery Act (RCRA). Large quantity generators (LQGs) generate over 1,000 kilograms (kg) of hazardous waste, or over 1 kg of acutely hazardous waste per month.

Date of Government Version: 03/01/2018	Source: Environmental Protection Agency
Date Data Arrived at EDR: 03/28/2018	Telephone: (415) 495-8895
Date Made Active in Reports: 06/22/2018	Last EDR Contact: 09/19/2018
Number of Days to Update: 86	Next Scheduled EDR Contact: 01/07/2019
	Data Release Frequency: Quarterly

GOVERNMENT RECORDS SEARCHED / DATA CURRENCY TRACKING

RCRA-SQG: RCRA - Small Quantity Generators

RCRAInfo is EPA's comprehensive information system, providing access to data supporting the Resource Conservation and Recovery Act (RCRA) of 1976 and the Hazardous and Solid Waste Amendments (HSWA) of 1984. The database includes selective information on sites which generate, transport, store, treat and/or dispose of hazardous waste as defined by the Resource Conservation and Recovery Act (RCRA). Small quantity generators (SQGs) generate between 100 kg and 1,000 kg of hazardous waste per month.

Date of Government Version: 03/01/2018	Source: Environmental Protection Agency
Date Data Arrived at EDR: 03/28/2018	Telephone: (415) 495-8895
Date Made Active in Reports: 06/22/2018	Last EDR Contact: 09/19/2018
Number of Days to Update: 86	Next Scheduled EDR Contact: 01/07/2019
	Data Release Frequency: Quarterly

RCRA-CESQG: RCRA - Conditionally Exempt Small Quantity Generators

RCRAInfo is EPA's comprehensive information system, providing access to data supporting the Resource Conservation and Recovery Act (RCRA) of 1976 and the Hazardous and Solid Waste Amendments (HSWA) of 1984. The database includes selective information on sites which generate, transport, store, treat and/or dispose of hazardous waste as defined by the Resource Conservation and Recovery Act (RCRA). Conditionally exempt small quantity generators (CESQGs) generate less than 100 kg of hazardous waste, or less than 1 kg of acutely hazardous waste per month.

Date of Government Version: 03/01/2018	Source: Environmental Protection Agency
Date Data Arrived at EDR: 03/28/2018	Telephone: (415) 495-8895
Date Made Active in Reports: 06/22/2018	Last EDR Contact: 09/19/2018
Number of Days to Update: 86	Next Scheduled EDR Contact: 01/07/2019
	Data Release Frequency: Quarterly

Federal institutional controls / engineering controls registries

LUCIS: Land Use Control Information System

LUCIS contains records of land use control information pertaining to the former Navy Base Realignment and Closure properties.

Date of Government Version: 05/14/2018	Source: Department of the Navy
Date Data Arrived at EDR: 05/18/2018	Telephone: 843-820-7326
Date Made Active in Reports: 07/20/2018	Last EDR Contact: 07/16/2018
Number of Days to Update: 63	Next Scheduled EDR Contact: 11/26/2018
	Data Release Frequency: Varies

US ENG CONTROLS: Engineering Controls Sites List

A listing of sites with engineering controls in place. Engineering controls include various forms of caps, building foundations, liners, and treatment methods to create pathway elimination for regulated substances to enter environmental media or effect human health.

Date of Government Version: 07/31/2018	Source: Environmental Protection Agency
Date Data Arrived at EDR: 08/28/2018	Telephone: 703-603-0695
Date Made Active in Reports: 09/14/2018	Last EDR Contact: 08/28/2018
Number of Days to Update: 17	Next Scheduled EDR Contact: 12/10/2018
	Data Release Frequency: Varies

US INST CONTROL: Sites with Institutional Controls

A listing of sites with institutional controls in place. Institutional controls include administrative measures, such as groundwater use restrictions, construction restrictions, property use restrictions, and post remediation care requirements intended to prevent exposure to contaminants remaining on site. Deed restrictions are generally required as part of the institutional controls.

Date of Government Version: 07/31/2018	Source: Environmental Protection Agency
Date Data Arrived at EDR: 08/28/2018	Telephone: 703-603-0695
Date Made Active in Reports: 09/14/2018	Last EDR Contact: 08/28/2018
Number of Days to Update: 17	Next Scheduled EDR Contact: 12/10/2018
	Data Release Frequency: Varies

GOVERNMENT RECORDS SEARCHED / DATA CURRENCY TRACKING

Federal ERNS list

ERNS: Emergency Response Notification System

Emergency Response Notification System. ERNS records and stores information on reported releases of oil and hazardous substances.

Date of Government Version: 06/18/2018
Date Data Arrived at EDR: 06/27/2018
Date Made Active in Reports: 09/14/2018
Number of Days to Update: 79

Source: National Response Center, United States Coast Guard
Telephone: 202-267-2180
Last EDR Contact: 09/25/2018
Next Scheduled EDR Contact: 01/07/2019
Data Release Frequency: Quarterly

State- and tribal - equivalent NPL

RESPONSE: State Response Sites

Identifies confirmed release sites where DTSC is involved in remediation, either in a lead or oversight capacity. These confirmed release sites are generally high-priority and high potential risk.

Date of Government Version: 07/30/2018
Date Data Arrived at EDR: 07/31/2018
Date Made Active in Reports: 09/07/2018
Number of Days to Update: 38

Source: Department of Toxic Substances Control
Telephone: 916-323-3400
Last EDR Contact: 07/31/2018
Next Scheduled EDR Contact: 11/12/2018
Data Release Frequency: Quarterly

State- and tribal - equivalent CERCLIS

ENVIROSTOR: EnviroStor Database

The Department of Toxic Substances Control's (DTSC's) Site Mitigation and Brownfields Reuse Program's (SMBRP's) EnviroStor database identifies sites that have known contamination or sites for which there may be reasons to investigate further. The database includes the following site types: Federal Superfund sites (National Priorities List (NPL)); State Response, including Military Facilities and State Superfund; Voluntary Cleanup; and School sites. EnviroStor provides similar information to the information that was available in CalSites, and provides additional site information, including, but not limited to, identification of formerly-contaminated properties that have been released for reuse, properties where environmental deed restrictions have been recorded to prevent inappropriate land uses, and risk characterization information that is used to assess potential impacts to public health and the environment at contaminated sites.

Date of Government Version: 07/30/2018
Date Data Arrived at EDR: 07/31/2018
Date Made Active in Reports: 09/07/2018
Number of Days to Update: 38

Source: Department of Toxic Substances Control
Telephone: 916-323-3400
Last EDR Contact: 07/31/2018
Next Scheduled EDR Contact: 11/12/2018
Data Release Frequency: Quarterly

State and tribal landfill and/or solid waste disposal site lists

SWF/LF (SWIS): Solid Waste Information System

Active, Closed and Inactive Landfills. SWF/LF records typically contain an inventory of solid waste disposal facilities or landfills. These may be active or inactive facilities or open dumps that failed to meet RCRA Section 4004 criteria for solid waste landfills or disposal sites.

Date of Government Version: 08/08/2018
Date Data Arrived at EDR: 08/10/2018
Date Made Active in Reports: 08/24/2018
Number of Days to Update: 14

Source: Department of Resources Recycling and Recovery
Telephone: 916-341-6320
Last EDR Contact: 08/10/2018
Next Scheduled EDR Contact: 11/26/2018
Data Release Frequency: Quarterly

State and tribal leaking storage tank lists

GOVERNMENT RECORDS SEARCHED / DATA CURRENCY TRACKING

LUST REG 1: Active Toxic Site Investigation

Del Norte, Humboldt, Lake, Mendocino, Modoc, Siskiyou, Sonoma, Trinity counties. For more current information, please refer to the State Water Resources Control Board's LUST database.

Date of Government Version: 02/01/2001	Source: California Regional Water Quality Control Board North Coast (1)
Date Data Arrived at EDR: 02/28/2001	Telephone: 707-570-3769
Date Made Active in Reports: 03/29/2001	Last EDR Contact: 08/01/2011
Number of Days to Update: 29	Next Scheduled EDR Contact: 11/14/2011
	Data Release Frequency: No Update Planned

LUST REG 7: Leaking Underground Storage Tank Case Listing

Leaking Underground Storage Tank locations. Imperial, Riverside, San Diego, Santa Barbara counties.

Date of Government Version: 02/26/2004	Source: California Regional Water Quality Control Board Colorado River Basin Region (7)
Date Data Arrived at EDR: 02/26/2004	Telephone: 760-776-8943
Date Made Active in Reports: 03/24/2004	Last EDR Contact: 08/01/2011
Number of Days to Update: 27	Next Scheduled EDR Contact: 11/14/2011
	Data Release Frequency: No Update Planned

LUST: Leaking Underground Fuel Tank Report (GEOTRACKER)

Leaking Underground Storage Tank (LUST) Sites included in GeoTracker. GeoTracker is the Water Boards data management system for sites that impact, or have the potential to impact, water quality in California, with emphasis on groundwater.

Date of Government Version: 09/10/2018	Source: State Water Resources Control Board
Date Data Arrived at EDR: 09/12/2018	Telephone: see region list
Date Made Active in Reports: 10/08/2018	Last EDR Contact: 09/12/2018
Number of Days to Update: 26	Next Scheduled EDR Contact: 12/24/2018
	Data Release Frequency: Quarterly

LUST REG 9: Leaking Underground Storage Tank Report

Orange, Riverside, San Diego counties. For more current information, please refer to the State Water Resources Control Board's LUST database.

Date of Government Version: 03/01/2001	Source: California Regional Water Quality Control Board San Diego Region (9)
Date Data Arrived at EDR: 04/23/2001	Telephone: 858-637-5595
Date Made Active in Reports: 05/21/2001	Last EDR Contact: 09/26/2011
Number of Days to Update: 28	Next Scheduled EDR Contact: 01/09/2012
	Data Release Frequency: No Update Planned

LUST REG 6V: Leaking Underground Storage Tank Case Listing

Leaking Underground Storage Tank locations. Inyo, Kern, Los Angeles, Mono, San Bernardino counties.

Date of Government Version: 06/07/2005	Source: California Regional Water Quality Control Board Victorville Branch Office (6)
Date Data Arrived at EDR: 06/07/2005	Telephone: 760-241-7365
Date Made Active in Reports: 06/29/2005	Last EDR Contact: 09/12/2011
Number of Days to Update: 22	Next Scheduled EDR Contact: 12/26/2011
	Data Release Frequency: No Update Planned

LUST REG 6L: Leaking Underground Storage Tank Case Listing

For more current information, please refer to the State Water Resources Control Board's LUST database.

Date of Government Version: 09/09/2003	Source: California Regional Water Quality Control Board Lahontan Region (6)
Date Data Arrived at EDR: 09/10/2003	Telephone: 530-542-5572
Date Made Active in Reports: 10/07/2003	Last EDR Contact: 09/12/2011
Number of Days to Update: 27	Next Scheduled EDR Contact: 12/26/2011
	Data Release Frequency: No Update Planned

LUST REG 5: Leaking Underground Storage Tank Database

Leaking Underground Storage Tank locations. Alameda, Alpine, Amador, Butte, Colusa, Contra Costa, Calveras, El Dorado, Fresno, Glenn, Kern, Kings, Lake, Lassen, Madera, Mariposa, Merced, Modoc, Napa, Nevada, Placer, Plumas, Sacramento, San Joaquin, Shasta, Solano, Stanislaus, Sutter, Tehama, Tulare, Tuolumne, Yolo, Yuba counties.

GOVERNMENT RECORDS SEARCHED / DATA CURRENCY TRACKING

Date of Government Version: 07/01/2008
Date Data Arrived at EDR: 07/22/2008
Date Made Active in Reports: 07/31/2008
Number of Days to Update: 9

Source: California Regional Water Quality Control Board Central Valley Region (5)
Telephone: 916-464-4834
Last EDR Contact: 07/01/2011
Next Scheduled EDR Contact: 10/17/2011
Data Release Frequency: No Update Planned

LUST REG 2: Fuel Leak List

Leaking Underground Storage Tank locations. Alameda, Contra Costa, Marin, Napa, San Francisco, San Mateo, Santa Clara, Solano, Sonoma counties.

Date of Government Version: 09/30/2004
Date Data Arrived at EDR: 10/20/2004
Date Made Active in Reports: 11/19/2004
Number of Days to Update: 30

Source: California Regional Water Quality Control Board San Francisco Bay Region (2)
Telephone: 510-622-2433
Last EDR Contact: 09/19/2011
Next Scheduled EDR Contact: 01/02/2012
Data Release Frequency: Quarterly

LUST REG 3: Leaking Underground Storage Tank Database

Leaking Underground Storage Tank locations. Monterey, San Benito, San Luis Obispo, Santa Barbara, Santa Cruz counties.

Date of Government Version: 05/19/2003
Date Data Arrived at EDR: 05/19/2003
Date Made Active in Reports: 06/02/2003
Number of Days to Update: 14

Source: California Regional Water Quality Control Board Central Coast Region (3)
Telephone: 805-542-4786
Last EDR Contact: 07/18/2011
Next Scheduled EDR Contact: 10/31/2011
Data Release Frequency: No Update Planned

LUST REG 4: Underground Storage Tank Leak List

Los Angeles, Ventura counties. For more current information, please refer to the State Water Resources Control Board's LUST database.

Date of Government Version: 09/07/2004
Date Data Arrived at EDR: 09/07/2004
Date Made Active in Reports: 10/12/2004
Number of Days to Update: 35

Source: California Regional Water Quality Control Board Los Angeles Region (4)
Telephone: 213-576-6710
Last EDR Contact: 09/06/2011
Next Scheduled EDR Contact: 12/19/2011
Data Release Frequency: No Update Planned

LUST REG 8: Leaking Underground Storage Tanks

California Regional Water Quality Control Board Santa Ana Region (8). For more current information, please refer to the State Water Resources Control Board's LUST database.

Date of Government Version: 02/14/2005
Date Data Arrived at EDR: 02/15/2005
Date Made Active in Reports: 03/28/2005
Number of Days to Update: 41

Source: California Regional Water Quality Control Board Santa Ana Region (8)
Telephone: 909-782-4496
Last EDR Contact: 08/15/2011
Next Scheduled EDR Contact: 11/28/2011
Data Release Frequency: Varies

INDIAN LUST R10: Leaking Underground Storage Tanks on Indian Land

LUSTs on Indian land in Alaska, Idaho, Oregon and Washington.

Date of Government Version: 04/12/2018
Date Data Arrived at EDR: 05/18/2018
Date Made Active in Reports: 07/20/2018
Number of Days to Update: 63

Source: EPA Region 10
Telephone: 206-553-2857
Last EDR Contact: 07/27/2018
Next Scheduled EDR Contact: 11/05/2018
Data Release Frequency: Varies

INDIAN LUST R9: Leaking Underground Storage Tanks on Indian Land

LUSTs on Indian land in Arizona, California, New Mexico and Nevada

Date of Government Version: 04/10/2018
Date Data Arrived at EDR: 05/18/2018
Date Made Active in Reports: 07/20/2018
Number of Days to Update: 63

Source: Environmental Protection Agency
Telephone: 415-972-3372
Last EDR Contact: 07/27/2018
Next Scheduled EDR Contact: 11/05/2018
Data Release Frequency: Varies

GOVERNMENT RECORDS SEARCHED / DATA CURRENCY TRACKING

INDIAN LUST R8: Leaking Underground Storage Tanks on Indian Land

LUSTs on Indian land in Colorado, Montana, North Dakota, South Dakota, Utah and Wyoming.

Date of Government Version: 04/25/2018	Source: EPA Region 8
Date Data Arrived at EDR: 05/18/2018	Telephone: 303-312-6271
Date Made Active in Reports: 07/20/2018	Last EDR Contact: 07/27/2018
Number of Days to Update: 63	Next Scheduled EDR Contact: 11/05/2018
	Data Release Frequency: Varies

INDIAN LUST R7: Leaking Underground Storage Tanks on Indian Land

LUSTs on Indian land in Iowa, Kansas, and Nebraska

Date of Government Version: 04/24/2018	Source: EPA Region 7
Date Data Arrived at EDR: 05/18/2018	Telephone: 913-551-7003
Date Made Active in Reports: 07/20/2018	Last EDR Contact: 07/27/2018
Number of Days to Update: 63	Next Scheduled EDR Contact: 11/05/2018
	Data Release Frequency: Varies

INDIAN LUST R6: Leaking Underground Storage Tanks on Indian Land

LUSTs on Indian land in New Mexico and Oklahoma.

Date of Government Version: 04/01/2018	Source: EPA Region 6
Date Data Arrived at EDR: 05/18/2018	Telephone: 214-665-6597
Date Made Active in Reports: 07/20/2018	Last EDR Contact: 07/27/2018
Number of Days to Update: 63	Next Scheduled EDR Contact: 11/05/2018
	Data Release Frequency: Varies

INDIAN LUST R4: Leaking Underground Storage Tanks on Indian Land

LUSTs on Indian land in Florida, Mississippi and North Carolina.

Date of Government Version: 05/08/2018	Source: EPA Region 4
Date Data Arrived at EDR: 05/18/2018	Telephone: 404-562-8677
Date Made Active in Reports: 07/20/2018	Last EDR Contact: 07/27/2018
Number of Days to Update: 63	Next Scheduled EDR Contact: 11/05/2018
	Data Release Frequency: Varies

INDIAN LUST R1: Leaking Underground Storage Tanks on Indian Land

A listing of leaking underground storage tank locations on Indian Land.

Date of Government Version: 04/13/2018	Source: EPA Region 1
Date Data Arrived at EDR: 05/18/2018	Telephone: 617-918-1313
Date Made Active in Reports: 07/20/2018	Last EDR Contact: 07/27/2018
Number of Days to Update: 63	Next Scheduled EDR Contact: 11/05/2018
	Data Release Frequency: Varies

INDIAN LUST R5: Leaking Underground Storage Tanks on Indian Land

Leaking underground storage tanks located on Indian Land in Michigan, Minnesota and Wisconsin.

Date of Government Version: 04/12/2018	Source: EPA, Region 5
Date Data Arrived at EDR: 05/18/2018	Telephone: 312-886-7439
Date Made Active in Reports: 07/20/2018	Last EDR Contact: 07/27/2018
Number of Days to Update: 63	Next Scheduled EDR Contact: 11/05/2018
	Data Release Frequency: Varies

CPS-SLIC: Statewide SLIC Cases (GEOTRACKER)

Cleanup Program Sites (CPS; also known as Site Cleanups [SC] and formerly known as Spills, Leaks, Investigations, and Cleanups [SLIC] sites) included in GeoTracker. GeoTracker is the Water Boards data management system for sites that impact, or have the potential to impact, water quality in California, with emphasis on groundwater.

Date of Government Version: 09/10/2018	Source: State Water Resources Control Board
Date Data Arrived at EDR: 09/12/2018	Telephone: 866-480-1028
Date Made Active in Reports: 10/09/2018	Last EDR Contact: 12/12/2018
Number of Days to Update: 27	Next Scheduled EDR Contact: 12/24/2018
	Data Release Frequency: Varies

GOVERNMENT RECORDS SEARCHED / DATA CURRENCY TRACKING

SLIC REG 1: Active Toxic Site Investigations

The SLIC (Spills, Leaks, Investigations and Cleanup) program is designed to protect and restore water quality from spills, leaks, and similar discharges.

Date of Government Version: 04/03/2003
Date Data Arrived at EDR: 04/07/2003
Date Made Active in Reports: 04/25/2003
Number of Days to Update: 18

Source: California Regional Water Quality Control Board, North Coast Region (1)
Telephone: 707-576-2220
Last EDR Contact: 08/01/2011
Next Scheduled EDR Contact: 11/14/2011
Data Release Frequency: No Update Planned

SLIC REG 2: Spills, Leaks, Investigation & Cleanup Cost Recovery Listing

The SLIC (Spills, Leaks, Investigations and Cleanup) program is designed to protect and restore water quality from spills, leaks, and similar discharges.

Date of Government Version: 09/30/2004
Date Data Arrived at EDR: 10/20/2004
Date Made Active in Reports: 11/19/2004
Number of Days to Update: 30

Source: Regional Water Quality Control Board San Francisco Bay Region (2)
Telephone: 510-286-0457
Last EDR Contact: 09/19/2011
Next Scheduled EDR Contact: 01/02/2012
Data Release Frequency: Quarterly

SLIC REG 3: Spills, Leaks, Investigation & Cleanup Cost Recovery Listing

The SLIC (Spills, Leaks, Investigations and Cleanup) program is designed to protect and restore water quality from spills, leaks, and similar discharges.

Date of Government Version: 05/18/2006
Date Data Arrived at EDR: 05/18/2006
Date Made Active in Reports: 06/15/2006
Number of Days to Update: 28

Source: California Regional Water Quality Control Board Central Coast Region (3)
Telephone: 805-549-3147
Last EDR Contact: 07/18/2011
Next Scheduled EDR Contact: 10/31/2011
Data Release Frequency: Semi-Annually

SLIC REG 4: Spills, Leaks, Investigation & Cleanup Cost Recovery Listing

The SLIC (Spills, Leaks, Investigations and Cleanup) program is designed to protect and restore water quality from spills, leaks, and similar discharges.

Date of Government Version: 11/17/2004
Date Data Arrived at EDR: 11/18/2004
Date Made Active in Reports: 01/04/2005
Number of Days to Update: 47

Source: Region Water Quality Control Board Los Angeles Region (4)
Telephone: 213-576-6600
Last EDR Contact: 07/01/2011
Next Scheduled EDR Contact: 10/17/2011
Data Release Frequency: Varies

SLIC REG 5: Spills, Leaks, Investigation & Cleanup Cost Recovery Listing

The SLIC (Spills, Leaks, Investigations and Cleanup) program is designed to protect and restore water quality from spills, leaks, and similar discharges.

Date of Government Version: 04/01/2005
Date Data Arrived at EDR: 04/05/2005
Date Made Active in Reports: 04/21/2005
Number of Days to Update: 16

Source: Regional Water Quality Control Board Central Valley Region (5)
Telephone: 916-464-3291
Last EDR Contact: 09/12/2011
Next Scheduled EDR Contact: 12/26/2011
Data Release Frequency: Semi-Annually

SLIC REG 6V: Spills, Leaks, Investigation & Cleanup Cost Recovery Listing

The SLIC (Spills, Leaks, Investigations and Cleanup) program is designed to protect and restore water quality from spills, leaks, and similar discharges.

Date of Government Version: 05/24/2005
Date Data Arrived at EDR: 05/25/2005
Date Made Active in Reports: 06/16/2005
Number of Days to Update: 22

Source: Regional Water Quality Control Board, Victorville Branch
Telephone: 619-241-6583
Last EDR Contact: 08/15/2011
Next Scheduled EDR Contact: 11/28/2011
Data Release Frequency: Semi-Annually

GOVERNMENT RECORDS SEARCHED / DATA CURRENCY TRACKING

SLIC REG 6L: SLIC Sites

The SLIC (Spills, Leaks, Investigations and Cleanup) program is designed to protect and restore water quality from spills, leaks, and similar discharges.

Date of Government Version: 09/07/2004
Date Data Arrived at EDR: 09/07/2004
Date Made Active in Reports: 10/12/2004
Number of Days to Update: 35

Source: California Regional Water Quality Control Board, Lahontan Region
Telephone: 530-542-5574
Last EDR Contact: 08/15/2011
Next Scheduled EDR Contact: 11/28/2011
Data Release Frequency: No Update Planned

SLIC REG 7: SLIC List

The SLIC (Spills, Leaks, Investigations and Cleanup) program is designed to protect and restore water quality from spills, leaks, and similar discharges.

Date of Government Version: 11/24/2004
Date Data Arrived at EDR: 11/29/2004
Date Made Active in Reports: 01/04/2005
Number of Days to Update: 36

Source: California Regional Quality Control Board, Colorado River Basin Region
Telephone: 760-346-7491
Last EDR Contact: 08/01/2011
Next Scheduled EDR Contact: 11/14/2011
Data Release Frequency: No Update Planned

SLIC REG 8: Spills, Leaks, Investigation & Cleanup Cost Recovery Listing

The SLIC (Spills, Leaks, Investigations and Cleanup) program is designed to protect and restore water quality from spills, leaks, and similar discharges.

Date of Government Version: 04/03/2008
Date Data Arrived at EDR: 04/03/2008
Date Made Active in Reports: 04/14/2008
Number of Days to Update: 11

Source: California Region Water Quality Control Board Santa Ana Region (8)
Telephone: 951-782-3298
Last EDR Contact: 09/12/2011
Next Scheduled EDR Contact: 12/26/2011
Data Release Frequency: Semi-Annually

SLIC REG 9: Spills, Leaks, Investigation & Cleanup Cost Recovery Listing

The SLIC (Spills, Leaks, Investigations and Cleanup) program is designed to protect and restore water quality from spills, leaks, and similar discharges.

Date of Government Version: 09/10/2007
Date Data Arrived at EDR: 09/11/2007
Date Made Active in Reports: 09/28/2007
Number of Days to Update: 17

Source: California Regional Water Quality Control Board San Diego Region (9)
Telephone: 858-467-2980
Last EDR Contact: 08/08/2011
Next Scheduled EDR Contact: 11/21/2011
Data Release Frequency: Annually

State and tribal registered storage tank lists

FEMA UST: Underground Storage Tank Listing

A listing of all FEMA owned underground storage tanks.

Date of Government Version: 05/15/2017
Date Data Arrived at EDR: 05/30/2017
Date Made Active in Reports: 10/13/2017
Number of Days to Update: 136

Source: FEMA
Telephone: 202-646-5797
Last EDR Contact: 10/10/2018
Next Scheduled EDR Contact: 01/21/2019
Data Release Frequency: Varies

UST: Active UST Facilities

Active UST facilities gathered from the local regulatory agencies

Date of Government Version: 09/10/2018
Date Data Arrived at EDR: 09/12/2018
Date Made Active in Reports: 10/03/2018
Number of Days to Update: 21

Source: SWRCB
Telephone: 916-341-5851
Last EDR Contact: 09/12/2018
Next Scheduled EDR Contact: 12/24/2018
Data Release Frequency: Semi-Annually

GOVERNMENT RECORDS SEARCHED / DATA CURRENCY TRACKING

UST CLOSURE: Proposed Closure of Underground Storage Tank (UST) Cases

UST cases that are being considered for closure by either the State Water Resources Control Board or the Executive Director have been posted for a 60-day public comment period. UST Case Closures being proposed for consideration by the State Water Resources Control Board. These are primarily UST cases that meet closure criteria under the decisional framework in State Water Board Resolution No. 92-49 and other Board orders. UST Case Closures proposed for consideration by the Executive Director pursuant to State Water Board Resolution No. 2012-0061. These are cases that meet the criteria of the Low-Threat UST Case Closure Policy. UST Case Closure Review Denials and Approved Orders.

Date of Government Version: 09/10/2018	Source: State Water Resources Control Board
Date Data Arrived at EDR: 09/12/2018	Telephone: 916-327-7844
Date Made Active in Reports: 10/03/2018	Last EDR Contact: 09/12/2018
Number of Days to Update: 21	Next Scheduled EDR Contact: 12/24/2018
	Data Release Frequency: Varies

MILITARY UST SITES: Military UST Sites (GEOTRACKER)

Military ust sites

Date of Government Version: 09/10/2018	Source: State Water Resources Control Board
Date Data Arrived at EDR: 09/12/2018	Telephone: 866-480-1028
Date Made Active in Reports: 10/09/2018	Last EDR Contact: 12/12/2018
Number of Days to Update: 27	Next Scheduled EDR Contact: 12/24/2018
	Data Release Frequency: Varies

AST: Aboveground Petroleum Storage Tank Facilities

A listing of aboveground storage tank petroleum storage tank locations.

Date of Government Version: 07/06/2016	Source: California Environmental Protection Agency
Date Data Arrived at EDR: 07/12/2016	Telephone: 916-327-5092
Date Made Active in Reports: 09/19/2016	Last EDR Contact: 09/17/2018
Number of Days to Update: 69	Next Scheduled EDR Contact: 12/31/2018
	Data Release Frequency: Quarterly

INDIAN UST R4: Underground Storage Tanks on Indian Land

The Indian Underground Storage Tank (UST) database provides information about underground storage tanks on Indian land in EPA Region 4 (Alabama, Florida, Georgia, Kentucky, Mississippi, North Carolina, South Carolina, Tennessee and Tribal Nations)

Date of Government Version: 05/08/2018	Source: EPA Region 4
Date Data Arrived at EDR: 05/18/2018	Telephone: 404-562-9424
Date Made Active in Reports: 07/20/2018	Last EDR Contact: 07/27/2018
Number of Days to Update: 63	Next Scheduled EDR Contact: 11/05/2018
	Data Release Frequency: Varies

INDIAN UST R10: Underground Storage Tanks on Indian Land

The Indian Underground Storage Tank (UST) database provides information about underground storage tanks on Indian land in EPA Region 10 (Alaska, Idaho, Oregon, Washington, and Tribal Nations).

Date of Government Version: 04/12/2018	Source: EPA Region 10
Date Data Arrived at EDR: 05/18/2018	Telephone: 206-553-2857
Date Made Active in Reports: 07/20/2018	Last EDR Contact: 07/27/2018
Number of Days to Update: 63	Next Scheduled EDR Contact: 11/05/2018
	Data Release Frequency: Varies

INDIAN UST R9: Underground Storage Tanks on Indian Land

The Indian Underground Storage Tank (UST) database provides information about underground storage tanks on Indian land in EPA Region 9 (Arizona, California, Hawaii, Nevada, the Pacific Islands, and Tribal Nations).

Date of Government Version: 04/10/2018	Source: EPA Region 9
Date Data Arrived at EDR: 05/18/2018	Telephone: 415-972-3368
Date Made Active in Reports: 07/20/2018	Last EDR Contact: 07/27/2018
Number of Days to Update: 63	Next Scheduled EDR Contact: 11/05/2018
	Data Release Frequency: Varies

GOVERNMENT RECORDS SEARCHED / DATA CURRENCY TRACKING

INDIAN UST R5: Underground Storage Tanks on Indian Land

The Indian Underground Storage Tank (UST) database provides information about underground storage tanks on Indian land in EPA Region 5 (Michigan, Minnesota and Wisconsin and Tribal Nations).

Date of Government Version: 04/12/2018	Source: EPA Region 5
Date Data Arrived at EDR: 05/18/2018	Telephone: 312-886-6136
Date Made Active in Reports: 07/20/2018	Last EDR Contact: 07/27/2018
Number of Days to Update: 63	Next Scheduled EDR Contact: 11/05/2018
	Data Release Frequency: Varies

INDIAN UST R1: Underground Storage Tanks on Indian Land

The Indian Underground Storage Tank (UST) database provides information about underground storage tanks on Indian land in EPA Region 1 (Connecticut, Maine, Massachusetts, New Hampshire, Rhode Island, Vermont and ten Tribal Nations).

Date of Government Version: 04/13/2018	Source: EPA, Region 1
Date Data Arrived at EDR: 05/18/2018	Telephone: 617-918-1313
Date Made Active in Reports: 07/20/2018	Last EDR Contact: 07/27/2018
Number of Days to Update: 63	Next Scheduled EDR Contact: 11/05/2018
	Data Release Frequency: Varies

INDIAN UST R7: Underground Storage Tanks on Indian Land

The Indian Underground Storage Tank (UST) database provides information about underground storage tanks on Indian land in EPA Region 7 (Iowa, Kansas, Missouri, Nebraska, and 9 Tribal Nations).

Date of Government Version: 04/24/2018	Source: EPA Region 7
Date Data Arrived at EDR: 05/18/2018	Telephone: 913-551-7003
Date Made Active in Reports: 07/20/2018	Last EDR Contact: 07/27/2018
Number of Days to Update: 63	Next Scheduled EDR Contact: 11/05/2018
	Data Release Frequency: Varies

INDIAN UST R6: Underground Storage Tanks on Indian Land

The Indian Underground Storage Tank (UST) database provides information about underground storage tanks on Indian land in EPA Region 6 (Louisiana, Arkansas, Oklahoma, New Mexico, Texas and 65 Tribes).

Date of Government Version: 04/01/2018	Source: EPA Region 6
Date Data Arrived at EDR: 05/18/2018	Telephone: 214-665-7591
Date Made Active in Reports: 07/20/2018	Last EDR Contact: 07/27/2018
Number of Days to Update: 63	Next Scheduled EDR Contact: 11/05/2018
	Data Release Frequency: Varies

INDIAN UST R8: Underground Storage Tanks on Indian Land

The Indian Underground Storage Tank (UST) database provides information about underground storage tanks on Indian land in EPA Region 8 (Colorado, Montana, North Dakota, South Dakota, Utah, Wyoming and 27 Tribal Nations).

Date of Government Version: 04/25/2018	Source: EPA Region 8
Date Data Arrived at EDR: 05/18/2018	Telephone: 303-312-6137
Date Made Active in Reports: 07/20/2018	Last EDR Contact: 07/27/2018
Number of Days to Update: 63	Next Scheduled EDR Contact: 11/05/2018
	Data Release Frequency: Varies

State and tribal voluntary cleanup sites

INDIAN VCP R7: Voluntary Cleanup Priority Listing

A listing of voluntary cleanup priority sites located on Indian Land located in Region 7.

Date of Government Version: 03/20/2008	Source: EPA, Region 7
Date Data Arrived at EDR: 04/22/2008	Telephone: 913-551-7365
Date Made Active in Reports: 05/19/2008	Last EDR Contact: 04/20/2009
Number of Days to Update: 27	Next Scheduled EDR Contact: 07/20/2009
	Data Release Frequency: Varies

GOVERNMENT RECORDS SEARCHED / DATA CURRENCY TRACKING

VCP: Voluntary Cleanup Program Properties

Contains low threat level properties with either confirmed or unconfirmed releases and the project proponents have request that DTSC oversee investigation and/or cleanup activities and have agreed to provide coverage for DTSC's costs.

Date of Government Version: 07/30/2018
Date Data Arrived at EDR: 07/31/2018
Date Made Active in Reports: 09/07/2018
Number of Days to Update: 38

Source: Department of Toxic Substances Control
Telephone: 916-323-3400
Last EDR Contact: 07/31/2018
Next Scheduled EDR Contact: 11/12/2018
Data Release Frequency: Quarterly

INDIAN VCP R1: Voluntary Cleanup Priority Listing

A listing of voluntary cleanup priority sites located on Indian Land located in Region 1.

Date of Government Version: 07/27/2015
Date Data Arrived at EDR: 09/29/2015
Date Made Active in Reports: 02/18/2016
Number of Days to Update: 142

Source: EPA, Region 1
Telephone: 617-918-1102
Last EDR Contact: 09/24/2018
Next Scheduled EDR Contact: 01/07/2019
Data Release Frequency: Varies

State and tribal Brownfields sites

BROWNFIELDS: Considered Brownfields Sites Listing

A listing of sites the SWRCB considers to be Brownfields since these are sites have come to them through the MOA Process.

Date of Government Version: 09/24/2018
Date Data Arrived at EDR: 09/25/2018
Date Made Active in Reports: 10/15/2018
Number of Days to Update: 20

Source: State Water Resources Control Board
Telephone: 916-323-7905
Last EDR Contact: 09/25/2018
Next Scheduled EDR Contact: 01/07/2019
Data Release Frequency: Quarterly

ADDITIONAL ENVIRONMENTAL RECORDS

Local Brownfield lists

US BROWNFIELDS: A Listing of Brownfields Sites

Brownfields are real property, the expansion, redevelopment, or reuse of which may be complicated by the presence or potential presence of a hazardous substance, pollutant, or contaminant. Cleaning up and reinvesting in these properties takes development pressures off of undeveloped, open land, and both improves and protects the environment. Assessment, Cleanup and Redevelopment Exchange System (ACRES) stores information reported by EPA Brownfields grant recipients on brownfields properties assessed or cleaned up with grant funding as well as information on Targeted Brownfields Assessments performed by EPA Regions. A listing of ACRES Brownfield sites is obtained from Cleanups in My Community. Cleanups in My Community provides information on Brownfields properties for which information is reported back to EPA, as well as areas served by Brownfields grant programs.

Date of Government Version: 06/18/2018
Date Data Arrived at EDR: 06/20/2018
Date Made Active in Reports: 09/14/2018
Number of Days to Update: 86

Source: Environmental Protection Agency
Telephone: 202-566-2777
Last EDR Contact: 09/18/2018
Next Scheduled EDR Contact: 12/31/2018
Data Release Frequency: Semi-Annually

Local Lists of Landfill / Solid Waste Disposal Sites

WMUDS/SWAT: Waste Management Unit Database

Waste Management Unit Database System. WMUDS is used by the State Water Resources Control Board staff and the Regional Water Quality Control Boards for program tracking and inventory of waste management units. WMUDS is composed of the following databases: Facility Information, Scheduled Inspections Information, Waste Management Unit Information, SWAT Program Information, SWAT Report Summary Information, SWAT Report Summary Data, Chapter 15 (formerly Subchapter 15) Information, Chapter 15 Monitoring Parameters, TPCA Program Information, RCRA Program Information, Closure Information, and Interested Parties Information.

GOVERNMENT RECORDS SEARCHED / DATA CURRENCY TRACKING

Date of Government Version: 04/01/2000
Date Data Arrived at EDR: 04/10/2000
Date Made Active in Reports: 05/10/2000
Number of Days to Update: 30

Source: State Water Resources Control Board
Telephone: 916-227-4448
Last EDR Contact: 07/24/2018
Next Scheduled EDR Contact: 11/12/2018
Data Release Frequency: No Update Planned

SWRCY: Recycler Database

A listing of recycling facilities in California.

Date of Government Version: 09/10/2018
Date Data Arrived at EDR: 09/12/2018
Date Made Active in Reports: 10/15/2018
Number of Days to Update: 33

Source: Department of Conservation
Telephone: 916-323-3836
Last EDR Contact: 09/12/2018
Next Scheduled EDR Contact: 12/24/2018
Data Release Frequency: Quarterly

HAULERS: Registered Waste Tire Haulers Listing

A listing of registered waste tire haulers.

Date of Government Version: 05/29/2018
Date Data Arrived at EDR: 05/30/2018
Date Made Active in Reports: 07/17/2018
Number of Days to Update: 48

Source: Integrated Waste Management Board
Telephone: 916-341-6422
Last EDR Contact: 08/07/2018
Next Scheduled EDR Contact: 11/26/2018
Data Release Frequency: Varies

INDIAN ODI: Report on the Status of Open Dumps on Indian Lands

Location of open dumps on Indian land.

Date of Government Version: 12/31/1998
Date Data Arrived at EDR: 12/03/2007
Date Made Active in Reports: 01/24/2008
Number of Days to Update: 52

Source: Environmental Protection Agency
Telephone: 703-308-8245
Last EDR Contact: 07/30/2018
Next Scheduled EDR Contact: 11/12/2018
Data Release Frequency: Varies

ODI: Open Dump Inventory

An open dump is defined as a disposal facility that does not comply with one or more of the Part 257 or Part 258 Subtitle D Criteria.

Date of Government Version: 06/30/1985
Date Data Arrived at EDR: 08/09/2004
Date Made Active in Reports: 09/17/2004
Number of Days to Update: 39

Source: Environmental Protection Agency
Telephone: 800-424-9346
Last EDR Contact: 06/09/2004
Next Scheduled EDR Contact: N/A
Data Release Frequency: No Update Planned

DEBRIS REGION 9: Torres Martinez Reservation Illegal Dump Site Locations

A listing of illegal dump sites location on the Torres Martinez Indian Reservation located in eastern Riverside County and northern Imperial County, California.

Date of Government Version: 01/12/2009
Date Data Arrived at EDR: 05/07/2009
Date Made Active in Reports: 09/21/2009
Number of Days to Update: 137

Source: EPA, Region 9
Telephone: 415-947-4219
Last EDR Contact: 07/17/2018
Next Scheduled EDR Contact: 11/05/2018
Data Release Frequency: No Update Planned

IHS OPEN DUMPS: Open Dumps on Indian Land

A listing of all open dumps located on Indian Land in the United States.

Date of Government Version: 04/01/2014
Date Data Arrived at EDR: 08/06/2014
Date Made Active in Reports: 01/29/2015
Number of Days to Update: 176

Source: Department of Health & Human Services, Indian Health Service
Telephone: 301-443-1452
Last EDR Contact: 08/03/2018
Next Scheduled EDR Contact: 11/12/2018
Data Release Frequency: Varies

GOVERNMENT RECORDS SEARCHED / DATA CURRENCY TRACKING

Local Lists of Hazardous waste / Contaminated Sites

US HIST CDL: National Clandestine Laboratory Register

A listing of clandestine drug lab locations that have been removed from the DEAs National Clandestine Laboratory Register.

Date of Government Version: 05/18/2018	Source: Drug Enforcement Administration
Date Data Arrived at EDR: 06/20/2018	Telephone: 202-307-1000
Date Made Active in Reports: 09/14/2018	Last EDR Contact: 08/28/2018
Number of Days to Update: 86	Next Scheduled EDR Contact: 12/10/2018
	Data Release Frequency: No Update Planned

HIST CAL-SITES: Calsites Database

The Calsites database contains potential or confirmed hazardous substance release properties. In 1996, California EPA reevaluated and significantly reduced the number of sites in the Calsites database. No longer updated by the state agency. It has been replaced by ENVIROSTOR.

Date of Government Version: 08/08/2005	Source: Department of Toxic Substance Control
Date Data Arrived at EDR: 08/03/2006	Telephone: 916-323-3400
Date Made Active in Reports: 08/24/2006	Last EDR Contact: 02/23/2009
Number of Days to Update: 21	Next Scheduled EDR Contact: 05/25/2009
	Data Release Frequency: No Update Planned

SCH: School Property Evaluation Program

This category contains proposed and existing school sites that are being evaluated by DTSC for possible hazardous materials contamination. In some cases, these properties may be listed in the CalSites category depending on the level of threat to public health and safety or the environment they pose.

Date of Government Version: 07/30/2018	Source: Department of Toxic Substances Control
Date Data Arrived at EDR: 07/31/2018	Telephone: 916-323-3400
Date Made Active in Reports: 09/07/2018	Last EDR Contact: 07/31/2018
Number of Days to Update: 38	Next Scheduled EDR Contact: 11/12/2018
	Data Release Frequency: Quarterly

CDL: Clandestine Drug Labs

A listing of drug lab locations. Listing of a location in this database does not indicate that any illegal drug lab materials were or were not present there, and does not constitute a determination that the location either requires or does not require additional cleanup work.

Date of Government Version: 12/31/2017	Source: Department of Toxic Substances Control
Date Data Arrived at EDR: 06/12/2018	Telephone: 916-255-6504
Date Made Active in Reports: 08/06/2018	Last EDR Contact: 10/05/2018
Number of Days to Update: 55	Next Scheduled EDR Contact: 01/21/2019
	Data Release Frequency: Varies

TOXIC PITS: Toxic Pits Cleanup Act Sites

Toxic PITS Cleanup Act Sites. TOXIC PITS identifies sites suspected of containing hazardous substances where cleanup has not yet been completed.

Date of Government Version: 07/01/1995	Source: State Water Resources Control Board
Date Data Arrived at EDR: 08/30/1995	Telephone: 916-227-4364
Date Made Active in Reports: 09/26/1995	Last EDR Contact: 01/26/2009
Number of Days to Update: 27	Next Scheduled EDR Contact: 04/27/2009
	Data Release Frequency: No Update Planned

US CDL: Clandestine Drug Labs

A listing of clandestine drug lab locations. The U.S. Department of Justice ("the Department") provides this web site as a public service. It contains addresses of some locations where law enforcement agencies reported they found chemicals or other items that indicated the presence of either clandestine drug laboratories or dumpsites. In most cases, the source of the entries is not the Department, and the Department has not verified the entry and does not guarantee its accuracy. Members of the public must verify the accuracy of all entries by, for example, contacting local law enforcement and local health departments.

GOVERNMENT RECORDS SEARCHED / DATA CURRENCY TRACKING

Date of Government Version: 05/18/2018
Date Data Arrived at EDR: 06/20/2018
Date Made Active in Reports: 09/14/2018
Number of Days to Update: 86

Source: Drug Enforcement Administration
Telephone: 202-307-1000
Last EDR Contact: 08/28/2018
Next Scheduled EDR Contact: 12/10/2018
Data Release Frequency: Quarterly

CERS HAZ WASTE: CERS HAZ WASTE

List of sites in the California Environmental Protection Agency (CalEPA) Regulated Site Portal which fall under the Hazardous Chemical Management, Hazardous Waste Onsite Treatment, Household Hazardous Waste Collection, Hazardous Waste Generator, and RCRA LQ HW Generator programs.

Date of Government Version: 07/23/2018
Date Data Arrived at EDR: 07/25/2018
Date Made Active in Reports: 09/05/2018
Number of Days to Update: 42

Source: CalEPA
Telephone: 916-323-2514
Last EDR Contact: 07/25/2018
Next Scheduled EDR Contact: 11/05/2018
Data Release Frequency: Quarterly

Local Lists of Registered Storage Tanks

SWEEPS UST: SWEEPS UST Listing

Statewide Environmental Evaluation and Planning System. This underground storage tank listing was updated and maintained by a company contacted by the SWRCB in the early 1990's. The listing is no longer updated or maintained. The local agency is the contact for more information on a site on the SWEEPS list.

Date of Government Version: 06/01/1994
Date Data Arrived at EDR: 07/07/2005
Date Made Active in Reports: 08/11/2005
Number of Days to Update: 35

Source: State Water Resources Control Board
Telephone: N/A
Last EDR Contact: 06/03/2005
Next Scheduled EDR Contact: N/A
Data Release Frequency: No Update Planned

UST MENDOCINO: Mendocino County UST Database

A listing of underground storage tank locations in Mendocino County.

Date of Government Version: 03/28/2018
Date Data Arrived at EDR: 05/25/2018
Date Made Active in Reports: 07/10/2018
Number of Days to Update: 46

Source: Department of Public Health
Telephone: 707-463-4466
Last EDR Contact: 10/09/2018
Next Scheduled EDR Contact: 12/10/2018
Data Release Frequency: Annually

HIST UST: Hazardous Substance Storage Container Database

The Hazardous Substance Storage Container Database is a historical listing of UST sites. Refer to local/county source for current data.

Date of Government Version: 10/15/1990
Date Data Arrived at EDR: 01/25/1991
Date Made Active in Reports: 02/12/1991
Number of Days to Update: 18

Source: State Water Resources Control Board
Telephone: 916-341-5851
Last EDR Contact: 07/26/2001
Next Scheduled EDR Contact: N/A
Data Release Frequency: No Update Planned

SAN FRANCISCO AST: Aboveground Storage Tank Site Listing

Aboveground storage tank sites

Date of Government Version: 09/11/2018
Date Data Arrived at EDR: 09/12/2018
Date Made Active in Reports: 10/11/2018
Number of Days to Update: 29

Source: San Francisco County Department of Public Health
Telephone: 415-252-3896
Last EDR Contact: 08/01/2018
Next Scheduled EDR Contact: 11/19/2018
Data Release Frequency: Varies

CA FID UST: Facility Inventory Database

The Facility Inventory Database (FID) contains a historical listing of active and inactive underground storage tank locations from the State Water Resource Control Board. Refer to local/county source for current data.

GOVERNMENT RECORDS SEARCHED / DATA CURRENCY TRACKING

Date of Government Version: 10/31/1994
Date Data Arrived at EDR: 09/05/1995
Date Made Active in Reports: 09/29/1995
Number of Days to Update: 24

Source: California Environmental Protection Agency
Telephone: 916-341-5851
Last EDR Contact: 12/28/1998
Next Scheduled EDR Contact: N/A
Data Release Frequency: No Update Planned

CERS TANKS: California Environmental Reporting System (CERS) Tanks

List of sites in the California Environmental Protection Agency (CalEPA) Regulated Site Portal which fall under the Aboveground Petroleum Storage and Underground Storage Tank regulatory programs.

Date of Government Version: 07/23/2018
Date Data Arrived at EDR: 07/25/2018
Date Made Active in Reports: 09/05/2018
Number of Days to Update: 42

Source: California Environmental Protection Agency
Telephone: 916-323-2514
Last EDR Contact: 07/25/2018
Next Scheduled EDR Contact: 11/05/2018
Data Release Frequency: Quarterly

Local Land Records

LIENS: Environmental Liens Listing

A listing of property locations with environmental liens for California where DTSC is a lien holder.

Date of Government Version: 08/29/2018
Date Data Arrived at EDR: 08/30/2018
Date Made Active in Reports: 10/01/2018
Number of Days to Update: 32

Source: Department of Toxic Substances Control
Telephone: 916-323-3400
Last EDR Contact: 08/29/2018
Next Scheduled EDR Contact: 12/17/2018
Data Release Frequency: Varies

LIENS 2: CERCLA Lien Information

A Federal CERCLA ('Superfund') lien can exist by operation of law at any site or property at which EPA has spent Superfund monies. These monies are spent to investigate and address releases and threatened releases of contamination. CERCLIS provides information as to the identity of these sites and properties.

Date of Government Version: 07/17/2018
Date Data Arrived at EDR: 08/09/2018
Date Made Active in Reports: 10/05/2018
Number of Days to Update: 57

Source: Environmental Protection Agency
Telephone: 202-564-6023
Last EDR Contact: 10/04/2018
Next Scheduled EDR Contact: 01/14/2019
Data Release Frequency: Semi-Annually

DEED: Deed Restriction Listing

Site Mitigation and Brownfields Reuse Program Facility Sites with Deed Restrictions & Hazardous Waste Management Program Facility Sites with Deed / Land Use Restriction. The DTSC Site Mitigation and Brownfields Reuse Program (SMBRP) list includes sites cleaned up under the program's oversight and generally does not include current or former hazardous waste facilities that required a hazardous waste facility permit. The list represents deed restrictions that are active. Some sites have multiple deed restrictions. The DTSC Hazardous Waste Management Program (HWMP) has developed a list of current or former hazardous waste facilities that have a recorded land use restriction at the local county recorder's office. The land use restrictions on this list were required by the DTSC HWMP as a result of the presence of hazardous substances that remain on site after the facility (or part of the facility) has been closed or cleaned up. The types of land use restriction include deed notice, deed restriction, or a land use restriction that binds current and future owners.

Date of Government Version: 09/04/2018
Date Data Arrived at EDR: 09/05/2018
Date Made Active in Reports: 10/02/2018
Number of Days to Update: 27

Source: DTSC and SWRCB
Telephone: 916-323-3400
Last EDR Contact: 09/05/2018
Next Scheduled EDR Contact: 12/17/2018
Data Release Frequency: Semi-Annually

Records of Emergency Release Reports

GOVERNMENT RECORDS SEARCHED / DATA CURRENCY TRACKING

HMIRS: Hazardous Materials Information Reporting System

Hazardous Materials Incident Report System. HMIRS contains hazardous material spill incidents reported to DOT.

Date of Government Version: 03/26/2018	Source: U.S. Department of Transportation
Date Data Arrived at EDR: 03/27/2018	Telephone: 202-366-4555
Date Made Active in Reports: 06/08/2018	Last EDR Contact: 09/25/2018
Number of Days to Update: 73	Next Scheduled EDR Contact: 01/07/2019
	Data Release Frequency: Quarterly

CHMIRS: California Hazardous Material Incident Report System

California Hazardous Material Incident Reporting System. CHMIRS contains information on reported hazardous material incidents (accidental releases or spills).

Date of Government Version: 04/06/2018	Source: Office of Emergency Services
Date Data Arrived at EDR: 04/24/2018	Telephone: 916-845-8400
Date Made Active in Reports: 06/14/2018	Last EDR Contact: 07/27/2018
Number of Days to Update: 51	Next Scheduled EDR Contact: 11/05/2018
	Data Release Frequency: Semi-Annually

LDS: Land Disposal Sites Listing (GEOTRACKER)

Land Disposal sites (Landfills) included in GeoTracker. GeoTracker is the Water Boards data management system for sites that impact, or have the potential to impact, water quality in California, with emphasis on groundwater.

Date of Government Version: 09/10/2018	Source: State Water Quality Control Board
Date Data Arrived at EDR: 09/12/2018	Telephone: 866-480-1028
Date Made Active in Reports: 10/08/2018	Last EDR Contact: 12/12/2018
Number of Days to Update: 26	Next Scheduled EDR Contact: 12/24/2018
	Data Release Frequency: Quarterly

MCS: Military Cleanup Sites Listing (GEOTRACKER)

Military sites (consisting of: Military UST sites; Military Privatized sites; and Military Cleanup sites [formerly known as DoD non UST]) included in GeoTracker. GeoTracker is the Water Boards data management system for sites that impact, or have the potential to impact, water quality in California, with emphasis on groundwater.

Date of Government Version: 09/10/2018	Source: State Water Resources Control Board
Date Data Arrived at EDR: 09/12/2018	Telephone: 866-480-1028
Date Made Active in Reports: 10/09/2018	Last EDR Contact: 12/12/2018
Number of Days to Update: 27	Next Scheduled EDR Contact: 12/24/2018
	Data Release Frequency: Quarterly

SPILLS 90: SPILLS90 data from FirstSearch

Spills 90 includes those spill and release records available exclusively from FirstSearch databases. Typically, they may include chemical, oil and/or hazardous substance spills recorded after 1990. Duplicate records that are already included in EDR incident and release records are not included in Spills 90.

Date of Government Version: 06/06/2012	Source: FirstSearch
Date Data Arrived at EDR: 01/03/2013	Telephone: N/A
Date Made Active in Reports: 02/22/2013	Last EDR Contact: 01/03/2013
Number of Days to Update: 50	Next Scheduled EDR Contact: N/A
	Data Release Frequency: No Update Planned

Other Ascertainable Records

RCRA NonGen / NLR: RCRA - Non Generators / No Longer Regulated

RCRAInfo is EPA's comprehensive information system, providing access to data supporting the Resource Conservation and Recovery Act (RCRA) of 1976 and the Hazardous and Solid Waste Amendments (HSWA) of 1984. The database includes selective information on sites which generate, transport, store, treat and/or dispose of hazardous waste as defined by the Resource Conservation and Recovery Act (RCRA). Non-Generators do not presently generate hazardous waste.

GOVERNMENT RECORDS SEARCHED / DATA CURRENCY TRACKING

Date of Government Version: 03/01/2018
Date Data Arrived at EDR: 03/28/2018
Date Made Active in Reports: 06/22/2018
Number of Days to Update: 86

Source: Environmental Protection Agency
Telephone: (415) 495-8895
Last EDR Contact: 09/19/2018
Next Scheduled EDR Contact: 01/07/2019
Data Release Frequency: Quarterly

FUDS: Formerly Used Defense Sites

The listing includes locations of Formerly Used Defense Sites properties where the US Army Corps of Engineers is actively working or will take necessary cleanup actions.

Date of Government Version: 01/31/2015
Date Data Arrived at EDR: 07/08/2015
Date Made Active in Reports: 10/13/2015
Number of Days to Update: 97

Source: U.S. Army Corps of Engineers
Telephone: 202-528-4285
Last EDR Contact: 08/24/2018
Next Scheduled EDR Contact: 12/03/2018
Data Release Frequency: Varies

DOD: Department of Defense Sites

This data set consists of federally owned or administered lands, administered by the Department of Defense, that have any area equal to or greater than 640 acres of the United States, Puerto Rico, and the U.S. Virgin Islands.

Date of Government Version: 12/31/2005
Date Data Arrived at EDR: 11/10/2006
Date Made Active in Reports: 01/11/2007
Number of Days to Update: 62

Source: USGS
Telephone: 888-275-8747
Last EDR Contact: 10/12/2018
Next Scheduled EDR Contact: 01/21/2019
Data Release Frequency: Semi-Annually

FEDLAND: Federal and Indian Lands

Federally and Indian administrated lands of the United States. Lands included are administrated by: Army Corps of Engineers, Bureau of Reclamation, National Wild and Scenic River, National Wildlife Refuge, Public Domain Land, Wilderness, Wilderness Study Area, Wildlife Management Area, Bureau of Indian Affairs, Bureau of Land Management, Department of Justice, Forest Service, Fish and Wildlife Service, National Park Service.

Date of Government Version: 12/31/2005
Date Data Arrived at EDR: 02/06/2006
Date Made Active in Reports: 01/11/2007
Number of Days to Update: 339

Source: U.S. Geological Survey
Telephone: 888-275-8747
Last EDR Contact: 10/12/2018
Next Scheduled EDR Contact: 01/21/2019
Data Release Frequency: N/A

SCRD DRYCLEANERS: State Coalition for Remediation of Drycleaners Listing

The State Coalition for Remediation of Drycleaners was established in 1998, with support from the U.S. EPA Office of Superfund Remediation and Technology Innovation. It is comprised of representatives of states with established drycleaner remediation programs. Currently the member states are Alabama, Connecticut, Florida, Illinois, Kansas, Minnesota, Missouri, North Carolina, Oregon, South Carolina, Tennessee, Texas, and Wisconsin.

Date of Government Version: 01/01/2017
Date Data Arrived at EDR: 02/03/2017
Date Made Active in Reports: 04/07/2017
Number of Days to Update: 63

Source: Environmental Protection Agency
Telephone: 615-532-8599
Last EDR Contact: 08/17/2018
Next Scheduled EDR Contact: 11/26/2018
Data Release Frequency: Varies

US FIN ASSUR: Financial Assurance Information

All owners and operators of facilities that treat, store, or dispose of hazardous waste are required to provide proof that they will have sufficient funds to pay for the clean up, closure, and post-closure care of their facilities.

Date of Government Version: 05/31/2018
Date Data Arrived at EDR: 06/27/2018
Date Made Active in Reports: 10/05/2018
Number of Days to Update: 100

Source: Environmental Protection Agency
Telephone: 202-566-1917
Last EDR Contact: 09/25/2018
Next Scheduled EDR Contact: 01/07/2019
Data Release Frequency: Quarterly

GOVERNMENT RECORDS SEARCHED / DATA CURRENCY TRACKING

EPA WATCH LIST: EPA WATCH LIST

EPA maintains a "Watch List" to facilitate dialogue between EPA, state and local environmental agencies on enforcement matters relating to facilities with alleged violations identified as either significant or high priority. Being on the Watch List does not mean that the facility has actually violated the law only that an investigation by EPA or a state or local environmental agency has led those organizations to allege that an unproven violation has in fact occurred. Being on the Watch List does not represent a higher level of concern regarding the alleged violations that were detected, but instead indicates cases requiring additional dialogue between EPA, state and local agencies - primarily because of the length of time the alleged violation has gone unaddressed or unresolved.

Date of Government Version: 08/30/2013	Source: Environmental Protection Agency
Date Data Arrived at EDR: 03/21/2014	Telephone: 617-520-3000
Date Made Active in Reports: 06/17/2014	Last EDR Contact: 08/03/2018
Number of Days to Update: 88	Next Scheduled EDR Contact: 11/19/2018
	Data Release Frequency: Quarterly

2020 COR ACTION: 2020 Corrective Action Program List

The EPA has set ambitious goals for the RCRA Corrective Action program by creating the 2020 Corrective Action Universe. This RCRA cleanup baseline includes facilities expected to need corrective action. The 2020 universe contains a wide variety of sites. Some properties are heavily contaminated while others were contaminated but have since been cleaned up. Still others have not been fully investigated yet, and may require little or no remediation. Inclusion in the 2020 Universe does not necessarily imply failure on the part of a facility to meet its RCRA obligations.

Date of Government Version: 09/30/2017	Source: Environmental Protection Agency
Date Data Arrived at EDR: 05/08/2018	Telephone: 703-308-4044
Date Made Active in Reports: 07/20/2018	Last EDR Contact: 08/10/2018
Number of Days to Update: 73	Next Scheduled EDR Contact: 11/19/2018
	Data Release Frequency: Varies

TSCA: Toxic Substances Control Act

Toxic Substances Control Act. TSCA identifies manufacturers and importers of chemical substances included on the TSCA Chemical Substance Inventory list. It includes data on the production volume of these substances by plant site.

Date of Government Version: 12/31/2016	Source: EPA
Date Data Arrived at EDR: 06/21/2017	Telephone: 202-260-5521
Date Made Active in Reports: 01/05/2018	Last EDR Contact: 09/21/2018
Number of Days to Update: 198	Next Scheduled EDR Contact: 12/31/2018
	Data Release Frequency: Every 4 Years

TRIS: Toxic Chemical Release Inventory System

Toxic Release Inventory System. TRIS identifies facilities which release toxic chemicals to the air, water and land in reportable quantities under SARA Title III Section 313.

Date of Government Version: 12/31/2016	Source: EPA
Date Data Arrived at EDR: 01/10/2018	Telephone: 202-566-0250
Date Made Active in Reports: 01/12/2018	Last EDR Contact: 08/24/2018
Number of Days to Update: 2	Next Scheduled EDR Contact: 12/03/2018
	Data Release Frequency: Annually

SSTS: Section 7 Tracking Systems

Section 7 of the Federal Insecticide, Fungicide and Rodenticide Act, as amended (92 Stat. 829) requires all registered pesticide-producing establishments to submit a report to the Environmental Protection Agency by March 1st each year. Each establishment must report the types and amounts of pesticides, active ingredients and devices being produced, and those having been produced and sold or distributed in the past year.

Date of Government Version: 12/31/2009	Source: EPA
Date Data Arrived at EDR: 12/10/2010	Telephone: 202-564-4203
Date Made Active in Reports: 02/25/2011	Last EDR Contact: 07/27/2018
Number of Days to Update: 77	Next Scheduled EDR Contact: 11/05/2018
	Data Release Frequency: Annually

GOVERNMENT RECORDS SEARCHED / DATA CURRENCY TRACKING

ROD: Records Of Decision

Record of Decision. ROD documents mandate a permanent remedy at an NPL (Superfund) site containing technical and health information to aid in the cleanup.

Date of Government Version: 07/17/2018	Source: EPA
Date Data Arrived at EDR: 08/09/2018	Telephone: 703-416-0223
Date Made Active in Reports: 10/05/2018	Last EDR Contact: 10/04/2018
Number of Days to Update: 57	Next Scheduled EDR Contact: 12/17/2018
	Data Release Frequency: Annually

RMP: Risk Management Plans

When Congress passed the Clean Air Act Amendments of 1990, it required EPA to publish regulations and guidance for chemical accident prevention at facilities using extremely hazardous substances. The Risk Management Program Rule (RMP Rule) was written to implement Section 112(r) of these amendments. The rule, which built upon existing industry codes and standards, requires companies of all sizes that use certain flammable and toxic substances to develop a Risk Management Program, which includes a(n): Hazard assessment that details the potential effects of an accidental release, an accident history of the last five years, and an evaluation of worst-case and alternative accidental releases; Prevention program that includes safety precautions and maintenance, monitoring, and employee training measures; and Emergency response program that spells out emergency health care, employee training measures and procedures for informing the public and response agencies (e.g the fire department) should an accident occur.

Date of Government Version: 08/01/2018	Source: Environmental Protection Agency
Date Data Arrived at EDR: 08/22/2018	Telephone: 202-564-8600
Date Made Active in Reports: 10/05/2018	Last EDR Contact: 07/20/2018
Number of Days to Update: 44	Next Scheduled EDR Contact: 11/05/2018
	Data Release Frequency: Varies

RAATS: RCRA Administrative Action Tracking System

RCRA Administration Action Tracking System. RAATS contains records based on enforcement actions issued under RCRA pertaining to major violators and includes administrative and civil actions brought by the EPA. For administration actions after September 30, 1995, data entry in the RAATS database was discontinued. EPA will retain a copy of the database for historical records. It was necessary to terminate RAATS because a decrease in agency resources made it impossible to continue to update the information contained in the database.

Date of Government Version: 04/17/1995	Source: EPA
Date Data Arrived at EDR: 07/03/1995	Telephone: 202-564-4104
Date Made Active in Reports: 08/07/1995	Last EDR Contact: 06/02/2008
Number of Days to Update: 35	Next Scheduled EDR Contact: 09/01/2008
	Data Release Frequency: No Update Planned

PRP: Potentially Responsible Parties

A listing of verified Potentially Responsible Parties

Date of Government Version: 10/25/2013	Source: EPA
Date Data Arrived at EDR: 10/17/2014	Telephone: 202-564-6023
Date Made Active in Reports: 10/20/2014	Last EDR Contact: 10/04/2018
Number of Days to Update: 3	Next Scheduled EDR Contact: 11/19/2018
	Data Release Frequency: Quarterly

PADS: PCB Activity Database System

PCB Activity Database. PADS Identifies generators, transporters, commercial storers and/or brokers and disposers of PCB's who are required to notify the EPA of such activities.

Date of Government Version: 06/01/2017	Source: EPA
Date Data Arrived at EDR: 06/09/2017	Telephone: 202-566-0500
Date Made Active in Reports: 10/13/2017	Last EDR Contact: 10/11/2018
Number of Days to Update: 126	Next Scheduled EDR Contact: 01/21/2019
	Data Release Frequency: Annually

GOVERNMENT RECORDS SEARCHED / DATA CURRENCY TRACKING

ICIS: Integrated Compliance Information System

The Integrated Compliance Information System (ICIS) supports the information needs of the national enforcement and compliance program as well as the unique needs of the National Pollutant Discharge Elimination System (NPDES) program.

Date of Government Version: 11/18/2016	Source: Environmental Protection Agency
Date Data Arrived at EDR: 11/23/2016	Telephone: 202-564-2501
Date Made Active in Reports: 02/10/2017	Last EDR Contact: 10/09/2018
Number of Days to Update: 79	Next Scheduled EDR Contact: 01/21/2019
	Data Release Frequency: Quarterly

FTTS: FIFRA/ TSCA Tracking System - FIFRA (Federal Insecticide, Fungicide, & Rodenticide Act)/TSCA (Toxic Substances Control Act)
FTTS tracks administrative cases and pesticide enforcement actions and compliance activities related to FIFRA, TSCA and EPCRA (Emergency Planning and Community Right-to-Know Act). To maintain currency, EDR contacts the Agency on a quarterly basis.

Date of Government Version: 04/09/2009	Source: EPA/Office of Prevention, Pesticides and Toxic Substances
Date Data Arrived at EDR: 04/16/2009	Telephone: 202-566-1667
Date Made Active in Reports: 05/11/2009	Last EDR Contact: 08/18/2017
Number of Days to Update: 25	Next Scheduled EDR Contact: 12/04/2017
	Data Release Frequency: Quarterly

FTTS INSP: FIFRA/ TSCA Tracking System - FIFRA (Federal Insecticide, Fungicide, & Rodenticide Act)/TSCA (Toxic Substances Control Act)
A listing of FIFRA/TSCA Tracking System (FTTS) inspections and enforcements.

Date of Government Version: 04/09/2009	Source: EPA
Date Data Arrived at EDR: 04/16/2009	Telephone: 202-566-1667
Date Made Active in Reports: 05/11/2009	Last EDR Contact: 08/18/2017
Number of Days to Update: 25	Next Scheduled EDR Contact: 12/04/2017
	Data Release Frequency: Quarterly

MLTS: Material Licensing Tracking System

MLTS is maintained by the Nuclear Regulatory Commission and contains a list of approximately 8,100 sites which possess or use radioactive materials and which are subject to NRC licensing requirements. To maintain currency, EDR contacts the Agency on a quarterly basis.

Date of Government Version: 08/30/2016	Source: Nuclear Regulatory Commission
Date Data Arrived at EDR: 09/08/2016	Telephone: 301-415-7169
Date Made Active in Reports: 10/21/2016	Last EDR Contact: 09/28/2018
Number of Days to Update: 43	Next Scheduled EDR Contact: 11/05/2018
	Data Release Frequency: Quarterly

COAL ASH DOE: Steam-Electric Plant Operation Data

A listing of power plants that store ash in surface ponds.

Date of Government Version: 12/31/2005	Source: Department of Energy
Date Data Arrived at EDR: 08/07/2009	Telephone: 202-586-8719
Date Made Active in Reports: 10/22/2009	Last EDR Contact: 09/07/2018
Number of Days to Update: 76	Next Scheduled EDR Contact: 12/17/2018
	Data Release Frequency: Varies

COAL ASH EPA: Coal Combustion Residues Surface Impoundments List

A listing of coal combustion residues surface impoundments with high hazard potential ratings.

Date of Government Version: 07/01/2014	Source: Environmental Protection Agency
Date Data Arrived at EDR: 09/10/2014	Telephone: N/A
Date Made Active in Reports: 10/20/2014	Last EDR Contact: 09/04/2018
Number of Days to Update: 40	Next Scheduled EDR Contact: 12/17/2018
	Data Release Frequency: Varies

GOVERNMENT RECORDS SEARCHED / DATA CURRENCY TRACKING

PCB TRANSFORMER: PCB Transformer Registration Database

The database of PCB transformer registrations that includes all PCB registration submittals.

Date of Government Version: 05/24/2017	Source: Environmental Protection Agency
Date Data Arrived at EDR: 11/30/2017	Telephone: 202-566-0517
Date Made Active in Reports: 12/15/2017	Last EDR Contact: 07/27/2018
Number of Days to Update: 15	Next Scheduled EDR Contact: 11/05/2018
	Data Release Frequency: Varies

RADINFO: Radiation Information Database

The Radiation Information Database (RADINFO) contains information about facilities that are regulated by U.S. Environmental Protection Agency (EPA) regulations for radiation and radioactivity.

Date of Government Version: 07/02/2018	Source: Environmental Protection Agency
Date Data Arrived at EDR: 07/05/2018	Telephone: 202-343-9775
Date Made Active in Reports: 10/05/2018	Last EDR Contact: 10/03/2018
Number of Days to Update: 92	Next Scheduled EDR Contact: 01/14/2019
	Data Release Frequency: Quarterly

HIST FTTS: FIFRA/TSCA Tracking System Administrative Case Listing

A complete administrative case listing from the FIFRA/TSCA Tracking System (FTTS) for all ten EPA regions. The information was obtained from the National Compliance Database (NCDB). NCDB supports the implementation of FIFRA (Federal Insecticide, Fungicide, and Rodenticide Act) and TSCA (Toxic Substances Control Act). Some EPA regions are now closing out records. Because of that, and the fact that some EPA regions are not providing EPA Headquarters with updated records, it was decided to create a HIST FTTS database. It included records that may not be included in the newer FTTS database updates. This database is no longer updated.

Date of Government Version: 10/19/2006	Source: Environmental Protection Agency
Date Data Arrived at EDR: 03/01/2007	Telephone: 202-564-2501
Date Made Active in Reports: 04/10/2007	Last EDR Contact: 12/17/2007
Number of Days to Update: 40	Next Scheduled EDR Contact: 03/17/2008
	Data Release Frequency: No Update Planned

HIST FTTS INSP: FIFRA/TSCA Tracking System Inspection & Enforcement Case Listing

A complete inspection and enforcement case listing from the FIFRA/TSCA Tracking System (FTTS) for all ten EPA regions. The information was obtained from the National Compliance Database (NCDB). NCDB supports the implementation of FIFRA (Federal Insecticide, Fungicide, and Rodenticide Act) and TSCA (Toxic Substances Control Act). Some EPA regions are now closing out records. Because of that, and the fact that some EPA regions are not providing EPA Headquarters with updated records, it was decided to create a HIST FTTS database. It included records that may not be included in the newer FTTS database updates. This database is no longer updated.

Date of Government Version: 10/19/2006	Source: Environmental Protection Agency
Date Data Arrived at EDR: 03/01/2007	Telephone: 202-564-2501
Date Made Active in Reports: 04/10/2007	Last EDR Contact: 12/17/2008
Number of Days to Update: 40	Next Scheduled EDR Contact: 03/17/2008
	Data Release Frequency: No Update Planned

DOT OPS: Incident and Accident Data

Department of Transportation, Office of Pipeline Safety Incident and Accident data.

Date of Government Version: 07/31/2012	Source: Department of Transportation, Office of Pipeline Safety
Date Data Arrived at EDR: 08/07/2012	Telephone: 202-366-4595
Date Made Active in Reports: 09/18/2012	Last EDR Contact: 08/09/2018
Number of Days to Update: 42	Next Scheduled EDR Contact: 11/12/2018
	Data Release Frequency: Varies

CONSENT: Superfund (CERCLA) Consent Decrees

Major legal settlements that establish responsibility and standards for cleanup at NPL (Superfund) sites. Released periodically by United States District Courts after settlement by parties to litigation matters.

GOVERNMENT RECORDS SEARCHED / DATA CURRENCY TRACKING

Date of Government Version: 06/30/2018
Date Data Arrived at EDR: 07/17/2018
Date Made Active in Reports: 10/05/2018
Number of Days to Update: 80

Source: Department of Justice, Consent Decree Library
Telephone: Varies
Last EDR Contact: 10/01/2018
Next Scheduled EDR Contact: 12/31/2018
Data Release Frequency: Varies

BRS: Biennial Reporting System

The Biennial Reporting System is a national system administered by the EPA that collects data on the generation and management of hazardous waste. BRS captures detailed data from two groups: Large Quantity Generators (LQG) and Treatment, Storage, and Disposal Facilities.

Date of Government Version: 12/31/2015
Date Data Arrived at EDR: 02/22/2017
Date Made Active in Reports: 09/28/2017
Number of Days to Update: 218

Source: EPA/NTIS
Telephone: 800-424-9346
Last EDR Contact: 08/24/2018
Next Scheduled EDR Contact: 12/03/2018
Data Release Frequency: Biennially

INDIAN RESERV: Indian Reservations

This map layer portrays Indian administered lands of the United States that have any area equal to or greater than 640 acres.

Date of Government Version: 12/31/2014
Date Data Arrived at EDR: 07/14/2015
Date Made Active in Reports: 01/10/2017
Number of Days to Update: 546

Source: USGS
Telephone: 202-208-3710
Last EDR Contact: 10/09/2018
Next Scheduled EDR Contact: 01/21/2019
Data Release Frequency: Semi-Annually

FUSRAP: Formerly Utilized Sites Remedial Action Program

DOE established the Formerly Utilized Sites Remedial Action Program (FUSRAP) in 1974 to remediate sites where radioactive contamination remained from Manhattan Project and early U.S. Atomic Energy Commission (AEC) operations.

Date of Government Version: 08/08/2017
Date Data Arrived at EDR: 09/11/2018
Date Made Active in Reports: 09/14/2018
Number of Days to Update: 3

Source: Department of Energy
Telephone: 202-586-3559
Last EDR Contact: 09/11/2018
Next Scheduled EDR Contact: 11/19/2018
Data Release Frequency: Varies

UMTRA: Uranium Mill Tailings Sites

Uranium ore was mined by private companies for federal government use in national defense programs. When the mills shut down, large piles of the sand-like material (mill tailings) remain after uranium has been extracted from the ore. Levels of human exposure to radioactive materials from the piles are low; however, in some cases tailings were used as construction materials before the potential health hazards of the tailings were recognized.

Date of Government Version: 06/23/2017
Date Data Arrived at EDR: 10/11/2017
Date Made Active in Reports: 11/03/2017
Number of Days to Update: 23

Source: Department of Energy
Telephone: 505-845-0011
Last EDR Contact: 08/20/2018
Next Scheduled EDR Contact: 12/03/2018
Data Release Frequency: Varies

LEAD SMELTER 1: Lead Smelter Sites

A listing of former lead smelter site locations.

Date of Government Version: 07/17/2018
Date Data Arrived at EDR: 08/09/2018
Date Made Active in Reports: 10/05/2018
Number of Days to Update: 57

Source: Environmental Protection Agency
Telephone: 703-603-8787
Last EDR Contact: 10/04/2018
Next Scheduled EDR Contact: 01/14/2019
Data Release Frequency: Varies

LEAD SMELTER 2: Lead Smelter Sites

A list of several hundred sites in the U.S. where secondary lead smelting was done from 1931 and 1964. These sites may pose a threat to public health through ingestion or inhalation of contaminated soil or dust

GOVERNMENT RECORDS SEARCHED / DATA CURRENCY TRACKING

Date of Government Version: 04/05/2001
Date Data Arrived at EDR: 10/27/2010
Date Made Active in Reports: 12/02/2010
Number of Days to Update: 36

Source: American Journal of Public Health
Telephone: 703-305-6451
Last EDR Contact: 12/02/2009
Next Scheduled EDR Contact: N/A
Data Release Frequency: No Update Planned

US AIRS (AFS): Aerometric Information Retrieval System Facility Subsystem (AFS)

The database is a sub-system of Aerometric Information Retrieval System (AIRS). AFS contains compliance data on air pollution point sources regulated by the U.S. EPA and/or state and local air regulatory agencies. This information comes from source reports by various stationary sources of air pollution, such as electric power plants, steel mills, factories, and universities, and provides information about the air pollutants they produce. Action, air program, air program pollutant, and general level plant data. It is used to track emissions and compliance data from industrial plants.

Date of Government Version: 10/12/2016
Date Data Arrived at EDR: 10/26/2016
Date Made Active in Reports: 02/03/2017
Number of Days to Update: 100

Source: EPA
Telephone: 202-564-2496
Last EDR Contact: 09/26/2017
Next Scheduled EDR Contact: 01/08/2018
Data Release Frequency: Annually

US AIRS MINOR: Air Facility System Data

A listing of minor source facilities.

Date of Government Version: 10/12/2016
Date Data Arrived at EDR: 10/26/2016
Date Made Active in Reports: 02/03/2017
Number of Days to Update: 100

Source: EPA
Telephone: 202-564-2496
Last EDR Contact: 09/26/2017
Next Scheduled EDR Contact: 01/08/2018
Data Release Frequency: Annually

US MINES: Mines Master Index File

Contains all mine identification numbers issued for mines active or opened since 1971. The data also includes violation information.

Date of Government Version: 08/01/2018
Date Data Arrived at EDR: 08/29/2018
Date Made Active in Reports: 10/05/2018
Number of Days to Update: 37

Source: Department of Labor, Mine Safety and Health Administration
Telephone: 303-231-5959
Last EDR Contact: 08/29/2018
Next Scheduled EDR Contact: 12/10/2018
Data Release Frequency: Semi-Annually

US MINES 2: Ferrous and Nonferrous Metal Mines Database Listing

This map layer includes ferrous (ferrous metal mines are facilities that extract ferrous metals, such as iron ore or molybdenum) and nonferrous (Nonferrous metal mines are facilities that extract nonferrous metals, such as gold, silver, copper, zinc, and lead) metal mines in the United States.

Date of Government Version: 12/05/2005
Date Data Arrived at EDR: 02/29/2008
Date Made Active in Reports: 04/18/2008
Number of Days to Update: 49

Source: USGS
Telephone: 703-648-7709
Last EDR Contact: 08/31/2018
Next Scheduled EDR Contact: 12/10/2018
Data Release Frequency: Varies

US MINES 3: Active Mines & Mineral Plants Database Listing

Active Mines and Mineral Processing Plant operations for commodities monitored by the Minerals Information Team of the USGS.

Date of Government Version: 04/14/2011
Date Data Arrived at EDR: 06/08/2011
Date Made Active in Reports: 09/13/2011
Number of Days to Update: 97

Source: USGS
Telephone: 703-648-7709
Last EDR Contact: 08/31/2018
Next Scheduled EDR Contact: 12/10/2018
Data Release Frequency: Varies

GOVERNMENT RECORDS SEARCHED / DATA CURRENCY TRACKING

ABANDONED MINES: Abandoned Mines

An inventory of land and water impacted by past mining (primarily coal mining) is maintained by OSMRE to provide information needed to implement the Surface Mining Control and Reclamation Act of 1977 (SMCRA). The inventory contains information on the location, type, and extent of AML impacts, as well as, information on the cost associated with the reclamation of those problems. The inventory is based upon field surveys by State, Tribal, and OSMRE program officials. It is dynamic to the extent that it is modified as new problems are identified and existing problems are reclaimed.

Date of Government Version: 09/10/2018	Source: Department of Interior
Date Data Arrived at EDR: 09/11/2018	Telephone: 202-208-2609
Date Made Active in Reports: 09/14/2018	Last EDR Contact: 09/10/2018
Number of Days to Update: 3	Next Scheduled EDR Contact: 12/24/2018
	Data Release Frequency: Quarterly

FINDS: Facility Index System/Facility Registry System

Facility Index System. FINDS contains both facility information and 'pointers' to other sources that contain more detail. EDR includes the following FINDS databases in this report: PCS (Permit Compliance System), AIRS (Aerometric Information Retrieval System), DOCKET (Enforcement Docket used to manage and track information on civil judicial enforcement cases for all environmental statutes), FURS (Federal Underground Injection Control), C-DOCKET (Criminal Docket System used to track criminal enforcement actions for all environmental statutes), FFIS (Federal Facilities Information System), STATE (State Environmental Laws and Statutes), and PADS (PCB Activity Data System).

Date of Government Version: 08/07/2018	Source: EPA
Date Data Arrived at EDR: 09/05/2018	Telephone: (415) 947-8000
Date Made Active in Reports: 10/05/2018	Last EDR Contact: 09/18/2018
Number of Days to Update: 30	Next Scheduled EDR Contact: 12/17/2018
	Data Release Frequency: Quarterly

DOCKET HWC: Hazardous Waste Compliance Docket Listing

A complete list of the Federal Agency Hazardous Waste Compliance Docket Facilities.

Date of Government Version: 05/31/2018	Source: Environmental Protection Agency
Date Data Arrived at EDR: 07/26/2018	Telephone: 202-564-0527
Date Made Active in Reports: 10/05/2018	Last EDR Contact: 08/31/2018
Number of Days to Update: 71	Next Scheduled EDR Contact: 12/10/2018
	Data Release Frequency: Varies

UXO: Unexploded Ordnance Sites

A listing of unexploded ordnance site locations

Date of Government Version: 09/30/2017	Source: Department of Defense
Date Data Arrived at EDR: 06/19/2018	Telephone: 703-704-1564
Date Made Active in Reports: 09/14/2018	Last EDR Contact: 10/15/2018
Number of Days to Update: 87	Next Scheduled EDR Contact: 01/28/2019
	Data Release Frequency: Varies

ECHO: Enforcement & Compliance History Information

ECHO provides integrated compliance and enforcement information for about 800,000 regulated facilities nationwide.

Date of Government Version: 09/02/2018	Source: Environmental Protection Agency
Date Data Arrived at EDR: 09/05/2018	Telephone: 202-564-2280
Date Made Active in Reports: 09/14/2018	Last EDR Contact: 09/05/2018
Number of Days to Update: 9	Next Scheduled EDR Contact: 12/17/2018
	Data Release Frequency: Quarterly

FUELS PROGRAM: EPA Fuels Program Registered Listing

This listing includes facilities that are registered under the Part 80 (Code of Federal Regulations) EPA Fuels Programs. All companies now are required to submit new and updated registrations.

GOVERNMENT RECORDS SEARCHED / DATA CURRENCY TRACKING

Date of Government Version: 08/22/2018
Date Data Arrived at EDR: 08/22/2018
Date Made Active in Reports: 10/05/2018
Number of Days to Update: 44

Source: EPA
Telephone: 800-385-6164
Last EDR Contact: 08/22/2018
Next Scheduled EDR Contact: 12/03/2018
Data Release Frequency: Quarterly

CA BOND EXP. PLAN: Bond Expenditure Plan

Department of Health Services developed a site-specific expenditure plan as the basis for an appropriation of Hazardous Substance Cleanup Bond Act funds. It is not updated.

Date of Government Version: 01/01/1989
Date Data Arrived at EDR: 07/27/1994
Date Made Active in Reports: 08/02/1994
Number of Days to Update: 6

Source: Department of Health Services
Telephone: 916-255-2118
Last EDR Contact: 05/31/1994
Next Scheduled EDR Contact: N/A
Data Release Frequency: No Update Planned

CORTESE: "Cortese" Hazardous Waste & Substances Sites List

The sites for the list are designated by the State Water Resource Control Board (LUST), the Integrated Waste Board (SWF/LS), and the Department of Toxic Substances Control (Cal-Sites).

Date of Government Version: 09/24/2018
Date Data Arrived at EDR: 09/25/2018
Date Made Active in Reports: 10/16/2018
Number of Days to Update: 21

Source: CAL EPA/Office of Emergency Information
Telephone: 916-323-3400
Last EDR Contact: 09/25/2018
Next Scheduled EDR Contact: 01/07/2019
Data Release Frequency: Quarterly

CUPA LIVERMORE-PLEASANTON: CUPA Facility Listing

list of facilities associated with the various CUPA programs in Livermore-Pleasanton

Date of Government Version: 04/03/2018
Date Data Arrived at EDR: 05/07/2018
Date Made Active in Reports: 06/15/2018
Number of Days to Update: 39

Source: Livermore-Pleasanton Fire Department
Telephone: 925-454-2361
Last EDR Contact: 08/24/2018
Next Scheduled EDR Contact: 11/26/2018
Data Release Frequency: Varies

CUPA SAN FRANCISCO CO: CUPA Facility Listing

Cupa facilities

Date of Government Version: 09/11/2018
Date Data Arrived at EDR: 09/12/2018
Date Made Active in Reports: 09/19/2018
Number of Days to Update: 7

Source: San Francisco County Department of Environmental Health
Telephone: 415-252-3896
Last EDR Contact: 08/01/2018
Next Scheduled EDR Contact: 11/19/2018
Data Release Frequency: Varies

DRYCLEAN SOUTH COAST: South Coast Air Quality Management District Drycleaner Listing

A listing of dry cleaners in the South Coast Air Quality Management District

Date of Government Version: 08/24/2018
Date Data Arrived at EDR: 08/30/2018
Date Made Active in Reports: 10/01/2018
Number of Days to Update: 32

Source: South Coast Air Quality Management District
Telephone: 909-396-3211
Last EDR Contact: 10/05/2018
Next Scheduled EDR Contact: 12/10/2018
Data Release Frequency: Varies

DRYCLEANERS: Cleaner Facilities

A list of drycleaner related facilities that have EPA ID numbers. These are facilities with certain SIC codes: power laundries, family and commercial; garment pressing and cleaner's agents; linen supply; coin-operated laundries and cleaning; drycleaning plants, except rugs; carpet and upholster cleaning; industrial launderers; laundry and garment services.

GOVERNMENT RECORDS SEARCHED / DATA CURRENCY TRACKING

Date of Government Version: 05/31/2018
Date Data Arrived at EDR: 06/20/2018
Date Made Active in Reports: 08/06/2018
Number of Days to Update: 47

Source: Department of Toxic Substance Control
Telephone: 916-327-4498
Last EDR Contact: 08/29/2018
Next Scheduled EDR Contact: 12/17/2018
Data Release Frequency: Annually

DRYCLEAN AVAQMD: Antelope Valley Air Quality Management District Drycleaner Listing
A listing of dry cleaners in the Antelope Valley Air Quality Management District.

Date of Government Version: 06/25/2018
Date Data Arrived at EDR: 06/28/2018
Date Made Active in Reports: 08/06/2018
Number of Days to Update: 39

Source: Antelope Valley Air Quality Management District
Telephone: 661-723-8070
Last EDR Contact: 10/15/2018
Next Scheduled EDR Contact: 12/17/2018
Data Release Frequency: Varies

EMI: Emissions Inventory Data

Toxics and criteria pollutant emissions data collected by the ARB and local air pollution agencies.

Date of Government Version: 12/31/2017
Date Data Arrived at EDR: 06/20/2018
Date Made Active in Reports: 08/06/2018
Number of Days to Update: 47

Source: California Air Resources Board
Telephone: 916-322-2990
Last EDR Contact: 09/21/2018
Next Scheduled EDR Contact: 12/31/2018
Data Release Frequency: Varies

ENF: Enforcement Action Listing

A listing of Water Board Enforcement Actions. Formal is everything except Oral/Verbal Communication, Notice of Violation, Expedited Payment Letter, and Staff Enforcement Letter.

Date of Government Version: 08/01/2018
Date Data Arrived at EDR: 08/02/2018
Date Made Active in Reports: 09/07/2018
Number of Days to Update: 36

Source: State Water Resources Control Board
Telephone: 916-445-9379
Last EDR Contact: 08/01/2018
Next Scheduled EDR Contact: 11/05/2018
Data Release Frequency: Varies

Financial Assurance 1: Financial Assurance Information Listing

Financial Assurance information

Date of Government Version: 07/17/2018
Date Data Arrived at EDR: 07/24/2018
Date Made Active in Reports: 09/10/2018
Number of Days to Update: 48

Source: Department of Toxic Substances Control
Telephone: 916-255-3628
Last EDR Contact: 07/17/2018
Next Scheduled EDR Contact: 11/05/2018
Data Release Frequency: Varies

Financial Assurance 2: Financial Assurance Information Listing

A listing of financial assurance information for solid waste facilities. Financial assurance is intended to ensure that resources are available to pay for the cost of closure, post-closure care, and corrective measures if the owner or operator of a regulated facility is unable or unwilling to pay.

Date of Government Version: 08/14/2018
Date Data Arrived at EDR: 08/16/2018
Date Made Active in Reports: 09/10/2018
Number of Days to Update: 25

Source: California Integrated Waste Management Board
Telephone: 916-341-6066
Last EDR Contact: 08/07/2018
Next Scheduled EDR Contact: 11/26/2018
Data Release Frequency: Varies

HAZNET: Facility and Manifest Data

Facility and Manifest Data. The data is extracted from the copies of hazardous waste manifests received each year by the DTSC. The annual volume of manifests is typically 700,000 - 1,000,000 annually, representing approximately 350,000 - 500,000 shipments. Data are from the manifests submitted without correction, and therefore many contain some invalid values for data elements such as generator ID, TSD ID, waste category, and disposal method. This database begins with calendar year 1993.

GOVERNMENT RECORDS SEARCHED / DATA CURRENCY TRACKING

Date of Government Version: 12/31/2016
Date Data Arrived at EDR: 07/12/2017
Date Made Active in Reports: 10/17/2017
Number of Days to Update: 97

Source: California Environmental Protection Agency
Telephone: 916-255-1136
Last EDR Contact: 10/10/2018
Next Scheduled EDR Contact: 01/21/2019
Data Release Frequency: Annually

ICE: ICE

Contains data pertaining to the Permitted Facilities with Inspections / Enforcements sites tracked in Envirostor.

Date of Government Version: 08/20/2018
Date Data Arrived at EDR: 08/21/2018
Date Made Active in Reports: 09/10/2018
Number of Days to Update: 20

Source: Department of Toxic Substances Control
Telephone: 877-786-9427
Last EDR Contact: 08/21/2018
Next Scheduled EDR Contact: 12/03/2018
Data Release Frequency: Quarterly

HIST CORTESE: Hazardous Waste & Substance Site List

The sites for the list are designated by the State Water Resource Control Board [LUST], the Integrated Waste Board [SWF/LS], and the Department of Toxic Substances Control [CALSITES]. This listing is no longer updated by the state agency.

Date of Government Version: 04/01/2001
Date Data Arrived at EDR: 01/22/2009
Date Made Active in Reports: 04/08/2009
Number of Days to Update: 76

Source: Department of Toxic Substances Control
Telephone: 916-323-3400
Last EDR Contact: 01/22/2009
Next Scheduled EDR Contact: N/A
Data Release Frequency: No Update Planned

HWP: EnviroStor Permitted Facilities Listing

Detailed information on permitted hazardous waste facilities and corrective action ("cleanups") tracked in EnviroStor.

Date of Government Version: 08/20/2018
Date Data Arrived at EDR: 08/21/2018
Date Made Active in Reports: 09/10/2018
Number of Days to Update: 20

Source: Department of Toxic Substances Control
Telephone: 916-323-3400
Last EDR Contact: 08/21/2018
Next Scheduled EDR Contact: 12/03/2018
Data Release Frequency: Quarterly

HWT: Registered Hazardous Waste Transporter Database

A listing of hazardous waste transporters. In California, unless specifically exempted, it is unlawful for any person to transport hazardous wastes unless the person holds a valid registration issued by DTSC. A hazardous waste transporter registration is valid for one year and is assigned a unique registration number.

Date of Government Version: 07/09/2018
Date Data Arrived at EDR: 07/11/2018
Date Made Active in Reports: 08/24/2018
Number of Days to Update: 44

Source: Department of Toxic Substances Control
Telephone: 916-440-7145
Last EDR Contact: 10/10/2018
Next Scheduled EDR Contact: 01/21/2019
Data Release Frequency: Quarterly

MINES: Mines Site Location Listing

A listing of mine site locations from the Office of Mine Reclamation.

Date of Government Version: 09/10/2018
Date Data Arrived at EDR: 09/12/2018
Date Made Active in Reports: 10/09/2018
Number of Days to Update: 27

Source: Department of Conservation
Telephone: 916-322-1080
Last EDR Contact: 09/12/2018
Next Scheduled EDR Contact: 12/24/2018
Data Release Frequency: Quarterly

MWMP: Medical Waste Management Program Listing

The Medical Waste Management Program (MWMP) ensures the proper handling and disposal of medical waste by permitting and inspecting medical waste Offsite Treatment Facilities (PDF) and Transfer Stations (PDF) throughout the state. MWMP also oversees all Medical Waste Transporters.

GOVERNMENT RECORDS SEARCHED / DATA CURRENCY TRACKING

Date of Government Version: 08/28/2018
Date Data Arrived at EDR: 09/05/2018
Date Made Active in Reports: 10/03/2018
Number of Days to Update: 28

Source: Department of Public Health
Telephone: 916-558-1784
Last EDR Contact: 09/05/2018
Next Scheduled EDR Contact: 12/17/2018
Data Release Frequency: Varies

NPDES: NPDES Permits Listing

A listing of NPDES permits, including stormwater.

Date of Government Version: 08/09/2018
Date Data Arrived at EDR: 08/10/2018
Date Made Active in Reports: 09/10/2018
Number of Days to Update: 31

Source: State Water Resources Control Board
Telephone: 916-445-9379
Last EDR Contact: 08/10/2018
Next Scheduled EDR Contact: 11/26/2018
Data Release Frequency: Quarterly

PEST LIC: Pesticide Regulation Licenses Listing

A listing of licenses and certificates issued by the Department of Pesticide Regulation. The DPR issues licenses and/or certificates to: Persons and businesses that apply or sell pesticides; Pest control dealers and brokers; Persons who advise on agricultural pesticide applications.

Date of Government Version: 09/04/2018
Date Data Arrived at EDR: 09/05/2018
Date Made Active in Reports: 10/03/2018
Number of Days to Update: 28

Source: Department of Pesticide Regulation
Telephone: 916-445-4038
Last EDR Contact: 09/05/2018
Next Scheduled EDR Contact: 12/17/2018
Data Release Frequency: Quarterly

PROC: Certified Processors Database

A listing of certified processors.

Date of Government Version: 09/10/2018
Date Data Arrived at EDR: 09/12/2018
Date Made Active in Reports: 10/15/2018
Number of Days to Update: 33

Source: Department of Conservation
Telephone: 916-323-3836
Last EDR Contact: 09/12/2018
Next Scheduled EDR Contact: 12/24/2018
Data Release Frequency: Quarterly

NOTIFY 65: Proposition 65 Records

Listings of all Proposition 65 incidents reported to counties by the State Water Resources Control Board and the Regional Water Quality Control Board. This database is no longer updated by the reporting agency.

Date of Government Version: 06/18/2018
Date Data Arrived at EDR: 06/20/2018
Date Made Active in Reports: 08/06/2018
Number of Days to Update: 47

Source: State Water Resources Control Board
Telephone: 916-445-3846
Last EDR Contact: 09/17/2018
Next Scheduled EDR Contact: 12/31/2018
Data Release Frequency: No Update Planned

UIC: UIC Listing

A listing of wells identified as underground injection wells, in the California Oil and Gas Wells database.

Date of Government Version: 04/27/2018
Date Data Arrived at EDR: 06/13/2018
Date Made Active in Reports: 07/17/2018
Number of Days to Update: 34

Source: Department of Conservation
Telephone: 916-445-2408
Last EDR Contact: 09/13/2018
Next Scheduled EDR Contact: 12/24/2018
Data Release Frequency: Varies

WASTEWATER PITS: Oil Wastewater Pits Listing

Water officials discovered that oil producers have been dumping chemical-laden wastewater into hundreds of unlined pits that are operating without proper permits. Inspections completed by the Central Valley Regional Water Quality Control Board revealed the existence of previously unidentified waste sites. The water boards review found that more than one-third of the region's active disposal pits are operating without permission.

GOVERNMENT RECORDS SEARCHED / DATA CURRENCY TRACKING

Date of Government Version: 05/08/2018
Date Data Arrived at EDR: 07/11/2018
Date Made Active in Reports: 09/13/2018
Number of Days to Update: 64

Source: RWQCB, Central Valley Region
Telephone: 559-445-5577
Last EDR Contact: 10/12/2018
Next Scheduled EDR Contact: 01/21/2019
Data Release Frequency: Varies

WDS: Waste Discharge System

Sites which have been issued waste discharge requirements.

Date of Government Version: 06/19/2007
Date Data Arrived at EDR: 06/20/2007
Date Made Active in Reports: 06/29/2007
Number of Days to Update: 9

Source: State Water Resources Control Board
Telephone: 916-341-5227
Last EDR Contact: 08/17/2018
Next Scheduled EDR Contact: 12/03/2018
Data Release Frequency: Quarterly

WIP: Well Investigation Program Case List

Well Investigation Program case in the San Gabriel and San Fernando Valley area.

Date of Government Version: 07/03/2009
Date Data Arrived at EDR: 07/21/2009
Date Made Active in Reports: 08/03/2009
Number of Days to Update: 13

Source: Los Angeles Water Quality Control Board
Telephone: 213-576-6726
Last EDR Contact: 09/25/2018
Next Scheduled EDR Contact: 01/07/2019
Data Release Frequency: Varies

CIWQS: California Integrated Water Quality System

The California Integrated Water Quality System (CIWQS) is a computer system used by the State and Regional Water Quality Control Boards to track information about places of environmental interest, manage permits and other orders, track inspections, and manage violations and enforcement activities.

Date of Government Version: 09/04/2018
Date Data Arrived at EDR: 09/05/2018
Date Made Active in Reports: 10/02/2018
Number of Days to Update: 27

Source: State Water Resources Control Board
Telephone: 866-794-4977
Last EDR Contact: 09/05/2018
Next Scheduled EDR Contact: 12/17/2018
Data Release Frequency: Varies

WDR: Waste Discharge Requirements Listing

In general, the Waste Discharge Requirements (WDRs) Program (sometimes also referred to as the "Non Chapter 15 (Non 15) Program") regulates point discharges that are exempt pursuant to Subsection 20090 of Title 27 and not subject to the Federal Water Pollution Control Act. Exemptions from Title 27 may be granted for nine categories of discharges (e.g., sewage, wastewater, etc.) that meet, and continue to meet, the preconditions listed for each specific exemption. The scope of the WDRs Program also includes the discharge of wastes classified as inert, pursuant to section 20230 of Title 27.

Date of Government Version: 09/10/2018
Date Data Arrived at EDR: 09/12/2018
Date Made Active in Reports: 10/09/2018
Number of Days to Update: 27

Source: State Water Resources Control Board
Telephone: 916-341-5810
Last EDR Contact: 09/12/2018
Next Scheduled EDR Contact: 12/24/2018
Data Release Frequency: Quarterly

WELL STIM PROJ: Well Stimulation Project (GEOTRACKER)

Includes areas of groundwater monitoring plans, a depiction of the monitoring network, and the facilities, boundaries, and subsurface characteristics of the oilfield and the features (oil and gas wells, produced water ponds, UIC wells, water supply wells, etc?) being monitored

Date of Government Version: 09/10/2018
Date Data Arrived at EDR: 09/12/2018
Date Made Active in Reports: 10/09/2018
Number of Days to Update: 27

Source: State Water Resources Control Board
Telephone: 866-480-1028
Last EDR Contact: 12/12/2018
Next Scheduled EDR Contact: 12/24/2018
Data Release Frequency: Varies

GOVERNMENT RECORDS SEARCHED / DATA CURRENCY TRACKING

MILITARY PRIV SITES: Military Privatized Sites (GEOTRACKER)

Military privatized sites

Date of Government Version: 09/10/2018
Date Data Arrived at EDR: 09/12/2018
Date Made Active in Reports: 10/09/2018
Number of Days to Update: 27

Source: State Water Resources Control Board
Telephone: 866-480-1028
Last EDR Contact: 12/12/2018
Next Scheduled EDR Contact: 12/24/2018
Data Release Frequency: Varies

OTHER OIL GAS: Other Oil & Gas Projects Sites (GEOTRACKER)

Other Oil & Gas Projects sites

Date of Government Version: 09/10/2018
Date Data Arrived at EDR: 09/12/2018
Date Made Active in Reports: 10/09/2018
Number of Days to Update: 27

Source: State Water Resources Control Board
Telephone: 866-480-1028
Last EDR Contact: 12/12/2018
Next Scheduled EDR Contact: 12/24/2018
Data Release Frequency: Varies

CERS: CalEPA Regulated Site Portal Data

The CalEPA Regulated Site Portal database combines data about environmentally regulated sites and facilities in California into a single database. It combines data from a variety of state and federal databases, and provides an overview of regulated activities across the spectrum of environmental programs for any given location in California. These activities include hazardous materials and waste, state and federal cleanups, impacted ground and surface waters, and toxic materials

Date of Government Version: 07/23/2018
Date Data Arrived at EDR: 07/25/2018
Date Made Active in Reports: 09/05/2018
Number of Days to Update: 42

Source: California Environmental Protection Agency
Telephone: 916-323-2514
Last EDR Contact: 07/25/2018
Next Scheduled EDR Contact: 11/05/2018
Data Release Frequency: Varies

UIC GEO: Underground Injection Control Sites (GEOTRACKER)

Underground control injection sites

Date of Government Version: 09/10/2018
Date Data Arrived at EDR: 09/12/2018
Date Made Active in Reports: 10/09/2018
Number of Days to Update: 27

Source: State Water Resource Control Board
Telephone: 866-480-1028
Last EDR Contact: 12/12/2018
Next Scheduled EDR Contact: 12/24/2018
Data Release Frequency: Varies

SAMPLING POINT: Sampling Point ? Public Sites (GEOTRACKER)

Sampling point - public sites

Date of Government Version: 09/10/2018
Date Data Arrived at EDR: 09/12/2018
Date Made Active in Reports: 10/09/2018
Number of Days to Update: 27

Source: State Water Resources Control Board
Telephone: 866-480-1028
Last EDR Contact: 12/12/2018
Next Scheduled EDR Contact: 12/24/2018
Data Release Frequency: Varies

NON-CASE INFO: Non-Case Information Sites (GEOTRACKER)

Non-Case Information sites

Date of Government Version: 09/10/2018
Date Data Arrived at EDR: 09/12/2018
Date Made Active in Reports: 10/09/2018
Number of Days to Update: 27

Source: State Water Resources Control Board
Telephone: 866-480-1028
Last EDR Contact: 12/12/2018
Next Scheduled EDR Contact: 12/24/2018
Data Release Frequency: Varies

PROJECT: Project Sites (GEOTRACKER)

Projects sites

GOVERNMENT RECORDS SEARCHED / DATA CURRENCY TRACKING

Date of Government Version: 09/10/2018
Date Data Arrived at EDR: 09/12/2018
Date Made Active in Reports: 10/09/2018
Number of Days to Update: 27

Source: State Water Resources Control Board
Telephone: 866-480-1028
Last EDR Contact: 12/12/2018
Next Scheduled EDR Contact: 12/24/2018
Data Release Frequency: Varies

PROD WATER PONDS: Produced Water Ponds Sites (GEOTRACKER)

Produced water ponds sites

Date of Government Version: 09/10/2018
Date Data Arrived at EDR: 09/12/2018
Date Made Active in Reports: 10/09/2018
Number of Days to Update: 27

Source: State Water Resources Control Board
Telephone: 866-480-1028
Last EDR Contact: 12/12/2018
Next Scheduled EDR Contact: 12/24/2018
Data Release Frequency: Varies

EDR HIGH RISK HISTORICAL RECORDS

EDR Exclusive Records

EDR MGP: EDR Proprietary Manufactured Gas Plants

The EDR Proprietary Manufactured Gas Plant Database includes records of coal gas plants (manufactured gas plants) compiled by EDR's researchers. Manufactured gas sites were used in the United States from the 1800's to 1950's to produce a gas that could be distributed and used as fuel. These plants used whale oil, rosin, coal, or a mixture of coal, oil, and water that also produced a significant amount of waste. Many of the byproducts of the gas production, such as coal tar (oily waste containing volatile and non-volatile chemicals), sludges, oils and other compounds are potentially hazardous to human health and the environment. The byproduct from this process was frequently disposed of directly at the plant site and can remain or spread slowly, serving as a continuous source of soil and groundwater contamination.

Date of Government Version: N/A
Date Data Arrived at EDR: N/A
Date Made Active in Reports: N/A
Number of Days to Update: N/A

Source: EDR, Inc.
Telephone: N/A
Last EDR Contact: N/A
Next Scheduled EDR Contact: N/A
Data Release Frequency: No Update Planned

EDR Hist Auto: EDR Exclusive Historical Auto Stations

EDR has searched selected national collections of business directories and has collected listings of potential gas station/filling station/service station sites that were available to EDR researchers. EDR's review was limited to those categories of sources that might, in EDR's opinion, include gas station/filling station/service station establishments. The categories reviewed included, but were not limited to gas, gas station, gasoline station, filling station, auto, automobile repair, auto service station, service station, etc. This database falls within a category of information EDR classifies as "High Risk Historical Records", or HRHR. EDR's HRHR effort presents unique and sometimes proprietary data about past sites and operations that typically create environmental concerns, but may not show up in current government records searches.

Date of Government Version: N/A
Date Data Arrived at EDR: N/A
Date Made Active in Reports: N/A
Number of Days to Update: N/A

Source: EDR, Inc.
Telephone: N/A
Last EDR Contact: N/A
Next Scheduled EDR Contact: N/A
Data Release Frequency: Varies

EDR Hist Cleaner: EDR Exclusive Historical Cleaners

EDR has searched selected national collections of business directories and has collected listings of potential dry cleaner sites that were available to EDR researchers. EDR's review was limited to those categories of sources that might, in EDR's opinion, include dry cleaning establishments. The categories reviewed included, but were not limited to dry cleaners, cleaners, laundry, laundromat, cleaning/laundry, wash & dry etc. This database falls within a category of information EDR classifies as "High Risk Historical Records", or HRHR. EDR's HRHR effort presents unique and sometimes proprietary data about past sites and operations that typically create environmental concerns, but may not show up in current government records searches.

GOVERNMENT RECORDS SEARCHED / DATA CURRENCY TRACKING

Date of Government Version: N/A
Date Data Arrived at EDR: N/A
Date Made Active in Reports: N/A
Number of Days to Update: N/A

Source: EDR, Inc.
Telephone: N/A
Last EDR Contact: N/A
Next Scheduled EDR Contact: N/A
Data Release Frequency: Varies

EDR RECOVERED GOVERNMENT ARCHIVES

Exclusive Recovered Govt. Archives

RGA LF: Recovered Government Archive Solid Waste Facilities List

The EDR Recovered Government Archive Landfill database provides a list of landfills derived from historical databases and includes many records that no longer appear in current government lists. Compiled from Records formerly available from the Department of Resources Recycling and Recovery in California.

Date of Government Version: N/A
Date Data Arrived at EDR: 07/01/2013
Date Made Active in Reports: 01/13/2014
Number of Days to Update: 196

Source: Department of Resources Recycling and Recovery
Telephone: N/A
Last EDR Contact: 06/01/2012
Next Scheduled EDR Contact: N/A
Data Release Frequency: Varies

RGA LUST: Recovered Government Archive Leaking Underground Storage Tank

The EDR Recovered Government Archive Leaking Underground Storage Tank database provides a list of LUST incidents derived from historical databases and includes many records that no longer appear in current government lists. Compiled from Records formerly available from the State Water Resources Control Board in California.

Date of Government Version: N/A
Date Data Arrived at EDR: 07/01/2013
Date Made Active in Reports: 12/30/2013
Number of Days to Update: 182

Source: State Water Resources Control Board
Telephone: N/A
Last EDR Contact: 06/01/2012
Next Scheduled EDR Contact: N/A
Data Release Frequency: Varies

COUNTY RECORDS

ALAMEDA COUNTY:

CS ALAMEDA: Contaminated Sites

A listing of contaminated sites overseen by the Toxic Release Program (oil and groundwater contamination from chemical releases and spills) and the Leaking Underground Storage Tank Program (soil and ground water contamination from leaking petroleum USTs).

Date of Government Version: 08/03/2018
Date Data Arrived at EDR: 08/06/2018
Date Made Active in Reports: 09/05/2018
Number of Days to Update: 30

Source: Alameda County Environmental Health Services
Telephone: 510-567-6700
Last EDR Contact: 10/05/2018
Next Scheduled EDR Contact: 01/21/2019
Data Release Frequency: Semi-Annually

UST ALAMEDA: Underground Tanks

Underground storage tank sites located in Alameda county.

Date of Government Version: 07/06/2018
Date Data Arrived at EDR: 07/10/2018
Date Made Active in Reports: 09/11/2018
Number of Days to Update: 63

Source: Alameda County Environmental Health Services
Telephone: 510-567-6700
Last EDR Contact: 10/05/2018
Next Scheduled EDR Contact: 04/24/2047
Data Release Frequency: Semi-Annually

AMADOR COUNTY:

GOVERNMENT RECORDS SEARCHED / DATA CURRENCY TRACKING

CUPA AMADOR: CUPA Facility List Cupa Facility List

Date of Government Version: 07/01/2018
Date Data Arrived at EDR: 07/24/2018
Date Made Active in Reports: 08/20/2018
Number of Days to Update: 27

Source: Amador County Environmental Health
Telephone: 209-223-6439
Last EDR Contact: 08/29/2018
Next Scheduled EDR Contact: 12/17/2018
Data Release Frequency: Varies

BUTTE COUNTY:

CUPA BUTTE: CUPA Facility Listing Cupa facility list.

Date of Government Version: 04/21/2017
Date Data Arrived at EDR: 04/25/2017
Date Made Active in Reports: 08/09/2017
Number of Days to Update: 106

Source: Public Health Department
Telephone: 530-538-7149
Last EDR Contact: 10/05/2018
Next Scheduled EDR Contact: 01/21/2019
Data Release Frequency: No Update Planned

CALVERAS COUNTY:

CUPA CALVERAS: CUPA Facility Listing Cupa Facility Listing

Date of Government Version: 08/02/2018
Date Data Arrived at EDR: 08/06/2018
Date Made Active in Reports: 08/20/2018
Number of Days to Update: 14

Source: Calveras County Environmental Health
Telephone: 209-754-6399
Last EDR Contact: 09/24/2018
Next Scheduled EDR Contact: 01/07/2019
Data Release Frequency: Quarterly

COLUSA COUNTY:

CUPA COLUSA: CUPA Facility List Cupa facility list.

Date of Government Version: 05/23/2018
Date Data Arrived at EDR: 05/24/2018
Date Made Active in Reports: 07/13/2018
Number of Days to Update: 50

Source: Health & Human Services
Telephone: 530-458-0396
Last EDR Contact: 08/17/2018
Next Scheduled EDR Contact: 11/19/2018
Data Release Frequency: Semi-Annually

CONTRA COSTA COUNTY:

SL CONTRA COSTA: Site List

List includes sites from the underground tank, hazardous waste generator and business plan/2185 programs.

Date of Government Version: 08/20/2018
Date Data Arrived at EDR: 08/21/2018
Date Made Active in Reports: 09/11/2018
Number of Days to Update: 21

Source: Contra Costa Health Services Department
Telephone: 925-646-2286
Last EDR Contact: 07/30/2018
Next Scheduled EDR Contact: 11/12/2018
Data Release Frequency: Semi-Annually

DEL NORTE COUNTY:

GOVERNMENT RECORDS SEARCHED / DATA CURRENCY TRACKING

CUPA DEL NORTE: CUPA Facility List Cupa Facility list

Date of Government Version: 04/27/2018
Date Data Arrived at EDR: 05/02/2018
Date Made Active in Reports: 06/15/2018
Number of Days to Update: 44

Source: Del Norte County Environmental Health Division
Telephone: 707-465-0426
Last EDR Contact: 07/24/2018
Next Scheduled EDR Contact: 11/12/2018
Data Release Frequency: Varies

EL DORADO COUNTY:

CUPA EL DORADO: CUPA Facility List CUPA facility list.

Date of Government Version: 09/04/2018
Date Data Arrived at EDR: 09/05/2018
Date Made Active in Reports: 09/18/2018
Number of Days to Update: 13

Source: El Dorado County Environmental Management Department
Telephone: 530-621-6623
Last EDR Contact: 07/30/2018
Next Scheduled EDR Contact: 11/12/2018
Data Release Frequency: Varies

FRESNO COUNTY:

CUPA FRESNO: CUPA Resources List

Certified Unified Program Agency. CUPA's are responsible for implementing a unified hazardous materials and hazardous waste management regulatory program. The agency provides oversight of businesses that deal with hazardous materials, operate underground storage tanks or aboveground storage tanks.

Date of Government Version: 07/11/2018
Date Data Arrived at EDR: 07/17/2018
Date Made Active in Reports: 08/30/2018
Number of Days to Update: 44

Source: Dept. of Community Health
Telephone: 559-445-3271
Last EDR Contact: 10/15/2018
Next Scheduled EDR Contact: 01/14/2019
Data Release Frequency: Semi-Annually

GLENN COUNTY:

CUPA GLENN: CUPA Facility List Cupa facility list

Date of Government Version: 01/22/2018
Date Data Arrived at EDR: 01/24/2018
Date Made Active in Reports: 03/14/2018
Number of Days to Update: 49

Source: Glenn County Air Pollution Control District
Telephone: 830-934-6500
Last EDR Contact: 07/17/2018
Next Scheduled EDR Contact: 11/05/2018
Data Release Frequency: Varies

HUMBOLDT COUNTY:

CUPA HUMBOLDT: CUPA Facility List CUPA facility list.

Date of Government Version: 07/11/2018
Date Data Arrived at EDR: 07/13/2018
Date Made Active in Reports: 08/22/2018
Number of Days to Update: 40

Source: Humboldt County Environmental Health
Telephone: N/A
Last EDR Contact: 08/20/2018
Next Scheduled EDR Contact: 12/03/2018
Data Release Frequency: Semi-Annually

IMPERIAL COUNTY:

GOVERNMENT RECORDS SEARCHED / DATA CURRENCY TRACKING

CUPA IMPERIAL: CUPA Facility List Cupa facility list.

Date of Government Version: 07/17/2018
Date Data Arrived at EDR: 07/24/2018
Date Made Active in Reports: 09/05/2018
Number of Days to Update: 43

Source: San Diego Border Field Office
Telephone: 760-339-2777
Last EDR Contact: 07/17/2018
Next Scheduled EDR Contact: 11/05/2018
Data Release Frequency: Varies

INYO COUNTY:

CUPA INYO: CUPA Facility List Cupa facility list.

Date of Government Version: 04/02/2018
Date Data Arrived at EDR: 04/03/2018
Date Made Active in Reports: 06/14/2018
Number of Days to Update: 72

Source: Inyo County Environmental Health Services
Telephone: 760-878-0238
Last EDR Contact: 10/15/2018
Next Scheduled EDR Contact: 12/03/2018
Data Release Frequency: Varies

KERN COUNTY:

UST KERN: Underground Storage Tank Sites & Tank Listing Kern County Sites and Tanks Listing.

Date of Government Version: 07/20/2018
Date Data Arrived at EDR: 07/25/2018
Date Made Active in Reports: 09/12/2018
Number of Days to Update: 49

Source: Kern County Environment Health Services Department
Telephone: 661-862-8700
Last EDR Contact: 07/20/2018
Next Scheduled EDR Contact: 11/19/2018
Data Release Frequency: Quarterly

KINGS COUNTY:

CUPA KINGS: CUPA Facility List

A listing of sites included in the county's Certified Unified Program Agency database. California's Secretary for Environmental Protection established the unified hazardous materials and hazardous waste regulatory program as required by chapter 6.11 of the California Health and Safety Code. The Unified Program consolidates the administration, permits, inspections, and enforcement activities.

Date of Government Version: 08/23/2018
Date Data Arrived at EDR: 08/24/2018
Date Made Active in Reports: 09/18/2018
Number of Days to Update: 25

Source: Kings County Department of Public Health
Telephone: 559-584-1411
Last EDR Contact: 08/17/2018
Next Scheduled EDR Contact: 12/03/2018
Data Release Frequency: Varies

LAKE COUNTY:

CUPA LAKE: CUPA Facility List Cupa facility list

Date of Government Version: 08/08/2018
Date Data Arrived at EDR: 08/09/2018
Date Made Active in Reports: 08/22/2018
Number of Days to Update: 13

Source: Lake County Environmental Health
Telephone: 707-263-1164
Last EDR Contact: 10/15/2018
Next Scheduled EDR Contact: 01/28/2019
Data Release Frequency: Varies

LASSEN COUNTY:

GOVERNMENT RECORDS SEARCHED / DATA CURRENCY TRACKING

CUPA LASSEN: CUPA Facility List Cupa facility list

Date of Government Version: 07/27/2018
Date Data Arrived at EDR: 08/06/2018
Date Made Active in Reports: 09/05/2018
Number of Days to Update: 30

Source: Lassen County Environmental Health
Telephone: 530-251-8528
Last EDR Contact: 08/01/2018
Next Scheduled EDR Contact: 11/05/2018
Data Release Frequency: Varies

LOS ANGELES COUNTY:

AOCONCERN: San Gabriel Valley Areas of Concern

San Gabriel Valley areas where VOC contamination is at or above the MCL as designated by region 9 EPA office.

Date of Government Version: 03/30/2009
Date Data Arrived at EDR: 03/31/2009
Date Made Active in Reports: 10/23/2009
Number of Days to Update: 206

Source: EPA Region 9
Telephone: 415-972-3178
Last EDR Contact: 09/17/2018
Next Scheduled EDR Contact: 12/31/2018
Data Release Frequency: No Update Planned

HMS LOS ANGELES: HMS: Street Number List

Industrial Waste and Underground Storage Tank Sites.

Date of Government Version: 07/02/2018
Date Data Arrived at EDR: 07/13/2018
Date Made Active in Reports: 09/10/2018
Number of Days to Update: 59

Source: Department of Public Works
Telephone: 626-458-3517
Last EDR Contact: 10/05/2018
Next Scheduled EDR Contact: 01/21/2019
Data Release Frequency: Semi-Annually

LF LOS ANGELES: List of Solid Waste Facilities

Solid Waste Facilities in Los Angeles County.

Date of Government Version: 07/16/2018
Date Data Arrived at EDR: 07/18/2018
Date Made Active in Reports: 08/24/2018
Number of Days to Update: 37

Source: La County Department of Public Works
Telephone: 818-458-5185
Last EDR Contact: 10/16/2018
Next Scheduled EDR Contact: 01/28/2019
Data Release Frequency: Varies

LF LOS ANGELES CITY: City of Los Angeles Landfills

Landfills owned and maintained by the City of Los Angeles.

Date of Government Version: 01/01/2018
Date Data Arrived at EDR: 05/01/2018
Date Made Active in Reports: 05/14/2018
Number of Days to Update: 13

Source: Engineering & Construction Division
Telephone: 213-473-7869
Last EDR Contact: 10/15/2018
Next Scheduled EDR Contact: 01/28/2019
Data Release Frequency: Varies

SITE MIT LOS ANGELES: Site Mitigation List

Industrial sites that have had some sort of spill or complaint.

Date of Government Version: 04/01/2018
Date Data Arrived at EDR: 04/17/2018
Date Made Active in Reports: 06/19/2018
Number of Days to Update: 63

Source: Community Health Services
Telephone: 323-890-7806
Last EDR Contact: 10/16/2018
Next Scheduled EDR Contact: 01/28/2019
Data Release Frequency: Annually

UST EL SEGUNDO: City of El Segundo Underground Storage Tank

Underground storage tank sites located in El Segundo city.

GOVERNMENT RECORDS SEARCHED / DATA CURRENCY TRACKING

Date of Government Version: 01/21/2017
Date Data Arrived at EDR: 04/19/2017
Date Made Active in Reports: 05/10/2017
Number of Days to Update: 21

Source: City of El Segundo Fire Department
Telephone: 310-524-2236
Last EDR Contact: 10/15/2018
Next Scheduled EDR Contact: 01/28/2019
Data Release Frequency: Semi-Annually

UST LONG BEACH: City of Long Beach Underground Storage Tank
Underground storage tank sites located in the city of Long Beach.

Date of Government Version: 03/09/2017
Date Data Arrived at EDR: 03/10/2017
Date Made Active in Reports: 05/03/2017
Number of Days to Update: 54

Source: City of Long Beach Fire Department
Telephone: 562-570-2563
Last EDR Contact: 07/17/2018
Next Scheduled EDR Contact: 11/05/2018
Data Release Frequency: Annually

UST TORRANCE: City of Torrance Underground Storage Tank
Underground storage tank sites located in the city of Torrance.

Date of Government Version: 01/04/2018
Date Data Arrived at EDR: 01/05/2018
Date Made Active in Reports: 01/18/2018
Number of Days to Update: 13

Source: City of Torrance Fire Department
Telephone: 310-618-2973
Last EDR Contact: 10/05/2018
Next Scheduled EDR Contact: 01/21/2019
Data Release Frequency: Semi-Annually

MADERA COUNTY:

CUPA MADERA: CUPA Facility List

A listing of sites included in the county's Certified Unified Program Agency database. California's Secretary for Environmental Protection established the unified hazardous materials and hazardous waste regulatory program as required by chapter 6.11 of the California Health and Safety Code. The Unified Program consolidates the administration, permits, inspections, and enforcement activities.

Date of Government Version: 08/30/2018
Date Data Arrived at EDR: 09/04/2018
Date Made Active in Reports: 09/19/2018
Number of Days to Update: 15

Source: Madera County Environmental Health
Telephone: 559-675-7823
Last EDR Contact: 08/17/2018
Next Scheduled EDR Contact: 12/03/2018
Data Release Frequency: Varies

MARIN COUNTY:

UST MARIN: Underground Storage Tank Sites
Currently permitted USTs in Marin County.

Date of Government Version: 07/11/2018
Date Data Arrived at EDR: 07/17/2018
Date Made Active in Reports: 09/12/2018
Number of Days to Update: 57

Source: Public Works Department Waste Management
Telephone: 415-473-6647
Last EDR Contact: 10/01/2018
Next Scheduled EDR Contact: 01/14/2019
Data Release Frequency: Semi-Annually

MERCED COUNTY:

CUPA MERCED: CUPA Facility List
CUPA facility list.

Date of Government Version: 08/29/2018
Date Data Arrived at EDR: 08/31/2018
Date Made Active in Reports: 09/19/2018
Number of Days to Update: 19

Source: Merced County Environmental Health
Telephone: 209-381-1094
Last EDR Contact: 08/29/2018
Next Scheduled EDR Contact: 12/03/2018
Data Release Frequency: Varies

MONO COUNTY:

GOVERNMENT RECORDS SEARCHED / DATA CURRENCY TRACKING

CUPA MONO: CUPA Facility List CUPA Facility List

Date of Government Version: 07/18/2018
Date Data Arrived at EDR: 09/04/2018
Date Made Active in Reports: 09/19/2018
Number of Days to Update: 15

Source: Mono County Health Department
Telephone: 760-932-5580
Last EDR Contact: 08/24/2018
Next Scheduled EDR Contact: 12/10/2018
Data Release Frequency: Varies

MONTEREY COUNTY:

CUPA MONTEREY: CUPA Facility Listing CUPA Program listing from the Environmental Health Division.

Date of Government Version: 07/30/2018
Date Data Arrived at EDR: 08/02/2018
Date Made Active in Reports: 09/05/2018
Number of Days to Update: 34

Source: Monterey County Health Department
Telephone: 831-796-1297
Last EDR Contact: 10/01/2018
Next Scheduled EDR Contact: 01/14/2019
Data Release Frequency: Varies

NAPA COUNTY:

LUST NAPA: Sites With Reported Contamination A listing of leaking underground storage tank sites located in Napa county.

Date of Government Version: 01/09/2017
Date Data Arrived at EDR: 01/11/2017
Date Made Active in Reports: 03/02/2017
Number of Days to Update: 50

Source: Napa County Department of Environmental Management
Telephone: 707-253-4269
Last EDR Contact: 08/24/2018
Next Scheduled EDR Contact: 12/10/2018
Data Release Frequency: No Update Planned

UST NAPA: Closed and Operating Underground Storage Tank Sites Underground storage tank sites located in Napa county.

Date of Government Version: 08/27/2018
Date Data Arrived at EDR: 08/28/2018
Date Made Active in Reports: 10/03/2018
Number of Days to Update: 36

Source: Napa County Department of Environmental Management
Telephone: 707-253-4269
Last EDR Contact: 08/24/2018
Next Scheduled EDR Contact: 12/10/2018
Data Release Frequency: No Update Planned

NEVADA COUNTY:

CUPA NEVADA: CUPA Facility List CUPA facility list.

Date of Government Version: 07/31/2018
Date Data Arrived at EDR: 08/02/2018
Date Made Active in Reports: 09/05/2018
Number of Days to Update: 34

Source: Community Development Agency
Telephone: 530-265-1467
Last EDR Contact: 07/24/2018
Next Scheduled EDR Contact: 11/12/2018
Data Release Frequency: Varies

ORANGE COUNTY:

IND_SITE ORANGE: List of Industrial Site Cleanups Petroleum and non-petroleum spills.

GOVERNMENT RECORDS SEARCHED / DATA CURRENCY TRACKING

Date of Government Version: 07/13/2018
Date Data Arrived at EDR: 08/08/2018
Date Made Active in Reports: 09/10/2018
Number of Days to Update: 33

Source: Health Care Agency
Telephone: 714-834-3446
Last EDR Contact: 05/07/2018
Next Scheduled EDR Contact: 11/19/2018
Data Release Frequency: Annually

LUST ORANGE: List of Underground Storage Tank Cleanups
Orange County Underground Storage Tank Cleanups (LUST).

Date of Government Version: 07/13/2018
Date Data Arrived at EDR: 08/08/2018
Date Made Active in Reports: 09/10/2018
Number of Days to Update: 33

Source: Health Care Agency
Telephone: 714-834-3446
Last EDR Contact: 08/03/2018
Next Scheduled EDR Contact: 11/19/2018
Data Release Frequency: Quarterly

UST ORANGE: List of Underground Storage Tank Facilities
Orange County Underground Storage Tank Facilities (UST).

Date of Government Version: 07/13/2018
Date Data Arrived at EDR: 08/06/2018
Date Made Active in Reports: 09/12/2018
Number of Days to Update: 37

Source: Health Care Agency
Telephone: 714-834-3446
Last EDR Contact: 08/06/2018
Next Scheduled EDR Contact: 11/19/2018
Data Release Frequency: Quarterly

PLACER COUNTY:

MS PLACER: Master List of Facilities

List includes aboveground tanks, underground tanks and cleanup sites.

Date of Government Version: 09/04/2018
Date Data Arrived at EDR: 09/06/2018
Date Made Active in Reports: 10/03/2018
Number of Days to Update: 27

Source: Placer County Health and Human Services
Telephone: 530-745-2363
Last EDR Contact: 08/29/2018
Next Scheduled EDR Contact: 12/17/2018
Data Release Frequency: Semi-Annually

PLUMAS COUNTY:

CUPA PLUMAS: CUPA Facility List

Plumas County CUPA Program facilities.

Date of Government Version: 07/19/2018
Date Data Arrived at EDR: 07/25/2018
Date Made Active in Reports: 09/05/2018
Number of Days to Update: 42

Source: Plumas County Environmental Health
Telephone: 530-283-6355
Last EDR Contact: 07/17/2018
Next Scheduled EDR Contact: 11/05/2018
Data Release Frequency: Varies

RIVERSIDE COUNTY:

LUST RIVERSIDE: Listing of Underground Tank Cleanup Sites
Riverside County Underground Storage Tank Cleanup Sites (LUST).

Date of Government Version: 10/10/2018
Date Data Arrived at EDR: 10/12/2018
Date Made Active in Reports: 10/16/2018
Number of Days to Update: 4

Source: Department of Environmental Health
Telephone: 951-358-5055
Last EDR Contact: 09/17/2018
Next Scheduled EDR Contact: 12/31/2018
Data Release Frequency: Quarterly

GOVERNMENT RECORDS SEARCHED / DATA CURRENCY TRACKING

UST RIVERSIDE: Underground Storage Tank Tank List

Underground storage tank sites located in Riverside county.

Date of Government Version: 07/09/2018
Date Data Arrived at EDR: 07/13/2018
Date Made Active in Reports: 09/12/2018
Number of Days to Update: 61

Source: Department of Environmental Health
Telephone: 951-358-5055
Last EDR Contact: 09/17/2018
Next Scheduled EDR Contact: 12/31/2018
Data Release Frequency: Quarterly

SACRAMENTO COUNTY:

CS SACRAMENTO: Toxic Site Clean-Up List

List of sites where unauthorized releases of potentially hazardous materials have occurred.

Date of Government Version: 05/07/2018
Date Data Arrived at EDR: 07/03/2018
Date Made Active in Reports: 08/13/2018
Number of Days to Update: 41

Source: Sacramento County Environmental Management
Telephone: 916-875-8406
Last EDR Contact: 10/02/2018
Next Scheduled EDR Contact: 01/14/2019
Data Release Frequency: Quarterly

ML SACRAMENTO: Master Hazardous Materials Facility List

Any business that has hazardous materials on site - hazardous material storage sites, underground storage tanks, waste generators.

Date of Government Version: 05/14/2018
Date Data Arrived at EDR: 07/03/2018
Date Made Active in Reports: 08/13/2018
Number of Days to Update: 41

Source: Sacramento County Environmental Management
Telephone: 916-875-8406
Last EDR Contact: 10/02/2018
Next Scheduled EDR Contact: 01/14/2019
Data Release Frequency: Quarterly

SAN BENITO COUNTY:

CUPA SAN BENITO: CUPA Facility List

Cupa facility list

Date of Government Version: 08/07/2018
Date Data Arrived at EDR: 08/09/2018
Date Made Active in Reports: 09/05/2018
Number of Days to Update: 27

Source: San Benito County Environmental Health
Telephone: N/A
Last EDR Contact: 08/01/2018
Next Scheduled EDR Contact: 11/19/2018
Data Release Frequency: Varies

SAN BERNARDINO COUNTY:

PERMITS SAN BERNARDINO: Hazardous Material Permits

This listing includes underground storage tanks, medical waste handlers/generators, hazardous materials handlers, hazardous waste generators, and waste oil generators/handlers.

Date of Government Version: 07/27/2018
Date Data Arrived at EDR: 07/31/2018
Date Made Active in Reports: 09/10/2018
Number of Days to Update: 41

Source: San Bernardino County Fire Department Hazardous Materials Division
Telephone: 909-387-3041
Last EDR Contact: 07/24/2018
Next Scheduled EDR Contact: 11/19/2018
Data Release Frequency: Quarterly

SAN DIEGO COUNTY:

GOVERNMENT RECORDS SEARCHED / DATA CURRENCY TRACKING

HMMD SAN DIEGO: Hazardous Materials Management Division Database

The database includes: HE58 - This report contains the business name, site address, business phone number, establishment 'H' permit number, type of permit, and the business status. HE17 - In addition to providing the same information provided in the HE58 listing, HE17 provides inspection dates, violations received by the establishment, hazardous waste generated, the quantity, method of storage, treatment/disposal of waste and the hauler, and information on underground storage tanks. Unauthorized Release List - Includes a summary of environmental contamination cases in San Diego County (underground tank cases, non-tank cases, groundwater contamination, and soil contamination are included.)

Date of Government Version: 06/04/2018
Date Data Arrived at EDR: 06/06/2018
Date Made Active in Reports: 07/17/2018
Number of Days to Update: 41

Source: Hazardous Materials Management Division
Telephone: 619-338-2268
Last EDR Contact: 09/06/2018
Next Scheduled EDR Contact: 12/17/2018
Data Release Frequency: Quarterly

LF SAN DIEGO: Solid Waste Facilities

San Diego County Solid Waste Facilities.

Date of Government Version: 04/18/2018
Date Data Arrived at EDR: 04/24/2018
Date Made Active in Reports: 06/19/2018
Number of Days to Update: 56

Source: Department of Health Services
Telephone: 619-338-2209
Last EDR Contact: 07/17/2018
Next Scheduled EDR Contact: 11/05/2018
Data Release Frequency: Varies

SAN DIEGO CO LOP: Local Oversight Program Listing

A listing of all LOP release sites that are or were under the County of San Diego's jurisdiction. Included are closed or transferred cases, open cases, and cases that did not have a case type indicated. The cases without a case type are mostly complaints; however, some of them could be LOP cases.

Date of Government Version: 07/17/2018
Date Data Arrived at EDR: 07/24/2018
Date Made Active in Reports: 08/24/2018
Number of Days to Update: 31

Source: Department of Environmental Health
Telephone: 858-505-6874
Last EDR Contact: 07/17/2018
Next Scheduled EDR Contact: 11/05/2018
Data Release Frequency: Varies

SAN DIEGO CO. SAM: Environmental Case Listing

The listing contains all underground tank release cases and projects pertaining to properties contaminated with hazardous substances that are actively under review by the Site Assessment and Mitigation Program.

Date of Government Version: 03/23/2010
Date Data Arrived at EDR: 06/15/2010
Date Made Active in Reports: 07/09/2010
Number of Days to Update: 24

Source: San Diego County Department of Environmental Health
Telephone: 619-338-2371
Last EDR Contact: 08/29/2018
Next Scheduled EDR Contact: 12/17/2018
Data Release Frequency: No Update Planned

SAN FRANCISCO COUNTY:

LUST SAN FRANCISCO: Local Oversight Facilities

A listing of leaking underground storage tank sites located in San Francisco county.

Date of Government Version: 09/19/2008
Date Data Arrived at EDR: 09/19/2008
Date Made Active in Reports: 09/29/2008
Number of Days to Update: 10

Source: Department Of Public Health San Francisco County
Telephone: 415-252-3920
Last EDR Contact: 08/01/2018
Next Scheduled EDR Contact: 11/19/2018
Data Release Frequency: Quarterly

UST SAN FRANCISCO: Underground Storage Tank Information

Underground storage tank sites located in San Francisco county.

GOVERNMENT RECORDS SEARCHED / DATA CURRENCY TRACKING

Date of Government Version: 09/17/2018
Date Data Arrived at EDR: 09/18/2018
Date Made Active in Reports: 10/03/2018
Number of Days to Update: 15

Source: Department of Public Health
Telephone: 415-252-3920
Last EDR Contact: 08/01/2018
Next Scheduled EDR Contact: 11/19/2018
Data Release Frequency: Quarterly

SAN JOAQUIN COUNTY:

UST SAN JOAQUIN: San Joaquin Co. UST

A listing of underground storage tank locations in San Joaquin county.

Date of Government Version: 06/22/2018
Date Data Arrived at EDR: 06/26/2018
Date Made Active in Reports: 07/11/2018
Number of Days to Update: 15

Source: Environmental Health Department
Telephone: N/A
Last EDR Contact: 09/17/2018
Next Scheduled EDR Contact: 12/31/2018
Data Release Frequency: Semi-Annually

SAN LUIS OBISPO COUNTY:

CUPA SAN LUIS OBISPO: CUPA Facility List Cupa Facility List.

Date of Government Version: 08/20/2018
Date Data Arrived at EDR: 08/21/2018
Date Made Active in Reports: 09/07/2018
Number of Days to Update: 17

Source: San Luis Obispo County Public Health Department
Telephone: 805-781-5596
Last EDR Contact: 08/17/2018
Next Scheduled EDR Contact: 12/03/2018
Data Release Frequency: Varies

SAN MATEO COUNTY:

BI SAN MATEO: Business Inventory

List includes Hazardous Materials Business Plan, hazardous waste generators, and underground storage tanks.

Date of Government Version: 06/12/2018
Date Data Arrived at EDR: 06/15/2018
Date Made Active in Reports: 08/06/2018
Number of Days to Update: 52

Source: San Mateo County Environmental Health Services Division
Telephone: 650-363-1921
Last EDR Contact: 09/10/2018
Next Scheduled EDR Contact: 12/24/2018
Data Release Frequency: Annually

LUST SAN MATEO: Fuel Leak List

A listing of leaking underground storage tank sites located in San Mateo county.

Date of Government Version: 09/18/2018
Date Data Arrived at EDR: 09/20/2018
Date Made Active in Reports: 10/17/2018
Number of Days to Update: 27

Source: San Mateo County Environmental Health Services Division
Telephone: 650-363-1921
Last EDR Contact: 09/10/2018
Next Scheduled EDR Contact: 12/24/2018
Data Release Frequency: Semi-Annually

SANTA BARBARA COUNTY:

CUPA SANTA BARBARA: CUPA Facility Listing

CUPA Program Listing from the Environmental Health Services division.

Date of Government Version: 09/08/2011
Date Data Arrived at EDR: 09/09/2011
Date Made Active in Reports: 10/07/2011
Number of Days to Update: 28

Source: Santa Barbara County Public Health Department
Telephone: 805-686-8167
Last EDR Contact: 08/17/2018
Next Scheduled EDR Contact: 12/03/2018
Data Release Frequency: Varies

SANTA CLARA COUNTY:

GOVERNMENT RECORDS SEARCHED / DATA CURRENCY TRACKING

CUPA SANTA CLARA: Cupa Facility List Cupa facility list

Date of Government Version: 08/17/2018
Date Data Arrived at EDR: 08/22/2018
Date Made Active in Reports: 09/07/2018
Number of Days to Update: 16

Source: Department of Environmental Health
Telephone: 408-918-1973
Last EDR Contact: 08/17/2018
Next Scheduled EDR Contact: 12/03/2018
Data Release Frequency: Varies

HIST LUST SANTA CLARA: HIST LUST - Fuel Leak Site Activity Report

A listing of open and closed leaking underground storage tanks. This listing is no longer updated by the county. Leaking underground storage tanks are now handled by the Department of Environmental Health.

Date of Government Version: 03/29/2005
Date Data Arrived at EDR: 03/30/2005
Date Made Active in Reports: 04/21/2005
Number of Days to Update: 22

Source: Santa Clara Valley Water District
Telephone: 408-265-2600
Last EDR Contact: 03/23/2009
Next Scheduled EDR Contact: 06/22/2009
Data Release Frequency: No Update Planned

LUST SANTA CLARA: LOP Listing

A listing of leaking underground storage tanks located in Santa Clara county.

Date of Government Version: 03/03/2014
Date Data Arrived at EDR: 03/05/2014
Date Made Active in Reports: 03/18/2014
Number of Days to Update: 13

Source: Department of Environmental Health
Telephone: 408-918-3417
Last EDR Contact: 08/24/2018
Next Scheduled EDR Contact: 12/10/2018
Data Release Frequency: Annually

SAN JOSE HAZMAT: Hazardous Material Facilities

Hazardous material facilities, including underground storage tank sites.

Date of Government Version: 08/01/2018
Date Data Arrived at EDR: 08/06/2018
Date Made Active in Reports: 09/11/2018
Number of Days to Update: 36

Source: City of San Jose Fire Department
Telephone: 408-535-7694
Last EDR Contact: 08/01/2018
Next Scheduled EDR Contact: 11/19/2018
Data Release Frequency: Annually

SANTA CRUZ COUNTY:

CUPA SANTA CRUZ: CUPA Facility List CUPA facility listing.

Date of Government Version: 01/21/2017
Date Data Arrived at EDR: 02/22/2017
Date Made Active in Reports: 05/23/2017
Number of Days to Update: 30

Source: Santa Cruz County Environmental Health
Telephone: 831-464-2761
Last EDR Contact: 08/17/2018
Next Scheduled EDR Contact: 12/03/2018
Data Release Frequency: Varies

SHASTA COUNTY:

CUPA SHASTA: CUPA Facility List Cupa Facility List.

Date of Government Version: 06/15/2017
Date Data Arrived at EDR: 06/19/2017
Date Made Active in Reports: 08/09/2017
Number of Days to Update: 51

Source: Shasta County Department of Resource Management
Telephone: 530-225-5789
Last EDR Contact: 08/17/2018
Next Scheduled EDR Contact: 12/03/2018
Data Release Frequency: Varies

SOLANO COUNTY:

GOVERNMENT RECORDS SEARCHED / DATA CURRENCY TRACKING

LUST SOLANO: Leaking Underground Storage Tanks

A listing of leaking underground storage tank sites located in Solano county.

Date of Government Version: 08/29/2018
Date Data Arrived at EDR: 09/04/2018
Date Made Active in Reports: 10/17/2018
Number of Days to Update: 43

Source: Solano County Department of Environmental Management
Telephone: 707-784-6770
Last EDR Contact: 08/29/2018
Next Scheduled EDR Contact: 12/17/2018
Data Release Frequency: Quarterly

UST SOLANO: Underground Storage Tanks

Underground storage tank sites located in Solano county.

Date of Government Version: 06/04/2018
Date Data Arrived at EDR: 06/12/2018
Date Made Active in Reports: 07/12/2018
Number of Days to Update: 30

Source: Solano County Department of Environmental Management
Telephone: 707-784-6770
Last EDR Contact: 08/29/2018
Next Scheduled EDR Contact: 12/17/2018
Data Release Frequency: Quarterly

SONOMA COUNTY:

CUPA SONOMA: Cupa Facility List

Cupa Facility list

Date of Government Version: 09/24/2018
Date Data Arrived at EDR: 09/25/2018
Date Made Active in Reports: 10/16/2018
Number of Days to Update: 21

Source: County of Sonoma Fire & Emergency Services Department
Telephone: 707-565-1174
Last EDR Contact: 09/24/2018
Next Scheduled EDR Contact: 01/07/2019
Data Release Frequency: Varies

LUST SONOMA: Leaking Underground Storage Tank Sites

A listing of leaking underground storage tank sites located in Sonoma county.

Date of Government Version: 07/03/2018
Date Data Arrived at EDR: 07/10/2018
Date Made Active in Reports: 08/24/2018
Number of Days to Update: 45

Source: Department of Health Services
Telephone: 707-565-6565
Last EDR Contact: 09/24/2018
Next Scheduled EDR Contact: 01/07/2019
Data Release Frequency: Quarterly

STANISLAUS COUNTY:

CUPA STANISLAUS: CUPA Facility List

Cupa facility list

Date of Government Version: 08/14/2018
Date Data Arrived at EDR: 08/16/2018
Date Made Active in Reports: 08/24/2018
Number of Days to Update: 8

Source: Stanislaus County Department of Environmental Protection
Telephone: 209-525-6751
Last EDR Contact: 10/15/2018
Next Scheduled EDR Contact: 01/28/2019
Data Release Frequency: Varies

SUTTER COUNTY:

UST SUTTER: Underground Storage Tanks

Underground storage tank sites located in Sutter county.

Date of Government Version: 06/04/2018
Date Data Arrived at EDR: 06/08/2018
Date Made Active in Reports: 07/11/2018
Number of Days to Update: 33

Source: Sutter County Department of Agriculture
Telephone: 530-822-7500
Last EDR Contact: 09/17/2018
Next Scheduled EDR Contact: 12/17/2018
Data Release Frequency: Semi-Annually

TEHAMA COUNTY:

GOVERNMENT RECORDS SEARCHED / DATA CURRENCY TRACKING

CUPA TEHAMA: CUPA Facility List Cupa facilities

Date of Government Version: 07/17/2018
Date Data Arrived at EDR: 08/02/2018
Date Made Active in Reports: 09/07/2018
Number of Days to Update: 36

Source: Tehama County Department of Environmental Health
Telephone: 530-527-8020
Last EDR Contact: 08/01/2018
Next Scheduled EDR Contact: 11/19/2018
Data Release Frequency: Varies

TRINITY COUNTY:

CUPA TRINITY: CUPA Facility List Cupa facility list

Date of Government Version: 07/17/2018
Date Data Arrived at EDR: 07/24/2018
Date Made Active in Reports: 09/07/2018
Number of Days to Update: 45

Source: Department of Toxic Substances Control
Telephone: 760-352-0381
Last EDR Contact: 07/17/2018
Next Scheduled EDR Contact: 11/05/2018
Data Release Frequency: Varies

TULARE COUNTY:

CUPA TULARE: CUPA Facility List Cupa program facilities

Date of Government Version: 09/13/2018
Date Data Arrived at EDR: 09/14/2018
Date Made Active in Reports: 09/19/2018
Number of Days to Update: 5

Source: Tulare County Environmental Health Services Division
Telephone: 559-624-7400
Last EDR Contact: 09/13/2018
Next Scheduled EDR Contact: 11/19/2018
Data Release Frequency: Varies

TUOLUMNE COUNTY:

CUPA TUOLUMNE: CUPA Facility List Cupa facility list

Date of Government Version: 04/23/2018
Date Data Arrived at EDR: 04/25/2018
Date Made Active in Reports: 06/25/2018
Number of Days to Update: 61

Source: Division of Environmental Health
Telephone: 209-533-5633
Last EDR Contact: 07/17/2018
Next Scheduled EDR Contact: 11/05/2018
Data Release Frequency: Varies

VENTURA COUNTY:

BWT VENTURA: Business Plan, Hazardous Waste Producers, and Operating Underground Tanks The BWT list indicates by site address whether the Environmental Health Division has Business Plan (B), Waste Producer (W), and/or Underground Tank (T) information.

Date of Government Version: 07/02/2018
Date Data Arrived at EDR: 07/26/2018
Date Made Active in Reports: 09/05/2018
Number of Days to Update: 41

Source: Ventura County Environmental Health Division
Telephone: 805-654-2813
Last EDR Contact: 07/23/2018
Next Scheduled EDR Contact: 11/05/2018
Data Release Frequency: Quarterly

LF VENTURA: Inventory of Illegal Abandoned and Inactive Sites Ventura County Inventory of Closed, Illegal Abandoned, and Inactive Sites.

GOVERNMENT RECORDS SEARCHED / DATA CURRENCY TRACKING

Date of Government Version: 12/01/2011
Date Data Arrived at EDR: 12/01/2011
Date Made Active in Reports: 01/19/2012
Number of Days to Update: 49

Source: Environmental Health Division
Telephone: 805-654-2813
Last EDR Contact: 10/01/2018
Next Scheduled EDR Contact: 01/14/2019
Data Release Frequency: Annually

LUST VENTURA: Listing of Underground Tank Cleanup Sites
Ventura County Underground Storage Tank Cleanup Sites (LUST).

Date of Government Version: 05/29/2008
Date Data Arrived at EDR: 06/24/2008
Date Made Active in Reports: 07/31/2008
Number of Days to Update: 37

Source: Environmental Health Division
Telephone: 805-654-2813
Last EDR Contact: 08/07/2018
Next Scheduled EDR Contact: 11/26/2018
Data Release Frequency: Quarterly

MED WASTE VENTURA: Medical Waste Program List

To protect public health and safety and the environment from potential exposure to disease causing agents, the Environmental Health Division Medical Waste Program regulates the generation, handling, storage, treatment and disposal of medical waste throughout the County.

Date of Government Version: 07/02/2018
Date Data Arrived at EDR: 07/26/2018
Date Made Active in Reports: 08/24/2018
Number of Days to Update: 29

Source: Ventura County Resource Management Agency
Telephone: 805-654-2813
Last EDR Contact: 07/23/2018
Next Scheduled EDR Contact: 11/05/2018
Data Release Frequency: Quarterly

UST VENTURA: Underground Tank Closed Sites List

Ventura County Operating Underground Storage Tank Sites (UST)/Underground Tank Closed Sites List.

Date of Government Version: 09/04/2018
Date Data Arrived at EDR: 09/12/2018
Date Made Active in Reports: 10/04/2018
Number of Days to Update: 22

Source: Environmental Health Division
Telephone: 805-654-2813
Last EDR Contact: 09/12/2018
Next Scheduled EDR Contact: 12/24/2018
Data Release Frequency: Quarterly

YOLO COUNTY:

UST YOLO: Underground Storage Tank Comprehensive Facility Report

Underground storage tank sites located in Yolo county.

Date of Government Version: 06/20/2018
Date Data Arrived at EDR: 07/03/2018
Date Made Active in Reports: 07/12/2018
Number of Days to Update: 9

Source: Yolo County Department of Health
Telephone: 530-666-8646
Last EDR Contact: 10/15/2018
Next Scheduled EDR Contact: 01/14/2019
Data Release Frequency: Annually

YUBA COUNTY:

CUPA YUBA: CUPA Facility List

CUPA facility listing for Yuba County.

Date of Government Version: 05/10/2018
Date Data Arrived at EDR: 05/15/2018
Date Made Active in Reports: 06/15/2018
Number of Days to Update: 31

Source: Yuba County Environmental Health Department
Telephone: 530-749-7523
Last EDR Contact: 08/07/2018
Next Scheduled EDR Contact: 11/12/2018
Data Release Frequency: Varies

GOVERNMENT RECORDS SEARCHED / DATA CURRENCY TRACKING

OTHER DATABASE(S)

Depending on the geographic area covered by this report, the data provided in these specialty databases may or may not be complete. For example, the existence of wetlands information data in a specific report does not mean that all wetlands in the area covered by the report are included. Moreover, the absence of any reported wetlands information does not necessarily mean that wetlands do not exist in the area covered by the report.

CT MANIFEST: Hazardous Waste Manifest Data

Facility and manifest data. Manifest is a document that lists and tracks hazardous waste from the generator through transporters to a tsd facility.

Date of Government Version: 08/10/2018	Source: Department of Energy & Environmental Protection
Date Data Arrived at EDR: 08/10/2018	Telephone: 860-424-3375
Date Made Active in Reports: 09/10/2018	Last EDR Contact: 08/09/2018
Number of Days to Update: 31	Next Scheduled EDR Contact: 11/26/2018
	Data Release Frequency: No Update Planned

NJ MANIFEST: Manifest Information

Hazardous waste manifest information.

Date of Government Version: 12/31/2017	Source: Department of Environmental Protection
Date Data Arrived at EDR: 07/13/2018	Telephone: N/A
Date Made Active in Reports: 08/01/2018	Last EDR Contact: 10/09/2018
Number of Days to Update: 19	Next Scheduled EDR Contact: 01/21/2019
	Data Release Frequency: Annually

NY MANIFEST: Facility and Manifest Data

Manifest is a document that lists and tracks hazardous waste from the generator through transporters to a TSD facility.

Date of Government Version: 07/01/2018	Source: Department of Environmental Conservation
Date Data Arrived at EDR: 08/01/2018	Telephone: 518-402-8651
Date Made Active in Reports: 08/31/2018	Last EDR Contact: 08/01/2018
Number of Days to Update: 30	Next Scheduled EDR Contact: 11/12/2018
	Data Release Frequency: Quarterly

PA MANIFEST: Manifest Information

Hazardous waste manifest information.

Date of Government Version: 12/31/2016	Source: Department of Environmental Protection
Date Data Arrived at EDR: 07/25/2017	Telephone: 717-783-8990
Date Made Active in Reports: 09/25/2017	Last EDR Contact: 10/15/2018
Number of Days to Update: 62	Next Scheduled EDR Contact: 01/28/2019
	Data Release Frequency: Annually

RI MANIFEST: Manifest information

Hazardous waste manifest information

Date of Government Version: 12/31/2017	Source: Department of Environmental Management
Date Data Arrived at EDR: 02/23/2018	Telephone: 401-222-2797
Date Made Active in Reports: 04/09/2018	Last EDR Contact: 08/21/2018
Number of Days to Update: 45	Next Scheduled EDR Contact: 12/03/2018
	Data Release Frequency: Annually

WI MANIFEST: Manifest Information

Hazardous waste manifest information.

Date of Government Version: 12/31/2017	Source: Department of Natural Resources
Date Data Arrived at EDR: 06/15/2018	Telephone: N/A
Date Made Active in Reports: 07/09/2018	Last EDR Contact: 09/06/2018
Number of Days to Update: 24	Next Scheduled EDR Contact: 12/24/2018
	Data Release Frequency: Annually

GOVERNMENT RECORDS SEARCHED / DATA CURRENCY TRACKING

Oil/Gas Pipelines

Source: PennWell Corporation
Petroleum Bundle (Crude Oil, Refined Products, Petrochemicals, Gas Liquids (LPG/NGL), and Specialty Gases (Miscellaneous)) N = Natural Gas Bundle (Natural Gas, Gas Liquids (LPG/NGL), and Specialty Gases (Miscellaneous)). This map includes information copyrighted by PennWell Corporation. This information is provided on a best effort basis and PennWell Corporation does not guarantee its accuracy nor warrant its fitness for any particular purpose. Such information has been reprinted with the permission of PennWell.

Electric Power Transmission Line Data

Source: PennWell Corporation
This map includes information copyrighted by PennWell Corporation. This information is provided on a best effort basis and PennWell Corporation does not guarantee its accuracy nor warrant its fitness for any particular purpose. Such information has been reprinted with the permission of PennWell.

Sensitive Receptors: There are individuals deemed sensitive receptors due to their fragile immune systems and special sensitivity to environmental discharges. These sensitive receptors typically include the elderly, the sick, and children. While the location of all sensitive receptors cannot be determined, EDR indicates those buildings and facilities - schools, daycares, hospitals, medical centers, and nursing homes - where individuals who are sensitive receptors are likely to be located.

AHA Hospitals:

Source: American Hospital Association, Inc.
Telephone: 312-280-5991

The database includes a listing of hospitals based on the American Hospital Association's annual survey of hospitals.

Medical Centers: Provider of Services Listing

Source: Centers for Medicare & Medicaid Services
Telephone: 410-786-3000

A listing of hospitals with Medicare provider number, produced by Centers of Medicare & Medicaid Services, a federal agency within the U.S. Department of Health and Human Services.

Nursing Homes

Source: National Institutes of Health
Telephone: 301-594-6248

Information on Medicare and Medicaid certified nursing homes in the United States.

Public Schools

Source: National Center for Education Statistics
Telephone: 202-502-7300

The National Center for Education Statistics' primary database on elementary and secondary public education in the United States. It is a comprehensive, annual, national statistical database of all public elementary and secondary schools and school districts, which contains data that are comparable across all states.

Private Schools

Source: National Center for Education Statistics
Telephone: 202-502-7300

The National Center for Education Statistics' primary database on private school locations in the United States.

Daycare Centers: Licensed Facilities

Source: Department of Social Services
Telephone: 916-657-4041

Flood Zone Data: This data was obtained from the Federal Emergency Management Agency (FEMA). It depicts 100-year and 500-year flood zones as defined by FEMA. It includes the National Flood Hazard Layer (NFHL) which incorporates Flood Insurance Rate Map (FIRM) data and Q3 data from FEMA in areas not covered by NFHL.

Source: FEMA
Telephone: 877-336-2627
Date of Government Version: 2003, 2015

NWI: National Wetlands Inventory. This data, available in select counties across the country, was obtained by EDR in 2002, 2005 and 2010 from the U.S. Fish and Wildlife Service.

State Wetlands Data: Wetland Inventory

Source: Department of Fish and Wildlife
Telephone: 916-445-0411

GOVERNMENT RECORDS SEARCHED / DATA CURRENCY TRACKING

Current USGS 7.5 Minute Topographic Map
Source: U.S. Geological Survey

STREET AND ADDRESS INFORMATION

© 2015 TomTom North America, Inc. All rights reserved. This material is proprietary and the subject of copyright protection and other intellectual property rights owned by or licensed to Tele Atlas North America, Inc. The use of this material is subject to the terms of a license agreement. You will be held liable for any unauthorized copying or disclosure of this material.

GEOCHECK[®] - PHYSICAL SETTING SOURCE ADDENDUM

TARGET PROPERTY ADDRESS

CAJALCO GAS STATION
21419 CAJALCO ROAD
PERRIS, CA 92570

TARGET PROPERTY COORDINATES

Latitude (North):	33.836657 - 33° 50' 11.97"
Longitude (West):	117.289165 - 117° 17' 20.99"
Universal Tranverse Mercator:	Zone 11
UTM X (Meters):	473244.6
UTM Y (Meters):	3743888.8
Elevation:	1657 ft. above sea level

USGS TOPOGRAPHIC MAP

Target Property Map:	5641324 STEELE PEAK, CA
Version Date:	2012

EDR's GeoCheck Physical Setting Source Addendum is provided to assist the environmental professional in forming an opinion about the impact of potential contaminant migration.

Assessment of the impact of contaminant migration generally has two principle investigative components:

1. Groundwater flow direction, and
2. Groundwater flow velocity.

Groundwater flow direction may be impacted by surface topography, hydrology, hydrogeology, characteristics of the soil, and nearby wells. Groundwater flow velocity is generally impacted by the nature of the geologic strata.

GEOCHECK[®] - PHYSICAL SETTING SOURCE SUMMARY

GROUNDWATER FLOW DIRECTION INFORMATION

Groundwater flow direction for a particular site is best determined by a qualified environmental professional using site-specific well data. If such data is not reasonably ascertainable, it may be necessary to rely on other sources of information, such as surface topographic information, hydrologic information, hydrogeologic data collected on nearby properties, and regional groundwater flow information (from deep aquifers).

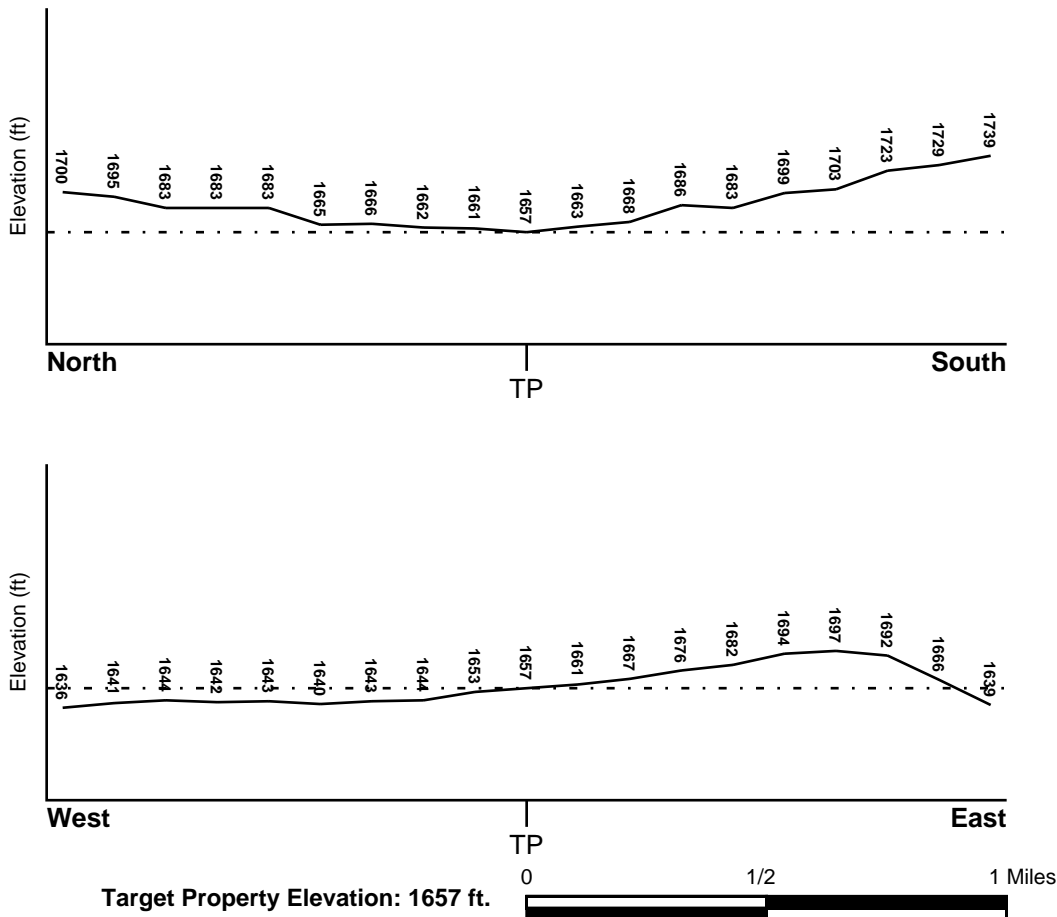
TOPOGRAPHIC INFORMATION

Surface topography may be indicative of the direction of surficial groundwater flow. This information can be used to assist the environmental professional in forming an opinion about the impact of nearby contaminated properties or, should contamination exist on the target property, what downgradient sites might be impacted.

TARGET PROPERTY TOPOGRAPHY

General Topographic Gradient: General WNW

SURROUNDING TOPOGRAPHY: ELEVATION PROFILES



Source: Topography has been determined from the USGS 7.5' Digital Elevation Model and should be evaluated on a relative (not an absolute) basis. Relative elevation information between sites of close proximity should be field verified.

GEOCHECK® - PHYSICAL SETTING SOURCE SUMMARY

HYDROLOGIC INFORMATION

Surface water can act as a hydrologic barrier to groundwater flow. Such hydrologic information can be used to assist the environmental professional in forming an opinion about the impact of nearby contaminated properties or, should contamination exist on the target property, what downgradient sites might be impacted.

Refer to the Physical Setting Source Map following this summary for hydrologic information (major waterways and bodies of water).

FEMA FLOOD ZONE

<u>Flood Plain Panel at Target Property</u>	<u>FEMA Source Type</u>
06065C1410G	FEMA FIRM Flood data
<u>Additional Panels in search area:</u>	<u>FEMA Source Type</u>
Not Reported	

NATIONAL WETLAND INVENTORY

<u>NWI Quad at Target Property</u>	<u>NWI Electronic Data Coverage</u>
NOT AVAILABLE	YES - refer to the Overview Map and Detail Map

HYDROGEOLOGIC INFORMATION

Hydrogeologic information obtained by installation of wells on a specific site can often be an indicator of groundwater flow direction in the immediate area. Such hydrogeologic information can be used to assist the environmental professional in forming an opinion about the impact of nearby contaminated properties or, should contamination exist on the target property, what downgradient sites might be impacted.

Site-Specific Hydrogeological Data*:

Search Radius:	1.25 miles
Status:	Not found

AQUIFLOW®

Search Radius: 1.000 Mile.

EDR has developed the AQUIFLOW Information System to provide data on the general direction of groundwater flow at specific points. EDR has reviewed reports submitted by environmental professionals to regulatory authorities at select sites and has extracted the date of the report, groundwater flow direction as determined hydrogeologically, and the depth to water table.

<u>MAP ID</u>	<u>LOCATION FROM TP</u>	<u>GENERAL DIRECTION GROUNDWATER FLOW</u>
Not Reported		

GEOCHECK® - PHYSICAL SETTING SOURCE SUMMARY

GROUNDWATER FLOW VELOCITY INFORMATION

Groundwater flow velocity information for a particular site is best determined by a qualified environmental professional using site specific geologic and soil strata data. If such data are not reasonably ascertainable, it may be necessary to rely on other sources of information, including geologic age identification, rock stratigraphic unit and soil characteristics data collected on nearby properties and regional soil information. In general, contaminant plumes move more quickly through sandy-gravelly types of soils than silty-clayey types of soils.

GEOLOGIC INFORMATION IN GENERAL AREA OF TARGET PROPERTY

Geologic information can be used by the environmental professional in forming an opinion about the relative speed at which contaminant migration may be occurring.

ROCK STRATIGRAPHIC UNIT

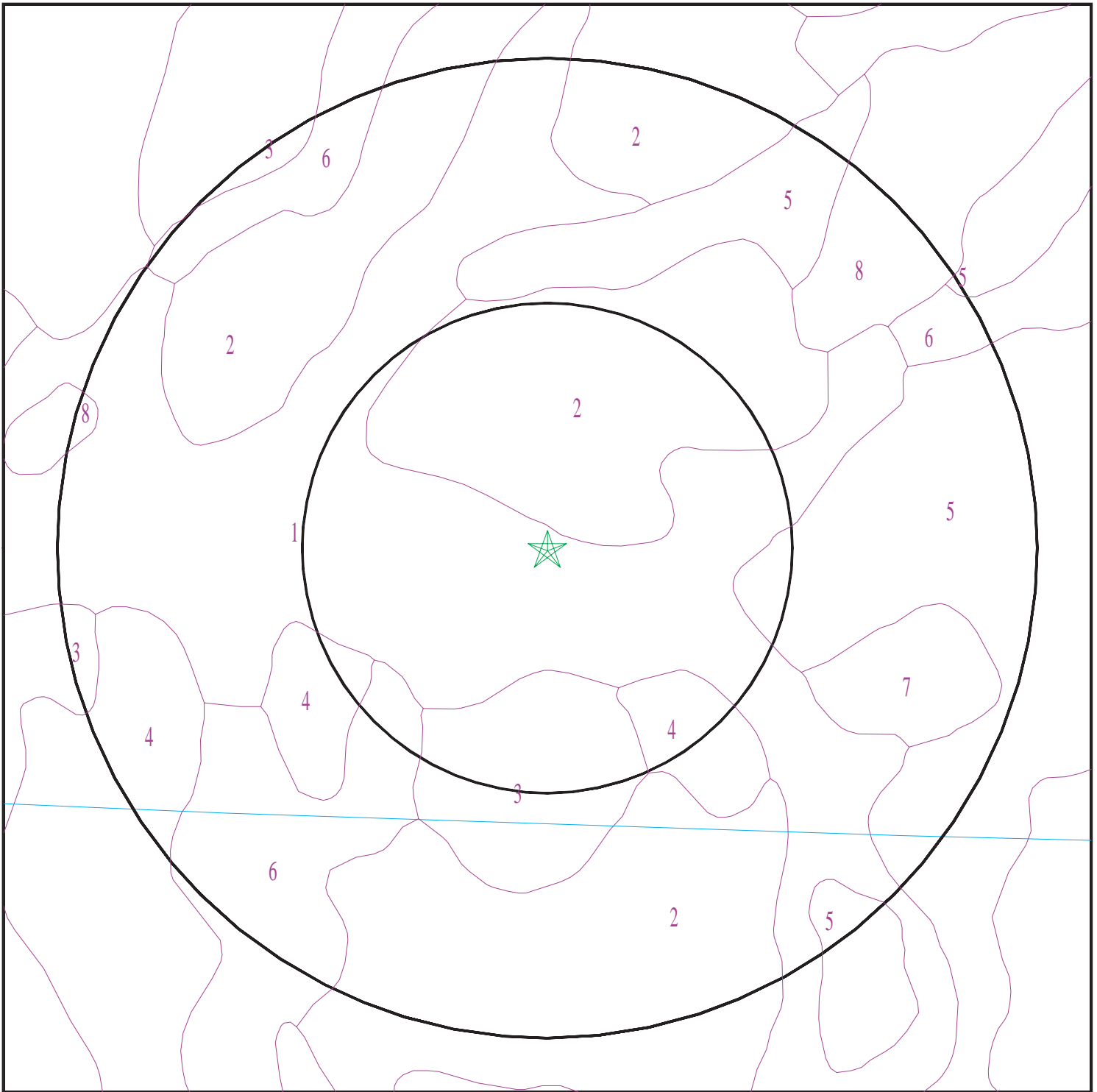
Era: Mesozoic
System: Cretaceous
Series: Cretaceous granitic rocks
Code: Kg *(decoded above as Era, System & Series)*

GEOLOGIC AGE IDENTIFICATION

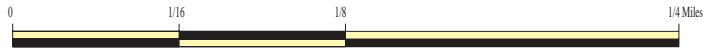
Category: Plutonic and Intrusive Rocks

Geologic Age and Rock Stratigraphic Unit Source: P.G. Schruben, R.E. Arndt and W.J. Bawiec, Geology of the Conterminous U.S. at 1:2,500,000 Scale - a digital representation of the 1974 P.B. King and H.M. Beikman Map, USGS Digital Data Series DDS - 11 (1994).

SSURGO SOIL MAP - 5458161.2s



- ★ Target Property
- ∩ SSURGO Soil
- ∩ Water



SITE NAME: Cajalco Gas Station
ADDRESS: 21419 Cajalco Road
Perris CA 92570
LAT/LONG: 33.836657 / 117.289165

CLIENT: Mesopotamia Geotechnical Consultants
CONTACT: NIDHAM ARAM ALRAYES
INQUIRY #: 5458161.2s
DATE: October 18, 2018 3:45 pm

GEOCHECK® - PHYSICAL SETTING SOURCE SUMMARY

DOMINANT SOIL COMPOSITION IN GENERAL AREA OF TARGET PROPERTY

The U.S. Department of Agriculture's (USDA) Soil Conservation Service (SCS) leads the National Cooperative Soil Survey (NCSS) and is responsible for collecting, storing, maintaining and distributing soil survey information for privately owned lands in the United States. A soil map in a soil survey is a representation of soil patterns in a landscape. The following information is based on Soil Conservation Service SSURGO data.

Soil Map ID: 1

Soil Component Name: PACHAPPA

Soil Surface Texture: fine sandy loam

Hydrologic Group: Class B - Moderate infiltration rates. Deep and moderately deep, moderately well and well drained soils with moderately coarse textures.

Soil Drainage Class: Well drained

Hydric Status: Not hydric

Corrosion Potential - Uncoated Steel: Low

Depth to Bedrock Min: > 0 inches

Depth to Watertable Min: > 0 inches

Soil Layer Information							
Layer	Boundary		Soil Texture Class	Classification		Saturated hydraulic conductivity micro m/sec	Soil Reaction (pH)
	Upper	Lower		AASHTO Group	Unified Soil		
1	0 inches	20 inches	fine sandy loam	Silt-Clay Materials (more than 35 pct. passing No. 200), Silty Soils.	COARSE-GRAINED SOILS, Sands, Sands with fines, Silty Sand.	Max: 14 Min: 4	Max: 8.4 Min: 6.6
2	20 inches	40 inches	loam	Silt-Clay Materials (more than 35 pct. passing No. 200), Silty Soils.	COARSE-GRAINED SOILS, Sands, Sands with fines, Silty Sand.	Max: 14 Min: 4	Max: 8.4 Min: 6.6
3	40 inches	62 inches	fine sandy loam	Silt-Clay Materials (more than 35 pct. passing No. 200), Silty Soils.	COARSE-GRAINED SOILS, Sands, Sands with fines, Silty Sand.	Max: 14 Min: 4	Max: 8.4 Min: 6.6

GEOCHECK® - PHYSICAL SETTING SOURCE SUMMARY

Soil Map ID: 2

Soil Component Name: MONSERATE

Soil Surface Texture: sandy loam

Hydrologic Group: Class C - Slow infiltration rates. Soils with layers impeding downward movement of water, or soils with moderately fine or fine textures.

Soil Drainage Class: Well drained

Hydric Status: Not hydric

Corrosion Potential - Uncoated Steel: Low

Depth to Bedrock Min: > 0 inches

Depth to Watertable Min: > 0 inches

Soil Layer Information							
Layer	Boundary		Soil Texture Class	Classification		Saturated hydraulic conductivity micro m/sec	Soil Reaction (pH)
	Upper	Lower		AASHTO Group	Unified Soil		
1	0 inches	9 inches	sandy loam	Silt-Clay Materials (more than 35 pct. passing No. 200), Silty Soils.	COARSE-GRAINED SOILS, Sands, Sands with fines, Silty Sand.	Max: 14 Min: 4	Max: 8.4 Min: 6.6
2	9 inches	27 inches	sandy clay loam	Silt-Clay Materials (more than 35 pct. passing No. 200), Silty Soils.	COARSE-GRAINED SOILS, Sands, Sands with fines, Silty Sand.	Max: 14 Min: 4	Max: 8.4 Min: 6.6
3	27 inches	44 inches	indurated	Silt-Clay Materials (more than 35 pct. passing No. 200), Silty Soils.	COARSE-GRAINED SOILS, Sands, Sands with fines, Silty Sand.	Max: 14 Min: 4	Max: 8.4 Min: 6.6
4	44 inches	57 inches	cemented	Silt-Clay Materials (more than 35 pct. passing No. 200), Silty Soils.	COARSE-GRAINED SOILS, Sands, Sands with fines, Silty Sand.	Max: 14 Min: 4	Max: 8.4 Min: 6.6
5	57 inches	70 inches	loamy coarse sand	Silt-Clay Materials (more than 35 pct. passing No. 200), Silty Soils.	COARSE-GRAINED SOILS, Sands, Sands with fines, Silty Sand.	Max: 14 Min: 4	Max: 8.4 Min: 6.6

GEOCHECK® - PHYSICAL SETTING SOURCE SUMMARY

Soil Map ID: 3

Soil Component Name: MONSERATE

Soil Surface Texture: sandy loam

Hydrologic Group: Class C - Slow infiltration rates. Soils with layers impeding downward movement of water, or soils with moderately fine or fine textures.

Soil Drainage Class: Well drained

Hydric Status: Not hydric

Corrosion Potential - Uncoated Steel: Low

Depth to Bedrock Min: > 0 inches

Depth to Watertable Min: > 0 inches

Soil Layer Information							
Layer	Boundary		Soil Texture Class	Classification		Saturated hydraulic conductivity micro m/sec	Soil Reaction (pH)
	Upper	Lower		AASHTO Group	Unified Soil		
1	0 inches	9 inches	sandy loam	Silt-Clay Materials (more than 35 pct. passing No. 200), Silty Soils.	COARSE-GRAINED SOILS, Sands, Sands with fines, Silty Sand.	Max: 14 Min: 4	Max: 8.4 Min: 6.6
2	9 inches	27 inches	sandy clay loam	Silt-Clay Materials (more than 35 pct. passing No. 200), Silty Soils.	COARSE-GRAINED SOILS, Sands, Sands with fines, Silty Sand.	Max: 14 Min: 4	Max: 8.4 Min: 6.6
3	27 inches	44 inches	indurated	Silt-Clay Materials (more than 35 pct. passing No. 200), Silty Soils.	COARSE-GRAINED SOILS, Sands, Sands with fines, Silty Sand.	Max: 14 Min: 4	Max: 8.4 Min: 6.6
4	44 inches	57 inches	cemented	Silt-Clay Materials (more than 35 pct. passing No. 200), Silty Soils.	COARSE-GRAINED SOILS, Sands, Sands with fines, Silty Sand.	Max: 14 Min: 4	Max: 8.4 Min: 6.6
5	57 inches	70 inches	loamy coarse sand	Silt-Clay Materials (more than 35 pct. passing No. 200), Silty Soils.	COARSE-GRAINED SOILS, Sands, Sands with fines, Silty Sand.	Max: 14 Min: 4	Max: 8.4 Min: 6.6

GEOCHECK® - PHYSICAL SETTING SOURCE SUMMARY

Soil Map ID: 4

Soil Component Name: MONSERATE

Soil Surface Texture: sandy loam

Hydrologic Group: Class C - Slow infiltration rates. Soils with layers impeding downward movement of water, or soils with moderately fine or fine textures.

Soil Drainage Class: Well drained

Hydric Status: Not hydric

Corrosion Potential - Uncoated Steel: Low

Depth to Bedrock Min: > 0 inches

Depth to Watertable Min: > 0 inches

Soil Layer Information							
Layer	Boundary		Soil Texture Class	Classification		Saturated hydraulic conductivity micro m/sec	Soil Reaction (pH)
	Upper	Lower		AASHTO Group	Unified Soil		
1	0 inches	9 inches	sandy loam	Silt-Clay Materials (more than 35 pct. passing No. 200), Silty Soils.	COARSE-GRAINED SOILS, Sands, Sands with fines, Silty Sand.	Max: 14 Min: 4	Max: 8.4 Min: 6.6
2	9 inches	27 inches	sandy clay loam	Silt-Clay Materials (more than 35 pct. passing No. 200), Silty Soils.	COARSE-GRAINED SOILS, Sands, Sands with fines, Silty Sand.	Max: 14 Min: 4	Max: 8.4 Min: 6.6
3	27 inches	44 inches	indurated	Silt-Clay Materials (more than 35 pct. passing No. 200), Silty Soils.	COARSE-GRAINED SOILS, Sands, Sands with fines, Silty Sand.	Max: 14 Min: 4	Max: 8.4 Min: 6.6
4	44 inches	57 inches	cemented	Silt-Clay Materials (more than 35 pct. passing No. 200), Silty Soils.	COARSE-GRAINED SOILS, Sands, Sands with fines, Silty Sand.	Max: 14 Min: 4	Max: 8.4 Min: 6.6
5	57 inches	70 inches	loamy coarse sand	Silt-Clay Materials (more than 35 pct. passing No. 200), Silty Soils.	COARSE-GRAINED SOILS, Sands, Sands with fines, Silty Sand.	Max: 14 Min: 4	Max: 8.4 Min: 6.6

GEOCHECK® - PHYSICAL SETTING SOURCE SUMMARY

Soil Map ID: 5

Soil Component Name: FALLBROOK

Soil Surface Texture: fine sandy loam

Hydrologic Group: Class C - Slow infiltration rates. Soils with layers impeding downward movement of water, or soils with moderately fine or fine textures.

Soil Drainage Class: Well drained

Hydric Status: Not hydric

Corrosion Potential - Uncoated Steel: Low

Depth to Bedrock Min: > 0 inches

Depth to Watertable Min: > 0 inches

Soil Layer Information							
Layer	Boundary		Soil Texture Class	Classification		Saturated hydraulic conductivity micro m/sec	Soil Reaction (pH)
	Upper	Lower		AASHTO Group	Unified Soil		
1	0 inches	14 inches	fine sandy loam	Silt-Clay Materials (more than 35 pct. passing No. 200), Silty Soils.	Not reported	Max: 0.42 Min: 0	Max: Min:
2	14 inches	24 inches	sandy clay loam	Silt-Clay Materials (more than 35 pct. passing No. 200), Silty Soils.	Not reported	Max: 0.42 Min: 0	Max: Min:
3	24 inches	27 inches	weathered bedrock	Silt-Clay Materials (more than 35 pct. passing No. 200), Silty Soils.	Not reported	Max: 0.42 Min: 0	Max: Min:

Soil Map ID: 6

Soil Component Name: GREENFIELD

Soil Surface Texture: sandy loam

Hydrologic Group: Class B - Moderate infiltration rates. Deep and moderately deep, moderately well and well drained soils with moderately coarse textures.

Soil Drainage Class: Well drained

GEOCHECK® - PHYSICAL SETTING SOURCE SUMMARY

Hydric Status: Not hydric

Corrosion Potential - Uncoated Steel: Low

Depth to Bedrock Min: > 0 inches

Depth to Watertable Min: > 0 inches

Soil Layer Information							
Layer	Boundary		Soil Texture Class	Classification		Saturated hydraulic conductivity micro m/sec	Soil Reaction (pH)
	Upper	Lower		AASHTO Group	Unified Soil		
1	0 inches	25 inches	sandy loam	Granular materials (35 pct. or less passing No. 200), Silty, or Clayey Gravel and Sand.	COARSE-GRAINED SOILS, Sands, Sands with fines, Silty Sand.	Max: 42 Min: 14	Max: 8.4 Min: 6.6
2	25 inches	42 inches	fine sandy loam	Granular materials (35 pct. or less passing No. 200), Silty, or Clayey Gravel and Sand.	COARSE-GRAINED SOILS, Sands, Sands with fines, Silty Sand.	Max: 42 Min: 14	Max: 8.4 Min: 6.6
3	42 inches	59 inches	loam	Granular materials (35 pct. or less passing No. 200), Silty, or Clayey Gravel and Sand.	COARSE-GRAINED SOILS, Sands, Sands with fines, Silty Sand.	Max: 42 Min: 14	Max: 8.4 Min: 6.6
4	59 inches	72 inches	stratified loamy sand to sandy loam	Granular materials (35 pct. or less passing No. 200), Silty, or Clayey Gravel and Sand.	COARSE-GRAINED SOILS, Sands, Sands with fines, Silty Sand.	Max: 42 Min: 14	Max: 8.4 Min: 6.6

Soil Map ID: 7

Soil Component Name: BOSANKO

Soil Surface Texture: clay

Hydrologic Group: Class C - Slow infiltration rates. Soils with layers impeding downward movement of water, or soils with moderately fine or fine textures.

Soil Drainage Class: Well drained

GEOCHECK® - PHYSICAL SETTING SOURCE SUMMARY

Hydric Status: Not hydric

Corrosion Potential - Uncoated Steel: Low

Depth to Bedrock Min: > 77 inches

Depth to Watertable Min: > 0 inches

Soil Layer Information							
Layer	Boundary		Soil Texture Class	Classification		Saturated hydraulic conductivity micro m/sec	Soil Reaction (pH)
	Upper	Lower		AASHTO Group	Unified Soil		
1	0 inches	22 inches	clay	Silt-Clay Materials (more than 35 pct. passing No. 200), Clayey Soils.	Not reported	Max: 0.42 Min: 0	Max: Min:
2	22 inches	31 inches	clay	Silt-Clay Materials (more than 35 pct. passing No. 200), Clayey Soils.	Not reported	Max: 0.42 Min: 0	Max: Min:
3	31 inches	35 inches	weathered bedrock	Silt-Clay Materials (more than 35 pct. passing No. 200), Clayey Soils.	Not reported	Max: 0.42 Min: 0	Max: Min:

Soil Map ID: 8

Soil Component Name: CIENEBA

Soil Surface Texture: sandy loam

Hydrologic Group: Class C - Slow infiltration rates. Soils with layers impeding downward movement of water, or soils with moderately fine or fine textures.

Soil Drainage Class: Somewhat excessively drained

Hydric Status: Not hydric

Corrosion Potential - Uncoated Steel: Low

Depth to Bedrock Min: > 0 inches

Depth to Watertable Min: > 0 inches

GEOCHECK® - PHYSICAL SETTING SOURCE SUMMARY

Soil Layer Information							
Layer	Boundary		Soil Texture Class	Classification		Saturated hydraulic conductivity micro m/sec	Soil Reaction (pH)
	Upper	Lower		AASHTO Group	Unified Soil		
1	0 inches	14 inches	sandy loam	Granular materials (35 pct. or less passing No. 200), Silty, or Clayey Gravel and Sand.	Not reported	Max: 0.42 Min: 0	Max: Min:
2	14 inches	22 inches	weathered bedrock	Granular materials (35 pct. or less passing No. 200), Silty, or Clayey Gravel and Sand.	Not reported	Max: 0.42 Min: 0	Max: Min:

LOCAL / REGIONAL WATER AGENCY RECORDS

EDR Local/Regional Water Agency records provide water well information to assist the environmental professional in assessing sources that may impact ground water flow direction, and in forming an opinion about the impact of contaminant migration on nearby drinking water wells.

WELL SEARCH DISTANCE INFORMATION

<u>DATABASE</u>	<u>SEARCH DISTANCE (miles)</u>
Federal USGS	1.000
Federal FRDS PWS	Nearest PWS within 0.001 miles
State Database	1.000

FEDERAL USGS WELL INFORMATION

<u>MAP ID</u>	<u>WELL ID</u>	<u>LOCATION FROM TP</u>
No Wells Found	_____	_____

FEDERAL FRDS PUBLIC WATER SUPPLY SYSTEM INFORMATION

<u>MAP ID</u>	<u>WELL ID</u>	<u>LOCATION FROM TP</u>
No PWS System Found	_____	_____

Note: PWS System location is not always the same as well location.

GEOCHECK® - PHYSICAL SETTING SOURCE SUMMARY

STATE DATABASE WELL INFORMATION

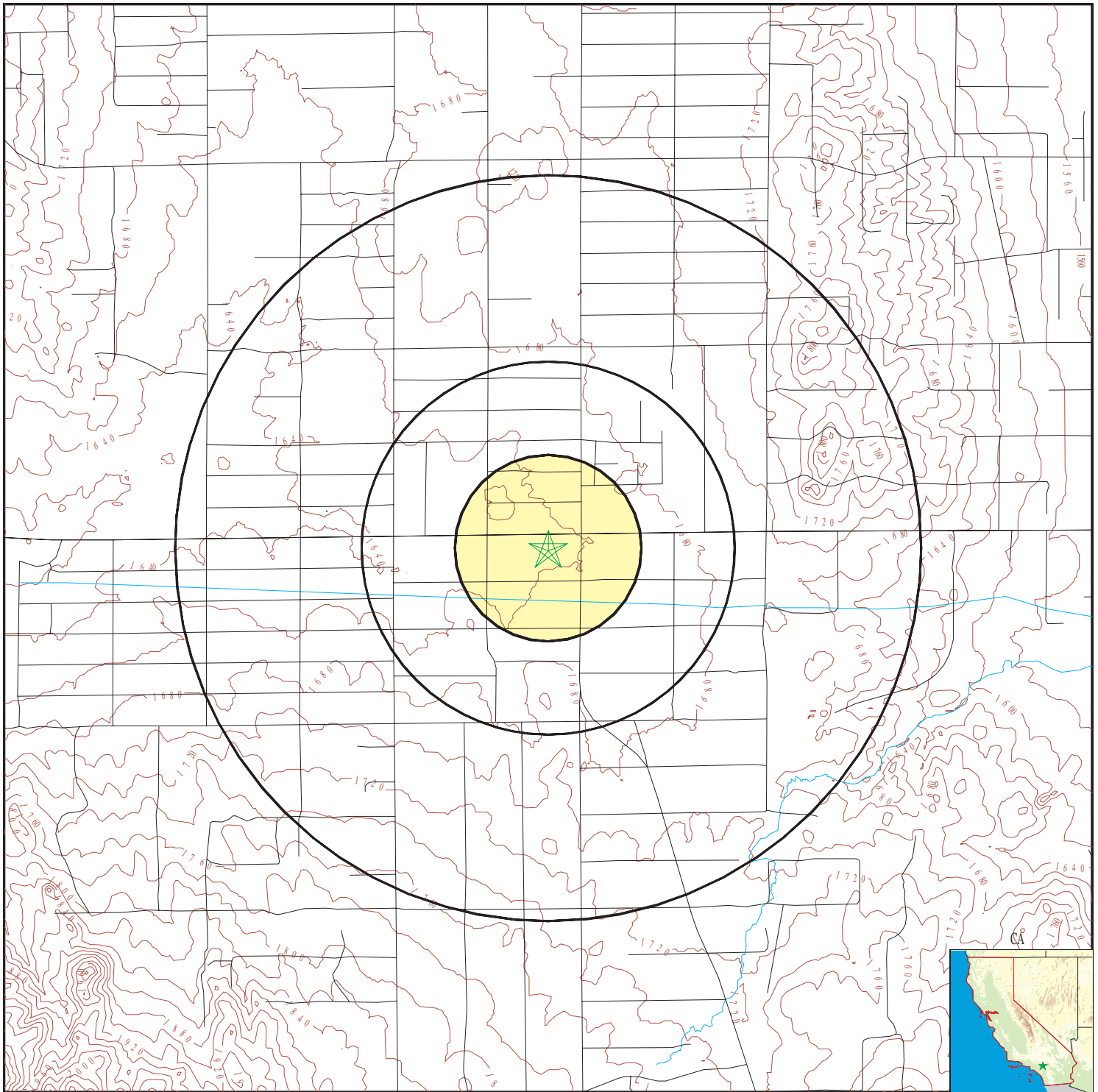
MAP ID









WELL ID






LOCATION
FROM TP

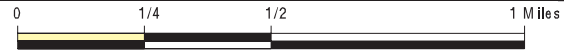
No Wells Found

PHYSICAL SETTING SOURCE MAP - 5458161.2s



-  County Boundary
-  Major Roads
-  Contour Lines
-  Earthquake Fault Lines
-  Earthquake epicenter, Richter 5 or greater
-  Water Wells
-  Public Water Supply Wells
-  Cluster of Multiple Icons

-  Groundwater Flow Direction
-  Indeterminate Groundwater Flow at Location
-  Groundwater Flow Varies at Location
-  Closest Hydrogeological Data
-  Oil, gas or related wells



SITE NAME: Cajalco Gas Station
 ADDRESS: 21419 Cajalco Road
 Perris CA 92570
 LAT/LONG: 33.836657 / 117.289165

CLIENT: Mesopotamia Geotechnical Consultants
 CONTACT: NIDHAM ARAM ALRAYES
 INQUIRY #: 5458161.2s
 DATE: October 18, 2018 3:45 pm

GEOCHECK® - PHYSICAL SETTING SOURCE MAP FINDINGS RADON

AREA RADON INFORMATION

State Database: CA Radon

Radon Test Results

Zipcode	Num Tests	> 4 pCi/L
92570	2	0

Federal EPA Radon Zone for RIVERSIDE County: 2

- Note: Zone 1 indoor average level > 4 pCi/L.
 : Zone 2 indoor average level >= 2 pCi/L and <= 4 pCi/L.
 : Zone 3 indoor average level < 2 pCi/L.

Federal Area Radon Information for RIVERSIDE COUNTY, CA

Number of sites tested: 12

Area	Average Activity	% <4 pCi/L	% 4-20 pCi/L	% >20 pCi/L
Living Area - 1st Floor	0.117 pCi/L	100%	0%	0%
Living Area - 2nd Floor	0.450 pCi/L	100%	0%	0%
Basement	1.700 pCi/L	100%	0%	0%

PHYSICAL SETTING SOURCE RECORDS SEARCHED

TOPOGRAPHIC INFORMATION

USGS 7.5' Digital Elevation Model (DEM)

Source: United States Geologic Survey

EDR acquired the USGS 7.5' Digital Elevation Model in 2002 and updated it in 2006. The 7.5 minute DEM corresponds to the USGS 1:24,000- and 1:25,000-scale topographic quadrangle maps. The DEM provides elevation data with consistent elevation units and projection.

Current USGS 7.5 Minute Topographic Map

Source: U.S. Geological Survey

HYDROLOGIC INFORMATION

Flood Zone Data: This data was obtained from the Federal Emergency Management Agency (FEMA). It depicts 100-year and 500-year flood zones as defined by FEMA. It includes the National Flood Hazard Layer (NFHL) which incorporates Flood Insurance Rate Map (FIRM) data and Q3 data from FEMA in areas not covered by NFHL.

Source: FEMA

Telephone: 877-336-2627

Date of Government Version: 2003, 2015

NWI: National Wetlands Inventory. This data, available in select counties across the country, was obtained by EDR in 2002, 2005 and 2010 from the U.S. Fish and Wildlife Service.

State Wetlands Data: Wetland Inventory

Source: Department of Fish and Wildlife

Telephone: 916-445-0411

HYDROGEOLOGIC INFORMATION

AQUIFLOW^R Information System

Source: EDR proprietary database of groundwater flow information

EDR has developed the AQUIFLOW Information System (AIS) to provide data on the general direction of groundwater flow at specific points. EDR has reviewed reports submitted to regulatory authorities at select sites and has extracted the date of the report, hydrogeologically determined groundwater flow direction and depth to water table information.

GEOLOGIC INFORMATION

Geologic Age and Rock Stratigraphic Unit

Source: P.G. Schruben, R.E. Arndt and W.J. Bawiec, Geology of the Conterminous U.S. at 1:2,500,000 Scale - A digital representation of the 1974 P.B. King and H.M. Beikman Map, USGS Digital Data Series DDS - 11 (1994).

STATSGO: State Soil Geographic Database

Source: Department of Agriculture, Natural Resources Conservation Service (NRCS)

The U.S. Department of Agriculture's (USDA) Natural Resources Conservation Service (NRCS) leads the national Conservation Soil Survey (NCSS) and is responsible for collecting, storing, maintaining and distributing soil survey information for privately owned lands in the United States. A soil map in a soil survey is a representation of soil patterns in a landscape. Soil maps for STATSGO are compiled by generalizing more detailed (SSURGO) soil survey maps.

SSURGO: Soil Survey Geographic Database

Source: Department of Agriculture, Natural Resources Conservation Service (NRCS)

Telephone: 800-672-5559

SSURGO is the most detailed level of mapping done by the Natural Resources Conservation Service, mapping scales generally range from 1:12,000 to 1:63,360. Field mapping methods using national standards are used to construct the soil maps in the Soil Survey Geographic (SSURGO) database. SSURGO digitizing duplicates the original soil survey maps. This level of mapping is designed for use by landowners, townships and county natural resource planning and management.

PHYSICAL SETTING SOURCE RECORDS SEARCHED

LOCAL / REGIONAL WATER AGENCY RECORDS

FEDERAL WATER WELLS

PWS: Public Water Systems

Source: EPA/Office of Drinking Water

Telephone: 202-564-3750

Public Water System data from the Federal Reporting Data System. A PWS is any water system which provides water to at least 25 people for at least 60 days annually. PWSs provide water from wells, rivers and other sources.

PWS ENF: Public Water Systems Violation and Enforcement Data

Source: EPA/Office of Drinking Water

Telephone: 202-564-3750

Violation and Enforcement data for Public Water Systems from the Safe Drinking Water Information System (SDWIS) after August 1995. Prior to August 1995, the data came from the Federal Reporting Data System (FRDS).

USGS Water Wells: USGS National Water Inventory System (NWIS)

This database contains descriptive information on sites where the USGS collects or has collected data on surface water and/or groundwater. The groundwater data includes information on wells, springs, and other sources of groundwater.

STATE RECORDS

Water Well Database

Source: Department of Water Resources

Telephone: 916-651-9648

California Drinking Water Quality Database

Source: Department of Public Health

Telephone: 916-324-2319

The database includes all drinking water compliance and special studies monitoring for the state of California since 1984. It consists of over 3,200,000 individual analyses along with well and water system information.

OTHER STATE DATABASE INFORMATION

California Oil and Gas Well Locations

Source: Department of Conservation

Telephone: 916-323-1779

Oil and Gas well locations in the state.

RADON

State Database: CA Radon

Source: Department of Health Services

Telephone: 916-324-2208

Radon Database for California

Area Radon Information

Source: USGS

Telephone: 703-356-4020

The National Radon Database has been developed by the U.S. Environmental Protection Agency (USEPA) and is a compilation of the EPA/State Residential Radon Survey and the National Residential Radon Survey. The study covers the years 1986 - 1992. Where necessary data has been supplemented by information collected at private sources such as universities and research institutions.

EPA Radon Zones

Source: EPA

Telephone: 703-356-4020

Sections 307 & 309 of IRAA directed EPA to list and identify areas of U.S. with the potential for elevated indoor radon levels.

PHYSICAL SETTING SOURCE RECORDS SEARCHED

OTHER

Airport Landing Facilities: Private and public use landing facilities
Source: Federal Aviation Administration, 800-457-6656

Epicenters: World earthquake epicenters, Richter 5 or greater
Source: Department of Commerce, National Oceanic and Atmospheric Administration

California Earthquake Fault Lines: The fault lines displayed on EDR's Topographic map are digitized quaternary fault lines, prepared in 1975 by the United State Geological Survey. Additional information (also from 1975) regarding activity at specific fault lines comes from California's Preliminary Fault Activity Map prepared by the California Division of Mines and Geology.

STREET AND ADDRESS INFORMATION

© 2015 TomTom North America, Inc. All rights reserved. This material is proprietary and the subject of copyright protection and other intellectual property rights owned by or licensed to Tele Atlas North America, Inc. The use of this material is subject to the terms of a license agreement. You will be held liable for any unauthorized copying or disclosure of this material.

Cajalco Gas Station

21419 Cajalco Road
Perris, CA 92570

Inquiry Number: 5458161.2s

October 18, 2018

EDR Summary Radius Map Report



6 Armstrong Road, 4th floor
Shelton, CT 06484
Toll Free: 800.352.0050
www.edrnet.com

TABLE OF CONTENTS

<u>SECTION</u>	<u>PAGE</u>
Executive Summary	ES1
Overview Map	2
Detail Map	3
Map Findings Summary	4
Map Findings	8
Orphan Summary	25
Government Records Searched/Data Currency Tracking	GR-1
 <u>GEOCHECK ADDENDUM</u>	
Physical Setting Source Addendum	A-1
Physical Setting Source Summary	A-2
Physical Setting SSURGO Soil Map	A-5
Physical Setting Source Map	A-14
Physical Setting Source Map Findings	A-16
Physical Setting Source Records Searched	PSGR-1

Thank you for your business.
 Please contact EDR at 1-800-352-0050
 with any questions or comments.

Disclaimer - Copyright and Trademark Notice

This Report contains certain information obtained from a variety of public and other sources reasonably available to Environmental Data Resources, Inc. It cannot be concluded from this Report that coverage information for the target and surrounding properties does not exist from other sources. **NO WARRANTY EXPRESSED OR IMPLIED, IS MADE WHATSOEVER IN CONNECTION WITH THIS REPORT. ENVIRONMENTAL DATA RESOURCES, INC. SPECIFICALLY DISCLAIMS THE MAKING OF ANY SUCH WARRANTIES, INCLUDING WITHOUT LIMITATION, MERCHANTABILITY OR FITNESS FOR A PARTICULAR USE OR PURPOSE. ALL RISK IS ASSUMED BY THE USER. IN NO EVENT SHALL ENVIRONMENTAL DATA RESOURCES, INC. BE LIABLE TO ANYONE, WHETHER ARISING OUT OF ERRORS OR OMISSIONS, NEGLIGENCE, ACCIDENT OR ANY OTHER CAUSE, FOR ANY LOSS OF DAMAGE, INCLUDING, WITHOUT LIMITATION, SPECIAL, INCIDENTAL, CONSEQUENTIAL, OR EXEMPLARY DAMAGES. ANY LIABILITY ON THE PART OF ENVIRONMENTAL DATA RESOURCES, INC. IS STRICTLY LIMITED TO A REFUND OF THE AMOUNT PAID FOR THIS REPORT.** Purchaser accepts this Report "AS IS". Any analyses, estimates, ratings, environmental risk levels or risk codes provided in this Report are provided for illustrative purposes only, and are not intended to provide, nor should they be interpreted as providing any facts regarding, or prediction or forecast of, any environmental risk for any property. Only a Phase I Environmental Site Assessment performed by an environmental professional can provide information regarding the environmental risk for any property. Additionally, the information provided in this Report is not to be construed as legal advice.

Copyright 2018 by Environmental Data Resources, Inc. All rights reserved. Reproduction in any media or format, in whole or in part, of any report or map of Environmental Data Resources, Inc., or its affiliates, is prohibited without prior written permission.

EDR and its logos (including Sanborn and Sanborn Map) are trademarks of Environmental Data Resources, Inc. or its affiliates. All other trademarks used herein are the property of their respective owners.

EXECUTIVE SUMMARY

A search of available environmental records was conducted by Environmental Data Resources, Inc (EDR). The report was designed to assist parties seeking to meet the search requirements of EPA's Standards and Practices for All Appropriate Inquiries (40 CFR Part 312), the ASTM Standard Practice for Environmental Site Assessments (E 1527-13), the ASTM Standard Practice for Environmental Site Assessments for Forestland or Rural Property (E 2247-16), the ASTM Standard Practice for Limited Environmental Due Diligence: Transaction Screen Process (E 1528-14) or custom requirements developed for the evaluation of environmental risk associated with a parcel of real estate.

TARGET PROPERTY INFORMATION

ADDRESS

21419 CAJALCO ROAD
PERRIS, CA 92570

COORDINATES

Latitude (North): 33.8366570 - 33° 50' 11.96"
Longitude (West): 117.2891650 - 117° 17' 20.99"
Universal Transverse Mercator: Zone 11
UTM X (Meters): 473244.6
UTM Y (Meters): 3743888.8
Elevation: 1657 ft. above sea level

USGS TOPOGRAPHIC MAP ASSOCIATED WITH TARGET PROPERTY

Target Property: TP
Source: U.S. Geological Survey

AERIAL PHOTOGRAPHY IN THIS REPORT

Portions of Photo from: 20140603
Source: USDA

MAPPED SITES SUMMARY

Target Property Address:
 21419 CAJALCO ROAD
 PERRIS, CA 92570

Click on Map ID to see full detail.

MAP ID	SITE NAME	ADDRESS	DATABASE ACRONYMS	RELATIVE ELEVATION	DIST (ft. & mi.) DIRECTION
A1	GARLAND R WALTER TRU	21212 ELMWOOD ST	RCRA NonGen / NLR	Lower	1024, 0.194, WSW
A2	WALTER TRUCKING AND	21210 ELMWOOD ST	RCRA NonGen / NLR	Lower	1024, 0.194, WSW
B3	MOBIL BALDWIN	21020 CAJALCO RD	LUST, HIST UST	Lower	2057, 0.390, West
B4	MOBIL-BALDWIN	21020 CAJALCO RD	LUST	Lower	2057, 0.390, West
5	PERRIS DRUM SITE	19834 CARROLL STREET	SEMS, PRP, ICIS, FINDS, ECHO	Higher	2184, 0.414, SE
6	SOUTHWEST ELEMENTARY	21350 RIDER STREET	ENVIROSTOR, SCH	Higher	2321, 0.440, South

EXECUTIVE SUMMARY

TARGET PROPERTY SEARCH RESULTS

The target property was not listed in any of the databases searched by EDR.

SURROUNDING SITES: SEARCH RESULTS

Surrounding sites were identified in the following databases.

Elevations have been determined from the USGS Digital Elevation Model and should be evaluated on a relative (not an absolute) basis. Relative elevation information between sites of close proximity should be field verified. Sites with an elevation equal to or higher than the target property have been differentiated below from sites with an elevation lower than the target property.

Page numbers and map identification numbers refer to the EDR Radius Map report where detailed data on individual sites can be reviewed.

Sites listed in ***bold italics*** are in multiple databases.

Unmappable (orphan) sites are not considered in the foregoing analysis.

STANDARD ENVIRONMENTAL RECORDS

Federal CERCLIS list

SEMS: A review of the SEMS list, as provided by EDR, and dated 07/17/2018 has revealed that there is 1 SEMS site within approximately 0.5 miles of the target property.

<u>Equal/Higher Elevation</u>	<u>Address</u>	<u>Direction / Distance</u>	<u>Map ID</u>	<u>Page</u>
<i>PERRIS DRUM SITE</i> Site ID: 0906086 EPA Id: CAN000906086	<i>19834 CARROLL STREET</i>	<i>SE 1/4 - 1/2 (0.414 mi.)</i>	<i>5</i>	<i>9</i>

State- and tribal - equivalent CERCLIS

ENVIROSTOR: A review of the ENVIROSTOR list, as provided by EDR, and dated 07/30/2018 has revealed that there is 1 ENVIROSTOR site within approximately 1 mile of the target property.

<u>Equal/Higher Elevation</u>	<u>Address</u>	<u>Direction / Distance</u>	<u>Map ID</u>	<u>Page</u>
<i>SOUTHWEST ELEMENTARY</i> Facility Id: 33010029 Status: No Further Action	<i>21350 RIDER STREET</i>	<i>S 1/4 - 1/2 (0.440 mi.)</i>	<i>6</i>	<i>9</i>

EXECUTIVE SUMMARY

State and tribal leaking storage tank lists

LUST: A review of the LUST list, as provided by EDR, has revealed that there are 2 LUST sites within approximately 0.5 miles of the target property.

<u>Lower Elevation</u>	<u>Address</u>	<u>Direction / Distance</u>	<u>Map ID</u>	<u>Page</u>
MOBIL BALDWIN Database: LUST, Date of Government Version: 09/10/2018 Database: RIVERSIDE CO. LUST, Date of Government Version: 10/10/2018 Status: Open - Remediation Facility Id: 200016509 Global Id: T0606599148 Facility Status: 0	21020 CAJALCO RD	W 1/4 - 1/2 (0.390 mi.)	B3	8
MOBIL-BALDWIN Database: LUST REG 8, Date of Government Version: 02/14/2005 Facility Status: Leak being confirmed Global ID: T0606599148	21020 CAJALCO RD	W 1/4 - 1/2 (0.390 mi.)	B4	8

ADDITIONAL ENVIRONMENTAL RECORDS

Other Ascertainable Records

RCRA NonGen / NLR: A review of the RCRA NonGen / NLR list, as provided by EDR, and dated 03/01/2018 has revealed that there are 2 RCRA NonGen / NLR sites within approximately 0.25 miles of the target property.

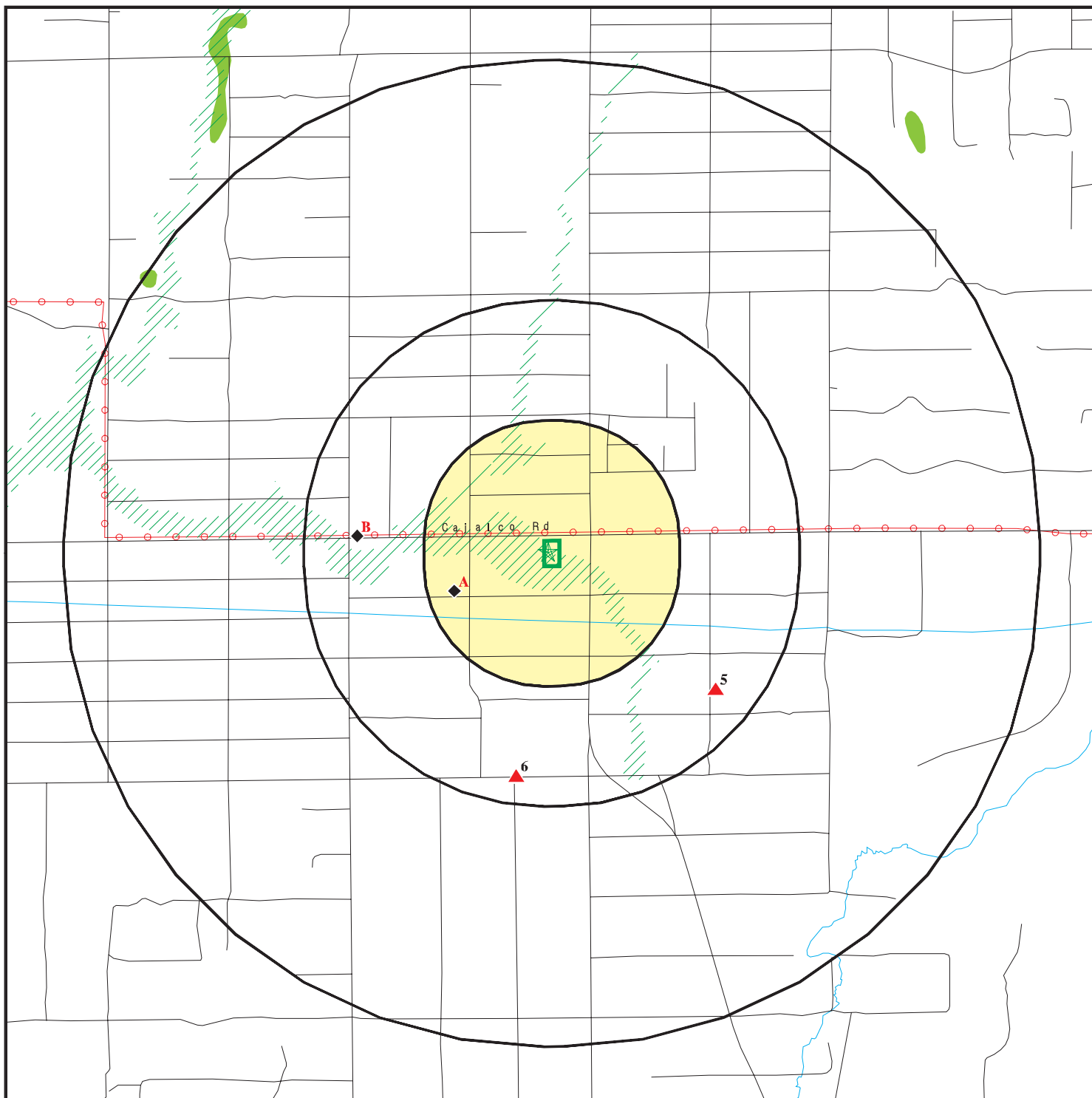
<u>Lower Elevation</u>	<u>Address</u>	<u>Direction / Distance</u>	<u>Map ID</u>	<u>Page</u>
GARLAND R WALTER TRU EPA ID:: CAR000207340	21212 ELMWOOD ST	WSW 1/8 - 1/4 (0.194 mi.)	A1	8
WALTER TRUCKING AND EPA ID:: CAR000205914	21210 ELMWOOD ST	WSW 1/8 - 1/4 (0.194 mi.)	A2	8

Count: 4 records.


ORPHAN SUMMARY


City	EDR ID	Site Name	Site Address	Zip	Database(s)
CORONA	S107537948		CAJALCO RD, 3 MI E OF TEMESCAL	92570	CDL
EL CERRITO	S107537950		CAJALCO RD./200 YDS E OF EAGLE	92570	CDL
LAKE MATHEWS	S107526584		1.5 MI S OF CAJALCO RD	92570	CDL
MEAD VALLEY	S108407462		LOUNSBERRY RD, 1/2 MI S OF CAJ	92570	CDL

OVERVIEW MAP - 5458161.2S



 Target Property

 Sites at elevations higher than or equal to the target property

 Sites at elevations lower than the target property

 Manufactured Gas Plants

 National Priority List Sites

 Dept. Defense Sites

 Indian Reservations BIA

 Power transmission lines

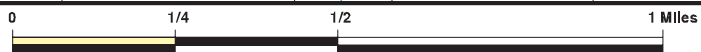
 100-year flood zone

 500-year flood zone

 National Wetland Inventory

 State Wetlands

 Areas of Concern

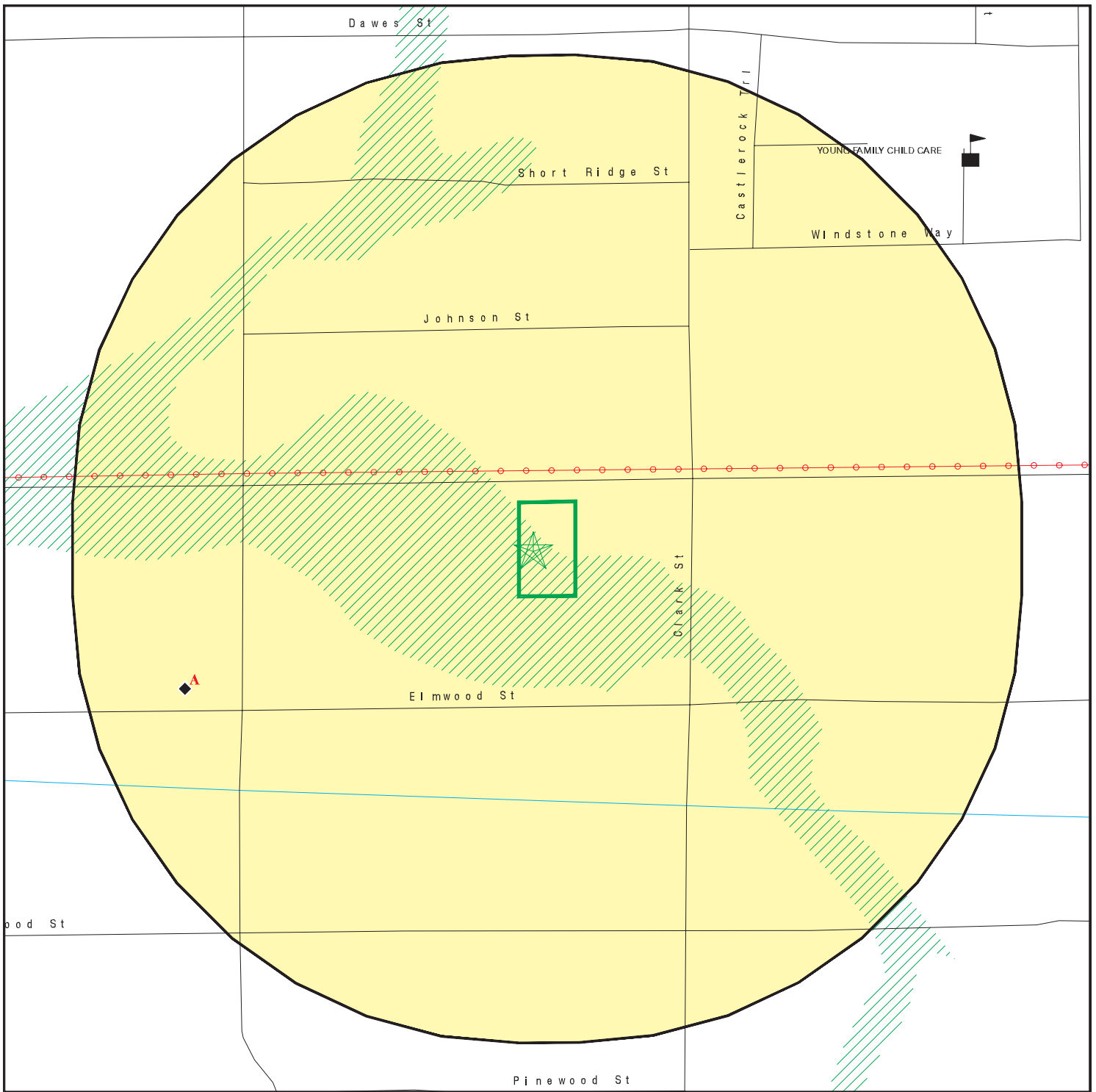









This report includes Interactive Map Layers to display and/or hide map information. The legend includes only those icons for the default map view.







SITE NAME: Cajalco Gas Station
 ADDRESS: 21419 Cajalco Road
 Perris CA 92570
 LAT/LONG: 33.836657 / 117.289165

CLIENT: Mesopotamia Geotechnical Consultants
 CONTACT: NIDHAM ARAM ALRAYES
 INQUIRY #: 5458161.2s
 DATE: October 18, 2018 3:42 pm

DETAIL MAP - 5458161.2S



-  Target Property
-  Sites at elevations higher than or equal to the target property
-  Sites at elevations lower than the target property
-  Manufactured Gas Plants
-  Sensitive Receptors
-  National Priority List Sites
-  Dept. Defense Sites

- 
-  Indian Reservations BIA
-  Power transmission lines
-  100-year flood zone
-  500-year flood zone
-  Areas of Concern



This report includes Interactive Map Layers to display and/or hide map information. The legend includes only those icons for the default map view.

SITE NAME: Cajalco Gas Station
 ADDRESS: 21419 Cajalco Road
 Perris CA 92570
 LAT/LONG: 33.836657 / 117.289165

CLIENT: Mesopotamia Geotechnical Consultants
 CONTACT: NIDHAM ARAM ALRAYES
 INQUIRY #: 5458161.2s
 DATE: October 18, 2018 3:44 pm

MAP FINDINGS SUMMARY

Database	Search Distance (Miles)	Target Property	< 1/8	1/8 - 1/4	1/4 - 1/2	1/2 - 1	> 1	Total Plotted
STANDARD ENVIRONMENTAL RECORDS								
<i>Federal NPL site list</i>								
NPL	1.000		0	0	0	0	NR	0
Proposed NPL	1.000		0	0	0	0	NR	0
NPL LIENS	0.001		0	NR	NR	NR	NR	0
<i>Federal Delisted NPL site list</i>								
Delisted NPL	1.000		0	0	0	0	NR	0
<i>Federal CERCLIS list</i>								
FEDERAL FACILITY	0.500		0	0	0	NR	NR	0
SEMS	0.500		0	0	1	NR	NR	1
<i>Federal CERCLIS NFRAP site list</i>								
SEMS-ARCHIVE	0.500		0	0	0	NR	NR	0
<i>Federal RCRA CORRACTS facilities list</i>								
CORRACTS	1.000		0	0	0	0	NR	0
<i>Federal RCRA non-CORRACTS TSD facilities list</i>								
RCRA-TSDF	0.500		0	0	0	NR	NR	0
<i>Federal RCRA generators list</i>								
RCRA-LQG	0.250		0	0	NR	NR	NR	0
RCRA-SQG	0.250		0	0	NR	NR	NR	0
RCRA-CESQG	0.250		0	0	NR	NR	NR	0
<i>Federal institutional controls / engineering controls registries</i>								
LUCIS	0.500		0	0	0	NR	NR	0
US ENG CONTROLS	0.500		0	0	0	NR	NR	0
US INST CONTROL	0.500		0	0	0	NR	NR	0
<i>Federal ERNS list</i>								
ERNS	0.001		0	NR	NR	NR	NR	0
<i>State- and tribal - equivalent NPL RESPONSE</i>								
RESPONSE	1.000		0	0	0	0	NR	0
<i>State- and tribal - equivalent CERCLIS ENVIROSTOR</i>								
ENVIROSTOR	1.000		0	0	1	0	NR	1
<i>State and tribal landfill and/or solid waste disposal site lists</i>								
SWF/LF	0.500		0	0	0	NR	NR	0
<i>State and tribal leaking storage tank lists</i>								
LUST	0.500		0	0	2	NR	NR	2

MAP FINDINGS SUMMARY

Database	Search Distance (Miles)	Target Property	< 1/8	1/8 - 1/4	1/4 - 1/2	1/2 - 1	> 1	Total Plotted
INDIAN LUST	0.500		0	0	0	NR	NR	0
CPS-SLIC	0.500		0	0	0	NR	NR	0
State and tribal registered storage tank lists								
FEMA UST	0.250		0	0	NR	NR	NR	0
UST	0.250		0	0	NR	NR	NR	0
AST	0.250		0	0	NR	NR	NR	0
INDIAN UST	0.250		0	0	NR	NR	NR	0
State and tribal voluntary cleanup sites								
VCP	0.500		0	0	0	NR	NR	0
INDIAN VCP	0.500		0	0	0	NR	NR	0
State and tribal Brownfields sites								
BROWNFIELDS	0.500		0	0	0	NR	NR	0
ADDITIONAL ENVIRONMENTAL RECORDS								
Local Brownfield lists								
US BROWNFIELDS	0.500		0	0	0	NR	NR	0
Local Lists of Landfill / Solid Waste Disposal Sites								
WMUDS/SWAT	0.500		0	0	0	NR	NR	0
SWRCY	0.500		0	0	0	NR	NR	0
HAULERS	0.001		0	NR	NR	NR	NR	0
INDIAN ODI	0.500		0	0	0	NR	NR	0
ODI	0.500		0	0	0	NR	NR	0
DEBRIS REGION 9	0.500		0	0	0	NR	NR	0
IHS OPEN DUMPS	0.500		0	0	0	NR	NR	0
Local Lists of Hazardous waste / Contaminated Sites								
US HIST CDL	0.001		0	NR	NR	NR	NR	0
HIST Cal-Sites	1.000		0	0	0	0	NR	0
SCH	0.250		0	0	NR	NR	NR	0
CDL	0.001		0	NR	NR	NR	NR	0
Toxic Pits	1.000		0	0	0	0	NR	0
US CDL	0.001		0	NR	NR	NR	NR	0
CERS HAZ WASTE	0.250		0	0	NR	NR	NR	0
Local Lists of Registered Storage Tanks								
SWEEPS UST	0.250		0	0	NR	NR	NR	0
HIST UST	0.250		0	0	NR	NR	NR	0
CA FID UST	0.250		0	0	NR	NR	NR	0
CERS TANKS	0.250		0	0	NR	NR	NR	0
Local Land Records								
LIENS	0.001		0	NR	NR	NR	NR	0
LIENS 2	0.001		0	NR	NR	NR	NR	0

MAP FINDINGS SUMMARY

Database	Search Distance (Miles)	Target Property	< 1/8	1/8 - 1/4	1/4 - 1/2	1/2 - 1	> 1	Total Plotted
DEED	0.500		0	0	0	NR	NR	0
Records of Emergency Release Reports								
HMIRS	0.001		0	NR	NR	NR	NR	0
CHMIRS	0.001		0	NR	NR	NR	NR	0
LDS	0.001		0	NR	NR	NR	NR	0
MCS	0.001		0	NR	NR	NR	NR	0
SPILLS 90	0.001		0	NR	NR	NR	NR	0
Other Ascertainable Records								
RCRA NonGen / NLR	0.250		0	2	NR	NR	NR	2
FUDS	1.000		0	0	0	0	NR	0
DOD	1.000		0	0	0	0	NR	0
SCRD DRYCLEANERS	0.500		0	0	0	NR	NR	0
US FIN ASSUR	0.001		0	NR	NR	NR	NR	0
EPA WATCH LIST	0.001		0	NR	NR	NR	NR	0
2020 COR ACTION	0.250		0	0	NR	NR	NR	0
TSCA	0.001		0	NR	NR	NR	NR	0
TRIS	0.001		0	NR	NR	NR	NR	0
SSTS	0.001		0	NR	NR	NR	NR	0
ROD	1.000		0	0	0	0	NR	0
RMP	0.001		0	NR	NR	NR	NR	0
RAATS	0.001		0	NR	NR	NR	NR	0
PRP	0.001		0	NR	NR	NR	NR	0
PADS	0.001		0	NR	NR	NR	NR	0
ICIS	0.001		0	NR	NR	NR	NR	0
FTTS	0.001		0	NR	NR	NR	NR	0
MLTS	0.001		0	NR	NR	NR	NR	0
COAL ASH DOE	0.001		0	NR	NR	NR	NR	0
COAL ASH EPA	0.500		0	0	0	NR	NR	0
PCB TRANSFORMER	0.001		0	NR	NR	NR	NR	0
RADINFO	0.001		0	NR	NR	NR	NR	0
HIST FTTS	0.001		0	NR	NR	NR	NR	0
DOT OPS	0.001		0	NR	NR	NR	NR	0
CONSENT	1.000		0	0	0	0	NR	0
INDIAN RESERV	0.001		0	NR	NR	NR	NR	0
FUSRAP	1.000		0	0	0	0	NR	0
UMTRA	0.500		0	0	0	NR	NR	0
LEAD SMELTERS	0.001		0	NR	NR	NR	NR	0
US AIRS	0.001		0	NR	NR	NR	NR	0
US MINES	0.250		0	0	NR	NR	NR	0
ABANDONED MINES	0.001		0	NR	NR	NR	NR	0
FINDS	0.001		0	NR	NR	NR	NR	0
DOCKET HWC	0.001		0	NR	NR	NR	NR	0
UXO	1.000		0	0	0	0	NR	0
ECHO	0.001		0	NR	NR	NR	NR	0
FUELS PROGRAM	0.250		0	0	NR	NR	NR	0
CA BOND EXP. PLAN	1.000		0	0	0	0	NR	0
Cortese	0.500		0	0	0	NR	NR	0
CUPA Listings	0.250		0	0	NR	NR	NR	0
DRYCLEANERS	0.250		0	0	NR	NR	NR	0

MAP FINDINGS

Map ID			
Direction			
Distance			EDR ID Number
Elevation	Site	Database(s)	EPA ID Number

A1 WSW 1/8-1/4 0.194 mi. 1024 ft.	GARLAND R WALTER TRUCKING 21212 ELMWOOD ST PERRIS, CA 92572	RCRA NonGen / NLR	1014387255 CAR000207340
--	--	-------------------	----------------------------

[Click here for full text details](#)

Relative:
Lower
RCRA NonGen / NLR
EPA Id: CAR000207340

A2 WSW 1/8-1/4 0.194 mi. 1024 ft.	WALTER TRUCKING AND SONS INC 21210 ELMWOOD ST PERRIS, CA 92572	RCRA NonGen / NLR	1014387137 CAR000205914
--	---	-------------------	----------------------------

[Click here for full text details](#)

Relative:
Lower
RCRA NonGen / NLR
EPA Id: CAR000205914

B3 West 1/4-1/2 0.390 mi. 2057 ft.	MOBIL BALDWIN 21020 CAJALCO RD PERRIS, CA 92370	LUST HIST UST	U001575313 N/A
---	--	------------------	-------------------

[Click here for full text details](#)

Relative:
Lower
LUST
Facility Id: 200016509
Status: Open - Remediation
Global Id: T0606599148
Facility Status: 0

HIST UST
Facility Id: 00000054282

B4 West 1/4-1/2 0.390 mi. 2057 ft.	MOBIL-BALDWIN 21020 CAJALCO RD PERRIS, CA 92370	LUST	S104791937 N/A
---	--	------	-------------------

[Click here for full text details](#)

Relative:
Lower
LUST
Facility Status: Leak being confirmed
Global ID: T0606599148

MAP FINDINGS

Map ID			EDR ID Number
Direction			
Distance			
Elevation	Site	Database(s)	EPA ID Number

5 SE 1/4-1/2 0.414 mi. 2184 ft.	PERRIS DRUM SITE 19834 CARROLL STREET PERRIS, CA 92570 Click here for full text details	SEMS PRP ICIS FINDS ECHO	1007490848 CAN000906086
--	---	---	--

Relative:
Higher

SEMS
Site ID: 0906086
EPA Id: CAN000906086

ICIS
FRS ID:: 110017937697

FINDS
Registry ID:: 110017937697

ECHO
Registry ID: 110017937697

6 South 1/4-1/2 0.440 mi. 2321 ft.	SOUTHWEST ELEMENTARY SCHOOL 21350 RIDER STREET MEAD VALLEY, CA 92571 Click here for full text details	ENVIROSTOR SCH	S107737390 N/A
---	---	---------------------------------	---------------------------------

Relative:
Higher

ENVIROSTOR
Facility Id: 33010029
Status: No Further Action

SCH
Facility Id: 33010029
Status: No Further Action

GOVERNMENT RECORDS SEARCHED / DATA CURRENCY TRACKING

St	Acronym	Full Name	Government Agency	Gov Date	Arvl. Date	Active Date
CA	AST	Aboveground Petroleum Storage Tank Facilities	California Environmental Protection Agency	07/06/2016	07/12/2016	09/19/2016
CA	BROWNFIELDS	Considered Brownfields Sites Listing	State Water Resources Control Board	09/24/2018	09/25/2018	10/15/2018
CA	CA BOND EXP. PLAN	Bond Expenditure Plan	Department of Health Services	01/01/1989	07/27/1994	08/02/1994
CA	CA FID UST	Facility Inventory Database	California Environmental Protection Agency	10/31/1994	09/05/1995	09/29/1995
CA	CDL	Clandestine Drug Labs	Department of Toxic Substances Control	12/31/2017	06/12/2018	08/06/2018
CA	CERS	CalEPA Regulated Site Portal Data	California Environmental Protection Agency	07/23/2018	07/25/2018	09/05/2018
CA	CERS HAZ WASTE	CERS HAZ WASTE	CalEPA	07/23/2018	07/25/2018	09/05/2018
CA	CERS TANKS	California Environmental Reporting System (CERS) Tanks	California Environmental Protection Agency	07/23/2018	07/25/2018	09/05/2018
CA	CHMIRS	California Hazardous Material Incident Report System	Office of Emergency Services	04/06/2018	04/24/2018	06/14/2018
CA	CIWQS	California Integrated Water Quality System	State Water Resources Control Board	09/04/2018	09/05/2018	10/02/2018
CA	CORTESE	"Cortese" Hazardous Waste & Substances Sites List	CAL EPA/Office of Emergency Information	09/24/2018	09/25/2018	10/16/2018
CA	CPS-SLIC	Statewide SLIC Cases (GEOTRACKER)	State Water Resources Control Board	09/10/2018	09/12/2018	10/09/2018
CA	CUPA LIVERMORE-PLEASANTON	CUPA Facility Listing	Livermore-Pleasanton Fire Department	04/03/2018	05/07/2018	06/15/2018
CA	CUPA SAN FRANCISCO CO	CUPA Facility Listing	San Francisco County Department of Environmen	09/11/2018	09/12/2018	09/19/2018
CA	DEED	Deed Restriction Listing	DTSC and SWRCB	09/04/2018	09/05/2018	10/02/2018
CA	DRYCLEAN AVAQMD	Antelope Valley Air Quality Management District Drycleaner L	Antelope Valley Air Quality Management Distri	06/25/2018	06/28/2018	08/06/2018
CA	DRYCLEAN SOUTH COAST	South Coast Air Quality Management District Drycleaner Listi	South Coast Air Quality Management District	08/24/2018	08/30/2018	10/01/2018
CA	DRYCLEANERS	Cleaner Facilities	Department of Toxic Substance Control	05/31/2018	06/20/2018	08/06/2018
CA	EMI	Emissions Inventory Data	California Air Resources Board	12/31/2017	06/20/2018	08/06/2018
CA	ENF	Enforcement Action Listing	State Water Resoruces Control Board	08/01/2018	08/02/2018	09/07/2018
CA	ENVIROSTOR	EnviroStor Database	Department of Toxic Substances Control	07/30/2018	07/31/2018	09/07/2018
CA	Financial Assurance 1	Financial Assurance Information Listing	Department of Toxic Substances Control	07/17/2018	07/24/2018	09/10/2018
CA	Financial Assurance 2	Financial Assurance Information Listing	California Integrated Waste Management Board	08/14/2018	08/16/2018	09/10/2018
CA	HAULERS	Registered Waste Tire Haulers Listing	Integrated Waste Management Board	05/29/2018	05/30/2018	07/17/2018
CA	HAZNET	Facility and Manifest Data	California Environmental Protection Agency	12/31/2016	07/12/2017	10/17/2017
CA	HIST CAL-SITES	Calsites Database	Department of Toxic Substance Control	08/08/2005	08/03/2006	08/24/2006
CA	HIST CORTESE	Hazardous Waste & Substance Site List	Department of Toxic Substances Control	04/01/2001	01/22/2009	04/08/2009
CA	HIST UST	Hazardous Substance Storage Container Database	State Water Resources Control Board	10/15/1990	01/25/1991	02/12/1991
CA	HWP	EnviroStor Permitted Facilities Listing	Department of Toxic Substances Control	08/20/2018	08/21/2018	09/10/2018
CA	HWT	Registered Hazardous Waste Transporter Database	Department of Toxic Substances Control	07/09/2018	07/11/2018	08/24/2018
CA	ICE	ICE	Department of Toxic Substances Control	08/20/2018	08/21/2018	09/10/2018
CA	LDS	Land Disposal Sites Listing (GEOTRACKER)	State Water Quality Control Board	09/10/2018	09/12/2018	10/08/2018
CA	LIENS	Environmental Liens Listing	Department of Toxic Substances Control	08/29/2018	08/30/2018	10/01/2018
CA	LUST	Leaking Underground Fuel Tank Report (GEOTRACKER)	State Water Resources Control Board	09/10/2018	09/12/2018	10/08/2018
CA	LUST REG 1	Active Toxic Site Investigation	California Regional Water Quality Control Boa	02/01/2001	02/28/2001	03/29/2001
CA	LUST REG 2	Fuel Leak List	California Regional Water Quality Control Boa	09/30/2004	10/20/2004	11/19/2004
CA	LUST REG 3	Leaking Underground Storage Tank Database	California Regional Water Quality Control Boa	05/19/2003	05/19/2003	06/02/2003
CA	LUST REG 4	Underground Storage Tank Leak List	California Regional Water Quality Control Boa	09/07/2004	09/07/2004	10/12/2004
CA	LUST REG 5	Leaking Underground Storage Tank Database	California Regional Water Quality Control Boa	07/01/2008	07/22/2008	07/31/2008
CA	LUST REG 6L	Leaking Underground Storage Tank Case Listing	California Regional Water Quality Control Boa	09/09/2003	09/10/2003	10/07/2003
CA	LUST REG 6V	Leaking Underground Storage Tank Case Listing	California Regional Water Quality Control Boa	06/07/2005	06/07/2005	06/29/2005
CA	LUST REG 7	Leaking Underground Storage Tank Case Listing	California Regional Water Quality Control Boa	02/26/2004	02/26/2004	03/24/2004
CA	LUST REG 8	Leaking Underground Storage Tanks	California Regional Water Quality Control Boa	02/14/2005	02/15/2005	03/28/2005
CA	LUST REG 9	Leaking Underground Storage Tank Report	California Regional Water Quality Control Boa	03/01/2001	04/23/2001	05/21/2001
CA	MCS	Military Cleanup Sites Listing (GEOTRACKER)	State Water Resources Control Board	09/10/2018	09/12/2018	10/09/2018
CA	MILITARY PRIV SITES	Military Privatized Sites (GEOTRACKER)	State Water Resources Control Board	09/10/2018	09/12/2018	10/09/2018
CA	MILITARY UST SITES	Military UST Sites (GEOTRACKER)	State Water Resources Control Board	09/10/2018	09/12/2018	10/09/2018

GOVERNMENT RECORDS SEARCHED / DATA CURRENCY TRACKING

St	Acronym	Full Name	Government Agency	Gov Date	Arvl. Date	Active Date
CA	MINES	Mines Site Location Listing	Department of Conservation	09/10/2018	09/12/2018	10/09/2018
CA	MWMP	Medical Waste Management Program Listing	Department of Public Health	08/28/2018	09/05/2018	10/03/2018
CA	NON-CASE INFO	Non-Case Information Sites (GEOTRACKER)	State Water Resources Control Board	09/10/2018	09/12/2018	10/09/2018
CA	NOTIFY 65	Proposition 65 Records	State Water Resources Control Board	06/18/2018	06/20/2018	08/06/2018
CA	NPDES	NPDES Permits Listing	State Water Resources Control Board	08/09/2018	08/10/2018	09/10/2018
CA	OTHER OIL GAS	Other Oil & Gas Projects Sites (GEOTRACKER)	State Water Resources Control Board	09/10/2018	09/12/2018	10/09/2018
CA	PEST LIC	Pesticide Regulation Licenses Listing	Department of Pesticide Regulation	09/04/2018	09/05/2018	10/03/2018
CA	PROC	Certified Processors Database	Department of Conservation	09/10/2018	09/12/2018	10/15/2018
CA	PROD WATER PONDS	Produced Water Ponds Sites (GEOTRACKER)	State Water Resources Control Board	09/10/2018	09/12/2018	10/09/2018
CA	PROJECT	Project Sites (GEOTRACKER)	State Water Resources Control Board	09/10/2018	09/12/2018	10/09/2018
CA	RESPONSE	State Response Sites	Department of Toxic Substances Control	07/30/2018	07/31/2018	09/07/2018
CA	RGA LF	Recovered Government Archive Solid Waste Facilities List	Department of Resources Recycling and Recover	07/01/2013	07/01/2013	01/13/2014
CA	RGA LUST	Recovered Government Archive Leaking Underground Storage Tan	State Water Resources Control Board		07/01/2013	12/30/2013
CA	SAMPLING POINT	Sampling Point ? Public Sites (GEOTRACKER)	State Water Resources Control Board	09/10/2018	09/12/2018	10/09/2018
CA	SAN FRANCISCO AST	Aboveground Storage Tank Site Listing	San Francisco County Department of Public Hea	09/11/2018	09/12/2018	10/11/2018
CA	SCH	School Property Evaluation Program	Department of Toxic Substances Control	07/30/2018	07/31/2018	09/07/2018
CA	SLIC REG 1	Active Toxic Site Investigations	California Regional Water Quality Control Boa	04/03/2003	04/07/2003	04/25/2003
CA	SLIC REG 2	Spills, Leaks, Investigation & Cleanup Cost Recovery Listing	Regional Water Quality Control Board San Fran	09/30/2004	10/20/2004	11/19/2004
CA	SLIC REG 3	Spills, Leaks, Investigation & Cleanup Cost Recovery Listing	California Regional Water Quality Control Boa	05/18/2006	05/18/2006	06/15/2006
CA	SLIC REG 4	Spills, Leaks, Investigation & Cleanup Cost Recovery Listing	Region Water Quality Control Board Los Angele	11/17/2004	11/18/2004	01/04/2005
CA	SLIC REG 5	Spills, Leaks, Investigation & Cleanup Cost Recovery Listing	Regional Water Quality Control Board Central	04/01/2005	04/05/2005	04/21/2005
CA	SLIC REG 6L	SLIC Sites	California Regional Water Quality Control Boa	09/07/2004	09/07/2004	10/12/2004
CA	SLIC REG 6V	Spills, Leaks, Investigation & Cleanup Cost Recovery Listing	Regional Water Quality Control Board, Victov	05/24/2005	05/25/2005	06/16/2005
CA	SLIC REG 7	SLIC List	California Regional Quality Control Board, Co	11/24/2004	11/29/2004	01/04/2005
CA	SLIC REG 8	Spills, Leaks, Investigation & Cleanup Cost Recovery Listing	California Region Water Quality Control Board	04/03/2008	04/03/2008	04/14/2008
CA	SLIC REG 9	Spills, Leaks, Investigation & Cleanup Cost Recovery Listing	California Regional Water Quality Control Boa	09/10/2007	09/11/2007	09/28/2007
CA	SPILLS 90	SPILLS90 data from FirstSearch	FirstSearch	06/06/2012	01/03/2013	02/22/2013
CA	SWEEPS UST	SWEEPS UST Listing	State Water Resources Control Board	06/01/1994	07/07/2005	08/11/2005
CA	SWF/LF (SWIS)	Solid Waste Information System	Department of Resources Recycling and Recover	08/08/2018	08/10/2018	08/24/2018
CA	SWRCY	Recycler Database	Department of Conservation	09/10/2018	09/12/2018	10/15/2018
CA	TOXIC PITS	Toxic Pits Cleanup Act Sites	State Water Resources Control Board	07/01/1995	08/30/1995	09/26/1995
CA	UIC	UIC Listing	Deaprtment of Conservation	04/27/2018	06/13/2018	07/17/2018
CA	UIC GEO	Underground Injection Control Sites (GEOTRACKER)	State Water Resource Control Board	09/10/2018	09/12/2018	10/09/2018
CA	UST	Active UST Facilities	SWRCB	09/10/2018	09/12/2018	10/03/2018
CA	UST CLOSURE	Proposed Closure of Underground Storage Tank (UST) Cases	State Water Resources Control Board	09/10/2018	09/12/2018	10/03/2018
CA	UST MENDOCINO	Mendocino County UST Database	Department of Public Health	03/28/2018	05/25/2018	07/10/2018
CA	VCP	Voluntary Cleanup Program Properties	Department of Toxic Substances Control	07/30/2018	07/31/2018	09/07/2018
CA	WASTEWATER PITS	Oil Wastewater Pits Listing	RWQCB, Central Valley Region	05/08/2018	07/11/2018	09/13/2018
CA	WDR	Waste Discharge Requirements Listing	State Water Resources Control Board	09/10/2018	09/12/2018	10/09/2018
CA	WDS	Waste Discharge System	State Water Resources Control Board	06/19/2007	06/20/2007	06/29/2007
CA	WELL STIM PROJ	Well Stimulation Project (GEOTRACKER)	State Water Resources Control Board	09/10/2018	09/12/2018	10/09/2018
CA	WIP	Well Investigation Program Case List	Los Angeles Water Quality Control Board	07/03/2009	07/21/2009	08/03/2009
CA	WMUDS/SWAT	Waste Management Unit Database	State Water Resources Control Board	04/01/2000	04/10/2000	05/10/2000
US	2020 COR ACTION	2020 Corrective Action Program List	Environmental Protection Agency	09/30/2017	05/08/2018	07/20/2018
US	ABANDONED MINES	Abandoned Mines	Department of Interior	09/10/2018	09/11/2018	09/14/2018
US	BRS	Biennial Reporting System	EPA/NTIS	12/31/2015	02/22/2017	09/28/2017
US	COAL ASH DOE	Steam-Electric Plant Operation Data	Department of Energy	12/31/2005	08/07/2009	10/22/2009

GOVERNMENT RECORDS SEARCHED / DATA CURRENCY TRACKING

St	Acronym	Full Name	Government Agency	Gov Date	Arvl. Date	Active Date
US	COAL ASH EPA	Coal Combustion Residues Surface Impoundments List	Environmental Protection Agency	07/01/2014	09/10/2014	10/20/2014
US	CONSENT	Superfund (CERCLA) Consent Decrees	Department of Justice, Consent Decree Library	06/30/2018	07/17/2018	10/05/2018
US	CORRACTS	Corrective Action Report	EPA	03/01/2018	03/28/2018	06/22/2018
US	DEBRIS REGION 9	Torres Martinez Reservation Illegal Dump Site Locations	EPA, Region 9	01/12/2009	05/07/2009	09/21/2009
US	DOCKET HWC	Hazardous Waste Compliance Docket Listing	Environmental Protection Agency	05/31/2018	07/26/2018	10/05/2018
US	DOD	Department of Defense Sites	USGS	12/31/2005	11/10/2006	01/11/2007
US	DOT OPS	Incident and Accident Data	Department of Transportation, Office of Pipeli	07/31/2012	08/07/2012	09/18/2012
US	Delisted NPL	National Priority List Deletions	EPA	07/17/2018	08/09/2018	09/07/2018
US	ECHO	Enforcement & Compliance History Information	Environmental Protection Agency	09/02/2018	09/05/2018	09/14/2018
US	EDR Hist Auto	EDR Exclusive Historical Auto Stations	EDR, Inc.			
US	EDR Hist Cleaner	EDR Exclusive Historical Cleaners	EDR, Inc.			
US	EDR MGP	EDR Proprietary Manufactured Gas Plants	EDR, Inc.			
US	EPA WATCH LIST	EPA WATCH LIST	Environmental Protection Agency	08/30/2013	03/21/2014	06/17/2014
US	ERNS	Emergency Response Notification System	National Response Center, United States Coast	06/18/2018	06/27/2018	09/14/2018
US	FEDERAL FACILITY	Federal Facility Site Information listing	Environmental Protection Agency	11/07/2016	01/05/2017	04/07/2017
US	FEDLAND	Federal and Indian Lands	U.S. Geological Survey	12/31/2005	02/06/2006	01/11/2007
US	FEMA UST	Underground Storage Tank Listing	FEMA	05/15/2017	05/30/2017	10/13/2017
US	FINDS	Facility Index System/Facility Registry System	EPA	08/07/2018	09/05/2018	10/05/2018
US	FTTS	FIFRA/ TSCA Tracking System - FIFRA (Federal Insecticide, Fu	EPA/Office of Prevention, Pesticides and Toxi	04/09/2009	04/16/2009	05/11/2009
US	FTTS INSP	FIFRA/ TSCA Tracking System - FIFRA (Federal Insecticide, Fu	EPA	04/09/2009	04/16/2009	05/11/2009
US	FUDS	Formerly Used Defense Sites	U.S. Army Corps of Engineers	01/31/2015	07/08/2015	10/13/2015
US	FUELS PROGRAM	EPA Fuels Program Registered Listing	EPA	08/22/2018	08/22/2018	10/05/2018
US	FUSRAP	Formerly Utilized Sites Remedial Action Program	Department of Energy	08/08/2017	09/11/2018	09/14/2018
US	HIST FTTS	FIFRA/TSCA Tracking System Administrative Case Listing	Environmental Protection Agency	10/19/2006	03/01/2007	04/10/2007
US	HIST FTTS INSP	FIFRA/TSCA Tracking System Inspection & Enforcement Case Lis	Environmental Protection Agency	10/19/2006	03/01/2007	04/10/2007
US	HMIRS	Hazardous Materials Information Reporting System	U.S. Department of Transportation	03/26/2018	03/27/2018	06/08/2018
US	ICIS	Integrated Compliance Information System	Environmental Protection Agency	11/18/2016	11/23/2016	02/10/2017
US	IHS OPEN DUMPS	Open Dumps on Indian Land	Department of Health & Human Serivces, Indian	04/01/2014	08/06/2014	01/29/2015
US	INDIAN LUST R1	Leaking Underground Storage Tanks on Indian Land	EPA Region 1	04/13/2018	05/18/2018	07/20/2018
US	INDIAN LUST R10	Leaking Underground Storage Tanks on Indian Land	EPA Region 10	04/12/2018	05/18/2018	07/20/2018
US	INDIAN LUST R4	Leaking Underground Storage Tanks on Indian Land	EPA Region 4	05/08/2018	05/18/2018	07/20/2018
US	INDIAN LUST R5	Leaking Underground Storage Tanks on Indian Land	EPA, Region 5	04/12/2018	05/18/2018	07/20/2018
US	INDIAN LUST R6	Leaking Underground Storage Tanks on Indian Land	EPA Region 6	04/01/2018	05/18/2018	07/20/2018
US	INDIAN LUST R7	Leaking Underground Storage Tanks on Indian Land	EPA Region 7	04/24/2018	05/18/2018	07/20/2018
US	INDIAN LUST R8	Leaking Underground Storage Tanks on Indian Land	EPA Region 8	04/25/2018	05/18/2018	07/20/2018
US	INDIAN LUST R9	Leaking Underground Storage Tanks on Indian Land	Environmental Protection Agency	04/10/2018	05/18/2018	07/20/2018
US	INDIAN ODI	Report on the Status of Open Dumps on Indian Lands	Environmental Protection Agency	12/31/1998	12/03/2007	01/24/2008
US	INDIAN RESERV	Indian Reservations	USGS	12/31/2014	07/14/2015	01/10/2017
US	INDIAN UST R1	Underground Storage Tanks on Indian Land	EPA, Region 1	04/13/2018	05/18/2018	07/20/2018
US	INDIAN UST R10	Underground Storage Tanks on Indian Land	EPA Region 10	04/12/2018	05/18/2018	07/20/2018
US	INDIAN UST R4	Underground Storage Tanks on Indian Land	EPA Region 4	05/08/2018	05/18/2018	07/20/2018
US	INDIAN UST R5	Underground Storage Tanks on Indian Land	EPA Region 5	04/12/2018	05/18/2018	07/20/2018
US	INDIAN UST R6	Underground Storage Tanks on Indian Land	EPA Region 6	04/01/2018	05/18/2018	07/20/2018
US	INDIAN UST R7	Underground Storage Tanks on Indian Land	EPA Region 7	04/24/2018	05/18/2018	07/20/2018
US	INDIAN UST R8	Underground Storage Tanks on Indian Land	EPA Region 8	04/25/2018	05/18/2018	07/20/2018
US	INDIAN UST R9	Underground Storage Tanks on Indian Land	EPA Region 9	04/10/2018	05/18/2018	07/20/2018
US	INDIAN VCP R1	Voluntary Cleanup Priority Listing	EPA, Region 1	07/27/2015	09/29/2015	02/18/2016

GOVERNMENT RECORDS SEARCHED / DATA CURRENCY TRACKING

St	Acronym	Full Name	Government Agency	Gov Date	Arvl. Date	Active Date
US	INDIAN VCP R7	Voluntary Cleanup Priority Lisitng	EPA, Region 7	03/20/2008	04/22/2008	05/19/2008
US	LEAD SMELTER 1	Lead Smelter Sites	Environmental Protection Agency	07/17/2018	08/09/2018	10/05/2018
US	LEAD SMELTER 2	Lead Smelter Sites	American Journal of Public Health	04/05/2001	10/27/2010	12/02/2010
US	LIENS 2	CERCLA Lien Information	Environmental Protection Agency	07/17/2018	08/09/2018	10/05/2018
US	LUCIS	Land Use Control Information System	Department of the Navy	05/14/2018	05/18/2018	07/20/2018
US	MLTS	Material Licensing Tracking System	Nuclear Regulatory Commission	08/30/2016	09/08/2016	10/21/2016
US	NPL	National Priority List	EPA	07/17/2018	08/09/2018	09/07/2018
US	NPL LIENS	Federal Superfund Liens	EPA	10/15/1991	02/02/1994	03/30/1994
US	ODI	Open Dump Inventory	Environmental Protection Agency	06/30/1985	08/09/2004	09/17/2004
US	PADS	PCB Activity Database System	EPA	06/01/2017	06/09/2017	10/13/2017
US	PCB TRANSFORMER	PCB Transformer Registration Database	Environmental Protection Agency	05/24/2017	11/30/2017	12/15/2017
US	PRP	Potentially Responsible Parties	EPA	10/25/2013	10/17/2014	10/20/2014
US	Proposed NPL	Proposed National Priority List Sites	EPA	07/17/2018	08/09/2018	09/07/2018
US	RAATS	RCRA Administrative Action Tracking System	EPA	04/17/1995	07/03/1995	08/07/1995
US	RADINFO	Radiation Information Database	Environmental Protection Agency	07/02/2018	07/05/2018	10/05/2018
US	RCRA NonGen / NLR	RCRA - Non Generators / No Longer Regulated	Environmental Protection Agency	03/01/2018	03/28/2018	06/22/2018
US	RCRA-CESQG	RCRA - Conditionally Exempt Small Quantity Generators	Environmental Protection Agency	03/01/2018	03/28/2018	06/22/2018
US	RCRA-LQG	RCRA - Large Quantity Generators	Environmental Protection Agency	03/01/2018	03/28/2018	06/22/2018
US	RCRA-SQG	RCRA - Small Quantity Generators	Environmental Protection Agency	03/01/2018	03/28/2018	06/22/2018
US	RCRA-TSDF	RCRA - Treatment, Storage and Disposal	Environmental Protection Agency	03/01/2018	03/28/2018	06/22/2018
US	RMP	Risk Management Plans	Environmental Protection Agency	08/01/2018	08/22/2018	10/05/2018
US	ROD	Records Of Decision	EPA	07/17/2018	08/09/2018	10/05/2018
US	SCRD DRYCLEANERS	State Coalition for Remediation of Drycleaners Listing	Environmental Protection Agency	01/01/2017	02/03/2017	04/07/2017
US	SEMS	Superfund Enterprise Management System	EPA	07/17/2018	08/09/2018	09/07/2018
US	SEMS-ARCHIVE	Superfund Enterprise Management System Archive	EPA	07/17/2018	08/09/2018	09/07/2018
US	SSTS	Section 7 Tracking Systems	EPA	12/31/2009	12/10/2010	02/25/2011
US	TRIS	Toxic Chemical Release Inventory System	EPA	12/31/2016	01/10/2018	01/12/2018
US	TSCA	Toxic Substances Control Act	EPA	12/31/2016	06/21/2017	01/05/2018
US	UMTRA	Uranium Mill Tailings Sites	Department of Energy	06/23/2017	10/11/2017	11/03/2017
US	US AIRS (AFS)	Aerometric Information Retrieval System Facility Subsystem (EPA	10/12/2016	10/26/2016	02/03/2017
US	US AIRS MINOR	Air Facility System Data	EPA	10/12/2016	10/26/2016	02/03/2017
US	US BROWNFIELDS	A Listing of Brownfields Sites	Environmental Protection Agency	06/18/2018	06/20/2018	09/14/2018
US	US CDL	Clandestine Drug Labs	Drug Enforcement Administration	05/18/2018	06/20/2018	09/14/2018
US	US ENG CONTROLS	Engineering Controls Sites List	Environmental Protection Agency	07/31/2018	08/28/2018	09/14/2018
US	US FIN ASSUR	Financial Assurance Information	Environmental Protection Agency	05/31/2018	06/27/2018	10/05/2018
US	US HIST CDL	National Clandestine Laboratory Register	Drug Enforcement Administration	05/18/2018	06/20/2018	09/14/2018
US	US INST CONTROL	Sites with Institutional Controls	Environmental Protection Agency	07/31/2018	08/28/2018	09/14/2018
US	US MINES	Mines Master Index File	Department of Labor, Mine Safety and Health A	08/01/2018	08/29/2018	10/05/2018
US	US MINES 2	Ferrous and Nonferrous Metal Mines Database Listing	USGS	12/05/2005	02/29/2008	04/18/2008
US	US MINES 3	Active Mines & Mineral Plants Database Listing	USGS	04/14/2011	06/08/2011	09/13/2011
US	UXO	Unexploded Ordnance Sites	Department of Defense	09/30/2017	06/19/2018	09/14/2018

GOVERNMENT RECORDS SEARCHED / DATA CURRENCY TRACKING

St	Acronym	Full Name	Government Agency	Gov Date	Arvl. Date	Active Date
CT	CT MANIFEST	Hazardous Waste Manifest Data	Department of Energy & Environmental Protecti	08/10/2018	08/10/2018	09/10/2018
NJ	NJ MANIFEST	Manifest Information	Department of Environmental Protection	12/31/2017	07/13/2018	08/01/2018
NY	NY MANIFEST	Facility and Manifest Data	Department of Environmental Conservation	07/01/2018	08/01/2018	08/31/2018
PA	PA MANIFEST	Manifest Information	Department of Environmental Protection	12/31/2016	07/25/2017	09/25/2017
RI	RI MANIFEST	Manifest information	Department of Environmental Management	12/31/2017	02/23/2018	04/09/2018
WI	WI MANIFEST	Manifest Information	Department of Natural Resources	12/31/2017	06/15/2018	07/09/2018
US	AHA Hospitals	Sensitive Receptor: AHA Hospitals	American Hospital Association, Inc.			
US	Medical Centers	Sensitive Receptor: Medical Centers	Centers for Medicare & Medicaid Services			
US	Nursing Homes	Sensitive Receptor: Nursing Homes	National Institutes of Health			
US	Public Schools	Sensitive Receptor: Public Schools	National Center for Education Statistics			
US	Private Schools	Sensitive Receptor: Private Schools	National Center for Education Statistics			
CA	Daycare Centers	Sensitive Receptor: Licensed Facilities	Department of Social Services			
US	Flood Zones	100-year and 500-year flood zones	Emergency Management Agency (FEMA)			
US	NWI	National Wetlands Inventory	U.S. Fish and Wildlife Service			
CA	State Wetlands	Wetland Inventory	Department of Fish & Game			
US	Topographic Map		U.S. Geological Survey			
US	Oil/Gas Pipelines		PennWell Corporation			
US	Electric Power Transmission Line Data		PennWell Corporation			

STREET AND ADDRESS INFORMATION

© 2015 TomTom North America, Inc. All rights reserved. This material is proprietary and the subject of copyright protection and other intellectual property rights owned by or licensed to Tele Atlas North America, Inc. The use of this material is subject to the terms of a license agreement. You will be held liable for any unauthorized copying or disclosure of this material.

GEOCHECK[®] - PHYSICAL SETTING SOURCE ADDENDUM

TARGET PROPERTY ADDRESS

CAJALCO GAS STATION
21419 CAJALCO ROAD
PERRIS, CA 92570

TARGET PROPERTY COORDINATES

Latitude (North):	33.836657 - 33° 50' 11.97"
Longitude (West):	117.289165 - 117° 17' 20.99"
Universal Tranverse Mercator:	Zone 11
UTM X (Meters):	473244.6
UTM Y (Meters):	3743888.8
Elevation:	1657 ft. above sea level

USGS TOPOGRAPHIC MAP

Target Property Map:	5641324 STEELE PEAK, CA
Version Date:	2012

EDR's GeoCheck Physical Setting Source Addendum is provided to assist the environmental professional in forming an opinion about the impact of potential contaminant migration.

Assessment of the impact of contaminant migration generally has two principle investigative components:

1. Groundwater flow direction, and
2. Groundwater flow velocity.

Groundwater flow direction may be impacted by surface topography, hydrology, hydrogeology, characteristics of the soil, and nearby wells. Groundwater flow velocity is generally impacted by the nature of the geologic strata.

GEOCHECK[®] - PHYSICAL SETTING SOURCE SUMMARY

GROUNDWATER FLOW DIRECTION INFORMATION

Groundwater flow direction for a particular site is best determined by a qualified environmental professional using site-specific well data. If such data is not reasonably ascertainable, it may be necessary to rely on other sources of information, such as surface topographic information, hydrologic information, hydrogeologic data collected on nearby properties, and regional groundwater flow information (from deep aquifers).

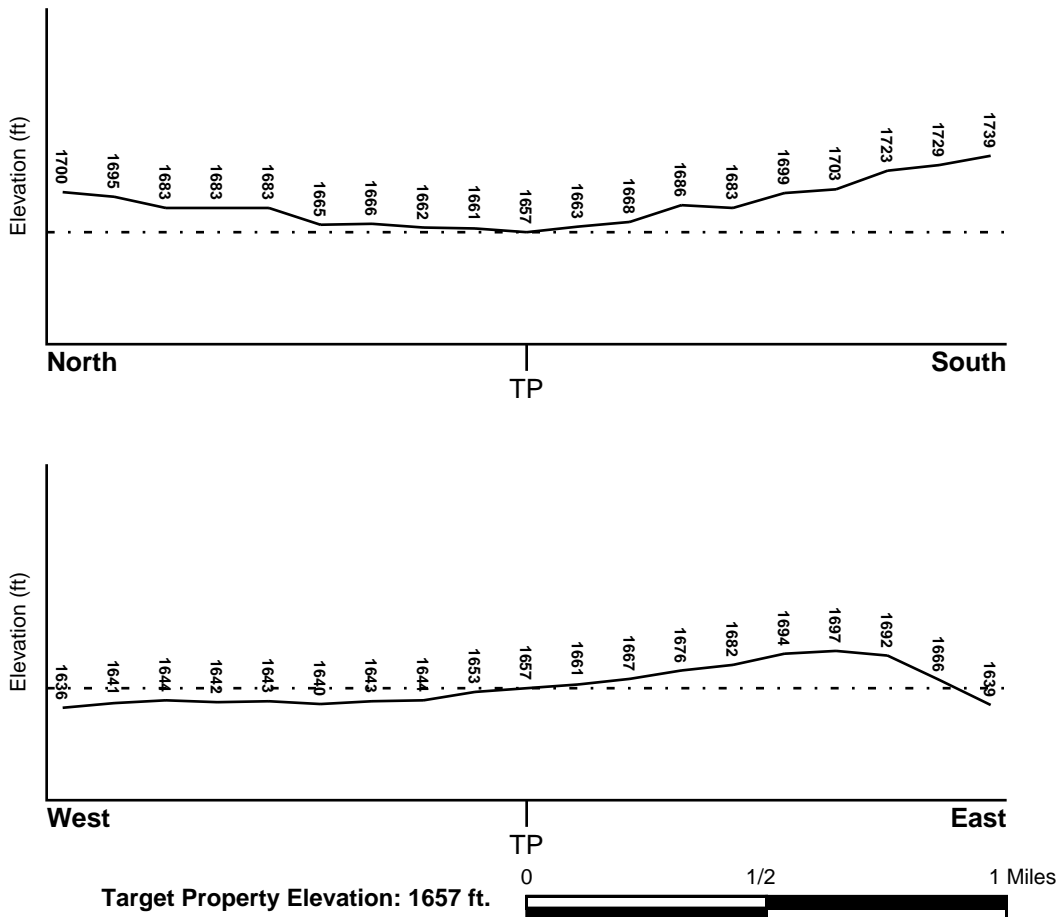
TOPOGRAPHIC INFORMATION

Surface topography may be indicative of the direction of surficial groundwater flow. This information can be used to assist the environmental professional in forming an opinion about the impact of nearby contaminated properties or, should contamination exist on the target property, what downgradient sites might be impacted.

TARGET PROPERTY TOPOGRAPHY

General Topographic Gradient: General WNW

SURROUNDING TOPOGRAPHY: ELEVATION PROFILES



Source: Topography has been determined from the USGS 7.5' Digital Elevation Model and should be evaluated on a relative (not an absolute) basis. Relative elevation information between sites of close proximity should be field verified.

GEOCHECK® - PHYSICAL SETTING SOURCE SUMMARY

HYDROLOGIC INFORMATION

Surface water can act as a hydrologic barrier to groundwater flow. Such hydrologic information can be used to assist the environmental professional in forming an opinion about the impact of nearby contaminated properties or, should contamination exist on the target property, what downgradient sites might be impacted.

Refer to the Physical Setting Source Map following this summary for hydrologic information (major waterways and bodies of water).

FEMA FLOOD ZONE

<u>Flood Plain Panel at Target Property</u>	<u>FEMA Source Type</u>
06065C1410G	FEMA FIRM Flood data
<u>Additional Panels in search area:</u>	<u>FEMA Source Type</u>
Not Reported	

NATIONAL WETLAND INVENTORY

<u>NWI Quad at Target Property</u>	<u>NWI Electronic Data Coverage</u>
NOT AVAILABLE	YES - refer to the Overview Map and Detail Map

HYDROGEOLOGIC INFORMATION

Hydrogeologic information obtained by installation of wells on a specific site can often be an indicator of groundwater flow direction in the immediate area. Such hydrogeologic information can be used to assist the environmental professional in forming an opinion about the impact of nearby contaminated properties or, should contamination exist on the target property, what downgradient sites might be impacted.

Site-Specific Hydrogeological Data*:

Search Radius:	1.25 miles
Status:	Not found

AQUIFLOW®

Search Radius: 1.000 Mile.

EDR has developed the AQUIFLOW Information System to provide data on the general direction of groundwater flow at specific points. EDR has reviewed reports submitted by environmental professionals to regulatory authorities at select sites and has extracted the date of the report, groundwater flow direction as determined hydrogeologically, and the depth to water table.

<u>MAP ID</u>	<u>LOCATION FROM TP</u>	<u>GENERAL DIRECTION GROUNDWATER FLOW</u>
Not Reported		

GEOCHECK® - PHYSICAL SETTING SOURCE SUMMARY

GROUNDWATER FLOW VELOCITY INFORMATION

Groundwater flow velocity information for a particular site is best determined by a qualified environmental professional using site specific geologic and soil strata data. If such data are not reasonably ascertainable, it may be necessary to rely on other sources of information, including geologic age identification, rock stratigraphic unit and soil characteristics data collected on nearby properties and regional soil information. In general, contaminant plumes move more quickly through sandy-gravelly types of soils than silty-clayey types of soils.

GEOLOGIC INFORMATION IN GENERAL AREA OF TARGET PROPERTY

Geologic information can be used by the environmental professional in forming an opinion about the relative speed at which contaminant migration may be occurring.

ROCK STRATIGRAPHIC UNIT

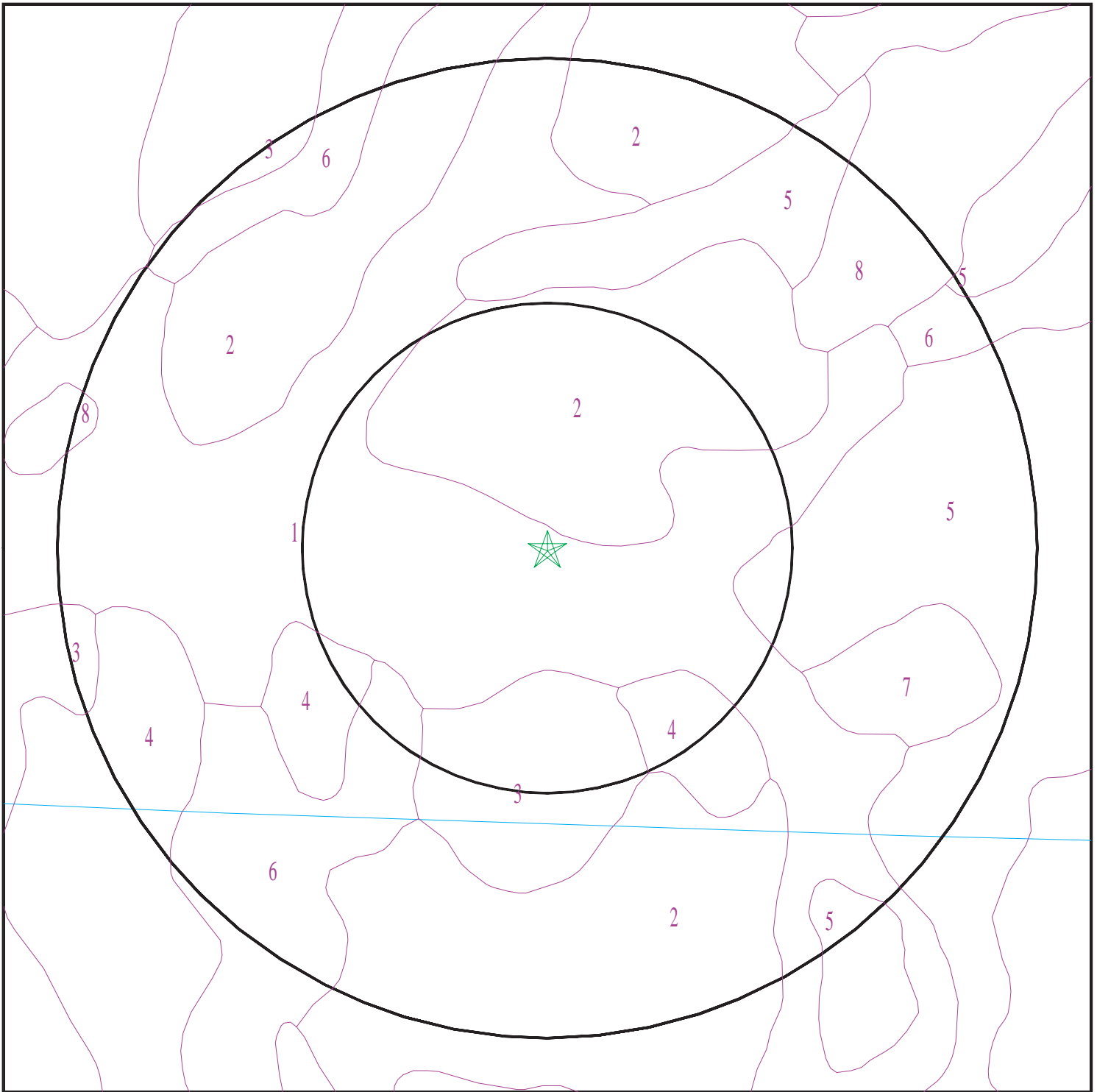
Era: Mesozoic
System: Cretaceous
Series: Cretaceous granitic rocks
Code: Kg *(decoded above as Era, System & Series)*

GEOLOGIC AGE IDENTIFICATION

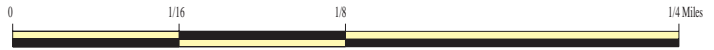
Category: Plutonic and Intrusive Rocks

Geologic Age and Rock Stratigraphic Unit Source: P.G. Schruben, R.E. Arndt and W.J. Bawiec, Geology of the Conterminous U.S. at 1:2,500,000 Scale - a digital representation of the 1974 P.B. King and H.M. Beikman Map, USGS Digital Data Series DDS - 11 (1994).

SSURGO SOIL MAP - 5458161.2s



- ★ Target Property
- SSURGO Soil
- Water



SITE NAME: Cajalco Gas Station
ADDRESS: 21419 Cajalco Road
Perris CA 92570
LAT/LONG: 33.836657 / 117.289165

CLIENT: Mesopotamia Geotechnical Consultants
CONTACT: NIDHAM ARAM ALRAYES
INQUIRY #: 5458161.2s
DATE: October 18, 2018 3:45 pm

GEOCHECK® - PHYSICAL SETTING SOURCE SUMMARY

DOMINANT SOIL COMPOSITION IN GENERAL AREA OF TARGET PROPERTY

The U.S. Department of Agriculture's (USDA) Soil Conservation Service (SCS) leads the National Cooperative Soil Survey (NCSS) and is responsible for collecting, storing, maintaining and distributing soil survey information for privately owned lands in the United States. A soil map in a soil survey is a representation of soil patterns in a landscape. The following information is based on Soil Conservation Service SSURGO data.

Soil Map ID: 1

Soil Component Name: PACHAPPA

Soil Surface Texture: fine sandy loam

Hydrologic Group: Class B - Moderate infiltration rates. Deep and moderately deep, moderately well and well drained soils with moderately coarse textures.

Soil Drainage Class: Well drained

Hydric Status: Not hydric

Corrosion Potential - Uncoated Steel: Low

Depth to Bedrock Min: > 0 inches

Depth to Watertable Min: > 0 inches

Soil Layer Information							
Layer	Boundary		Soil Texture Class	Classification		Saturated hydraulic conductivity micro m/sec	Soil Reaction (pH)
	Upper	Lower		AASHTO Group	Unified Soil		
1	0 inches	20 inches	fine sandy loam	Silt-Clay Materials (more than 35 pct. passing No. 200), Silty Soils.	COARSE-GRAINED SOILS, Sands, Sands with fines, Silty Sand.	Max: 14 Min: 4	Max: 8.4 Min: 6.6
2	20 inches	40 inches	loam	Silt-Clay Materials (more than 35 pct. passing No. 200), Silty Soils.	COARSE-GRAINED SOILS, Sands, Sands with fines, Silty Sand.	Max: 14 Min: 4	Max: 8.4 Min: 6.6
3	40 inches	62 inches	fine sandy loam	Silt-Clay Materials (more than 35 pct. passing No. 200), Silty Soils.	COARSE-GRAINED SOILS, Sands, Sands with fines, Silty Sand.	Max: 14 Min: 4	Max: 8.4 Min: 6.6

GEOCHECK® - PHYSICAL SETTING SOURCE SUMMARY

Soil Map ID: 2

Soil Component Name: MONSERATE

Soil Surface Texture: sandy loam

Hydrologic Group: Class C - Slow infiltration rates. Soils with layers impeding downward movement of water, or soils with moderately fine or fine textures.

Soil Drainage Class: Well drained

Hydric Status: Not hydric

Corrosion Potential - Uncoated Steel: Low

Depth to Bedrock Min: > 0 inches

Depth to Watertable Min: > 0 inches

Soil Layer Information							
Layer	Boundary		Soil Texture Class	Classification		Saturated hydraulic conductivity micro m/sec	Soil Reaction (pH)
	Upper	Lower		AASHTO Group	Unified Soil		
1	0 inches	9 inches	sandy loam	Silt-Clay Materials (more than 35 pct. passing No. 200), Silty Soils.	COARSE-GRAINED SOILS, Sands, Sands with fines, Silty Sand.	Max: 14 Min: 4	Max: 8.4 Min: 6.6
2	9 inches	27 inches	sandy clay loam	Silt-Clay Materials (more than 35 pct. passing No. 200), Silty Soils.	COARSE-GRAINED SOILS, Sands, Sands with fines, Silty Sand.	Max: 14 Min: 4	Max: 8.4 Min: 6.6
3	27 inches	44 inches	indurated	Silt-Clay Materials (more than 35 pct. passing No. 200), Silty Soils.	COARSE-GRAINED SOILS, Sands, Sands with fines, Silty Sand.	Max: 14 Min: 4	Max: 8.4 Min: 6.6
4	44 inches	57 inches	cemented	Silt-Clay Materials (more than 35 pct. passing No. 200), Silty Soils.	COARSE-GRAINED SOILS, Sands, Sands with fines, Silty Sand.	Max: 14 Min: 4	Max: 8.4 Min: 6.6
5	57 inches	70 inches	loamy coarse sand	Silt-Clay Materials (more than 35 pct. passing No. 200), Silty Soils.	COARSE-GRAINED SOILS, Sands, Sands with fines, Silty Sand.	Max: 14 Min: 4	Max: 8.4 Min: 6.6

GEOCHECK® - PHYSICAL SETTING SOURCE SUMMARY

Soil Map ID: 3

Soil Component Name: MONSERATE

Soil Surface Texture: sandy loam

Hydrologic Group: Class C - Slow infiltration rates. Soils with layers impeding downward movement of water, or soils with moderately fine or fine textures.

Soil Drainage Class: Well drained

Hydric Status: Not hydric

Corrosion Potential - Uncoated Steel: Low

Depth to Bedrock Min: > 0 inches

Depth to Watertable Min: > 0 inches

Soil Layer Information							
Layer	Boundary		Soil Texture Class	Classification		Saturated hydraulic conductivity micro m/sec	Soil Reaction (pH)
	Upper	Lower		AASHTO Group	Unified Soil		
1	0 inches	9 inches	sandy loam	Silt-Clay Materials (more than 35 pct. passing No. 200), Silty Soils.	COARSE-GRAINED SOILS, Sands, Sands with fines, Silty Sand.	Max: 14 Min: 4	Max: 8.4 Min: 6.6
2	9 inches	27 inches	sandy clay loam	Silt-Clay Materials (more than 35 pct. passing No. 200), Silty Soils.	COARSE-GRAINED SOILS, Sands, Sands with fines, Silty Sand.	Max: 14 Min: 4	Max: 8.4 Min: 6.6
3	27 inches	44 inches	indurated	Silt-Clay Materials (more than 35 pct. passing No. 200), Silty Soils.	COARSE-GRAINED SOILS, Sands, Sands with fines, Silty Sand.	Max: 14 Min: 4	Max: 8.4 Min: 6.6
4	44 inches	57 inches	cemented	Silt-Clay Materials (more than 35 pct. passing No. 200), Silty Soils.	COARSE-GRAINED SOILS, Sands, Sands with fines, Silty Sand.	Max: 14 Min: 4	Max: 8.4 Min: 6.6
5	57 inches	70 inches	loamy coarse sand	Silt-Clay Materials (more than 35 pct. passing No. 200), Silty Soils.	COARSE-GRAINED SOILS, Sands, Sands with fines, Silty Sand.	Max: 14 Min: 4	Max: 8.4 Min: 6.6

GEOCHECK® - PHYSICAL SETTING SOURCE SUMMARY

Soil Map ID: 4

Soil Component Name: MONSERATE

Soil Surface Texture: sandy loam

Hydrologic Group: Class C - Slow infiltration rates. Soils with layers impeding downward movement of water, or soils with moderately fine or fine textures.

Soil Drainage Class: Well drained

Hydric Status: Not hydric

Corrosion Potential - Uncoated Steel: Low

Depth to Bedrock Min: > 0 inches

Depth to Watertable Min: > 0 inches

Soil Layer Information							
Layer	Boundary		Soil Texture Class	Classification		Saturated hydraulic conductivity micro m/sec	Soil Reaction (pH)
	Upper	Lower		AASHTO Group	Unified Soil		
1	0 inches	9 inches	sandy loam	Silt-Clay Materials (more than 35 pct. passing No. 200), Silty Soils.	COARSE-GRAINED SOILS, Sands, Sands with fines, Silty Sand.	Max: 14 Min: 4	Max: 8.4 Min: 6.6
2	9 inches	27 inches	sandy clay loam	Silt-Clay Materials (more than 35 pct. passing No. 200), Silty Soils.	COARSE-GRAINED SOILS, Sands, Sands with fines, Silty Sand.	Max: 14 Min: 4	Max: 8.4 Min: 6.6
3	27 inches	44 inches	indurated	Silt-Clay Materials (more than 35 pct. passing No. 200), Silty Soils.	COARSE-GRAINED SOILS, Sands, Sands with fines, Silty Sand.	Max: 14 Min: 4	Max: 8.4 Min: 6.6
4	44 inches	57 inches	cemented	Silt-Clay Materials (more than 35 pct. passing No. 200), Silty Soils.	COARSE-GRAINED SOILS, Sands, Sands with fines, Silty Sand.	Max: 14 Min: 4	Max: 8.4 Min: 6.6
5	57 inches	70 inches	loamy coarse sand	Silt-Clay Materials (more than 35 pct. passing No. 200), Silty Soils.	COARSE-GRAINED SOILS, Sands, Sands with fines, Silty Sand.	Max: 14 Min: 4	Max: 8.4 Min: 6.6

GEOCHECK® - PHYSICAL SETTING SOURCE SUMMARY

Soil Map ID: 5

Soil Component Name: FALLBROOK

Soil Surface Texture: fine sandy loam

Hydrologic Group: Class C - Slow infiltration rates. Soils with layers impeding downward movement of water, or soils with moderately fine or fine textures.

Soil Drainage Class: Well drained

Hydric Status: Not hydric

Corrosion Potential - Uncoated Steel: Low

Depth to Bedrock Min: > 0 inches

Depth to Watertable Min: > 0 inches

Soil Layer Information							
Layer	Boundary		Soil Texture Class	Classification		Saturated hydraulic conductivity micro m/sec	Soil Reaction (pH)
	Upper	Lower		AASHTO Group	Unified Soil		
1	0 inches	14 inches	fine sandy loam	Silt-Clay Materials (more than 35 pct. passing No. 200), Silty Soils.	Not reported	Max: 0.42 Min: 0	Max: Min:
2	14 inches	24 inches	sandy clay loam	Silt-Clay Materials (more than 35 pct. passing No. 200), Silty Soils.	Not reported	Max: 0.42 Min: 0	Max: Min:
3	24 inches	27 inches	weathered bedrock	Silt-Clay Materials (more than 35 pct. passing No. 200), Silty Soils.	Not reported	Max: 0.42 Min: 0	Max: Min:

Soil Map ID: 6

Soil Component Name: GREENFIELD

Soil Surface Texture: sandy loam

Hydrologic Group: Class B - Moderate infiltration rates. Deep and moderately deep, moderately well and well drained soils with moderately coarse textures.

Soil Drainage Class: Well drained

GEOCHECK® - PHYSICAL SETTING SOURCE SUMMARY

Hydric Status: Not hydric

Corrosion Potential - Uncoated Steel: Low

Depth to Bedrock Min: > 0 inches

Depth to Watertable Min: > 0 inches

Soil Layer Information							
Layer	Boundary		Soil Texture Class	Classification		Saturated hydraulic conductivity micro m/sec	Soil Reaction (pH)
	Upper	Lower		AASHTO Group	Unified Soil		
1	0 inches	25 inches	sandy loam	Granular materials (35 pct. or less passing No. 200), Silty, or Clayey Gravel and Sand.	COARSE-GRAINED SOILS, Sands, Sands with fines, Silty Sand.	Max: 42 Min: 14	Max: 8.4 Min: 6.6
2	25 inches	42 inches	fine sandy loam	Granular materials (35 pct. or less passing No. 200), Silty, or Clayey Gravel and Sand.	COARSE-GRAINED SOILS, Sands, Sands with fines, Silty Sand.	Max: 42 Min: 14	Max: 8.4 Min: 6.6
3	42 inches	59 inches	loam	Granular materials (35 pct. or less passing No. 200), Silty, or Clayey Gravel and Sand.	COARSE-GRAINED SOILS, Sands, Sands with fines, Silty Sand.	Max: 42 Min: 14	Max: 8.4 Min: 6.6
4	59 inches	72 inches	stratified loamy sand to sandy loam	Granular materials (35 pct. or less passing No. 200), Silty, or Clayey Gravel and Sand.	COARSE-GRAINED SOILS, Sands, Sands with fines, Silty Sand.	Max: 42 Min: 14	Max: 8.4 Min: 6.6

Soil Map ID: 7

Soil Component Name: BOSANKO

Soil Surface Texture: clay

Hydrologic Group: Class C - Slow infiltration rates. Soils with layers impeding downward movement of water, or soils with moderately fine or fine textures.

Soil Drainage Class: Well drained

GEOCHECK® - PHYSICAL SETTING SOURCE SUMMARY

Hydric Status: Not hydric

Corrosion Potential - Uncoated Steel: Low

Depth to Bedrock Min: > 77 inches

Depth to Watertable Min: > 0 inches

Soil Layer Information							
Layer	Boundary		Soil Texture Class	Classification		Saturated hydraulic conductivity micro m/sec	Soil Reaction (pH)
	Upper	Lower		AASHTO Group	Unified Soil		
1	0 inches	22 inches	clay	Silt-Clay Materials (more than 35 pct. passing No. 200), Clayey Soils.	Not reported	Max: 0.42 Min: 0	Max: Min:
2	22 inches	31 inches	clay	Silt-Clay Materials (more than 35 pct. passing No. 200), Clayey Soils.	Not reported	Max: 0.42 Min: 0	Max: Min:
3	31 inches	35 inches	weathered bedrock	Silt-Clay Materials (more than 35 pct. passing No. 200), Clayey Soils.	Not reported	Max: 0.42 Min: 0	Max: Min:

Soil Map ID: 8

Soil Component Name: CIENEBA

Soil Surface Texture: sandy loam

Hydrologic Group: Class C - Slow infiltration rates. Soils with layers impeding downward movement of water, or soils with moderately fine or fine textures.

Soil Drainage Class: Somewhat excessively drained

Hydric Status: Not hydric

Corrosion Potential - Uncoated Steel: Low

Depth to Bedrock Min: > 0 inches

Depth to Watertable Min: > 0 inches

GEOCHECK® - PHYSICAL SETTING SOURCE SUMMARY

Soil Layer Information							
Layer	Boundary		Soil Texture Class	Classification		Saturated hydraulic conductivity micro m/sec	Soil Reaction (pH)
	Upper	Lower		AASHTO Group	Unified Soil		
1	0 inches	14 inches	sandy loam	Granular materials (35 pct. or less passing No. 200), Silty, or Clayey Gravel and Sand.	Not reported	Max: 0.42 Min: 0	Max: Min:
2	14 inches	22 inches	weathered bedrock	Granular materials (35 pct. or less passing No. 200), Silty, or Clayey Gravel and Sand.	Not reported	Max: 0.42 Min: 0	Max: Min:

LOCAL / REGIONAL WATER AGENCY RECORDS

EDR Local/Regional Water Agency records provide water well information to assist the environmental professional in assessing sources that may impact ground water flow direction, and in forming an opinion about the impact of contaminant migration on nearby drinking water wells.

WELL SEARCH DISTANCE INFORMATION

<u>DATABASE</u>	<u>SEARCH DISTANCE (miles)</u>
Federal USGS	1.000
Federal FRDS PWS	Nearest PWS within 0.001 miles
State Database	1.000

FEDERAL USGS WELL INFORMATION

<u>MAP ID</u>	<u>WELL ID</u>	<u>LOCATION FROM TP</u>
No Wells Found	_____	_____

FEDERAL FRDS PUBLIC WATER SUPPLY SYSTEM INFORMATION

<u>MAP ID</u>	<u>WELL ID</u>	<u>LOCATION FROM TP</u>
No PWS System Found	_____	_____

Note: PWS System location is not always the same as well location.

GEOCHECK® - PHYSICAL SETTING SOURCE SUMMARY

STATE DATABASE WELL INFORMATION

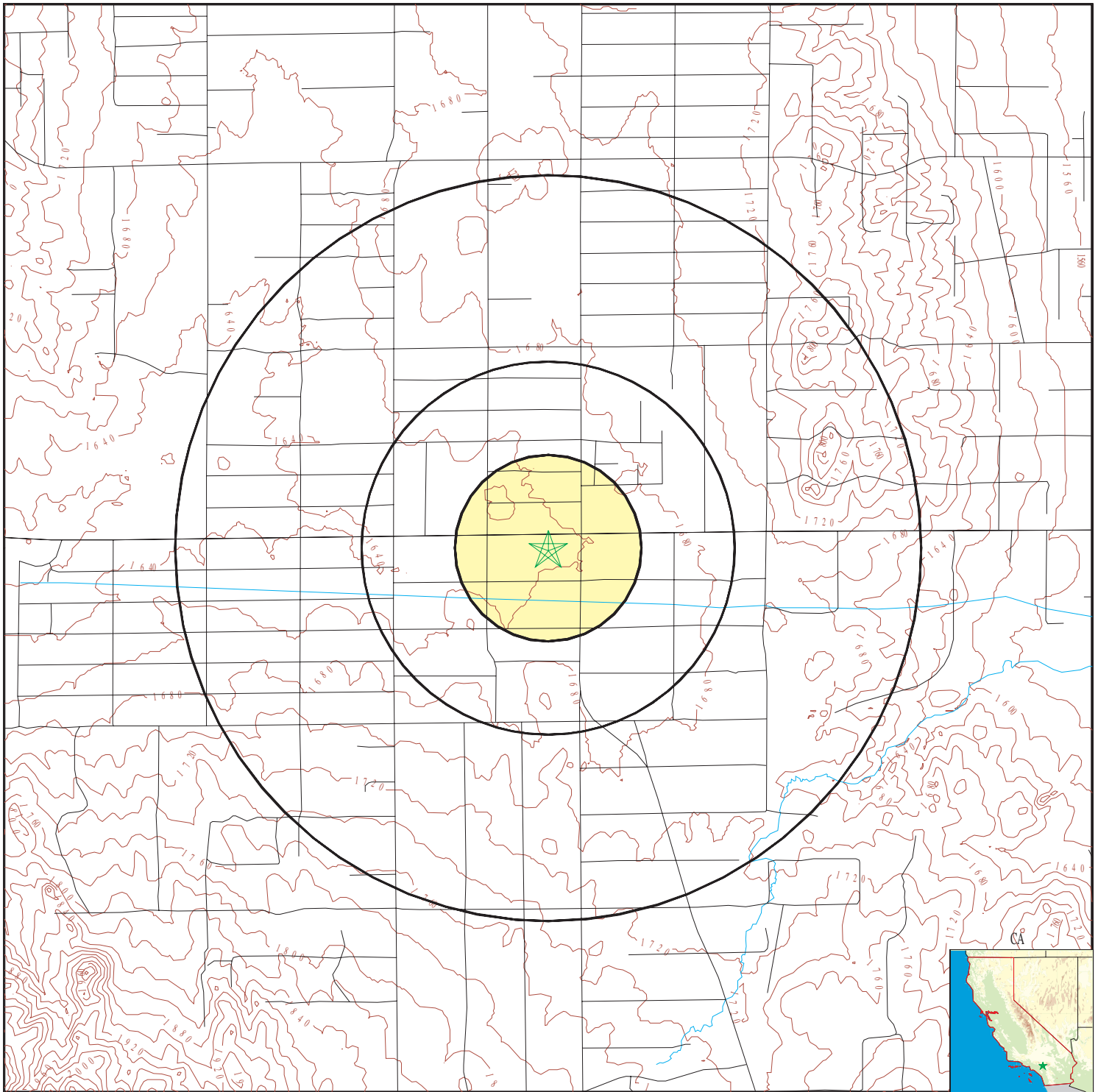
MAP ID

WELL ID

LOCATION
FROM TP

No Wells Found

PHYSICAL SETTING SOURCE MAP - 5458161.2s



- County Boundary
- Major Roads
- Contour Lines
- Earthquake Fault Lines
- Earthquake epicenter, Richter 5 or greater
- Water Wells
- Public Water Supply Wells
- Cluster of Multiple Icons

- Groundwater Flow Direction
- Indeterminate Groundwater Flow at Location
- Groundwater Flow Varies at Location
- Closest Hydrogeological Data
- Oil, gas or related wells



SITE NAME: Cajalco Gas Station
 ADDRESS: 21419 Cajalco Road
 Perris CA 92570
 LAT/LONG: 33.836657 / 117.289165

CLIENT: Mesopotamia Geotechnical Consultants
 CONTACT: NIDHAM ARAM ALRAYES
 INQUIRY #: 5458161.2s
 DATE: October 18, 2018 3:45 pm

GEOCHECK® - PHYSICAL SETTING SOURCE MAP FINDINGS

Map ID
Direction
Distance
Elevation

Database

EDR ID Number

GEOCHECK® - PHYSICAL SETTING SOURCE MAP FINDINGS RADON

AREA RADON INFORMATION

State Database: CA Radon

Radon Test Results

Zipcode	Num Tests	> 4 pCi/L
92570	2	0

Federal EPA Radon Zone for RIVERSIDE County: 2

- Note: Zone 1 indoor average level > 4 pCi/L.
 : Zone 2 indoor average level >= 2 pCi/L and <= 4 pCi/L.
 : Zone 3 indoor average level < 2 pCi/L.

Federal Area Radon Information for RIVERSIDE COUNTY, CA

Number of sites tested: 12

Area	Average Activity	% <4 pCi/L	% 4-20 pCi/L	% >20 pCi/L
Living Area - 1st Floor	0.117 pCi/L	100%	0%	0%
Living Area - 2nd Floor	0.450 pCi/L	100%	0%	0%
Basement	1.700 pCi/L	100%	0%	0%

PHYSICAL SETTING SOURCE RECORDS SEARCHED

TOPOGRAPHIC INFORMATION

USGS 7.5' Digital Elevation Model (DEM)

Source: United States Geologic Survey

EDR acquired the USGS 7.5' Digital Elevation Model in 2002 and updated it in 2006. The 7.5 minute DEM corresponds to the USGS 1:24,000- and 1:25,000-scale topographic quadrangle maps. The DEM provides elevation data with consistent elevation units and projection.

Source: U.S. Geological Survey

HYDROLOGIC INFORMATION

Flood Zone Data: This data was obtained from the Federal Emergency Management Agency (FEMA). It depicts 100-year and 500-year flood zones as defined by FEMA. It includes the National Flood Hazard Layer (NFHL) which incorporates Flood Insurance Rate Map (FIRM) data and Q3 data from FEMA in areas not covered by NFHL.

Source: FEMA

Telephone: 877-336-2627

Date of Government Version: 2003, 2015

NWI: National Wetlands Inventory. This data, available in select counties across the country, was obtained by EDR in 2002, 2005 and 2010 from the U.S. Fish and Wildlife Service.

State Wetlands Data: Wetland Inventory

Source: Department of Fish and Wildlife

Telephone: 916-445-0411

HYDROGEOLOGIC INFORMATION

AQUIFLOW^R Information System

Source: EDR proprietary database of groundwater flow information

EDR has developed the AQUIFLOW Information System (AIS) to provide data on the general direction of groundwater flow at specific points. EDR has reviewed reports submitted to regulatory authorities at select sites and has extracted the date of the report, hydrogeologically determined groundwater flow direction and depth to water table information.

GEOLOGIC INFORMATION

Geologic Age and Rock Stratigraphic Unit

Source: P.G. Schruben, R.E. Arndt and W.J. Bawiec, Geology of the Conterminous U.S. at 1:2,500,000 Scale - A digital representation of the 1974 P.B. King and H.M. Beikman Map, USGS Digital Data Series DDS - 11 (1994).

STATSGO: State Soil Geographic Database

Source: Department of Agriculture, Natural Resources Conservation Service (NRCS)

The U.S. Department of Agriculture's (USDA) Natural Resources Conservation Service (NRCS) leads the national Conservation Soil Survey (NCSS) and is responsible for collecting, storing, maintaining and distributing soil survey information for privately owned lands in the United States. A soil map in a soil survey is a representation of soil patterns in a landscape. Soil maps for STATSGO are compiled by generalizing more detailed (SSURGO) soil survey maps.

SSURGO: Soil Survey Geographic Database

Source: Department of Agriculture, Natural Resources Conservation Service (NRCS)

Telephone: 800-672-5559

SSURGO is the most detailed level of mapping done by the Natural Resources Conservation Service, mapping scales generally range from 1:12,000 to 1:63,360. Field mapping methods using national standards are used to construct the soil maps in the Soil Survey Geographic (SSURGO) database. SSURGO digitizing duplicates the original soil survey maps. This level of mapping is designed for use by landowners, townships and county natural resource planning and management.

PHYSICAL SETTING SOURCE RECORDS SEARCHED

LOCAL / REGIONAL WATER AGENCY RECORDS

FEDERAL WATER WELLS

PWS: Public Water Systems

Source: EPA/Office of Drinking Water

Telephone: 202-564-3750

Public Water System data from the Federal Reporting Data System. A PWS is any water system which provides water to at least 25 people for at least 60 days annually. PWSs provide water from wells, rivers and other sources.

PWS ENF: Public Water Systems Violation and Enforcement Data

Source: EPA/Office of Drinking Water

Telephone: 202-564-3750

Violation and Enforcement data for Public Water Systems from the Safe Drinking Water Information System (SDWIS) after August 1995. Prior to August 1995, the data came from the Federal Reporting Data System (FRDS).

USGS Water Wells: USGS National Water Inventory System (NWIS)

This database contains descriptive information on sites where the USGS collects or has collected data on surface water and/or groundwater. The groundwater data includes information on wells, springs, and other sources of groundwater.

STATE RECORDS

Water Well Database

Source: Department of Water Resources

Telephone: 916-651-9648

California Drinking Water Quality Database

Source: Department of Public Health

Telephone: 916-324-2319

The database includes all drinking water compliance and special studies monitoring for the state of California since 1984. It consists of over 3,200,000 individual analyses along with well and water system information.

OTHER STATE DATABASE INFORMATION

California Oil and Gas Well Locations

Source: Department of Conservation

Telephone: 916-323-1779

Oil and Gas well locations in the state.

RADON

State Database: CA Radon

Source: Department of Health Services

Telephone: 916-324-2208

Radon Database for California

Area Radon Information

Source: USGS

Telephone: 703-356-4020

The National Radon Database has been developed by the U.S. Environmental Protection Agency (USEPA) and is a compilation of the EPA/State Residential Radon Survey and the National Residential Radon Survey. The study covers the years 1986 - 1992. Where necessary data has been supplemented by information collected at private sources such as universities and research institutions.

EPA Radon Zones

Source: EPA

Telephone: 703-356-4020

Sections 307 & 309 of IRAA directed EPA to list and identify areas of U.S. with the potential for elevated indoor radon levels.

PHYSICAL SETTING SOURCE RECORDS SEARCHED

OTHER

Airport Landing Facilities: Private and public use landing facilities
Source: Federal Aviation Administration, 800-457-6656

Epicenters: World earthquake epicenters, Richter 5 or greater
Source: Department of Commerce, National Oceanic and Atmospheric Administration

California Earthquake Fault Lines: The fault lines displayed on EDR's Topographic map are digitized quaternary fault lines, prepared in 1975 by the United State Geological Survey. Additional information (also from 1975) regarding activity at specific fault lines comes from California's Preliminary Fault Activity Map prepared by the California Division of Mines and Geology.

STREET AND ADDRESS INFORMATION

© 2015 TomTom North America, Inc. All rights reserved. This material is proprietary and the subject of copyright protection and other intellectual property rights owned by or licensed to Tele Atlas North America, Inc. The use of this material is subject to the terms of a license agreement. You will be held liable for any unauthorized copying or disclosure of this material.

Proposed New Shopping Center

APN 318-140-007, 21419 & 21425 Cajalco Road
Perris, CA 92570

Inquiry Number: 6398513.2s

March 09, 2021

The EDR Radius Map™ Report



6 Armstrong Road, 4th floor
Shelton, CT 06484
Toll Free: 800.352.0050
www.edrnet.com

TABLE OF CONTENTS

<u>SECTION</u>	<u>PAGE</u>
Executive Summary	ES1
Overview Map	2
Detail Map	3
Map Findings Summary	4
Map Findings	9
Orphan Summary	36
Government Records Searched/Data Currency Tracking	GR-1

GEOCHECK ADDENDUM

GeoCheck - Not Requested

Thank you for your business.
Please contact EDR at 1-800-352-0050
with any questions or comments.

Disclaimer - Copyright and Trademark Notice

This Report contains certain information obtained from a variety of public and other sources reasonably available to Environmental Data Resources, Inc. It cannot be concluded from this Report that coverage information for the target and surrounding properties does not exist from other sources. **NO WARRANTY EXPRESSED OR IMPLIED, IS MADE WHATSOEVER IN CONNECTION WITH THIS REPORT. ENVIRONMENTAL DATA RESOURCES, INC. SPECIFICALLY DISCLAIMS THE MAKING OF ANY SUCH WARRANTIES, INCLUDING WITHOUT LIMITATION, MERCHANTABILITY OR FITNESS FOR A PARTICULAR USE OR PURPOSE. ALL RISK IS ASSUMED BY THE USER. IN NO EVENT SHALL ENVIRONMENTAL DATA RESOURCES, INC. BE LIABLE TO ANYONE, WHETHER ARISING OUT OF ERRORS OR OMISSIONS, NEGLIGENCE, ACCIDENT OR ANY OTHER CAUSE, FOR ANY LOSS OF DAMAGE, INCLUDING, WITHOUT LIMITATION, SPECIAL, INCIDENTAL, CONSEQUENTIAL, OR EXEMPLARY DAMAGES. ANY LIABILITY ON THE PART OF ENVIRONMENTAL DATA RESOURCES, INC. IS STRICTLY LIMITED TO A REFUND OF THE AMOUNT PAID FOR THIS REPORT.** Purchaser accepts this Report "AS IS". Any analyses, estimates, ratings, environmental risk levels or risk codes provided in this Report are provided for illustrative purposes only, and are not intended to provide, nor should they be interpreted as providing any facts regarding, or prediction or forecast of, any environmental risk for any property. Only a Phase I Environmental Site Assessment performed by an environmental professional can provide information regarding the environmental risk for any property. Additionally, the information provided in this Report is not to be construed as legal advice.

Copyright 2020 by Environmental Data Resources, Inc. All rights reserved. Reproduction in any media or format, in whole or in part, of any report or map of Environmental Data Resources, Inc., or its affiliates, is prohibited without prior written permission.

EDR and its logos (including Sanborn and Sanborn Map) are trademarks of Environmental Data Resources, Inc. or its affiliates. All other trademarks used herein are the property of their respective owners.

EXECUTIVE SUMMARY

A search of available environmental records was conducted by Environmental Data Resources, Inc (EDR). The report was designed to assist parties seeking to meet the search requirements of EPA's Standards and Practices for All Appropriate Inquiries (40 CFR Part 312), the ASTM Standard Practice for Environmental Site Assessments (E 1527-13), the ASTM Standard Practice for Environmental Site Assessments for Forestland or Rural Property (E 2247-16), the ASTM Standard Practice for Limited Environmental Due Diligence: Transaction Screen Process (E 1528-14) or custom requirements developed for the evaluation of environmental risk associated with a parcel of real estate.

TARGET PROPERTY INFORMATION

ADDRESS

APN 318-140-007, 21419 & 21425 CAJALCO ROAD
PERRIS, CA 92570

COORDINATES

Latitude (North): 33.8366570 - 33° 50' 11.96"
Longitude (West): 117.2891650 - 117° 17' 20.99"
Universal Transverse Mercator: Zone 11
UTM X (Meters): 473244.6
UTM Y (Meters): 3743888.8
Elevation: 1657 ft. above sea level

USGS TOPOGRAPHIC MAP ASSOCIATED WITH TARGET PROPERTY

Target Property Map: 5641324 STEELE PEAK, CA
Version Date: 2012

AERIAL PHOTOGRAPHY IN THIS REPORT

Portions of Photo from: 20140603
Source: USDA

MAPPED SITES SUMMARY

Target Property Address:
 APN 318-140-007, 21419 & 21425 CAJALCO ROAD
 PERRIS, CA 92570

Click on Map ID to see full detail.

MAP ID	SITE NAME	ADDRESS	DATABASE ACRONYMS	RELATIVE ELEVATION	DIST (ft. & mi.) DIRECTION
A1	THE CONCERNED FAMILY	19450 CLARK STREET	RCRA NonGen / NLR	Higher	279, 0.053, NE
A2	COUNTY OF RIVERSIDE-	19450 CLARK ST	RCRA NonGen / NLR	Higher	279, 0.053, NE
B3	GARLAND R WALTER TRU	21212 ELMWOOD ST	RCRA NonGen / NLR	Lower	1020, 0.193, WSW
B4	WALTER TRUCKING AND	21210 ELMWOOD ST	RCRA NonGen / NLR	Lower	1020, 0.193, WSW
5	PERRIS DRUM SITE	19834 CARROLL STREET	SEMS, PRP, ICIS, FINDS, ECHO	Higher	2050, 0.388, SE
C6	BALDWINS MOBIL	21020 CAJALCO	LUST, HIST UST, Cortese, CERS	Lower	2056, 0.389, West
C7	MOBIL-BALDWIN	21020 CAJALCO RD	LUST	Lower	2056, 0.389, West
8	SOUTHWEST ELEMENTARY	21350 RIDER STREET	ENVIROSTOR, SCH, CERS	Higher	2318, 0.439, South

EXECUTIVE SUMMARY

TARGET PROPERTY SEARCH RESULTS

The target property was not listed in any of the databases searched by EDR.

DATABASES WITH NO MAPPED SITES

No mapped sites were found in EDR's search of available ("reasonably ascertainable ") government records either on the target property or within the search radius around the target property for the following databases:

STANDARD ENVIRONMENTAL RECORDS

Federal NPL site list

NPL..... National Priority List
Proposed NPL..... Proposed National Priority List Sites
NPL LIENS..... Federal Superfund Liens

Federal Delisted NPL site list

Delisted NPL..... National Priority List Deletions

Federal CERCLIS list

FEDERAL FACILITY..... Federal Facility Site Information listing

Federal CERCLIS NFRAP site list

SEMS-ARCHIVE..... Superfund Enterprise Management System Archive

Federal RCRA CORRACTS facilities list

CORRACTS..... Corrective Action Report

Federal RCRA non-CORRACTS TSD facilities list

RCRA-TSDF..... RCRA - Treatment, Storage and Disposal

Federal RCRA generators list

RCRA-LQG..... RCRA - Large Quantity Generators
RCRA-SQG..... RCRA - Small Quantity Generators
RCRA-VSQG..... RCRA - Very Small Quantity Generators (Formerly Conditionally Exempt Small Quantity Generators)

Federal institutional controls / engineering controls registries

LUCIS..... Land Use Control Information System
US ENG CONTROLS..... Engineering Controls Sites List

EXECUTIVE SUMMARY

US INST CONTROLS..... Institutional Controls Sites List

Federal ERNS list

ERNS..... Emergency Response Notification System

State- and tribal - equivalent NPL

RESPONSE..... State Response Sites

State and tribal landfill and/or solid waste disposal site lists

SWF/LF..... Solid Waste Information System

State and tribal leaking storage tank lists

INDIAN LUST..... Leaking Underground Storage Tanks on Indian Land

CPS-SLIC..... Statewide SLIC Cases

State and tribal registered storage tank lists

FEMA UST..... Underground Storage Tank Listing

UST..... Active UST Facilities

AST..... Aboveground Petroleum Storage Tank Facilities

INDIAN UST..... Underground Storage Tanks on Indian Land

State and tribal voluntary cleanup sites

VCP..... Voluntary Cleanup Program Properties

INDIAN VCP..... Voluntary Cleanup Priority Listing

State and tribal Brownfields sites

BROWNFIELDS..... Considered Brownfields Sites Listing

ADDITIONAL ENVIRONMENTAL RECORDS

Local Brownfield lists

US BROWNFIELDS..... A Listing of Brownfields Sites

Local Lists of Landfill / Solid Waste Disposal Sites

WMUDS/SWAT..... Waste Management Unit Database

SWRCY..... Recycler Database

HAULERS..... Registered Waste Tire Haulers Listing

INDIAN ODI..... Report on the Status of Open Dumps on Indian Lands

DEBRIS REGION 9..... Torres Martinez Reservation Illegal Dump Site Locations

ODI..... Open Dump Inventory

IHS OPEN DUMPS..... Open Dumps on Indian Land

Local Lists of Hazardous waste / Contaminated Sites

US HIST CDL..... Delisted National Clandestine Laboratory Register

EXECUTIVE SUMMARY

HIST Cal-Sites.....	Historical Calsites Database
SCH.....	School Property Evaluation Program
CDL.....	Clandestine Drug Labs
Toxic Pits.....	Toxic Pits Cleanup Act Sites
CERS HAZ WASTE.....	CERS HAZ WASTE
US CDL.....	National Clandestine Laboratory Register
PFAS.....	PFAS Contamination Site Location Listing

Local Lists of Registered Storage Tanks

SWEEPS UST.....	SWEEPS UST Listing
HIST UST.....	Hazardous Substance Storage Container Database
CA FID UST.....	Facility Inventory Database
CERS TANKS.....	California Environmental Reporting System (CERS) Tanks

Local Land Records

LIENS.....	Environmental Liens Listing
LIENS 2.....	CERCLA Lien Information
DEED.....	Deed Restriction Listing

Records of Emergency Release Reports

HMIRS.....	Hazardous Materials Information Reporting System
CHMIRS.....	California Hazardous Material Incident Report System
LDS.....	Land Disposal Sites Listing
MCS.....	Military Cleanup Sites Listing
SPILLS 90.....	SPILLS 90 data from FirstSearch

Other Ascertainable Records

FUDS.....	Formerly Used Defense Sites
DOD.....	Department of Defense Sites
SCRD DRYCLEANERS.....	State Coalition for Remediation of Drycleaners Listing
US FIN ASSUR.....	Financial Assurance Information
EPA WATCH LIST.....	EPA WATCH LIST
2020 COR ACTION.....	2020 Corrective Action Program List
TSCA.....	Toxic Substances Control Act
TRIS.....	Toxic Chemical Release Inventory System
SSTS.....	Section 7 Tracking Systems
ROD.....	Records Of Decision
RMP.....	Risk Management Plans
RAATS.....	RCRA Administrative Action Tracking System
PRP.....	Potentially Responsible Parties
PADS.....	PCB Activity Database System
ICIS.....	Integrated Compliance Information System
FTTS.....	FIFRA/ TSCA Tracking System - FIFRA (Federal Insecticide, Fungicide, & Rodenticide Act)/TSCA (Toxic Substances Control Act)
MLTS.....	Material Licensing Tracking System
COAL ASH DOE.....	Steam-Electric Plant Operation Data
COAL ASH EPA.....	Coal Combustion Residues Surface Impoundments List
PCB TRANSFORMER.....	PCB Transformer Registration Database
RADINFO.....	Radiation Information Database
HIST FTTS.....	FIFRA/TSCA Tracking System Administrative Case Listing
DOT OPS.....	Incident and Accident Data

EXECUTIVE SUMMARY

CONSENT.....	Superfund (CERCLA) Consent Decrees
INDIAN RESERV.....	Indian Reservations
FUSRAP.....	Formerly Utilized Sites Remedial Action Program
UMTRA.....	Uranium Mill Tailings Sites
LEAD SMELTERS.....	Lead Smelter Sites
US AIRS.....	Aerometric Information Retrieval System Facility Subsystem
US MINES.....	Mines Master Index File
ABANDONED MINES.....	Abandoned Mines
FINDS.....	Facility Index System/Facility Registry System
DOCKET HWC.....	Hazardous Waste Compliance Docket Listing
ECHO.....	Enforcement & Compliance History Information
UXO.....	Unexploded Ordnance Sites
FUELS PROGRAM.....	EPA Fuels Program Registered Listing
CA BOND EXP. PLAN.....	Bond Expenditure Plan
CUPA Listings.....	CUPA Resources List
DRYCLEANERS.....	Cleaner Facilities
EMI.....	Emissions Inventory Data
ENF.....	Enforcement Action Listing
Financial Assurance.....	Financial Assurance Information Listing
HAZNET.....	Facility and Manifest Data
ICE.....	ICE
HIST CORTESE.....	Hazardous Waste & Substance Site List
HWP.....	EnviroStor Permitted Facilities Listing
HWT.....	Registered Hazardous Waste Transporter Database
MINES.....	Mines Site Location Listing
MWMP.....	Medical Waste Management Program Listing
NPDES.....	NPDES Permits Listing
PEST LIC.....	Pesticide Regulation Licenses Listing
PROC.....	Certified Processors Database
Notify 65.....	Proposition 65 Records
UIC.....	UIC Listing
UIC GEO.....	UIC GEO (GEOTRACKER)
WASTEWATER PITS.....	Oil Wastewater Pits Listing
WDS.....	Waste Discharge System
WIP.....	Well Investigation Program Case List
MILITARY PRIV SITES.....	MILITARY PRIV SITES (GEOTRACKER)
PROJECT.....	PROJECT (GEOTRACKER)
WDR.....	Waste Discharge Requirements Listing
CIWQS.....	California Integrated Water Quality System
CERS.....	CERS
NON-CASE INFO.....	NON-CASE INFO (GEOTRACKER)
OTHER OIL GAS.....	OTHER OIL & GAS (GEOTRACKER)
PROD WATER PONDS.....	PROD WATER PONDS (GEOTRACKER)
SAMPLING POINT.....	SAMPLING POINT (GEOTRACKER)
WELL STIM PROJ.....	Well Stimulation Project (GEOTRACKER)
HWTS.....	Hazardous Waste Tracking System
MINES MRDS.....	Mineral Resources Data System

EDR HIGH RISK HISTORICAL RECORDS

EDR Exclusive Records

EDR MGP.....	EDR Proprietary Manufactured Gas Plants
EDR Hist Auto.....	EDR Exclusive Historical Auto Stations

EXECUTIVE SUMMARY

EDR Hist Cleaner..... EDR Exclusive Historical Cleaners

EDR RECOVERED GOVERNMENT ARCHIVES

Exclusive Recovered Govt. Archives

RGA LF..... Recovered Government Archive Solid Waste Facilities List
RGA LUST..... Recovered Government Archive Leaking Underground Storage Tank

SURROUNDING SITES: SEARCH RESULTS

Surrounding sites were identified in the following databases.

Elevations have been determined from the USGS Digital Elevation Model and should be evaluated on a relative (not an absolute) basis. Relative elevation information between sites of close proximity should be field verified. Sites with an elevation equal to or higher than the target property have been differentiated below from sites with an elevation lower than the target property.

Page numbers and map identification numbers refer to the EDR Radius Map report where detailed data on individual sites can be reviewed.

Sites listed in **bold italics** are in multiple databases.

Unmappable (orphan) sites are not considered in the foregoing analysis.

STANDARD ENVIRONMENTAL RECORDS

Federal CERCLIS list

SEMS: SEMS (Superfund Enterprise Management System) tracks hazardous waste sites, potentially hazardous waste sites, and remedial activities performed in support of EPA's Superfund Program across the United States. The list was formerly know as CERCLIS, renamed to SEMS by the EPA in 2015. The list contains data on potentially hazardous waste sites that have been reported to the USEPA by states, municipalities, private companies and private persons, pursuant to Section 103 of the Comprehensive Environmental Response, Compensation, and Liability Act (CERCLA). This dataset also contains sites which are either proposed to or on the National Priorities List (NPL) and the sites which are in the screening and assessment phase for possible inclusion on the NPL.

A review of the SEMS list, as provided by EDR, and dated 12/30/2020 has revealed that there is 1 SEMS site within approximately 0.5 miles of the target property.

<u>Equal/Higher Elevation</u>	<u>Address</u>	<u>Direction / Distance</u>	<u>Map ID</u>	<u>Page</u>
<i>PERRIS DRUM SITE</i> Site ID: 0906086 EPA Id: CAN000906086	<i>19834 CARROLL STREET</i>	<i>SE 1/4 - 1/2 (0.388 mi.)</i>	<i>5</i>	<i>19</i>

State- and tribal - equivalent CERCLIS

ENVIROSTOR: The Department of Toxic Substances Control's (DTSC's) Site Mitigation and Brownfields Reuse Program's (SMBRP's) EnviroStor database identifies sites that have known contamination or sites for which there may be reasons to investigate further. The database includes the following site types: Federal

EXECUTIVE SUMMARY

Superfund sites (National Priorities List (NPL)); State Response, including Military Facilities and State Superfund; Voluntary Cleanup; and School sites. EnviroStor provides similar information to the information that was available in CalSites, and provides additional site information, including, but not limited to, identification of formerly-contaminated properties that have been released for reuse, properties where environmental deed restrictions have been recorded to prevent inappropriate land uses, and risk characterization information that is used to assess potential impacts to public health and the environment at contaminated sites.

A review of the ENVIROSTOR list, as provided by EDR, and dated 10/26/2020 has revealed that there is 1 ENVIROSTOR site within approximately 1 mile of the target property.

<u>Equal/Higher Elevation</u>	<u>Address</u>	<u>Direction / Distance</u>	<u>Map ID</u>	<u>Page</u>
SOUTHWEST ELEMENTARY Facility Id: 33010029 Status: No Further Action	21350 RIDER STREET	S 1/4 - 1/2 (0.439 mi.)	8	31

State and tribal leaking storage tank lists

LUST: Leaking Underground Storage Tank (LUST) Sites included in GeoTracker. GeoTracker is the Water Boards data management system for sites that impact, or have the potential to impact, water quality in California, with emphasis on groundwater.

A review of the LUST list, as provided by EDR, has revealed that there are 2 LUST sites within approximately 0.5 miles of the target property.

<u>Lower Elevation</u>	<u>Address</u>	<u>Direction / Distance</u>	<u>Map ID</u>	<u>Page</u>
BALDWINS MOBIL Database: RIVERSIDE CO. LUST, Date of Government Version: 10/06/2020 Database: LUST, Date of Government Version: 12/04/2020 Status: Open - Site Assessment Facility Id: 200016509 Global Id: T0606599148 Facility Status: 0	21020 CAJALCO	W 1/4 - 1/2 (0.389 mi.)	C6	21
MOBIL-BALDWIN Database: LUST REG 8, Date of Government Version: 02/14/2005 Facility Status: Leak being confirmed Global ID: T0606599148	21020 CAJALCO RD	W 1/4 - 1/2 (0.389 mi.)	C7	30

ADDITIONAL ENVIRONMENTAL RECORDS

Other Ascertainable Records

RCRA NonGen / NLR: RCRAInfo is EPA's comprehensive information system, providing access to data supporting the Resource Conservation and Recovery Act (RCRA) of 1976 and the Hazardous and Solid Waste Amendments (HSWA) of 1984. The database includes selective information on sites which generate, transport, store, treat and/or dispose of hazardous waste as defined by the Resource Conservation and Recovery Act (RCRA). Non-Generators do not presently generate hazardous waste.

A review of the RCRA NonGen / NLR list, as provided by EDR, and dated 12/14/2020 has revealed that

EXECUTIVE SUMMARY

there are 4 RCRA NonGen / NLR sites within approximately 0.25 miles of the target property.

<u>Equal/Higher Elevation</u>	<u>Address</u>	<u>Direction / Distance</u>	<u>Map ID</u>	<u>Page</u>
THE CONCERNED FAMILY COUNTY OF RIVERSIDE- EPA ID:: CAH111001395	19450 CLARK STREET 19450 CLARK ST	NE 0 - 1/8 (0.053 mi.) NE 0 - 1/8 (0.053 mi.)	A1 A2	9 11

<u>Lower Elevation</u>	<u>Address</u>	<u>Direction / Distance</u>	<u>Map ID</u>	<u>Page</u>
GARLAND R WALTER TRU EPA ID:: CAR000207340	21212 ELMWOOD ST	WSW 1/8 - 1/4 (0.193 mi.)	B3	14
WALTER TRUCKING AND EPA ID:: CAR000205914	21210 ELMWOOD ST	WSW 1/8 - 1/4 (0.193 mi.)	B4	16

Cortese: The sites for the list are designated by the State Water Resource Control Board (LUST), the Integrated Waste Board (SWF/LS), and the Department of Toxic Substances Control (Cal-Sites).

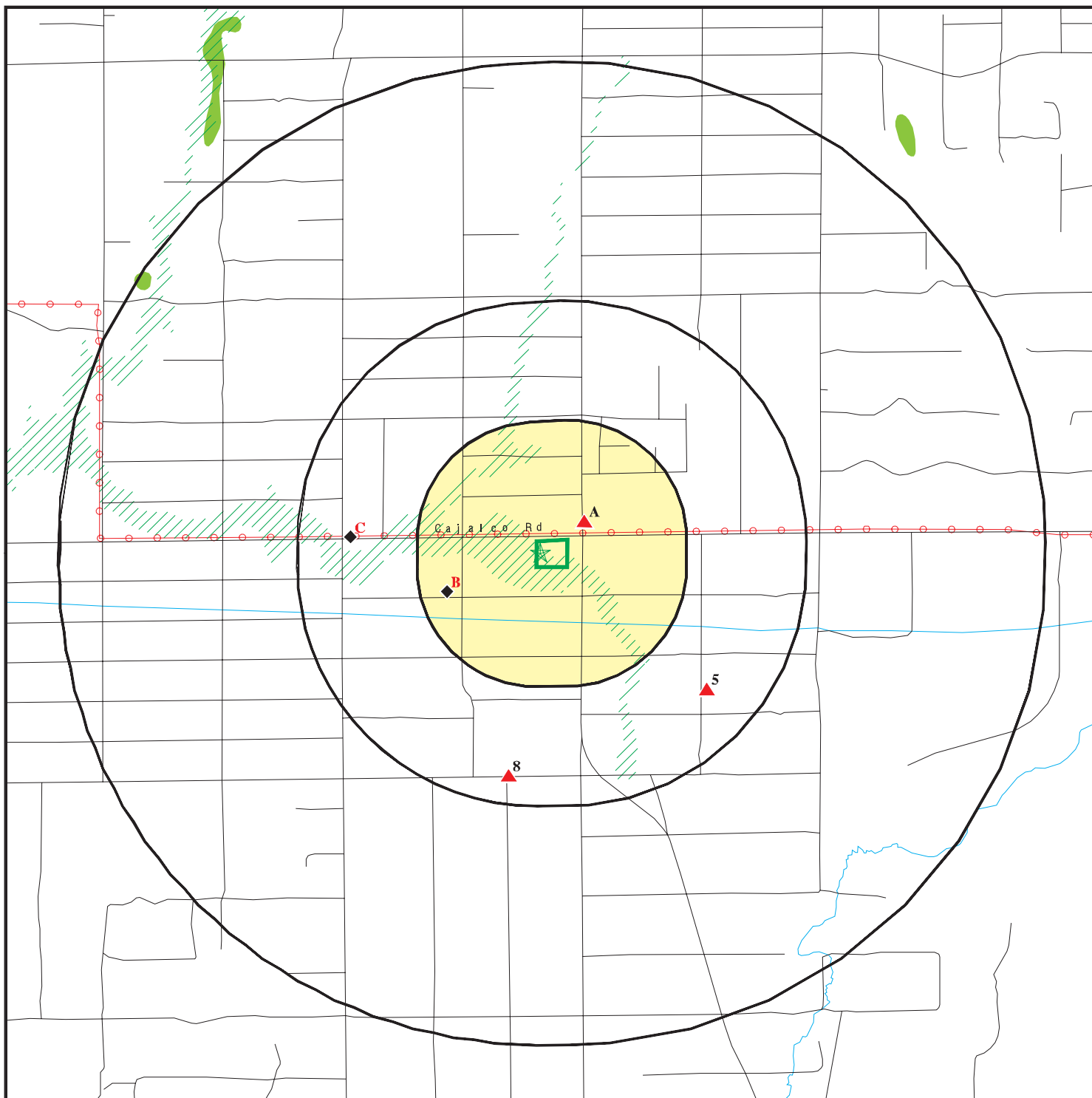
A review of the Cortese list, as provided by EDR, and dated 06/22/2020 has revealed that there is 1 Cortese site within approximately 0.5 miles of the target property.

<u>Lower Elevation</u>	<u>Address</u>	<u>Direction / Distance</u>	<u>Map ID</u>	<u>Page</u>
BALDWINS MOBIL Cleanup Status: OPEN - SITE ASSESSMENT	21020 CAJALCO	W 1/4 - 1/2 (0.389 mi.)	C6	21

EXECUTIVE SUMMARY

There were no unmapped sites in this report.

OVERVIEW MAP - 6398513.2S



Target Property

Sites at elevations higher than or equal to the target property

Sites at elevations lower than the target property

Manufactured Gas Plants

National Priority List Sites

Dept. Defense Sites

Indian Reservations BIA

Power transmission lines

Special Flood Hazard Area (1%)

0.2% Annual Chance Flood Hazard

National Wetland Inventory

State Wetlands

Areas of Concern

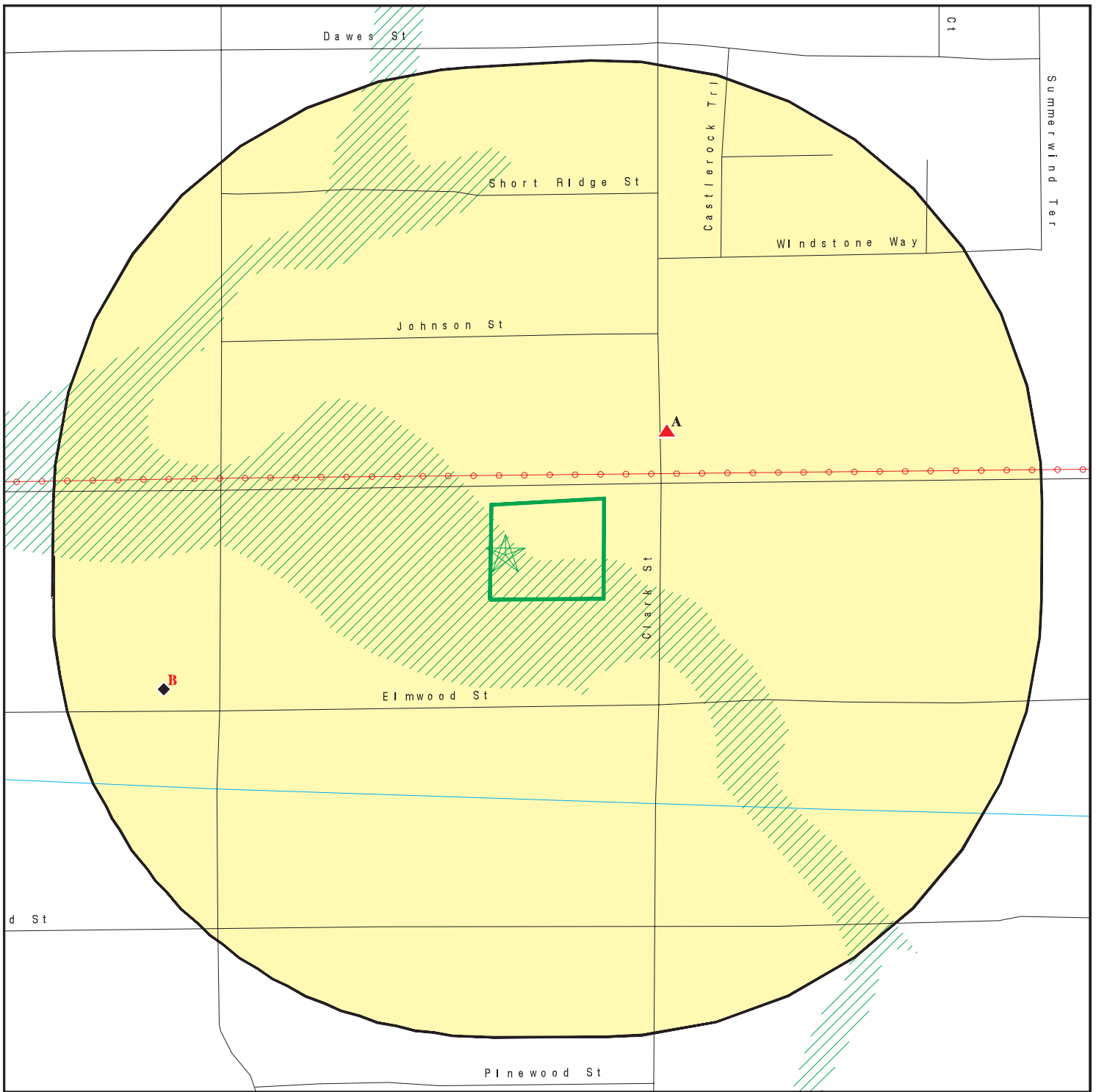









This report includes Interactive Map Layers to display and/or hide map information. The legend includes only those icons for the default map view.






SITE NAME: Proposed New Shopping Center
 ADDRESS: APN 318-140-007, 21419 & 21425 Cajalco Road
 Perris CA 92570
 LAT/LONG: 33.836657 / 117.289165

CLIENT: Mesopotamia Geotechnical Consultants
 CONTACT: Nidham Alrayes
 INQUIRY #: 6398513.2s
 DATE: March 09, 2021 6:04 pm

DETAIL MAP - 6398513.2S



-  Target Property
-  Sites at elevations higher than or equal to the target property
-  Sites at elevations lower than the target property
-  Manufactured Gas Plants
-  Sensitive Receptors
-  National Priority List Sites
-  Dept. Defense Sites

-  Indian Reservations BIA
-  Power transmission lines
-  Special Flood Hazard Area (1%)
-  0.2% Annual Chance Flood Hazard
-  Areas of Concern

This report includes Interactive Map Layers to display and/or hide map information. The legend includes only those icons for the default map view.

SITE NAME: Proposed New Shopping Center
 ADDRESS: APN 318-140-007, 21419 & 21425 Cajalco Road
 Perris CA 92570
 LAT/LONG: 33.836657 / 117.289165

CLIENT: Mesopotamia Geotechnical Consultants
 CONTACT: Nidham Alrayes
 INQUIRY #: 6398513.2s
 DATE: March 09, 2021 6:05 pm

MAP FINDINGS SUMMARY

Database	Search Distance (Miles)	Target Property	< 1/8	1/8 - 1/4	1/4 - 1/2	1/2 - 1	> 1	Total Plotted
STANDARD ENVIRONMENTAL RECORDS								
<i>Federal NPL site list</i>								
NPL	1.000		0	0	0	0	NR	0
Proposed NPL	1.000		0	0	0	0	NR	0
NPL LIENS	1.000		0	0	0	0	NR	0
<i>Federal Delisted NPL site list</i>								
Delisted NPL	1.000		0	0	0	0	NR	0
<i>Federal CERCLIS list</i>								
FEDERAL FACILITY	0.500		0	0	0	NR	NR	0
SEMS	0.500		0	0	1	NR	NR	1
<i>Federal CERCLIS NFRAP site list</i>								
SEMS-ARCHIVE	0.500		0	0	0	NR	NR	0
<i>Federal RCRA CORRACTS facilities list</i>								
CORRACTS	1.000		0	0	0	0	NR	0
<i>Federal RCRA non-CORRACTS TSD facilities list</i>								
RCRA-TSDF	0.500		0	0	0	NR	NR	0
<i>Federal RCRA generators list</i>								
RCRA-LQG	0.250		0	0	NR	NR	NR	0
RCRA-SQG	0.250		0	0	NR	NR	NR	0
RCRA-VSQG	0.250		0	0	NR	NR	NR	0
<i>Federal institutional controls / engineering controls registries</i>								
LUCIS	0.500		0	0	0	NR	NR	0
US ENG CONTROLS	0.500		0	0	0	NR	NR	0
US INST CONTROLS	0.500		0	0	0	NR	NR	0
<i>Federal ERNS list</i>								
ERNS	0.001		0	NR	NR	NR	NR	0
<i>State- and tribal - equivalent NPL RESPONSE</i>								
RESPONSE	1.000		0	0	0	0	NR	0
<i>State- and tribal - equivalent CERCLIS ENVIROSTOR</i>								
ENVIROSTOR	1.000		0	0	1	0	NR	1
<i>State and tribal landfill and/or solid waste disposal site lists</i>								
SWF/LF	0.500		0	0	0	NR	NR	0
<i>State and tribal leaking storage tank lists</i>								
LUST	0.500		0	0	2	NR	NR	2

MAP FINDINGS SUMMARY

Database	Search Distance (Miles)	Target Property	< 1/8	1/8 - 1/4	1/4 - 1/2	1/2 - 1	> 1	Total Plotted
INDIAN LUST	0.500		0	0	0	NR	NR	0
CPS-SLIC	0.500		0	0	0	NR	NR	0
State and tribal registered storage tank lists								
FEMA UST	0.250		0	0	NR	NR	NR	0
UST	0.250		0	0	NR	NR	NR	0
AST	0.250		0	0	NR	NR	NR	0
INDIAN UST	0.250		0	0	NR	NR	NR	0
State and tribal voluntary cleanup sites								
VCP	0.500		0	0	0	NR	NR	0
INDIAN VCP	0.500		0	0	0	NR	NR	0
State and tribal Brownfields sites								
BROWNFIELDS	0.500		0	0	0	NR	NR	0
ADDITIONAL ENVIRONMENTAL RECORDS								
Local Brownfield lists								
US BROWNFIELDS	0.500		0	0	0	NR	NR	0
Local Lists of Landfill / Solid Waste Disposal Sites								
WMUDS/SWAT	0.500		0	0	0	NR	NR	0
SWRCY	0.500		0	0	0	NR	NR	0
HAULERS	0.001		0	NR	NR	NR	NR	0
INDIAN ODI	0.500		0	0	0	NR	NR	0
DEBRIS REGION 9	0.500		0	0	0	NR	NR	0
ODI	0.500		0	0	0	NR	NR	0
IHS OPEN DUMPS	0.500		0	0	0	NR	NR	0
Local Lists of Hazardous waste / Contaminated Sites								
US HIST CDL	0.001		0	NR	NR	NR	NR	0
HIST Cal-Sites	1.000		0	0	0	0	NR	0
SCH	0.250		0	0	NR	NR	NR	0
CDL	0.001		0	NR	NR	NR	NR	0
Toxic Pits	1.000		0	0	0	0	NR	0
CERS HAZ WASTE	0.250		0	0	NR	NR	NR	0
US CDL	0.001		0	NR	NR	NR	NR	0
PFAS	0.500		0	0	0	NR	NR	0
Local Lists of Registered Storage Tanks								
SWEEPS UST	0.250		0	0	NR	NR	NR	0
HIST UST	0.250		0	0	NR	NR	NR	0
CA FID UST	0.250		0	0	NR	NR	NR	0
CERS TANKS	0.250		0	0	NR	NR	NR	0
Local Land Records								
LIENS	0.001		0	NR	NR	NR	NR	0

MAP FINDINGS SUMMARY

Database	Search Distance (Miles)	Target Property	< 1/8	1/8 - 1/4	1/4 - 1/2	1/2 - 1	> 1	Total Plotted
LIENS 2	0.001		0	NR	NR	NR	NR	0
DEED	0.500		0	0	0	NR	NR	0
Records of Emergency Release Reports								
HMIRS	0.001		0	NR	NR	NR	NR	0
CHMIRS	0.001		0	NR	NR	NR	NR	0
LDS	0.001		0	NR	NR	NR	NR	0
MCS	0.001		0	NR	NR	NR	NR	0
SPILLS 90	0.001		0	NR	NR	NR	NR	0
Other Ascertainable Records								
RCRA NonGen / NLR	0.250		2	2	NR	NR	NR	4
FUDS	1.000		0	0	0	0	NR	0
DOD	1.000		0	0	0	0	NR	0
SCRD DRYCLEANERS	0.500		0	0	0	NR	NR	0
US FIN ASSUR	0.001		0	NR	NR	NR	NR	0
EPA WATCH LIST	0.001		0	NR	NR	NR	NR	0
2020 COR ACTION	0.250		0	0	NR	NR	NR	0
TSCA	0.001		0	NR	NR	NR	NR	0
TRIS	0.001		0	NR	NR	NR	NR	0
SSTS	0.001		0	NR	NR	NR	NR	0
ROD	1.000		0	0	0	0	NR	0
RMP	0.001		0	NR	NR	NR	NR	0
RAATS	0.001		0	NR	NR	NR	NR	0
PRP	0.001		0	NR	NR	NR	NR	0
PADS	0.001		0	NR	NR	NR	NR	0
ICIS	0.001		0	NR	NR	NR	NR	0
FTTS	0.001		0	NR	NR	NR	NR	0
MLTS	0.001		0	NR	NR	NR	NR	0
COAL ASH DOE	0.001		0	NR	NR	NR	NR	0
COAL ASH EPA	0.500		0	0	0	NR	NR	0
PCB TRANSFORMER	0.001		0	NR	NR	NR	NR	0
RADINFO	0.001		0	NR	NR	NR	NR	0
HIST FTTS	0.001		0	NR	NR	NR	NR	0
DOT OPS	0.001		0	NR	NR	NR	NR	0
CONSENT	1.000		0	0	0	0	NR	0
INDIAN RESERV	1.000		0	0	0	0	NR	0
FUSRAP	1.000		0	0	0	0	NR	0
UMTRA	0.500		0	0	0	NR	NR	0
LEAD SMELTERS	0.001		0	NR	NR	NR	NR	0
US AIRS	0.001		0	NR	NR	NR	NR	0
US MINES	0.250		0	0	NR	NR	NR	0
ABANDONED MINES	0.250		0	0	NR	NR	NR	0
FINDS	0.001		0	NR	NR	NR	NR	0
DOCKET HWC	0.001		0	NR	NR	NR	NR	0
ECHO	0.001		0	NR	NR	NR	NR	0
UXO	1.000		0	0	0	0	NR	0
FUELS PROGRAM	0.250		0	0	NR	NR	NR	0
CA BOND EXP. PLAN	1.000		0	0	0	0	NR	0
Cortese	0.500		0	0	1	NR	NR	1
CUPA Listings	0.250		0	0	NR	NR	NR	0

MAP FINDINGS SUMMARY

Database	Search Distance (Miles)	Target Property	< 1/8	1/8 - 1/4	1/4 - 1/2	1/2 - 1	> 1	Total Plotted
DRYCLEANERS	0.250		0	0	NR	NR	NR	0
EMI	0.001		0	NR	NR	NR	NR	0
ENF	0.001		0	NR	NR	NR	NR	0
Financial Assurance	0.001		0	NR	NR	NR	NR	0
HAZNET	0.001		0	NR	NR	NR	NR	0
ICE	0.001		0	NR	NR	NR	NR	0
HIST CORTESE	0.500		0	0	0	NR	NR	0
HWP	1.000		0	0	0	0	NR	0
HWT	0.250		0	0	NR	NR	NR	0
MINES	0.250		0	0	NR	NR	NR	0
MWMP	0.250		0	0	NR	NR	NR	0
NPDES	0.001		0	NR	NR	NR	NR	0
PEST LIC	0.001		0	NR	NR	NR	NR	0
PROC	0.500		0	0	0	NR	NR	0
Notify 65	1.000		0	0	0	0	NR	0
UIC	0.001		0	NR	NR	NR	NR	0
UIC GEO	0.001		0	NR	NR	NR	NR	0
WASTEWATER PITS	0.500		0	0	0	NR	NR	0
WDS	0.001		0	NR	NR	NR	NR	0
WIP	0.250		0	0	NR	NR	NR	0
MILITARY PRIV SITES	0.001		0	NR	NR	NR	NR	0
PROJECT	0.001		0	NR	NR	NR	NR	0
WDR	0.001		0	NR	NR	NR	NR	0
CIWQS	0.001		0	NR	NR	NR	NR	0
CERS	0.001		0	NR	NR	NR	NR	0
NON-CASE INFO	0.001		0	NR	NR	NR	NR	0
OTHER OIL GAS	0.001		0	NR	NR	NR	NR	0
PROD WATER PONDS	0.001		0	NR	NR	NR	NR	0
SAMPLING POINT	0.001		0	NR	NR	NR	NR	0
WELL STIM PROJ	0.001		0	NR	NR	NR	NR	0
HWTS	TP		NR	NR	NR	NR	NR	0
MINES MRDS	0.001		0	NR	NR	NR	NR	0

EDR HIGH RISK HISTORICAL RECORDS

EDR Exclusive Records

EDR MGP	1.000		0	0	0	0	NR	0
EDR Hist Auto	0.125		0	NR	NR	NR	NR	0
EDR Hist Cleaner	0.125		0	NR	NR	NR	NR	0

EDR RECOVERED GOVERNMENT ARCHIVES

Exclusive Recovered Govt. Archives

RGA LF	0.001		0	NR	NR	NR	NR	0
RGA LUST	0.001		0	NR	NR	NR	NR	0

- Totals --		0	2	2	5	0	0	9
-------------	--	---	---	---	---	---	---	---

MAP FINDINGS SUMMARY

<u>Database</u>	<u>Search Distance (Miles)</u>	<u>Target Property</u>	<u>< 1/8</u>	<u>1/8 - 1/4</u>	<u>1/4 - 1/2</u>	<u>1/2 - 1</u>	<u>> 1</u>	<u>Total Plotted</u>
-----------------	--	----------------------------	-----------------	------------------	------------------	----------------	---------------	--------------------------

NOTES:

TP = Target Property

NR = Not Requested at this Search Distance

Sites may be listed in more than one database

Map ID
 Direction
 Distance
 Elevation

MAP FINDINGS

Site

Database(s)

EDR ID Number
 EPA ID Number

Map ID Direction Distance Elevation	Site	Database(s)	EDR ID Number EPA ID Number
A1 NE < 1/8 0.053 mi. 279 ft. Relative: Higher Actual: 1662 ft.	THE CONCERNED FAMILY 19450 CLARK STREET PERRIS, CA 92570 Site 1 of 2 in cluster A RCRA NonGen / NLR: Date Form Received by Agency: Handler Name: Handler Address: Handler City,State,Zip: EPA ID: Contact Name: Contact Address: Contact City,State,Zip: Contact Telephone: Contact Fax: Contact Email: Contact Title: EPA Region: Land Type: Federal Waste Generator Description: Non-Notifier: Biennial Report Cycle: Accessibility: Active Site Indicator: State District Owner: State District: Mailing Address: Mailing City,State,Zip: Owner Name: Owner Type: Operator Name: Operator Type: Short-Term Generator Activity: Importer Activity: Mixed Waste Generator: Transporter Activity: Transfer Facility Activity: Recycler Activity with Storage: Small Quantity On-Site Burner Exemption: Smelting Melting and Refining Furnace Exemption: Underground Injection Control: Off-Site Waste Receipt: Universal Waste Indicator: Universal Waste Destination Facility: Federal Universal Waste: Active Site Fed-Reg Treatment Storage and Disposal Facility: Active Site Converter Treatment storage and Disposal Facility: Active Site State-Reg Treatment Storage and Disposal Facility: Active Site State-Reg Handler: Federal Facility Indicator: Hazardous Secondary Material Indicator: Sub-Part K Indicator: Commercial TSD Indicator: Treatment Storage and Disposal Type: 2018 GPRA Permit Baseline: 2018 GPRA Renewals Baseline: Permit Renewals Workload Universe:	RCRA NonGen / NLR 2020-06-24 00:00:00.0 THE CONCERNED FAMILY 19450 CLARK STREET PERRIS, CA 92570 CAC003072123 LINCOLN COOPER 19450 CLARK STREET PERRIS, CA 92570 951-567-0708 Not reported THECONCERNEDFAMILY@LIVE.COM Not reported 09 Not reported Not a generator, verified Not reported Not reported Not reported Not reported Not reported Not reported 19450 CLARK STREET PERRIS, CA 92570 THE CONCERNED FAMILY Other LINCOLN COOPER Other No No No No No No No No No No No No No No No No No No Not reported Not reported Not reported --- Not reported N Not reported No Not reported Not on the Baseline Not on the Baseline Not reported	1026466811 CAC003072123

Map ID
 Direction
 Distance
 Elevation

MAP FINDINGS

Site

Database(s)

EDR ID Number
 EPA ID Number

THE CONCERNED FAMILY (Continued)

1026466811

Permit Workload Universe:	Not reported
Permit Progress Universe:	Not reported
Post-Closure Workload Universe:	Not reported
Closure Workload Universe:	Not reported
202 GPRA Corrective Action Baseline:	No
Corrective Action Workload Universe:	No
Subject to Corrective Action Universe:	No
Non-TSDFs Where RCRA CA has Been Imposed Universe:	No
TSDFs Potentially Subject to CA Under 3004 (u)/(v) Universe:	No
TSDFs Only Subject to CA under Discretionary Auth Universe:	No
Corrective Action Priority Ranking:	No NCAPS ranking
Environmental Control Indicator:	No
Institutional Control Indicator:	No
Human Exposure Controls Indicator:	N/A
Groundwater Controls Indicator:	N/A
Operating TSDF Universe:	Not reported
Full Enforcement Universe:	Not reported
Significant Non-Complier Universe:	No
Unaddressed Significant Non-Complier Universe:	No
Addressed Significant Non-Complier Universe:	No
Significant Non-Complier With a Compliance Schedule Universe:	No
Financial Assurance Required:	Not reported
Handler Date of Last Change:	2020-07-10 18:44:35.0
Recognized Trader-Importer:	No
Recognized Trader-Exporter:	No
Importer of Spent Lead Acid Batteries:	No
Exporter of Spent Lead Acid Batteries:	No
Recycler Activity Without Storage:	No
Manifest Broker:	No
Sub-Part P Indicator:	No

Handler - Owner Operator:

Owner/Operator Indicator:	Operator
Owner/Operator Name:	LINCOLN COOPER
Legal Status:	Other
Date Became Current:	Not reported
Date Ended Current:	Not reported
Owner/Operator Address:	19450 CLARK STREET
Owner/Operator City,State,Zip:	PERRIS, CA 92570
Owner/Operator Telephone:	951-567-0708
Owner/Operator Telephone Ext:	Not reported
Owner/Operator Fax:	Not reported
Owner/Operator Email:	Not reported
Owner/Operator Indicator:	Owner
Owner/Operator Name:	THE CONCERNED FAMILY
Legal Status:	Other
Date Became Current:	Not reported
Date Ended Current:	Not reported
Owner/Operator Address:	19450 CLARK STREET
Owner/Operator City,State,Zip:	PERRIS, CA 92570
Owner/Operator Telephone:	951-567-0708
Owner/Operator Telephone Ext:	Not reported
Owner/Operator Fax:	Not reported
Owner/Operator Email:	Not reported

Map ID
Direction
Distance
Elevation

MAP FINDINGS

Site

Database(s)

EDR ID Number
EPA ID Number

THE CONCERNED FAMILY (Continued)

1026466811

Historic Generators:

Receive Date: 2020-06-24 00:00:00.0
Handler Name: THE CONCERNED FAMILY
Federal Waste Generator Description: Not a generator, verified
State District Owner: Not reported
Large Quantity Handler of Universal Waste: No
Recognized Trader Importer: No
Recognized Trader Exporter: No
Spent Lead Acid Battery Importer: No
Spent Lead Acid Battery Exporter: No
Current Record: Yes
Non Storage Recycler Activity: Not reported
Electronic Manifest Broker: Not reported

List of NAICS Codes and Descriptions:

NAICS Code: 56299
NAICS Description: ALL OTHER WASTE MANAGEMENT SERVICES

Facility Has Received Notices of Violations:

Violations: No Violations Found

Evaluation Action Summary:

Evaluations: No Evaluations Found

A2
NE
< 1/8
0.053 mi.
279 ft.

COUNTY OF RIVERSIDE-WASTE MANAGEMENT DEPARTMENT
19450 CLARK ST
PERRIS, CA 92570

RCRA NonGen / NLR

1024785253
CAH111001395

Site 2 of 2 in cluster A

Relative:

RCRA NonGen / NLR:

Higher

Date Form Received by Agency: 2013-09-03 00:00:00.0
Handler Name: COUNTY OF RIVERSIDE-WASTE MANAGEMENT DEPARTMENT
Handler Address: 19450 CLARK ST
Handler City,State,Zip: PERRIS, CA 92570
EPA ID: CAH111001395
Contact Name: LISA THOMPSON
Contact Address: 14310 FREDERICK ST
Contact City,State,Zip: MORENO VALLEY, CA 92553
Contact Telephone: 951-486-3265
Contact Fax: 951-486-3205
Contact Email: Not reported
Contact Title: Not reported
EPA Region: 09
Land Type: Not reported
Federal Waste Generator Description: Not a generator, verified
Non-Notifier: Not reported
Biennial Report Cycle: Not reported
Accessibility: Not reported
Active Site Indicator: Handler Activities
State District Owner: Not reported
State District: Not reported
Mailing Address: 14310 FREDERICK ST
Mailing City,State,Zip: MORENO VALLEY, CA 92553
Owner Name: RIVERSIDE COUNTY

Actual:

1662 ft.

Map ID
Direction
Distance
Elevation

MAP FINDINGS

Site

Database(s)

EDR ID Number
EPA ID Number

COUNTY OF RIVERSIDE-WASTE MANAGEMENT DEPARTMENT (Continued)

1024785253

Owner Type:	Other
Operator Name:	LISA THOMPSON
Operator Type:	Other
Short-Term Generator Activity:	No
Importer Activity:	No
Mixed Waste Generator:	No
Transporter Activity:	No
Transfer Facility Activity:	No
Recycler Activity with Storage:	No
Small Quantity On-Site Burner Exemption:	No
Smelting Melting and Refining Furnace Exemption:	No
Underground Injection Control:	No
Off-Site Waste Receipt:	No
Universal Waste Indicator:	Yes
Universal Waste Destination Facility:	Yes
Federal Universal Waste:	No
Active Site Fed-Reg Treatment Storage and Disposal Facility:	Not reported
Active Site Converter Treatment storage and Disposal Facility:	Not reported
Active Site State-Reg Treatment Storage and Disposal Facility:	Not reported
Active Site State-Reg Handler:	---
Federal Facility Indicator:	Not reported
Hazardous Secondary Material Indicator:	N
Sub-Part K Indicator:	Not reported
Commercial TSD Indicator:	No
Treatment Storage and Disposal Type:	Not reported
2018 GPRA Permit Baseline:	Not on the Baseline
2018 GPRA Renewals Baseline:	Not on the Baseline
Permit Renewals Workload Universe:	Not reported
Permit Workload Universe:	Not reported
Permit Progress Universe:	Not reported
Post-Closure Workload Universe:	Not reported
Closure Workload Universe:	Not reported
202 GPRA Corrective Action Baseline:	No
Corrective Action Workload Universe:	No
Subject to Corrective Action Universe:	No
Non-TSDs Where RCRA CA has Been Imposed Universe:	No
TSDs Potentially Subject to CA Under 3004 (u)/(v) Universe:	No
TSDs Only Subject to CA under Discretionary Auth Universe:	No
Corrective Action Priority Ranking:	No NCAPS ranking
Environmental Control Indicator:	No
Institutional Control Indicator:	No
Human Exposure Controls Indicator:	N/A
Groundwater Controls Indicator:	N/A
Operating TSD Universe:	Not reported
Full Enforcement Universe:	Not reported
Significant Non-Complier Universe:	No
Unaddressed Significant Non-Complier Universe:	No
Addressed Significant Non-Complier Universe:	No
Significant Non-Complier With a Compliance Schedule Universe:	No
Financial Assurance Required:	Not reported
Handler Date of Last Change:	2018-09-05 15:40:39.0
Recognized Trader-Importer:	No
Recognized Trader-Exporter:	No
Importer of Spent Lead Acid Batteries:	No
Exporter of Spent Lead Acid Batteries:	No
Recycler Activity Without Storage:	No
Manifest Broker:	No

Map ID
Direction
Distance
Elevation

MAP FINDINGS

Site

Database(s)

EDR ID Number
EPA ID Number

COUNTY OF RIVERSIDE-WASTE MANAGEMENT DEPARTMENT (Continued)

1024785253

Sub-Part P Indicator: No

Handler - Owner Operator:
Owner/Operator Indicator: Owner
Owner/Operator Name: RIVERSIDE COUNTY
Legal Status: Other
Date Became Current: Not reported
Date Ended Current: Not reported
Owner/Operator Address: 14310 FREDERICK ST
Owner/Operator City,State,Zip: MORENO VALLEY, CA 92553
Owner/Operator Telephone: 951-486-3265
Owner/Operator Telephone Ext: Not reported
Owner/Operator Fax: Not reported
Owner/Operator Email: Not reported

Owner/Operator Indicator: Operator
Owner/Operator Name: LISA THOMPSON
Legal Status: Other
Date Became Current: Not reported
Date Ended Current: Not reported
Owner/Operator Address: 14310 FREDERICK ST
Owner/Operator City,State,Zip: MORENO VALLEY, CA 92553
Owner/Operator Telephone: 951-486-3265
Owner/Operator Telephone Ext: Not reported
Owner/Operator Fax: Not reported
Owner/Operator Email: Not reported

Historic Generators:
Receive Date: 2013-09-03 00:00:00.0
Handler Name: COUNTY OF RIVERSIDE-WASTE MANAGEMENT DEPARTMENT
Federal Waste Generator Description: Not a generator, verified
State District Owner: Not reported
Large Quantity Handler of Universal Waste: No
Recognized Trader Importer: No
Recognized Trader Exporter: No
Spent Lead Acid Battery Importer: No
Spent Lead Acid Battery Exporter: No
Current Record: Yes
Non Storage Recycler Activity: Not reported
Electronic Manifest Broker: Not reported

List of NAICS Codes and Descriptions:
NAICS Code: 92119
NAICS Description: OTHER GENERAL GOVERNMENT SUPPORT

Facility Has Received Notices of Violations:
Violations: No Violations Found

Evaluation Action Summary:
Evaluations: No Evaluations Found

Map ID
 Direction
 Distance
 Elevation

MAP FINDINGS

Site

Database(s)

EDR ID Number
 EPA ID Number

GARLAND R WALTER TRUCKING (Continued)

1014387255

Permit Workload Universe:	Not reported
Permit Progress Universe:	Not reported
Post-Closure Workload Universe:	Not reported
Closure Workload Universe:	Not reported
202 GPRA Corrective Action Baseline:	No
Corrective Action Workload Universe:	No
Subject to Corrective Action Universe:	No
Non-TSDFs Where RCRA CA has Been Imposed Universe:	No
TSDFs Potentially Subject to CA Under 3004 (u)/(v) Universe:	No
TSDFs Only Subject to CA under Discretionary Auth Universe:	No
Corrective Action Priority Ranking:	No NCAPS ranking
Environmental Control Indicator:	No
Institutional Control Indicator:	No
Human Exposure Controls Indicator:	N/A
Groundwater Controls Indicator:	N/A
Operating TSDF Universe:	Not reported
Full Enforcement Universe:	Not reported
Significant Non-Complier Universe:	No
Unaddressed Significant Non-Complier Universe:	No
Addressed Significant Non-Complier Universe:	No
Significant Non-Complier With a Compliance Schedule Universe:	No
Financial Assurance Required:	Not reported
Handler Date of Last Change:	2010-04-14 15:01:20.0
Recognized Trader-Importer:	No
Recognized Trader-Exporter:	No
Importer of Spent Lead Acid Batteries:	No
Exporter of Spent Lead Acid Batteries:	No
Recycler Activity Without Storage:	Not reported
Manifest Broker:	Not reported
Sub-Part P Indicator:	Not reported

Handler - Owner Operator:

Owner/Operator Indicator:	Owner
Owner/Operator Name:	GARLAND R WALTER
Legal Status:	Private
Date Became Current:	2010-03-15 00:00:00.
Date Ended Current:	Not reported
Owner/Operator Address:	PO BOX 864
Owner/Operator City,State,Zip:	PERRIS, CA 92572
Owner/Operator Telephone:	Not reported
Owner/Operator Telephone Ext:	Not reported
Owner/Operator Fax:	Not reported
Owner/Operator Email:	Not reported

Owner/Operator Indicator:	Operator
Owner/Operator Name:	GARLAND R WALTER
Legal Status:	Private
Date Became Current:	2010-03-15 00:00:00.
Date Ended Current:	Not reported
Owner/Operator Address:	Not reported
Owner/Operator City,State,Zip:	Not reported
Owner/Operator Telephone:	Not reported
Owner/Operator Telephone Ext:	Not reported
Owner/Operator Fax:	Not reported
Owner/Operator Email:	Not reported

Map ID
Direction
Distance
Elevation

MAP FINDINGS

Site

Database(s)

EDR ID Number
EPA ID Number

GARLAND R WALTER TRUCKING (Continued)

1014387255

Historic Generators:

Receive Date: 2010-04-01 00:00:00.0
Handler Name: GARLAND R WALTER TRUCKING
Federal Waste Generator Description: Not a generator, verified
State District Owner: Not reported
Large Quantity Handler of Universal Waste: Yes
Recognized Trader Importer: No
Recognized Trader Exporter: No
Spent Lead Acid Battery Importer: No
Spent Lead Acid Battery Exporter: No
Current Record: Yes
Non Storage Recycler Activity: Not reported
Electronic Manifest Broker: Not reported

List of NAICS Codes and Descriptions:

NAICS Code: 48411
NAICS Description: GENERAL FREIGHT TRUCKING, LOCAL

NAICS Code: 48422
NAICS Description: SPECIALIZED FREIGHT (EXCEPT USED GOODS) TRUCKING, LOCAL

NAICS Code: 48423
NAICS Description: SPECIALIZED FREIGHT (EXCEPT USED GOODS) TRUCKING, LONG-DISTANCE

NAICS Code: 48849
NAICS Description: OTHER SUPPORT ACTIVITIES FOR ROAD TRANSPORTATION

Facility Has Received Notices of Violations:

Violations: No Violations Found

Evaluation Action Summary:

Evaluations: No Evaluations Found

B4
WSW
1/8-1/4
0.193 mi.
1020 ft.

WALTER TRUCKING AND SONS INC
21210 ELMWOOD ST
PERRIS, CA 92572
Site 2 of 2 in cluster B

RCRA NonGen / NLR **1014387137**
CAR000205914

Relative:
Lower
Actual:
1651 ft.

RCRA NonGen / NLR:
Date Form Received by Agency: 2010-03-01 00:00:00.0
Handler Name: WALTER TRUCKING AND SONS INC
Handler Address: 21210 ELMWOOD ST
Handler City,State,Zip: PERRIS, CA 92572
EPA ID: CAR000205914
Contact Name: GARLAND R WALTER
Contact Address: PO BOX 864
Contact City,State,Zip: PERRIS, CA 92572
Contact Telephone: 951-943-1323
Contact Fax: Not reported
Contact Email: WALTERKG34@YAHOO.COM

Map ID
 Direction
 Distance
 Elevation

MAP FINDINGS

Site

Database(s)

EDR ID Number
 EPA ID Number

WALTER TRUCKING AND SONS INC (Continued)

1014387137

Contact Title:	Not reported
EPA Region:	09
Land Type:	Private
Federal Waste Generator Description:	Not a generator, verified
Non-Notifier:	Not reported
Biennial Report Cycle:	Not reported
Accessibility:	Not reported
Active Site Indicator:	Handler Activities
State District Owner:	Not reported
State District:	Not reported
Mailing Address:	PO BOX 864
Mailing City,State,Zip:	PERRIS, CA 92572
Owner Name:	WALTER TRUCKING AND SONS INC
Owner Type:	Private
Operator Name:	GARLAND R WALTER
Operator Type:	Private
Short-Term Generator Activity:	No
Importer Activity:	No
Mixed Waste Generator:	No
Transporter Activity:	Yes
Transfer Facility Activity:	No
Recycler Activity with Storage:	No
Small Quantity On-Site Burner Exemption:	No
Smelting Melting and Refining Furnace Exemption:	No
Underground Injection Control:	No
Off-Site Waste Receipt:	No
Universal Waste Indicator:	No
Universal Waste Destination Facility:	No
Federal Universal Waste:	No
Active Site Fed-Reg Treatment Storage and Disposal Facility:	Not reported
Active Site Converter Treatment storage and Disposal Facility:	Not reported
Active Site State-Reg Treatment Storage and Disposal Facility:	Not reported
Active Site State-Reg Handler:	---
Federal Facility Indicator:	Not reported
Hazardous Secondary Material Indicator:	NN
Sub-Part K Indicator:	Not reported
Commercial TSD Indicator:	No
Treatment Storage and Disposal Type:	Not reported
2018 GPRA Permit Baseline:	Not on the Baseline
2018 GPRA Renewals Baseline:	Not on the Baseline
Permit Renewals Workload Universe:	Not reported
Permit Workload Universe:	Not reported
Permit Progress Universe:	Not reported
Post-Closure Workload Universe:	Not reported
Closure Workload Universe:	Not reported
202 GPRA Corrective Action Baseline:	No
Corrective Action Workload Universe:	No
Subject to Corrective Action Universe:	No
Non-TSDs Where RCRA CA has Been Imposed Universe:	No
TSDs Potentially Subject to CA Under 3004 (u)/(v) Universe:	No
TSDs Only Subject to CA under Discretionary Auth Universe:	No
Corrective Action Priority Ranking:	No NCAPS ranking
Environmental Control Indicator:	No
Institutional Control Indicator:	No
Human Exposure Controls Indicator:	N/A
Groundwater Controls Indicator:	N/A
Operating TSDF Universe:	Not reported

Map ID
Direction
Distance
Elevation

MAP FINDINGS

Site

Database(s)

EDR ID Number
EPA ID Number

WALTER TRUCKING AND SONS INC (Continued)

1014387137

Full Enforcement Universe:	Not reported
Significant Non-Complier Universe:	No
Unaddressed Significant Non-Complier Universe:	No
Addressed Significant Non-Complier Universe:	No
Significant Non-Complier With a Compliance Schedule Universe:	No
Financial Assurance Required:	Not reported
Handler Date of Last Change:	2010-03-10 16:05:11.0
Recognized Trader-Importer:	No
Recognized Trader-Exporter:	No
Importer of Spent Lead Acid Batteries:	No
Exporter of Spent Lead Acid Batteries:	No
Recycler Activity Without Storage:	Not reported
Manifest Broker:	Not reported
Sub-Part P Indicator:	Not reported

Handler - Owner Operator:

Owner/Operator Indicator:	Operator
Owner/Operator Name:	GARLAND R WALTER
Legal Status:	Private
Date Became Current:	2010-01-01 00:00:00.
Date Ended Current:	Not reported
Owner/Operator Address:	Not reported
Owner/Operator City,State,Zip:	Not reported
Owner/Operator Telephone:	Not reported
Owner/Operator Telephone Ext:	Not reported
Owner/Operator Fax:	Not reported
Owner/Operator Email:	Not reported

Owner/Operator Indicator:	Owner
Owner/Operator Name:	WALTER TRUCKING AND SONS INC
Legal Status:	Private
Date Became Current:	2010-01-01 00:00:00.
Date Ended Current:	Not reported
Owner/Operator Address:	PO BOX 864
Owner/Operator City,State,Zip:	PERRIS, CA 92572
Owner/Operator Telephone:	951-943-1323
Owner/Operator Telephone Ext:	Not reported
Owner/Operator Fax:	Not reported
Owner/Operator Email:	Not reported

Historic Generators:

Receive Date:	2010-03-01 00:00:00.0
Handler Name:	WALTER TRUCKING AND SONS INC
Federal Waste Generator Description:	Not a generator, verified
State District Owner:	Not reported
Large Quantity Handler of Universal Waste:	No
Recognized Trader Importer:	No
Recognized Trader Exporter:	No
Spent Lead Acid Battery Importer:	No
Spent Lead Acid Battery Exporter:	No
Current Record:	Yes
Non Storage Recycler Activity:	Not reported
Electronic Manifest Broker:	Not reported

Map ID
Direction
Distance
Elevation

MAP FINDINGS

Site

Database(s)

EDR ID Number
EPA ID Number

WALTER TRUCKING AND SONS INC (Continued)

1014387137

List of NAICS Codes and Descriptions:

NAICS Code:	48411
NAICS Description:	GENERAL FREIGHT TRUCKING, LOCAL
NAICS Code:	48422
NAICS Description:	SPECIALIZED FREIGHT (EXCEPT USED GOODS) TRUCKING, LOCAL
NAICS Code:	48423
NAICS Description:	SPECIALIZED FREIGHT (EXCEPT USED GOODS) TRUCKING, LONG-DISTANCE
NAICS Code:	48849
NAICS Description:	OTHER SUPPORT ACTIVITIES FOR ROAD TRANSPORTATION

Facility Has Received Notices of Violations:

Violations: No Violations Found

Evaluation Action Summary:

Evaluations: No Evaluations Found

5
SE
1/4-1/2
0.388 mi.
2050 ft.

PERRIS DRUM SITE
19834 CARROLL STREET
PERRIS, CA 92570

SEMS 1007490848
PRP CAN000906086
ICIS
FINDS
ECHO

Relative:
Higher
Actual:
1672 ft.

SEMS:

Site ID:	0906086
EPA ID:	CAN000906086
Name:	PERRIS DRUM SITE
Address:	19834 CARROLL STREET
Address 2:	Not reported
City,State,Zip:	PERRIS, CA 92570
Cong District:	Not reported
FIPS Code:	06065
Latitude:	Not reported
Longitude:	Not reported
FF:	N
NPL:	Not on the NPL
Non NPL Status:	Removal Only Site (No Site Assessment Work Needed)

SEMS Detail:

Region:	09
Site ID:	0906086
EPA ID:	CAN000906086
Site Name:	PERRIS DRUM SITE
NPL:	N
FF:	N
OU:	00
Action Code:	RV
Action Name:	RMVL
SEQ:	1
Start Date:	2004-06-25 04:00:00
Finish Date:	8/13/2004 4:00:00 AM
Qual:	C
Current Action Lead:	EPA Perf

Map ID
Direction
Distance
Elevation

MAP FINDINGS

Site

Database(s)

EDR ID Number
EPA ID Number

PERRIS DRUM SITE (Continued)

1007490848

Region: 09
Site ID: 0906086
EPA ID: CAN000906086
Site Name: PERRIS DRUM SITE
NPL: N
FF: N
OU: 00
Action Code: AW
Action Name: ASGN OSC
SEQ: 1
Start Date: Not reported
Finish Date: 6/15/2004 4:00:00 AM
Qual: Not reported
Current Action Lead: EPA Perf

PRP:

EPAID: CAN000906086
Name: PERRIS DRUM SITE
Address: 19834 CARROLL STREET
City,State,Zip: PERRIS, CA 92570
NPL Status: Not on the NPL
NPL Status Short Name: Removal Only Site (No Site Assessment Work Needed)
PRP Name: THE GLIDDEN COMPANY
PRP Address: 925 EUCLID AVENUE
PRP City,State,Zip: CLEVELAND, OH 44115
Data Type: SETTLEMENT DATE
Action Date: 9/16/2005
Settlement Code: AC-1
Settlement: ADM ORDR

ICIS:

Enforcement Action ID: 09-2005-0202
FRS ID: 110017937697
Action Name: Perris Drum Site
Facility Name: PERRIS DRUM SITE
Facility Address: 19834 CARROLL STREET
PERRIS, CA 92570
Enforcement Action Type: CERCLA 122h Agrmt For Cost Recovery
Facility County: RIVERSIDE
Program System Acronym: ICIS
Enforcement Action Forum Desc: Administrative - Formal
EA Type Code: 122H
Facility SIC Code: Not reported
Federal Facility ID: Not reported
Latitude in Decimal Degrees: 33.832087
Longitude in Decimal Degrees: -117.28328
Permit Type Desc: Not reported
Program System Acronym: 7732404
Facility NAICS Code: Not reported
Tribal Land Code: Not reported

Facility Name: PERRIS DRUM SITE
Address: 19834 CARROLL STREET
Tribal Indicator: N

Map ID
 Direction
 Distance
 Elevation

MAP FINDINGS

Site

Database(s)

EDR ID Number
 EPA ID Number

PERRIS DRUM SITE (Continued)

1007490848

Fed Facility: Not reported
 NAIC Code: Not reported
 SIC Code: 4226

Facility Name: PERRIS DRUM SITE
 Address: 19834 CARROLL STREET
 Tribal Indicator: N
 Fed Facility: Not reported
 NAIC Code: Not reported
 SIC Code: 4226

FINDS:
 Registry ID: 110017937697

Click Here:

Environmental Interest/Information System:

SUPERFUND (NON-NPL)
 ICIS (Integrated Compliance Information System) is the Integrated Compliance Information System and provides a database that, when complete, will contain integrated Enforcement and Compliance information across most of EPA's programs. The vision for ICIS is to replace EPA's independent databases that contain Enforcement data with a single repository for that information. Currently, ICIS contains all Federal Administrative and Judicial enforcement actions. This information is maintained in ICIS by EPA in the Regional offices and it Headquarters. A future release of ICIS will replace the Permit Compliance System (PCS) which supports the NPDES and will integrate that information with Federal actions already in the system. ICIS also has the capability to track other activities occurring in the Region that support Compliance and Enforcement programs. These include; Incident Tracking, Compliance Assistance, and Compliance Monitoring.

Click this hyperlink while viewing on your computer to access additional FINDS: detail in the EDR Site Report.

ECHO:

Envid: 1007490848
 Registry ID: 110017937697
 DFR URL: <http://echo.epa.gov/detailed-facility-report?fid=110017937697>
 Name: PERRIS DRUM SITE
 Address: 19834 CARROLL STREET
 City,State,Zip: PERRIS, CA 92570

C6
West
1/4-1/2
0.389 mi.
2056 ft.

BALDWINS MOBIL
21020 CAJALCO
PERRIS, CA 92370
Site 1 of 2 in cluster C

LUST **U001575313**
HIST UST **N/A**
Cortese
CERS

Relative:
Lower
Actual:
1643 ft.

RIVERSIDE CO. LUST:
 Name: MOBIL - BALDWIN
 Address: 21020 CAJALCO RD
 City,State,Zip: PERRIS, CA
 Region: RIVERSIDE
 Facility ID: 200016509
 Employee: Winters
 Site Closed: Referred to Water Board

Map ID
Direction
Distance
Elevation

MAP FINDINGS

Site

Database(s)

EDR ID Number
EPA ID Number

BALDWINS MOBIL (Continued)

U001575313

Case Type: Soil only
Facility Status: 0
Casetype Decode: Soil only is impacted
Fstatus Decode: Not reported

LUST:

Name: MOBIL BALDWIN
Address: 21020 CAJALCO RD
City,State,Zip: PERRIS, CA 92570
Lead Agency: SANTA ANA RWQCB (REGION 8)
Case Type: LUST Cleanup Site
Geo Track: http://geotracker.waterboards.ca.gov/profile_report.asp?global_id=T0606599148
Global Id: T0606599148
Latitude: 33.8373
Longitude: -117.296
Status: Open - Site Assessment
Status Date: 03/08/2019
Case Worker: RS
RB Case Number: 083303759T
Local Agency: RIVERSIDE COUNTY LOP
File Location: Regional Board
Local Case Number: 200016509
Potential Media Affect: Aquifer used for drinking water supply
Potential Contaminants of Concern: Gasoline
Site History: From January through March 2008 approximately 740 cubic yards (919 tons) of contaminated soil were excavated and transported offsite for recycling. Approximately 4,200 gallons of water were pumped from well MW5 for dewatering during excavation. Piping and a 1,000-gallon underground storage tank left in the ground after the previous tank removal program in July 2000 were removed during excavation activities. Samples collected from beneath the piping and the tank indicated petroleum hydrocarbons were present at concentrations within the expected range based on previous site assessment activities in the vicinity of these features. Samples collected from the walls and floor of the excavation revealed that additional contamination was left in place. However, deeper excavation was prevented due to the granitic bedrock encountered at approximately 14 feet below surface.

LUST:

Global Id: T0606599148
Contact Type: Regional Board Caseworker
Contact Name: ROSE SCOTT
Organization Name: SANTA ANA RWQCB (REGION 8)
Address: 3737 MAIN STREET, SUITE 500
City: RIVERSIDE
Email: rose.scott@waterboards.ca.gov
Phone Number: 9513206375

Global Id: T0606599148
Contact Type: Local Agency Caseworker
Contact Name: Riverside County LOP
Organization Name: RIVERSIDE COUNTY LOP
Address: 3880 LEMON ST SUITE 200
City: RIVERSIDE
Email: Not reported
Phone Number: 9519558980

Map ID
Direction
Distance
Elevation

MAP FINDINGS

Site

Database(s)

EDR ID Number
EPA ID Number

BALDWINS MOBIL (Continued)

U001575313

LUST:

Global Id:	T0606599148
Action Type:	RESPONSE
Date:	01/30/2015
Action:	Monitoring Report - Quarterly
Global Id:	T0606599148
Action Type:	ENFORCEMENT
Date:	08/21/2008
Action:	Technical Correspondence / Assistance / Other
Global Id:	T0606599148
Action Type:	ENFORCEMENT
Date:	02/17/2010
Action:	Technical Correspondence / Assistance / Other
Global Id:	T0606599148
Action Type:	ENFORCEMENT
Date:	08/06/2015
Action:	Verbal Enforcement
Global Id:	T0606599148
Action Type:	ENFORCEMENT
Date:	03/08/2006
Action:	Staff Letter
Global Id:	T0606599148
Action Type:	ENFORCEMENT
Date:	01/26/2006
Action:	Staff Letter
Global Id:	T0606599148
Action Type:	ENFORCEMENT
Date:	12/16/2010
Action:	Staff Letter
Global Id:	T0606599148
Action Type:	ENFORCEMENT
Date:	08/11/2011
Action:	Staff Letter
Global Id:	T0606599148
Action Type:	RESPONSE
Date:	04/30/2012
Action:	Monitoring Report - Quarterly
Global Id:	T0606599148
Action Type:	ENFORCEMENT
Date:	03/25/2005
Action:	Staff Letter
Global Id:	T0606599148
Action Type:	RESPONSE
Date:	06/30/2005
Action:	CAP/RAP - Feasibility Study Report
Global Id:	T0606599148

Map ID
Direction
Distance
Elevation

MAP FINDINGS

Site

Database(s)

EDR ID Number
EPA ID Number

BALDWINS MOBIL (Continued)

U001575313

Action Type: RESPONSE
Date: 10/30/2012
Action: Monitoring Report - Quarterly

Global Id: T0606599148
Action Type: ENFORCEMENT
Date: 01/09/2007
Action: Verbal Communication

Global Id: T0606599148
Action Type: RESPONSE
Date: 01/31/2016
Action: Corrective Action Plan / Remedial Action Plan - Addendum - Regulator Responded

Global Id: T0606599148
Action Type: ENFORCEMENT
Date: 12/15/2011
Action: Staff Letter

Global Id: T0606599148
Action Type: ENFORCEMENT
Date: 12/19/2011
Action: Staff Letter

Global Id: T0606599148
Action Type: ENFORCEMENT
Date: 02/17/2016
Action: Meeting

Global Id: T0606599148
Action Type: RESPONSE
Date: 02/15/2018
Action: Other Workplan - Regulator Responded

Global Id: T0606599148
Action Type: RESPONSE
Date: 01/30/2019
Action: Monitoring Report - Semi-Annually - Regulator Responded

Global Id: T0606599148
Action Type: RESPONSE
Date: 03/30/2018
Action: Other Workplan - Regulator Responded

Global Id: T0606599148
Action Type: ENFORCEMENT
Date: 07/20/2007
Action: Staff Letter

Global Id: T0606599148
Action Type: ENFORCEMENT
Date: 01/06/2017
Action: File review

Global Id: T0606599148
Action Type: ENFORCEMENT
Date: 03/07/2016

Map ID
Direction
Distance
Elevation

MAP FINDINGS

Site

Database(s)

EDR ID Number
EPA ID Number

BALDWINS MOBIL (Continued)

U001575313

Action: Staff Letter

Global Id: T0606599148
Action Type: RESPONSE
Date: 05/11/2018
Action: Other Report / Document - Regulator Responded

Global Id: T0606599148
Action Type: RESPONSE
Date: 01/30/2019
Action: Well Installation Workplan - Regulator Responded

Global Id: T0606599148
Action Type: REMEDIATION
Date: 01/23/2008
Action: Excavation

Global Id: T0606599148
Action Type: ENFORCEMENT
Date: 12/04/2008
Action: Technical Correspondence / Assistance / Other

Global Id: T0606599148
Action Type: ENFORCEMENT
Date: 07/03/2018
Action: Email Correspondence

Global Id: T0606599148
Action Type: ENFORCEMENT
Date: 03/29/2018
Action: Staff Letter

Global Id: T0606599148
Action Type: ENFORCEMENT
Date: 02/06/2019
Action: File review

Global Id: T0606599148
Action Type: ENFORCEMENT
Date: 03/08/2019
Action: Staff Letter

Global Id: T0606599148
Action Type: ENFORCEMENT
Date: 02/09/2018
Action: Staff Letter

Global Id: T0606599148
Action Type: ENFORCEMENT
Date: 09/10/2019
Action: Verbal Communication

Global Id: T0606599148
Action Type: ENFORCEMENT
Date: 03/26/2019
Action: Clean Up Fund - Case Closure Review Summary Report (RSR)

Map ID
Direction
Distance
Elevation

MAP FINDINGS

Site

Database(s)

EDR ID Number
EPA ID Number

BALDWINS MOBIL (Continued)

U001575313

Global Id: T0606599148
Action Type: ENFORCEMENT
Date: 02/13/2012
Action: Clean Up Fund - Case Closure Review Summary Report (RSR)

Global Id: T0606599148
Action Type: RESPONSE
Date: 01/30/2015
Action: Monitoring Report - Quarterly

Global Id: T0606599148
Action Type: ENFORCEMENT
Date: 09/10/2008
Action: Technical Correspondence / Assistance / Other

Global Id: T0606599148
Action Type: ENFORCEMENT
Date: 05/30/2013
Action: Staff Letter

Global Id: T0606599148
Action Type: Other
Date: 07/19/2000
Action: Leak Discovery

Global Id: T0606599148
Action Type: Other
Date: 07/19/2000
Action: Leak Stopped

Global Id: T0606599148
Action Type: Other
Date: 07/19/2000
Action: Leak Reported

Global Id: T0606599148
Action Type: RESPONSE
Date: 04/30/2008
Action: Monitoring Report - Quarterly

Global Id: T0606599148
Action Type: RESPONSE
Date: 10/30/2007
Action: Monitoring Report - Quarterly

Global Id: T0606599148
Action Type: RESPONSE
Date: 06/01/2008
Action: Well Destruction Report

Global Id: T0606599148
Action Type: RESPONSE
Date: 01/30/2008
Action: Monitoring Report - Quarterly

Global Id: T0606599148
Action Type: RESPONSE

Map ID
Direction
Distance
Elevation

MAP FINDINGS

Site

Database(s)

EDR ID Number
EPA ID Number

BALDWINS MOBIL (Continued)

U001575313

Date: 06/01/2008
Action: Tank Removal Report / UST Sampling Report

Global Id: T0606599148
Action Type: RESPONSE
Date: 06/01/2008
Action: Tank Removal Report / UST Sampling Report

Global Id: T0606599148
Action Type: RESPONSE
Date: 06/01/2008
Action: Interim Remedial Action Report

Global Id: T0606599148
Action Type: RESPONSE
Date: 01/30/2014
Action: Remedial Progress Report

Global Id: T0606599148
Action Type: REMEDIATION
Date: 01/23/2008
Action: Pump & Treat (P&T) Groundwater

Global Id: T0606599148
Action Type: ENFORCEMENT
Date: 12/04/2008
Action: Staff Letter

Global Id: T0606599148
Action Type: ENFORCEMENT
Date: 03/04/2009
Action: Staff Letter

Global Id: T0606599148
Action Type: RESPONSE
Date: 04/30/2010
Action: Monitoring Report - Quarterly

Global Id: T0606599148
Action Type: RESPONSE
Date: 07/30/2010
Action: Monitoring Report - Quarterly

Global Id: T0606599148
Action Type: RESPONSE
Date: 07/30/2016
Action: Monitoring Report - Semi-Annually

Global Id: T0606599148
Action Type: RESPONSE
Date: 01/30/2018
Action: Monitoring Report - Semi-Annually

Global Id: T0606599148
Action Type: ENFORCEMENT
Date: 12/07/2005
Action: Site Visit / Inspection / Sampling

Map ID
Direction
Distance
Elevation

MAP FINDINGS

Site

Database(s)

EDR ID Number
EPA ID Number

BALDWINS MOBIL (Continued)

U001575313

Global Id: T0606599148
Action Type: ENFORCEMENT
Date: 07/29/2009
Action: Staff Letter

Global Id: T0606599148
Action Type: ENFORCEMENT
Date: 03/27/2014
Action: Technical Correspondence / Assistance / Other

Global Id: T0606599148
Action Type: ENFORCEMENT
Date: 10/22/2014
Action: File review

LUST:

Global Id: T0606599148
Status: Open - Case Begin Date
Status Date: 07/19/2000

Global Id: T0606599148
Status: Open - Site Assessment
Status Date: 07/19/2000

Global Id: T0606599148
Status: Open - Remediation
Status Date: 11/02/2005

Global Id: T0606599148
Status: Open - Remediation
Status Date: 04/03/2006

Global Id: T0606599148
Status: Open - Remediation
Status Date: 03/04/2009

Global Id: T0606599148
Status: Open - Verification Monitoring
Status Date: 03/04/2009

Global Id: T0606599148
Status: Open - Remediation
Status Date: 03/21/2014

Global Id: T0606599148
Status: Open - Site Assessment
Status Date: 03/08/2019

HIST UST:

Name: BALDWINS MOBIL
Address: 21020 CAJALCO
City,State,Zip: PERRIS, CA 92370
File Number: 0001F79C
URL: <http://geotracker.waterboards.ca.gov/ustpdfs/pdf/0001F79C.pdf>
Region: STATE

Map ID
Direction
Distance
Elevation

MAP FINDINGS

Site

Database(s)

EDR ID Number
EPA ID Number

BALDWINS MOBIL (Continued)

U001575313

Facility ID: 00000054282
Facility Type: Gas Station
Other Type: Not reported
Contact Name: L BALDWIN
Telephone: 7146577161
Owner Name: L BALDWIN
Owner Address: 21700 MARKHAN
Owner City,St,Zip: PERRIS, CA 92370
Total Tanks: 0003

Tank Num: 001
Container Num: 1
Year Installed: Not reported
Tank Capacity: 00010000
Tank Used for: PRODUCT
Type of Fuel: REGULAR
Container Construction Thickness: Not reported
Leak Detection: Stock Inventor

Tank Num: 002
Container Num: 2
Year Installed: Not reported
Tank Capacity: 00010000
Tank Used for: PRODUCT
Type of Fuel: PREMIUM
Container Construction Thickness: Not reported
Leak Detection: Stock Inventor

Tank Num: 003
Container Num: 3
Year Installed: Not reported
Tank Capacity: 00001000
Tank Used for: PRODUCT
Type of Fuel: UNLEADED
Container Construction Thickness: Not reported
Leak Detection: Stock Inventor

[Click here for Geo Tracker PDF:](#)

CORTESE:

Name: MOBIL BALDWIN
Address: 21020 CAJALCO RD
City,State,Zip: PERRIS, CA 92570
Region: CORTESE
Envirostor Id: Not reported
Global ID: T0606599148
Site/Facility Type: LUST CLEANUP SITE
Cleanup Status: OPEN - SITE ASSESSMENT
Status Date: Not reported
Site Code: Not reported
Latitude: Not reported
Longitude: Not reported
Owner: Not reported
Enf Type: Not reported
Swat R: Not reported
Flag: active
Order No: Not reported

Map ID
Direction
Distance
Elevation

MAP FINDINGS

Site

Database(s)

EDR ID Number
EPA ID Number

BALDWINS MOBIL (Continued)

U001575313

Waste Discharge System No: Not reported
Effective Date: Not reported
Region 2: Not reported
WID Id: Not reported
Solid Waste Id No: Not reported
Waste Management Uit Name: Not reported
File Name: Active Open

CERS:

Name: MOBIL BALDWIN
Address: 21020 CAJALCO RD
City,State,Zip: PERRIS, CA 92570
Site ID: 248330
CERS ID: T0606599148
CERS Description: Leaking Underground Storage Tank Cleanup Site

Affiliation:

Affiliation Type Desc: Regional Board Caseworker
Entity Name: ROSE SCOTT - SANTA ANA RWQCB (REGION 8)
Entity Title: Not reported
Affiliation Address: 3737 MAIN STREET, SUITE 500
Affiliation City: RIVERSIDE
Affiliation State: CA
Affiliation Country: Not reported
Affiliation Zip: Not reported
Affiliation Phone: 9513206375

Affiliation Type Desc: Local Agency Caseworker
Entity Name: Riverside County LOP - RIVERSIDE COUNTY LOP
Entity Title: Not reported
Affiliation Address: 3880 LEMON ST SUITE 200
Affiliation City: RIVERSIDE
Affiliation State: CA
Affiliation Country: Not reported
Affiliation Zip: Not reported
Affiliation Phone: 9519558980

C7
West
1/4-1/2
0.389 mi.
2056 ft.

MOBIL-BALDWIN
21020 CAJALCO RD
PERRIS, CA 92370
Site 2 of 2 in cluster C

LUST S104791937
N/A

Relative:
Lower
Actual:
1643 ft.

LUST REG 8:
Name: MOBIL-BALDWIN
Address: 21020 CAJALCO RD
City: PERRIS
Region: 8
County: Riverside
Regional Board: Santa Ana Region
Facility Status: Leak being confirmed
Case Number: 083303759T
Local Case Num: 200016509
Case Type: Soil only
Substance: Gasoline
Qty Leaked: Not reported
Abate Method: Not reported

Map ID
 Direction
 Distance
 Elevation

MAP FINDINGS

Site

Database(s)

EDR ID Number
 EPA ID Number

MOBIL-BALDWIN (Continued)

S104791937

Cross Street:	BROWN
Enf Type:	Not reported
Funding:	Not reported
How Discovered:	Tank Closure
How Stopped:	Not reported
Leak Cause:	UNK
Leak Source:	UNK
Global ID:	T0606599148
How Stopped Date:	7/19/2000
Enter Date:	7/26/2000
Date Confirmation of Leak Began:	7/19/2000
Date Preliminary Assessment Began:	Not reported
Discover Date:	7/19/2000
Enforcement Date:	Not reported
Close Date:	Not reported
Date Prelim Assessment Workplan Submitted:	Not reported
Date Pollution Characterization Began:	Not reported
Date Remediation Plan Submitted:	Not reported
Date Remedial Action Underway:	Not reported
Date Post Remedial Action Monitoring:	Not reported
Enter Date:	7/26/2000
GW Qualifies:	=
Soil Qualifies:	Not reported
Operator:	Not reported
Facility Contact:	Not reported
Interim:	Not reported
Oversite Program:	LUST
Latitude:	33.837237
Longitude:	-117.298608
MTBE Date:	5/13/2004
Max MTBE GW:	1270
MTBE Concentration:	0
Max MTBE Soil:	Not reported
MTBE Fuel:	1
MTBE Tested:	MTBE Detected. Site tested for MTBE & MTBE detected
MTBE Class:	*
Staff:	RS
Staff Initials:	Not reported
Lead Agency:	Local Agency
Local Agency:	33000L
Hydr Basin #:	UNNAMED BASIN
Beneficial:	Not reported
Priority:	Not reported
Cleanup Fund Id:	Not reported
Work Suspended:	No
Summary:	Not reported

8
 South
 1/4-1/2
 0.439 mi.
 2318 ft.

SOUTHWEST ELEMENTARY SCHOOL
21350 RIDER STREET
MEAD VALLEY, CA 92571

ENVIROSTOR **S107737390**
SCH **N/A**
CERS

Relative:
Higher
Actual:
1677 ft.

ENVIROSTOR:
 Name: SOUTHWEST ELEMENTARY SCHOOL
 Address: 21350 RIDER STREET
 City,State,Zip: MEAD VALLEY, CA 92571
 Facility ID: 33010029

Map ID
Direction
Distance
Elevation

MAP FINDINGS

Site

Database(s)

EDR ID Number
EPA ID Number

SOUTHWEST ELEMENTARY SCHOOL (Continued)

S107737390

Status: No Further Action
Status Date: 03/25/2002
Site Code: 404200
Site Type: School Investigation
Site Type Detailed: School
Acres: 12
NPL: NO
Regulatory Agencies: SMBRP
Lead Agency: SMBRP
Program Manager: Not reported
Supervisor: Javier Hinojosa
Division Branch: Southern California Schools & Brownfields Outreach
Assembly: 61
Senate: 31
Special Program: Not reported
Restricted Use: NO
Site Mgmt Req: NONE SPECIFIED
Funding: School District
Latitude: 33.83063
Longitude: -117.2895
APN: 318-172-014, 318172014
Past Use: AGRICULTURAL - ROW CROPS
Potential COC: Zinc Lead
Confirmed COC: NONE SPECIFIED
Potential Description: SOIL
Alias Name: METHODIST CHURCH PROPERTY (PROPOSED)
Alias Type: Alternate Name
Alias Name: SOUTHWEST ELEMENTARY SCHOOL
Alias Type: Alternate Name
Alias Name: SOUTHWEST ELEMENTARY SCHOOL (PROPOSED)
Alias Type: Alternate Name
Alias Name: VAL VERDE UNIFIED SCHOOL DISTRICT
Alias Type: Alternate Name
Alias Name: VAL VERDE USD/RIVERSIDE DISTRICT UNION
Alias Type: Alternate Name
Alias Name: 318-172-014
Alias Type: APN
Alias Name: 318172014
Alias Type: APN
Alias Name: 404200
Alias Type: Project Code (Site Code)
Alias Name: 33010029
Alias Type: Envirostor ID Number

Completed Info:

Completed Area Name: PROJECT WIDE
Completed Sub Area Name: Not reported
Completed Document Type: Preliminary Endangerment Assessment Report
Completed Date: 03/25/2002
Comments: Not reported

Completed Area Name: PROJECT WIDE
Completed Sub Area Name: Not reported
Completed Document Type: * Workplan
Completed Date: 09/07/2001
Comments: Not reported

Completed Area Name: PROJECT WIDE

Map ID
Direction
Distance
Elevation

MAP FINDINGS

Site

Database(s)

EDR ID Number
EPA ID Number

SOUTHWEST ELEMENTARY SCHOOL (Continued)

S107737390

Completed Sub Area Name: Not reported
Completed Document Type: Phase 1
Completed Date: 03/07/2001
Comments: PEA Required

Completed Area Name: PROJECT WIDE
Completed Sub Area Name: Not reported
Completed Document Type: Other Report
Completed Date: 09/07/2001
Comments: Initial Study/Negative Declaration for school construction

Completed Area Name: PROJECT WIDE
Completed Sub Area Name: Not reported
Completed Document Type: Environmental Oversight Agreement
Completed Date: 02/01/2001
Comments: Not reported

Completed Area Name: PROJECT WIDE
Completed Sub Area Name: Not reported
Completed Document Type: Cost Recovery Closeout Memo
Completed Date: 03/29/2002
Comments: Not reported

Future Area Name: Not reported
Future Sub Area Name: Not reported
Future Document Type: Not reported
Future Due Date: Not reported
Schedule Area Name: Not reported
Schedule Sub Area Name: Not reported
Schedule Document Type: Not reported
Schedule Due Date: Not reported
Schedule Revised Date: Not reported

SCH:

Name: SOUTHWEST ELEMENTARY SCHOOL
Address: 21350 RIDER STREET
City,State,Zip: MEAD VALLEY, CA 92571
Facility ID: 33010029
Site Type: School Investigation
Site Type Detail: School
Site Mgmt. Req.: NONE SPECIFIED
Acres: 12
National Priorities List: NO
Cleanup Oversight Agencies: SMBRP
Lead Agency: SMBRP
Lead Agency Description: DTSC - Site Cleanup Program
Project Manager: Not reported
Supervisor: Javier Hinojosa
Division Branch: Southern California Schools & Brownfields Outreach
Site Code: 404200
Assembly: 61
Senate: 31
Special Program Status: Not reported
Status: No Further Action
Status Date: 03/25/2002
Restricted Use: NO

Map ID
Direction
Distance
Elevation

MAP FINDINGS

Site

Database(s)

EDR ID Number
EPA ID Number

SOUTHWEST ELEMENTARY SCHOOL (Continued)

S107737390

Funding: School District
Latitude: 33.83063
Longitude: -117.2895
APN: 318-172-014, 318172014
Past Use: AGRICULTURAL - ROW CROPS
Potential COC: Zinc, Zinc, Lead
Confirmed COC: NONE SPECIFIED
Potential Description: SOIL
Alias Name: METHODIST CHURCH PROPERTY (PROPOSED)
Alias Type: Alternate Name
Alias Name: SOUTHWEST ELEMENTARY SCHOOL
Alias Type: Alternate Name
Alias Name: SOUTHWEST ELEMENTARY SCHOOL (PROPOSED)
Alias Type: Alternate Name
Alias Name: VAL VERDE UNIFIED SCHOOL DISTRICT
Alias Type: Alternate Name
Alias Name: VAL VERDE USD/RIVERSIDE DISTRICT UNION
Alias Type: Alternate Name
Alias Name: 318-172-014
Alias Type: APN
Alias Name: 318172014
Alias Type: APN
Alias Name: 404200
Alias Type: Project Code (Site Code)
Alias Name: 33010029
Alias Type: Envirostor ID Number

Completed Info:

Completed Area Name: PROJECT WIDE
Completed Sub Area Name: Not reported
Completed Document Type: Preliminary Endangerment Assessment Report
Completed Date: 03/25/2002
Comments: Not reported

Completed Area Name: PROJECT WIDE
Completed Sub Area Name: Not reported
Completed Document Type: * Workplan
Completed Date: 09/07/2001
Comments: Not reported

Completed Area Name: PROJECT WIDE
Completed Sub Area Name: Not reported
Completed Document Type: Phase 1
Completed Date: 03/07/2001
Comments: PEA Required

Completed Area Name: PROJECT WIDE
Completed Sub Area Name: Not reported
Completed Document Type: Other Report
Completed Date: 09/07/2001
Comments: Initial Study/Negative Declaration for school construction

Completed Area Name: PROJECT WIDE
Completed Sub Area Name: Not reported
Completed Document Type: Environmental Oversight Agreement
Completed Date: 02/01/2001
Comments: Not reported

Map ID
Direction
Distance
Elevation

MAP FINDINGS

Site

Database(s)

EDR ID Number
EPA ID Number

SOUTHWEST ELEMENTARY SCHOOL (Continued)

S107737390

Completed Area Name: PROJECT WIDE
Completed Sub Area Name: Not reported
Completed Document Type: Cost Recovery Closeout Memo
Completed Date: 03/29/2002
Comments: Not reported

Future Area Name: Not reported
Future Sub Area Name: Not reported
Future Document Type: Not reported
Future Due Date: Not reported
Schedule Area Name: Not reported
Schedule Sub Area Name: Not reported
Schedule Document Type: Not reported
Schedule Due Date: Not reported
Schedule Revised Date: Not reported

CERS:

Name: SOUTHWEST ELEMENTARY
Address: 21350 RIDER STREET
City,State,Zip: MEAD VALLEY, CA 92571
Site ID: 343365
CERS ID: 33010029
CERS Description: School Investigation

Affiliation:

Affiliation Type Desc: Supervisor
Entity Name: JAVIER HINOJOSA
Entity Title: Not reported
Affiliation Address: Not reported
Affiliation City: Not reported
Affiliation State: Not reported
Affiliation Country: Not reported
Affiliation Zip: Not reported
Affiliation Phone: Not reported

Count: 0 records.

ORPHAN SUMMARY

City	EDR ID	Site Name	Site Address	Zip	Database(s)
NO SITES FOUND					

GOVERNMENT RECORDS SEARCHED / DATA CURRENCY TRACKING

To maintain currency of the following federal and state databases, EDR contacts the appropriate governmental agency on a monthly or quarterly basis, as required.

Number of Days to Update: Provides confirmation that EDR is reporting records that have been updated within 90 days from the date the government agency made the information available to the public.

STANDARD ENVIRONMENTAL RECORDS

Federal NPL site list

NPL: National Priority List

National Priorities List (Superfund). The NPL is a subset of CERCLIS and identifies over 1,200 sites for priority cleanup under the Superfund Program. NPL sites may encompass relatively large areas. As such, EDR provides polygon coverage for over 1,000 NPL site boundaries produced by EPA's Environmental Photographic Interpretation Center (EPIC) and regional EPA offices.

Date of Government Version: 12/30/2020	Source: EPA
Date Data Arrived at EDR: 01/14/2021	Telephone: N/A
Date Made Active in Reports: 02/09/2021	Last EDR Contact: 03/04/2021
Number of Days to Update: 26	Next Scheduled EDR Contact: 04/12/2021
	Data Release Frequency: Quarterly

NPL Site Boundaries

Sources:

EPA's Environmental Photographic Interpretation Center (EPIC)
Telephone: 202-564-7333

EPA Region 1
Telephone 617-918-1143

EPA Region 6
Telephone: 214-655-6659

EPA Region 3
Telephone 215-814-5418

EPA Region 7
Telephone: 913-551-7247

EPA Region 4
Telephone 404-562-8033

EPA Region 8
Telephone: 303-312-6774

EPA Region 5
Telephone 312-886-6686

EPA Region 9
Telephone: 415-947-4246

EPA Region 10
Telephone 206-553-8665

Proposed NPL: Proposed National Priority List Sites

A site that has been proposed for listing on the National Priorities List through the issuance of a proposed rule in the Federal Register. EPA then accepts public comments on the site, responds to the comments, and places on the NPL those sites that continue to meet the requirements for listing.

Date of Government Version: 12/30/2020	Source: EPA
Date Data Arrived at EDR: 01/14/2021	Telephone: N/A
Date Made Active in Reports: 02/09/2021	Last EDR Contact: 03/04/2021
Number of Days to Update: 26	Next Scheduled EDR Contact: 04/12/2021
	Data Release Frequency: Quarterly

NPL LIENS: Federal Superfund Liens

Federal Superfund Liens. Under the authority granted the USEPA by CERCLA of 1980, the USEPA has the authority to file liens against real property in order to recover remedial action expenditures or when the property owner received notification of potential liability. USEPA compiles a listing of filed notices of Superfund Liens.

GOVERNMENT RECORDS SEARCHED / DATA CURRENCY TRACKING

Date of Government Version: 10/15/1991
Date Data Arrived at EDR: 02/02/1994
Date Made Active in Reports: 03/30/1994
Number of Days to Update: 56

Source: EPA
Telephone: 202-564-4267
Last EDR Contact: 08/15/2011
Next Scheduled EDR Contact: 11/28/2011
Data Release Frequency: No Update Planned

Federal Delisted NPL site list

Delisted NPL: National Priority List Deletions

The National Oil and Hazardous Substances Pollution Contingency Plan (NCP) establishes the criteria that the EPA uses to delete sites from the NPL. In accordance with 40 CFR 300.425.(e), sites may be deleted from the NPL where no further response is appropriate.

Date of Government Version: 12/30/2020
Date Data Arrived at EDR: 01/14/2021
Date Made Active in Reports: 02/09/2021
Number of Days to Update: 26

Source: EPA
Telephone: N/A
Last EDR Contact: 03/04/2021
Next Scheduled EDR Contact: 04/12/2021
Data Release Frequency: Quarterly

Federal CERCLIS list

FEDERAL FACILITY: Federal Facility Site Information listing

A listing of National Priority List (NPL) and Base Realignment and Closure (BRAC) sites found in the Comprehensive Environmental Response, Compensation and Liability Information System (CERCLIS) Database where EPA Federal Facilities Restoration and Reuse Office is involved in cleanup activities.

Date of Government Version: 04/03/2019
Date Data Arrived at EDR: 04/05/2019
Date Made Active in Reports: 05/14/2019
Number of Days to Update: 39

Source: Environmental Protection Agency
Telephone: 703-603-8704
Last EDR Contact: 12/23/2020
Next Scheduled EDR Contact: 04/12/2021
Data Release Frequency: Varies

SEMS: Superfund Enterprise Management System

SEMS (Superfund Enterprise Management System) tracks hazardous waste sites, potentially hazardous waste sites, and remedial activities performed in support of EPA's Superfund Program across the United States. The list was formerly known as CERCLIS, renamed to SEMS by the EPA in 2015. The list contains data on potentially hazardous waste sites that have been reported to the USEPA by states, municipalities, private companies and private persons, pursuant to Section 103 of the Comprehensive Environmental Response, Compensation, and Liability Act (CERCLA). This dataset also contains sites which are either proposed to or on the National Priorities List (NPL) and the sites which are in the screening and assessment phase for possible inclusion on the NPL.

Date of Government Version: 12/30/2020
Date Data Arrived at EDR: 01/14/2021
Date Made Active in Reports: 02/18/2021
Number of Days to Update: 35

Source: EPA
Telephone: 800-424-9346
Last EDR Contact: 03/04/2021
Next Scheduled EDR Contact: 04/26/2021
Data Release Frequency: Quarterly

Federal CERCLIS NFRAP site list

SEMS-ARCHIVE: Superfund Enterprise Management System Archive

GOVERNMENT RECORDS SEARCHED / DATA CURRENCY TRACKING

SEMS-ARCHIVE (Superfund Enterprise Management System Archive) tracks sites that have no further interest under the Federal Superfund Program based on available information. The list was formerly known as the CERCLIS-NFRAP, renamed to SEMS ARCHIVE by the EPA in 2015. EPA may perform a minimal level of assessment work at a site while it is archived if site conditions change and/or new information becomes available. Archived sites have been removed and archived from the inventory of SEMS sites. Archived status indicates that, to the best of EPA's knowledge, assessment at a site has been completed and that EPA has determined no further steps will be taken to list the site on the National Priorities List (NPL), unless information indicates this decision was not appropriate or other considerations require a recommendation for listing at a later time. The decision does not necessarily mean that there is no hazard associated with a given site; it only means that, based upon available information, the location is not judged to be potential NPL site.

Date of Government Version: 12/30/2020	Source: EPA
Date Data Arrived at EDR: 01/14/2021	Telephone: 800-424-9346
Date Made Active in Reports: 02/18/2021	Last EDR Contact: 03/04/2021
Number of Days to Update: 35	Next Scheduled EDR Contact: 04/26/2021
	Data Release Frequency: Quarterly

Federal RCRA CORRACTS facilities list

CORRACTS: Corrective Action Report

CORRACTS identifies hazardous waste handlers with RCRA corrective action activity.

Date of Government Version: 12/14/2020	Source: EPA
Date Data Arrived at EDR: 12/17/2020	Telephone: 800-424-9346
Date Made Active in Reports: 12/22/2020	Last EDR Contact: 12/17/2020
Number of Days to Update: 5	Next Scheduled EDR Contact: 04/05/2021
	Data Release Frequency: Quarterly

Federal RCRA non-CORRACTS TSD facilities list

RCRA-TSDF: RCRA - Treatment, Storage and Disposal

RCRAInfo is EPA's comprehensive information system, providing access to data supporting the Resource Conservation and Recovery Act (RCRA) of 1976 and the Hazardous and Solid Waste Amendments (HSWA) of 1984. The database includes selective information on sites which generate, transport, store, treat and/or dispose of hazardous waste as defined by the Resource Conservation and Recovery Act (RCRA). Transporters are individuals or entities that move hazardous waste from the generator offsite to a facility that can recycle, treat, store, or dispose of the waste. TSDFs treat, store, or dispose of the waste.

Date of Government Version: 12/14/2020	Source: Environmental Protection Agency
Date Data Arrived at EDR: 12/17/2020	Telephone: (415) 495-8895
Date Made Active in Reports: 12/22/2020	Last EDR Contact: 12/17/2020
Number of Days to Update: 5	Next Scheduled EDR Contact: 04/05/2021
	Data Release Frequency: Quarterly

Federal RCRA generators list

RCRA-LQG: RCRA - Large Quantity Generators

RCRAInfo is EPA's comprehensive information system, providing access to data supporting the Resource Conservation and Recovery Act (RCRA) of 1976 and the Hazardous and Solid Waste Amendments (HSWA) of 1984. The database includes selective information on sites which generate, transport, store, treat and/or dispose of hazardous waste as defined by the Resource Conservation and Recovery Act (RCRA). Large quantity generators (LQGs) generate over 1,000 kilograms (kg) of hazardous waste, or over 1 kg of acutely hazardous waste per month.

Date of Government Version: 12/14/2020	Source: Environmental Protection Agency
Date Data Arrived at EDR: 12/17/2020	Telephone: (415) 495-8895
Date Made Active in Reports: 12/22/2020	Last EDR Contact: 12/17/2020
Number of Days to Update: 5	Next Scheduled EDR Contact: 04/05/2021
	Data Release Frequency: Quarterly

GOVERNMENT RECORDS SEARCHED / DATA CURRENCY TRACKING

RCRA-SQG: RCRA - Small Quantity Generators

RCRAInfo is EPA's comprehensive information system, providing access to data supporting the Resource Conservation and Recovery Act (RCRA) of 1976 and the Hazardous and Solid Waste Amendments (HSWA) of 1984. The database includes selective information on sites which generate, transport, store, treat and/or dispose of hazardous waste as defined by the Resource Conservation and Recovery Act (RCRA). Small quantity generators (SQGs) generate between 100 kg and 1,000 kg of hazardous waste per month.

Date of Government Version: 12/14/2020	Source: Environmental Protection Agency
Date Data Arrived at EDR: 12/17/2020	Telephone: (415) 495-8895
Date Made Active in Reports: 12/22/2020	Last EDR Contact: 12/17/2020
Number of Days to Update: 5	Next Scheduled EDR Contact: 04/05/2021
	Data Release Frequency: Quarterly

RCRA-VSQG: RCRA - Very Small Quantity Generators (Formerly Conditionally Exempt Small Quantity Generators)

RCRAInfo is EPA's comprehensive information system, providing access to data supporting the Resource Conservation and Recovery Act (RCRA) of 1976 and the Hazardous and Solid Waste Amendments (HSWA) of 1984. The database includes selective information on sites which generate, transport, store, treat and/or dispose of hazardous waste as defined by the Resource Conservation and Recovery Act (RCRA). Very small quantity generators (VSQGs) generate less than 100 kg of hazardous waste, or less than 1 kg of acutely hazardous waste per month.

Date of Government Version: 12/14/2020	Source: Environmental Protection Agency
Date Data Arrived at EDR: 12/17/2020	Telephone: (415) 495-8895
Date Made Active in Reports: 12/22/2020	Last EDR Contact: 12/17/2020
Number of Days to Update: 5	Next Scheduled EDR Contact: 04/05/2021
	Data Release Frequency: Quarterly

Federal institutional controls / engineering controls registries

LUCIS: Land Use Control Information System

LUCIS contains records of land use control information pertaining to the former Navy Base Realignment and Closure properties.

Date of Government Version: 11/11/2020	Source: Department of the Navy
Date Data Arrived at EDR: 11/17/2020	Telephone: 843-820-7326
Date Made Active in Reports: 02/09/2021	Last EDR Contact: 02/08/2021
Number of Days to Update: 84	Next Scheduled EDR Contact: 05/24/2021
	Data Release Frequency: Varies

US ENG CONTROLS: Engineering Controls Sites List

A listing of sites with engineering controls in place. Engineering controls include various forms of caps, building foundations, liners, and treatment methods to create pathway elimination for regulated substances to enter environmental media or effect human health.

Date of Government Version: 10/28/2020	Source: Environmental Protection Agency
Date Data Arrived at EDR: 11/05/2020	Telephone: 703-603-0695
Date Made Active in Reports: 11/18/2020	Last EDR Contact: 02/23/2021
Number of Days to Update: 13	Next Scheduled EDR Contact: 06/06/2021
	Data Release Frequency: Varies

US INST CONTROLS: Institutional Controls Sites List

A listing of sites with institutional controls in place. Institutional controls include administrative measures, such as groundwater use restrictions, construction restrictions, property use restrictions, and post remediation care requirements intended to prevent exposure to contaminants remaining on site. Deed restrictions are generally required as part of the institutional controls.

Date of Government Version: 10/28/2020	Source: Environmental Protection Agency
Date Data Arrived at EDR: 11/05/2020	Telephone: 703-603-0695
Date Made Active in Reports: 11/18/2020	Last EDR Contact: 02/23/2021
Number of Days to Update: 13	Next Scheduled EDR Contact: 06/06/2021
	Data Release Frequency: Varies

GOVERNMENT RECORDS SEARCHED / DATA CURRENCY TRACKING

Federal ERNS list

ERNS: Emergency Response Notification System

Emergency Response Notification System. ERNS records and stores information on reported releases of oil and hazardous substances.

Date of Government Version: 12/14/2020

Date Data Arrived at EDR: 12/15/2020

Date Made Active in Reports: 12/22/2020

Number of Days to Update: 7

Source: National Response Center, United States Coast Guard

Telephone: 202-267-2180

Last EDR Contact: 12/15/2020

Next Scheduled EDR Contact: 04/05/2021

Data Release Frequency: Quarterly

State- and tribal - equivalent NPL

RESPONSE: State Response Sites

Identifies confirmed release sites where DTSC is involved in remediation, either in a lead or oversight capacity. These confirmed release sites are generally high-priority and high potential risk.

Date of Government Version: 10/26/2020

Date Data Arrived at EDR: 10/26/2020

Date Made Active in Reports: 01/13/2021

Number of Days to Update: 79

Source: Department of Toxic Substances Control

Telephone: 916-323-3400

Last EDR Contact: 01/26/2021

Next Scheduled EDR Contact: 05/10/2021

Data Release Frequency: Quarterly

State- and tribal - equivalent CERCLIS

ENVIROSTOR: EnviroStor Database

The Department of Toxic Substances Control's (DTSC's) Site Mitigation and Brownfields Reuse Program's (SMBRP's) EnviroStor database identifies sites that have known contamination or sites for which there may be reasons to investigate further. The database includes the following site types: Federal Superfund sites (National Priorities List (NPL)); State Response, including Military Facilities and State Superfund; Voluntary Cleanup; and School sites. EnviroStor provides similar information to the information that was available in CalSites, and provides additional site information, including, but not limited to, identification of formerly-contaminated properties that have been released for reuse, properties where environmental deed restrictions have been recorded to prevent inappropriate land uses, and risk characterization information that is used to assess potential impacts to public health and the environment at contaminated sites.

Date of Government Version: 10/26/2020

Date Data Arrived at EDR: 10/26/2020

Date Made Active in Reports: 01/13/2021

Number of Days to Update: 79

Source: Department of Toxic Substances Control

Telephone: 916-323-3400

Last EDR Contact: 01/26/2021

Next Scheduled EDR Contact: 05/10/2021

Data Release Frequency: Quarterly

State and tribal landfill and/or solid waste disposal site lists

SWF/LF (SWIS): Solid Waste Information System

Active, Closed and Inactive Landfills. SWF/LF records typically contain an inventory of solid waste disposal facilities or landfills. These may be active or inactive facilities or open dumps that failed to meet RCRA Section 4004 criteria for solid waste landfills or disposal sites.

Date of Government Version: 11/09/2020

Date Data Arrived at EDR: 11/10/2020

Date Made Active in Reports: 01/14/2021

Number of Days to Update: 65

Source: Department of Resources Recycling and Recovery

Telephone: 916-341-6320

Last EDR Contact: 02/09/2021

Next Scheduled EDR Contact: 05/24/2021

Data Release Frequency: Quarterly

State and tribal leaking storage tank lists

GOVERNMENT RECORDS SEARCHED / DATA CURRENCY TRACKING

LUST REG 8: Leaking Underground Storage Tanks

California Regional Water Quality Control Board Santa Ana Region (8). For more current information, please refer to the State Water Resources Control Board's LUST database.

Date of Government Version: 02/14/2005
Date Data Arrived at EDR: 02/15/2005
Date Made Active in Reports: 03/28/2005
Number of Days to Update: 41

Source: California Regional Water Quality Control Board Santa Ana Region (8)
Telephone: 909-782-4496
Last EDR Contact: 08/15/2011
Next Scheduled EDR Contact: 11/28/2011
Data Release Frequency: No Update Planned

LUST REG 6L: Leaking Underground Storage Tank Case Listing

For more current information, please refer to the State Water Resources Control Board's LUST database.

Date of Government Version: 09/09/2003
Date Data Arrived at EDR: 09/10/2003
Date Made Active in Reports: 10/07/2003
Number of Days to Update: 27

Source: California Regional Water Quality Control Board Lahontan Region (6)
Telephone: 530-542-5572
Last EDR Contact: 09/12/2011
Next Scheduled EDR Contact: 12/26/2011
Data Release Frequency: No Update Planned

LUST REG 1: Active Toxic Site Investigation

Del Norte, Humboldt, Lake, Mendocino, Modoc, Siskiyou, Sonoma, Trinity counties. For more current information, please refer to the State Water Resources Control Board's LUST database.

Date of Government Version: 02/01/2001
Date Data Arrived at EDR: 02/28/2001
Date Made Active in Reports: 03/29/2001
Number of Days to Update: 29

Source: California Regional Water Quality Control Board North Coast (1)
Telephone: 707-570-3769
Last EDR Contact: 08/01/2011
Next Scheduled EDR Contact: 11/14/2011
Data Release Frequency: No Update Planned

LUST REG 2: Fuel Leak List

Leaking Underground Storage Tank locations. Alameda, Contra Costa, Marin, Napa, San Francisco, San Mateo, Santa Clara, Solano, Sonoma counties.

Date of Government Version: 09/30/2004
Date Data Arrived at EDR: 10/20/2004
Date Made Active in Reports: 11/19/2004
Number of Days to Update: 30

Source: California Regional Water Quality Control Board San Francisco Bay Region (2)
Telephone: 510-622-2433
Last EDR Contact: 09/19/2011
Next Scheduled EDR Contact: 01/02/2012
Data Release Frequency: No Update Planned

LUST REG 3: Leaking Underground Storage Tank Database

Leaking Underground Storage Tank locations. Monterey, San Benito, San Luis Obispo, Santa Barbara, Santa Cruz counties.

Date of Government Version: 05/19/2003
Date Data Arrived at EDR: 05/19/2003
Date Made Active in Reports: 06/02/2003
Number of Days to Update: 14

Source: California Regional Water Quality Control Board Central Coast Region (3)
Telephone: 805-542-4786
Last EDR Contact: 07/18/2011
Next Scheduled EDR Contact: 10/31/2011
Data Release Frequency: No Update Planned

LUST REG 4: Underground Storage Tank Leak List

Los Angeles, Ventura counties. For more current information, please refer to the State Water Resources Control Board's LUST database.

Date of Government Version: 09/07/2004
Date Data Arrived at EDR: 09/07/2004
Date Made Active in Reports: 10/12/2004
Number of Days to Update: 35

Source: California Regional Water Quality Control Board Los Angeles Region (4)
Telephone: 213-576-6710
Last EDR Contact: 09/06/2011
Next Scheduled EDR Contact: 12/19/2011
Data Release Frequency: No Update Planned

LUST REG 5: Leaking Underground Storage Tank Database

Leaking Underground Storage Tank locations. Alameda, Alpine, Amador, Butte, Colusa, Contra Costa, Calveras, El Dorado, Fresno, Glenn, Kern, Kings, Lake, Lassen, Madera, Mariposa, Merced, Modoc, Napa, Nevada, Placer, Plumas, Sacramento, San Joaquin, Shasta, Solano, Stanislaus, Sutter, Tehama, Tulare, Tuolumne, Yolo, Yuba counties.

GOVERNMENT RECORDS SEARCHED / DATA CURRENCY TRACKING

Date of Government Version: 07/01/2008
Date Data Arrived at EDR: 07/22/2008
Date Made Active in Reports: 07/31/2008
Number of Days to Update: 9

Source: California Regional Water Quality Control Board Central Valley Region (5)
Telephone: 916-464-4834
Last EDR Contact: 07/01/2011
Next Scheduled EDR Contact: 10/17/2011
Data Release Frequency: No Update Planned

LUST REG 7: Leaking Underground Storage Tank Case Listing

Leaking Underground Storage Tank locations. Imperial, Riverside, San Diego, Santa Barbara counties.

Date of Government Version: 02/26/2004
Date Data Arrived at EDR: 02/26/2004
Date Made Active in Reports: 03/24/2004
Number of Days to Update: 27

Source: California Regional Water Quality Control Board Colorado River Basin Region (7)
Telephone: 760-776-8943
Last EDR Contact: 08/01/2011
Next Scheduled EDR Contact: 11/14/2011
Data Release Frequency: No Update Planned

LUST REG 6V: Leaking Underground Storage Tank Case Listing

Leaking Underground Storage Tank locations. Inyo, Kern, Los Angeles, Mono, San Bernardino counties.

Date of Government Version: 06/07/2005
Date Data Arrived at EDR: 06/07/2005
Date Made Active in Reports: 06/29/2005
Number of Days to Update: 22

Source: California Regional Water Quality Control Board Victorville Branch Office (6)
Telephone: 760-241-7365
Last EDR Contact: 09/12/2011
Next Scheduled EDR Contact: 12/26/2011
Data Release Frequency: No Update Planned

LUST: Leaking Underground Fuel Tank Report (GEOTRACKER)

Leaking Underground Storage Tank (LUST) Sites included in GeoTracker. GeoTracker is the Water Boards data management system for sites that impact, or have the potential to impact, water quality in California, with emphasis on groundwater.

Date of Government Version: 12/04/2020
Date Data Arrived at EDR: 12/04/2020
Date Made Active in Reports: 02/18/2021
Number of Days to Update: 76

Source: State Water Resources Control Board
Telephone: see region list
Last EDR Contact: 12/04/2020
Next Scheduled EDR Contact: 03/22/2021
Data Release Frequency: Quarterly

LUST REG 9: Leaking Underground Storage Tank Report

Orange, Riverside, San Diego counties. For more current information, please refer to the State Water Resources Control Board's LUST database.

Date of Government Version: 03/01/2001
Date Data Arrived at EDR: 04/23/2001
Date Made Active in Reports: 05/21/2001
Number of Days to Update: 28

Source: California Regional Water Quality Control Board San Diego Region (9)
Telephone: 858-637-5595
Last EDR Contact: 09/26/2011
Next Scheduled EDR Contact: 01/09/2012
Data Release Frequency: No Update Planned

INDIAN LUST R9: Leaking Underground Storage Tanks on Indian Land

LUSTs on Indian land in Arizona, California, New Mexico and Nevada

Date of Government Version: 04/08/2020
Date Data Arrived at EDR: 05/20/2020
Date Made Active in Reports: 08/12/2020
Number of Days to Update: 84

Source: Environmental Protection Agency
Telephone: 415-972-3372
Last EDR Contact: 12/16/2020
Next Scheduled EDR Contact: 05/03/2021
Data Release Frequency: Varies

INDIAN LUST R10: Leaking Underground Storage Tanks on Indian Land

LUSTs on Indian land in Alaska, Idaho, Oregon and Washington.

Date of Government Version: 04/14/2020
Date Data Arrived at EDR: 05/20/2020
Date Made Active in Reports: 08/12/2020
Number of Days to Update: 84

Source: EPA Region 10
Telephone: 206-553-2857
Last EDR Contact: 12/16/2020
Next Scheduled EDR Contact: 05/03/2021
Data Release Frequency: Varies

GOVERNMENT RECORDS SEARCHED / DATA CURRENCY TRACKING

INDIAN LUST R1: Leaking Underground Storage Tanks on Indian Land

A listing of leaking underground storage tank locations on Indian Land.

Date of Government Version: 04/29/2020	Source: EPA Region 1
Date Data Arrived at EDR: 05/20/2020	Telephone: 617-918-1313
Date Made Active in Reports: 08/12/2020	Last EDR Contact: 12/16/2020
Number of Days to Update: 84	Next Scheduled EDR Contact: 05/03/2021
	Data Release Frequency: Varies

INDIAN LUST R8: Leaking Underground Storage Tanks on Indian Land

LUSTs on Indian land in Colorado, Montana, North Dakota, South Dakota, Utah and Wyoming.

Date of Government Version: 04/14/2020	Source: EPA Region 8
Date Data Arrived at EDR: 05/20/2020	Telephone: 303-312-6271
Date Made Active in Reports: 08/12/2020	Last EDR Contact: 12/16/2020
Number of Days to Update: 84	Next Scheduled EDR Contact: 05/03/2021
	Data Release Frequency: Varies

INDIAN LUST R4: Leaking Underground Storage Tanks on Indian Land

LUSTs on Indian land in Florida, Mississippi and North Carolina.

Date of Government Version: 04/14/2020	Source: EPA Region 4
Date Data Arrived at EDR: 05/26/2020	Telephone: 404-562-8677
Date Made Active in Reports: 08/12/2020	Last EDR Contact: 12/16/2020
Number of Days to Update: 78	Next Scheduled EDR Contact: 05/03/2021
	Data Release Frequency: Varies

INDIAN LUST R7: Leaking Underground Storage Tanks on Indian Land

LUSTs on Indian land in Iowa, Kansas, and Nebraska

Date of Government Version: 04/15/2020	Source: EPA Region 7
Date Data Arrived at EDR: 05/20/2020	Telephone: 913-551-7003
Date Made Active in Reports: 08/12/2020	Last EDR Contact: 12/16/2020
Number of Days to Update: 84	Next Scheduled EDR Contact: 05/03/2021
	Data Release Frequency: Varies

INDIAN LUST R6: Leaking Underground Storage Tanks on Indian Land

LUSTs on Indian land in New Mexico and Oklahoma.

Date of Government Version: 04/08/2020	Source: EPA Region 6
Date Data Arrived at EDR: 05/20/2020	Telephone: 214-665-6597
Date Made Active in Reports: 08/12/2020	Last EDR Contact: 12/16/2020
Number of Days to Update: 84	Next Scheduled EDR Contact: 05/03/2021
	Data Release Frequency: Varies

INDIAN LUST R5: Leaking Underground Storage Tanks on Indian Land

Leaking underground storage tanks located on Indian Land in Michigan, Minnesota and Wisconsin.

Date of Government Version: 04/14/2020	Source: EPA, Region 5
Date Data Arrived at EDR: 05/20/2020	Telephone: 312-886-7439
Date Made Active in Reports: 08/12/2020	Last EDR Contact: 12/16/2020
Number of Days to Update: 84	Next Scheduled EDR Contact: 05/03/2021
	Data Release Frequency: Varies

CPS-SLIC: Statewide SLIC Cases (GEOTRACKER)

Cleanup Program Sites (CPS; also known as Site Cleanups [SC] and formerly known as Spills, Leaks, Investigations, and Cleanups [SLIC] sites) included in GeoTracker. GeoTracker is the Water Boards data management system for sites that impact, or have the potential to impact, water quality in California, with emphasis on groundwater.

Date of Government Version: 12/04/2020	Source: State Water Resources Control Board
Date Data Arrived at EDR: 12/04/2020	Telephone: 866-480-1028
Date Made Active in Reports: 02/18/2021	Last EDR Contact: 12/04/2020
Number of Days to Update: 76	Next Scheduled EDR Contact: 03/22/2021
	Data Release Frequency: Varies

GOVERNMENT RECORDS SEARCHED / DATA CURRENCY TRACKING

SLIC REG 1: Active Toxic Site Investigations

The SLIC (Spills, Leaks, Investigations and Cleanup) program is designed to protect and restore water quality from spills, leaks, and similar discharges.

Date of Government Version: 04/03/2003
Date Data Arrived at EDR: 04/07/2003
Date Made Active in Reports: 04/25/2003
Number of Days to Update: 18

Source: California Regional Water Quality Control Board, North Coast Region (1)
Telephone: 707-576-2220
Last EDR Contact: 08/01/2011
Next Scheduled EDR Contact: 11/14/2011
Data Release Frequency: No Update Planned

SLIC REG 2: Spills, Leaks, Investigation & Cleanup Cost Recovery Listing

The SLIC (Spills, Leaks, Investigations and Cleanup) program is designed to protect and restore water quality from spills, leaks, and similar discharges.

Date of Government Version: 09/30/2004
Date Data Arrived at EDR: 10/20/2004
Date Made Active in Reports: 11/19/2004
Number of Days to Update: 30

Source: Regional Water Quality Control Board San Francisco Bay Region (2)
Telephone: 510-286-0457
Last EDR Contact: 09/19/2011
Next Scheduled EDR Contact: 01/02/2012
Data Release Frequency: No Update Planned

SLIC REG 3: Spills, Leaks, Investigation & Cleanup Cost Recovery Listing

The SLIC (Spills, Leaks, Investigations and Cleanup) program is designed to protect and restore water quality from spills, leaks, and similar discharges.

Date of Government Version: 05/18/2006
Date Data Arrived at EDR: 05/18/2006
Date Made Active in Reports: 06/15/2006
Number of Days to Update: 28

Source: California Regional Water Quality Control Board Central Coast Region (3)
Telephone: 805-549-3147
Last EDR Contact: 07/18/2011
Next Scheduled EDR Contact: 10/31/2011
Data Release Frequency: No Update Planned

SLIC REG 4: Spills, Leaks, Investigation & Cleanup Cost Recovery Listing

The SLIC (Spills, Leaks, Investigations and Cleanup) program is designed to protect and restore water quality from spills, leaks, and similar discharges.

Date of Government Version: 11/17/2004
Date Data Arrived at EDR: 11/18/2004
Date Made Active in Reports: 01/04/2005
Number of Days to Update: 47

Source: Region Water Quality Control Board Los Angeles Region (4)
Telephone: 213-576-6600
Last EDR Contact: 07/01/2011
Next Scheduled EDR Contact: 10/17/2011
Data Release Frequency: No Update Planned

SLIC REG 5: Spills, Leaks, Investigation & Cleanup Cost Recovery Listing

The SLIC (Spills, Leaks, Investigations and Cleanup) program is designed to protect and restore water quality from spills, leaks, and similar discharges.

Date of Government Version: 04/01/2005
Date Data Arrived at EDR: 04/05/2005
Date Made Active in Reports: 04/21/2005
Number of Days to Update: 16

Source: Regional Water Quality Control Board Central Valley Region (5)
Telephone: 916-464-3291
Last EDR Contact: 09/12/2011
Next Scheduled EDR Contact: 12/26/2011
Data Release Frequency: No Update Planned

SLIC REG 6V: Spills, Leaks, Investigation & Cleanup Cost Recovery Listing

The SLIC (Spills, Leaks, Investigations and Cleanup) program is designed to protect and restore water quality from spills, leaks, and similar discharges.

Date of Government Version: 05/24/2005
Date Data Arrived at EDR: 05/25/2005
Date Made Active in Reports: 06/16/2005
Number of Days to Update: 22

Source: Regional Water Quality Control Board, Victorville Branch
Telephone: 619-241-6583
Last EDR Contact: 08/15/2011
Next Scheduled EDR Contact: 11/28/2011
Data Release Frequency: No Update Planned

GOVERNMENT RECORDS SEARCHED / DATA CURRENCY TRACKING

SLIC REG 6L: SLIC Sites

The SLIC (Spills, Leaks, Investigations and Cleanup) program is designed to protect and restore water quality from spills, leaks, and similar discharges.

Date of Government Version: 09/07/2004
Date Data Arrived at EDR: 09/07/2004
Date Made Active in Reports: 10/12/2004
Number of Days to Update: 35

Source: California Regional Water Quality Control Board, Lahontan Region
Telephone: 530-542-5574
Last EDR Contact: 08/15/2011
Next Scheduled EDR Contact: 11/28/2011
Data Release Frequency: No Update Planned

SLIC REG 7: SLIC List

The SLIC (Spills, Leaks, Investigations and Cleanup) program is designed to protect and restore water quality from spills, leaks, and similar discharges.

Date of Government Version: 11/24/2004
Date Data Arrived at EDR: 11/29/2004
Date Made Active in Reports: 01/04/2005
Number of Days to Update: 36

Source: California Regional Quality Control Board, Colorado River Basin Region
Telephone: 760-346-7491
Last EDR Contact: 08/01/2011
Next Scheduled EDR Contact: 11/14/2011
Data Release Frequency: No Update Planned

SLIC REG 8: Spills, Leaks, Investigation & Cleanup Cost Recovery Listing

The SLIC (Spills, Leaks, Investigations and Cleanup) program is designed to protect and restore water quality from spills, leaks, and similar discharges.

Date of Government Version: 04/03/2008
Date Data Arrived at EDR: 04/03/2008
Date Made Active in Reports: 04/14/2008
Number of Days to Update: 11

Source: California Region Water Quality Control Board Santa Ana Region (8)
Telephone: 951-782-3298
Last EDR Contact: 09/12/2011
Next Scheduled EDR Contact: 12/26/2011
Data Release Frequency: No Update Planned

SLIC REG 9: Spills, Leaks, Investigation & Cleanup Cost Recovery Listing

The SLIC (Spills, Leaks, Investigations and Cleanup) program is designed to protect and restore water quality from spills, leaks, and similar discharges.

Date of Government Version: 09/10/2007
Date Data Arrived at EDR: 09/11/2007
Date Made Active in Reports: 09/28/2007
Number of Days to Update: 17

Source: California Regional Water Quality Control Board San Diego Region (9)
Telephone: 858-467-2980
Last EDR Contact: 08/08/2011
Next Scheduled EDR Contact: 11/21/2011
Data Release Frequency: No Update Planned

State and tribal registered storage tank lists

FEMA UST: Underground Storage Tank Listing

A listing of all FEMA owned underground storage tanks.

Date of Government Version: 07/21/2020
Date Data Arrived at EDR: 09/03/2020
Date Made Active in Reports: 11/25/2020
Number of Days to Update: 83

Source: FEMA
Telephone: 202-646-5797
Last EDR Contact: 01/04/2021
Next Scheduled EDR Contact: 04/19/2021
Data Release Frequency: Varies

UST CLOSURE: Proposed Closure of Underground Storage Tank (UST) Cases

UST cases that are being considered for closure by either the State Water Resources Control Board or the Executive Director have been posted for a 60-day public comment period. UST Case Closures being proposed for consideration by the State Water Resources Control Board. These are primarily UST cases that meet closure criteria under the decisional framework in State Water Board Resolution No. 92-49 and other Board orders. UST Case Closures proposed for consideration by the Executive Director pursuant to State Water Board Resolution No. 2012-0061. These are cases that meet the criteria of the Low-Threat UST Case Closure Policy. UST Case Closure Review Denials and Approved Orders.

GOVERNMENT RECORDS SEARCHED / DATA CURRENCY TRACKING

Date of Government Version: 12/02/2020
Date Data Arrived at EDR: 12/08/2020
Date Made Active in Reports: 02/23/2021
Number of Days to Update: 77

Source: State Water Resources Control Board
Telephone: 916-327-7844
Last EDR Contact: 12/08/2020
Next Scheduled EDR Contact: 03/22/2021
Data Release Frequency: Varies

MILITARY UST SITES: Military UST Sites (GEOTRACKER)

Military ust sites

Date of Government Version: 12/04/2020
Date Data Arrived at EDR: 12/04/2020
Date Made Active in Reports: 02/18/2021
Number of Days to Update: 76

Source: State Water Resources Control Board
Telephone: 866-480-1028
Last EDR Contact: 12/04/2020
Next Scheduled EDR Contact: 03/22/2021
Data Release Frequency: Varies

UST: Active UST Facilities

Active UST facilities gathered from the local regulatory agencies

Date of Government Version: 12/04/2020
Date Data Arrived at EDR: 12/04/2020
Date Made Active in Reports: 02/18/2021
Number of Days to Update: 76

Source: SWRCB
Telephone: 916-341-5851
Last EDR Contact: 12/04/2020
Next Scheduled EDR Contact: 03/22/2021
Data Release Frequency: Semi-Annually

AST: Aboveground Petroleum Storage Tank Facilities

A listing of aboveground storage tank petroleum storage tank locations.

Date of Government Version: 07/06/2016
Date Data Arrived at EDR: 07/12/2016
Date Made Active in Reports: 09/19/2016
Number of Days to Update: 69

Source: California Environmental Protection Agency
Telephone: 916-327-5092
Last EDR Contact: 12/09/2020
Next Scheduled EDR Contact: 03/29/2021
Data Release Frequency: Varies

INDIAN UST R7: Underground Storage Tanks on Indian Land

The Indian Underground Storage Tank (UST) database provides information about underground storage tanks on Indian land in EPA Region 7 (Iowa, Kansas, Missouri, Nebraska, and 9 Tribal Nations).

Date of Government Version: 04/03/2020
Date Data Arrived at EDR: 05/20/2020
Date Made Active in Reports: 08/12/2020
Number of Days to Update: 84

Source: EPA Region 7
Telephone: 913-551-7003
Last EDR Contact: 12/16/2020
Next Scheduled EDR Contact: 05/03/2021
Data Release Frequency: Varies

INDIAN UST R9: Underground Storage Tanks on Indian Land

The Indian Underground Storage Tank (UST) database provides information about underground storage tanks on Indian land in EPA Region 9 (Arizona, California, Hawaii, Nevada, the Pacific Islands, and Tribal Nations).

Date of Government Version: 04/08/2020
Date Data Arrived at EDR: 05/20/2020
Date Made Active in Reports: 08/12/2020
Number of Days to Update: 84

Source: EPA Region 9
Telephone: 415-972-3368
Last EDR Contact: 12/16/2020
Next Scheduled EDR Contact: 05/03/2021
Data Release Frequency: Varies

INDIAN UST R10: Underground Storage Tanks on Indian Land

The Indian Underground Storage Tank (UST) database provides information about underground storage tanks on Indian land in EPA Region 10 (Alaska, Idaho, Oregon, Washington, and Tribal Nations).

Date of Government Version: 04/14/2020
Date Data Arrived at EDR: 05/20/2020
Date Made Active in Reports: 08/12/2020
Number of Days to Update: 84

Source: EPA Region 10
Telephone: 206-553-2857
Last EDR Contact: 12/15/2020
Next Scheduled EDR Contact: 05/03/2021
Data Release Frequency: Varies

GOVERNMENT RECORDS SEARCHED / DATA CURRENCY TRACKING

INDIAN UST R1: Underground Storage Tanks on Indian Land

The Indian Underground Storage Tank (UST) database provides information about underground storage tanks on Indian land in EPA Region 1 (Connecticut, Maine, Massachusetts, New Hampshire, Rhode Island, Vermont and ten Tribal Nations).

Date of Government Version: 04/29/2020	Source: EPA, Region 1
Date Data Arrived at EDR: 05/20/2020	Telephone: 617-918-1313
Date Made Active in Reports: 08/12/2020	Last EDR Contact: 12/16/2020
Number of Days to Update: 84	Next Scheduled EDR Contact: 05/03/2021
	Data Release Frequency: Varies

INDIAN UST R8: Underground Storage Tanks on Indian Land

The Indian Underground Storage Tank (UST) database provides information about underground storage tanks on Indian land in EPA Region 8 (Colorado, Montana, North Dakota, South Dakota, Utah, Wyoming and 27 Tribal Nations).

Date of Government Version: 04/14/2020	Source: EPA Region 8
Date Data Arrived at EDR: 05/20/2020	Telephone: 303-312-6137
Date Made Active in Reports: 08/13/2020	Last EDR Contact: 12/16/2020
Number of Days to Update: 85	Next Scheduled EDR Contact: 05/03/2021
	Data Release Frequency: Varies

INDIAN UST R4: Underground Storage Tanks on Indian Land

The Indian Underground Storage Tank (UST) database provides information about underground storage tanks on Indian land in EPA Region 4 (Alabama, Florida, Georgia, Kentucky, Mississippi, North Carolina, South Carolina, Tennessee and Tribal Nations)

Date of Government Version: 04/14/2020	Source: EPA Region 4
Date Data Arrived at EDR: 05/26/2020	Telephone: 404-562-9424
Date Made Active in Reports: 08/12/2020	Last EDR Contact: 12/16/2020
Number of Days to Update: 78	Next Scheduled EDR Contact: 05/03/2021
	Data Release Frequency: Varies

INDIAN UST R6: Underground Storage Tanks on Indian Land

The Indian Underground Storage Tank (UST) database provides information about underground storage tanks on Indian land in EPA Region 6 (Louisiana, Arkansas, Oklahoma, New Mexico, Texas and 65 Tribes).

Date of Government Version: 04/08/2020	Source: EPA Region 6
Date Data Arrived at EDR: 05/20/2020	Telephone: 214-665-7591
Date Made Active in Reports: 08/12/2020	Last EDR Contact: 12/16/2020
Number of Days to Update: 84	Next Scheduled EDR Contact: 05/03/2021
	Data Release Frequency: Varies

INDIAN UST R5: Underground Storage Tanks on Indian Land

The Indian Underground Storage Tank (UST) database provides information about underground storage tanks on Indian land in EPA Region 5 (Michigan, Minnesota and Wisconsin and Tribal Nations).

Date of Government Version: 04/14/2020	Source: EPA Region 5
Date Data Arrived at EDR: 05/20/2020	Telephone: 312-886-6136
Date Made Active in Reports: 08/12/2020	Last EDR Contact: 12/16/2020
Number of Days to Update: 84	Next Scheduled EDR Contact: 05/03/2021
	Data Release Frequency: Varies

State and tribal voluntary cleanup sites

INDIAN VCP R1: Voluntary Cleanup Priority Listing

A listing of voluntary cleanup priority sites located on Indian Land located in Region 1.

Date of Government Version: 07/27/2015	Source: EPA, Region 1
Date Data Arrived at EDR: 09/29/2015	Telephone: 617-918-1102
Date Made Active in Reports: 02/18/2016	Last EDR Contact: 12/15/2020
Number of Days to Update: 142	Next Scheduled EDR Contact: 04/05/2021
	Data Release Frequency: Varies

GOVERNMENT RECORDS SEARCHED / DATA CURRENCY TRACKING

INDIAN VCP R7: Voluntary Cleanup Priority Listing

A listing of voluntary cleanup priority sites located on Indian Land located in Region 7.

Date of Government Version: 03/20/2008	Source: EPA, Region 7
Date Data Arrived at EDR: 04/22/2008	Telephone: 913-551-7365
Date Made Active in Reports: 05/19/2008	Last EDR Contact: 04/20/2009
Number of Days to Update: 27	Next Scheduled EDR Contact: 07/20/2009
	Data Release Frequency: Varies

VCP: Voluntary Cleanup Program Properties

Contains low threat level properties with either confirmed or unconfirmed releases and the project proponents have request that DTSC oversee investigation and/or cleanup activities and have agreed to provide coverage for DTSC's costs.

Date of Government Version: 10/26/2020	Source: Department of Toxic Substances Control
Date Data Arrived at EDR: 10/26/2020	Telephone: 916-323-3400
Date Made Active in Reports: 01/13/2021	Last EDR Contact: 01/26/2021
Number of Days to Update: 79	Next Scheduled EDR Contact: 05/10/2021
	Data Release Frequency: Quarterly

State and tribal Brownfields sites

BROWNFIELDS: Considered Brownfields Sites Listing

A listing of sites the SWRCB considers to be Brownfields since these are sites have come to them through the MOA Process.

Date of Government Version: 09/21/2020	Source: State Water Resources Control Board
Date Data Arrived at EDR: 09/22/2020	Telephone: 916-323-7905
Date Made Active in Reports: 12/11/2020	Last EDR Contact: 12/17/2020
Number of Days to Update: 80	Next Scheduled EDR Contact: 04/05/2021
	Data Release Frequency: Quarterly

ADDITIONAL ENVIRONMENTAL RECORDS

Local Brownfield lists

US BROWNFIELDS: A Listing of Brownfields Sites

Brownfields are real property, the expansion, redevelopment, or reuse of which may be complicated by the presence or potential presence of a hazardous substance, pollutant, or contaminant. Cleaning up and reinvesting in these properties takes development pressures off of undeveloped, open land, and both improves and protects the environment. Assessment, Cleanup and Redevelopment Exchange System (ACRES) stores information reported by EPA Brownfields grant recipients on brownfields properties assessed or cleaned up with grant funding as well as information on Targeted Brownfields Assessments performed by EPA Regions. A listing of ACRES Brownfield sites is obtained from Cleanups in My Community. Cleanups in My Community provides information on Brownfields properties for which information is reported back to EPA, as well as areas served by Brownfields grant programs.

Date of Government Version: 12/11/2020	Source: Environmental Protection Agency
Date Data Arrived at EDR: 12/11/2020	Telephone: 202-566-2777
Date Made Active in Reports: 03/02/2021	Last EDR Contact: 12/11/2020
Number of Days to Update: 81	Next Scheduled EDR Contact: 03/29/2021
	Data Release Frequency: Semi-Annually

Local Lists of Landfill / Solid Waste Disposal Sites

WMUDS/SWAT: Waste Management Unit Database

Waste Management Unit Database System. WMUDS is used by the State Water Resources Control Board staff and the Regional Water Quality Control Boards for program tracking and inventory of waste management units. WMUDS is composed of the following databases: Facility Information, Scheduled Inspections Information, Waste Management Unit Information, SWAT Program Information, SWAT Report Summary Information, SWAT Report Summary Data, Chapter 15 (formerly Subchapter 15) Information, Chapter 15 Monitoring Parameters, TPCA Program Information, RCRA Program Information, Closure Information, and Interested Parties Information.

GOVERNMENT RECORDS SEARCHED / DATA CURRENCY TRACKING

Date of Government Version: 04/01/2000
Date Data Arrived at EDR: 04/10/2000
Date Made Active in Reports: 05/10/2000
Number of Days to Update: 30

Source: State Water Resources Control Board
Telephone: 916-227-4448
Last EDR Contact: 01/25/2021
Next Scheduled EDR Contact: 05/10/2021
Data Release Frequency: No Update Planned

SWRCY: Recycler Database

A listing of recycling facilities in California.

Date of Government Version: 12/07/2020
Date Data Arrived at EDR: 12/08/2020
Date Made Active in Reports: 02/22/2021
Number of Days to Update: 76

Source: Department of Conservation
Telephone: 916-323-3836
Last EDR Contact: 12/08/2020
Next Scheduled EDR Contact: 03/22/2021
Data Release Frequency: Quarterly

HAULERS: Registered Waste Tire Haulers Listing

A listing of registered waste tire haulers.

Date of Government Version: 11/23/2020
Date Data Arrived at EDR: 11/23/2020
Date Made Active in Reports: 02/08/2021
Number of Days to Update: 77

Source: Integrated Waste Management Board
Telephone: 916-341-6422
Last EDR Contact: 02/08/2021
Next Scheduled EDR Contact: 05/24/2021
Data Release Frequency: Varies

INDIAN ODI: Report on the Status of Open Dumps on Indian Lands

Location of open dumps on Indian land.

Date of Government Version: 12/31/1998
Date Data Arrived at EDR: 12/03/2007
Date Made Active in Reports: 01/24/2008
Number of Days to Update: 52

Source: Environmental Protection Agency
Telephone: 703-308-8245
Last EDR Contact: 01/25/2021
Next Scheduled EDR Contact: 05/10/2021
Data Release Frequency: Varies

DEBRIS REGION 9: Torres Martinez Reservation Illegal Dump Site Locations

A listing of illegal dump sites location on the Torres Martinez Indian Reservation located in eastern Riverside County and northern Imperial County, California.

Date of Government Version: 01/12/2009
Date Data Arrived at EDR: 05/07/2009
Date Made Active in Reports: 09/21/2009
Number of Days to Update: 137

Source: EPA, Region 9
Telephone: 415-947-4219
Last EDR Contact: 01/19/2021
Next Scheduled EDR Contact: 05/03/2021
Data Release Frequency: No Update Planned

ODI: Open Dump Inventory

An open dump is defined as a disposal facility that does not comply with one or more of the Part 257 or Part 258 Subtitle D Criteria.

Date of Government Version: 06/30/1985
Date Data Arrived at EDR: 08/09/2004
Date Made Active in Reports: 09/17/2004
Number of Days to Update: 39

Source: Environmental Protection Agency
Telephone: 800-424-9346
Last EDR Contact: 06/09/2004
Next Scheduled EDR Contact: N/A
Data Release Frequency: No Update Planned

IHS OPEN DUMPS: Open Dumps on Indian Land

A listing of all open dumps located on Indian Land in the United States.

Date of Government Version: 04/01/2014
Date Data Arrived at EDR: 08/06/2014
Date Made Active in Reports: 01/29/2015
Number of Days to Update: 176

Source: Department of Health & Human Services, Indian Health Service
Telephone: 301-443-1452
Last EDR Contact: 01/29/2021
Next Scheduled EDR Contact: 05/10/2021
Data Release Frequency: Varies

GOVERNMENT RECORDS SEARCHED / DATA CURRENCY TRACKING

Local Lists of Hazardous waste / Contaminated Sites

US HIST CDL: National Clandestine Laboratory Register

A listing of clandestine drug lab locations that have been removed from the DEAs National Clandestine Laboratory Register.

Date of Government Version: 12/07/2020	Source: Drug Enforcement Administration
Date Data Arrived at EDR: 12/09/2020	Telephone: 202-307-1000
Date Made Active in Reports: 03/02/2021	Last EDR Contact: 02/22/2021
Number of Days to Update: 83	Next Scheduled EDR Contact: 06/06/2021
	Data Release Frequency: No Update Planned

HIST CAL-SITES: Calsites Database

The Calsites database contains potential or confirmed hazardous substance release properties. In 1996, California EPA reevaluated and significantly reduced the number of sites in the Calsites database. No longer updated by the state agency. It has been replaced by ENVIROSTOR.

Date of Government Version: 08/08/2005	Source: Department of Toxic Substance Control
Date Data Arrived at EDR: 08/03/2006	Telephone: 916-323-3400
Date Made Active in Reports: 08/24/2006	Last EDR Contact: 02/23/2009
Number of Days to Update: 21	Next Scheduled EDR Contact: 05/25/2009
	Data Release Frequency: No Update Planned

SCH: School Property Evaluation Program

This category contains proposed and existing school sites that are being evaluated by DTSC for possible hazardous materials contamination. In some cases, these properties may be listed in the CalSites category depending on the level of threat to public health and safety or the environment they pose.

Date of Government Version: 10/26/2020	Source: Department of Toxic Substances Control
Date Data Arrived at EDR: 10/26/2020	Telephone: 916-323-3400
Date Made Active in Reports: 01/13/2021	Last EDR Contact: 01/26/2021
Number of Days to Update: 79	Next Scheduled EDR Contact: 05/10/2021
	Data Release Frequency: Quarterly

CDL: Clandestine Drug Labs

A listing of drug lab locations. Listing of a location in this database does not indicate that any illegal drug lab materials were or were not present there, and does not constitute a determination that the location either requires or does not require additional cleanup work.

Date of Government Version: 06/30/2019	Source: Department of Toxic Substances Control
Date Data Arrived at EDR: 05/28/2020	Telephone: 916-255-6504
Date Made Active in Reports: 08/12/2020	Last EDR Contact: 01/19/2021
Number of Days to Update: 76	Next Scheduled EDR Contact: 04/19/2021
	Data Release Frequency: Varies

TOXIC PITS: Toxic Pits Cleanup Act Sites

Toxic PITS Cleanup Act Sites. TOXIC PITS identifies sites suspected of containing hazardous substances where cleanup has not yet been completed.

Date of Government Version: 07/01/1995	Source: State Water Resources Control Board
Date Data Arrived at EDR: 08/30/1995	Telephone: 916-227-4364
Date Made Active in Reports: 09/26/1995	Last EDR Contact: 01/26/2009
Number of Days to Update: 27	Next Scheduled EDR Contact: 04/27/2009
	Data Release Frequency: No Update Planned

CERS HAZ WASTE: CERS HAZ WASTE

List of sites in the California Environmental Protection Agency (CalEPA) Regulated Site Portal which fall under the Hazardous Chemical Management, Hazardous Waste Onsite Treatment, Household Hazardous Waste Collection, Hazardous Waste Generator, and RCRA LQ HW Generator programs.

GOVERNMENT RECORDS SEARCHED / DATA CURRENCY TRACKING

Date of Government Version: 10/19/2020
Date Data Arrived at EDR: 10/19/2020
Date Made Active in Reports: 01/07/2021
Number of Days to Update: 80

Source: CalEPA
Telephone: 916-323-2514
Last EDR Contact: 01/20/2021
Next Scheduled EDR Contact: 05/03/2021
Data Release Frequency: Quarterly

US CDL: Clandestine Drug Labs

A listing of clandestine drug lab locations. The U.S. Department of Justice ("the Department") provides this web site as a public service. It contains addresses of some locations where law enforcement agencies reported they found chemicals or other items that indicated the presence of either clandestine drug laboratories or dumpsites. In most cases, the source of the entries is not the Department, and the Department has not verified the entry and does not guarantee its accuracy. Members of the public must verify the accuracy of all entries by, for example, contacting local law enforcement and local health departments.

Date of Government Version: 12/07/2020
Date Data Arrived at EDR: 12/09/2020
Date Made Active in Reports: 03/02/2021
Number of Days to Update: 83

Source: Drug Enforcement Administration
Telephone: 202-307-1000
Last EDR Contact: 02/22/2021
Next Scheduled EDR Contact: 06/06/2021
Data Release Frequency: Quarterly

PFAS: PFAS Contamination Site Location Listing

A listing of PFAS contaminated sites included in the GeoTracker database.

Date of Government Version: 12/07/2020
Date Data Arrived at EDR: 12/08/2020
Date Made Active in Reports: 02/22/2021
Number of Days to Update: 76

Source: State Water Resources Control Board
Telephone: 866-480-1028
Last EDR Contact: 02/24/2021
Next Scheduled EDR Contact: 03/22/2021
Data Release Frequency: Varies

Local Lists of Registered Storage Tanks

SWEEPS UST: SWEEPS UST Listing

Statewide Environmental Evaluation and Planning System. This underground storage tank listing was updated and maintained by a company contacted by the SWRCB in the early 1990's. The listing is no longer updated or maintained. The local agency is the contact for more information on a site on the SWEEPS list.

Date of Government Version: 06/01/1994
Date Data Arrived at EDR: 07/07/2005
Date Made Active in Reports: 08/11/2005
Number of Days to Update: 35

Source: State Water Resources Control Board
Telephone: N/A
Last EDR Contact: 06/03/2005
Next Scheduled EDR Contact: N/A
Data Release Frequency: No Update Planned

UST MENDOCINO: Mendocino County UST Database

A listing of underground storage tank locations in Mendocino County.

Date of Government Version: 05/20/2020
Date Data Arrived at EDR: 05/20/2020
Date Made Active in Reports: 08/06/2020
Number of Days to Update: 78

Source: Department of Public Health
Telephone: 707-463-4466
Last EDR Contact: 02/22/2021
Next Scheduled EDR Contact: 06/06/2021
Data Release Frequency: Annually

HIST UST: Hazardous Substance Storage Container Database

The Hazardous Substance Storage Container Database is a historical listing of UST sites. Refer to local/county source for current data.

Date of Government Version: 10/15/1990
Date Data Arrived at EDR: 01/25/1991
Date Made Active in Reports: 02/12/1991
Number of Days to Update: 18

Source: State Water Resources Control Board
Telephone: 916-341-5851
Last EDR Contact: 07/26/2001
Next Scheduled EDR Contact: N/A
Data Release Frequency: No Update Planned

GOVERNMENT RECORDS SEARCHED / DATA CURRENCY TRACKING

SAN FRANCISCO AST: Aboveground Storage Tank Site Listing

Aboveground storage tank sites

Date of Government Version: 11/05/2020
Date Data Arrived at EDR: 11/06/2020
Date Made Active in Reports: 01/26/2021
Number of Days to Update: 81

Source: San Francisco County Department of Public Health
Telephone: 415-252-3896
Last EDR Contact: 02/01/2021
Next Scheduled EDR Contact: 05/17/2021
Data Release Frequency: Varies

CERS TANKS: California Environmental Reporting System (CERS) Tanks

List of sites in the California Environmental Protection Agency (CalEPA) Regulated Site Portal which fall under the Aboveground Petroleum Storage and Underground Storage Tank regulatory programs.

Date of Government Version: 10/19/2020
Date Data Arrived at EDR: 10/19/2020
Date Made Active in Reports: 01/07/2021
Number of Days to Update: 80

Source: California Environmental Protection Agency
Telephone: 916-323-2514
Last EDR Contact: 01/20/2021
Next Scheduled EDR Contact: 05/03/2021
Data Release Frequency: Quarterly

CA FID UST: Facility Inventory Database

The Facility Inventory Database (FID) contains a historical listing of active and inactive underground storage tank locations from the State Water Resource Control Board. Refer to local/county source for current data.

Date of Government Version: 10/31/1994
Date Data Arrived at EDR: 09/05/1995
Date Made Active in Reports: 09/29/1995
Number of Days to Update: 24

Source: California Environmental Protection Agency
Telephone: 916-341-5851
Last EDR Contact: 12/28/1998
Next Scheduled EDR Contact: N/A
Data Release Frequency: No Update Planned

Local Land Records

LIENS: Environmental Liens Listing

A listing of property locations with environmental liens for California where DTSC is a lien holder.

Date of Government Version: 11/24/2020
Date Data Arrived at EDR: 11/30/2020
Date Made Active in Reports: 02/10/2021
Number of Days to Update: 72

Source: Department of Toxic Substances Control
Telephone: 916-323-3400
Last EDR Contact: 02/26/2021
Next Scheduled EDR Contact: 06/14/2021
Data Release Frequency: Varies

LIENS 2: CERCLA Lien Information

A Federal CERCLA ('Superfund') lien can exist by operation of law at any site or property at which EPA has spent Superfund monies. These monies are spent to investigate and address releases and threatened releases of contamination. CERCLIS provides information as to the identity of these sites and properties.

Date of Government Version: 12/30/2020
Date Data Arrived at EDR: 01/14/2021
Date Made Active in Reports: 02/18/2021
Number of Days to Update: 35

Source: Environmental Protection Agency
Telephone: 202-564-6023
Last EDR Contact: 03/04/2021
Next Scheduled EDR Contact: 04/12/2021
Data Release Frequency: Semi-Annually

DEED: Deed Restriction Listing

GOVERNMENT RECORDS SEARCHED / DATA CURRENCY TRACKING

Site Mitigation and Brownfields Reuse Program Facility Sites with Deed Restrictions & Hazardous Waste Management Program Facility Sites with Deed / Land Use Restriction. The DTSC Site Mitigation and Brownfields Reuse Program (SMBRP) list includes sites cleaned up under the program's oversight and generally does not include current or former hazardous waste facilities that required a hazardous waste facility permit. The list represents deed restrictions that are active. Some sites have multiple deed restrictions. The DTSC Hazardous Waste Management Program (HWMP) has developed a list of current or former hazardous waste facilities that have a recorded land use restriction at the local county recorder's office. The land use restrictions on this list were required by the DTSC HWMP as a result of the presence of hazardous substances that remain on site after the facility (or part of the facility) has been closed or cleaned up. The types of land use restriction include deed notice, deed restriction, or a land use restriction that binds current and future owners.

Date of Government Version: 11/30/2020	Source: DTSC and SWRCB
Date Data Arrived at EDR: 12/01/2020	Telephone: 916-323-3400
Date Made Active in Reports: 02/12/2021	Last EDR Contact: 03/03/2021
Number of Days to Update: 73	Next Scheduled EDR Contact: 06/14/2021
	Data Release Frequency: Semi-Annually

Records of Emergency Release Reports

HMIRS: Hazardous Materials Information Reporting System

Hazardous Materials Incident Report System. HMIRS contains hazardous material spill incidents reported to DOT.

Date of Government Version: 09/20/2020	Source: U.S. Department of Transportation
Date Data Arrived at EDR: 09/22/2020	Telephone: 202-366-4555
Date Made Active in Reports: 12/14/2020	Last EDR Contact: 12/17/2020
Number of Days to Update: 83	Next Scheduled EDR Contact: 04/05/2021
	Data Release Frequency: Quarterly

CHMIRS: California Hazardous Material Incident Report System

California Hazardous Material Incident Reporting System. CHMIRS contains information on reported hazardous material incidents (accidental releases or spills).

Date of Government Version: 09/30/2020	Source: Office of Emergency Services
Date Data Arrived at EDR: 10/19/2020	Telephone: 916-845-8400
Date Made Active in Reports: 01/07/2021	Last EDR Contact: 01/20/2021
Number of Days to Update: 80	Next Scheduled EDR Contact: 05/03/2021
	Data Release Frequency: Semi-Annually

LDS: Land Disposal Sites Listing (GEOTRACKER)

Land Disposal sites (Landfills) included in GeoTracker. GeoTracker is the Water Boards data management system for sites that impact, or have the potential to impact, water quality in California, with emphasis on groundwater.

Date of Government Version: 12/04/2020	Source: State Water Quality Control Board
Date Data Arrived at EDR: 12/04/2020	Telephone: 866-480-1028
Date Made Active in Reports: 02/18/2021	Last EDR Contact: 12/04/2020
Number of Days to Update: 76	Next Scheduled EDR Contact: 03/22/2021
	Data Release Frequency: Quarterly

MCS: Military Cleanup Sites Listing (GEOTRACKER)

Military sites (consisting of: Military UST sites; Military Privatized sites; and Military Cleanup sites [formerly known as DoD non UST]) included in GeoTracker. GeoTracker is the Water Boards data management system for sites that impact, or have the potential to impact, water quality in California, with emphasis on groundwater.

Date of Government Version: 12/04/2020	Source: State Water Resources Control Board
Date Data Arrived at EDR: 12/04/2020	Telephone: 866-480-1028
Date Made Active in Reports: 02/18/2021	Last EDR Contact: 12/04/2020
Number of Days to Update: 76	Next Scheduled EDR Contact: 03/22/2021
	Data Release Frequency: Quarterly

GOVERNMENT RECORDS SEARCHED / DATA CURRENCY TRACKING

SPILLS 90: SPILLS90 data from FirstSearch

Spills 90 includes those spill and release records available exclusively from FirstSearch databases. Typically, they may include chemical, oil and/or hazardous substance spills recorded after 1990. Duplicate records that are already included in EDR incident and release records are not included in Spills 90.

Date of Government Version: 06/06/2012	Source: FirstSearch
Date Data Arrived at EDR: 01/03/2013	Telephone: N/A
Date Made Active in Reports: 02/22/2013	Last EDR Contact: 01/03/2013
Number of Days to Update: 50	Next Scheduled EDR Contact: N/A
	Data Release Frequency: No Update Planned

Other Ascertainable Records

RCRA NonGen / NLR: RCRA - Non Generators / No Longer Regulated

RCRAInfo is EPA's comprehensive information system, providing access to data supporting the Resource Conservation and Recovery Act (RCRA) of 1976 and the Hazardous and Solid Waste Amendments (HSWA) of 1984. The database includes selective information on sites which generate, transport, store, treat and/or dispose of hazardous waste as defined by the Resource Conservation and Recovery Act (RCRA). Non-Generators do not presently generate hazardous waste.

Date of Government Version: 12/14/2020	Source: Environmental Protection Agency
Date Data Arrived at EDR: 12/17/2020	Telephone: (415) 495-8895
Date Made Active in Reports: 12/22/2020	Last EDR Contact: 12/17/2020
Number of Days to Update: 5	Next Scheduled EDR Contact: 04/05/2021
	Data Release Frequency: Quarterly

FUDS: Formerly Used Defense Sites

The listing includes locations of Formerly Used Defense Sites properties where the US Army Corps of Engineers is actively working or will take necessary cleanup actions.

Date of Government Version: 09/29/2020	Source: U.S. Army Corps of Engineers
Date Data Arrived at EDR: 11/17/2020	Telephone: 202-528-4285
Date Made Active in Reports: 01/25/2021	Last EDR Contact: 02/17/2021
Number of Days to Update: 69	Next Scheduled EDR Contact: 05/31/2021
	Data Release Frequency: Varies

DOD: Department of Defense Sites

This data set consists of federally owned or administered lands, administered by the Department of Defense, that have any area equal to or greater than 640 acres of the United States, Puerto Rico, and the U.S. Virgin Islands.

Date of Government Version: 12/31/2005	Source: USGS
Date Data Arrived at EDR: 11/10/2006	Telephone: 888-275-8747
Date Made Active in Reports: 01/11/2007	Last EDR Contact: 01/15/2021
Number of Days to Update: 62	Next Scheduled EDR Contact: 04/26/2021
	Data Release Frequency: Semi-Annually

FEDLAND: Federal and Indian Lands

Federally and Indian administrated lands of the United States. Lands included are administrated by: Army Corps of Engineers, Bureau of Reclamation, National Wild and Scenic River, National Wildlife Refuge, Public Domain Land, Wilderness, Wilderness Study Area, Wildlife Management Area, Bureau of Indian Affairs, Bureau of Land Management, Department of Justice, Forest Service, Fish and Wildlife Service, National Park Service.

Date of Government Version: 04/02/2018	Source: U.S. Geological Survey
Date Data Arrived at EDR: 04/11/2018	Telephone: 888-275-8747
Date Made Active in Reports: 11/06/2019	Last EDR Contact: 01/07/2021
Number of Days to Update: 574	Next Scheduled EDR Contact: 04/19/2021
	Data Release Frequency: N/A

SCRD DRYCLEANERS: State Coalition for Remediation of Drycleaners Listing

The State Coalition for Remediation of Drycleaners was established in 1998, with support from the U.S. EPA Office of Superfund Remediation and Technology Innovation. It is comprised of representatives of states with established drycleaner remediation programs. Currently the member states are Alabama, Connecticut, Florida, Illinois, Kansas, Minnesota, Missouri, North Carolina, Oregon, South Carolina, Tennessee, Texas, and Wisconsin.

GOVERNMENT RECORDS SEARCHED / DATA CURRENCY TRACKING

Date of Government Version: 01/01/2017
Date Data Arrived at EDR: 02/03/2017
Date Made Active in Reports: 04/07/2017
Number of Days to Update: 63

Source: Environmental Protection Agency
Telephone: 615-532-8599
Last EDR Contact: 02/09/2021
Next Scheduled EDR Contact: 05/24/2021
Data Release Frequency: Varies

US FIN ASSUR: Financial Assurance Information

All owners and operators of facilities that treat, store, or dispose of hazardous waste are required to provide proof that they will have sufficient funds to pay for the clean up, closure, and post-closure care of their facilities.

Date of Government Version: 09/21/2020
Date Data Arrived at EDR: 09/22/2020
Date Made Active in Reports: 12/14/2020
Number of Days to Update: 83

Source: Environmental Protection Agency
Telephone: 202-566-1917
Last EDR Contact: 12/17/2020
Next Scheduled EDR Contact: 04/05/2021
Data Release Frequency: Quarterly

EPA WATCH LIST: EPA WATCH LIST

EPA maintains a "Watch List" to facilitate dialogue between EPA, state and local environmental agencies on enforcement matters relating to facilities with alleged violations identified as either significant or high priority. Being on the Watch List does not mean that the facility has actually violated the law only that an investigation by EPA or a state or local environmental agency has led those organizations to allege that an unproven violation has in fact occurred. Being on the Watch List does not represent a higher level of concern regarding the alleged violations that were detected, but instead indicates cases requiring additional dialogue between EPA, state and local agencies - primarily because of the length of time the alleged violation has gone unaddressed or unresolved.

Date of Government Version: 08/30/2013
Date Data Arrived at EDR: 03/21/2014
Date Made Active in Reports: 06/17/2014
Number of Days to Update: 88

Source: Environmental Protection Agency
Telephone: 617-520-3000
Last EDR Contact: 02/02/2021
Next Scheduled EDR Contact: 05/17/2021
Data Release Frequency: Quarterly

2020 COR ACTION: 2020 Corrective Action Program List

The EPA has set ambitious goals for the RCRA Corrective Action program by creating the 2020 Corrective Action Universe. This RCRA cleanup baseline includes facilities expected to need corrective action. The 2020 universe contains a wide variety of sites. Some properties are heavily contaminated while others were contaminated but have since been cleaned up. Still others have not been fully investigated yet, and may require little or no remediation. Inclusion in the 2020 Universe does not necessarily imply failure on the part of a facility to meet its RCRA obligations.

Date of Government Version: 09/30/2017
Date Data Arrived at EDR: 05/08/2018
Date Made Active in Reports: 07/20/2018
Number of Days to Update: 73

Source: Environmental Protection Agency
Telephone: 703-308-4044
Last EDR Contact: 02/05/2021
Next Scheduled EDR Contact: 05/17/2021
Data Release Frequency: Varies

TSCA: Toxic Substances Control Act

Toxic Substances Control Act. TSCA identifies manufacturers and importers of chemical substances included on the TSCA Chemical Substance Inventory list. It includes data on the production volume of these substances by plant site.

Date of Government Version: 12/31/2016
Date Data Arrived at EDR: 06/17/2020
Date Made Active in Reports: 09/10/2020
Number of Days to Update: 85

Source: EPA
Telephone: 202-260-5521
Last EDR Contact: 12/18/2020
Next Scheduled EDR Contact: 03/29/2021
Data Release Frequency: Every 4 Years

TRIS: Toxic Chemical Release Inventory System

Toxic Release Inventory System. TRIS identifies facilities which release toxic chemicals to the air, water and land in reportable quantities under SARA Title III Section 313.

GOVERNMENT RECORDS SEARCHED / DATA CURRENCY TRACKING

Date of Government Version: 12/31/2018
Date Data Arrived at EDR: 08/14/2020
Date Made Active in Reports: 11/04/2020
Number of Days to Update: 82

Source: EPA
Telephone: 202-566-0250
Last EDR Contact: 02/02/2021
Next Scheduled EDR Contact: 05/31/2021
Data Release Frequency: Annually

SSTS: Section 7 Tracking Systems

Section 7 of the Federal Insecticide, Fungicide and Rodenticide Act, as amended (92 Stat. 829) requires all registered pesticide-producing establishments to submit a report to the Environmental Protection Agency by March 1st each year. Each establishment must report the types and amounts of pesticides, active ingredients and devices being produced, and those having been produced and sold or distributed in the past year.

Date of Government Version: 10/19/2020
Date Data Arrived at EDR: 10/19/2020
Date Made Active in Reports: 01/04/2021
Number of Days to Update: 77

Source: EPA
Telephone: 202-564-4203
Last EDR Contact: 01/21/2021
Next Scheduled EDR Contact: 05/03/2021
Data Release Frequency: Annually

ROD: Records Of Decision

Record of Decision. ROD documents mandate a permanent remedy at an NPL (Superfund) site containing technical and health information to aid in the cleanup.

Date of Government Version: 12/30/2020
Date Data Arrived at EDR: 01/14/2021
Date Made Active in Reports: 02/18/2021
Number of Days to Update: 35

Source: EPA
Telephone: 703-416-0223
Last EDR Contact: 03/04/2021
Next Scheduled EDR Contact: 06/14/2021
Data Release Frequency: Annually

RMP: Risk Management Plans

When Congress passed the Clean Air Act Amendments of 1990, it required EPA to publish regulations and guidance for chemical accident prevention at facilities using extremely hazardous substances. The Risk Management Program Rule (RMP Rule) was written to implement Section 112(r) of these amendments. The rule, which built upon existing industry codes and standards, requires companies of all sizes that use certain flammable and toxic substances to develop a Risk Management Program, which includes a(n): Hazard assessment that details the potential effects of an accidental release, an accident history of the last five years, and an evaluation of worst-case and alternative accidental releases; Prevention program that includes safety precautions and maintenance, monitoring, and employee training measures; and Emergency response program that spells out emergency health care, employee training measures and procedures for informing the public and response agencies (e.g the fire department) should an accident occur.

Date of Government Version: 11/02/2020
Date Data Arrived at EDR: 11/12/2020
Date Made Active in Reports: 01/25/2021
Number of Days to Update: 74

Source: Environmental Protection Agency
Telephone: 202-564-8600
Last EDR Contact: 01/19/2021
Next Scheduled EDR Contact: 05/03/2021
Data Release Frequency: Varies

RAATS: RCRA Administrative Action Tracking System

RCRA Administration Action Tracking System. RAATS contains records based on enforcement actions issued under RCRA pertaining to major violators and includes administrative and civil actions brought by the EPA. For administration actions after September 30, 1995, data entry in the RAATS database was discontinued. EPA will retain a copy of the database for historical records. It was necessary to terminate RAATS because a decrease in agency resources made it impossible to continue to update the information contained in the database.

Date of Government Version: 04/17/1995
Date Data Arrived at EDR: 07/03/1995
Date Made Active in Reports: 08/07/1995
Number of Days to Update: 35

Source: EPA
Telephone: 202-564-4104
Last EDR Contact: 06/02/2008
Next Scheduled EDR Contact: 09/01/2008
Data Release Frequency: No Update Planned

GOVERNMENT RECORDS SEARCHED / DATA CURRENCY TRACKING

PRP: Potentially Responsible Parties

A listing of verified Potentially Responsible Parties

Date of Government Version: 12/30/2020	Source: EPA
Date Data Arrived at EDR: 01/14/2021	Telephone: 202-564-6023
Date Made Active in Reports: 03/05/2021	Last EDR Contact: 01/14/2021
Number of Days to Update: 50	Next Scheduled EDR Contact: 05/17/2021
	Data Release Frequency: Quarterly

PADS: PCB Activity Database System

PCB Activity Database. PADS Identifies generators, transporters, commercial storers and/or brokers and disposers of PCB's who are required to notify the EPA of such activities.

Date of Government Version: 10/09/2019	Source: EPA
Date Data Arrived at EDR: 10/11/2019	Telephone: 202-566-0500
Date Made Active in Reports: 12/20/2019	Last EDR Contact: 01/08/2021
Number of Days to Update: 70	Next Scheduled EDR Contact: 04/19/2021
	Data Release Frequency: Annually

ICIS: Integrated Compliance Information System

The Integrated Compliance Information System (ICIS) supports the information needs of the national enforcement and compliance program as well as the unique needs of the National Pollutant Discharge Elimination System (NPDES) program.

Date of Government Version: 11/18/2016	Source: Environmental Protection Agency
Date Data Arrived at EDR: 11/23/2016	Telephone: 202-564-2501
Date Made Active in Reports: 02/10/2017	Last EDR Contact: 12/30/2020
Number of Days to Update: 79	Next Scheduled EDR Contact: 04/19/2021
	Data Release Frequency: Quarterly

FTTS: FIFRA/ TSCA Tracking System - FIFRA (Federal Insecticide, Fungicide, & Rodenticide Act)/TSCA (Toxic Substances Control Act)

FTTS tracks administrative cases and pesticide enforcement actions and compliance activities related to FIFRA, TSCA and EPCRA (Emergency Planning and Community Right-to-Know Act). To maintain currency, EDR contacts the Agency on a quarterly basis.

Date of Government Version: 04/09/2009	Source: EPA/Office of Prevention, Pesticides and Toxic Substances
Date Data Arrived at EDR: 04/16/2009	Telephone: 202-566-1667
Date Made Active in Reports: 05/11/2009	Last EDR Contact: 08/18/2017
Number of Days to Update: 25	Next Scheduled EDR Contact: 12/04/2017
	Data Release Frequency: No Update Planned

FTTS INSP: FIFRA/ TSCA Tracking System - FIFRA (Federal Insecticide, Fungicide, & Rodenticide Act)/TSCA (Toxic Substances Control Act)

A listing of FIFRA/TSCA Tracking System (FTTS) inspections and enforcements.

Date of Government Version: 04/09/2009	Source: EPA
Date Data Arrived at EDR: 04/16/2009	Telephone: 202-566-1667
Date Made Active in Reports: 05/11/2009	Last EDR Contact: 08/18/2017
Number of Days to Update: 25	Next Scheduled EDR Contact: 12/04/2017
	Data Release Frequency: No Update Planned

MLTS: Material Licensing Tracking System

MLTS is maintained by the Nuclear Regulatory Commission and contains a list of approximately 8,100 sites which possess or use radioactive materials and which are subject to NRC licensing requirements. To maintain currency, EDR contacts the Agency on a quarterly basis.

Date of Government Version: 08/05/2020	Source: Nuclear Regulatory Commission
Date Data Arrived at EDR: 08/10/2020	Telephone: 301-415-7169
Date Made Active in Reports: 10/08/2020	Last EDR Contact: 01/19/2021
Number of Days to Update: 59	Next Scheduled EDR Contact: 05/03/2021
	Data Release Frequency: Quarterly

GOVERNMENT RECORDS SEARCHED / DATA CURRENCY TRACKING

COAL ASH DOE: Steam-Electric Plant Operation Data

A listing of power plants that store ash in surface ponds.

Date of Government Version: 12/31/2019	Source: Department of Energy
Date Data Arrived at EDR: 12/01/2020	Telephone: 202-586-8719
Date Made Active in Reports: 02/09/2021	Last EDR Contact: 03/05/2021
Number of Days to Update: 70	Next Scheduled EDR Contact: 06/14/2021
	Data Release Frequency: Varies

COAL ASH EPA: Coal Combustion Residues Surface Impoundments List

A listing of coal combustion residues surface impoundments with high hazard potential ratings.

Date of Government Version: 01/12/2017	Source: Environmental Protection Agency
Date Data Arrived at EDR: 03/05/2019	Telephone: N/A
Date Made Active in Reports: 11/11/2019	Last EDR Contact: 03/02/2021
Number of Days to Update: 251	Next Scheduled EDR Contact: 06/14/2021
	Data Release Frequency: Varies

PCB TRANSFORMER: PCB Transformer Registration Database

The database of PCB transformer registrations that includes all PCB registration submittals.

Date of Government Version: 09/13/2019	Source: Environmental Protection Agency
Date Data Arrived at EDR: 11/06/2019	Telephone: 202-566-0517
Date Made Active in Reports: 02/10/2020	Last EDR Contact: 02/05/2021
Number of Days to Update: 96	Next Scheduled EDR Contact: 05/17/2021
	Data Release Frequency: Varies

RADINFO: Radiation Information Database

The Radiation Information Database (RADINFO) contains information about facilities that are regulated by U.S. Environmental Protection Agency (EPA) regulations for radiation and radioactivity.

Date of Government Version: 07/01/2019	Source: Environmental Protection Agency
Date Data Arrived at EDR: 07/01/2019	Telephone: 202-343-9775
Date Made Active in Reports: 09/23/2019	Last EDR Contact: 01/08/2021
Number of Days to Update: 84	Next Scheduled EDR Contact: 04/12/2021
	Data Release Frequency: Quarterly

HIST FTTS: FIFRA/TSCA Tracking System Administrative Case Listing

A complete administrative case listing from the FIFRA/TSCA Tracking System (FTTS) for all ten EPA regions. The information was obtained from the National Compliance Database (NCDB). NCDB supports the implementation of FIFRA (Federal Insecticide, Fungicide, and Rodenticide Act) and TSCA (Toxic Substances Control Act). Some EPA regions are now closing out records. Because of that, and the fact that some EPA regions are not providing EPA Headquarters with updated records, it was decided to create a HIST FTTS database. It included records that may not be included in the newer FTTS database updates. This database is no longer updated.

Date of Government Version: 10/19/2006	Source: Environmental Protection Agency
Date Data Arrived at EDR: 03/01/2007	Telephone: 202-564-2501
Date Made Active in Reports: 04/10/2007	Last EDR Contact: 12/17/2007
Number of Days to Update: 40	Next Scheduled EDR Contact: 03/17/2008
	Data Release Frequency: No Update Planned

HIST FTTS INSP: FIFRA/TSCA Tracking System Inspection & Enforcement Case Listing

A complete inspection and enforcement case listing from the FIFRA/TSCA Tracking System (FTTS) for all ten EPA regions. The information was obtained from the National Compliance Database (NCDB). NCDB supports the implementation of FIFRA (Federal Insecticide, Fungicide, and Rodenticide Act) and TSCA (Toxic Substances Control Act). Some EPA regions are now closing out records. Because of that, and the fact that some EPA regions are not providing EPA Headquarters with updated records, it was decided to create a HIST FTTS database. It included records that may not be included in the newer FTTS database updates. This database is no longer updated.

GOVERNMENT RECORDS SEARCHED / DATA CURRENCY TRACKING

Date of Government Version: 10/19/2006
Date Data Arrived at EDR: 03/01/2007
Date Made Active in Reports: 04/10/2007
Number of Days to Update: 40

Source: Environmental Protection Agency
Telephone: 202-564-2501
Last EDR Contact: 12/17/2008
Next Scheduled EDR Contact: 03/17/2008
Data Release Frequency: No Update Planned

DOT OPS: Incident and Accident Data

Department of Transportation, Office of Pipeline Safety Incident and Accident data.

Date of Government Version: 01/02/2020
Date Data Arrived at EDR: 01/28/2020
Date Made Active in Reports: 04/17/2020
Number of Days to Update: 80

Source: Department of Transportation, Office of Pipeline Safety
Telephone: 202-366-4595
Last EDR Contact: 01/27/2021
Next Scheduled EDR Contact: 05/10/2021
Data Release Frequency: Quarterly

CONSENT: Superfund (CERCLA) Consent Decrees

Major legal settlements that establish responsibility and standards for cleanup at NPL (Superfund) sites. Released periodically by United States District Courts after settlement by parties to litigation matters.

Date of Government Version: 09/30/2020
Date Data Arrived at EDR: 10/08/2020
Date Made Active in Reports: 01/04/2021
Number of Days to Update: 88

Source: Department of Justice, Consent Decree Library
Telephone: Varies
Last EDR Contact: 01/04/2021
Next Scheduled EDR Contact: 04/19/2021
Data Release Frequency: Varies

BRS: Biennial Reporting System

The Biennial Reporting System is a national system administered by the EPA that collects data on the generation and management of hazardous waste. BRS captures detailed data from two groups: Large Quantity Generators (LQG) and Treatment, Storage, and Disposal Facilities.

Date of Government Version: 12/31/2017
Date Data Arrived at EDR: 06/22/2020
Date Made Active in Reports: 11/20/2020
Number of Days to Update: 151

Source: EPA/NTIS
Telephone: 800-424-9346
Last EDR Contact: 12/23/2020
Next Scheduled EDR Contact: 04/05/2021
Data Release Frequency: Biennially

INDIAN RESERV: Indian Reservations

This map layer portrays Indian administered lands of the United States that have any area equal to or greater than 640 acres.

Date of Government Version: 12/31/2014
Date Data Arrived at EDR: 07/14/2015
Date Made Active in Reports: 01/10/2017
Number of Days to Update: 546

Source: USGS
Telephone: 202-208-3710
Last EDR Contact: 01/08/2021
Next Scheduled EDR Contact: 04/19/2021
Data Release Frequency: Semi-Annually

FUSRAP: Formerly Utilized Sites Remedial Action Program

DOE established the Formerly Utilized Sites Remedial Action Program (FUSRAP) in 1974 to remediate sites where radioactive contamination remained from Manhattan Project and early U.S. Atomic Energy Commission (AEC) operations.

Date of Government Version: 08/08/2017
Date Data Arrived at EDR: 09/11/2018
Date Made Active in Reports: 09/14/2018
Number of Days to Update: 3

Source: Department of Energy
Telephone: 202-586-3559
Last EDR Contact: 02/02/2021
Next Scheduled EDR Contact: 05/17/2021
Data Release Frequency: Varies

UMTRA: Uranium Mill Tailings Sites

Uranium ore was mined by private companies for federal government use in national defense programs. When the mills shut down, large piles of the sand-like material (mill tailings) remain after uranium has been extracted from the ore. Levels of human exposure to radioactive materials from the piles are low; however, in some cases tailings were used as construction materials before the potential health hazards of the tailings were recognized.

GOVERNMENT RECORDS SEARCHED / DATA CURRENCY TRACKING

Date of Government Version: 08/30/2019
Date Data Arrived at EDR: 11/15/2019
Date Made Active in Reports: 01/28/2020
Number of Days to Update: 74

Source: Department of Energy
Telephone: 505-845-0011
Last EDR Contact: 02/18/2021
Next Scheduled EDR Contact: 05/31/2021
Data Release Frequency: Varies

LEAD SMELTER 1: Lead Smelter Sites

A listing of former lead smelter site locations.

Date of Government Version: 12/30/2020
Date Data Arrived at EDR: 01/14/2021
Date Made Active in Reports: 02/09/2021
Number of Days to Update: 26

Source: Environmental Protection Agency
Telephone: 703-603-8787
Last EDR Contact: 03/04/2021
Next Scheduled EDR Contact: 04/12/2021
Data Release Frequency: Varies

LEAD SMELTER 2: Lead Smelter Sites

A list of several hundred sites in the U.S. where secondary lead smelting was done from 1931 and 1964. These sites may pose a threat to public health through ingestion or inhalation of contaminated soil or dust

Date of Government Version: 04/05/2001
Date Data Arrived at EDR: 10/27/2010
Date Made Active in Reports: 12/02/2010
Number of Days to Update: 36

Source: American Journal of Public Health
Telephone: 703-305-6451
Last EDR Contact: 12/02/2009
Next Scheduled EDR Contact: N/A
Data Release Frequency: No Update Planned

US AIRS (AFS): Aerometric Information Retrieval System Facility Subsystem (AFS)

The database is a sub-system of Aerometric Information Retrieval System (AIRS). AFS contains compliance data on air pollution point sources regulated by the U.S. EPA and/or state and local air regulatory agencies. This information comes from source reports by various stationary sources of air pollution, such as electric power plants, steel mills, factories, and universities, and provides information about the air pollutants they produce. Action, air program, air program pollutant, and general level plant data. It is used to track emissions and compliance data from industrial plants.

Date of Government Version: 10/12/2016
Date Data Arrived at EDR: 10/26/2016
Date Made Active in Reports: 02/03/2017
Number of Days to Update: 100

Source: EPA
Telephone: 202-564-2496
Last EDR Contact: 09/26/2017
Next Scheduled EDR Contact: 01/08/2018
Data Release Frequency: Annually

US AIRS MINOR: Air Facility System Data

A listing of minor source facilities.

Date of Government Version: 10/12/2016
Date Data Arrived at EDR: 10/26/2016
Date Made Active in Reports: 02/03/2017
Number of Days to Update: 100

Source: EPA
Telephone: 202-564-2496
Last EDR Contact: 09/26/2017
Next Scheduled EDR Contact: 01/08/2018
Data Release Frequency: Annually

MINES VIOLATIONS: MSHA Violation Assessment Data

Mines violation and assessment information. Department of Labor, Mine Safety & Health Administration.

Date of Government Version: 11/24/2020
Date Data Arrived at EDR: 11/30/2020
Date Made Active in Reports: 01/25/2021
Number of Days to Update: 56

Source: DOL, Mine Safety & Health Administration
Telephone: 202-693-9424
Last EDR Contact: 03/01/2021
Next Scheduled EDR Contact: 06/14/2021
Data Release Frequency: Quarterly

US MINES: Mines Master Index File

Contains all mine identification numbers issued for mines active or opened since 1971. The data also includes violation information.

GOVERNMENT RECORDS SEARCHED / DATA CURRENCY TRACKING

Date of Government Version: 11/03/2020
Date Data Arrived at EDR: 11/23/2020
Date Made Active in Reports: 01/25/2021
Number of Days to Update: 63

Source: Department of Labor, Mine Safety and Health Administration
Telephone: 303-231-5959
Last EDR Contact: 02/24/2021
Next Scheduled EDR Contact: 06/06/2021
Data Release Frequency: Semi-Annually

US MINES 2: Ferrous and Nonferrous Metal Mines Database Listing

This map layer includes ferrous (ferrous metal mines are facilities that extract ferrous metals, such as iron ore or molybdenum) and nonferrous (Nonferrous metal mines are facilities that extract nonferrous metals, such as gold, silver, copper, zinc, and lead) metal mines in the United States.

Date of Government Version: 05/06/2020
Date Data Arrived at EDR: 05/27/2020
Date Made Active in Reports: 08/13/2020
Number of Days to Update: 78

Source: USGS
Telephone: 703-648-7709
Last EDR Contact: 02/26/2021
Next Scheduled EDR Contact: 06/06/2021
Data Release Frequency: Varies

US MINES 3: Active Mines & Mineral Plants Database Listing

Active Mines and Mineral Processing Plant operations for commodities monitored by the Minerals Information Team of the USGS.

Date of Government Version: 04/14/2011
Date Data Arrived at EDR: 06/08/2011
Date Made Active in Reports: 09/13/2011
Number of Days to Update: 97

Source: USGS
Telephone: 703-648-7709
Last EDR Contact: 02/26/2021
Next Scheduled EDR Contact: 06/06/2021
Data Release Frequency: Varies

ABANDONED MINES: Abandoned Mines

An inventory of land and water impacted by past mining (primarily coal mining) is maintained by OSMRE to provide information needed to implement the Surface Mining Control and Reclamation Act of 1977 (SMCRA). The inventory contains information on the location, type, and extent of AML impacts, as well as, information on the cost associated with the reclamation of those problems. The inventory is based upon field surveys by State, Tribal, and OSMRE program officials. It is dynamic to the extent that it is modified as new problems are identified and existing problems are reclaimed.

Date of Government Version: 12/11/2020
Date Data Arrived at EDR: 12/11/2020
Date Made Active in Reports: 03/02/2021
Number of Days to Update: 81

Source: Department of Interior
Telephone: 202-208-2609
Last EDR Contact: 03/08/2021
Next Scheduled EDR Contact: 06/21/2021
Data Release Frequency: Quarterly

FINDS: Facility Index System/Facility Registry System

Facility Index System. FINDS contains both facility information and 'pointers' to other sources that contain more detail. EDR includes the following FINDS databases in this report: PCS (Permit Compliance System), AIRS (Aerometric Information Retrieval System), DOCKET (Enforcement Docket used to manage and track information on civil judicial enforcement cases for all environmental statutes), FURS (Federal Underground Injection Control), C-DOCKET (Criminal Docket System used to track criminal enforcement actions for all environmental statutes), FFIS (Federal Facilities Information System), STATE (State Environmental Laws and Statutes), and PADS (PCB Activity Data System).

Date of Government Version: 11/04/2020
Date Data Arrived at EDR: 12/01/2020
Date Made Active in Reports: 01/25/2021
Number of Days to Update: 55

Source: EPA
Telephone: (415) 947-8000
Last EDR Contact: 03/03/2021
Next Scheduled EDR Contact: 06/14/2021
Data Release Frequency: Quarterly

ECHO: Enforcement & Compliance History Information

ECHO provides integrated compliance and enforcement information for about 800,000 regulated facilities nationwide.

Date of Government Version: 10/03/2020
Date Data Arrived at EDR: 10/06/2020
Date Made Active in Reports: 01/04/2021
Number of Days to Update: 90

Source: Environmental Protection Agency
Telephone: 202-564-2280
Last EDR Contact: 01/08/2021
Next Scheduled EDR Contact: 04/19/2021
Data Release Frequency: Quarterly

GOVERNMENT RECORDS SEARCHED / DATA CURRENCY TRACKING

UXO: Unexploded Ordnance Sites

A listing of unexploded ordnance site locations

Date of Government Version: 12/31/2018	Source: Department of Defense
Date Data Arrived at EDR: 07/02/2020	Telephone: 703-704-1564
Date Made Active in Reports: 09/17/2020	Last EDR Contact: 01/15/2021
Number of Days to Update: 77	Next Scheduled EDR Contact: 04/26/2021
	Data Release Frequency: Varies

DOCKET HWC: Hazardous Waste Compliance Docket Listing

A complete list of the Federal Agency Hazardous Waste Compliance Docket Facilities.

Date of Government Version: 11/03/2020	Source: Environmental Protection Agency
Date Data Arrived at EDR: 11/17/2020	Telephone: 202-564-0527
Date Made Active in Reports: 02/09/2021	Last EDR Contact: 02/26/2021
Number of Days to Update: 84	Next Scheduled EDR Contact: 06/06/2021
	Data Release Frequency: Varies

FUELS PROGRAM: EPA Fuels Program Registered Listing

This listing includes facilities that are registered under the Part 80 (Code of Federal Regulations) EPA Fuels Programs. All companies now are required to submit new and updated registrations.

Date of Government Version: 11/13/2020	Source: EPA
Date Data Arrived at EDR: 11/13/2020	Telephone: 800-385-6164
Date Made Active in Reports: 01/25/2021	Last EDR Contact: 02/17/2021
Number of Days to Update: 73	Next Scheduled EDR Contact: 05/31/2021
	Data Release Frequency: Quarterly

CA BOND EXP. PLAN: Bond Expenditure Plan

Department of Health Services developed a site-specific expenditure plan as the basis for an appropriation of Hazardous Substance Cleanup Bond Act funds. It is not updated.

Date of Government Version: 01/01/1989	Source: Department of Health Services
Date Data Arrived at EDR: 07/27/1994	Telephone: 916-255-2118
Date Made Active in Reports: 08/02/1994	Last EDR Contact: 05/31/1994
Number of Days to Update: 6	Next Scheduled EDR Contact: N/A
	Data Release Frequency: No Update Planned

CORTESE: "Cortese" Hazardous Waste & Substances Sites List

The sites for the list are designated by the State Water Resource Control Board (LUST), the Integrated Waste Board (SWF/LS), and the Department of Toxic Substances Control (Cal-Sites).

Date of Government Version: 06/22/2020	Source: CAL EPA/Office of Emergency Information
Date Data Arrived at EDR: 06/22/2020	Telephone: 916-323-3400
Date Made Active in Reports: 09/04/2020	Last EDR Contact: 12/17/2020
Number of Days to Update: 74	Next Scheduled EDR Contact: 04/05/2021
	Data Release Frequency: Quarterly

CUPA LIVERMORE-PLEASANTON: CUPA Facility Listing

list of facilities associated with the various CUPA programs in Livermore-Pleasanton

Date of Government Version: 05/01/2019	Source: Livermore-Pleasanton Fire Department
Date Data Arrived at EDR: 05/14/2019	Telephone: 925-454-2361
Date Made Active in Reports: 07/17/2019	Last EDR Contact: 02/12/2021
Number of Days to Update: 64	Next Scheduled EDR Contact: 05/24/2021
	Data Release Frequency: Varies

DRYCLEANERS: Cleaner Facilities

A list of drycleaner related facilities that have EPA ID numbers. These are facilities with certain SIC codes: power laundries, family and commercial; garment pressing and cleaner's agents; linen supply; coin-operated laundries and cleaning; drycleaning plants, except rugs; carpet and upholster cleaning; industrial launderers; laundry and garment services.

GOVERNMENT RECORDS SEARCHED / DATA CURRENCY TRACKING

Date of Government Version: 11/23/2020
Date Data Arrived at EDR: 11/25/2020
Date Made Active in Reports: 02/10/2021
Number of Days to Update: 77

Source: Department of Toxic Substance Control
Telephone: 916-327-4498
Last EDR Contact: 02/26/2021
Next Scheduled EDR Contact: 06/14/2021
Data Release Frequency: Annually

DRYCLEAN SOUTH COAST: South Coast Air Quality Management District Drycleaner Listing
A listing of dry cleaners in the South Coast Air Quality Management District

Date of Government Version: 11/17/2020
Date Data Arrived at EDR: 11/18/2020
Date Made Active in Reports: 02/04/2021
Number of Days to Update: 78

Source: South Coast Air Quality Management District
Telephone: 909-396-3211
Last EDR Contact: 02/22/2021
Next Scheduled EDR Contact: 06/06/2021
Data Release Frequency: Varies

DRYCLEAN AVAQMD: Antelope Valley Air Quality Management District Drycleaner Listing
A listing of dry cleaners in the Antelope Valley Air Quality Management District.

Date of Government Version: 11/23/2020
Date Data Arrived at EDR: 11/24/2020
Date Made Active in Reports: 02/10/2021
Number of Days to Update: 78

Source: Antelope Valley Air Quality Management District
Telephone: 661-723-8070
Last EDR Contact: 02/26/2021
Next Scheduled EDR Contact: 06/14/2021
Data Release Frequency: Varies

EMI: Emissions Inventory Data

Toxics and criteria pollutant emissions data collected by the ARB and local air pollution agencies.

Date of Government Version: 12/31/2018
Date Data Arrived at EDR: 06/16/2020
Date Made Active in Reports: 08/28/2020
Number of Days to Update: 73

Source: California Air Resources Board
Telephone: 916-322-2990
Last EDR Contact: 12/18/2020
Next Scheduled EDR Contact: 03/29/2021
Data Release Frequency: Varies

ENF: Enforcement Action Listing

A listing of Water Board Enforcement Actions. Formal is everything except Oral/Verbal Communication, Notice of Violation, Expedited Payment Letter, and Staff Enforcement Letter.

Date of Government Version: 10/16/2020
Date Data Arrived at EDR: 10/19/2020
Date Made Active in Reports: 01/07/2021
Number of Days to Update: 80

Source: State Water Resources Control Board
Telephone: 916-445-9379
Last EDR Contact: 01/20/2021
Next Scheduled EDR Contact: 05/03/2021
Data Release Frequency: Varies

Financial Assurance 1: Financial Assurance Information Listing
Financial Assurance information

Date of Government Version: 10/13/2020
Date Data Arrived at EDR: 10/14/2020
Date Made Active in Reports: 01/04/2021
Number of Days to Update: 82

Source: Department of Toxic Substances Control
Telephone: 916-255-3628
Last EDR Contact: 01/22/2021
Next Scheduled EDR Contact: 05/03/2021
Data Release Frequency: Varies

Financial Assurance 2: Financial Assurance Information Listing

A listing of financial assurance information for solid waste facilities. Financial assurance is intended to ensure that resources are available to pay for the cost of closure, post-closure care, and corrective measures if the owner or operator of a regulated facility is unable or unwilling to pay.

Date of Government Version: 11/12/2020
Date Data Arrived at EDR: 11/13/2020
Date Made Active in Reports: 01/29/2021
Number of Days to Update: 77

Source: California Integrated Waste Management Board
Telephone: 916-341-6066
Last EDR Contact: 02/08/2021
Next Scheduled EDR Contact: 05/24/2021
Data Release Frequency: Varies

GOVERNMENT RECORDS SEARCHED / DATA CURRENCY TRACKING

HAZNET: Facility and Manifest Data

Facility and Manifest Data. The data is extracted from the copies of hazardous waste manifests received each year by the DTSC. The annual volume of manifests is typically 700,000 - 1,000,000 annually, representing approximately 350,000 - 500,000 shipments. Data are from the manifests submitted without correction, and therefore many contain some invalid values for data elements such as generator ID, TSD ID, waste category, and disposal method. This database begins with calendar year 1993.

Date of Government Version: 12/31/2019	Source: California Environmental Protection Agency
Date Data Arrived at EDR: 04/15/2020	Telephone: 916-255-1136
Date Made Active in Reports: 07/02/2020	Last EDR Contact: 01/05/2021
Number of Days to Update: 78	Next Scheduled EDR Contact: 04/19/2021
	Data Release Frequency: Annually

ICE: ICE

Contains data pertaining to the Permitted Facilities with Inspections / Enforcements sites tracked in Envirostor.

Date of Government Version: 11/13/2020	Source: Department of Toxic Substances Control
Date Data Arrived at EDR: 11/13/2020	Telephone: 877-786-9427
Date Made Active in Reports: 02/01/2021	Last EDR Contact: 02/17/2021
Number of Days to Update: 80	Next Scheduled EDR Contact: 05/31/2021
	Data Release Frequency: Quarterly

HIST CORTESE: Hazardous Waste & Substance Site List

The sites for the list are designated by the State Water Resource Control Board [LUST], the Integrated Waste Board [SWF/LS], and the Department of Toxic Substances Control [CALSITES]. This listing is no longer updated by the state agency.

Date of Government Version: 04/01/2001	Source: Department of Toxic Substances Control
Date Data Arrived at EDR: 01/22/2009	Telephone: 916-323-3400
Date Made Active in Reports: 04/08/2009	Last EDR Contact: 01/22/2009
Number of Days to Update: 76	Next Scheduled EDR Contact: N/A
	Data Release Frequency: No Update Planned

HWP: EnviroStor Permitted Facilities Listing

Detailed information on permitted hazardous waste facilities and corrective action ("cleanups") tracked in EnviroStor.

Date of Government Version: 11/13/2020	Source: Department of Toxic Substances Control
Date Data Arrived at EDR: 11/13/2020	Telephone: 916-323-3400
Date Made Active in Reports: 02/01/2021	Last EDR Contact: 02/17/2021
Number of Days to Update: 80	Next Scheduled EDR Contact: 05/31/2021
	Data Release Frequency: Quarterly

HWT: Registered Hazardous Waste Transporter Database

A listing of hazardous waste transporters. In California, unless specifically exempted, it is unlawful for any person to transport hazardous wastes unless the person holds a valid registration issued by DTSC. A hazardous waste transporter registration is valid for one year and is assigned a unique registration number.

Date of Government Version: 10/05/2020	Source: Department of Toxic Substances Control
Date Data Arrived at EDR: 10/06/2020	Telephone: 916-440-7145
Date Made Active in Reports: 12/23/2020	Last EDR Contact: 01/05/2021
Number of Days to Update: 78	Next Scheduled EDR Contact: 04/19/2021
	Data Release Frequency: Quarterly

MINES: Mines Site Location Listing

A listing of mine site locations from the Office of Mine Reclamation.

Date of Government Version: 12/07/2020	Source: Department of Conservation
Date Data Arrived at EDR: 12/08/2020	Telephone: 916-322-1080
Date Made Active in Reports: 02/22/2021	Last EDR Contact: 12/08/2020
Number of Days to Update: 76	Next Scheduled EDR Contact: 03/22/2021
	Data Release Frequency: Quarterly

GOVERNMENT RECORDS SEARCHED / DATA CURRENCY TRACKING

MWMP: Medical Waste Management Program Listing

The Medical Waste Management Program (MWMP) ensures the proper handling and disposal of medical waste by permitting and inspecting medical waste Offsite Treatment Facilities (PDF) and Transfer Stations (PDF) throughout the state. MWMP also oversees all Medical Waste Transporters.

Date of Government Version: 10/30/2020	Source: Department of Public Health
Date Data Arrived at EDR: 12/01/2020	Telephone: 916-558-1784
Date Made Active in Reports: 02/12/2021	Last EDR Contact: 03/03/2021
Number of Days to Update: 73	Next Scheduled EDR Contact: 06/14/2021
	Data Release Frequency: Varies

NPDES: NPDES Permits Listing

A listing of NPDES permits, including stormwater.

Date of Government Version: 11/09/2020	Source: State Water Resources Control Board
Date Data Arrived at EDR: 11/10/2020	Telephone: 916-445-9379
Date Made Active in Reports: 01/27/2021	Last EDR Contact: 02/09/2021
Number of Days to Update: 78	Next Scheduled EDR Contact: 05/24/2021
	Data Release Frequency: Quarterly

PEST LIC: Pesticide Regulation Licenses Listing

A listing of licenses and certificates issued by the Department of Pesticide Regulation. The DPR issues licenses and/or certificates to: Persons and businesses that apply or sell pesticides; Pest control dealers and brokers; Persons who advise on agricultural pesticide applications.

Date of Government Version: 11/30/2020	Source: Department of Pesticide Regulation
Date Data Arrived at EDR: 12/01/2020	Telephone: 916-445-4038
Date Made Active in Reports: 02/12/2021	Last EDR Contact: 03/03/2021
Number of Days to Update: 73	Next Scheduled EDR Contact: 06/14/2021
	Data Release Frequency: Quarterly

PROC: Certified Processors Database

A listing of certified processors.

Date of Government Version: 12/07/2020	Source: Department of Conservation
Date Data Arrived at EDR: 12/08/2020	Telephone: 916-323-3836
Date Made Active in Reports: 02/22/2021	Last EDR Contact: 12/08/2020
Number of Days to Update: 76	Next Scheduled EDR Contact: 03/22/2021
	Data Release Frequency: Quarterly

NOTIFY 65: Proposition 65 Records

Listings of all Proposition 65 incidents reported to counties by the State Water Resources Control Board and the Regional Water Quality Control Board. This database is no longer updated by the reporting agency.

Date of Government Version: 12/07/2020	Source: State Water Resources Control Board
Date Data Arrived at EDR: 12/09/2020	Telephone: 916-445-3846
Date Made Active in Reports: 12/10/2020	Last EDR Contact: 12/07/2020
Number of Days to Update: 1	Next Scheduled EDR Contact: 03/29/2021
	Data Release Frequency: No Update Planned

UIC: UIC Listing

A listing of wells identified as underground injection wells, in the California Oil and Gas Wells database.

Date of Government Version: 02/01/2021	Source: Department of Conservation
Date Data Arrived at EDR: 02/19/2021	Telephone: 916-445-2408
Date Made Active in Reports: 02/22/2021	Last EDR Contact: 02/18/2021
Number of Days to Update: 3	Next Scheduled EDR Contact: 03/22/2021
	Data Release Frequency: Varies

GOVERNMENT RECORDS SEARCHED / DATA CURRENCY TRACKING

UIC GEO: Underground Injection Control Sites (GEOTRACKER)

Underground control injection sites

Date of Government Version: 12/04/2020
Date Data Arrived at EDR: 12/04/2020
Date Made Active in Reports: 02/18/2021
Number of Days to Update: 76

Source: State Water Resource Control Board
Telephone: 866-480-1028
Last EDR Contact: 12/04/2020
Next Scheduled EDR Contact: 03/22/2021
Data Release Frequency: Varies

WASTEWATER PITS: Oil Wastewater Pits Listing

Water officials discovered that oil producers have been dumping chemical-laden wastewater into hundreds of unlined pits that are operating without proper permits. Inspections completed by the Central Valley Regional Water Quality Control Board revealed the existence of previously unidentified waste sites. The water boards review found that more than one-third of the region's active disposal pits are operating without permission.

Date of Government Version: 11/19/2019
Date Data Arrived at EDR: 01/07/2020
Date Made Active in Reports: 03/09/2020
Number of Days to Update: 62

Source: RWQCB, Central Valley Region
Telephone: 559-445-5577
Last EDR Contact: 01/08/2021
Next Scheduled EDR Contact: 04/19/2021
Data Release Frequency: Varies

WDS: Waste Discharge System

Sites which have been issued waste discharge requirements.

Date of Government Version: 06/19/2007
Date Data Arrived at EDR: 06/20/2007
Date Made Active in Reports: 06/29/2007
Number of Days to Update: 9

Source: State Water Resources Control Board
Telephone: 916-341-5227
Last EDR Contact: 02/16/2021
Next Scheduled EDR Contact: 05/31/2021
Data Release Frequency: No Update Planned

WIP: Well Investigation Program Case List

Well Investigation Program case in the San Gabriel and San Fernando Valley area.

Date of Government Version: 07/03/2009
Date Data Arrived at EDR: 07/21/2009
Date Made Active in Reports: 08/03/2009
Number of Days to Update: 13

Source: Los Angeles Water Quality Control Board
Telephone: 213-576-6726
Last EDR Contact: 12/15/2020
Next Scheduled EDR Contact: 04/05/2021
Data Release Frequency: No Update Planned

MILITARY PRIV SITES: Military Privatized Sites (GEOTRACKER)

Military privatized sites

Date of Government Version: 12/04/2020
Date Data Arrived at EDR: 12/04/2020
Date Made Active in Reports: 02/18/2021
Number of Days to Update: 76

Source: State Water Resources Control Board
Telephone: 866-480-1028
Last EDR Contact: 12/04/2020
Next Scheduled EDR Contact: 03/22/2021
Data Release Frequency: Varies

PROJECT: Project Sites (GEOTRACKER)

Projects sites

Date of Government Version: 12/04/2020
Date Data Arrived at EDR: 12/04/2020
Date Made Active in Reports: 02/18/2021
Number of Days to Update: 76

Source: State Water Resources Control Board
Telephone: 866-480-1028
Last EDR Contact: 12/04/2020
Next Scheduled EDR Contact: 03/22/2021
Data Release Frequency: Varies

WDR: Waste Discharge Requirements Listing

In general, the Waste Discharge Requirements (WDRs) Program (sometimes also referred to as the "Non Chapter 15 (Non 15) Program") regulates point discharges that are exempt pursuant to Subsection 20090 of Title 27 and not subject to the Federal Water Pollution Control Act. Exemptions from Title 27 may be granted for nine categories of discharges (e.g., sewage, wastewater, etc.) that meet, and continue to meet, the preconditions listed for each specific exemption. The scope of the WDRs Program also includes the discharge of wastes classified as inert, pursuant to section 20230 of Title 27.

GOVERNMENT RECORDS SEARCHED / DATA CURRENCY TRACKING

Date of Government Version: 12/07/2020
Date Data Arrived at EDR: 12/08/2020
Date Made Active in Reports: 02/22/2021
Number of Days to Update: 76

Source: State Water Resources Control Board
Telephone: 916-341-5810
Last EDR Contact: 12/08/2020
Next Scheduled EDR Contact: 03/22/2021
Data Release Frequency: Quarterly

CIWQS: California Integrated Water Quality System

The California Integrated Water Quality System (CIWQS) is a computer system used by the State and Regional Water Quality Control Boards to track information about places of environmental interest, manage permits and other orders, track inspections, and manage violations and enforcement activities.

Date of Government Version: 11/30/2020
Date Data Arrived at EDR: 12/01/2020
Date Made Active in Reports: 02/12/2021
Number of Days to Update: 73

Source: State Water Resources Control Board
Telephone: 866-794-4977
Last EDR Contact: 03/03/2021
Next Scheduled EDR Contact: 06/14/2021
Data Release Frequency: Varies

CERS: CalEPA Regulated Site Portal Data

The CalEPA Regulated Site Portal database combines data about environmentally regulated sites and facilities in California into a single database. It combines data from a variety of state and federal databases, and provides an overview of regulated activities across the spectrum of environmental programs for any given location in California. These activities include hazardous materials and waste, state and federal cleanups, impacted ground and surface waters, and toxic materials

Date of Government Version: 10/19/2020
Date Data Arrived at EDR: 10/19/2020
Date Made Active in Reports: 01/07/2021
Number of Days to Update: 80

Source: California Environmental Protection Agency
Telephone: 916-323-2514
Last EDR Contact: 01/20/2021
Next Scheduled EDR Contact: 05/03/2021
Data Release Frequency: Varies

NON-CASE INFO: Non-Case Information Sites (GEOTRACKER)

Non-Case Information sites

Date of Government Version: 12/04/2020
Date Data Arrived at EDR: 12/04/2020
Date Made Active in Reports: 02/18/2021
Number of Days to Update: 76

Source: State Water Resources Control Board
Telephone: 866-480-1028
Last EDR Contact: 12/04/2020
Next Scheduled EDR Contact: 03/22/2021
Data Release Frequency: Varies

OTHER OIL GAS: Other Oil & Gas Projects Sites (GEOTRACKER)

Other Oil & Gas Projects sites

Date of Government Version: 12/04/2020
Date Data Arrived at EDR: 12/04/2020
Date Made Active in Reports: 02/18/2021
Number of Days to Update: 76

Source: State Water Resources Control Board
Telephone: 866-480-1028
Last EDR Contact: 12/04/2020
Next Scheduled EDR Contact: 03/22/2021
Data Release Frequency: Varies

PROD WATER PONDS: Produced Water Ponds Sites (GEOTRACKER)

Produced water ponds sites

Date of Government Version: 12/04/2020
Date Data Arrived at EDR: 12/04/2020
Date Made Active in Reports: 02/18/2021
Number of Days to Update: 76

Source: State Water Resources Control Board
Telephone: 866-480-1028
Last EDR Contact: 12/04/2020
Next Scheduled EDR Contact: 03/22/2021
Data Release Frequency: Varies

SAMPLING POINT: Sampling Point ? Public Sites (GEOTRACKER)

Sampling point - public sites

GOVERNMENT RECORDS SEARCHED / DATA CURRENCY TRACKING

Date of Government Version: 12/04/2020
Date Data Arrived at EDR: 12/04/2020
Date Made Active in Reports: 02/18/2021
Number of Days to Update: 76

Source: State Water Resources Control Board
Telephone: 866-480-1028
Last EDR Contact: 12/04/2020
Next Scheduled EDR Contact: 03/22/2021
Data Release Frequency: Varies

WELL STIM PROJ: Well Stimulation Project (GEOTRACKER)

Includes areas of groundwater monitoring plans, a depiction of the monitoring network, and the facilities, boundaries, and subsurface characteristics of the oilfield and the features (oil and gas wells, produced water ponds, UIC wells, water supply wells, etc?) being monitored

Date of Government Version: 12/04/2020
Date Data Arrived at EDR: 12/04/2020
Date Made Active in Reports: 02/18/2021
Number of Days to Update: 76

Source: State Water Resources Control Board
Telephone: 866-480-1028
Last EDR Contact: 12/04/2020
Next Scheduled EDR Contact: 03/22/2021
Data Release Frequency: Varies

PCS ENF: Enforcement data

No description is available for this data

Date of Government Version: 12/31/2014
Date Data Arrived at EDR: 02/05/2015
Date Made Active in Reports: 03/06/2015
Number of Days to Update: 29

Source: EPA
Telephone: 202-564-2497
Last EDR Contact: 12/30/2020
Next Scheduled EDR Contact: 04/19/2021
Data Release Frequency: Varies

HWTS: Hazardous Waste Tracking System

DTSC maintains the Hazardous Waste Tracking System that stores ID number information since the early 1980s and manifest data since 1993. The system collects both manifest copies from the generator and destination facility.

Date of Government Version: 10/13/2020
Date Data Arrived at EDR: 10/14/2020
Date Made Active in Reports: 11/03/2020
Number of Days to Update: 20

Source: Department of Toxic Substances Control
Telephone: 916-324-2444
Last EDR Contact: 01/19/2021
Next Scheduled EDR Contact: 04/19/2021
Data Release Frequency: Varies

PCS: Permit Compliance System

PCS is a computerized management information system that contains data on National Pollutant Discharge Elimination System (NPDES) permit holding facilities. PCS tracks the permit, compliance, and enforcement status of NPDES facilities.

Date of Government Version: 07/14/2011
Date Data Arrived at EDR: 08/05/2011
Date Made Active in Reports: 09/29/2011
Number of Days to Update: 55

Source: EPA, Office of Water
Telephone: 202-564-2496
Last EDR Contact: 01/04/2021
Next Scheduled EDR Contact: 04/19/2021
Data Release Frequency: Semi-Annually

PCS INACTIVE: Listing of Inactive PCS Permits

An inactive permit is a facility that has shut down or is no longer discharging.

Date of Government Version: 11/05/2014
Date Data Arrived at EDR: 01/06/2015
Date Made Active in Reports: 05/06/2015
Number of Days to Update: 120

Source: EPA
Telephone: 202-564-2496
Last EDR Contact: 01/04/2021
Next Scheduled EDR Contact: 04/19/2021
Data Release Frequency: Semi-Annually

MINES MRDS: Mineral Resources Data System

Mineral Resources Data System

GOVERNMENT RECORDS SEARCHED / DATA CURRENCY TRACKING

Date of Government Version: 04/06/2018
Date Data Arrived at EDR: 10/21/2019
Date Made Active in Reports: 10/24/2019
Number of Days to Update: 3

Source: USGS
Telephone: 703-648-6533
Last EDR Contact: 02/26/2021
Next Scheduled EDR Contact: 09/10/2018
Data Release Frequency: Varies

EDR HIGH RISK HISTORICAL RECORDS

EDR Exclusive Records

EDR MGP: EDR Proprietary Manufactured Gas Plants

The EDR Proprietary Manufactured Gas Plant Database includes records of coal gas plants (manufactured gas plants) compiled by EDR's researchers. Manufactured gas sites were used in the United States from the 1800's to 1950's to produce a gas that could be distributed and used as fuel. These plants used whale oil, rosin, coal, or a mixture of coal, oil, and water that also produced a significant amount of waste. Many of the byproducts of the gas production, such as coal tar (oily waste containing volatile and non-volatile chemicals), sludges, oils and other compounds are potentially hazardous to human health and the environment. The byproduct from this process was frequently disposed of directly at the plant site and can remain or spread slowly, serving as a continuous source of soil and groundwater contamination.

Date of Government Version: N/A
Date Data Arrived at EDR: N/A
Date Made Active in Reports: N/A
Number of Days to Update: N/A

Source: EDR, Inc.
Telephone: N/A
Last EDR Contact: N/A
Next Scheduled EDR Contact: N/A
Data Release Frequency: No Update Planned

EDR Hist Auto: EDR Exclusive Historical Auto Stations

EDR has searched selected national collections of business directories and has collected listings of potential gas station/filling station/service station sites that were available to EDR researchers. EDR's review was limited to those categories of sources that might, in EDR's opinion, include gas station/filling station/service station establishments. The categories reviewed included, but were not limited to gas, gas station, gasoline station, filling station, auto, automobile repair, auto service station, service station, etc. This database falls within a category of information EDR classifies as "High Risk Historical Records", or HRHR. EDR's HRHR effort presents unique and sometimes proprietary data about past sites and operations that typically create environmental concerns, but may not show up in current government records searches.

Date of Government Version: N/A
Date Data Arrived at EDR: N/A
Date Made Active in Reports: N/A
Number of Days to Update: N/A

Source: EDR, Inc.
Telephone: N/A
Last EDR Contact: N/A
Next Scheduled EDR Contact: N/A
Data Release Frequency: Varies

EDR Hist Cleaner: EDR Exclusive Historical Cleaners

EDR has searched selected national collections of business directories and has collected listings of potential dry cleaner sites that were available to EDR researchers. EDR's review was limited to those categories of sources that might, in EDR's opinion, include dry cleaning establishments. The categories reviewed included, but were not limited to dry cleaners, cleaners, laundry, laundromat, cleaning/laundry, wash & dry etc. This database falls within a category of information EDR classifies as "High Risk Historical Records", or HRHR. EDR's HRHR effort presents unique and sometimes proprietary data about past sites and operations that typically create environmental concerns, but may not show up in current government records searches.

Date of Government Version: N/A
Date Data Arrived at EDR: N/A
Date Made Active in Reports: N/A
Number of Days to Update: N/A

Source: EDR, Inc.
Telephone: N/A
Last EDR Contact: N/A
Next Scheduled EDR Contact: N/A
Data Release Frequency: Varies

EDR RECOVERED GOVERNMENT ARCHIVES

Exclusive Recovered Govt. Archives

GOVERNMENT RECORDS SEARCHED / DATA CURRENCY TRACKING

RGA LF: Recovered Government Archive Solid Waste Facilities List

The EDR Recovered Government Archive Landfill database provides a list of landfills derived from historical databases and includes many records that no longer appear in current government lists. Compiled from Records formerly available from the Department of Resources Recycling and Recovery in California.

Date of Government Version: N/A	Source: Department of Resources Recycling and Recovery
Date Data Arrived at EDR: 07/01/2013	Telephone: N/A
Date Made Active in Reports: 01/13/2014	Last EDR Contact: 06/01/2012
Number of Days to Update: 196	Next Scheduled EDR Contact: N/A
	Data Release Frequency: Varies

RGA LUST: Recovered Government Archive Leaking Underground Storage Tank

The EDR Recovered Government Archive Leaking Underground Storage Tank database provides a list of LUST incidents derived from historical databases and includes many records that no longer appear in current government lists. Compiled from Records formerly available from the State Water Resources Control Board in California.

Date of Government Version: N/A	Source: State Water Resources Control Board
Date Data Arrived at EDR: 07/01/2013	Telephone: N/A
Date Made Active in Reports: 12/30/2013	Last EDR Contact: 06/01/2012
Number of Days to Update: 182	Next Scheduled EDR Contact: N/A
	Data Release Frequency: Varies

COUNTY RECORDS

ALAMEDA COUNTY:

CS ALAMEDA: Contaminated Sites

A listing of contaminated sites overseen by the Toxic Release Program (oil and groundwater contamination from chemical releases and spills) and the Leaking Underground Storage Tank Program (soil and ground water contamination from leaking petroleum USTs).

Date of Government Version: 01/09/2019	Source: Alameda County Environmental Health Services
Date Data Arrived at EDR: 01/11/2019	Telephone: 510-567-6700
Date Made Active in Reports: 03/05/2019	Last EDR Contact: 01/04/2021
Number of Days to Update: 53	Next Scheduled EDR Contact: 04/19/2021
	Data Release Frequency: Semi-Annually

UST ALAMEDA: Underground Tanks

Underground storage tank sites located in Alameda county.

Date of Government Version: 10/01/2020	Source: Alameda County Environmental Health Services
Date Data Arrived at EDR: 10/06/2020	Telephone: 510-567-6700
Date Made Active in Reports: 12/23/2020	Last EDR Contact: 01/04/2021
Number of Days to Update: 78	Next Scheduled EDR Contact: 04/19/2021
	Data Release Frequency: Semi-Annually

AMADOR COUNTY:

CUPA AMADOR: CUPA Facility List

Cupa Facility List

Date of Government Version: 10/19/2020	Source: Amador County Environmental Health
Date Data Arrived at EDR: 10/22/2020	Telephone: 209-223-6439
Date Made Active in Reports: 01/12/2021	Last EDR Contact: 02/01/2021
Number of Days to Update: 82	Next Scheduled EDR Contact: 05/17/2021
	Data Release Frequency: Varies

BUTTE COUNTY:

GOVERNMENT RECORDS SEARCHED / DATA CURRENCY TRACKING

CUPA BUTTE: CUPA Facility Listing
Cupa facility list.

Date of Government Version: 04/21/2017
Date Data Arrived at EDR: 04/25/2017
Date Made Active in Reports: 08/09/2017
Number of Days to Update: 106

Source: Public Health Department
Telephone: 530-538-7149
Last EDR Contact: 12/30/2020
Next Scheduled EDR Contact: 04/19/2021
Data Release Frequency: No Update Planned

CALVERAS COUNTY:

CUPA CALVERAS: CUPA Facility Listing
Cupa Facility Listing

Date of Government Version: 12/15/2020
Date Data Arrived at EDR: 12/16/2020
Date Made Active in Reports: 12/24/2020
Number of Days to Update: 8

Source: Calveras County Environmental Health
Telephone: 209-754-6399
Last EDR Contact: 12/15/2020
Next Scheduled EDR Contact: 04/05/2021
Data Release Frequency: Quarterly

COLUSA COUNTY:

CUPA COLUSA: CUPA Facility List
Cupa facility list.

Date of Government Version: 04/06/2020
Date Data Arrived at EDR: 04/23/2020
Date Made Active in Reports: 07/10/2020
Number of Days to Update: 78

Source: Health & Human Services
Telephone: 530-458-0396
Last EDR Contact: 02/26/2021
Next Scheduled EDR Contact: 05/17/2021
Data Release Frequency: Semi-Annually

CONTRA COSTA COUNTY:

SL CONTRA COSTA: Site List

List includes sites from the underground tank, hazardous waste generator and business plan/2185 programs.

Date of Government Version: 10/19/2020
Date Data Arrived at EDR: 10/22/2020
Date Made Active in Reports: 01/13/2021
Number of Days to Update: 83

Source: Contra Costa Health Services Department
Telephone: 925-646-2286
Last EDR Contact: 01/25/2021
Next Scheduled EDR Contact: 05/10/2021
Data Release Frequency: Semi-Annually

DEL NORTE COUNTY:

CUPA DEL NORTE: CUPA Facility List
Cupa Facility list

Date of Government Version: 06/08/2020
Date Data Arrived at EDR: 08/13/2020
Date Made Active in Reports: 10/22/2020
Number of Days to Update: 70

Source: Del Norte County Environmental Health Division
Telephone: 707-465-0426
Last EDR Contact: 01/25/2021
Next Scheduled EDR Contact: 05/10/2021
Data Release Frequency: Varies

EL DORADO COUNTY:

GOVERNMENT RECORDS SEARCHED / DATA CURRENCY TRACKING

CUPA EL DORADO: CUPA Facility List CUPA facility list.

Date of Government Version: 10/22/2020
Date Data Arrived at EDR: 11/03/2020
Date Made Active in Reports: 01/20/2021
Number of Days to Update: 78

Source: El Dorado County Environmental Management Department
Telephone: 530-621-6623
Last EDR Contact: 02/08/2021
Next Scheduled EDR Contact: 05/10/2021
Data Release Frequency: Varies

FRESNO COUNTY:

CUPA FRESNO: CUPA Resources List

Certified Unified Program Agency. CUPA's are responsible for implementing a unified hazardous materials and hazardous waste management regulatory program. The agency provides oversight of businesses that deal with hazardous materials, operate underground storage tanks or aboveground storage tanks.

Date of Government Version: 10/02/2020
Date Data Arrived at EDR: 10/06/2020
Date Made Active in Reports: 12/22/2020
Number of Days to Update: 77

Source: Dept. of Community Health
Telephone: 559-445-3271
Last EDR Contact: 01/15/2021
Next Scheduled EDR Contact: 04/12/2021
Data Release Frequency: Semi-Annually

GLENN COUNTY:

CUPA GLENN: CUPA Facility List Cupa facility list

Date of Government Version: 01/22/2018
Date Data Arrived at EDR: 01/24/2018
Date Made Active in Reports: 03/14/2018
Number of Days to Update: 49

Source: Glenn County Air Pollution Control District
Telephone: 830-934-6500
Last EDR Contact: 01/19/2021
Next Scheduled EDR Contact: 05/03/2021
Data Release Frequency: No Update Planned

HUMBOLDT COUNTY:

CUPA HUMBOLDT: CUPA Facility List CUPA facility list.

Date of Government Version: 11/18/2020
Date Data Arrived at EDR: 11/19/2020
Date Made Active in Reports: 02/04/2021
Number of Days to Update: 77

Source: Humboldt County Environmental Health
Telephone: N/A
Last EDR Contact: 02/16/2021
Next Scheduled EDR Contact: 05/31/2021
Data Release Frequency: Semi-Annually

IMPERIAL COUNTY:

CUPA IMPERIAL: CUPA Facility List Cupa facility list.

Date of Government Version: 10/14/2020
Date Data Arrived at EDR: 10/15/2020
Date Made Active in Reports: 01/05/2021
Number of Days to Update: 82

Source: San Diego Border Field Office
Telephone: 760-339-2777
Last EDR Contact: 01/19/2021
Next Scheduled EDR Contact: 05/03/2021
Data Release Frequency: Varies

INYO COUNTY:

GOVERNMENT RECORDS SEARCHED / DATA CURRENCY TRACKING

CUPA INYO: CUPA Facility List Cupa facility list.

Date of Government Version: 04/02/2018
Date Data Arrived at EDR: 04/03/2018
Date Made Active in Reports: 06/14/2018
Number of Days to Update: 72

Source: Inyo County Environmental Health Services
Telephone: 760-878-0238
Last EDR Contact: 02/16/2021
Next Scheduled EDR Contact: 05/31/2021
Data Release Frequency: Varies

KERN COUNTY:

CUPA KERN: CUPA Facility List

A listing of sites included in the Kern County Hazardous Material Business Plan.

Date of Government Version: 10/29/2020
Date Data Arrived at EDR: 10/30/2020
Date Made Active in Reports: 01/15/2021
Number of Days to Update: 77

Source: Kern County Public Health
Telephone: 661-321-3000
Last EDR Contact: 02/01/2021
Next Scheduled EDR Contact: 05/17/2021
Data Release Frequency: Varies

UST KERN: Underground Storage Tank Sites & Tank Listing Kern County Sites and Tanks Listing.

Date of Government Version: 01/19/2021
Date Data Arrived at EDR: 01/21/2021
Date Made Active in Reports: 01/28/2021
Number of Days to Update: 7

Source: Kern County Environment Health Services Department
Telephone: 661-862-8700
Last EDR Contact: 02/01/2021
Next Scheduled EDR Contact: 05/17/2021
Data Release Frequency: Quarterly

KINGS COUNTY:

CUPA KINGS: CUPA Facility List

A listing of sites included in the county's Certified Unified Program Agency database. California's Secretary for Environmental Protection established the unified hazardous materials and hazardous waste regulatory program as required by chapter 6.11 of the California Health and Safety Code. The Unified Program consolidates the administration, permits, inspections, and enforcement activities.

Date of Government Version: 05/11/2020
Date Data Arrived at EDR: 05/12/2020
Date Made Active in Reports: 07/27/2020
Number of Days to Update: 76

Source: Kings County Department of Public Health
Telephone: 559-584-1411
Last EDR Contact: 02/16/2021
Next Scheduled EDR Contact: 05/31/2021
Data Release Frequency: Varies

LAKE COUNTY:

CUPA LAKE: CUPA Facility List Cupa facility list

Date of Government Version: 08/13/2020
Date Data Arrived at EDR: 08/13/2020
Date Made Active in Reports: 10/23/2020
Number of Days to Update: 71

Source: Lake County Environmental Health
Telephone: 707-263-1164
Last EDR Contact: 01/11/2021
Next Scheduled EDR Contact: 04/26/2021
Data Release Frequency: Varies

LASSEN COUNTY:

GOVERNMENT RECORDS SEARCHED / DATA CURRENCY TRACKING

CUPA LASSEN: CUPA Facility List Cupa facility list

Date of Government Version: 07/31/2020
Date Data Arrived at EDR: 08/21/2020
Date Made Active in Reports: 11/09/2020
Number of Days to Update: 80

Source: Lassen County Environmental Health
Telephone: 530-251-8528
Last EDR Contact: 02/26/2021
Next Scheduled EDR Contact: 05/03/2021
Data Release Frequency: Varies

LOS ANGELES COUNTY:

AOCONCERN: Key Areas of Concerns in Los Angeles County

San Gabriel Valley areas where VOC contamination is at or above the MCL as designated by region 9 EPA office. Date of Government Version: 3/30/2009 Exide Site area is a cleanup plan of lead-impacted soil surrounding the former Exide Facility as designated by the DTSC. Date of Government Version: 7/17/2017

Date of Government Version: 03/30/2009
Date Data Arrived at EDR: 03/31/2009
Date Made Active in Reports: 10/23/2009
Number of Days to Update: 206

Source: N/A
Telephone: N/A
Last EDR Contact: 12/09/2020
Next Scheduled EDR Contact: 03/29/2021
Data Release Frequency: No Update Planned

HMS LOS ANGELES: HMS: Street Number List

Industrial Waste and Underground Storage Tank Sites.

Date of Government Version: 10/19/2020
Date Data Arrived at EDR: 10/20/2020
Date Made Active in Reports: 01/12/2021
Number of Days to Update: 84

Source: Department of Public Works
Telephone: 626-458-3517
Last EDR Contact: 01/04/2021
Next Scheduled EDR Contact: 04/19/2021
Data Release Frequency: Semi-Annually

LF LOS ANGELES: List of Solid Waste Facilities

Solid Waste Facilities in Los Angeles County.

Date of Government Version: 10/09/2020
Date Data Arrived at EDR: 10/09/2020
Date Made Active in Reports: 12/29/2020
Number of Days to Update: 81

Source: La County Department of Public Works
Telephone: 818-458-5185
Last EDR Contact: 01/12/2021
Next Scheduled EDR Contact: 04/26/2021
Data Release Frequency: Varies

LF LOS ANGELES CITY: City of Los Angeles Landfills

Landfills owned and maintained by the City of Los Angeles.

Date of Government Version: 12/31/2019
Date Data Arrived at EDR: 08/17/2020
Date Made Active in Reports: 11/05/2020
Number of Days to Update: 80

Source: Engineering & Construction Division
Telephone: 213-473-7869
Last EDR Contact: 01/11/2021
Next Scheduled EDR Contact: 04/26/2021
Data Release Frequency: Varies

LOS ANGELES AST: Active & Inactive AST Inventory

A listing of active & inactive above ground petroleum storage tank site locations, located in the City of Los Angeles.

Date of Government Version: 06/01/2019
Date Data Arrived at EDR: 06/25/2019
Date Made Active in Reports: 08/22/2019
Number of Days to Update: 58

Source: Los Angeles Fire Department
Telephone: 213-978-3800
Last EDR Contact: 12/18/2020
Next Scheduled EDR Contact: 04/05/2021
Data Release Frequency: Varies

GOVERNMENT RECORDS SEARCHED / DATA CURRENCY TRACKING

LOS ANGELES CO LF METHANE: Methane Producing Landfills

This data was created on April 30, 2012 to represent known disposal sites in Los Angeles County that may produce and emanate methane gas. The shapefile contains disposal sites within Los Angeles County that once accepted degradable refuse material. Information used to create this data was extracted from a landfill survey performed by County Engineers (Major Waste System Map, 1973) as well as historical records from CalRecycle, Regional Water Quality Control Board, and Los Angeles County Department of Public Health

Date of Government Version: 04/30/2012	Source: Los Angeles County Department of Public Works
Date Data Arrived at EDR: 04/17/2019	Telephone: 626-458-6973
Date Made Active in Reports: 05/29/2019	Last EDR Contact: 01/15/2021
Number of Days to Update: 42	Next Scheduled EDR Contact: 04/26/2021
	Data Release Frequency: No Update Planned

LOS ANGELES HM: Active & Inactive Hazardous Materials Inventory

A listing of active & inactive hazardous materials facility locations, located in the City of Los Angeles.

Date of Government Version: 06/01/2019	Source: Los Angeles Fire Department
Date Data Arrived at EDR: 06/25/2019	Telephone: 213-978-3800
Date Made Active in Reports: 08/22/2019	Last EDR Contact: 12/18/2020
Number of Days to Update: 58	Next Scheduled EDR Contact: 04/05/2021
	Data Release Frequency: Varies

LOS ANGELES UST: Active & Inactive UST Inventory

A listing of active & inactive underground storage tank site locations and underground storage tank historical sites, located in the City of Los Angeles.

Date of Government Version: 06/01/2019	Source: Los Angeles Fire Department
Date Data Arrived at EDR: 06/25/2019	Telephone: 213-978-3800
Date Made Active in Reports: 08/22/2019	Last EDR Contact: 12/18/2020
Number of Days to Update: 58	Next Scheduled EDR Contact: 04/05/2021
	Data Release Frequency: Varies

SITE MIT LOS ANGELES: Site Mitigation List

Industrial sites that have had some sort of spill or complaint.

Date of Government Version: 07/20/2020	Source: Community Health Services
Date Data Arrived at EDR: 10/09/2020	Telephone: 323-890-7806
Date Made Active in Reports: 12/29/2020	Last EDR Contact: 01/12/2021
Number of Days to Update: 81	Next Scheduled EDR Contact: 04/26/2021
	Data Release Frequency: Annually

UST EL SEGUNDO: City of El Segundo Underground Storage Tank

Underground storage tank sites located in El Segundo city.

Date of Government Version: 01/21/2017	Source: City of El Segundo Fire Department
Date Data Arrived at EDR: 04/19/2017	Telephone: 310-524-2236
Date Made Active in Reports: 05/10/2017	Last EDR Contact: 10/07/2020
Number of Days to Update: 21	Next Scheduled EDR Contact: 01/25/2021
	Data Release Frequency: No Update Planned

UST LONG BEACH: City of Long Beach Underground Storage Tank

Underground storage tank sites located in the city of Long Beach.

Date of Government Version: 04/22/2019	Source: City of Long Beach Fire Department
Date Data Arrived at EDR: 04/23/2019	Telephone: 562-570-2563
Date Made Active in Reports: 06/27/2019	Last EDR Contact: 01/19/2021
Number of Days to Update: 65	Next Scheduled EDR Contact: 05/03/2021
	Data Release Frequency: Varies

GOVERNMENT RECORDS SEARCHED / DATA CURRENCY TRACKING

UST TORRANCE: City of Torrance Underground Storage Tank
Underground storage tank sites located in the city of Torrance.

Date of Government Version: 09/11/2020	Source: City of Torrance Fire Department
Date Data Arrived at EDR: 10/07/2020	Telephone: 310-618-2973
Date Made Active in Reports: 12/23/2020	Last EDR Contact: 01/19/2021
Number of Days to Update: 77	Next Scheduled EDR Contact: 05/03/2021
	Data Release Frequency: Semi-Annually

MADERA COUNTY:

CUPA MADERA: CUPA Facility List

A listing of sites included in the county's Certified Unified Program Agency database. California's Secretary for Environmental Protection established the unified hazardous materials and hazardous waste regulatory program as required by chapter 6.11 of the California Health and Safety Code. The Unified Program consolidates the administration, permits, inspections, and enforcement activities.

Date of Government Version: 08/10/2020	Source: Madera County Environmental Health
Date Data Arrived at EDR: 08/12/2020	Telephone: 559-675-7823
Date Made Active in Reports: 10/23/2020	Last EDR Contact: 02/16/2021
Number of Days to Update: 72	Next Scheduled EDR Contact: 05/31/2021
	Data Release Frequency: Varies

MARIN COUNTY:

UST MARIN: Underground Storage Tank Sites
Currently permitted USTs in Marin County.

Date of Government Version: 09/26/2018	Source: Public Works Department Waste Management
Date Data Arrived at EDR: 10/04/2018	Telephone: 415-473-6647
Date Made Active in Reports: 11/02/2018	Last EDR Contact: 12/21/2020
Number of Days to Update: 29	Next Scheduled EDR Contact: 04/12/2021
	Data Release Frequency: Semi-Annually

MERCED COUNTY:

CUPA MERCED: CUPA Facility List
CUPA facility list.

Date of Government Version: 02/04/2021	Source: Merced County Environmental Health
Date Data Arrived at EDR: 02/09/2021	Telephone: 209-381-1094
Date Made Active in Reports: 02/18/2021	Last EDR Contact: 01/29/2021
Number of Days to Update: 9	Next Scheduled EDR Contact: 05/31/2021
	Data Release Frequency: Varies

MONO COUNTY:

CUPA MONO: CUPA Facility List
CUPA Facility List

Date of Government Version: 11/16/2020	Source: Mono County Health Department
Date Data Arrived at EDR: 11/23/2020	Telephone: 760-932-5580
Date Made Active in Reports: 02/08/2021	Last EDR Contact: 02/22/2021
Number of Days to Update: 77	Next Scheduled EDR Contact: 06/06/3021
	Data Release Frequency: Varies

MONTEREY COUNTY:

GOVERNMENT RECORDS SEARCHED / DATA CURRENCY TRACKING

CUPA MONTEREY: CUPA Facility Listing

CUPA Program listing from the Environmental Health Division.

Date of Government Version: 07/13/2020
Date Data Arrived at EDR: 07/15/2020
Date Made Active in Reports: 07/31/2020
Number of Days to Update: 16

Source: Monterey County Health Department
Telephone: 831-796-1297
Last EDR Contact: 12/21/2020
Next Scheduled EDR Contact: 04/12/2021
Data Release Frequency: Varies

NAPA COUNTY:

LUST NAPA: Sites With Reported Contamination

A listing of leaking underground storage tank sites located in Napa county.

Date of Government Version: 01/09/2017
Date Data Arrived at EDR: 01/11/2017
Date Made Active in Reports: 03/02/2017
Number of Days to Update: 50

Source: Napa County Department of Environmental Management
Telephone: 707-253-4269
Last EDR Contact: 02/22/2021
Next Scheduled EDR Contact: 06/06/2021
Data Release Frequency: No Update Planned

UST NAPA: Closed and Operating Underground Storage Tank Sites

Underground storage tank sites located in Napa county.

Date of Government Version: 09/05/2019
Date Data Arrived at EDR: 09/09/2019
Date Made Active in Reports: 10/31/2019
Number of Days to Update: 52

Source: Napa County Department of Environmental Management
Telephone: 707-253-4269
Last EDR Contact: 02/22/2021
Next Scheduled EDR Contact: 06/06/2021
Data Release Frequency: No Update Planned

NEVADA COUNTY:

CUPA NEVADA: CUPA Facility List

CUPA facility list.

Date of Government Version: 10/26/2020
Date Data Arrived at EDR: 10/28/2020
Date Made Active in Reports: 01/15/2021
Number of Days to Update: 79

Source: Community Development Agency
Telephone: 530-265-1467
Last EDR Contact: 01/25/2021
Next Scheduled EDR Contact: 05/10/2021
Data Release Frequency: Varies

ORANGE COUNTY:

IND_SITE ORANGE: List of Industrial Site Cleanups

Petroleum and non-petroleum spills.

Date of Government Version: 09/01/2020
Date Data Arrived at EDR: 11/05/2020
Date Made Active in Reports: 01/26/2021
Number of Days to Update: 82

Source: Health Care Agency
Telephone: 714-834-3446
Last EDR Contact: 02/01/2021
Next Scheduled EDR Contact: 05/17/2021
Data Release Frequency: Annually

LUST ORANGE: List of Underground Storage Tank Cleanups

Orange County Underground Storage Tank Cleanups (LUST).

Date of Government Version: 09/01/2020
Date Data Arrived at EDR: 11/06/2020
Date Made Active in Reports: 01/26/2021
Number of Days to Update: 81

Source: Health Care Agency
Telephone: 714-834-3446
Last EDR Contact: 02/05/2021
Next Scheduled EDR Contact: 05/17/2021
Data Release Frequency: Quarterly

GOVERNMENT RECORDS SEARCHED / DATA CURRENCY TRACKING

UST ORANGE: List of Underground Storage Tank Facilities

Orange County Underground Storage Tank Facilities (UST).

Date of Government Version: 09/01/2020
Date Data Arrived at EDR: 11/03/2020
Date Made Active in Reports: 01/21/2021
Number of Days to Update: 79

Source: Health Care Agency
Telephone: 714-834-3446
Last EDR Contact: 02/02/2021
Next Scheduled EDR Contact: 05/17/2021
Data Release Frequency: Quarterly

PLACER COUNTY:

MS PLACER: Master List of Facilities

List includes aboveground tanks, underground tanks and cleanup sites.

Date of Government Version: 11/24/2020
Date Data Arrived at EDR: 11/24/2020
Date Made Active in Reports: 11/25/2020
Number of Days to Update: 1

Source: Placer County Health and Human Services
Telephone: 530-745-2363
Last EDR Contact: 02/26/2021
Next Scheduled EDR Contact: 06/14/2021
Data Release Frequency: Semi-Annually

PLUMAS COUNTY:

CUPA PLUMAS: CUPA Facility List

Plumas County CUPA Program facilities.

Date of Government Version: 03/31/2019
Date Data Arrived at EDR: 04/23/2019
Date Made Active in Reports: 06/26/2019
Number of Days to Update: 64

Source: Plumas County Environmental Health
Telephone: 530-283-6355
Last EDR Contact: 01/19/2021
Next Scheduled EDR Contact: 05/03/2021
Data Release Frequency: Varies

RIVERSIDE COUNTY:

LUST RIVERSIDE: Listing of Underground Tank Cleanup Sites

Riverside County Underground Storage Tank Cleanup Sites (LUST).

Date of Government Version: 10/06/2020
Date Data Arrived at EDR: 10/07/2020
Date Made Active in Reports: 11/03/2020
Number of Days to Update: 27

Source: Department of Environmental Health
Telephone: 951-358-5055
Last EDR Contact: 12/09/2020
Next Scheduled EDR Contact: 03/29/2021
Data Release Frequency: Quarterly

UST RIVERSIDE: Underground Storage Tank Tank List

Underground storage tank sites located in Riverside county.

Date of Government Version: 10/06/2020
Date Data Arrived at EDR: 10/07/2020
Date Made Active in Reports: 11/03/2020
Number of Days to Update: 27

Source: Department of Environmental Health
Telephone: 951-358-5055
Last EDR Contact: 12/09/2020
Next Scheduled EDR Contact: 03/29/2021
Data Release Frequency: Quarterly

SACRAMENTO COUNTY:

CS SACRAMENTO: Toxic Site Clean-Up List

List of sites where unauthorized releases of potentially hazardous materials have occurred.

GOVERNMENT RECORDS SEARCHED / DATA CURRENCY TRACKING

Date of Government Version: 02/18/2020
Date Data Arrived at EDR: 03/31/2020
Date Made Active in Reports: 06/15/2020
Number of Days to Update: 76

Source: Sacramento County Environmental Management
Telephone: 916-875-8406
Last EDR Contact: 12/30/2020
Next Scheduled EDR Contact: 04/12/2021
Data Release Frequency: Quarterly

ML SACRAMENTO: Master Hazardous Materials Facility List

Any business that has hazardous materials on site - hazardous material storage sites, underground storage tanks, waste generators.

Date of Government Version: 02/24/2020
Date Data Arrived at EDR: 03/31/2020
Date Made Active in Reports: 06/17/2020
Number of Days to Update: 78

Source: Sacramento County Environmental Management
Telephone: 916-875-8406
Last EDR Contact: 12/30/2020
Next Scheduled EDR Contact: 04/12/2021
Data Release Frequency: Quarterly

SAN BENITO COUNTY:

CUPA SAN BENITO: CUPA Facility List

Cupa facility list

Date of Government Version: 10/28/2020
Date Data Arrived at EDR: 10/30/2020
Date Made Active in Reports: 01/15/2021
Number of Days to Update: 77

Source: San Benito County Environmental Health
Telephone: N/A
Last EDR Contact: 02/01/2021
Next Scheduled EDR Contact: 05/17/2021
Data Release Frequency: Varies

SAN BERNARDINO COUNTY:

PERMITS SAN BERNARDINO: Hazardous Material Permits

This listing includes underground storage tanks, medical waste handlers/generators, hazardous materials handlers, hazardous waste generators, and waste oil generators/handlers.

Date of Government Version: 11/16/2020
Date Data Arrived at EDR: 11/18/2020
Date Made Active in Reports: 02/04/2021
Number of Days to Update: 78

Source: San Bernardino County Fire Department Hazardous Materials Division
Telephone: 909-387-3041
Last EDR Contact: 02/01/2021
Next Scheduled EDR Contact: 05/17/2021
Data Release Frequency: Quarterly

SAN DIEGO COUNTY:

HMMD SAN DIEGO: Hazardous Materials Management Division Database

The database includes: HE58 - This report contains the business name, site address, business phone number, establishment 'H' permit number, type of permit, and the business status. HE17 - In addition to providing the same information provided in the HE58 listing, HE17 provides inspection dates, violations received by the establishment, hazardous waste generated, the quantity, method of storage, treatment/disposal of waste and the hauler, and information on underground storage tanks. Unauthorized Release List - Includes a summary of environmental contamination cases in San Diego County (underground tank cases, non-tank cases, groundwater contamination, and soil contamination are included.)

Date of Government Version: 11/30/2020
Date Data Arrived at EDR: 12/01/2020
Date Made Active in Reports: 02/16/2021
Number of Days to Update: 77

Source: Hazardous Materials Management Division
Telephone: 619-338-2268
Last EDR Contact: 03/03/2021
Next Scheduled EDR Contact: 03/15/2021
Data Release Frequency: Quarterly

GOVERNMENT RECORDS SEARCHED / DATA CURRENCY TRACKING

LF SAN DIEGO: Solid Waste Facilities

San Diego County Solid Waste Facilities.

Date of Government Version: 10/01/2020
Date Data Arrived at EDR: 11/23/2020
Date Made Active in Reports: 02/08/2021
Number of Days to Update: 77

Source: Department of Health Services
Telephone: 619-338-2209
Last EDR Contact: 01/19/2021
Next Scheduled EDR Contact: 05/03/2021
Data Release Frequency: Varies

SAN DIEGO CO LOP: Local Oversight Program Listing

A listing of all LOP release sites that are or were under the County of San Diego's jurisdiction. Included are closed or transferred cases, open cases, and cases that did not have a case type indicated. The cases without a case type are mostly complaints; however, some of them could be LOP cases.

Date of Government Version: 07/14/2020
Date Data Arrived at EDR: 07/16/2020
Date Made Active in Reports: 09/29/2020
Number of Days to Update: 75

Source: Department of Environmental Health
Telephone: 858-505-6874
Last EDR Contact: 02/01/2021
Next Scheduled EDR Contact: 05/03/2021
Data Release Frequency: Varies

SAN DIEGO CO SAM: Environmental Case Listing

The listing contains all underground tank release cases and projects pertaining to properties contaminated with hazardous substances that are actively under review by the Site Assessment and Mitigation Program.

Date of Government Version: 03/23/2010
Date Data Arrived at EDR: 06/15/2010
Date Made Active in Reports: 07/09/2010
Number of Days to Update: 24

Source: San Diego County Department of Environmental Health
Telephone: 619-338-2371
Last EDR Contact: 02/26/2021
Next Scheduled EDR Contact: 06/14/2021
Data Release Frequency: No Update Planned

SAN FRANCISCO COUNTY:

CUPA SAN FRANCISCO CO: CUPA Facility Listing

Cupa facilities

Date of Government Version: 11/05/2020
Date Data Arrived at EDR: 11/06/2020
Date Made Active in Reports: 01/27/2021
Number of Days to Update: 82

Source: San Francisco County Department of Environmental Health
Telephone: 415-252-3896
Last EDR Contact: 02/01/2021
Next Scheduled EDR Contact: 05/17/2021
Data Release Frequency: Varies

LUST SAN FRANCISCO: Local Oversight Facilities

A listing of leaking underground storage tank sites located in San Francisco county.

Date of Government Version: 09/19/2008
Date Data Arrived at EDR: 09/19/2008
Date Made Active in Reports: 09/29/2008
Number of Days to Update: 10

Source: Department Of Public Health San Francisco County
Telephone: 415-252-3920
Last EDR Contact: 02/01/2021
Next Scheduled EDR Contact: 05/17/2021
Data Release Frequency: No Update Planned

UST SAN FRANCISCO: Underground Storage Tank Information

Underground storage tank sites located in San Francisco county.

Date of Government Version: 11/05/2020
Date Data Arrived at EDR: 11/06/2020
Date Made Active in Reports: 01/26/2021
Number of Days to Update: 81

Source: Department of Public Health
Telephone: 415-252-3920
Last EDR Contact: 02/01/2021
Next Scheduled EDR Contact: 05/17/2021
Data Release Frequency: Quarterly

SAN JOAQUIN COUNTY:

GOVERNMENT RECORDS SEARCHED / DATA CURRENCY TRACKING

UST SAN JOAQUIN: San Joaquin Co. UST

A listing of underground storage tank locations in San Joaquin county.

Date of Government Version: 06/22/2018
Date Data Arrived at EDR: 06/26/2018
Date Made Active in Reports: 07/11/2018
Number of Days to Update: 15

Source: Environmental Health Department
Telephone: N/A
Last EDR Contact: 12/09/2020
Next Scheduled EDR Contact: 03/29/2021
Data Release Frequency: Semi-Annually

SAN LUIS OBISPO COUNTY:

CUPA SAN LUIS OBISPO: CUPA Facility List Cupa Facility List.

Date of Government Version: 11/12/2020
Date Data Arrived at EDR: 11/13/2020
Date Made Active in Reports: 02/01/2021
Number of Days to Update: 80

Source: San Luis Obispo County Public Health Department
Telephone: 805-781-5596
Last EDR Contact: 02/16/2021
Next Scheduled EDR Contact: 05/31/2021
Data Release Frequency: Varies

SAN MATEO COUNTY:

BI SAN MATEO: Business Inventory

List includes Hazardous Materials Business Plan, hazardous waste generators, and underground storage tanks.

Date of Government Version: 02/20/2020
Date Data Arrived at EDR: 02/20/2020
Date Made Active in Reports: 04/24/2020
Number of Days to Update: 64

Source: San Mateo County Environmental Health Services Division
Telephone: 650-363-1921
Last EDR Contact: 12/11/2020
Next Scheduled EDR Contact: 03/22/2021
Data Release Frequency: Annually

LUST SAN MATEO: Fuel Leak List

A listing of leaking underground storage tank sites located in San Mateo county.

Date of Government Version: 03/29/2019
Date Data Arrived at EDR: 03/29/2019
Date Made Active in Reports: 05/29/2019
Number of Days to Update: 61

Source: San Mateo County Environmental Health Services Division
Telephone: 650-363-1921
Last EDR Contact: 03/08/2021
Next Scheduled EDR Contact: 06/21/2021
Data Release Frequency: Semi-Annually

SANTA BARBARA COUNTY:

CUPA SANTA BARBARA: CUPA Facility Listing

CUPA Program Listing from the Environmental Health Services division.

Date of Government Version: 09/08/2011
Date Data Arrived at EDR: 09/09/2011
Date Made Active in Reports: 10/07/2011
Number of Days to Update: 28

Source: Santa Barbara County Public Health Department
Telephone: 805-686-8167
Last EDR Contact: 02/16/2021
Next Scheduled EDR Contact: 05/31/2021
Data Release Frequency: No Update Planned

SANTA CLARA COUNTY:

CUPA SANTA CLARA: Cupa Facility List Cupa facility list

GOVERNMENT RECORDS SEARCHED / DATA CURRENCY TRACKING

Date of Government Version: 11/20/2020
Date Data Arrived at EDR: 11/23/2020
Date Made Active in Reports: 02/05/2021
Number of Days to Update: 74

Source: Department of Environmental Health
Telephone: 408-918-1973
Last EDR Contact: 02/16/2021
Next Scheduled EDR Contact: 05/31/2021
Data Release Frequency: Varies

HIST LUST SANTA CLARA: HIST LUST - Fuel Leak Site Activity Report

A listing of open and closed leaking underground storage tanks. This listing is no longer updated by the county. Leaking underground storage tanks are now handled by the Department of Environmental Health.

Date of Government Version: 03/29/2005
Date Data Arrived at EDR: 03/30/2005
Date Made Active in Reports: 04/21/2005
Number of Days to Update: 22

Source: Santa Clara Valley Water District
Telephone: 408-265-2600
Last EDR Contact: 03/23/2009
Next Scheduled EDR Contact: 06/22/2009
Data Release Frequency: No Update Planned

LUST SANTA CLARA: LOP Listing

A listing of leaking underground storage tanks located in Santa Clara county.

Date of Government Version: 03/03/2014
Date Data Arrived at EDR: 03/05/2014
Date Made Active in Reports: 03/18/2014
Number of Days to Update: 13

Source: Department of Environmental Health
Telephone: 408-918-3417
Last EDR Contact: 02/22/2021
Next Scheduled EDR Contact: 06/06/2021
Data Release Frequency: No Update Planned

SAN JOSE HAZMAT: Hazardous Material Facilities

Hazardous material facilities, including underground storage tank sites.

Date of Government Version: 11/03/2020
Date Data Arrived at EDR: 11/05/2020
Date Made Active in Reports: 01/26/2021
Number of Days to Update: 82

Source: City of San Jose Fire Department
Telephone: 408-535-7694
Last EDR Contact: 02/26/2021
Next Scheduled EDR Contact: 05/16/2021
Data Release Frequency: Annually

SANTA CRUZ COUNTY:

CUPA SANTA CRUZ: CUPA Facility List CUPA facility listing.

Date of Government Version: 01/21/2017
Date Data Arrived at EDR: 02/22/2017
Date Made Active in Reports: 05/23/2017
Number of Days to Update: 90

Source: Santa Cruz County Environmental Health
Telephone: 831-464-2761
Last EDR Contact: 02/16/2021
Next Scheduled EDR Contact: 05/31/2021
Data Release Frequency: Varies

SHASTA COUNTY:

CUPA SHASTA: CUPA Facility List Cupa Facility List.

Date of Government Version: 06/15/2017
Date Data Arrived at EDR: 06/19/2017
Date Made Active in Reports: 08/09/2017
Number of Days to Update: 51

Source: Shasta County Department of Resource Management
Telephone: 530-225-5789
Last EDR Contact: 02/16/2021
Next Scheduled EDR Contact: 05/31/2021
Data Release Frequency: Varies

SOLANO COUNTY:

GOVERNMENT RECORDS SEARCHED / DATA CURRENCY TRACKING

LUST SOLANO: Leaking Underground Storage Tanks

A listing of leaking underground storage tank sites located in Solano county.

Date of Government Version: 06/04/2019
Date Data Arrived at EDR: 06/06/2019
Date Made Active in Reports: 08/13/2019
Number of Days to Update: 68

Source: Solano County Department of Environmental Management
Telephone: 707-784-6770
Last EDR Contact: 02/26/2021
Next Scheduled EDR Contact: 06/14/2021
Data Release Frequency: Quarterly

UST SOLANO: Underground Storage Tanks

Underground storage tank sites located in Solano county.

Date of Government Version: 12/03/2020
Date Data Arrived at EDR: 12/03/2020
Date Made Active in Reports: 02/18/2021
Number of Days to Update: 77

Source: Solano County Department of Environmental Management
Telephone: 707-784-6770
Last EDR Contact: 02/26/2021
Next Scheduled EDR Contact: 06/14/2021
Data Release Frequency: Quarterly

SONOMA COUNTY:

CUPA SONOMA: Cupa Facility List

Cupa Facility list

Date of Government Version: 12/15/2020
Date Data Arrived at EDR: 12/16/2020
Date Made Active in Reports: 12/23/2020
Number of Days to Update: 7

Source: County of Sonoma Fire & Emergency Services Department
Telephone: 707-565-1174
Last EDR Contact: 12/15/2020
Next Scheduled EDR Contact: 04/05/2021
Data Release Frequency: Varies

LUST SONOMA: Leaking Underground Storage Tank Sites

A listing of leaking underground storage tank sites located in Sonoma county.

Date of Government Version: 09/18/2020
Date Data Arrived at EDR: 09/22/2020
Date Made Active in Reports: 12/14/2020
Number of Days to Update: 83

Source: Department of Health Services
Telephone: 707-565-6565
Last EDR Contact: 12/15/2020
Next Scheduled EDR Contact: 04/05/2021
Data Release Frequency: Quarterly

STANISLAUS COUNTY:

CUPA STANISLAUS: CUPA Facility List

Cupa facility list

Date of Government Version: 10/01/2020
Date Data Arrived at EDR: 10/06/2020
Date Made Active in Reports: 12/22/2020
Number of Days to Update: 77

Source: Stanislaus County Department of Environmental Protection
Telephone: 209-525-6751
Last EDR Contact: 01/11/2021
Next Scheduled EDR Contact: 04/26/2021
Data Release Frequency: Varies

SUTTER COUNTY:

UST SUTTER: Underground Storage Tanks

Underground storage tank sites located in Sutter county.

Date of Government Version: 11/23/2020
Date Data Arrived at EDR: 11/24/2020
Date Made Active in Reports: 02/10/2021
Number of Days to Update: 78

Source: Sutter County Environmental Health Services
Telephone: 530-822-7500
Last EDR Contact: 02/26/2021
Next Scheduled EDR Contact: 06/14/2021
Data Release Frequency: Semi-Annually

TEHAMA COUNTY:

GOVERNMENT RECORDS SEARCHED / DATA CURRENCY TRACKING

CUPA TEHAMA: CUPA Facility List Cupa facilities

Date of Government Version: 08/11/2020
Date Data Arrived at EDR: 08/12/2020
Date Made Active in Reports: 10/26/2020
Number of Days to Update: 75

Source: Tehama County Department of Environmental Health
Telephone: 530-527-8020
Last EDR Contact: 02/01/2021
Next Scheduled EDR Contact: 05/17/2021
Data Release Frequency: Varies

TRINITY COUNTY:

CUPA TRINITY: CUPA Facility List Cupa facility list

Date of Government Version: 10/14/2020
Date Data Arrived at EDR: 10/15/2020
Date Made Active in Reports: 01/05/2021
Number of Days to Update: 82

Source: Department of Toxic Substances Control
Telephone: 760-352-0381
Last EDR Contact: 01/19/2021
Next Scheduled EDR Contact: 05/03/2021
Data Release Frequency: Varies

TULARE COUNTY:

CUPA TULARE: CUPA Facility List Cupa program facilities

Date of Government Version: 10/30/2020
Date Data Arrived at EDR: 11/03/2020
Date Made Active in Reports: 01/20/2021
Number of Days to Update: 78

Source: Tulare County Environmental Health Services Division
Telephone: 559-624-7400
Last EDR Contact: 02/01/2021
Next Scheduled EDR Contact: 05/17/2021
Data Release Frequency: Varies

TUOLUMNE COUNTY:

CUPA TUOLUMNE: CUPA Facility List Cupa facility list

Date of Government Version: 04/23/2018
Date Data Arrived at EDR: 04/25/2018
Date Made Active in Reports: 06/25/2018
Number of Days to Update: 61

Source: Divison of Environmental Health
Telephone: 209-533-5633
Last EDR Contact: 01/19/2021
Next Scheduled EDR Contact: 05/03/2021
Data Release Frequency: Varies

VENTURA COUNTY:

BWT VENTURA: Business Plan, Hazardous Waste Producers, and Operating Underground Tanks The BWT list indicates by site address whether the Environmental Health Division has Business Plan (B), Waste Producer (W), and/or Underground Tank (T) information.

Date of Government Version: 09/28/2020
Date Data Arrived at EDR: 10/22/2020
Date Made Active in Reports: 01/12/2021
Number of Days to Update: 82

Source: Ventura County Environmental Health Division
Telephone: 805-654-2813
Last EDR Contact: 01/19/2021
Next Scheduled EDR Contact: 05/02/2021
Data Release Frequency: Quarterly

LF VENTURA: Inventory of Illegal Abandoned and Inactive Sites Ventura County Inventory of Closed, Illegal Abandoned, and Inactive Sites.

GOVERNMENT RECORDS SEARCHED / DATA CURRENCY TRACKING

Date of Government Version: 12/01/2011
Date Data Arrived at EDR: 12/01/2011
Date Made Active in Reports: 01/19/2012
Number of Days to Update: 49

Source: Environmental Health Division
Telephone: 805-654-2813
Last EDR Contact: 12/21/2020
Next Scheduled EDR Contact: 04/12/2021
Data Release Frequency: No Update Planned

LUST VENTURA: Listing of Underground Tank Cleanup Sites
Ventura County Underground Storage Tank Cleanup Sites (LUST).

Date of Government Version: 05/29/2008
Date Data Arrived at EDR: 06/24/2008
Date Made Active in Reports: 07/31/2008
Number of Days to Update: 37

Source: Environmental Health Division
Telephone: 805-654-2813
Last EDR Contact: 02/08/2021
Next Scheduled EDR Contact: 05/24/2021
Data Release Frequency: No Update Planned

MED WASTE VENTURA: Medical Waste Program List

To protect public health and safety and the environment from potential exposure to disease causing agents, the Environmental Health Division Medical Waste Program regulates the generation, handling, storage, treatment and disposal of medical waste throughout the County.

Date of Government Version: 09/28/2020
Date Data Arrived at EDR: 10/22/2020
Date Made Active in Reports: 01/12/2021
Number of Days to Update: 82

Source: Ventura County Resource Management Agency
Telephone: 805-654-2813
Last EDR Contact: 01/20/2021
Next Scheduled EDR Contact: 05/03/2021
Data Release Frequency: Quarterly

UST VENTURA: Underground Tank Closed Sites List

Ventura County Operating Underground Storage Tank Sites (UST)/Underground Tank Closed Sites List.

Date of Government Version: 12/01/2020
Date Data Arrived at EDR: 12/08/2020
Date Made Active in Reports: 02/22/2021
Number of Days to Update: 76

Source: Environmental Health Division
Telephone: 805-654-2813
Last EDR Contact: 12/08/2020
Next Scheduled EDR Contact: 03/22/2021
Data Release Frequency: Quarterly

YOLO COUNTY:

UST YOLO: Underground Storage Tank Comprehensive Facility Report

Underground storage tank sites located in Yolo county.

Date of Government Version: 12/21/2020
Date Data Arrived at EDR: 12/23/2020
Date Made Active in Reports: 01/04/2021
Number of Days to Update: 12

Source: Yolo County Department of Health
Telephone: 530-666-8646
Last EDR Contact: 12/20/2020
Next Scheduled EDR Contact: 04/11/2021
Data Release Frequency: Annually

YUBA COUNTY:

CUPA YUBA: CUPA Facility List

CUPA facility listing for Yuba County.

Date of Government Version: 01/26/2021
Date Data Arrived at EDR: 01/28/2021
Date Made Active in Reports: 02/03/2021
Number of Days to Update: 6

Source: Yuba County Environmental Health Department
Telephone: 530-749-7523
Last EDR Contact: 02/23/2021
Next Scheduled EDR Contact: 05/10/2021
Data Release Frequency: Varies

GOVERNMENT RECORDS SEARCHED / DATA CURRENCY TRACKING

OTHER DATABASE(S)

Depending on the geographic area covered by this report, the data provided in these specialty databases may or may not be complete. For example, the existence of wetlands information data in a specific report does not mean that all wetlands in the area covered by the report are included. Moreover, the absence of any reported wetlands information does not necessarily mean that wetlands do not exist in the area covered by the report.

CT MANIFEST: Hazardous Waste Manifest Data

Facility and manifest data. Manifest is a document that lists and tracks hazardous waste from the generator through transporters to a tsd facility.

Date of Government Version: 08/10/2020	Source: Department of Energy & Environmental Protection
Date Data Arrived at EDR: 10/20/2020	Telephone: 860-424-3375
Date Made Active in Reports: 11/02/2020	Last EDR Contact: 02/12/2021
Number of Days to Update: 13	Next Scheduled EDR Contact: 05/24/2021
	Data Release Frequency: No Update Planned

NJ MANIFEST: Manifest Information

Hazardous waste manifest information.

Date of Government Version: 12/31/2018	Source: Department of Environmental Protection
Date Data Arrived at EDR: 04/10/2019	Telephone: N/A
Date Made Active in Reports: 05/16/2019	Last EDR Contact: 01/08/2021
Number of Days to Update: 36	Next Scheduled EDR Contact: 04/19/2021
	Data Release Frequency: Annually

NY MANIFEST: Facility and Manifest Data

Manifest is a document that lists and tracks hazardous waste from the generator through transporters to a TSD facility.

Date of Government Version: 01/01/2019	Source: Department of Environmental Conservation
Date Data Arrived at EDR: 04/29/2020	Telephone: 518-402-8651
Date Made Active in Reports: 07/10/2020	Last EDR Contact: 01/29/2021
Number of Days to Update: 72	Next Scheduled EDR Contact: 05/10/2021
	Data Release Frequency: Quarterly

PA MANIFEST: Manifest Information

Hazardous waste manifest information.

Date of Government Version: 06/30/2018	Source: Department of Environmental Protection
Date Data Arrived at EDR: 07/19/2019	Telephone: 717-783-8990
Date Made Active in Reports: 09/10/2019	Last EDR Contact: 01/11/2021
Number of Days to Update: 53	Next Scheduled EDR Contact: 04/26/2021
	Data Release Frequency: Annually

RI MANIFEST: Manifest information

Hazardous waste manifest information

Date of Government Version: 12/31/2019	Source: Department of Environmental Management
Date Data Arrived at EDR: 02/11/2021	Telephone: 401-222-2797
Date Made Active in Reports: 02/24/2021	Last EDR Contact: 02/09/2021
Number of Days to Update: 13	Next Scheduled EDR Contact: 05/31/2021
	Data Release Frequency: Annually

WI MANIFEST: Manifest Information

Hazardous waste manifest information.

Date of Government Version: 05/31/2018	Source: Department of Natural Resources
Date Data Arrived at EDR: 06/19/2019	Telephone: N/A
Date Made Active in Reports: 09/03/2019	Last EDR Contact: 03/08/2021
Number of Days to Update: 76	Next Scheduled EDR Contact: 06/21/2021
	Data Release Frequency: Annually

Oil/Gas Pipelines

Source: Endeavor Business Media

Petroleum Bundle (Crude Oil, Refined Products, Petrochemicals, Gas Liquids (LPG/NGL), and Specialty Gases (Miscellaneous)) N = Natural Gas Bundle (Natural Gas, Gas Liquids (LPG/NGL), and Specialty Gases (Miscellaneous)). This map includes information copyrighted by Endeavor Business Media. This information is provided on a best effort basis and Endeavor Business Media does not guarantee its accuracy nor warrant its fitness for any particular purpose. Such information has been reprinted with the permission of Endeavor Business Media.

GOVERNMENT RECORDS SEARCHED / DATA CURRENCY TRACKING

Electric Power Transmission Line Data

Source: Endeavor Business Media

This map includes information copyrighted by Endeavor Business Media. This information is provided on a best effort basis and Endeavor Business Media does not guarantee its accuracy nor warrant its fitness for any particular purpose. Such information has been reprinted with the permission of Endeavor Business Media.

Sensitive Receptors: There are individuals deemed sensitive receptors due to their fragile immune systems and special sensitivity to environmental discharges. These sensitive receptors typically include the elderly, the sick, and children. While the location of all sensitive receptors cannot be determined, EDR indicates those buildings and facilities - schools, daycares, hospitals, medical centers, and nursing homes - where individuals who are sensitive receptors are likely to be located.

AHA Hospitals:

Source: American Hospital Association, Inc.

Telephone: 312-280-5991

The database includes a listing of hospitals based on the American Hospital Association's annual survey of hospitals.

Medical Centers: Provider of Services Listing

Source: Centers for Medicare & Medicaid Services

Telephone: 410-786-3000

A listing of hospitals with Medicare provider number, produced by Centers of Medicare & Medicaid Services, a federal agency within the U.S. Department of Health and Human Services.

Nursing Homes

Source: National Institutes of Health

Telephone: 301-594-6248

Information on Medicare and Medicaid certified nursing homes in the United States.

Public Schools

Source: National Center for Education Statistics

Telephone: 202-502-7300

The National Center for Education Statistics' primary database on elementary and secondary public education in the United States. It is a comprehensive, annual, national statistical database of all public elementary and secondary schools and school districts, which contains data that are comparable across all states.

Private Schools

Source: National Center for Education Statistics

Telephone: 202-502-7300

The National Center for Education Statistics' primary database on private school locations in the United States.

Daycare Centers: Licensed Facilities

Source: Department of Social Services

Telephone: 916-657-4041

Flood Zone Data: This data was obtained from the Federal Emergency Management Agency (FEMA). It depicts 100-year and 500-year flood zones as defined by FEMA. It includes the National Flood Hazard Layer (NFHL) which incorporates Flood Insurance Rate Map (FIRM) data and Q3 data from FEMA in areas not covered by NFHL.

Source: FEMA

Telephone: 877-336-2627

Date of Government Version: 2003, 2015

NWI: National Wetlands Inventory. This data, available in select counties across the country, was obtained by EDR in 2002, 2005 and 2010 from the U.S. Fish and Wildlife Service.

State Wetlands Data: Wetland Inventory

Source: Department of Fish and Wildlife

Telephone: 916-445-0411

Current USGS 7.5 Minute Topographic Map

Source: U.S. Geological Survey

GOVERNMENT RECORDS SEARCHED / DATA CURRENCY TRACKING

STREET AND ADDRESS INFORMATION

© 2015 TomTom North America, Inc. All rights reserved. This material is proprietary and the subject of copyright protection and other intellectual property rights owned by or licensed to Tele Atlas North America, Inc. The use of this material is subject to the terms of a license agreement. You will be held liable for any unauthorized copying or disclosure of this material.

Proposed New Shopping Center

APN 318-140-007, 21419 & 21425 Cajalco Road
Perris, CA 92570

Inquiry Number: 6398513.2s

March 09, 2021

EDR Summary Radius Map Report



6 Armstrong Road, 4th floor
Shelton, CT 06484
Toll Free: 800.352.0050
www.edrnet.com

TABLE OF CONTENTS

<u>SECTION</u>	<u>PAGE</u>
Executive Summary	ES1
Overview Map	2
Detail Map	3
Map Findings Summary	4
Map Findings	9
Orphan Summary	36
Government Records Searched/Data Currency Tracking	GR-1

GEOCHECK ADDENDUM

GeoCheck - Not Requested

Thank you for your business.
Please contact EDR at 1-800-352-0050
with any questions or comments.

Disclaimer - Copyright and Trademark Notice

This Report contains certain information obtained from a variety of public and other sources reasonably available to Environmental Data Resources, Inc. It cannot be concluded from this Report that coverage information for the target and surrounding properties does not exist from other sources. **NO WARRANTY EXPRESSED OR IMPLIED, IS MADE WHATSOEVER IN CONNECTION WITH THIS REPORT. ENVIRONMENTAL DATA RESOURCES, INC. SPECIFICALLY DISCLAIMS THE MAKING OF ANY SUCH WARRANTIES, INCLUDING WITHOUT LIMITATION, MERCHANTABILITY OR FITNESS FOR A PARTICULAR USE OR PURPOSE. ALL RISK IS ASSUMED BY THE USER. IN NO EVENT SHALL ENVIRONMENTAL DATA RESOURCES, INC. BE LIABLE TO ANYONE, WHETHER ARISING OUT OF ERRORS OR OMISSIONS, NEGLIGENCE, ACCIDENT OR ANY OTHER CAUSE, FOR ANY LOSS OF DAMAGE, INCLUDING, WITHOUT LIMITATION, SPECIAL, INCIDENTAL, CONSEQUENTIAL, OR EXEMPLARY DAMAGES. ANY LIABILITY ON THE PART OF ENVIRONMENTAL DATA RESOURCES, INC. IS STRICTLY LIMITED TO A REFUND OF THE AMOUNT PAID FOR THIS REPORT.** Purchaser accepts this Report "AS IS". Any analyses, estimates, ratings, environmental risk levels or risk codes provided in this Report are provided for illustrative purposes only, and are not intended to provide, nor should they be interpreted as providing any facts regarding, or prediction or forecast of, any environmental risk for any property. Only a Phase I Environmental Site Assessment performed by an environmental professional can provide information regarding the environmental risk for any property. Additionally, the information provided in this Report is not to be construed as legal advice.

Copyright 2020 by Environmental Data Resources, Inc. All rights reserved. Reproduction in any media or format, in whole or in part, of any report or map of Environmental Data Resources, Inc., or its affiliates, is prohibited without prior written permission.

EDR and its logos (including Sanborn and Sanborn Map) are trademarks of Environmental Data Resources, Inc. or its affiliates. All other trademarks used herein are the property of their respective owners.

EXECUTIVE SUMMARY

A search of available environmental records was conducted by Environmental Data Resources, Inc (EDR). The report was designed to assist parties seeking to meet the search requirements of EPA's Standards and Practices for All Appropriate Inquiries (40 CFR Part 312), the ASTM Standard Practice for Environmental Site Assessments (E 1527-13), the ASTM Standard Practice for Environmental Site Assessments for Forestland or Rural Property (E 2247-16), the ASTM Standard Practice for Limited Environmental Due Diligence: Transaction Screen Process (E 1528-14) or custom requirements developed for the evaluation of environmental risk associated with a parcel of real estate.

TARGET PROPERTY INFORMATION

ADDRESS

APN 318-140-007, 21419 & 21425 CAJALCO ROAD
PERRIS, CA 92570

COORDINATES

Latitude (North): 33.8366570 - 33° 50' 11.96"
Longitude (West): 117.2891650 - 117° 17' 20.99"
Universal Transverse Mercator: Zone 11
UTM X (Meters): 473244.6
UTM Y (Meters): 3743888.8
Elevation: 1657 ft. above sea level

USGS TOPOGRAPHIC MAP ASSOCIATED WITH TARGET PROPERTY

Target Property: TP
Source: U.S. Geological Survey

AERIAL PHOTOGRAPHY IN THIS REPORT

Portions of Photo from: 20140603
Source: USDA

MAPPED SITES SUMMARY

Target Property Address:
 APN 318-140-007, 21419 & 21425 CAJALCO ROAD
 PERRIS, CA 92570

Click on Map ID to see full detail.

MAP ID	SITE NAME	ADDRESS	DATABASE ACRONYMS	RELATIVE ELEVATION	DIST (ft. & mi.) DIRECTION
A1	THE CONCERNED FAMILY	19450 CLARK STREET	RCRA NonGen / NLR	Higher	279, 0.053, NE
A2	COUNTY OF RIVERSIDE-	19450 CLARK ST	RCRA NonGen / NLR	Higher	279, 0.053, NE
B3	GARLAND R WALTER TRU	21212 ELMWOOD ST	RCRA NonGen / NLR	Lower	1020, 0.193, WSW
B4	WALTER TRUCKING AND	21210 ELMWOOD ST	RCRA NonGen / NLR	Lower	1020, 0.193, WSW
5	PERRIS DRUM SITE	19834 CARROLL STREET	SEMS, PRP, ICIS, FINDS, ECHO	Higher	2050, 0.388, SE
C6	BALDWINS MOBIL	21020 CAJALCO	LUST, HIST UST, Cortese, CERS	Lower	2056, 0.389, West
C7	MOBIL-BALDWIN	21020 CAJALCO RD	LUST	Lower	2056, 0.389, West
8	SOUTHWEST ELEMENTARY	21350 RIDER STREET	ENVIROSTOR, SCH, CERS	Higher	2318, 0.439, South

EXECUTIVE SUMMARY

TARGET PROPERTY SEARCH RESULTS

The target property was not listed in any of the databases searched by EDR.

SURROUNDING SITES: SEARCH RESULTS

Surrounding sites were identified in the following databases.

Elevations have been determined from the USGS Digital Elevation Model and should be evaluated on a relative (not an absolute) basis. Relative elevation information between sites of close proximity should be field verified. Sites with an elevation equal to or higher than the target property have been differentiated below from sites with an elevation lower than the target property.

Page numbers and map identification numbers refer to the EDR Radius Map report where detailed data on individual sites can be reviewed.

Sites listed in ***bold italics*** are in multiple databases.

Unmappable (orphan) sites are not considered in the foregoing analysis.

STANDARD ENVIRONMENTAL RECORDS

Federal CERCLIS list

SEMS: A review of the SEMS list, as provided by EDR, and dated 12/30/2020 has revealed that there is 1 SEMS site within approximately 0.5 miles of the target property.

<u>Equal/Higher Elevation</u>	<u>Address</u>	<u>Direction / Distance</u>	<u>Map ID</u>	<u>Page</u>
<i>PERRIS DRUM SITE</i> Site ID: 0906086 EPA Id: CAN000906086	<i>19834 CARROLL STREET</i>	<i>SE 1/4 - 1/2 (0.388 mi.)</i>	<i>5</i>	<i>9</i>

State- and tribal - equivalent CERCLIS

ENVIROSTOR: A review of the ENVIROSTOR list, as provided by EDR, and dated 10/26/2020 has revealed that there is 1 ENVIROSTOR site within approximately 1 mile of the target property.

<u>Equal/Higher Elevation</u>	<u>Address</u>	<u>Direction / Distance</u>	<u>Map ID</u>	<u>Page</u>
<i>SOUTHWEST ELEMENTARY</i> Facility Id: 33010029 Status: No Further Action	<i>21350 RIDER STREET</i>	<i>S 1/4 - 1/2 (0.439 mi.)</i>	<i>8</i>	<i>10</i>

EXECUTIVE SUMMARY

State and tribal leaking storage tank lists

LUST: A review of the LUST list, as provided by EDR, has revealed that there are 2 LUST sites within approximately 0.5 miles of the target property.

<u>Lower Elevation</u>	<u>Address</u>	<u>Direction / Distance</u>	<u>Map ID</u>	<u>Page</u>
BALDWINS MOBIL Database: RIVERSIDE CO. LUST, Date of Government Version: 10/06/2020 Database: LUST, Date of Government Version: 12/04/2020 Status: Open - Site Assessment Facility Id: 200016509 Global Id: T0606599148 Facility Status: 0	21020 CAJALCO	W 1/4 - 1/2 (0.389 mi.)	C6	10
MOBIL-BALDWIN Database: LUST REG 8, Date of Government Version: 02/14/2005 Facility Status: Leak being confirmed Global ID: T0606599148	21020 CAJALCO RD	W 1/4 - 1/2 (0.389 mi.)	C7	10

ADDITIONAL ENVIRONMENTAL RECORDS

Other Ascertainable Records

RCRA NonGen / NLR: A review of the RCRA NonGen / NLR list, as provided by EDR, and dated 12/14/2020 has revealed that there are 4 RCRA NonGen / NLR sites within approximately 0.25 miles of the target property.

<u>Equal/Higher Elevation</u>	<u>Address</u>	<u>Direction / Distance</u>	<u>Map ID</u>	<u>Page</u>
THE CONCERNED FAMILY COUNTY OF RIVERSIDE- EPA ID:: CAH111001395	19450 CLARK STREET 19450 CLARK ST	NE 0 - 1/8 (0.053 mi.) NE 0 - 1/8 (0.053 mi.)	A1 A2	9 9
<u>Lower Elevation</u>	<u>Address</u>	<u>Direction / Distance</u>	<u>Map ID</u>	<u>Page</u>
GARLAND R WALTER TRU EPA ID:: CAR000207340	21212 ELMWOOD ST	WSW 1/8 - 1/4 (0.193 mi.)	B3	9
WALTER TRUCKING AND EPA ID:: CAR000205914	21210 ELMWOOD ST	WSW 1/8 - 1/4 (0.193 mi.)	B4	9

Cortese: A review of the Cortese list, as provided by EDR, and dated 06/22/2020 has revealed that there is 1 Cortese site within approximately 0.5 miles of the target property.

<u>Lower Elevation</u>	<u>Address</u>	<u>Direction / Distance</u>	<u>Map ID</u>	<u>Page</u>
BALDWINS MOBIL Cleanup Status: OPEN - SITE ASSESSMENT	21020 CAJALCO	W 1/4 - 1/2 (0.389 mi.)	C6	10

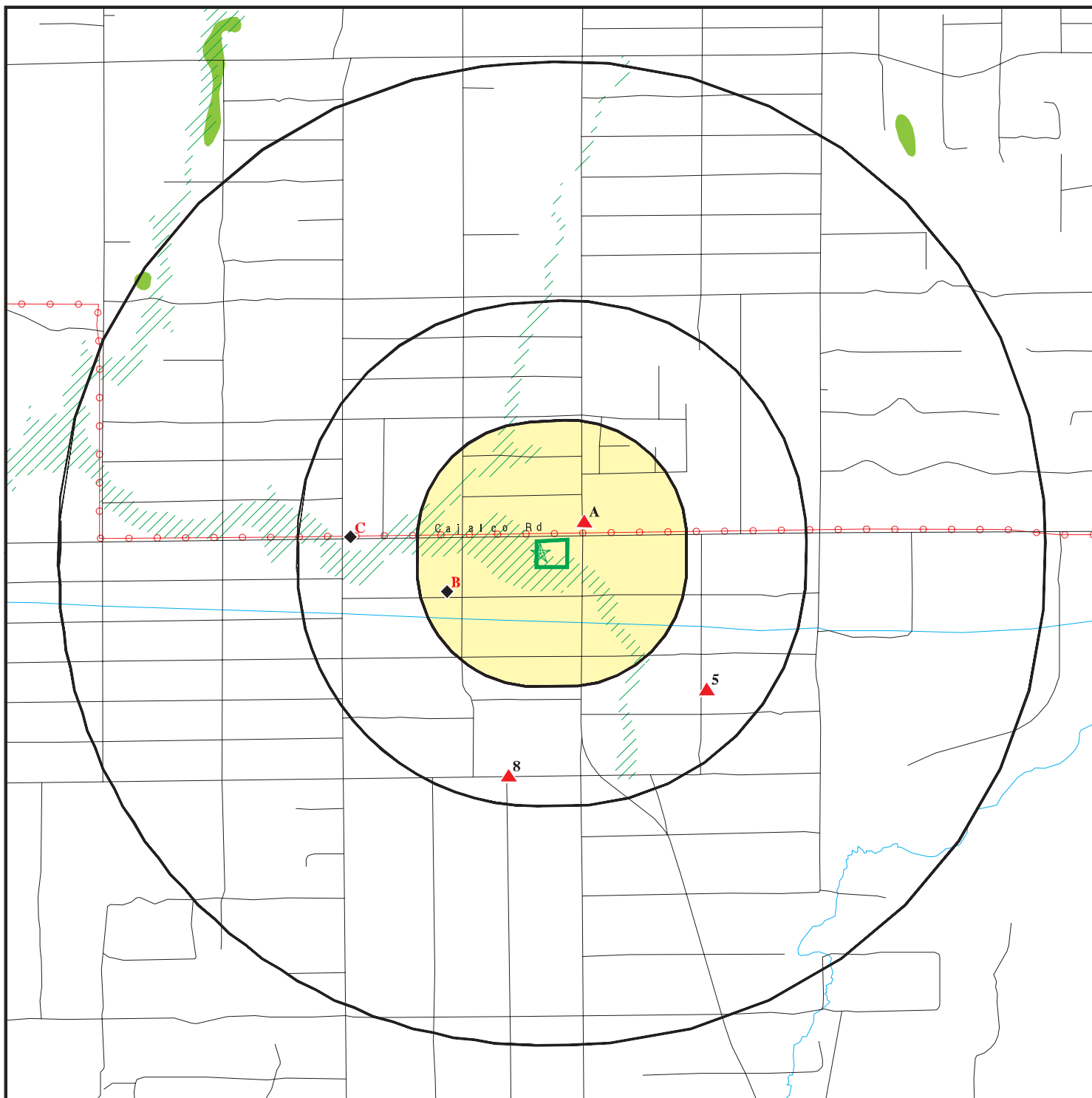
Count: 0 records.

ORPHAN SUMMARY


City	EDR ID	Site Name	Site Address	Zip	Database(s)
------	--------	-----------	--------------	-----	-------------


NO SITES FOUND

OVERVIEW MAP - 6398513.2S



 Target Property

 Sites at elevations higher than or equal to the target property

 Sites at elevations lower than the target property

 Manufactured Gas Plants

 National Priority List Sites

 Dept. Defense Sites

 Indian Reservations BIA

 Power transmission lines

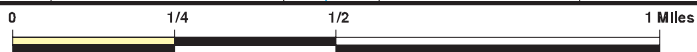
 Special Flood Hazard Area (1%)

 0.2% Annual Chance Flood Hazard

 National Wetland Inventory

 State Wetlands

 Areas of Concern

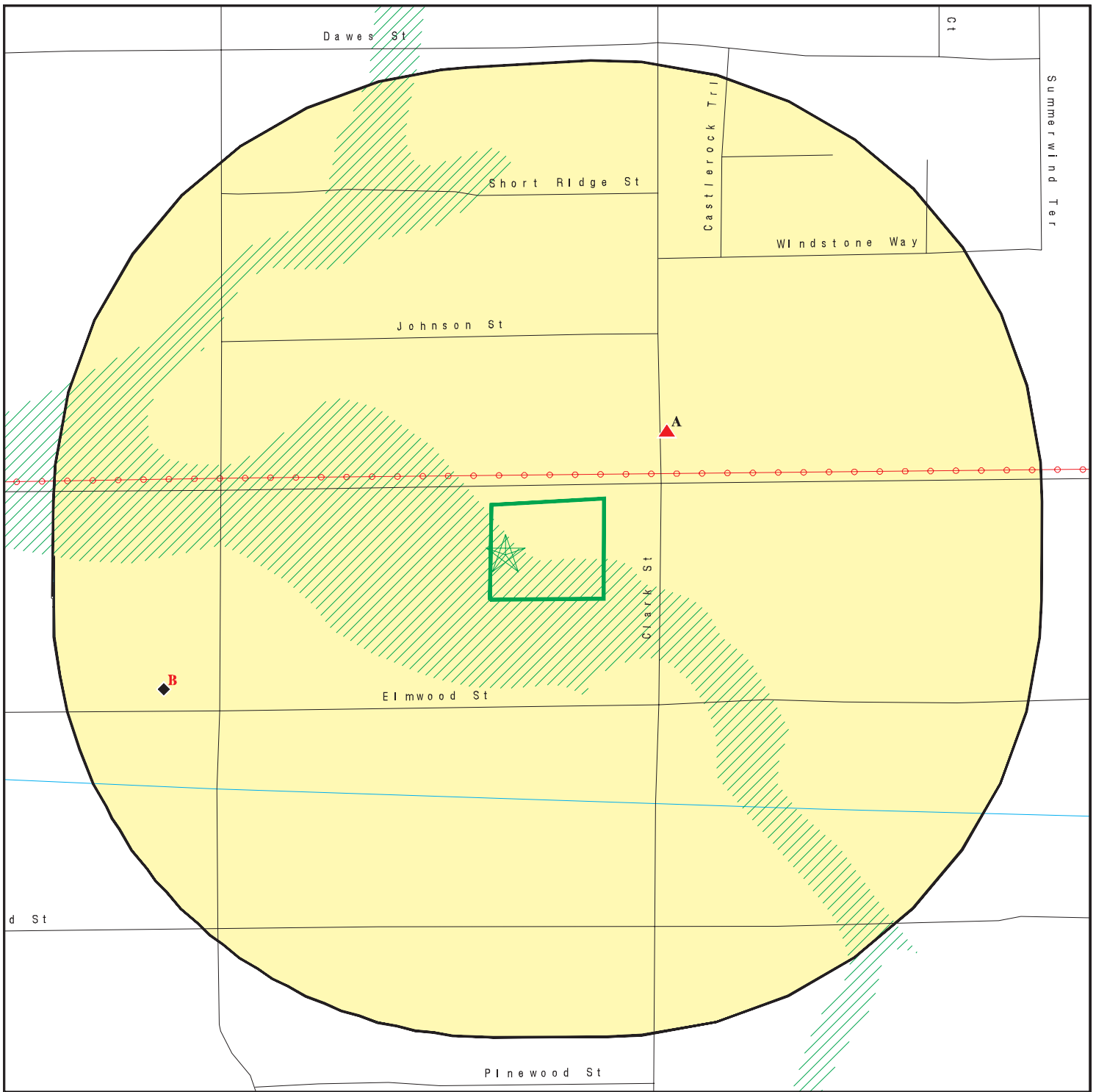









This report includes Interactive Map Layers to display and/or hide map information. The legend includes only those icons for the default map view.







SITE NAME: Proposed New Shopping Center
 ADDRESS: APN 318-140-007, 21419 & 21425 Cajalco Road
 Perris CA 92570
 LAT/LONG: 33.836657 / 117.289165

CLIENT: Mesopotamia Geotechnical Consultants
 CONTACT: Nidham Alrayes
 INQUIRY #: 6398513.2s
 DATE: March 09, 2021 6:04 pm

DETAIL MAP - 6398513.2S



-  Target Property
-  Sites at elevations higher than or equal to the target property
-  Sites at elevations lower than the target property
-  Manufactured Gas Plants
-  Sensitive Receptors
-  National Priority List Sites
-  Dept. Defense Sites

-  0 1/16 1/8 1/4 Miles
-  Indian Reservations BIA
-  Power transmission lines
-  Special Flood Hazard Area (1%)
-  0.2% Annual Chance Flood Hazard
-  Areas of Concern



This report includes Interactive Map Layers to display and/or hide map information. The legend includes only those icons for the default map view.

SITE NAME: Proposed New Shopping Center
 ADDRESS: APN 318-140-007, 21419 & 21425 Cajalco Road
 Perris CA 92570
 LAT/LONG: 33.836657 / 117.289165

CLIENT: Mesopotamia Geotechnical Consultants
 CONTACT: Nidham Alrayes
 INQUIRY #: 6398513.2s
 DATE: March 09, 2021 6:05 pm

MAP FINDINGS SUMMARY

Database	Search Distance (Miles)	Target Property	< 1/8	1/8 - 1/4	1/4 - 1/2	1/2 - 1	> 1	Total Plotted
STANDARD ENVIRONMENTAL RECORDS								
<i>Federal NPL site list</i>								
NPL	1.000		0	0	0	0	NR	0
Proposed NPL	1.000		0	0	0	0	NR	0
NPL LIENS	1.000		0	0	0	0	NR	0
<i>Federal Delisted NPL site list</i>								
Delisted NPL	1.000		0	0	0	0	NR	0
<i>Federal CERCLIS list</i>								
FEDERAL FACILITY	0.500		0	0	0	NR	NR	0
SEMS	0.500		0	0	1	NR	NR	1
<i>Federal CERCLIS NFRAP site list</i>								
SEMS-ARCHIVE	0.500		0	0	0	NR	NR	0
<i>Federal RCRA CORRACTS facilities list</i>								
CORRACTS	1.000		0	0	0	0	NR	0
<i>Federal RCRA non-CORRACTS TSD facilities list</i>								
RCRA-TSDF	0.500		0	0	0	NR	NR	0
<i>Federal RCRA generators list</i>								
RCRA-LQG	0.250		0	0	NR	NR	NR	0
RCRA-SQG	0.250		0	0	NR	NR	NR	0
RCRA-VSQG	0.250		0	0	NR	NR	NR	0
<i>Federal institutional controls / engineering controls registries</i>								
LUCIS	0.500		0	0	0	NR	NR	0
US ENG CONTROLS	0.500		0	0	0	NR	NR	0
US INST CONTROLS	0.500		0	0	0	NR	NR	0
<i>Federal ERNS list</i>								
ERNS	0.001		0	NR	NR	NR	NR	0
<i>State- and tribal - equivalent NPL RESPONSE</i>								
RESPONSE	1.000		0	0	0	0	NR	0
<i>State- and tribal - equivalent CERCLIS ENVIROSTOR</i>								
ENVIROSTOR	1.000		0	0	1	0	NR	1
<i>State and tribal landfill and/or solid waste disposal site lists</i>								
SWF/LF	0.500		0	0	0	NR	NR	0
<i>State and tribal leaking storage tank lists</i>								
LUST	0.500		0	0	2	NR	NR	2

MAP FINDINGS SUMMARY

Database	Search Distance (Miles)	Target Property	< 1/8	1/8 - 1/4	1/4 - 1/2	1/2 - 1	> 1	Total Plotted
INDIAN LUST	0.500		0	0	0	NR	NR	0
CPS-SLIC	0.500		0	0	0	NR	NR	0
<i>State and tribal registered storage tank lists</i>								
FEMA UST	0.250		0	0	NR	NR	NR	0
UST	0.250		0	0	NR	NR	NR	0
AST	0.250		0	0	NR	NR	NR	0
INDIAN UST	0.250		0	0	NR	NR	NR	0
<i>State and tribal voluntary cleanup sites</i>								
VCP	0.500		0	0	0	NR	NR	0
INDIAN VCP	0.500		0	0	0	NR	NR	0
<i>State and tribal Brownfields sites</i>								
BROWNFIELDS	0.500		0	0	0	NR	NR	0
<u>ADDITIONAL ENVIRONMENTAL RECORDS</u>								
<i>Local Brownfield lists</i>								
US BROWNFIELDS	0.500		0	0	0	NR	NR	0
<i>Local Lists of Landfill / Solid Waste Disposal Sites</i>								
WMUDS/SWAT	0.500		0	0	0	NR	NR	0
SWRCY	0.500		0	0	0	NR	NR	0
HAULERS	0.001		0	NR	NR	NR	NR	0
INDIAN ODI	0.500		0	0	0	NR	NR	0
DEBRIS REGION 9	0.500		0	0	0	NR	NR	0
ODI	0.500		0	0	0	NR	NR	0
IHS OPEN DUMPS	0.500		0	0	0	NR	NR	0
<i>Local Lists of Hazardous waste / Contaminated Sites</i>								
US HIST CDL	0.001		0	NR	NR	NR	NR	0
HIST Cal-Sites	1.000		0	0	0	0	NR	0
SCH	0.250		0	0	NR	NR	NR	0
CDL	0.001		0	NR	NR	NR	NR	0
Toxic Pits	1.000		0	0	0	0	NR	0
CERS HAZ WASTE	0.250		0	0	NR	NR	NR	0
US CDL	0.001		0	NR	NR	NR	NR	0
PFAS	0.500		0	0	0	NR	NR	0
<i>Local Lists of Registered Storage Tanks</i>								
SWEEPS UST	0.250		0	0	NR	NR	NR	0
HIST UST	0.250		0	0	NR	NR	NR	0
CA FID UST	0.250		0	0	NR	NR	NR	0
CERS TANKS	0.250		0	0	NR	NR	NR	0
<i>Local Land Records</i>								
LIENS	0.001		0	NR	NR	NR	NR	0

MAP FINDINGS SUMMARY

Database	Search Distance (Miles)	Target Property	< 1/8	1/8 - 1/4	1/4 - 1/2	1/2 - 1	> 1	Total Plotted
LIENS 2	0.001		0	NR	NR	NR	NR	0
DEED	0.500		0	0	0	NR	NR	0
Records of Emergency Release Reports								
HMIRS	0.001		0	NR	NR	NR	NR	0
CHMIRS	0.001		0	NR	NR	NR	NR	0
LDS	0.001		0	NR	NR	NR	NR	0
MCS	0.001		0	NR	NR	NR	NR	0
SPILLS 90	0.001		0	NR	NR	NR	NR	0
Other Ascertainable Records								
RCRA NonGen / NLR	0.250		2	2	NR	NR	NR	4
FUDS	1.000		0	0	0	0	NR	0
DOD	1.000		0	0	0	0	NR	0
SCRD DRYCLEANERS	0.500		0	0	0	NR	NR	0
US FIN ASSUR	0.001		0	NR	NR	NR	NR	0
EPA WATCH LIST	0.001		0	NR	NR	NR	NR	0
2020 COR ACTION	0.250		0	0	NR	NR	NR	0
TSCA	0.001		0	NR	NR	NR	NR	0
TRIS	0.001		0	NR	NR	NR	NR	0
SSTS	0.001		0	NR	NR	NR	NR	0
ROD	1.000		0	0	0	0	NR	0
RMP	0.001		0	NR	NR	NR	NR	0
RAATS	0.001		0	NR	NR	NR	NR	0
PRP	0.001		0	NR	NR	NR	NR	0
PADS	0.001		0	NR	NR	NR	NR	0
ICIS	0.001		0	NR	NR	NR	NR	0
FTTS	0.001		0	NR	NR	NR	NR	0
MLTS	0.001		0	NR	NR	NR	NR	0
COAL ASH DOE	0.001		0	NR	NR	NR	NR	0
COAL ASH EPA	0.500		0	0	0	NR	NR	0
PCB TRANSFORMER	0.001		0	NR	NR	NR	NR	0
RADINFO	0.001		0	NR	NR	NR	NR	0
HIST FTTS	0.001		0	NR	NR	NR	NR	0
DOT OPS	0.001		0	NR	NR	NR	NR	0
CONSENT	1.000		0	0	0	0	NR	0
INDIAN RESERV	1.000		0	0	0	0	NR	0
FUSRAP	1.000		0	0	0	0	NR	0
UMTRA	0.500		0	0	0	NR	NR	0
LEAD SMELTERS	0.001		0	NR	NR	NR	NR	0
US AIRS	0.001		0	NR	NR	NR	NR	0
US MINES	0.250		0	0	NR	NR	NR	0
ABANDONED MINES	0.250		0	0	NR	NR	NR	0
FINDS	0.001		0	NR	NR	NR	NR	0
DOCKET HWC	0.001		0	NR	NR	NR	NR	0
ECHO	0.001		0	NR	NR	NR	NR	0
UXO	1.000		0	0	0	0	NR	0
FUELS PROGRAM	0.250		0	0	NR	NR	NR	0
CA BOND EXP. PLAN	1.000		0	0	0	0	NR	0
Cortese	0.500		0	0	1	NR	NR	1
CUPA Listings	0.250		0	0	NR	NR	NR	0

MAP FINDINGS SUMMARY

<u>Database</u>	<u>Search Distance (Miles)</u>	<u>Target Property</u>	<u>< 1/8</u>	<u>1/8 - 1/4</u>	<u>1/4 - 1/2</u>	<u>1/2 - 1</u>	<u>> 1</u>	<u>Total Plotted</u>
-----------------	--	----------------------------	-----------------	------------------	------------------	----------------	---------------	--------------------------

NOTES:

TP = Target Property

NR = Not Requested at this Search Distance

Sites may be listed in more than one database

MAP FINDINGS

Map ID			EDR ID Number
Direction			EPA ID Number
Distance		Database(s)	
Elevation	Site		

A1 NE < 1/8 0.053 mi. 279 ft. Relative: Higher	THE CONCERNED FAMILY 19450 CLARK STREET PERRIS, CA 92570 Click here for full text details	RCRA NonGen / NLR	1026466811 CAC003072123
--	---	-------------------	----------------------------

A2 NE < 1/8 0.053 mi. 279 ft. Relative: Higher	COUNTY OF RIVERSIDE-WASTE MANAGEMENT DEPARTMENT 19450 CLARK ST PERRIS, CA 92570 Click here for full text details	RCRA NonGen / NLR	1024785253 CAH111001395
--	--	-------------------	----------------------------

RCRA NonGen / NLR
EPA Id CAH111001395

B3 WSW 1/8-1/4 0.193 mi. 1020 ft. Relative: Lower	GARLAND R WALTER TRUCKING 21212 ELMWOOD ST PERRIS, CA 92572 Click here for full text details	RCRA NonGen / NLR	1014387255 CAR000207340
---	--	-------------------	----------------------------

RCRA NonGen / NLR
EPA Id CAR000207340

B4 WSW 1/8-1/4 0.193 mi. 1020 ft. Relative: Lower	WALTER TRUCKING AND SONS INC 21210 ELMWOOD ST PERRIS, CA 92572 Click here for full text details	RCRA NonGen / NLR	1014387137 CAR000205914
---	---	-------------------	----------------------------

RCRA NonGen / NLR
EPA Id CAR000205914

5 SE 1/4-1/2 0.388 mi. 2050 ft. Relative: Higher	PERRIS DRUM SITE 19834 CARROLL STREET PERRIS, CA 92570 Click here for full text details	SEMS PRP ICIS FINDS ECHO	1007490848 CAN000906086
--	---	--------------------------------------	----------------------------

SEMS
Site ID 0906086
EPA Id CAN000906086

ICIS
FRS ID: 110017937697

FINDS

MAP FINDINGS

Map ID			
Direction			
Distance			
Elevation	Site	Database(s)	EDR ID Number EPA ID Number

PERRIS DRUM SITE (Continued)

1007490848

Registry ID: 110017937697

ECHO

Registry ID 110017937697

C6
West
1/4-1/2
0.389 mi.
2056 ft.

BALDWINS MOBIL
21020 CAJALCO
PERRIS, CA 92370

LUST U001575313
HIST UST N/A
Cortese
CERS

[Click here for full text details](#)

Relative:
Lower

LUST

Facility Id 200016509
Global Id T0606599148
Facility Status 0
Status Open - Site Assessment

HIST UST

Facility Id 00000054282

Cortese

Cleanup Status OPEN - SITE ASSESSMENT

C7
West
1/4-1/2
0.389 mi.
2056 ft.

MOBIL-BALDWIN
21020 CAJALCO RD
PERRIS, CA 92370

LUST S104791937
N/A

[Click here for full text details](#)

Relative:
Lower

LUST

Global ID T0606599148
Facility Status Leak being confirmed

8
South
1/4-1/2
0.439 mi.
2318 ft.

SOUTHWEST ELEMENTARY SCHOOL
21350 RIDER STREET
MEAD VALLEY, CA 92571

ENVIROSTOR S107737390
SCH N/A
CERS

[Click here for full text details](#)

Relative:
Higher

ENVIROSTOR

Facility Id 33010029
Status No Further Action

SCH

Facility Id 33010029
Status No Further Action

GOVERNMENT RECORDS SEARCHED / DATA CURRENCY TRACKING

St	Acronym	Full Name	Government Agency	Gov Date	Arvl. Date	Active Date
CA	AST	Aboveground Petroleum Storage Tank Facilities	California Environmental Protection Agency	07/06/2016	07/12/2016	09/19/2016
CA	BROWNFIELDS	Considered Brownfields Sites Listing	State Water Resources Control Board	09/21/2020	09/22/2020	12/11/2020
CA	CA BOND EXP. PLAN	Bond Expenditure Plan	Department of Health Services	01/01/1989	07/27/1994	08/02/1994
CA	CA FID UST	Facility Inventory Database	California Environmental Protection Agency	10/31/1994	09/05/1995	09/29/1995
CA	CDL	Clandestine Drug Labs	Department of Toxic Substances Control	06/30/2019	05/28/2020	08/12/2020
CA	CERS	CalEPA Regulated Site Portal Data	California Environmental Protection Agency	10/19/2020	10/19/2020	01/07/2021
CA	CERS HAZ WASTE	CERS HAZ WASTE	CalEPA	10/19/2020	10/19/2020	01/07/2021
CA	CERS TANKS	California Environmental Reporting System (CERS) Tanks	California Environmental Protection Agency	10/19/2020	10/19/2020	01/07/2021
CA	CHMIRS	California Hazardous Material Incident Report System	Office of Emergency Services	09/30/2020	10/19/2020	01/07/2021
CA	CIWQS	California Integrated Water Quality System	State Water Resources Control Board	11/30/2020	12/01/2020	02/12/2021
CA	CORTESE	"Cortese" Hazardous Waste & Substances Sites List	CAL EPA/Office of Emergency Information	06/22/2020	06/22/2020	09/04/2020
CA	CPS-SLIC	Statewide SLIC Cases (GEOTRACKER)	State Water Resources Control Board	12/04/2020	12/04/2020	02/18/2021
CA	CUPA LIVERMORE-PLEASANTON	CUPA Facility Listing	Livermore-Pleasanton Fire Department	05/01/2019	05/14/2019	07/17/2019
CA	DEED	Deed Restriction Listing	DTSC and SWRCB	11/30/2020	12/01/2020	02/12/2021
CA	DRYCLEAN AVAQMD	Antelope Valley Air Quality Management District Drycleaner L	Antelope Valley Air Quality Management Distri	11/23/2020	11/24/2020	02/10/2021
CA	DRYCLEAN SOUTH COAST	South Coast Air Quality Management District Drycleaner Listi	South Coast Air Quality Management District	11/17/2020	11/18/2020	02/04/2021
CA	DRYCLEANERS	Cleaner Facilities	Department of Toxic Substance Control	11/23/2020	11/25/2020	02/10/2021
CA	EMI	Emissions Inventory Data	California Air Resources Board	12/31/2018	06/16/2020	08/28/2020
CA	ENF	Enforcement Action Listing	State Water Resources Control Board	10/16/2020	10/19/2020	01/07/2021
CA	ENVIROSTOR	EnviroStor Database	Department of Toxic Substances Control	10/26/2020	10/26/2020	01/13/2021
CA	Financial Assurance 1	Financial Assurance Information Listing	Department of Toxic Substances Control	10/13/2020	10/14/2020	01/04/2021
CA	Financial Assurance 2	Financial Assurance Information Listing	California Integrated Waste Management Board	11/12/2020	11/13/2020	01/29/2021
CA	HAULERS	Registered Waste Tire Haulers Listing	Integrated Waste Management Board	11/23/2020	11/23/2020	02/08/2021
CA	HAZNET	Facility and Manifest Data	California Environmental Protection Agency	12/31/2019	04/15/2020	07/02/2020
CA	HIST CAL-SITES	Calsites Database	Department of Toxic Substance Control	08/08/2005	08/03/2006	08/24/2006
CA	HIST CORTESE	Hazardous Waste & Substance Site List	Department of Toxic Substances Control	04/01/2001	01/22/2009	04/08/2009
CA	HIST UST	Hazardous Substance Storage Container Database	State Water Resources Control Board	10/15/1990	01/25/1991	02/12/1991
CA	HWP	EnviroStor Permitted Facilities Listing	Department of Toxic Substances Control	11/13/2020	11/13/2020	02/01/2021
CA	HWT	Registered Hazardous Waste Transporter Database	Department of Toxic Substances Control	10/05/2020	10/06/2020	12/23/2020
CA	HWTS	Hazardous Waste Tracking System	Department of Toxic Substances Control	10/13/2020	10/14/2020	11/03/2020
CA	ICE	ICE	Department of Toxic Substances Control	11/13/2020	11/13/2020	02/01/2021
CA	LDS	Land Disposal Sites Listing (GEOTRACKER)	State Water Quality Control Board	12/04/2020	12/04/2020	02/18/2021
CA	LIENS	Environmental Liens Listing	Department of Toxic Substances Control	11/24/2020	11/30/2020	02/10/2021
CA	LUST	Leaking Underground Fuel Tank Report (GEOTRACKER)	State Water Resources Control Board	12/04/2020	12/04/2020	02/18/2021
CA	LUST REG 1	Active Toxic Site Investigation	California Regional Water Quality Control Boa	02/01/2001	02/28/2001	03/29/2001
CA	LUST REG 2	Fuel Leak List	California Regional Water Quality Control Boa	09/30/2004	10/20/2004	11/19/2004
CA	LUST REG 3	Leaking Underground Storage Tank Database	California Regional Water Quality Control Boa	05/19/2003	05/19/2003	06/02/2003
CA	LUST REG 4	Underground Storage Tank Leak List	California Regional Water Quality Control Boa	09/07/2004	09/07/2004	10/12/2004
CA	LUST REG 5	Leaking Underground Storage Tank Database	California Regional Water Quality Control Boa	07/01/2008	07/22/2008	07/31/2008
CA	LUST REG 6L	Leaking Underground Storage Tank Case Listing	California Regional Water Quality Control Boa	09/09/2003	09/10/2003	10/07/2003
CA	LUST REG 6V	Leaking Underground Storage Tank Case Listing	California Regional Water Quality Control Boa	06/07/2005	06/07/2005	06/29/2005
CA	LUST REG 7	Leaking Underground Storage Tank Case Listing	California Regional Water Quality Control Boa	02/26/2004	02/26/2004	03/24/2004
CA	LUST REG 8	Leaking Underground Storage Tanks	California Regional Water Quality Control Boa	02/14/2005	02/15/2005	03/28/2005
CA	LUST REG 9	Leaking Underground Storage Tank Report	California Regional Water Quality Control Boa	03/01/2001	04/23/2001	05/21/2001
CA	MCS	Military Cleanup Sites Listing (GEOTRACKER)	State Water Resources Control Board	12/04/2020	12/04/2020	02/18/2021
CA	MILITARY PRIV SITES	Military Privatized Sites (GEOTRACKER)	State Water Resources Control Board	12/04/2020	12/04/2020	02/18/2021
CA	MILITARY UST SITES	Military UST Sites (GEOTRACKER)	State Water Resources Control Board	12/04/2020	12/04/2020	02/18/2021

GOVERNMENT RECORDS SEARCHED / DATA CURRENCY TRACKING

St	Acronym	Full Name	Government Agency	Gov Date	Arvl. Date	Active Date
CA	MINES	Mines Site Location Listing	Department of Conservation	12/07/2020	12/08/2020	02/22/2021
CA	MWMP	Medical Waste Management Program Listing	Department of Public Health	10/30/2020	12/01/2020	02/12/2021
CA	NON-CASE INFO	Non-Case Information Sites (GEOTRACKER)	State Water Resources Control Board	12/04/2020	12/04/2020	02/18/2021
CA	NOTIFY 65	Proposition 65 Records	State Water Resources Control Board	12/07/2020	12/09/2020	12/10/2020
CA	NPDES	NPDES Permits Listing	State Water Resources Control Board	11/09/2020	11/10/2020	01/27/2021
CA	OTHER OIL GAS	Other Oil & Gas Projects Sites (GEOTRACKER)	State Water Resources Control Board	12/04/2020	12/04/2020	02/18/2021
CA	PEST LIC	Pesticide Regulation Licenses Listing	Department of Pesticide Regulation	11/30/2020	12/01/2020	02/12/2021
CA	PFAS	PFAS Contamination Site Location Listing	State Water Resources Control Board	12/07/2020	12/08/2020	02/22/2021
CA	PROC	Certified Processors Database	Department of Conservation	12/07/2020	12/08/2020	02/22/2021
CA	PROD WATER PONDS	Produced Water Ponds Sites (GEOTRACKER)	State Water Resources Control Board	12/04/2020	12/04/2020	02/18/2021
CA	PROJECT	Project Sites (GEOTRACKER)	State Water Resources Control Board	12/04/2020	12/04/2020	02/18/2021
CA	RESPONSE	State Response Sites	Department of Toxic Substances Control	10/26/2020	10/26/2020	01/13/2021
CA	RGALF	Recovered Government Archive Solid Waste Facilities List	Department of Resources Recycling and Recover		07/01/2013	01/13/2014
CA	RGALUST	Recovered Government Archive Leaking Underground Storage Tan	State Water Resources Control Board		07/01/2013	12/30/2013
CA	SAMPLING POINT	Sampling Point ? Public Sites (GEOTRACKER)	State Water Resources Control Board	12/04/2020	12/04/2020	02/18/2021
CA	SAN FRANCISCO AST	Aboveground Storage Tank Site Listing	San Francisco County Department of Public Hea	11/05/2020	11/06/2020	01/26/2021
CA	SCH	School Property Evaluation Program	Department of Toxic Substances Control	10/26/2020	10/26/2020	01/13/2021
CA	SLIC REG 1	Active Toxic Site Investigations	California Regional Water Quality Control Boa	04/03/2003	04/07/2003	04/25/2003
CA	SLIC REG 2	Spills, Leaks, Investigation & Cleanup Cost Recovery Listing	Regional Water Quality Control Board San Fran	09/30/2004	10/20/2004	11/19/2004
CA	SLIC REG 3	Spills, Leaks, Investigation & Cleanup Cost Recovery Listing	California Regional Water Quality Control Boa	05/18/2006	05/18/2006	06/15/2006
CA	SLIC REG 4	Spills, Leaks, Investigation & Cleanup Cost Recovery Listing	Region Water Quality Control Board Los Angele	11/17/2004	11/18/2004	01/04/2005
CA	SLIC REG 5	Spills, Leaks, Investigation & Cleanup Cost Recovery Listing	Regional Water Quality Control Board Central	04/01/2005	04/05/2005	04/21/2005
CA	SLIC REG 6L	SLIC Sites	California Regional Water Quality Control Boa	09/07/2004	09/07/2004	10/12/2004
CA	SLIC REG 6V	Spills, Leaks, Investigation & Cleanup Cost Recovery Listing	Regional Water Quality Control Board, Victorv	05/24/2005	05/25/2005	06/16/2005
CA	SLIC REG 7	SLIC List	California Regional Quality Control Board, Co	11/24/2004	11/29/2004	01/04/2005
CA	SLIC REG 8	Spills, Leaks, Investigation & Cleanup Cost Recovery Listing	California Region Water Quality Control Board	04/03/2008	04/03/2008	04/14/2008
CA	SLIC REG 9	Spills, Leaks, Investigation & Cleanup Cost Recovery Listing	California Regional Water Quality Control Boa	09/10/2007	09/11/2007	09/28/2007
CA	SPILLS 90	SPILLS90 data from FirstSearch	FirstSearch	06/06/2012	01/03/2013	02/22/2013
CA	SWEEPS UST	SWEEPS UST Listing	State Water Resources Control Board	06/01/1994	07/07/2005	08/11/2005
CA	SWF/LF (SWIS)	Solid Waste Information System	Department of Resources Recycling and Recover	11/09/2020	11/10/2020	01/14/2021
CA	SWRCY	Recycler Database	Department of Conservation	12/07/2020	12/08/2020	02/22/2021
CA	TOXIC PITS	Toxic Pits Cleanup Act Sites	State Water Resources Control Board	07/01/1995	08/30/1995	09/26/1995
CA	UIC	UIC Listing	Deaprtment of Conservation	02/01/2021	02/19/2021	02/22/2021
CA	UIC GEO	Underground Injection Control Sites (GEOTRACKER)	State Water Resource Control Board	12/04/2020	12/04/2020	02/18/2021
CA	UST	Active UST Facilities	SWRCB	12/04/2020	12/04/2020	02/18/2021
CA	UST CLOSURE	Proposed Closure of Underground Storage Tank (UST) Cases	State Water Resources Control Board	12/02/2020	12/08/2020	02/23/2021
CA	UST MENDOCINO	Mendocino County UST Database	Department of Public Health	05/20/2020	05/20/2020	08/06/2020
CA	VCP	Voluntary Cleanup Program Properties	Department of Toxic Substances Control	10/26/2020	10/26/2020	01/13/2021
CA	WASTEWATER PITS	Oil Wastewater Pits Listing	RWQCB, Central Valley Region	11/19/2019	01/07/2020	03/09/2020
CA	WDR	Waste Discharge Requirements Listing	State Water Resources Control Board	12/07/2020	12/08/2020	02/22/2021
CA	WDS	Waste Discharge System	State Water Resources Control Board	06/19/2007	06/20/2007	06/29/2007
CA	WELL STIM PROJ	Well Stimulation Project (GEOTRACKER)	State Water Resources Control Board	12/04/2020	12/04/2020	02/18/2021
CA	WIP	Well Investigation Program Case List	Los Angeles Water Quality Control Board	07/03/2009	07/21/2009	08/03/2009
CA	WMUDS/SWAT	Waste Management Unit Database	State Water Resources Control Board	04/01/2000	04/10/2000	05/10/2000
US	2020 COR ACTION	2020 Corrective Action Program List	Environmental Protection Agency	09/30/2017	05/08/2018	07/20/2018
US	ABANDONED MINES	Abandoned Mines	Department of Interior	12/11/2020	12/11/2020	03/02/2021
US	BRS	Biennial Reporting System	EPANTIS	12/31/2017	06/22/2020	11/20/2020

GOVERNMENT RECORDS SEARCHED / DATA CURRENCY TRACKING

St	Acronym	Full Name	Government Agency	Gov Date	Arvl. Date	Active Date
US	COAL ASH DOE	Steam-Electric Plant Operation Data	Department of Energy	12/31/2019	12/01/2020	02/09/2021
US	COAL ASH EPA	Coal Combustion Residues Surface Impoundments List	Environmental Protection Agency	01/12/2017	03/05/2019	11/11/2019
US	CONSENT	Superfund (CERCLA) Consent Decrees	Department of Justice, Consent Decree Library	09/30/2020	10/08/2020	01/04/2021
US	CORRACTS	Corrective Action Report	EPA	12/14/2020	12/17/2020	12/22/2020
US	DEBRIS REGION 9	Torres Martinez Reservation Illegal Dump Site Locations	EPA, Region 9	01/12/2009	05/07/2009	09/21/2009
US	DOCKET HWC	Hazardous Waste Compliance Docket Listing	Environmental Protection Agency	11/03/2020	11/17/2020	02/09/2021
US	DOD	Department of Defense Sites	USGS	12/31/2005	11/10/2006	01/11/2007
US	DOT OPS	Incident and Accident Data	Department of Transportation, Office of Pipeli	01/02/2020	01/28/2020	04/17/2020
US	Delisted NPL	National Priority List Deletions	EPA	12/30/2020	01/14/2021	02/09/2021
US	ECHO	Enforcement & Compliance History Information	Environmental Protection Agency	10/03/2020	10/06/2020	01/04/2021
US	EDR Hist Auto	EDR Exclusive Historical Auto Stations	EDR, Inc.			
US	EDR Hist Cleaner	EDR Exclusive Historical Cleaners	EDR, Inc.			
US	EDR MGP	EDR Proprietary Manufactured Gas Plants	EDR, Inc.			
US	EPA WATCH LIST	EPA WATCH LIST	Environmental Protection Agency	08/30/2013	03/21/2014	06/17/2014
US	ERNS	Emergency Response Notification System	National Response Center, United States Coast	12/14/2020	12/15/2020	12/22/2020
US	FEDERAL FACILITY	Federal Facility Site Information listing	Environmental Protection Agency	04/03/2019	04/05/2019	05/14/2019
US	FEDLAND	Federal and Indian Lands	U.S. Geological Survey	04/02/2018	04/11/2018	11/06/2019
US	FEMA UST	Underground Storage Tank Listing	FEMA	07/21/2020	09/03/2020	11/25/2020
US	FINDS	Facility Index System/Facility Registry System	EPA	11/04/2020	12/01/2020	01/25/2021
US	FTTS	FIFRA/ TSCA Tracking System - FIFRA (Federal Insecticide, Fu	EPA/Office of Prevention, Pesticides and Toxi	04/09/2009	04/16/2009	05/11/2009
US	FTTS INSP	FIFRA/ TSCA Tracking System - FIFRA (Federal Insecticide, Fu	EPA	04/09/2009	04/16/2009	05/11/2009
US	FUDS	Formerly Used Defense Sites	U.S. Army Corps of Engineers	09/29/2020	11/17/2020	01/25/2021
US	FUELS PROGRAM	EPA Fuels Program Registered Listing	EPA	11/13/2020	11/13/2020	01/25/2021
US	FUSRAP	Formerly Utilized Sites Remedial Action Program	Department of Energy	08/08/2017	09/11/2018	09/14/2018
US	HIST FTTS	FIFRA/TSCA Tracking System Administrative Case Listing	Environmental Protection Agency	10/19/2006	03/01/2007	04/10/2007
US	HIST FTTS INSP	FIFRA/TSCA Tracking System Inspection & Enforcement Case Lis	Environmental Protection Agency	10/19/2006	03/01/2007	04/10/2007
US	HMIRS	Hazardous Materials Information Reporting System	U.S. Department of Transportation	09/20/2020	09/22/2020	12/14/2020
US	ICIS	Integrated Compliance Information System	Environmental Protection Agency	11/18/2016	11/23/2016	02/10/2017
US	IHS OPEN DUMPS	Open Dumps on Indian Land	Department of Health & Human Serivces, Indian	04/01/2014	08/06/2014	01/29/2015
US	INDIAN LUST R1	Leaking Underground Storage Tanks on Indian Land	EPA Region 1	04/29/2020	05/20/2020	08/12/2020
US	INDIAN LUST R10	Leaking Underground Storage Tanks on Indian Land	EPA Region 10	04/14/2020	05/20/2020	08/12/2020
US	INDIAN LUST R4	Leaking Underground Storage Tanks on Indian Land	EPA Region 4	04/14/2020	05/26/2020	08/12/2020
US	INDIAN LUST R5	Leaking Underground Storage Tanks on Indian Land	EPA, Region 5	04/14/2020	05/20/2020	08/12/2020
US	INDIAN LUST R6	Leaking Underground Storage Tanks on Indian Land	EPA Region 6	04/08/2020	05/20/2020	08/12/2020
US	INDIAN LUST R7	Leaking Underground Storage Tanks on Indian Land	EPA Region 7	04/15/2020	05/20/2020	08/12/2020
US	INDIAN LUST R8	Leaking Underground Storage Tanks on Indian Land	EPA Region 8	04/14/2020	05/20/2020	08/12/2020
US	INDIAN LUST R9	Leaking Underground Storage Tanks on Indian Land	Environmental Protection Agency	04/08/2020	05/20/2020	08/12/2020
US	INDIAN ODI	Report on the Status of Open Dumps on Indian Lands	Environmental Protection Agency	12/31/1998	12/03/2007	01/24/2008
US	INDIAN RESERV	Indian Reservations	USGS	12/31/2014	07/14/2015	01/10/2017
US	INDIAN UST R1	Underground Storage Tanks on Indian Land	EPA, Region 1	04/29/2020	05/20/2020	08/12/2020
US	INDIAN UST R10	Underground Storage Tanks on Indian Land	EPA Region 10	04/14/2020	05/20/2020	08/12/2020
US	INDIAN UST R4	Underground Storage Tanks on Indian Land	EPA Region 4	04/14/2020	05/26/2020	08/12/2020
US	INDIAN UST R5	Underground Storage Tanks on Indian Land	EPA Region 5	04/14/2020	05/20/2020	08/12/2020
US	INDIAN UST R6	Underground Storage Tanks on Indian Land	EPA Region 6	04/08/2020	05/20/2020	08/12/2020
US	INDIAN UST R7	Underground Storage Tanks on Indian Land	EPA Region 7	04/03/2020	05/20/2020	08/12/2020
US	INDIAN UST R8	Underground Storage Tanks on Indian Land	EPA Region 8	04/14/2020	05/20/2020	08/13/2020
US	INDIAN UST R9	Underground Storage Tanks on Indian Land	EPA Region 9	04/08/2020	05/20/2020	08/12/2020

GOVERNMENT RECORDS SEARCHED / DATA CURRENCY TRACKING

St	Acronym	Full Name	Government Agency	Gov Date	Arvl. Date	Active Date
US	INDIAN VCP R1	Voluntary Cleanup Priority Listing	EPA, Region 1	07/27/2015	09/29/2015	02/18/2016
US	INDIAN VCP R7	Voluntary Cleanup Priority Lisitng	EPA, Region 7	03/20/2008	04/22/2008	05/19/2008
US	LEAD SMELTER 1	Lead Smelter Sites	Environmental Protection Agency	12/30/2020	01/14/2021	02/09/2021
US	LEAD SMELTER 2	Lead Smelter Sites	American Journal of Public Health	04/05/2001	10/27/2010	12/02/2010
US	LIENS 2	CERCLA Lien Information	Environmental Protection Agency	12/30/2020	01/14/2021	02/18/2021
US	LUCIS	Land Use Control Information System	Department of the Navy	11/11/2020	11/17/2020	02/09/2021
US	MINES MRDS	Mineral Resources Data System	USGS	04/06/2018	10/21/2019	10/24/2019
US	MINES VIOLATIONS	MSHA Violation Assessment Data	DOL, Mine Safety & Health Admi	11/24/2020	11/30/2020	01/25/2021
US	MLTS	Material Licensing Tracking System	Nuclear Regulatory Commission	08/05/2020	08/10/2020	10/08/2020
US	NPL	National Priority List	EPA	12/30/2020	01/14/2021	02/09/2021
US	NPL LIENS	Federal Superfund Liens	EPA	10/15/1991	02/02/1994	03/30/1994
US	ODI	Open Dump Inventory	Environmental Protection Agency	06/30/1985	08/09/2004	09/17/2004
US	PADS	PCB Activity Database System	EPA	10/09/2019	10/11/2019	12/20/2019
US	PCB TRANSFORMER	PCB Transformer Registration Database	Environmental Protection Agency	09/13/2019	11/06/2019	02/10/2020
US	PCS	Permit Compliance System	EPA, Office of Water	07/14/2011	08/05/2011	09/29/2011
US	PCS ENF	Enforcement data	EPA	12/31/2014	02/05/2015	03/06/2015
US	PCS INACTIVE	Listing of Inactive PCS Permits	EPA	11/05/2014	01/06/2015	05/06/2015
US	PRP	Potentially Responsible Parties	EPA	12/30/2020	01/14/2021	03/05/2021
US	Proposed NPL	Proposed National Priority List Sites	EPA	12/30/2020	01/14/2021	02/09/2021
US	RAATS	RCRA Administrative Action Tracking System	EPA	04/17/1995	07/03/1995	08/07/1995
US	RADINFO	Radiation Information Database	Environmental Protection Agency	07/01/2019	07/01/2019	09/23/2019
US	RCRA NonGen / NLR	RCRA - Non Generators / No Longer Regulated	Environmental Protection Agency	12/14/2020	12/17/2020	12/22/2020
US	RCRA-LQG	RCRA - Large Quantity Generators	Environmental Protection Agency	12/14/2020	12/17/2020	12/22/2020
US	RCRA-SQG	RCRA - Small Quantity Generators	Environmental Protection Agency	12/14/2020	12/17/2020	12/22/2020
US	RCRA-TSDF	RCRA - Treatment, Storage and Disposal	Environmental Protection Agency	12/14/2020	12/17/2020	12/22/2020
US	RCRA-VSQG	RCRA - Very Small Quantity Generators (Formerly Conditionall	Environmental Protection Agency	12/14/2020	12/17/2020	12/22/2020
US	RMP	Risk Management Plans	Environmental Protection Agency	11/02/2020	11/12/2020	01/25/2021
US	ROD	Records Of Decision	EPA	12/30/2020	01/14/2021	02/18/2021
US	SCRD DRYCLEANERS	State Coalition for Remediation of Drycleaners Listing	Environmental Protection Agency	01/01/2017	02/03/2017	04/07/2017
US	SEMS	Superfund Enterprise Management System	EPA	12/30/2020	01/14/2021	02/18/2021
US	SEMS-ARCHIVE	Superfund Enterprise Management System Archive	EPA	12/30/2020	01/14/2021	02/18/2021
US	SSTS	Section 7 Tracking Systems	EPA	10/19/2020	10/19/2020	01/04/2021
US	TRIS	Toxic Chemical Release Inventory System	EPA	12/31/2018	08/14/2020	11/04/2020
US	TSCA	Toxic Substances Control Act	EPA	12/31/2016	06/17/2020	09/10/2020
US	UMTRA	Uranium Mill Tailings Sites	Department of Energy	08/30/2019	11/15/2019	01/28/2020
US	US AIRS (AFS)	Aerometric Information Retrieval System Facility Subsystem (EPA	10/12/2016	10/26/2016	02/03/2017
US	US AIRS MINOR	Air Facility System Data	EPA	10/12/2016	10/26/2016	02/03/2017
US	US BROWNFIELDS	A Listing of Brownfields Sites	Environmental Protection Agency	12/11/2020	12/11/2020	03/02/2021
US	US CDL	Clandestine Drug Labs	Drug Enforcement Administration	12/07/2020	12/09/2020	03/02/2021
US	US ENG CONTROLS	Engineering Controls Sites List	Environmental Protection Agency	10/28/2020	11/05/2020	11/18/2020
US	US FIN ASSUR	Financial Assurance Information	Environmental Protection Agency	09/21/2020	09/22/2020	12/14/2020
US	US HIST CDL	National Clandestine Laboratory Register	Drug Enforcement Administration	12/07/2020	12/09/2020	03/02/2021
US	US INST CONTROLS	Institutional Controls Sites List	Environmental Protection Agency	10/28/2020	11/05/2020	11/18/2020
US	US MINES	Mines Master Index File	Department of Labor, Mine Safety and Health A	11/03/2020	11/23/2020	01/25/2021
US	US MINES 2	Ferrous and Nonferrous Metal Mines Database Listing	USGS	05/06/2020	05/27/2020	08/13/2020
US	US MINES 3	Active Mines & Mineral Plants Database Listing	USGS	04/14/2011	06/08/2011	09/13/2011
US	UXO	Unexploded Ordnance Sites	Department of Defense	12/31/2018	07/02/2020	09/17/2020

GOVERNMENT RECORDS SEARCHED / DATA CURRENCY TRACKING

St	Acronym	Full Name	Government Agency	Gov Date	Arvl. Date	Active Date
CT	CT MANIFEST	Hazardous Waste Manifest Data	Department of Energy & Environmental Protecti	08/10/2020	10/20/2020	11/02/2020
NJ	NJ MANIFEST	Manifest Information	Department of Environmental Protection	12/31/2018	04/10/2019	05/16/2019
NY	NY MANIFEST	Facility and Manifest Data	Department of Environmental Conservation	01/01/2019	04/29/2020	07/10/2020
PA	PA MANIFEST	Manifest Information	Department of Environmental Protection	06/30/2018	07/19/2019	09/10/2019
RI	RI MANIFEST	Manifest information	Department of Environmental Management	12/31/2019	02/11/2021	02/24/2021
WI	WI MANIFEST	Manifest Information	Department of Natural Resources	05/31/2018	06/19/2019	09/03/2019
US	AHA Hospitals	Sensitive Receptor: AHA Hospitals	American Hospital Association, Inc.			
US	Medical Centers	Sensitive Receptor: Medical Centers	Centers for Medicare & Medicaid Services			
US	Nursing Homes	Sensitive Receptor: Nursing Homes	National Institutes of Health			
US	Public Schools	Sensitive Receptor: Public Schools	National Center for Education Statistics			
US	Private Schools	Sensitive Receptor: Private Schools	National Center for Education Statistics			
CA	Daycare Centers	Sensitive Receptor: Licensed Facilities	Department of Social Services			
US	Flood Zones	100-year and 500-year flood zones	Emergency Management Agency (FEMA)			
US	NWI	National Wetlands Inventory	U.S. Fish and Wildlife Service			
CA	State Wetlands	Wetland Inventory	Department of Fish and Wildlife			
US	Topographic Map		U.S. Geological Survey			
US	Oil/Gas Pipelines		Endeavor Business Media			
US	Electric Power Transmission Line Data		Endeavor Business Media			

STREET AND ADDRESS INFORMATION

© 2015 TomTom North America, Inc. All rights reserved. This material is proprietary and the subject of copyright protection and other intellectual property rights owned by or licensed to Tele Atlas North America, Inc. The use of this material is subject to the terms of a license agreement. You will be held liable for any unauthorized copying or disclosure of this material.

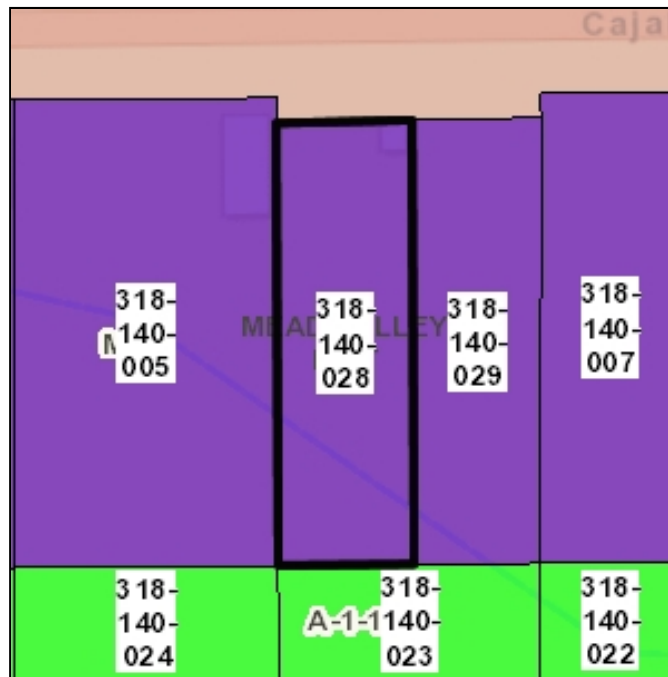
Appendix E:
Regulatory File Review



Riverside County Parcel Report

APN(s) 318140028

MAPS/IMAGES



PARCEL

APN	318-140-028-1
Previous APN	318-140-006
Owners	Not Available Online
Address	318-140-028 21419 CAJALCO RD PERRIS CA 92570
Mailing Address	318-140-028 3343 DEPUTY EVANS DR NORCO CA 92860
Legal Description	318-140-028 Recorded Book/Page: PM 91/18 Subdivision Name: PM 10833 Lot/Parcel: 1 Block: Tract Number: 0
Lot Size	318-140-028 Recorded lot size is 0.54 acres
Property Characteristics	318-140-028 Year Constructed: Number of Baths: Number of Bedrooms:

Construction Type:	SPECIAL CONSTRUCTION
Garage Type:	
Property Area (sq ft):	
Roof Type:	UNKNOWN
Number of Stories:	
Pool:	YES
Central Cool:	YES
Central Heat:	YES

Supervisorial District	KEVIN JEFFRIES, DISTRICT 1
Township/Range	T4SR4W SEC 10 SW
Elevation Range (ft.)	1648 - 1648
Thomas Bros. Maps Page/Grid	Page: 776 GRID: J3
Indian Tribal Land	Not in a Tribal Land
City Boundary	Contact the city for more information
City Spheres of Influence	PERRIS
Annexation Date	N/A
LAFCO Case	N/A
Proposals	N/A
March Joint Powers Authority	Not in the jurisdiction of the March Joint Powers Authority

County Service Area	MEAD VALLEY #117 - LIGHTING	WRMSHCP (Western Riverside County Multi-Species Habitat Conservation Plan) Plan Area	WESTERN RIVERSIDE COUNTY
PLANNING more...			
Specific Plans	Not in a Specific Plan	WRMSHCP (Western Riverside County Multi-Species Habitat Conservation Plan) Cell Group	Not in a Cell Group
Land Use Designations	MUA	WRMSHCP Cell Number	Not in a Cell Number
General Plan Policy Overlays	Not in a General Plan Policy Area	HANS/ERP (Habitat Acquisition and Negotiation Strategy/Expedited Review Process)	Project: N/A Conserve: Status: Notes: Intake Num: LMS Case:
Area Plan (RCIP)	Mead Valley	Vegetation (2005)	Urban or development Mapping Unit
General Plan Policy Areas	Not in a General Plan Policy Area	FIRE	
Zoning Classifications (ORD. 348)	Zoning: MU CZ Number: 7902	Fire Hazard Classification (Ord. 787)	Not in a Fire Hazard Zone
Zoning Overlays	Not in a Zoning Overlay	Fire Responsibility Area	Not in a Fire Responsibility Area
Historical Preservation Districts	Not in a Historical Preservation District	DEVELOPMENT FEES	
Agricultural Preserve	Not in an Agricultural Preserve	CVMSHCP (Coachella Valley Multi-Species Habitat Conservation Plan) Fee Area (Ord 875)	NOT IN THE COACHELLA VALLEY MSHCP FEE
Airport Influence Areas	MARCH AIR RESERVE BASE	WRMSHCP (Western Riverside County Multi-Species Habitat Conservation Plan) Fee Area (Ord 810)	WESTERN RIVERSIDE COUNTY
Airport Compatibility Zones	MARCH AIR RESERVE BASE, ZONE D	Western TUMF (Transportation Uniform Mitigation Fee Ord. 824)	IN OR PARTIALLY WITHIN A TUMF FEE AREA.
Zoning Districts/Areas	MEAD VALLEY DIST	Eastern TUMF (Transportation Uniform Mitigation Fee Ord. 673)	NOT IN THE EASTERN TUMF FEE AREA
Community Advisory Councils	MEAD VALLEY MAC	Road & Bridge Benefit District	NOT IN AN ROAD/BRIDGE BENEFIT DISTRICT
Residential Permit Statistics	N/A Expected Units: BRS Permit Units: Final Issued Active Current Permits: Cumulative Total: % of Expected:	DIF (Development Impact Fee Area Ord. 659)	MEAD VALLEY, AREA 13
ENVIRONMENTAL more...			
CVMSHCP (Coachella Valley Multi-Species Habitat Conservation Plan) Plan Area	NOT IN THE COACHELLA VALLEY MSHCP FEE	SKR Fee Area (Stephen's Kagaroo Rat Ord. 663.10)	In or partially within the SKR Fee Area
CVMSHCP (Coachella Valley Multi-Species Habitat Conservation Plan) Conservation Area	NOT COACHELLA VALLEY CONSERVATION	Development Agreements	Agreement # Not in a Dev Agreement
CVMSHCP Fluvial Sand Transport Special Provision Areas	NOT IN A FLUVIAL SAND TRANSPORT		
WRMSHCP (Western			

Agreements	Amendment # Expiration Date Line
TRANSPORTATION more...	
Circulation Element Ultimate Right-of-Way	IN OR PARTIALLY WITHIN A CIRCULATION
Road Book Page	58B
Transportation Agreements	Contract Number: Not in a Trans Agreement
CETAP (Community and Environmental Transportation Acceptability Process) Corridors	Not in a CETAP Corridor
HYDROLOGY	
Flood Plain Review	*MAYBE REQUIRED, CONTACT RIVERSIDE
Flood Control District	RIVERSIDE COUNTY FLOOD CONTROL
Watershed	SANTA ANA RIVER
Water District	EASTERN MUNICIPAL WATER DISTRICT
GEOLOGIC	
Fault Zone	NOT IN A FAULT ZONE
Faults	NOT IN A FAULT LINE
Liquefaction Potential	Low
Subsidence	Susceptible
Paleontological Sensitivity	LOW POTENTIAL (L): FOLLOWING A LITERATURE SEARCH, RECORDS CHECK AND A FIELD SURVEY, AREAS MAY BE DETERMINED BY A QUALIFIED VERTEBRATE PALEONTOLOGIST AS HAVING LOW POTENTIAL FOR CONTAINING SIGNIFICANT PALEONTOLOGICAL RESOURCES SUBJECT TO ADVERSE IMPACTS.
MISCELLANEOUS	
School Districts	VAL VERDE UNIFIED
Communities	Mead Valley
Lighting (Ord. 655)	Zone: B
2010 Census Tract	429.04
Farmland	OTHER LANDS
Special Notes	NO SPECIAL NOTES
Tax Rate Area & District Name	098044 - CO FREE LIBRARY 098044 - CO STRUCTURE FIRE PROTECTION

098044 - CO WASTE RESOURCE MGMT DIST
098044 - CSA 117 *
098044 - CSA 152
098044 - EMWD
098044 - EMWD IMP DIST 16
098044 - FLOOD CONTROL ADMIN
098044 - FLOOD CONTROL ZN 4
098044 - GENERAL
098044 - GENERAL PURPOSE
098044 - MWD EAST 1301999
098044 - PERRIS AREA ELEM SCHOOL FUND
098044 - PERRIS JR HIGH AREA FUND
098044 - PERRIS VALLEY CEMETERY
098044 - RDV PROJ 5-MEAD VALLEY
098044 - RIV CO REGIONAL PARK & OPEN SF
098044 - RIVERSIDE CITY COMMUNITY
098044 - RIVERSIDE CO OFC OF EDUCATION
098044 - SAN JACINTO BASIN RESOURCE
098044 - SO. CALIF, JT(19,30,33,36,37,56)
098044 - VAL VERDE UNIFIED

PLUS PERMITS & CASES

Administrative Cases

Case	Case Description	Status
N/A	N/A	N/A

Building and Safety Cases

Case	Case Description	Status
N/A	N/A	N/A

Code Cases

Case	Case Description	Status
CV065448		CLOSED
CV079951		CLOSED
CV1203203		CLOSED
CV1401112		CLOSED

Fire Cases

Case	Case Description	Status
FHAZ1204760		CLOSED
FHAZ1307638		CLOSED
FHAZ1402716		CLOSED
FHAZ1508711		CLOSED
FHAZ1604827		CLOSED
FHAZ1611256		CLOSED
FHAZ1704829		CLOSED
FHAZ1805245		CLOSED

Planning Cases

Case	Case Description	Status
CEQ180036	INITIAL STUDY FOR CUP180008	APPLIED
CFW180032	FOR CEQ180036	APPLIED
CUP180008	PROPOSED NEW SHOPPING CENTER (SERVICE STATION, DRIVE THRU RESTAURANT AND RETAILS)	LDC REVIEW

Survey Cases

Case	Case Description	Status
N/A	N/A	N/A

Transportation Cases

Case	Case Description	Status
N/A	N/A	N/A

DEPARTMENT of ENVIRONMENTAL HEALTH PERMITS

Septic Permits

Record Id	Application Date	Plan Check Approved Date	Final Inspection Date	Approved Date
N/A	N/A	N/A	N/A	N/A

Well Water Permits

Record Id	PE	Permit Paid Date	Permit Approved Date	Well Finaled Date
N/A	N/A	N/A	N/A	N/A

*** DISCLAIMER ***

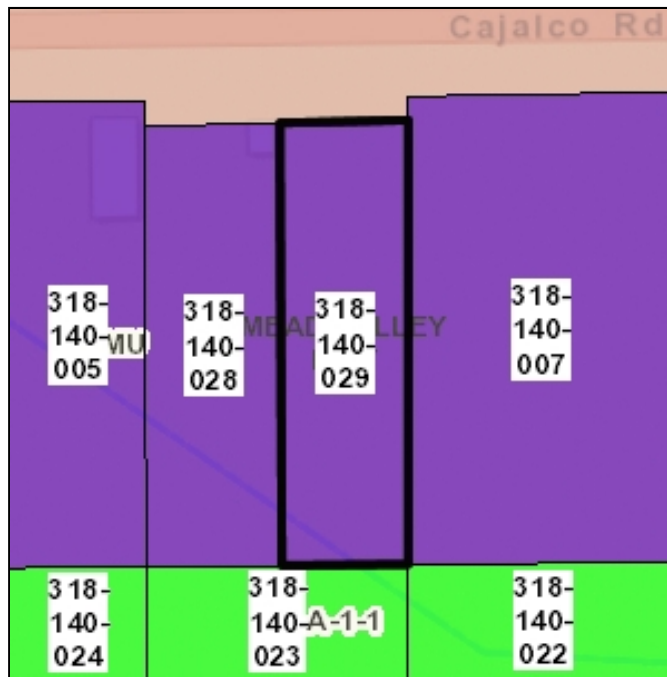
Maps, permit information and data are to be used for reference purposes only. Map features are approximate, and are not necessarily accurate to surveying or engineering standards. The County of Riverside makes no warranty or guarantee as to the content (the source is often third party), accuracy, timeliness, or completeness of any of the data provided, and assumes no legal responsibility for the information contained on this map. Any use of this product with respect to accuracy and precision shall be the sole responsibility of the user.



Riverside County Parcel Report

APN(s) 318140029

MAPS/IMAGES



PARCEL	
APN	318-140-029-2
Previous APN	318-140-006
Owners	Not Available Online
Address	318-140-029 21425 CAJALCO RD PERRIS CA 92570
Mailing Address	318-140-029 3343 DEPUTY EVANS DR NORCO CA 92860
Legal Description	318-140-029 Recorded Book/Page: PM 91/18 Subdivision Name: PM 10833 Lot/Parcel: 2 Block: Tract Number: 0
Lot Size	318-140-029 Recorded lot size is 0.51 acres
Property Characteristics	318-140-029 Year Constructed: Number of Baths: Number of Bedrooms:

Construction Type:	SPECIAL CONSTRUCTION
Garage Type:	
Property Area (sq ft):	
Roof Type:	UNKNOWN
Number of Stories:	
Pool:	YES
Central Cool:	YES
Central Heat:	YES
Supervisorial District	KEVIN JEFFRIES, DISTRICT 1
Township/Range	T4SR4W SEC 10 SW
Elevation Range (ft.)	1648 - 1652
Thomas Bros. Maps Page/Grid	Page: 776 GRID: J3
Indian Tribal Land	Not in a Tribal Land
City Boundary	Contact the city for more information
City Spheres of Influence	PERRIS
Annexation Date	N/A
LAFCO Case	N/A
Proposals	N/A
March Joint Powers Authority	Not in the jurisdiction of the March Joint Powers Authority

County Service Area	MEAD VALLEY #117 - LIGHTING	WRMSHCP (Western Riverside County Multi-Species Habitat Conservation Plan) Plan Area	WESTERN RIVERSIDE COUNTY
PLANNING more...			
Specific Plans	Not in a Specific Plan	WRMSHCP (Western Riverside County Multi-Species Habitat Conservation Plan) Cell Group	Not in a Cell Group
Land Use Designations	MUA	WRMSHCP Cell Number	Not in a Cell Number
General Plan Policy Overlays	Not in a General Plan Policy Area	HANS/ERP (Habitat Acquisition and Negotiation Strategy/Expedited Review Process)	Project: N/A Conserve: Status: Notes: Intake Num: LMS Case:
Area Plan (RCIP)	Mead Valley	Vegetation (2005)	Urban or development Mapping Unit
General Plan Policy Areas	Not in a General Plan Policy Area	FIRE	
Zoning Classifications (ORD. 348)	Zoning: MU CZ Number: 7902	Fire Hazard Classification (Ord. 787)	Not in a Fire Hazard Zone
Zoning Overlays	Not in a Zoning Overlay	Fire Responsibility Area	Not in a Fire Responsibility Area
Historical Preservation Districts	Not in a Historical Preservation District	DEVELOPMENT FEES	
Agricultural Preserve	Not in an Agricultural Preserve	CVMSHCP (Coachella Valley Multi-Species Habitat Conservation Plan) Fee Area (Ord 875)	NOT IN THE COACHELLA VALLEY MSHCP FEE
Airport Influence Areas	MARCH AIR RESERVE BASE	WRMSHCP (Western Riverside County Multi-Species Habitat Conservation Plan) Fee Area (Ord 810)	WESTERN RIVERSIDE COUNTY
Airport Compatibility Zones	MARCH AIR RESERVE BASE, ZONE D	Western TUMF (Transportation Uniform Mitigation Fee Ord. 824)	IN OR PARTIALLY WITHIN A TUMF FEE AREA.
Zoning Districts/Areas	MEAD VALLEY DIST	Eastern TUMF (Transportation Uniform Mitigation Fee Ord. 673)	NOT IN THE EASTERN TUMF FEE AREA
Community Advisory Councils	MEAD VALLEY MAC	Road & Bridge Benefit District	NOT IN AN ROAD/BRIDGE BENEFIT DISTRICT
Residential Permit Statistics	N/A Expected Units: BRS Permit Units: Final Issued Active Current Permits: Cumulative Total: % of Expected:	DIF (Development Impact Fee Area Ord. 659)	MEAD VALLEY, AREA 13
ENVIRONMENTAL more...			
CVMSHCP (Coachella Valley Multi-Species Habitat Conservation Plan) Plan Area	NOT IN THE COACHELLA VALLEY MSHCP FEE	SKR Fee Area (Stephen's Kagaroo Rat Ord. 663.10)	In or partially within the SKR Fee Area
CVMSHCP (Coachella Valley Multi-Species Habitat Conservation Plan) Conservation Area	NOT COACHELLA VALLEY CONSERVATION	Development Agreements	Agreement # Not in a Dev Agreement
CVMSHCP Fluvial Sand Transport Special Provision Areas	NOT IN A FLUVIAL SAND TRANSPORT		

Agreements	Amendment # Expiration Date Line
TRANSPORTATION more...	
Circulation Element Ultimate Right-of-Way	IN OR PARTIALLY WITHIN A CIRCULATION
Road Book Page	58B
Transportation Agreements	Contract Number: Not in a Trans Agreement
CETAP (Community and Environmental Transportation Acceptability Process) Corridors	Not in a CETAP Corridor
HYDROLOGY	
Flood Plain Review	*MAYBE REQUIRED, CONTACT RIVERSIDE
Flood Control District	RIVERSIDE COUNTY FLOOD CONTROL
Watershed	SANTA ANA RIVER
Water District	EASTERN MUNICIPAL WATER DISTRICT
GEOLOGIC	
Fault Zone	NOT IN A FAULT ZONE
Faults	NOT IN A FAULT LINE
Liquefaction Potential	Low
Subsidence	Susceptible
Paleontological Sensitivity	LOW POTENTIAL (L): FOLLOWING A LITERATURE SEARCH, RECORDS CHECK AND A FIELD SURVEY, AREAS MAY BE DETERMINED BY A QUALIFIED VERTEBRATE PALEONTOLOGIST AS HAVING LOW POTENTIAL FOR CONTAINING SIGNIFICANT PALEONTOLOGICAL RESOURCES SUBJECT TO ADVERSE IMPACTS.
MISCELLANEOUS	
School Districts	VAL VERDE UNIFIED
Communities	Mead Valley
Lighting (Ord. 655)	Zone: B
2010 Census Tract	429.04
Farmland	OTHER LANDS
Special Notes	NO SPECIAL NOTES
Tax Rate Area & District Name	098044 - CO FREE LIBRARY 098044 - CO STRUCTURE FIRE PROTECTION

098044 - CO WASTE RESOURCE MGMT DIST
098044 - CSA 117 *
098044 - CSA 152
098044 - EMWD
098044 - EMWD IMP DIST 16
098044 - FLOOD CONTROL ADMIN
098044 - FLOOD CONTROL ZN 4
098044 - GENERAL
098044 - GENERAL PURPOSE
098044 - MWD EAST 1301999
098044 - PERRIS AREA ELEM SCHOOL FUND
098044 - PERRIS JR HIGH AREA FUND
098044 - PERRIS VALLEY CEMETERY
098044 - RDV PROJ 5-MEAD VALLEY
098044 - RIV CO REGIONAL PARK & OPEN SF
098044 - RIVERSIDE CITY COMMUNITY
098044 - RIVERSIDE CO OFC OF EDUCATION
098044 - SAN JACINTO BASIN RESOURCE
098044 - SO. CALIF, JT(19,30,33,36,37,56)
098044 - VAL VERDE UNIFIED

PLUS PERMITS & CASES

Administrative Cases

Case	Case Description	Status
N/A	N/A	N/A

Building and Safety Cases

Case	Case Description	Status
023245	ON SITE SIGN FOR MORTUARY	FINAL
024478	FREE STD ELECT SIGN,4X8 MISC M M 115 1150	FINAL
BDE060116	DEMO GARAGE AND SHED	EXPIRED
BHR040050	SPECIAL INSPECTION FIRE DAMAGE (COMMERCIAL PROP)	EXPIRED
BHR050378	FIRE DAMAGE COMMERCIAL BLDG	EXPIRED
BZ130996	COMMERCIAL ICE HOUSE	FINAL
BZ145014	FRUIT STAND	FINAL
BZ150109	CHANGE ELECTRIC SERVICE	FINAL
BZ187252	ADD TO POST OFFICE	FINAL
BZ282075	GAS LINE	FINAL
BZ394064	BLOCK WALL	CANCELED

Code Cases

Case	Case Description	Status
CV1401113		CLOSED
CV1403272		CLOSED

Fire Cases

Case	Case Description	Status
FHAZ0705416		CLOSED
FHAZ1009398		CLOSED
FHAZ1109499		CLOSED
FHAZ1204761		CLOSED
FHAZ1307639		CLOSED
FHAZ1402717		CLOSED
FHAZ1508712		CLOSED
FHAZ1604826		CLOSED
FHAZ1611258		CLOSED
FHAZ1704830		CLOSED
FHAZ1805247		CLOSED

Planning Cases

Case	Case Description	Status
CEQ180036	INITIAL STUDY FOR CUP180008	APPLIED
CFW180032	FOR CEQ180036	APPLIED
CUP180008	PROPOSED NEW SHOPPING CENTER (SERVICE STATION, DRIVE THRU RESTAURANT AND RETAILS)	LDC REVIEW

Survey Cases

Case	Case Description	Status
N/A	N/A	N/A

Transportation Cases

Case	Case Description	Status
N/A	N/A	N/A

DEPARTMENT of ENVIRONMENTAL HEALTH PERMITS

Septic Permits

Record Id	Application Date	Plan Check Approved Date	Final Inspection Date	Approved Date
N/A	N/A	N/A	N/A	N/A

Well Water Permits

Record Id	PE	Permit Paid Date	Permit Approved Date	Well Finalized Date
N/A	N/A	N/A	N/A	N/A

*** DISCLAIMER ***

Maps, permit information and data are to be used for reference purposes only. Map features are approximate, and are not necessarily accurate to surveying or engineering standards. The County of Riverside makes no warranty or guarantee as to the content (the source is often third party), accuracy, timeliness, or completeness of any of the data provided, and assumes no legal responsibility for the information contained on this map. Any use of this product with respect to accuracy and precision shall be the sole responsibility of the user.



Assessor - County Clerk - Recorder

Riverside County, CA

- HOME
- PROPERTY SEARCH
- E-FORMS
- CONTACT US
- ACR HOME

- BACK
- VIEW TAX INFO
- VIEW SIMILAR SALES
- VALUE HISTORY
- PROPERTY REPORT

General Information

Property Address	- No Situs -
Assessment No. (PIN)	318140007
APN (GeoCode)	318140007
Property Type	HOMESITE/1-4.9 ACRES
TAG	098-044 VAL VERDE USD
Acreage	1.11
Doing Business As	



Legal Description
 1.11 ACRES M/L IN POR PAR 8 RS 015/038 Acres 001.11 M/L
 LotType Parcel Parcel 8 RecMapType Record Of Survey
 MapPlatB 015 MapPlatP 038 PortionLot Portion

Valuation data as of: **Monday, March 15, 2021**

Valuation data updated weekly.

Transfer History

Date	Document #	Sale Price
5/30/2017	2017-0214672	\$0
5/15/2014	2014-0177667	\$0
2/18/2014	2014-0061807	\$0
5/8/2013	2013-0218649	\$159,000
8/9/2002	2002-0438973	\$0
6/23/1993	1993-0239804	\$32,500
2/9/1989	1989-0041785	\$150,000
12/1/1983	1983-0249076	\$22,500
11/17/1981	1981-0214350-NO	\$0
9/29/1981	1981-0182930	\$0
8/31/1979	1979-0185796-NO	\$0
8/31/1979	1979-0185793	\$0
5/3/1976	1976-0059739	\$0
3/5/1975	1975-0025740	\$9,000
3/1/1974	1974-0024970	\$0
2/1/1974	1974-0020331	\$0
4/1/1972	1972-0051795	\$0

Buildings

Buildings does not exist for this account.

Features does not exist for this account.

Land

Primary Use	Land Type	Acres	Eff. Frontage	Eff. Depth
Residential	LandLine 01 / 318140007 / Residential	1.11	0.00	0.00

Land Use Detail does not exist for this account.

Appendix F:
Vapor Encroachment Evaluation

**No documents have been associated
with this appendix.**

Appendix G:
Qualifications

NIDHAM ARAM ALRAYES, PE, MS, QSD/P

Environmental Professional Qualification

Email: alrayesnidham@gmail.com – Cell: (818) 399-9807

PROFESSIONAL SUMMARY

Nidham Alrayes is a licensed Professional Civil Engineer who has a Bachelors and a Masters Degree in Civil Engineering. He received his Masters of Science degree in Geotechnical Engineering from California State Polytechnic University Pomona in 2013.

Mr. Alrayes has over 30 years of experience in various disciplines of civil engineering; however, the emphasis in his experience for the past two decades was on geotechnical and environmental engineering. From 2000 to 2008, Mr. Alrayes worked in the private sector for different companies; most notably the Leighton Group, providing geotechnical and environmental consultation services on a different variety of projects ranging from single family residences to large commercial projects.

Mr. Alrayes also worked for almost 10 years in the government sector as a Public Works Engineer III with the Contracts and Environmental Management Divisions of San Bernardino County Department of Public Works, providing construction supervision, environmental impact reviews, and consultants supervision on large public works projects that included major roads, flood control facilities, and solid waste management facilities.

Mr. Alrayes's extensive education, training, and work experience in environmental site assessments fully qualifies him to conduct environmental assessments and consulting services. Mr. Alrayes is a member American Society of Civil Engineers.

MESOPOTAMIA GEOTECHNICAL CONSULTANTS

Mesopotamia Geotechnical Consultants provides soils engineering, geotechnical and geological services for Contractors, individuals, property developers, and companies involved in excavation, grading and construction.

The professionals and geotechnical staff at Mesopotamia Geotechnical Consultants are experienced, dependable and have completed hundreds of projects from single-family additions to multi-story apartment buildings. We are conveniently based at the center of Los Angeles County, and available for all projects within Southern California.

Our services include soils analysis and soils/geology reports, compaction tests, slope stability studies, exploratory drilling, percolation testing, and more. No project is too small or too large. We appreciate each customer and strive to provide excellent customer care.

Give us a call or email for a competitive proposal for your project.

Services

- *TEMPORARY SHORING DESIGN*
- *SHALLOW AND DEEP FOUNDATION DESIGN*
- *SLOPE STABILIZATION DESIGN*
- *LIQUEFACTION ANALYSES*
- *SLOPE STABILITY ANALYSES*
- *FIELD INSPECTIONS*
- *EXPLORATORY DRILLING & EXCAVATIONS*
- *COMPACTION TESTING*
- *CONSULTING GEOLOGY*
- *INFILTRATION FEASIBILITY STUDIES*
- *ONSITE SEWAGE DISPOSAL FEASIBILITY STUDIES*
- *PHASE I ENVIRONMENTAL SITE ASSESSMENT*

MESOPOTAMIA GEOTECHNICAL CONSULTANTS

Site Exploration

Provides site exploration to determine the surface and subsurface geotechnical and/or geologic features. Exploration is performed based on the scope of the project and site accessibility utilizing surface mapping, Hollow-Stem Auger Drilling, backhoe excavations, Manual-Auger Drilling, and hand-excavated test pits. The services performed during the geotechnical (soils) and/or geologic exploration includes mapping of surface units/exposures, adverse geotechnical/geologic conditions (such as faults or landslides), logging of borings, backhoe excavations, trenches, or pits. Explorations are performed to evaluate the geometry of the underlying earth materials and to obtain samples for laboratory testing.

Slope Stability Analyses

Evaluates the geotechnical and geologic site conditions for hillside properties with respect to the stability of existing and proposed slopes. Engineering analyses, utilizing pertinent computer programs, are performed to help evaluate the stability of current site conditions for static and seismic loading. Appropriate and adequate recommendations are provided for cost effective mitigation and stabilization devices to offset adverse impact, if any, of the development on slope stability.

Excavations Temporary Shoring

Performs calculations and analyses based on field data to determine maximum allowable excavations height, ABC Slot Cut Method limits, and temporary shoring devices such as soldier piles, tie backs, rakers, etc. MGC was the soils engineer of record for a number multi-family and single-family residential projects that included 1-level and level subterranean parking structures.

Liquefaction Analyses

Characterizes sites with regard to the potential of liquefaction during an earthquake, including settlement, lateral spreading, and their resulting effects and impacts on the proposed development and provides recommendations to help mitigate the adverse effects of liquefaction, if any, on the proposed development. Many areas of the San Fernando Valley, which have high historical groundwater and fine sandy soils, are considered to be hazard zones by the City of Los Angeles and the State of California, requiring special drilling investigations.

Field Observation and Testing

Provides field observations, compaction testing and foundation excavation inspections during the grading and construction phase of the project, shoring systems inspection, and pile foundation inspection, drainage systems inspection, etc.

Infiltration Testing

MESOPOTAMIA GEOTECHNICAL CONSULTANTS

Perform Best Management Practices (BMP) infiltration testing to determine the potential storm water infiltration feasibility of a site, as well as helping the system designer properly size and locate the proposed storm water management facilities. Infiltration testing is performed per the guidelines of the local governing agencies.

Engineering Geologic Reports

Produces engineering geologic reports that may be utilized by building officials, architects, civil engineers, and structural engineers to aid in determining appropriate locations for structure and private sewage disposal systems and to aid in determining appropriate foundation types for structures. The report provides a description of the site conditions encountered and a compilation of the geologic data obtained during the site exploration and during a review of available public records from local building departments. The reports also provide recommendations for site preparation, drainage control, a discussion of the seismicity, geologic conditions which may affect the project (such as faults or landslides) and recommendations for mitigation, if needed. Usually required for hillside construction.

Geotechnical (Soils) Engineering Reports

The geotechnical (soils) engineering reports provide, among other things, a description of the site conditions encountered and a compilation of the geotechnical data obtained during the site exploration and laboratory testing, engineering analyses for the design of structures, drainage control, a discussion of the seismicity, geotechnical conditions which may affect the project (such as liquefaction or lateral spreading) and recommendations for mitigation, if needed. The reports that may be utilized by building officials, architects, civil engineers, and/or structural engineers for the design of temporary shoring for excavations, foundations options, earth retaining structures, asphalt concrete pavement, and private sewage disposal systems. The reports may also be utilized by earthwork contractors for cost estimates, because they provide recommendations for site preparation, type of required shoring, depth of excavations, depth of removal and recompaction, degree of compaction, etc.

Phase I Environmental Site Assessment

This service will explore if recognized environmental conditions, historical recognized environmental conditions or controlled recognized environmental conditions exist on or near the proposed development. As defined by ASTM Standard Practice E 1527-13, a recognized environmental condition is the presence or likely presence of any hazardous substances or petroleum products on a property under conditions that indicate an existing release, a past release, or a material threat of a release into structures on the property or into the ground, groundwater, or surface water of the property. The term includes hazardous substances or petroleum products even under conditions in compliance with laws.

NIDHAM ARAM ALRAYES, PE, MS, QSD/P

Environmental Professional Qualification

Email: alrayesnidham@gmail.com – Cell: (818) 399-9807

PROFESSIONAL SUMMARY

Nidham Alrayes is a licensed Professional Civil Engineer who has a Bachelors and a Masters Degree in Civil Engineering. He received his Masters of Science degree in Geotechnical Engineering from California State Polytechnic University Pomona in 2013.

Mr. Alrayes has over 30 years of experience in various disciplines of civil engineering; however, the emphasis in his experience for the past two decades was on geotechnical and environmental engineering. From 2000 to 2008, Mr. Alrayes worked in the private sector for different companies; most notably the Leighton Group, providing geotechnical and environmental consultation services on a different variety of projects ranging from single family residences to large commercial projects.

Mr. Alrayes also worked for almost 10 years in the government sector as a Public Works Engineer III with the Contracts and Environmental Management Divisions of San Bernardino County Department of Public Works, providing construction supervision, environmental impact reviews, and consultants supervision on large public works projects that included major roads, flood control facilities, and solid waste management facilities.

Mr. Alrayes's extensive education, training, and work experience in environmental site assessments fully qualifies him to conduct environmental assessments and consulting services. Mr. Alrayes is a member American Society of Civil Engineers.

Appendix H:
Additional Documentation

**PHASE I ENVIRONMENTAL SITE ASSESSMENT
QUESTIONNAIRE ADDENDUM**

RESPONDENT:

SUBJECT PROPERTY:

21419 & 21425 Cajalco Road, Perris, CA 92570

RELATIONSHIP TO PROPERTY:

DATE:

TYPE OF INTERVIEW:

In order to qualify for one of the Landowner Liability Protections (LLPs)* offered by the Small Business Liability Relief and Brownfields Revitalization Act of 2001 (the "Brownfields Amendments") (P.L. 107-118) the user must provide the following information (if available) to the environmental professional. Failure to provide this information could result in a determination that "all appropriate inquiry" is not complete.

Q1.	Are you aware of any environmental cleanup liens against the <i>property</i> that are filed or recorded under federal, tribal, state or local law (40 CFR 312.25)?
A1.	No

Q2.	Are you aware of any activity and use limitations (AULs), such as <i>engineering controls</i> , land use restrictions or <i>institutional controls</i> that are in place at the site and/or have been filed or recorded in a registry under federal, tribal, state or local law (40 CFR 312.26)?
A2.	No

Q3.	As the <i>user</i> of this <i>Environmental Site Assessment (ESA)</i> do you have any specialized knowledge or experience related to the <i>property</i> or nearby properties? For example, are you involved in the same line of business as the current or former <i>occupants</i> of the <i>property</i> or an adjoining <i>property</i> so that you would have specialized knowledge of the chemicals and processes used by this type of business (40 CFR 312.28)?
A3.	No

Q4.	Does the purchase price being paid for this <i>property</i> reasonably reflect the fair market value of the <i>property</i> ? If you conclude that there is a difference, have you considered whether the lower purchase price is because contamination is known or believed to be present at the <i>property</i> (40 CFR 312.29)?
A4.	The purchase price was based on market value

Q5.	Are you aware of commonly known or <i>reasonably ascertainable</i> information about the <i>property</i> that would help the <i>environmental professional</i> to identify conditions indicative of releases or threatened releases (40 CFR 312.30)? For example, as <i>user</i> ,
Q5a.	Do you know the past uses of the <i>property</i> ?
A5a.	The property used to be a post office

Q5b.	Do you know of specific chemicals that are present or once were present at the <i>property</i> ?
A5b.	No

Q5c.	Do you know of spills or other chemical releases that have taken place at the <i>property</i> ?
A5c.	No

Q5d.	Do you know of any environmental cleanups that have taken place at the <i>property</i> ?
A5d.	No

Q6.	As the <i>user</i> of this <i>ESA</i> , based on your knowledge and experience related to the <i>property</i> are there any <i>obvious</i> indicators that point to the presence or likely presence of contamination at the <i>property</i> (40 CFR 312.31)?
A6.	No

Signature
Sameh Ibrahim

*Landowner Liability Protections, or LLPs, is the term used to describe the three types of potential defenses to Superfund liability in EPA's Interim Guidance Regarding Criteria Landowners Must Meet in Order to Qualify for Bona Fide Prospective Purchaser, Contiguous Property Owner, or Innocent Landowner Limitations on CERCLA Liability ("Common Elements" Guide) issued on March 6, 2003.