

**PHASE I ENVIRONMENTAL SITE ASSESSMENT
TRACT NO. 61817
LANCASTER, LOS ANGELES COUNTY, CALIFORNIA 93535**

April 12, 2021

Project No. 2729-CR

Prepared For:

**Pacific Communities Builder, Inc.
1000 Dove Street, Suite 300
Newport Beach, California 92660**





GeoTek, Inc.
1548 North Maple Street, Corona, California 92878
(951) 710-1160 Office (951) 710-1167 Fax www.geotekusa.com

April 12, 2021
Project No. 2729-CR

Pacific Communities Builder, Inc.

1000 Dove Street, Suite 300
Newport Beach, California 92660

Attention: Ms. Corinna Ocampo

Subject: Phase I Environmental Site Assessment
Tract No. 61817
Lancaster, Los Angeles County, California 93535

Dear Ms. Ocampo:

GEOTEK, INC. (GEOTEK) is pleased to present this Phase I Environmental Site Assessment for the above-referenced subject Site. Services were conducted in substantial conformance with the scope and limitations of the American Society of Testing and Materials E 1527-13, “*Standard Practice for Environmental Site Assessments: Phase I Environmental Site Assessment Process*,” which is approved to meet the requirements of the federal All Appropriate Inquiries (AAI) standards as set forth in the Code of Federal Regulations, Title 40, Section 312 (40 CFR 312), and GEOTEK’s Proposal No. P-0400421-CR, dated March 29, 2021.

This Phase I Environmental Site Assessment has not revealed evidence of an environmental condition or concern in connection with the Site. No further investigation is recommended.

We appreciate this opportunity to be of service. If you have any questions, or if we can be of further service, please contact us at (951) 710-1160.

Sincerely,
GEOTEK, INC.



Edward H. LaMont
Principal Geologist, CEG 1892
Expires 07/31/2022

J. Michael Batten, CEM, REPA
Environmental Services Manager
Registered Environmental Property
Assessor No. 113162
Expires 06/15/2021

Anna M. Scott
Project Geologist

Gabriela Pocius
Staff Geologist

TABLE OF CONTENTS

1.0 EXECUTIVE SUMMARY 1

2.0 INTRODUCTION 3

 2.1 PURPOSE 3

 2.2 SCOPE OF WORK..... 3

 2.3 SIGNIFICANT ASSUMPTIONS..... 4

 2.4 LIMITATIONS AND EXCEPTIONS 4

 2.5 SPECIAL TERMS AND CONDITIONS 5

 2.6 RELIANCE..... 5

3.0 DESCRIPTION OF SITE AND SURROUNDING AREA..... 6

 3.1 SITE LOCATION AND LEGAL DESCRIPTION..... 6

 3.2 SITE AND VICINITY GENERAL CHARACTERISTICS 6

 3.3 CURRENT PROPERTY USE 6

 3.4 SITE IMPROVEMENTS..... 6

 3.4.1 HAZARDOUS SUBSTANCES 6

 3.4.2 STORAGE TANKS 7

 3.4.3 POLY-CHLORINATED BIPHENYLS (PCBs)..... 7

 3.4.4 CONTROLLED SUBSTANCES..... 7

 3.4.5 INDICATIONS OF SOLID WASTE DISPOSAL 7

 3.4.6 UTILITY SUPPLY 7

 3.4.7 DRAINAGE 7

 3.4.8 OTHER CONDITIONS OF CONCERN 8

 3.4.9 INTERVIEWS 8

 3.5 CURRENT ADJOINING PROPERTY USE..... 8

4.0 CLIENT PROVIDED INFORMATION..... 9

 4.1 ENVIRONMENTAL CLEAN UP LIENS 9

 4.2 ACTIVITY AND USE LIMITATIONS 9

 4.3 SPECIALIZED KNOWLEDGE 9

 4.4 PURCHASE PRICE..... 9

 4.5 COMMONLY KNOWN INFORMATION..... 9

 4.6 OBVIOUS INDICATORS OF CONTAMINATION 9

 4.7 OWNER, PROPERTY MANAGER AND OCCUPANT INFORMATION..... 9

 4.8 REASON FOR PERFORMING PHASE I ESA..... 10

 4.9 OTHER USER PROVIDED INFORMATION..... 10

5.0 PROPERTY PHYSICAL SETTING 11

 5.1 REGIONAL GEOLOGY 11

 5.2 LOCAL GEOLOGIC SETTING AND TOPOGRAPHY..... 11

 5.3 VICINITY SURFACE DRAINAGE..... 11



TABLE OF CONTENTS

5.4 HYDROGEOLOGY 12

6.0 ENVIRONMENTAL REGULATORY RECORDS REVIEW 13

6.1 ENVIRONMENTAL DATABASE RECORDS SEARCH 13

6.2 DISCUSSION OF REGULATORY RECORDS 14

6.2.1 NATIONAL PRIORITY LIST 14

6.2.2 SUPERFUND ENTERPRISE MANAGEMENT SYSTEM 15

6.2.3 RESOURCE CONSERVATION AND RECOVERY ACT 15

6.2.4 EMERGENCY RESPONSE NOTIFICATION SYSTEM 16

6.2.5 FEDERAL INSTITUTIONAL CONTROL/ENGINEERING CONTROL REGISTRIES 16

6.2.6 STATE RESPONSE SITES 16

6.2.7 ENVIROSTOR DATABASE 16

6.2.8 CALIFORNIA HAZARDOUS MATERIAL INCIDENT REPORT SYSTEM 16

6.2.9 SOLID WASTE FACILITIES LIST 17

6.2.10 LEAKING UNDERGROUND STORAGE TANKS LIST 17

6.2.11 UNDERGROUND STORAGE TANKS LIST 17

6.2.12 SPILLS, LEAKS, INVESTIGATION AND CLEANUP COST RECOVERY LISTING (SLIC) 17

6.2.13 STATE INSTITUTIONAL CONTROL/ENGINEERING CONTROL REGISTRIES 18

6.2.14 TRIBAL DATABASES 18

6.2.15 OTHER DATABASES 18

6.2.16 DRY CLEANERS 18

6.2.17 UNMAPPABLE FACILITIES 19

6.3 LOCAL REGULATORY AGENCY RECORDS 19

7.0 VAPOR ENCROACHMENT SCREENING 20

8.0 SITE AND SURROUNDING AREA HISTORY 21

8.1 HISTORICAL SITE USAGE 21

8.1.1 AERIAL PHOTOGRAPH REVIEW 21

8.1.2 TOPOGRAPHIC MAP REVIEW 21

8.1.3 BUILDING DEPARTMENT RECORDS 22

8.1.4 CITY DIRECTORY REVIEW 22

8.1.5 SANBORN MAP REVIEW 22

8.1.6 CHAIN OF TITLE 22

8.2 HISTORICAL IMMEDIATELY SURROUNDING PROPERTY USAGE 22

8.2.1 AERIAL PHOTOGRAPH REVIEW 22

8.2.2 TOPOGRAPHIC MAP REVIEW 23

8.2.3 CITY DIRECTORIES 24

8.2.4 SANBORN MAP REVIEW 25

8.3 HISTORICAL USE SUMMARY 25



TABLE OF CONTENTS

9.0 SIGNIFICANT DATA GAPS..... 26
10.0 CONCLUSIONS AND RECOMMENDATIONS 27
11.0 CERTIFICATIONS 28
12.0 REFERENCES..... 29

LIST OF APPENDICES

- Appendix A: Figures
- Appendix B: Supporting Documents
- Appendix C: Photographs
- Appendix D: Environmental Database Report
- Appendix E: Vapor Encroachment Screening
- Appendix F: Project Team Qualifications



I.0 EXECUTIVE SUMMARY

GEOTEK, INC. (GEOTEK) has performed a Phase I Environmental Site Assessment (ESA) for the subject property: Tract No. 61817 (the “Site”), located in Lancaster, Los Angeles County, California. Our services were conducted in substantial conformance with the scope and limitations of the American Society of Testing and Materials (ASTM) E 1527-13, “*Standard Practice for Environmental Site Assessments: Phase I Environmental Site Assessment Process*”, which is approved to meet the requirements of the federal All Appropriate Inquiries (AAI) standards as set forth in the Code of Federal Regulations, Title 40, Section 312 (40 CFR 312), and GEOTEK Proposal No. P-0400421-CR, dated March 29, 2021. Any additions or deletions from our scope of services are discussed in the appropriate sections of this assessment.

A representative of GEOTEK conducted a Site reconnaissance on April 2, 2021. The weather was cool and the sky was clear. The irregular shaped Site is currently comprised of three (3) parcels of land (Los Angeles County Assessor’s Parcel Numbers 3176-020-049, -056 and -057) and encompasses a total of approximately 37 acres. The Site can generally be accessed from East Avenue H-8, 17th Street East and 15th Street East.

The Site is a graded residential development but remains vacant land. Evidence of infrastructure development within the roadways was also observed. Visual evidence of hazardous substances and wastes were not observed during our Site reconnaissance. No visual indication of spills or leaks were observed. No pungent or acrid odors were observed emanating from the Site.

The Site is in an area largely characterized by residential development and vacant land. The Site is bounded by vacant land to the north; 15th Street East to the west, followed by vacant land; East Avenue H-8 to the south, followed by vacant land and few residential structures and 17th Street East and residential structures to the east.

Based on readily available historic information, the Site appears to have been vacant land from at least 1928 until at least 1940. A dirt landing field can be observed on the northern portion of the Site from at least 1948 through 2005. Grading can be observed on the Site from at least 2009 to present day. The surrounding properties appear to historically have been vacant land or land utilized for agriculture from at least 1928. Residential structures to the south can be observed from at least 2005. Residential structures to the east can be observed from at least 2009.

The Site does not appear on the environmental database report obtained for this assessment. There are no adjacent facilities on the environmental database report obtained for this



assessment. There are two (2) facilities listed on the database report within the various search distances specified by ASTM E 1527-13. Due to their status listings, distances, and/or locations (hydro-geologically down-or cross-gradient), it is our opinion that these facilities do not represent an environmental concern to the Site.

This Phase I Environmental Site Assessment has not revealed evidence of an environmental condition or concern in connection with the Site. No further investigation is required.

This executive summary does not contain all the information that is found in the full report. The report should be read in its entirety to obtain a more complete understanding of the information provided and to aid in any decisions made or actions taken based on this information.

2.0 INTRODUCTION

GEO TEK, INC. (GEO TEK) has performed a Phase I Environmental Site Assessment (ESA) for Tract No. 61817 (the "Site"), located in Lancaster, Los Angeles County, California.

2.1 PURPOSE

The purpose of this Phase I ESA was to identify and evaluate actual and potential environmental conditions involving the subject Site. It was not the purpose of this assessment to determine the degree or extent of contamination, if any, but rather the potential for contamination.

2.2 SCOPE OF WORK

The Phase I ESA is a general characterization of environmental concerns based on reasonably ascertainable information and observations. GEO TEK performed the Phase I ESA in substantial accordance with ASTM E 1527-13. The following services were provided for the assessment:

- A reconnaissance of the Site and surrounding properties to visually assess current utilization and indications of potential surface contamination. This was accomplished by driving the Site boundaries, and then traversing the Site until the entire Site had been surveyed.
- A reconnaissance of the surrounding area for approximately one-half mile was conducted, without entering the properties, making observations concerning property uses, conditions, and housekeeping.
- A review of the geologic and hydro-geologic settings was conducted using reasonably ascertainable public records and documents.
- An environmental database report was obtained from a data service provider. This database report compiles and locates documented "hazardous waste" facilities within specific minimum search distances as defined by ASTM E 1527-13. If necessary, additional information on identified facilities was gathered by a file review at the appropriate federal, state, local, and/or tribal regulatory agency.
- A review of reasonably ascertainable historical records (including aerial photographs, topographic maps, building records, and city directories) was conducted to assess the historical land utilization and indications of potential contamination or sources of contamination for the Site.

- This report was prepared, which relates the findings of this study and presents our conclusions and recommendations.

Specific items not included in this Scope of Services are soil analysis, water analysis, asbestos containing materials analysis, radon analysis, lead-based paint analysis, lead in drinking water, wetlands, regulatory compliance, cultural and historic resources, industrial hygiene, health and safety, ecological resources, endangered species, indoor air quality, vapor intrusion testing, high voltage power lines, and other items not within the scope of ASTM E 1527-13.

2.3 SIGNIFICANT ASSUMPTIONS

Specific assumptions by GEOTEK for this assessment include:

- GEOTEK had permission to access the Site grounds;
- The client has provided GEOTEK with available geotechnical or environmental reports for the Site;
- The client has provided GEOTEK with known current or historic uses of hazardous materials at the Site, or with other specialized knowledge of the environmental history of the Site and surrounding area;
- The client is not the sole and absolute source of information;
- Seller has provided proper and complete access to their knowledge, both written and verbal, and GEOTEK can rely on the information.

2.4 LIMITATIONS AND EXCEPTIONS

GEOTEK conducted a Phase I Environmental Site Assessment in substantial accordance with ASTM E 1527-13 and as authorized by Pacific Communities Builder, Inc. This study does not include sampling of soil, groundwater and/or materials on-site for environmental testing. This report is intended for the use of Pacific Communities Builder, Inc. The contents should not be relied upon by any party other than the aforementioned without the express written consent of GEOTEK.

The findings, conclusions, and recommendations made in this report are based on the information that was made available to GEOTEK, in most instances from public records. The

information is relevant to the date of our site work and should not be relied on to represent conditions at any later date. The opinions and conclusions expressed herein are based on information obtained during our assessment and on our experience and current standards of technical practice. GEOTEK makes no other warranties, either express or implied, concerning the completeness of the data furnished to us. GEOTEK cannot be responsible for conditions or consequences arising from relevant facts that were concealed, withheld, or not fully disclosed at the time our assessment was undertaken. GEOTEK is not responsible, nor liable for work, testing or recommendations performed or provided by others. This Phase I Environmental Site Assessment is not and should not be construed as a warranty or guarantee about the presence or absence of environmental hazards or contaminants, which may affect the subject site. Facts, conditions, and acceptable risk factors change with time; accordingly, this report should be viewed within this context.

Specific limitations to the scope of ASTM E 1527-13 due to contract limitations, availability of resources, and/or encountered Site conditions are discussed in the appropriate section(s) of this report.

2.5 SPECIAL TERMS AND CONDITIONS

This assessment report is presented as fulfilling the standard requirements of most financial institutions, governmental regulatory agencies, ASTM, and generally accepted industry standards and practices. Please refer to GEOTEK Proposal No. P-0400421-CR for complete terms and conditions for this assessment.

2.6 RELIANCE

This assessment has been prepared for the exclusive use and may be relied upon by Pacific Communities Builder, Inc. and their successors and assignees. Third party reliance letters may be issued upon request and upon the payment of the, then current, fee for such letters. All third parties relying on this report, by such reliance, agree to be bound by the General Conditions and Limitations agreed to Pacific Communities Builder, Inc. No reliance by any party is permitted without such agreement, regardless of the content of the reliance letter itself.

3.0 DESCRIPTION OF SITE AND SURROUNDING AREA

The objective of describing the Site and surrounding area is to document current conditions as observed and to obtain information which would indicate the likelihood of a recognized environmental condition in connection with the Site. A representative of GEOTEK conducted a Site reconnaissance on April 2, 2021. The weather was cool and the sky was clear. The Site can generally be accessed from East Avenue H-8, 17th Street East and 15th Street East.

3.1 SITE LOCATION AND LEGAL DESCRIPTION

The Site has no address and is referred to as Tract No. 61817 in Lancaster, Los Angeles County, California. According to the U.S. Geological Survey (USGS) Bachelor Mountain topographic map sheets (7.5-minute series), the Site is located in Section 12, Township 7 North, Range 12 West, San Bernardino Meridian (see Figure 1 in Appendix A and documents in Appendix B). The Site is also known as Los Angeles County Assessor's Parcel Numbers (APNs) 3176-020-049, -056 and -057. Additional legal descriptions for the Site are included in the *Preliminary Report* (First American Title Company) included in Appendix B.

3.2 SITE AND VICINITY GENERAL CHARACTERISTICS

The Site is a graded residential development but remains vacant land. The Site is in an area largely characterized by residential development and vacant land.

3.3 CURRENT PROPERTY USE

The Site is a graded residential development but remains vacant land.

3.4 SITE IMPROVEMENTS

The Site is a graded residential development but remains vacant land. Photographs of the Site are included in Appendix C.

3.4.1 HAZARDOUS SUBSTANCES

Visual evidence of hazardous substances and wastes were not observed during our Site reconnaissance. No visual indication of spills or leaks were observed. No pungent or acrid odors were observed emanating from the Site.

3.4.2 STORAGE TANKS

GEO TEK did not observe evidence of underground or above-ground fuel storage tanks (such as vent pipes, fill pipes, regular-shaped depressions, etc.) on the Site.

3.4.3 POLY-CHLORINATED BIPHENYLS (PCBs)

GEO TEK did not observe suspect equipment (transformers, elevators, hydraulic lift mechanisms, trash compactors, etc.) which may contain PCBs on the Site.

3.4.4 CONTROLLED SUBSTANCES

GEO TEK consulted the U.S. Drug Enforcement Agency (DEA) website to cross-check the Site address against published facilities subject to DEA enforcement. The Site did not appear on the list of published facilities, based on the names of the cross streets. A copy of the DEA printout is included in Appendix B.

GEO TEK did not observe evidence of illegal or controlled substances being used or manufactured at the Site.

3.4.5 INDICATIONS OF SOLID WASTE DISPOSAL

GeoTek did not observe visual indications of waste disposal at the Site. Waste disposal for the Site and Site area is provided by Waste Management.

3.4.6 UTILITY SUPPLY

GeoTek observed utility services at the Site and vicinity. Water and sewer services for the Site and area are provided by Los Angeles County Water Works District. Electric services for the Site and area are provided by Lancaster Choice Energy. Gas services for the Site and area are provided by Southern California Gas Company.

3.4.7 DRAINAGE

Natural drainage at the Site is generally interpreted to be toward the northwest, conforming to the natural topography in the area. Ponded water was not observed during our Site reconnaissance.

3.4.8 OTHER CONDITIONS OF CONCERN

No visual indication of other conditions of concern (water wells, drywells, cesspools, etc.) that would indicate a recognized environmental condition was observed during the Site reconnaissance.

3.4.9 INTERVIEWS

GEOTEK interviewed the following individuals while performing this assessment, in the form of completing a *User Questionnaire*:

- Ms. Corinna Ocampo (the current Site owner) completed a User Questionnaire.

Information from this interview is incorporated into the appropriate sections of this report. As the Site is vacant, there were no on-site personnel available for an interview. GEOTEK was unable to locate a neighbor who would consent to an interview.

3.5 CURRENT ADJOINING PROPERTY USE

The Site is in an area largely characterized by residential development and vacant land. The Site is bounded by vacant land to the north; 15th Street East to the west, followed by vacant land; East Avenue H-8 to the south, followed by vacant land and few residential structures and 17th Street East and residential structures to the east.

4.0 CLIENT PROVIDED INFORMATION

As a form of interview, Ms. Corinna Ocampo, a representative of the current Site owner, completed a "User Questionnaire" for the Site in accordance with ASTM E 1527-13. A copy of the completed questionnaire is included in Appendix B.

4.1 ENVIRONMENTAL CLEAN UP LIENS

Ms. Ocampo is not aware of any environmental clean-up liens at the Site.

4.2 ACTIVITY AND USE LIMITATIONS

Ms. Ocampo is not aware of any activity use limitations at the Site.

4.3 SPECIALIZED KNOWLEDGE

Ms. Ocampo is not aware of any specialized knowledge of the Site or nearby properties.

4.4 PURCHASE PRICE

Ms. Ocampo states that the purchase price being paid for the property reasonably reflects the fair market value of the property.

4.5 COMMONLY KNOWN INFORMATION

Ms. Ocampo states that he is not aware of commonly known or reasonably ascertainable information for the Site.

4.6 OBVIOUS INDICATORS OF CONTAMINATION

Ms. Ocampo states that he is not aware of obvious indicators of a likely environmental impact at the Site.

4.7 OWNER, PROPERTY MANAGER AND OCCUPANT INFORMATION

Desert-Candle, LP currently owns and manages the Site. The Site is currently vacant land.

4.8 REASON FOR PERFORMING PHASE I ESA

This Phase I ESA was performed at the request of Pacific Communities Builder, Inc. as part of their due diligence for possible future improvements on the Site.

4.9 OTHER USER PROVIDED INFORMATION

GEOTEK was not provided with any other information for the Site by Pacific Communities Builder, Inc.

5.0 PROPERTY PHYSICAL SETTING

Surface and subsurface environments are of interest because they control the movement of water-borne contaminants, which could be transported to and from the subject Site. GEOTEK reviewed information regarding the physical setting of the subject Site and immediately surrounding area.

5.1 REGIONAL GEOLOGY

The Site is situated in the Mojave Desert geomorphic province. The Mojave Desert province is a wedge-shaped area that is enclosed on the southwest by the San Andreas fault zone, the Transverse Ranges province and the Colorado Desert province, on the north and northeast by the Garlock fault zone, the Tehachapi Mountains and the Basin and Range province, and on the east by the Nevada and Arizona state lines, and the Colorado River. The area is dominated by broad alluviated basins that are mostly aggrading surfaces that are receiving non-marine continental deposits from the adjacent upland areas.

The primary fault zones of the area are found in the western half of the province and have a general northwest-southeast trend. These zones are the San Andreas, Helendale, Lenwood and Lockhart in the subject site vicinity. In addition to these major zones, there are numerous secondary fault zones in the area and many smaller fault zones in the eastern half of the province. Many of the secondary fault zones in the province have a general east-west trend.

5.2 LOCAL GEOLOGIC SETTING AND TOPOGRAPHY

The Site and Site area are understood to be underlain by alluvial deposits (Dibblee, T.W., 1960). Additional data regarding soil survey information for the Site and Site area is also included in Appendix B.

The Site and Site area can be considered as having relatively flat terrain. Based on the USGS topographic map for the area and other documents reviewed for this report, the elevation of the subject Site ranges approximately 2360 to 2365 feet above mean sea level.

5.3 VICINITY SURFACE DRAINAGE

Natural drainage at the Site is interpreted to be dominantly directed toward the northwest, conforming to the natural topography in the area. Storm water runoff does not drain towards the Site from the adjacent properties due to existing streets and/or improvements.

According to the Federal Emergency Management Agency (FEMA), the Site is not located within a special flood hazard area (Map Number 06037C0450F, dated September 26, 2008). A copy of the FEMA map is included in Appendix D.

5.4 HYDROGEOLOGY

According to a review of historical groundwater data (California Department of Water Resources and California State Water Resources Control Board groundwater well data [<http://wdl.water.ca.gov> and <http://geotracker.waterboards.ca.gov>]) and in-house information, groundwater is approximately 80 feet below ground surface, with a flow estimated to be directed to the northwest.

6.0 ENVIRONMENTAL REGULATORY RECORDS REVIEW

The records review is conducted to help identify known recognized environmental conditions at the Site and/or on adjacent or nearby properties which may have impacted the subject Site.

6.1 ENVIRONMENTAL DATABASE RECORDS SEARCH

GEOTEK obtained and reviewed an environmental database report of the federal and state environmental records specified by ASTM E 1527-13. The database report was provided by Environmental Data Resources, Inc. (EDR) of Shelton, Connecticut. Additionally, orphan or un-mappable sites listed by EDR were reviewed for the approximate minimum search distances noted and included in our discussion, if applicable. Refer to Appendix D for a copy of the database report.

ENVIRONMENTAL DATABASE	MINIMUM SEARCH DISTANCE	SITE	ADJACENT	TOTAL LISTED
U.S. Environmental Protection Agency (EPA) - National Priorities List (NPL), including delisted NPL	1.0 Mile	No	0	0
EPA – Superfund Enterprise Management System (SEMS), including archived sites (formerly CERCLIS)	0.5 Mile	No	0	0
EPA – Resource Conservation and Recovery Act (RCRA), Corrective Action Facilities (CORRACTS)	1.0 Mile	No	0	0
EPA – RCRA, Transportation, Storage, and Disposal facilities (TSD)	0.5 Mile	No	0	0
EPA - RCRA Generators	Site and Adjacent	No	0	0
EPA – Emergency Response Notification System (ERNS)	Site	No	N/A	0
Federal institutional control/engineering control registries	0.5 Mile	No	0	0
California Environmental Protection Agency (CEPA) – State Response Sites (Response, formerly Annual Work Plan and Bond Expenditure Plan)	1.0 Mile	No	0	0

ENVIRONMENTAL DATABASE	MINIMUM SEARCH DISTANCE	SITE	ADJACENT	TOTAL LISTED
CEPA – EnviroStor Database (formerly CALSITES)	0.5 Mile	No	0	0
CEPA – CHMIRS - California Hazardous Materials Information Reporting System	Site	No	0	0
CEPA - Solid Waste Fill/Landfill (SWF/LF), Solid Waste Assessment Test (SWAT)/Waste Management Unit Database System (WMUDS) and Recycling Facilities (SWRCY)	0.5 Mile	No	0	0
CEPA – Leaking Underground Storage Tanks (LUST)	0.5 Mile	No	0	0
CEPA – Underground Storage Tanks (UST), including historic USTs	Site and Adjacent	No	0	0
CEPA – Spills, Leaks, Investigations & Cleanup Cost Recovery Listing (SLIC)	0.5 Mile	No	0	0
State institutional control/engineering control registries	Site	No	N/A	0
Local and/or Tribal databases	Up To 1.0 Mile	No	0	0
Drycleaners	0.25 Mile	No	0	0
Other databases	Up to 1.0 Mile	No	0	0
Unmappable facilities	Up to 1.0 Mile	No	0	1

N/A – Not Applicable

6.2 DISCUSSION OF REGULATORY RECORDS

6.2.1 NATIONAL PRIORITY LIST

The National Priority List (NPL) is the EPA's list of confirmed or proposed Superfund sites. Our review of this data includes sites which have been delisted from the NPL. The NPL is searched for a 1.0-mile distance.

The Site does not appear on the NPL. There are no facilities on the NPL within 1.0-mile of the Site.

6.2.2 SUPERFUND ENTERPRISE MANAGEMENT SYSTEM

The Superfund Enterprise Management System (SEMS, formerly CERCLIS) is a compilation of sites that the EPA has investigated or is currently investigating for a release or threatened release of hazardous substances. Our review of SEMS sites includes archive (no further remedial action planned) facilities. The SEMS list is searched for a 0.5-mile distance.

The Site does not appear on the SEMS list. There are no SEMS facilities within 0.5 mile of the Site.

6.2.3 RESOURCE CONSERVATION AND RECOVERY ACT

The Resource Conservation and Recovery Act compile selective information on facilities which generate, transport, store, treat and or dispose of hazardous waste. RCRA facilities can be listed on one of three databases:

- *Corrective Action Facilities (CORRACTS)* are facilities undergoing corrective action. A corrective action order is issued pursuant to RCRA Section 3008(h) when there has been a release of hazardous waste or constituents into the environment from a RCRA facility. The CORRACTS list is searched for a 1.0-mile distance.

The Site does not appear on the CORRACTS list. There are no facilities on the CORRACTS list within 1.0-mile of the Site.

- *Transportation, Storage, and Disposal Facilities (TSD)* includes facilities that transport, store or dispose of hazardous waste and are not listed on the RCRA Generators list. The TSD is searched for a 0.5-mile distance.

The Site does not appear on the RCRA TSD list. There are no facilities on the RCRA TSD list within 0.5-mile of the Site.

- *Generators List* identifies and tracks hazardous waste from the point of generation to the point of disposal. The RCRA Generators database is a compilation by the EPA of reporting facilities that generate hazardous waste. The RCRA generators list is searched for the Site and adjacent properties.

The Site does not appear on the RCRA Generators list. There are no adjacent facilities listed as a RCRA Generator.

6.2.4 EMERGENCY RESPONSE NOTIFICATION SYSTEM

The Emergency Response Notification System (ERNS) is a national database used to collect information on reported releases of oil or hazardous substances. The ERNS list is searched for the Site. The Site does not appear on the ERNS list.

6.2.5 FEDERAL INSTITUTIONAL CONTROL/ENGINEERING CONTROL REGISTRIES

The EPA maintains three (3) databases which list sites that have institutional and/or engineering controls in place as part of their operations. These databases are searched for a 0.5-mile distance.

The Site does not appear on the U.S. Engineering Controls databases. There are no facilities on these databases within 0.5-mile of the Site.

6.2.6 STATE RESPONSE SITES

The State Response Sites (RESPONSE) records are the state equivalent to the federal National Priorities List (NPL) database. The RESPONSE is searched for a 1.0-mile distance.

The Site does not appear on the on the RESPONSE. There are no RESPONSE facilities listed within a 1.0-mile distance of the Site.

6.2.7 ENVIROSTOR DATABASE

The EnviroStor Database (EnviroStor, formerly CALSITES) records are the state equivalent to the federal SEMS database. EnviroStor is searched for a 0.5-mile distance.

The Site does not appear on the EnviroStor database. There are no EnviroStor facilities within 0.5 mile of the Site.

6.2.8 CALIFORNIA HAZARDOUS MATERIAL INCIDENT REPORT SYSTEM

The California Hazardous Material Incident Report Systems (CHMIRS) is a state database used to collect information on reported hazardous materials incidents (accidental leaks and spills). The CHMIRS list is searched for a 0.25-mile distance.

The Site does not appear on the CHMIRS list. There are no CHMIRS facilities located within 0.25 mile of the Site.

6.2.9 SOLID WASTE FACILITIES LIST

The Solid Waste Fill/Landfill (SWF/LF), Waste Management Unit Database System (WMUDS)/Solid Waste Assessment Test (SWAT), and Solid Waste Recycling Facilities (SWRCY) databases (collectively, the “SWLF databases”) includes information pertaining to closed and open solid waste facilities operating in the state of California. The SWLF databases are searched for a 0.5-mile distance.

The Site does not appear on the SWLF databases. There are no facilities on the SWLF databases within 0.5-mile of the Site.

6.2.10 LEAKING UNDERGROUND STORAGE TANKS LIST

The California Leaking Underground Storage Tanks (LUST) list is a compilation of petroleum storage tank sites that have reported a release. The LUST list is searched for a 0.5-mile distance.

The Site does not appear on the LUST list. There are no facilities listed on the LUST list within 0.5-mile of the Site.

6.2.11 UNDERGROUND STORAGE TANKS LIST

The California Underground Storage Tank (UST) list, Historic UST list, and CERES UST list (collectively the “UST lists”), is a compilation of petroleum storage tank sites that are registered with the state of California. The UST lists are searched for the Site and adjacent properties.

The Site does not appear on the UST lists. There are no adjacent facilities listed on the UST lists.

6.2.12 SPILLS, LEAKS, INVESTIGATION AND CLEANUP COST RECOVERY LISTING (SLIC)

The SLIC database is compiled by the CEPA California Regional Water Quality Control Board, San Ana Region. It is designed to protect and restore water quality from spills, leaks, and similar discharges. The SLIC is searched for a 0.5-mile distance.

The Site does not appear on the SLIC. There are no SLIC facilities adjacent to the Site.

6.2.13 STATE INSTITUTIONAL CONTROL/ENGINEERING CONTROL REGISTRIES

The State of California maintains institutional and engineering control databases or registries. This lists sites with engineering or institutional controls in place. Institutional controls include administrative measures intended to prevent exposure to contaminants remaining on site. Engineering controls include various forms of caps, building foundations, liners, and treatment methods. The State Institutional Control/Engineering Control Registries is searched for the Site.

The subject Site does not appear on the State Institutional Control/Engineering Control Registries.

6.2.14 TRIBAL DATABASES

Tribal governments are under the jurisdiction of the EPA for environmental concerns. Currently, the EPA Region 9 publishes LUST and UST information for tribes in Arizona, California, Hawaii, Nevada, and the Pacific Territories. The LUST database is searched for 0.5 mile, and the UST database is searched for 0.25 mile.

The Site does not appear on the Tribal LUST or UST databases. No facilities were identified on the Tribal LUST or UST databases within 0.5 mile of the Site.

6.2.15 OTHER DATABASES

EDR compiles information from multiple federal, state, local, and proprietary databases. Most are secondary or tertiary or redundant. Facilities compiled on these other databases are evaluated based on the severity of the listing, distance, and location.

There are two (2) facilities listed on the Envirostor database greater than 0.5 miles away.

None of the facilities are located adjacent the Site.

6.2.16 DRY CLEANERS

The DRYCLEANERS list is compiled and provided by EDR. The DRYCLEANER database is searched for a 0.25-mile distance.

The Site does not appear on the DRYCLEANER list. There are no DRYCLEANER facilities listed within 0.25-mile of the Site.

6.2.17 UNMAPPABLE FACILITIES

GEO TEK reviewed the listing of “orphan” or unmappable facilities in the database report. There is one (1) unmapped facility in the report.

This facility is listed as 30th Street East Pit, located at 30th Street East and Avenue H. This facility is listed with SWF/LF. The facility had a use of “Quarry Pit” and has a status of “Closed”, therefore this facility is not considered an environmental concern to the Site.

6.3 LOCAL REGULATORY AGENCY RECORDS

GEO TEK contacted the County of Los Angeles Fire and Sherriff Departments regarding underground or above ground storage tanks, hazardous material permits or business plans, emergency responses, spills, inspections, or other information of an environmental or hazardous nature. Neither of these agencies had any information for the Site.

7.0 VAPOR ENCROACHMENT SCREENING

The purpose of a Vapor Encroachment Screen (VES) is to identify, to the extent feasible, if a Vapor Encroachment Condition (VEC) exists at the Site.

A Vapor Encroachment Screen Report was generated for the Site and Site area utilizing EDR's Vapor Encroachment Worksheet (see Appendix E).

It was determined that there are no historical dry cleaners or auto stations located within 600 feet and/or up gradient from the Site.

It is our opinion that a VEC is not likely to exist at the subject Site. The Vapor Encroachment Screen report is included in Appendix E.

8.0 SITE AND SURROUNDING AREA HISTORY

In order to construct the history of the Site and the surrounding area, GEOTEK reviewed reasonably ascertainable public documents, including aerial photographs, topographic maps, building records, city directories, fire insurance maps, and county assessor history records.

8.1 HISTORICAL SITE USAGE

8.1.1 AERIAL PHOTOGRAPH REVIEW

GEOTEK reviewed aerial photographs dated 1928, 1940, 1948, 1953, 1968, 1972, 1977, 1981, 1989, 1994, 2002, 2005, 2009, 2012, 2016 and 2017 (see Appendix B).

The Site appears to be vacant land in the 1928 and 1940 aerial photographs.

A dirt landing strip can be observed in the northern portion of the Site in the 1948, 1953, 1968, 1972, 1977, 1981, 1989, 1994, 2002 and 2005 aerial photographs.

The Site is graded in the 2009, 2012, 2016 and 2017 aerial photographs.

A 2017 aerial photograph is utilized for Figure 2 (Appendix A).

8.1.2 TOPOGRAPHIC MAP REVIEW

GEOTEK reviewed the Elizabeth Lake Quadrangle (30-minute series), dated 1915; the Elizabeth Lake Quadrangle (30-minute series), dated 1917; the Oban, Tierra Bonita, Lancaster and Roosevelt School Quadrangles (7.5-minute series), dated 1930; the Lancaster, Tierra Bonita, Roosevelt School and Oban Quadrangles (7.5-minute series), dated 1933; the Oban and Roosevelt School Quadrangles (7.5-minute series), dated 1948; the Lancaster East and Lancaster West Quadrangles (7.5-minute series), dated 1958; the Lancaster West and Lancaster East Quadrangles (7.5-minute series), dated 1974; and the Lancaster West and Lancaster East Quadrangles (7.5-minute series), dated 2012 (see Appendix B).

The Site appears to be vacant land on the topographic map sheets dated 1915, 1917, 1930, 1933 and 1948.

A landing field can be observed in the north portion of the Site on the topographic map sheet dates 1958 and 1974. The remaining portions of the Site appear to be vacant land.

The 2012 topographic map sheet shows little detail other than streets in the vicinity.

A 2012 topographic map sheet is utilized for Figure I (Appendix A).

8.1.3 BUILDING DEPARTMENT RECORDS

Building department records were not obtained from and not provided by EDR for this assessment.

8.1.4 CITY DIRECTORY REVIEW

GEO TEK obtained The EDR – City Directory Image Report, as obtained from and provided by EDR, and included in Appendix B. Due to the Site not having an address, this review could not be completed.

8.1.5 SANBORN MAP REVIEW

Sanborn Fire Insurance Maps for the parcel were requested from EDR-Sanborn, which owns and maintains the largest and most complete collection of the maps. Source sheets were not available for the Site. The Sanborn Map Report is included in Appendix B.

8.1.6 CHAIN OF TITLE

GEO TEK has not received Chain-of-Title documents for the Site.

8.2 HISTORICAL IMMEDIATELY SURROUNDING PROPERTY USAGE

8.2.1 AERIAL PHOTOGRAPH REVIEW

GEO TEK reviewed aerial photographs dated 1928, 1940, 1948, 1953, 1968, 1972, 1977, 1981, 1989, 1994, 2002, 2005, 2009, 2012, 2016 and 2017 (see Appendix B).

The property to the east of the Site appears to be land utilized for agriculture in the 1928, 1940, 1948 and 1953 aerial photographs. The properties to the north, south and west appear to be vacant land.

A landing field can be observed traversing northwest to southeast through the properties to the north and east in the 1968 aerial photograph. The property to the east appears to be land utilized for agriculture. The remaining surrounding properties appear to be vacant land.

A new landing field can be observed traversing northeast to southwest through the property to the north in the 1972, 1977 and 1981 aerial photographs. The property to the east appears to be land utilized for agriculture. The remaining surrounding properties appear to be vacant land.

The two landing fields can still be observed on the properties to the north and east in the 1989 aerial photograph. The remaining surrounding properties appear to be vacant land.

Grading for a small residential community can be observed on the property to the south in the 1994 and 2002 aerial photographs. The remaining surrounding properties appear to be vacant land.

Residential structures can be observed on the property to the south in the 2005 aerial photograph.

Residential structures can be observed to the east in the 2009, 2012, 2016 and 2017 aerial photographs. The properties to the north and west appear to be vacant land.

8.2.2 TOPOGRAPHIC MAP REVIEW

GEOTEK reviewed the Elizabeth Lake Quadrangle (30-minute series), dated 1915; the Elizabeth Lake Quadrangle (30-minute series), dated 1917; the Oban, Tierra Bonita, Lancaster and Roosevelt School Quadrangles (7.5-minute series), dated 1930; the Lancaster, Tierra Bonita, Roosevelt School and Oban Quadrangles (7.5-minute series), dated 1933; the Oban and Roosevelt School Quadrangles (7.5-minute series), dated 1948; the Lancaster East and Lancaster West Quadrangles (7.5-minute series), dated 1958; the Lancaster West and Lancaster East Quadrangles (7.5-minute series), dated 1974; and the Lancaster West and Lancaster East Quadrangles (7.5-minute series), dated 2012 (see Appendix B).

Two structures can be observed on the property to the east on the topographic map sheet dated 1915. One structure can be observed to the west. The property to the north and south appear to be vacant land.

One new structure can be observed to the west on the topographic map sheet dated 1917. Two structures can be observed to the east. The properties to the north and south appear to be vacant land.

One structure can be observed on the property to the west on the topographic map sheet dated 1930. The remaining surrounding properties appear to be vacant land.

A water reservoir can be observed on the property to the west on the topographic map sheet dated 1933, along with one structure. The remaining surrounding properties appear to be vacant land.

One structure can be observed on the property to the east on the topographic map sheet dated 1948. A structure and water reservoir can be observed on the property to the west. The properties to the north and south appear to be vacant land.

A landing field can be observed on the properties to the north and east on the topographic map sheet dated 1958. A structure associated with Desert Haven School can be observed on the property to the east. The properties to the south and west appear to be vacant land.

A new landing field, going perpendicular to the old landing field, can be observed on the properties to the north and east on the topographic map sheet date 1974. A structure associated with Desert Haven School can be observed on the property to the east. The properties to the south and west appear to be vacant land.

The 2012 maps show little detail other than streets in the vicinity.

The 2012 map is presented as Figure I in Appendix A.

8.2.3 CITY DIRECTORIES

GEOTEK has reviewed a City Directory Image report obtained from and provided by EDR for the Site and surrounding property addresses. The City Directory Image report provides information on a several nearby property addresses. The named facilities do not currently represent an environmental concern to the Site. A copy of the City Directory Image report is included in Appendix B.

8.2.4 SANBORN MAP REVIEW

Sanborn Maps for the Site were requested from EDR-Sanborn, which owns and maintains the largest and most complete collection of the maps. Source sheets were not available for the Site. The Sanborn Map Report is included in Appendix B.

8.3 HISTORICAL USE SUMMARY

Based on readily available historic information, the Site appears to have been vacant land from at least 1928 until at least 1940. A dirt landing field can be observed on the northern portion of the Site from at least 1948 through 2005. Grading can be observed on the Site from at least 2009 to present day. The surrounding properties appear to historically have been vacant land or land utilized for agriculture from at least 1928. Residential structures to the south can be observed from at least 2005. Residential structures to the east can be observed from at least 2009.

Data gaps exist from 1933 to 1940, 1940 to 1948, 1958 to 1968, 1981 to 1989 and 1994 to 2002 due to the limited records which are reasonably ascertainable in the local area. However, it is our opinion that additional historic information, if it were to become available, is not likely to change the conclusions or recommendations of this assessment.

9.0 SIGNIFICANT DATA GAPS

No significant data gaps were discovered while performing this Phase I Environmental Site Assessment. Therefore, it is our opinion that sufficient information was obtained to identify current Site conditions and past Site usage.

Minor data gaps include:

- Gaps in the historic records from 1933 to 1940, 1940 to 1948, 1958 to 1968, 1981 to 1989 and 1994 to 2002;
- GEOTEK has not received nor reviewed Chain-of-Title documents for the Site.

It is our opinion that additional information, if it were to become available, is not likely to change the conclusions or recommendations of this assessment.

10.0 CONCLUSIONS AND RECOMMENDATIONS

GEOTEK has performed a Phase I Environmental Site Assessment (ESA) for the subject Site in substantial conformance with the scope and limitations of ASTM E 1527-13 and GEOTEK Proposal No. P-0400421-CR, dated March 29, 2021. Any exceptions to, or deletions from, this practice are described in the appropriate sections of this report.

This Phase I Environmental Site Assessment has not revealed evidence of an environmental condition or concern in connection with the Site. No further investigation is recommended.

11.0 CERTIFICATIONS

I declare that, to the best of my professional knowledge and belief, I meet the definition of Environmental Professional as defined in 40 CFR 312. I have the specific qualifications based on education, training, and experience to assess a property of the nature, history, and setting of the subject Site. I have developed and performed all the appropriate inquiries in conformance with the standards and practices set forth in 40 CFR 312.

The qualifications of the Project Team are included in Appendix F.

We appreciate this opportunity to be of service. If you have any questions, or if we can be of further service, please contact us at (951) 710-1160.

Sincerely,
GEOTEK, INC.



Edward H. LaMont
Principal Geologist, CEG 1892
Exp. 07/31/2022

J. Michael Batten, CEM, REPA
Environmental Services Manager
Registered Environmental Property
Assessor No. 113162
Expires 06/15/2021

Anna M. Scott
Project Geologist

Gabriela Pocius
Staff Geologist

12.0 REFERENCES

CALIFORNIA, STATE OF

- Dibblee, T.W., 1960, "Geologic map of the Lancaster quadrangle, Los Angeles County, California", U.S. Geological Survey, Mineral Investigations Field Studies Map MF-76, scale 1:62,500
- Water Resources, Department of Hydrologic Data

ENVIRONMENTAL DATA RESOURCES, INC.

- Aerial Photo Decade Package, Inquiry No. 6432346.8, dated April 1, 2021
- Certified Sanborn Map Report, Inquiry No. 6432346.3, dated April 1, 2021
- City Directory Image Report, Inquiry No. 6432346.5, dated April 7, 2021
- Historical Topo Map Report, Inquiry No. 6432346.4, dated April 1, 2021
- Radius Map Report, Inquiry No. 6432346.2s, dated April 1, 2021
- Vapor Encroachment Screen Report, Inquiry No. 6432346.2s, dated April 2, 2021

FEDERAL EMERGENCY MANAGEMENT AGENCY

- Flood Insurance Rate Map, Map No. 06037C0450F, dated September 26, 2008, accessed on April 2, 2021

FIRST AMERICAN TITLE COMPANY

- Preliminary Report, Order No. 1567769-A (jd), dated February 17, 2021

LOS ANGELES, COUNTY OF

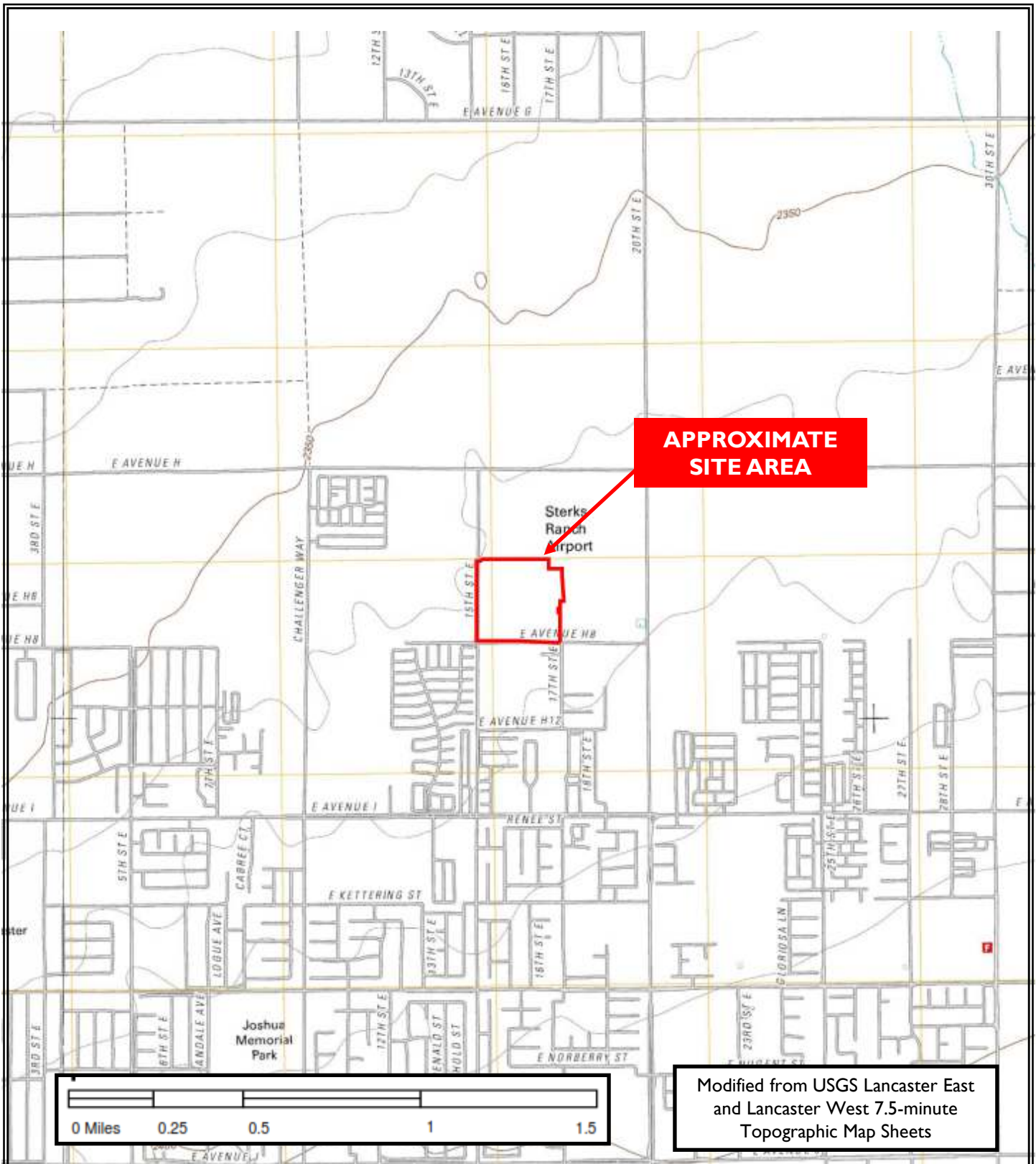
- Assessor's Office, Records Inquiry
- Fire Department, Records Inquiry
- Sherriff's Department, Records Inquiry

U.S. GOVERNMENT

- Drug Enforcement Agency
- Records inquiry, <http://www.dea.gov/seizures>
- Federal Emergency Management Agency (FEMA)

APPENDIX A


FIGURES



**APPROXIMATE
SITE AREA**

Sterks
Ranch
Airport

Joshua
Memorial
Park



Modified from USGS Lancaster East
and Lancaster West 7.5-minute
Topographic Map Sheets

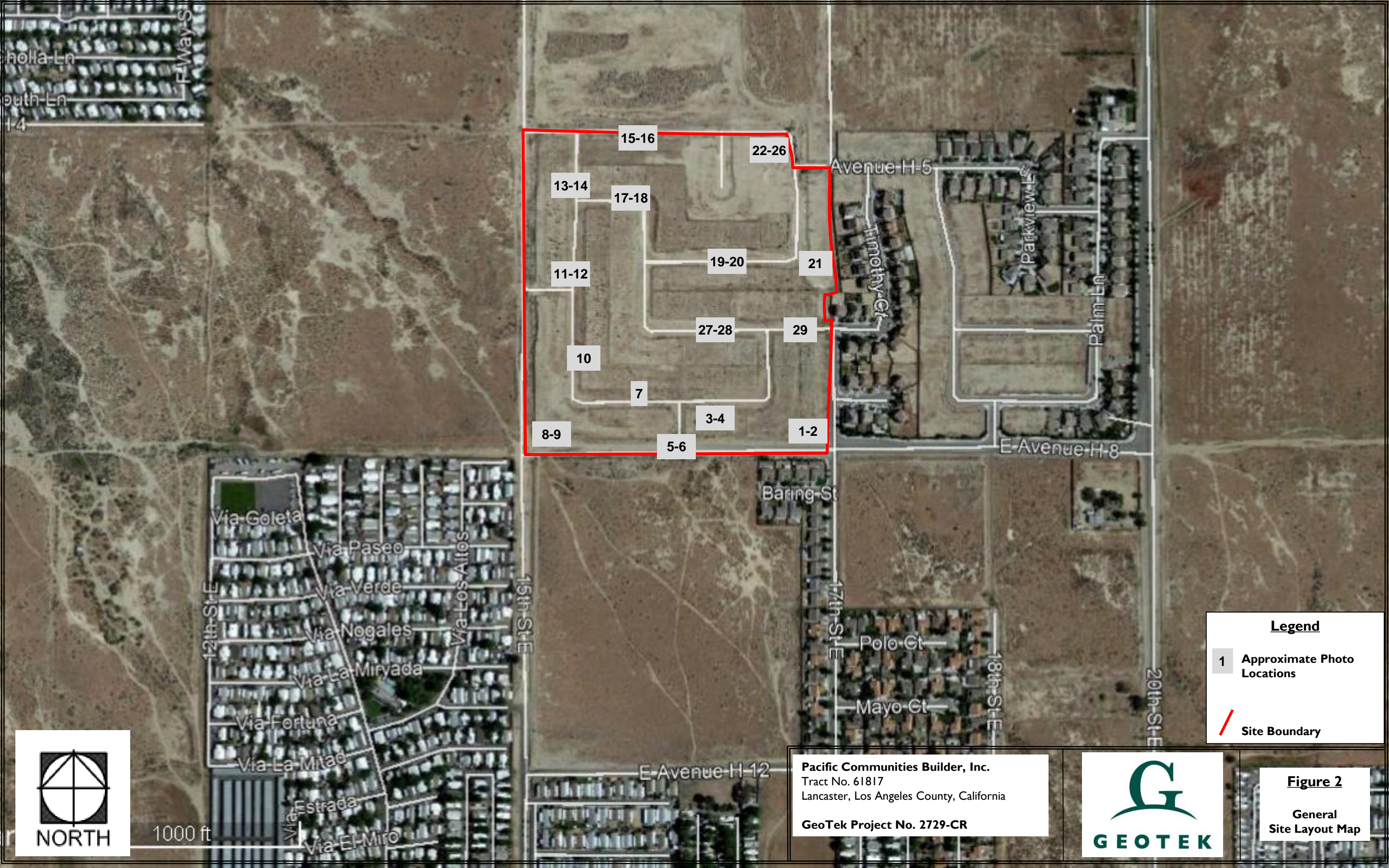
Pacific Communities Builder, Inc.
Tract No. 61817
Lancaster, Los Angeles County, California

Project No. 2729-CR



Figure 1
Site Location
and
Topography
Map





Legend

- 1 Approximate Photo Locations
- Site Boundary



1000 ft

Pacific Communities Builder, Inc.
 Tract No. 61817
 Lancaster, Los Angeles County, California

GeoTek Project No. 2729-CR



Figure 2
 General Site Layout Map

**PACIFIC COMMUNITIES BUILDER, INC.
TRACT NO. 61817
LANCASTER, LOS ANGELES COUNTY, CALIFORNIA**

**PROJECT No. 2729-CR
APRIL 12, 2021
APPENDIX B**

APPENDIX B

SUPPORTING DOCUMENTS





15th St. E and E. Avenue H-8

15th St. E and E. Avenue H-8

Lancaster, CA 93535

Inquiry Number: 6432346.8

April 01, 2021

The EDR Aerial Photo Decade Package



6 Armstrong Road, 4th floor
Shelton, CT 06484
Toll Free: 800.352.0050
www.edrnet.com

EDR Aerial Photo Decade Package

04/01/21

Site Name:

15th St. E and E. Avenue H-8
15th St. E and E. Avenue H-8
Lancaster, CA 93535
EDR Inquiry # 6432346.8

Client Name:

Geotek
1548 North Maple Street
Corona, CA 92880
Contact: Gabriela Pocius



Environmental Data Resources, Inc. (EDR) Aerial Photo Decade Package is a screening tool designed to assist environmental professionals in evaluating potential liability on a target property resulting from past activities. EDR's professional researchers provide digitally reproduced historical aerial photographs, and when available, provide one photo per decade.

Search Results:

<u>Year</u>	<u>Scale</u>	<u>Details</u>	<u>Source</u>
2016	1"=500'	Flight Year: 2016	USDA/NAIP
2012	1"=500'	Flight Year: 2012	USDA/NAIP
2009	1"=500'	Flight Year: 2009	USDA/NAIP
2005	1"=500'	Flight Year: 2005	USDA/NAIP
2002	1"=500'	Flight Date: June 06, 2002	USDA
1994	1"=500'	Acquisition Date: May 28, 1994	USGS/DOQQ
1989	1"=500'	Flight Date: September 04, 1989	USDA
1981	1"=500'	Flight Date: February 21, 1981	EDR Proprietary Brewster Pacific
1977	1"=500'	Flight Date: February 14, 1977	EDR Proprietary Brewster Pacific
1972	1"=500'	Flight Date: October 11, 1972	EDR Proprietary Brewster Pacific
1968	1"=500'	Flight Date: April 04, 1968	Teledyne
1953	1"=500'	Flight Date: November 04, 1953	USDA
1948	1"=500'	Flight Date: November 20, 1948	USDA
1940	1"=500'	Flight Date: May 02, 1940	USDA
1928	1"=500'	Flight Date: January 01, 1928	FAIR

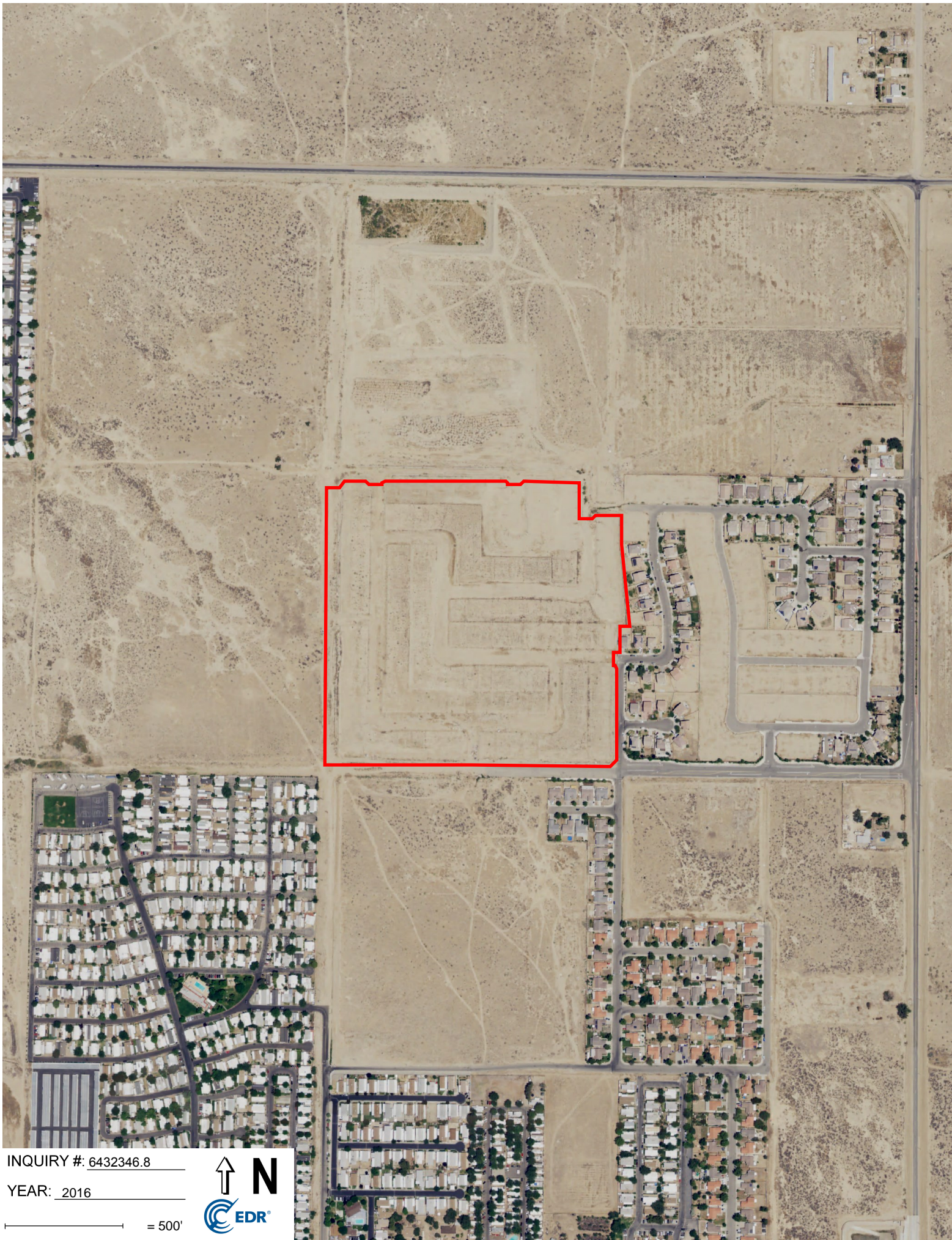
When delivered electronically by EDR, the aerial photo images included with this report are for ONE TIME USE ONLY. Further reproduction of these aerial photo images is prohibited without permission from EDR. For more information contact your EDR Account Executive.

Disclaimer - Copyright and Trademark Notice

This Report contains certain information obtained from a variety of public and other sources reasonably available to Environmental Data Resources, Inc. It cannot be concluded from this Report that coverage information for the target and surrounding properties does not exist from other sources. NO WARRANTY EXPRESSED OR IMPLIED, IS MADE WHATSOEVER IN CONNECTION WITH THIS REPORT. ENVIRONMENTAL DATA RESOURCES, INC. SPECIFICALLY DISCLAIMS THE MAKING OF ANY SUCH WARRANTIES, INCLUDING WITHOUT LIMITATION, MERCHANTABILITY OR FITNESS FOR A PARTICULAR USE OR PURPOSE. ALL RISK IS ASSUMED BY THE USER. IN NO EVENT SHALL ENVIRONMENTAL DATA RESOURCES, INC. BE LIABLE TO ANYONE, WHETHER ARISING OUT OF ERRORS OR OMISSIONS, NEGLIGENCE, ACCIDENT OR ANY OTHER CAUSE, FOR ANY LOSS OF DAMAGE, INCLUDING, WITHOUT LIMITATION, SPECIAL, INCIDENTAL, CONSEQUENTIAL, OR EXEMPLARY DAMAGES. ANY LIABILITY ON THE PART OF ENVIRONMENTAL DATA RESOURCES, INC. IS STRICTLY LIMITED TO A REFUND OF THE AMOUNT PAID FOR THIS REPORT. Purchaser accepts this Report "AS IS". Any analyses, estimates, ratings, environmental risk levels or risk codes provided in this Report are provided for illustrative purposes only, and are not intended to provide, nor should they be interpreted as providing any facts regarding, or prediction or forecast of, any environmental risk for any property. Only a Phase I Environmental Site Assessment performed by an environmental professional can provide information regarding the environmental risk for any property. Additionally, the information provided in this Report is not to be construed as legal advice.

Copyright 2021 by Environmental Data Resources, Inc. All rights reserved. Reproduction in any media or format, in whole or in part, of any report or map of Environmental Data Resources, Inc., or its affiliates, is prohibited without prior written permission.

EDR and its logos (including Sanborn and Sanborn Map) are trademarks of Environmental Data Resources, Inc. or its affiliates. All other trademarks used herein are the property of their respective owners.

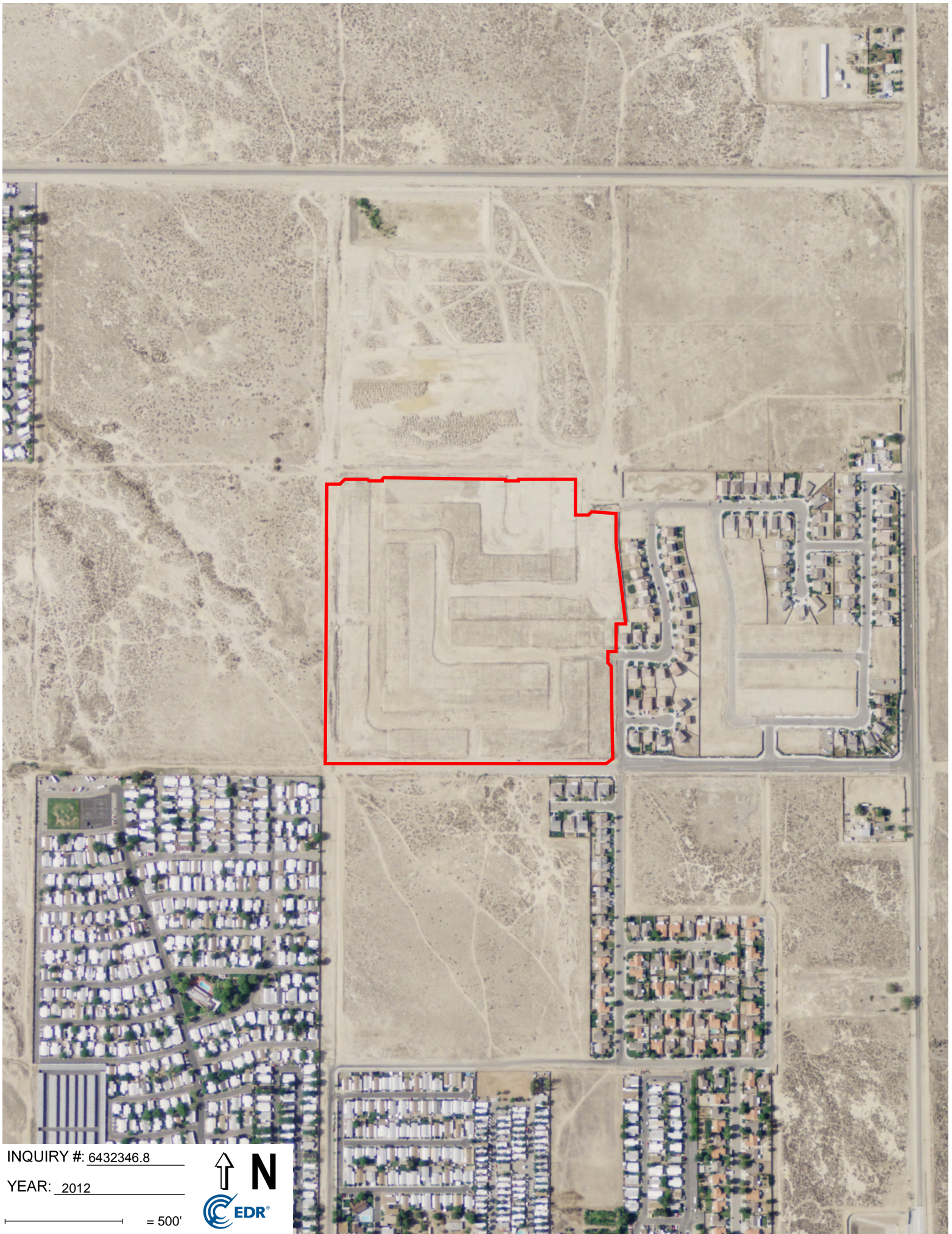


INQUIRY #: 6432346.8

YEAR: 2016

— = 500'



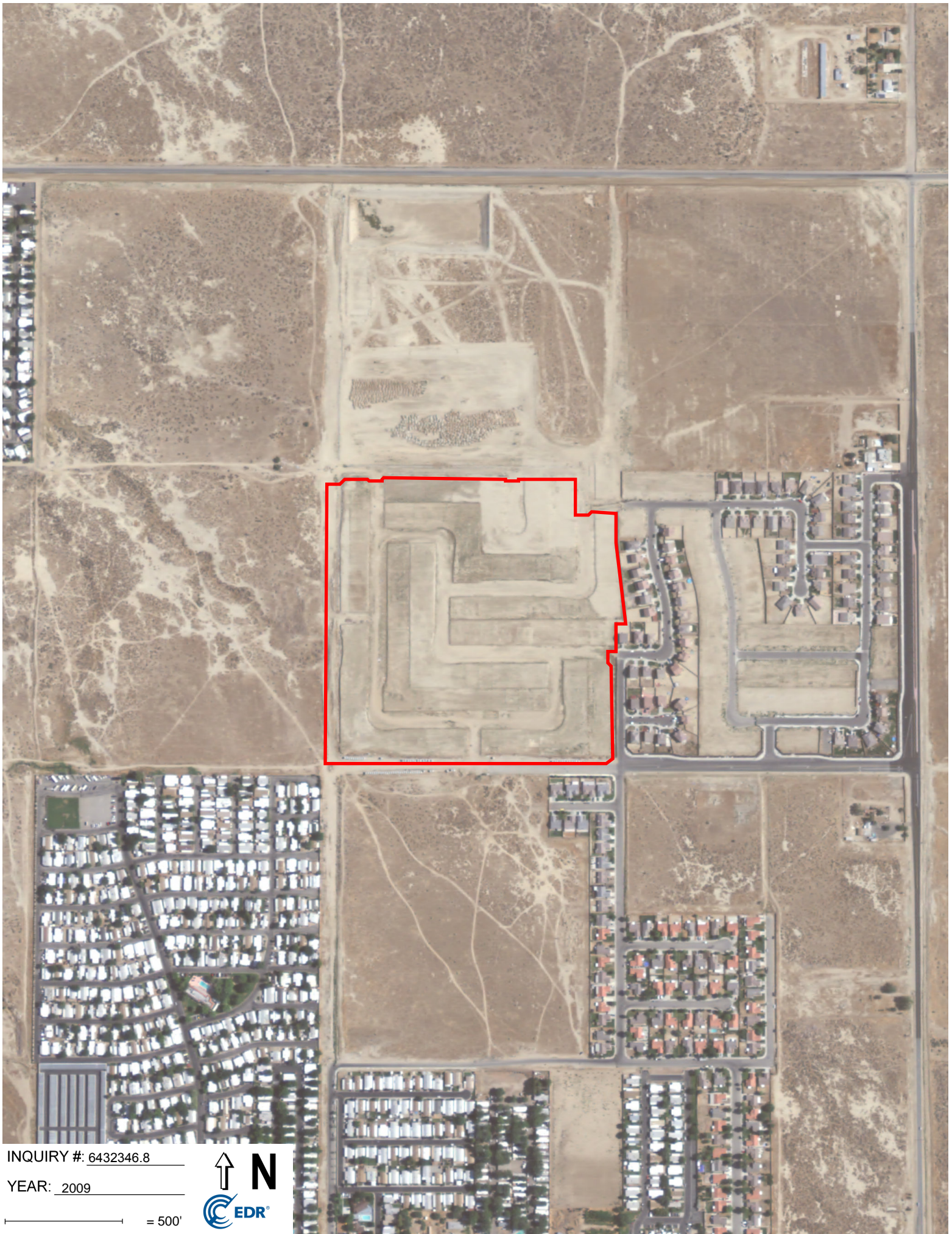


INQUIRY #: 6432346.8

YEAR: 2012

 = 500'



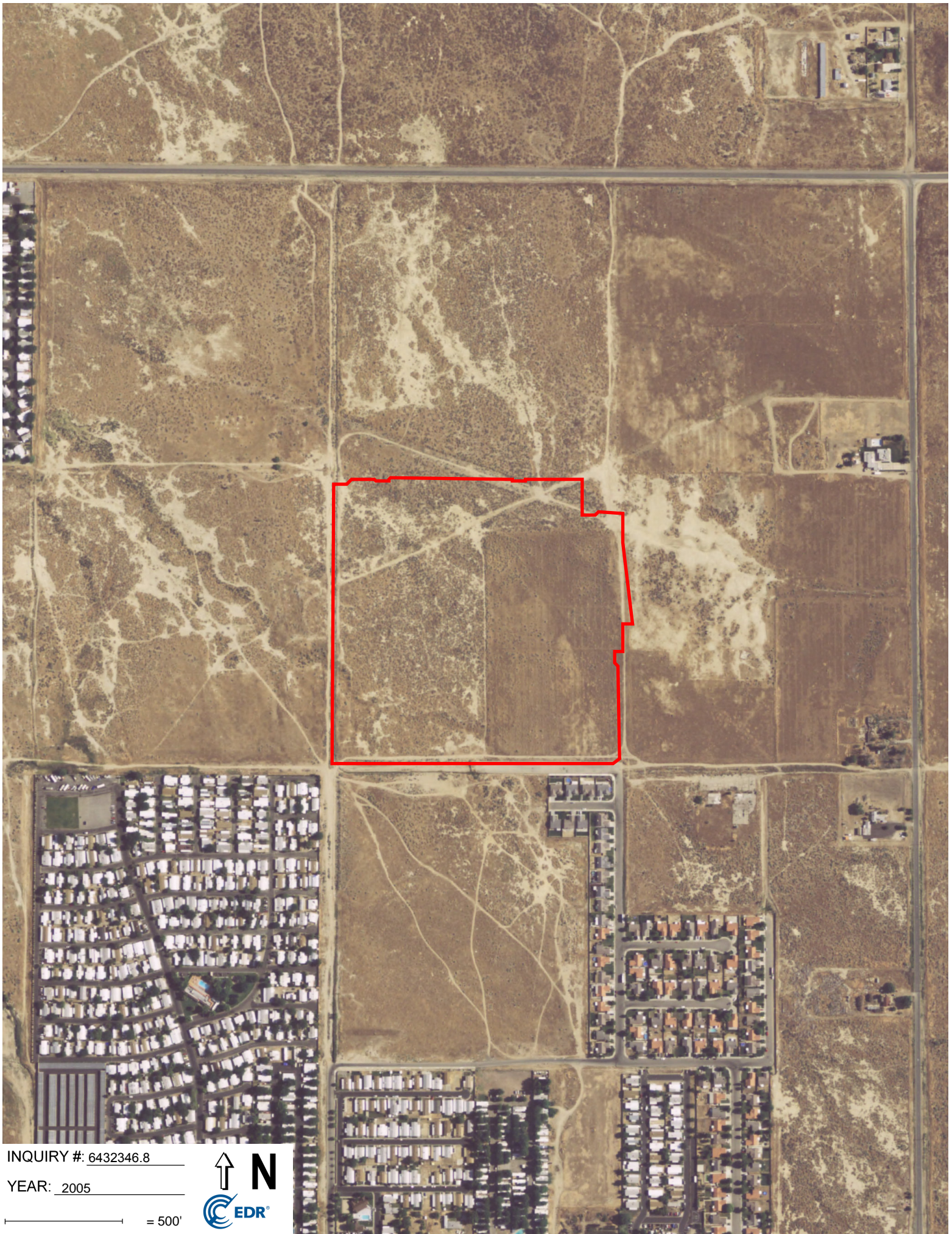


INQUIRY #: 6432346.8

YEAR: 2009

— = 500'





INQUIRY #: 6432346.8

YEAR: 2005

— = 500'





INQUIRY #: 6432346.8

YEAR: 2002

— = 500'





INQUIRY #: 6432346.8

YEAR: 1994

— = 500'



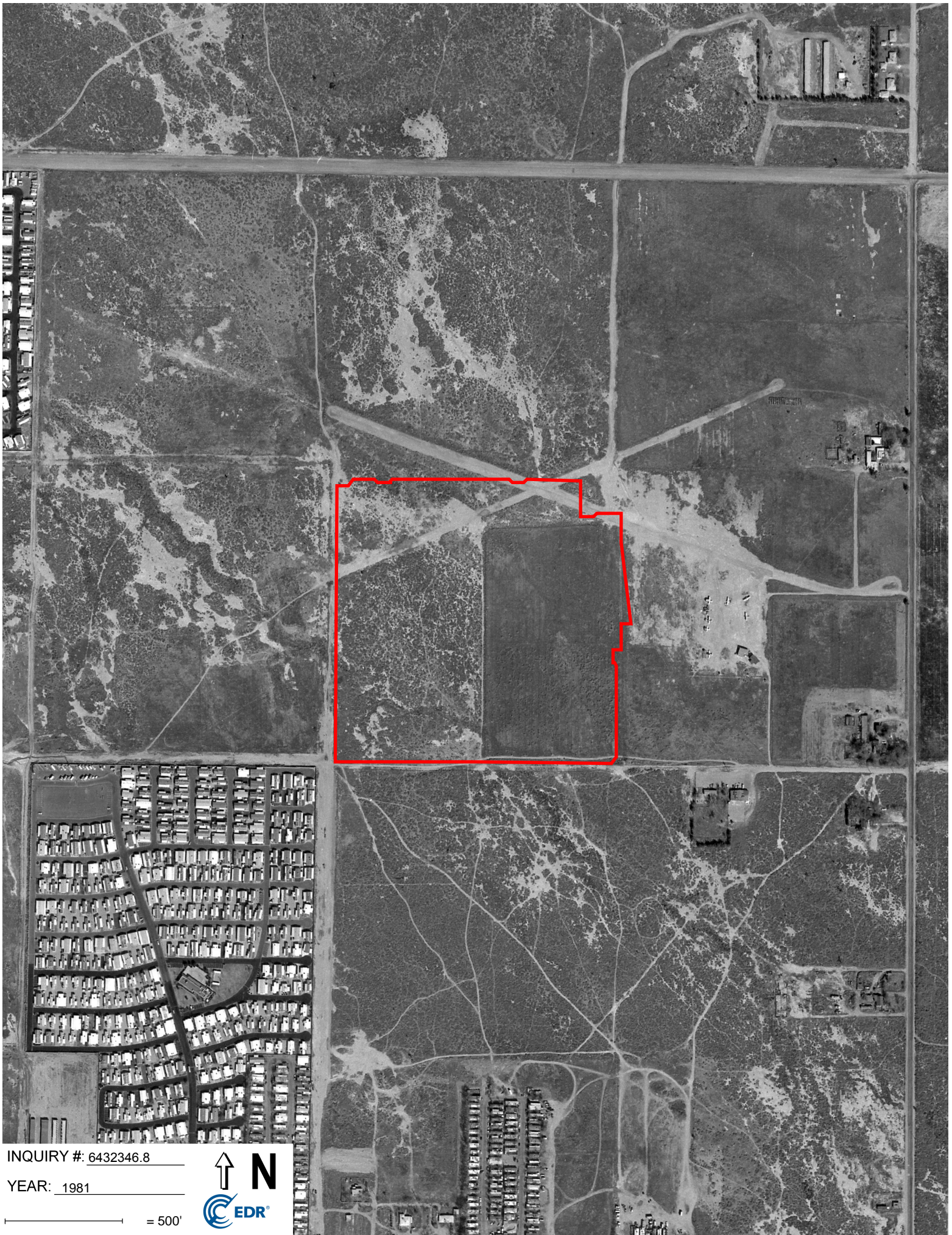


INQUIRY #: 6432346.8

YEAR: 1989

— = 500'






INQUIRY #: 6432346.8

YEAR: 1981

— = 500'



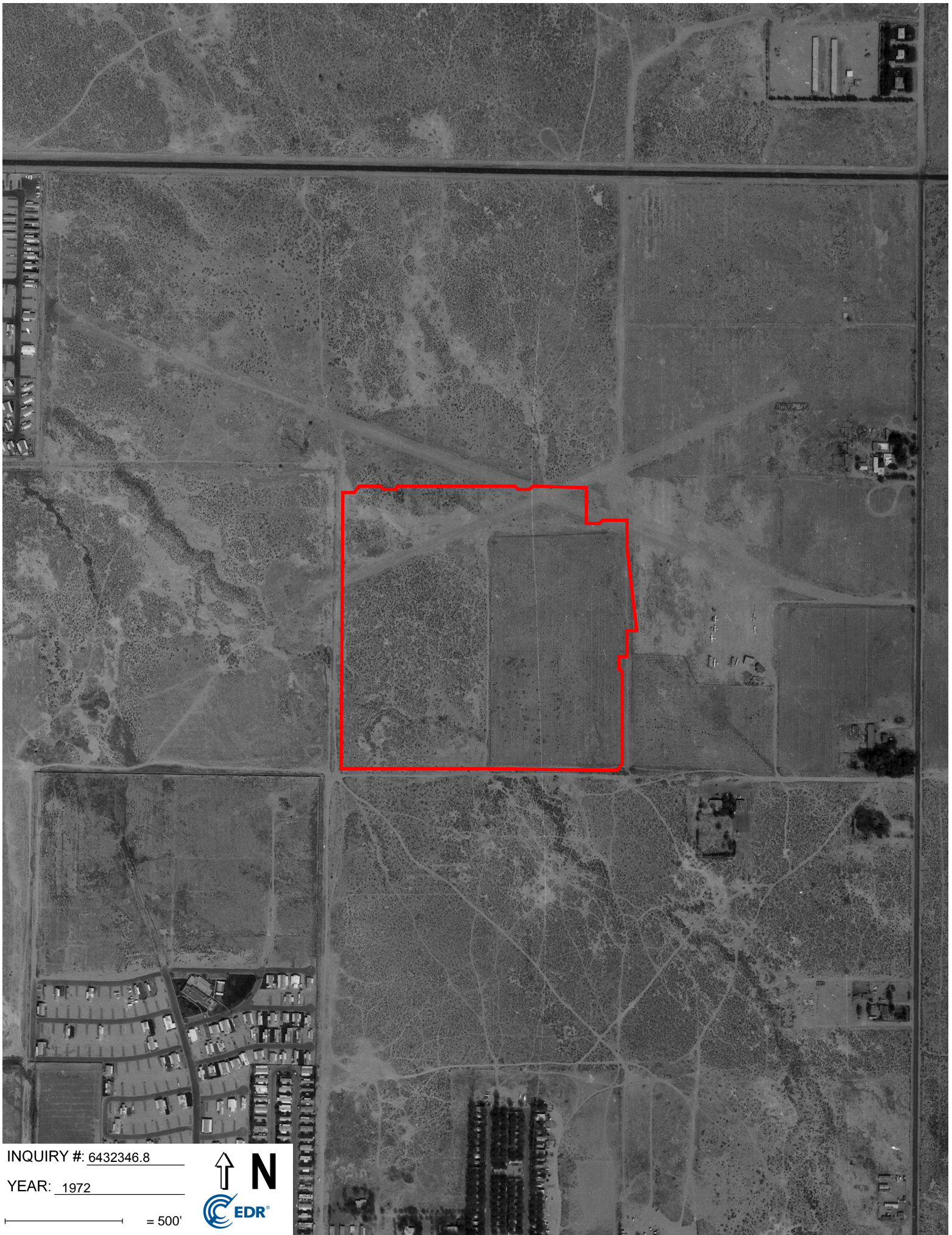


INQUIRY #: 6432346.8

YEAR: 1977

— = 500'






INQUIRY #: 6432346.8

YEAR: 1972

— = 500'






INQUIRY #: 6432346.8

YEAR: 1968

— = 500'





INQUIRY #: 6432346.8

YEAR: 1953

— = 500'



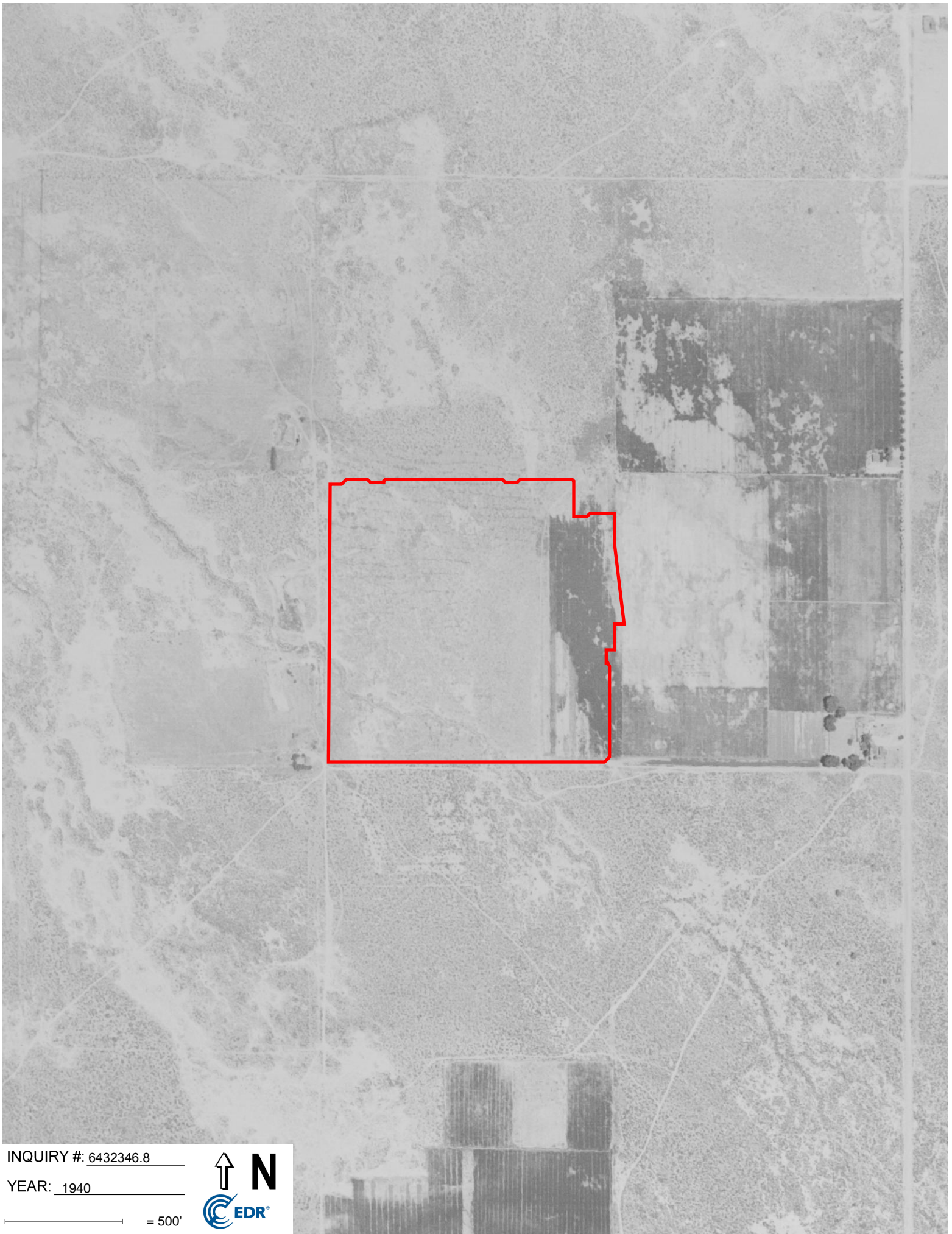


INQUIRY #: 6432346.8

YEAR: 1948

— = 500'





INQUIRY #: 6432346.8

YEAR: 1940

 = 500'





INQUIRY #: 6432346.8

YEAR: 1928

— = 500'



15th St. E and E. Avenue H-8

15th St. E and E. Avenue H-8

Lancaster, CA 93535

Inquiry Number: 6432346.3

April 01, 2021

Certified Sanborn® Map Report



6 Armstrong Road, 4th floor
Shelton, CT 06484
Toll Free: 800.352.0050
www.edrnet.com

Certified Sanborn® Map Report

04/01/21

Site Name:

15th St. E and E. Avenue H-8
15th St. E and E. Avenue H-8
Lancaster, CA 93535
EDR Inquiry # 6432346.3

Client Name:

Geotek
1548 North Maple Street
Corona, CA 92880
Contact: Gabriela Pocius



The Sanborn Library has been searched by EDR and maps covering the target property location as provided by Geotek were identified for the years listed below. The Sanborn Library is the largest, most complete collection of fire insurance maps. The collection includes maps from Sanborn, Bromley, Perris & Browne, Hopkins, Barlow, and others. Only Environmental Data Resources Inc. (EDR) is authorized to grant rights for commercial reproduction of maps by the Sanborn Library LLC, the copyright holder for the collection. Results can be authenticated by visiting www.edrnet.com/sanborn.

The Sanborn Library is continually enhanced with newly identified map archives. This report accesses all maps in the collection as of the day this report was generated.

Certified Sanborn Results:

Certification # 3D96-433E-A22D
PO # NA
Project 2729-CR

UNMAPPED PROPERTY

This report certifies that the complete holdings of the Sanborn Library, LLC collection have been searched based on client supplied target property information, and fire insurance maps covering the target property were not found.



Sanborn® Library search results

Certification #: 3D96-433E-A22D

The Sanborn Library includes more than 1.2 million fire insurance maps from Sanborn, Bromley, Perris & Browne, Hopkins, Barlow and others which track historical property usage in approximately 12,000 American cities and towns. Collections searched:

- Library of Congress
- University Publications of America
- EDR Private Collection

The Sanborn Library LLC Since 1866™

Limited Permission To Make Copies

Geotek (the client) is permitted to make up to FIVE photocopies of this Sanborn Map transmittal and each fire insurance map accompanying this report solely for the limited use of its customer. No one other than the client is authorized to make copies. Upon request made directly to an EDR Account Executive, the client may be permitted to make a limited number of additional photocopies. This permission is conditioned upon compliance by the client, its customer and their agents with EDR's copyright policy; a copy of which is available upon request.

Disclaimer - Copyright and Trademark Notice

This Report contains certain information obtained from a variety of public and other sources reasonably available to Environmental Data Resources, Inc. It cannot be concluded from this Report that coverage information for the target and surrounding properties does not exist from other sources. NO WARRANTY EXPRESSED OR IMPLIED, IS MADE WHATSOEVER IN CONNECTION WITH THIS REPORT. ENVIRONMENTAL DATA RESOURCES, INC. SPECIFICALLY DISCLAIMS THE MAKING OF ANY SUCH WARRANTIES, INCLUDING WITHOUT LIMITATION, MERCHANTABILITY OR FITNESS FOR A PARTICULAR USE OR PURPOSE. ALL RISK IS ASSUMED BY THE USER. IN NO EVENT SHALL ENVIRONMENTAL DATA RESOURCES, INC. BE LIABLE TO ANYONE, WHETHER ARISING OUT OF ERRORS OR OMISSIONS, NEGLIGENCE, ACCIDENT OR ANY OTHER CAUSE, FOR ANY LOSS OF DAMAGE, INCLUDING, WITHOUT LIMITATION, SPECIAL, INCIDENTAL, CONSEQUENTIAL, OR EXEMPLARY DAMAGES. ANY LIABILITY ON THE PART OF ENVIRONMENTAL DATA RESOURCES, INC. IS STRICTLY LIMITED TO A REFUND OF THE AMOUNT PAID FOR THIS REPORT. Purchaser accepts this Report "AS IS". Any analyses, estimates, ratings, environmental risk levels or risk codes provided in this Report are provided for illustrative purposes only, and are not intended to provide, nor should they be interpreted as providing any facts regarding, or prediction or forecast of, any environmental risk for any property. Only a Phase I Environmental Site Assessment performed by an environmental professional can provide information regarding the environmental risk for any property. Additionally, the information provided in this Report is not to be construed as legal advice. Copyright 2021 by Environmental Data Resources, Inc. All rights reserved. Reproduction in any media or format, in whole or in part, of any report or map of Environmental Data Resources, Inc., or its affiliates, is prohibited without prior written permission.

EDR and its logos (including Sanborn and Sanborn Map) are trademarks of Environmental Data Resources, Inc. or its affiliates. All other trademarks used herein are the property of their respective owners.

15th St. E and E. Avenue H-8

15th St. E and E. Avenue H-8
Lancaster, CA 93535

Inquiry Number: 6432346.5
April 07, 2021

The EDR-City Directory Image Report

TABLE OF CONTENTS

SECTION

Executive Summary

Findings

City Directory Images

Thank you for your business.
Please contact EDR at 1-800-352-0050
with any questions or comments.

Disclaimer - Copyright and Trademark Notice

This Report contains certain information obtained from a variety of public and other sources reasonably available to Environmental Data Resources, Inc. It cannot be concluded from this Report that coverage information for the target and surrounding properties does not exist from other sources. **NO WARRANTY EXPRESSED OR IMPLIED, IS MADE WHATSOEVER IN CONNECTION WITH THIS REPORT. ENVIRONMENTAL DATA RESOURCES, INC. SPECIFICALLY DISCLAIMS THE MAKING OF ANY SUCH WARRANTIES, INCLUDING WITHOUT LIMITATION, MERCHANTABILITY OR FITNESS FOR A PARTICULAR USE OR PURPOSE. ALL RISK IS ASSUMED BY THE USER. IN NO EVENT SHALL ENVIRONMENTAL DATA RESOURCES, INC. BE LIABLE TO ANYONE, WHETHER ARISING OUT OF ERRORS OR OMISSIONS, NEGLIGENCE, ACCIDENT OR ANY OTHER CAUSE, FOR ANY LOSS OR DAMAGE, INCLUDING, WITHOUT LIMITATION, SPECIAL, INCIDENTAL, CONSEQUENTIAL, OR EXEMPLARY DAMAGES. ANY LIABILITY ON THE PART OF ENVIRONMENTAL DATA RESOURCES, INC. IS STRICTLY LIMITED TO A REFUND OF THE AMOUNT PAID FOR THIS REPORT.** Purchaser accepts this Report "AS IS". Any analyses, estimates, ratings, environmental risk levels or risk codes provided in this Report are provided for illustrative purposes only, and are not intended to provide, nor should they be interpreted as providing any facts regarding, or prediction or forecast of, any environmental risk for any property. Only a Phase I Environmental Site Assessment performed by an environmental professional can provide information regarding the environmental risk for any property. Additionally, the information provided in this Report is not to be construed as legal advice.

Copyright 2020 by Environmental Data Resources, Inc. All rights reserved. Reproduction in any media or format, in whole or in part, of any report or map of Environmental Data Resources, Inc. or its affiliates is prohibited without prior written permission.

EDR and its logos (including Sanborn and Sanborn Map) are trademarks of Environmental Data Resources, Inc. or its affiliates. All other trademarks used herein are the property of their respective owners.

EXECUTIVE SUMMARY

DESCRIPTION

Environmental Data Resources, Inc.'s (EDR) City Directory Report is a screening tool designed to assist environmental professionals in evaluating potential liability on a target property resulting from past activities. EDR's City Directory Report includes a search of available city directory data at 5 year intervals.

RECORD SOURCES

EDR's Digital Archive combines historical directory listings from sources such as Cole Information and Dun & Bradstreet. These standard sources of property information complement and enhance each other to provide a more comprehensive report.

EDR is licensed to reproduce certain City Directory works by the copyright holders of those works. The purchaser of this EDR City Directory Report may include it in report(s) delivered to a customer. Reproduction of City Directories without permission of the publisher or licensed vendor may be a violation of copyright.

Data by

infoUSA[®]

Copyright©2008
All Rights Reserved

RESEARCH SUMMARY

The following research sources were consulted in the preparation of this report. A check mark indicates where information was identified in the source and provided in this report.

<u>Year</u>	<u>Target Street</u>	<u>Cross Street</u>	<u>Source</u>
2014	<input checked="" type="checkbox"/>	<input checked="" type="checkbox"/>	EDR Digital Archive
2010	<input checked="" type="checkbox"/>	<input checked="" type="checkbox"/>	EDR Digital Archive
2005	<input checked="" type="checkbox"/>	<input checked="" type="checkbox"/>	EDR Digital Archive
2000	<input checked="" type="checkbox"/>	<input checked="" type="checkbox"/>	EDR Digital Archive
1995	<input checked="" type="checkbox"/>	<input checked="" type="checkbox"/>	EDR Digital Archive
1992	<input checked="" type="checkbox"/>	<input checked="" type="checkbox"/>	EDR Digital Archive
1987	<input checked="" type="checkbox"/>	<input checked="" type="checkbox"/>	Haines Criss-Cross Directory
1982	<input checked="" type="checkbox"/>	<input checked="" type="checkbox"/>	Haines Criss-Cross Directory
1976	<input type="checkbox"/>	<input checked="" type="checkbox"/>	Haines Criss-Cross Directory
1970	<input type="checkbox"/>	<input checked="" type="checkbox"/>	B & G City Directory
	<input type="checkbox"/>	<input checked="" type="checkbox"/>	Haines Criss-Cross Directory

FINDINGS

TARGET PROPERTY STREET

15th St. E and E. Avenue H-8
Lancaster, CA 93535

Year

CD Image

Source

15TH ST E

2014	pg A2	EDR Digital Archive	
2010	pg A9	EDR Digital Archive	
2005	pg A16	EDR Digital Archive	
2000	pg A23	EDR Digital Archive	
1995	pg A28	EDR Digital Archive	
1992	pg A34	EDR Digital Archive	
1987	pg A37	Haines Criss-Cross Directory	
1982	pg A39	Haines Criss-Cross Directory	
1976	-	Haines Criss-Cross Directory	Target and Adjoining not listed in Source
1970	-	Haines Criss-Cross Directory	Target and Adjoining not listed in Source

FINDINGS

CROSS STREETS

<u>Year</u>	<u>CD Image</u>	<u>Source</u>
-------------	-----------------	---------------

AVENUE H 8 EAST

1992	pg. A35	EDR Digital Archive
------	---------	---------------------

E AV H 8

1995	pg. A30	EDR Digital Archive
------	---------	---------------------

E AV H8

1995	pg. A31	EDR Digital Archive
------	---------	---------------------

E AVENUE H8

2014	pg. A7	EDR Digital Archive
2010	pg. A14	EDR Digital Archive
2005	pg. A21	EDR Digital Archive
2000	pg. A27	EDR Digital Archive
1995	pg. A32	EDR Digital Archive
1992	pg. A36	EDR Digital Archive
1987	pg. A38	Haines Criss-Cross Directory
1982	pg. A40	Haines Criss-Cross Directory
1976	pg. A41	Haines Criss-Cross Directory
1970	pg. A42	B & G City Directory

E H 8 AVE

1995	pg. A33	EDR Digital Archive
------	---------	---------------------

City Directory Images

15TH ST E 2014

44021 LANCASTER SCHOOL DISTRICT
 LINCOLN SCHOOL
 44400 ALFONSO, ERIC B
 FELDER, RYAN C
 FIORI, GREGORY H
 LARRY, LESTER D
 MICHEL, DOMINIC R
 PARHAM, SCOTT D
 SMITH, SHANE
 TANZI, JOHN
 44406 CARABALLO, ELIZABETH
 FERREIRO, SEBASTIAN
 HARVEY, RUTH J
 HINOJOSA, DONALD J
 HOSCH, JAMES
 KADIVAR, STEVEN A
 LASSLETT, JOSH R
 LAZO, HERMELINDA
 MADISON, RONALD
 MATTOX, SHANNON M
 MURPHY, CARLA
 ROSS, GARY D
 ZELENER, ALEXANDER
 44412 BRYANT, MYSHAWNA M
 CASTILLO, CHRISTIAN
 DENSING, COLLETT M
 GUTIERREZ, HUGO
 HUGHES, LORIE A
 IBRAHIM, AYMAN
 JOHNSON, RODERICK
 KEARNS, RENE L
 LAMAR, KACEE
 QUINTERO, MARITZA
 RAMSDALE, CRYSTAL
 WALKER, SHELDON
 WILLIAMS, TEENA
 44418 BECARIA, OSCAR E
 INGE, CLARENCE
 JONES, MA
 ROZAR, JENNIFER L
 44424 INGRAM, GERRARD
 JONES, JACQUELINE J
 LEVI, PORTIA
 LOPEZ, JULIA
 LOSEE, BARBARA
 PEREZ, YESENIA
 STERNER, NICHOLAS
 44430 BAKER, LORI A
 BOYD, SPESHAL J
 BURNETT, VONNIE

15TH ST E

2014

(Cont'd)

44430 DANESHPAJOOH, SHAHRAM
 DAREEVES, TARI T
 GREGORY, TIFFANY
 HAROUNSHEILY, ILANIT
 JOHNSON, ALEASIA
 PACO, JOEL M
 RANSOM, JOHNNY
 TILLET, DANIEL
 WHITFIELD, KILLIAN
 44436 CARROLL, WYNTON
 CHILDRESS, DAVINA
 COOPER, THOMAS
 DEMAREST, JEN
 GARCIA, CELIA
 GILCREST, ASIA
 LACKEY, LEROY
 OLUKANMI, WALE
 ORANGE, DESTINYANN
 PAGE, DEJON
 SANDOVAL, ROBERT A
 SEXTON, SHERRY M
 SONMEZAY, MEHMET
 WALDROP, GENE M
 WARREN, YOLANDA
 WATKINS, JEAN
 WOODSIDE, WILLIAM
 44442 BAILEY, ETHEL
 BAILEY, SHAWANDA D
 BRYANT, XAVIER
 HARRING, DARRYL
 NEMMER, RICHARD G
 RAMOS, JACINTO M
 WEIBLE, JESSICA
 44448 EKE, TAMARA
 SENSANO, EDGARDO A
 SHEALY, CARL P
 SHUPING, HERMAN L
 SIMMS, HAZEL
 SNEED, BIONNIA
 44454 BAYAT, SORAYA
 NOORI, ASSADULLAH
 OCHOA, ANDRES F
 ORELANA, LUIS O
 SHELTON-JR, JOHN
 WALLACE, MICHAEL E
 44460 BROWN-CASANOVA, NATASHA M
 COLLIER, CALVIN
 FRANKLING, ROCHELLE L
 GARDNER, STANLEY C
 GRAY, CLEO E

15TH ST E

2014

(Cont'd)

44460 INGMAN, MARINA
 LEWIS, IRMA J
 LITTLE, AMELIA
 WITHINGTON, STELLA P
 44466 CAGLE, ROBERT M
 FAVA, THOMAS A
 GOODLOW, SHARON E
 LARANJO, STEVEN E
 MCGOVERN, DONALD R
 MCNEELY, ALONZA
 OGDEN, JERINICA D
 PENA, RAQUEL
 SCOTT, DOUGLAS N
 SIMMIEN, DORIS J
 VANLANGENHOVEN, PAULETTE V
 WOODARD, JOCELYN
 44472 ROBINSON, MIA
 WILLOWCREEK VILLAGE HOME OWNERS ASSO
 44500 ANDERSON, ANITA M
 MUNOZ, JOSE E
 RUIZ, JULIO
 TRATARIS, CARON E
 URQUILLA, FIDEL A
 44508 BALESTRIERI, JOE
 BURCH, ERIC
 CARTER, JOHNTAE R
 ELIE, MEHRDAD
 FANNING, MARLENA G
 GORDER, ODEAN L
 HERNANDEZ, STEVEN A
 JORDAN, TANAYA T
 LESHAW, ANISHA L
 LONG, RICK B
 MIMS, BOBBIE
 MOLINA, EUNICE S
 PERSSON, JEREMY A
 44514 BEAMON, BARBARA
 CARREON, DIANA
 CHARLES, THEODORE
 HARRIS, JAMES
 LEWIS, ROBERT
 RIGGENS, CYNTHIA
 WARD, JEREMY L
 44520 BAILEY, SHAWANDA
 BANKS, SHUNTE
 BRIDGES, KYLE
 BROWN, JANICE
 ELDER, LAJUNE J
 JORDAN, TYRONE E
 KOO, KAMEL

15TH ST E

2014

(Cont'd)

44520 MOODY-GALLIEN, KAREEMAH M
 RAFFEO, JOSH S
 REED, YVONNE
 ROSALES, MARISELA
 URBINA, VERONICA A
 WILLIAMS, ERIC M
 44526 BECK, ERIC
 BROOKS, IRENE F
 GOLDSON, NORMA T
 GUERRERO, DOMINGO
 GUNTER, CARLA J
 HANSEN, MARILYN J
 PENNER, MARJORIE A
 RABB, ROCHELLE D
 RUIZ, VICTOR
 TABACHNIK, ODED
 WALTHER, TODD R
 WYNN, RENEE
 44532 ALFORD, DENISE M
 BURGESS, ADRIAN
 HERNANDEZ, ANTONIO D
 MCGETRICK, LAWRENCE J
 SILVA, GEORGINA
 SMITH, TRACY L
 WASHINGTON, BERYL L
 WILLIAMS, WASSIYAH T
 44538 DIRKSEN, DANIEL J
 JONES, ROBERT E
 LORENZANA, PAUL G
 POWNS, JANINE
 STEVENSON, ROSE F
 44544 CUTLER, EBONY M
 DEVAUL, DIJON
 DIETZEL, RICHARD
 HUETE, FRANCISCO A
 KREML, LISA
 LEMELL, LELA R
 LYON, ROGER F
 MICHAELSON, JENNESS
 NORTON, RACHEL L
 PELLEGRIN, ANA D
 SMITH, GWENDOLYN
 STEWARD, INEZ J
 44550 AKENZUA, TEYOSHA I
 BOONER, TYSHIMA
 DAY, GREGORY K
 MILLER, HARRY D
 PADILLA, SILVIA E
 PINIARZ, KINGA E
 SAUNDERS, SANDRA

15TH ST E

2014

(Cont'd)

- 44550 SCHWARTZ, MICHAEL
- SINGLETON, KIMBERLY
- STROESENREUTHER, GEORGE D
- VERRETT, SHANNON J
- WALKER, ERNEST S
- WARD, CHARLES
- WILLIAMS, TOM
- 44556 ISQUITH, JOHNATHON C
- JOHNSON, KATHRYN
- MALVEAUX, LORETTA
- MEJINEZ, MARIA F
- MONARREZ, GABRIEL
- NED, DELONDA R
- WILSON, KELLY

E AVENUE H8 2014

151 SAMROD CORP
228 COMMUNITY DAY SCHOOL NORTH
233 KOSO INTERNATIONAL INC
PACIFIC SEISMIC PRODUCTS INC
247 A 1 RECOVERY SERVICE
439 NUNEZ, BRENDA M
3001 WILLIAMS, MEASHE
3010 LECRONE, ROBERT R
3034 GERBITZ, JESSE W
3044 RAMOS, GERONIMO
3056 SCOTT, IRMA R
3065 ROSENBAACH, CHARLES L
3103 OCCUPANT UNKNOWN,
3105 FLORES, ROBERT
3108 OCCUPANT UNKNOWN,
3110 AGUILAR, JUAN
3112 OCCUPANT UNKNOWN,
3114 CHAMP, MARY
3116 MURILLO, LUCIA
3118 BANDA, ANTHONY
3120 MEJIA, LAZARO C
3124 MENDOZA, JAIME
3136 BEASLEY, DEREK J
3146 OCCUPANT UNKNOWN,
3147 KNAPP, ROBERT J
3149 WAGEMANN, CORY J
3153 HERNANDEZ, SALOMON
3158 GOUDEAU, TERENCE
MORENO, EULOGIO
WILLIAMS, DORCAS E
3200 EPSON, FRAN C
3205 HERNANDEZ, ISAIAS
JACOBO, INDIRA
LOPEZ, JUAN
3211 TREMBERTH, DEEANNA L
3212 MILLER, SHIRLEY M
3220 JENSEN, NIEL A
3225 ADAMS, NATHAN L
3236 OCCUPANT UNKNOWN,
3241 GREGG, DEREK R
3242 SALAZAR-ACEVEDO, HORTENSIA S
3250 SAVAGE, CARL
3251 GARCIA, KIMBERLY A
3255 CREWS, PAUL A
LENTZ, JEFFREY L
3266 HAIR, REX E
3304 JONES, JEAN A
3309 VARGAS, CINDY
3314 GILARDONE, DOUGLAS C
3321 RUSH, RAYMOND E

E AVENUE H8

2014

(Cont'd)

3324 CONTRERAS, FRANCISCO A
3336 BAEZA, LETICIA
3339 WILLIS, GERALD G
3348 OCCUPANT UNKNOWN,
3355 OCCUPANT UNKNOWN,
3509 RICP, JUAN
3529 LACKEY, LARRY N
18202 OCCUPANT UNKNOWN,
18257 OCCUPANT UNKNOWN,
18353 MASTERS, DALE K
19425 ZELLERS, AL L
25303 OCCUPANT UNKNOWN,
25555 COX, RAYMOND E
OCCUPANT UNKNOWN,

15TH ST E 2010

44021 LINCOLN ELEMENTARY SCHOOL
LINCOLN SCHOOL

44400 FELDER, CHERYL L
FIORI, GREGORY H
HENSLEY, WILLIAM H
LARRY, KIESHA J
MICHEL, LISA A
TANZI, JOHN

44406 AGUIRRE, CESAR E
BENSON, KELAND L
BOATMAN, MEGAN B
CROSS, EDDIE
KADIVAR, STEVEB A
PRECIADO, IRENE
ROSS, GARY D
ZELENER, ALEXANDER

44412 BOYD, JOHN E
BUCKLEY, M
CAMPOS, TONI
CLARK, LASHIKA
DENSING-COLLETT, MARIE
GLENN, WAYNITA
GUTIERREZ, HUGO
HUGHES, LORIE A
JILES, REBECCA
JOHNSON, RODERICK
KENNEDY, D
LITTLEFIELD, JAYNE L
MATHEWS, JESSICA L
MURPHY, ARLEATHA
PATTON, LEILANI
RESTANEO, CHRISTINE
STEWART, INEZ
STUMBO, CHARITY A
THOMAS, HENERRITA
WARD, SHALANDA

44418 CORONADO, NANCY S
HUNTER, LAKESHA
INGE, CLARENCE
PARRISH, ADAM
PILGRIM, DWIGHT E
WERTH, STEVEN
ZEGARRA, GRETCHEN J

44424 CONNER, ROBERT E
INGRAM, GERRARD
JONES, MYRA
LOSEE, BARBARA
MAINS, MIKE
PEREZ, ENRIQUE A
PEREZ, YESENIA

15TH ST E

2010

(Cont'd)

44430 ANDREWS, LANITA
ANGELES, AMBER
DELEO, STEPHEN J
HOGAN, SHERRIE L
LANEY, PHIL
MACHIN, JAMIE L
POLANCO, ANGELA
ROWE, D
TORRES, BRANDEE L
WILSON, DESMOND
WINN, JANICE

44436 BARBOSA, MARIA
BLACK, JEAN
BROGNA, TODD M
BROWN, TRACY L
CATO, DARLETA
GARY, RONNIE W
HEATH, PAMELA
MCCLELLAND, OLLIE
SANDOVAL, ROBERT
STROM, JOHN P
WALDROP, GENE M

44442 BAILEY, SHAWANDA D
CERVANTES, LOUIS A
KOCH, LORI L
MCGUIRE, S
PEREZ, SANDRA G
RAMOS, JACINTO M
RASHARD, NYLAH
SIDERS, FRANKI
WASHINGTON, DOMINIC D
WRIGHT, CYNTHIA

44446 ROBLES, RITA A

44448 CURIEL, CARLOS J
EKE, ASHLEY
ERVIN, IROKACHI
HICKS, ALFONSO
RUIZ, MARIA B
SENSANO, EDGARDO A
SHEALY, CARL P

44454 FOWLER, ROSCOE L
HARRISON, LORI D
ISAZA, GLADYS
MCCOY, DAVID J
NOORI, ASSADULLAH
REYNOLDS, CLIFFORD C
WALLACE, MICHAEL E

44460 BAKER, DARALYN
CHAPMAN, JASON B
COLLIER, GLORIA

15TH ST E

2010

(Cont'd)

44460 DUARTE, NELSA M
 FLORES, GABRIELA
 FRANKLING, ROCHELLE L
 GARDNER, STANLEY C
 GAVEL, ANDREW E
 HARRIS, BRAYN E
 HILLIKER, CAROLE A
 LITTLE, AMELIA
 MACIAS, CESAR
 SANCHEZ, YADIRA
 SMITH, LORENA S
 VAZQUEZ, RAMON D
 WILKINS, RO
 WILLIAMS, SECOYA
 YOUNG, MONROE C
 44466 ECKLUND, KEITH B
 HEARNS, ANGELA N
 LARANJO, STEVEN E
 OGDEN, HERSHELL D
 SCOTT, DOUGNAR
 SIMMIEN, DORIS J
 WILLRIGDE, JEANETTE
 44472 ROBINSON, MIA
 WILLOWCREEK VILLAGE HOME OWNRS
 44500 ANDERSON, VICTOR M
 EDWARDS, TYRIKA
 ERVIN, KAREN D
 EVANS, MONIQUE M
 MASON, LAVRENE
 MCLAUGHLIN, RALPH
 MUNOZ, JOSE E
 NUNEZ, JUAN C
 POLAR, MURIEL M
 ROSS, ROCHELLE D
 SANFORD, BENJAMIN
 44508 CARDWELL, WILLIAM
 CARRAFA, ROCCO
 CARTER, JOHNTAE
 CHANG, WALTER F
 DEMONTES, INGRID P
 FANNING, PERRY L
 GORDER, ODEAN L
 HARRIS, RENE A
 LESHAW, ANISHA L
 MOLINA, EUNICE S
 MONTES, PAOLA
 MURRAY, CARLETHIA
 PINEDO, DEMONTES I
 WITUCKI, EDWARD
 44514 ARQUETTE, LESTER K

15TH ST E

2010

(Cont'd)

44514 BOJORQUEN, STEVE
 BRUCE, JASON
 COMPEAN, RENE
 GARCIA, JERRY
 HUDSON, JEREMY
 44520 ARMAN, BRIDGET
 AVALOS, KAREN M
 BAILEY, SHAWANDA
 BROWN, EDNA
 DEBORD, DEBRA A
 DORSEY, DOMINIQUE
 ELDER, LAJUNE J
 EVANS, TIMOTHY
 FERNANDO, FELIX R
 HOLLAND, FREDERICK
 JORDAN, ALAN
 MINEROS, EDITH
 PEETE, LANESHA E R
 RICH, DALE L
 URBINA, VERONICA
 WILLIAMS, RODNEY A
 44526 HANSEN, MARILYN J
 LOPEZ, VERONICA
 LOVELACE, DASHANDRA
 MUCKER, PATRICE
 PENNER, MARJORIE A
 RABB, ROCHELLE D
 RICE, ELLA B
 ROBINSON, SHAREN E
 ROYCROFT, DAWN L
 STEVEN, PATRICIA
 VALLEJO, GUSTAVO R
 44532 BURGESS, ANDRE B
 FISKE, EDWIN M
 HEATHER, A
 HERNANDEZ, ANTONIO D
 MCGETRICK, LAWRENCE J
 SMITH, TRACY L
 THORNTON, CAMILLE O
 WASHINGTON, BERYL L
 44538 CARDEA, GEORGE
 GARCIA, VICTOR
 JANNAH, KAMAL
 JOHNSON, AMANDA B
 PIGRAM, LAVON
 RADECKI, ALAN K
 STEVENSON, ROSE F
 TAYLOR, N
 VAUGHAN, JACKI B
 44544 ARMSTRONG, M

15TH ST E**2010****(Cont'd)**

44544 ARREYGUE, HECTOR
EDMOND, ANNITRA I
GENTRY, BLAIN
HUETE, FRANCISCO A
LIPSCOMB, DEBORA D
MARTINDALE, DAVITA L
MILTCEV, ROMAN N
NORTON, RACHEL L
PELLEGRIN, ANA D
RUIZ, ARMSTRONG
WITHERS, NORMA
WOODS, WANDA

44550 BANKS, CASSANDRA
DICKSON, MARLA
HOUSE, NELA S
JONES, LANESHA
KAUFMAN, TAMEKA
MILLER, HARRY D
MORENO, RICHARD M
NANDE, HERNANDEZ C
PINIASZ, MAREK T
RAEDEKE, ROBERT W
RIOS, ANTHONY
ROSS, JOSEPH
SAMS, RHONDA
TERRILL, SANDRA D
THOMAS, MABLE
TORRES, YECENIA S
WALKER, ERNEST S

44556 AGUILAR, JORGE
GRIGSBY, CASSANDRA J
MEJINEZ, ALFREDO E
THOMAS, JAMEISHA
WATSON, BARBOSSA R
WILSON, WOODROW

E AVENUE H8 2010

151	SAMROD CORP
228	COMMUNITY DAY SCHOOL NORTH
233	KOSO INTERNATIONAL INC KOSO M MAC PACIFIC SEISMIC PRODUCTS INC
247	A1 RECOVERY SVC
3001	OCCUPANT UNKNOWN,
3010	NICHOLAS, CASSANDRA
3034	GERBITZ, JESSE W
3044	RAMOS, GERONIMO
3056	SCOTT, DAVID A
3065	MAIDA, EILIYA
3103	OCCUPANT UNKNOWN,
3105	FLORES, ROBERT
3106	AGUNDEZ, TAMARA
3108	OCCUPANT UNKNOWN,
3110	AGUILAR, VICTOR
3112	OCCUPANT UNKNOWN,
3114	CHAMP, MARY
3116	HERNANDEZ, LILIA
3118	BANDA, FRANCISCO
3120	OCCUPANT UNKNOWN,
3124	OCCUPANT UNKNOWN,
3136	BEASLEY, DEREK J
3146	SEYMOUR, RALPH T
3149	ARCEO, MARTIN R
3153	HERNANDEZ, SALOMON
3158	MORENO, EULOGIO WILLIAMS, DORCAS E
3200	EPSON, FRAN C
3205	AVILA, DORALUZ V BAGGALEY, CHRISTIAN S JACOBO, INDIRA
3211	KENNY, SEAN M
3212	MILLER, SHIRLEY M
3220	JENSEN, NIEL A
3225	OCCUPANT UNKNOWN,
3236	DANTICE, DANIAL L
3241	GARRETT, RICHARD C
3242	BLANCAS, AIDE
3250	RUVALCABA, DOMINGO
3251	OCCUPANT UNKNOWN,
3255	CREWS, PAUL A KRAUSE, ORRIN PAC TRUCKING CO
3266	HAIR, STEVEN L
3304	JONES, JEAN A
3309	CEBALLOS, ROBERTO
3314	GILARDONE, DOUGLAS C
3321	RUSH, RAYMOND E

E AVENUE H8 2010 (Cont'd)

3324 OCCUPANT UNKNOWN,
3339 CLARK, LORENA M
3348 OCCUPANT UNKNOWN,
3355 OCCUPANT UNKNOWN,
3509 RICO, JUAN A
3529 PURSLEY, ANNIE
18103 VELASQUEZ, LORENA
18257 OCCUPANT UNKNOWN,
18353 GARCIA, FERNANDO A
19425 ZELLERS, AL L
25303 OCCUPANT UNKNOWN,
25555 COX, RAYMOND E

15TH ST E 2005

44400 APPERIO, STEPHANIE
 FELDER, CHERYL L
 FIORI, GREG J
 GOLDING, JAMES F
 GRUNWALD, JAIME T
 MICHEL, LISA A
 SALDANA, ANITA E
 TANZI, JOHN
 44406 BOATMAN, MARY B
 CHISOM, CORNELIOUS O
 ESTRELLA, EVELIA
 GARCIA, VICTOR M
 GONZALEZ, NIXORA
 HARRIS, SKYE
 JUAREZ, KARLA
 LUNA, LUIS M
 PRECIADO, IRENE
 ROSS, GARY D
 SEGOVIA, ARTHUR M
 SHELLMIRE, LAVONAJEAN
 SLOCUM, DAVID M
 SMALL, JAMES
 WITT, DANIEL
 44408 LOPEZ, JOHN R
 44412 A2Z LIQUIDATORS
 AZZ LIQUIDATORS
 BOYD, JOHN
 DAVIS, MARQUIS A
 DORSEY, LAWRENCE S
 DUGAN, KATHERINE T
 GRANCEYS DESIGN
 GREEN, LES
 GRIGGS, JENNIFER E
 HOWARD, PATRICIA L
 JILES, R
 LEE, JESSE
 MATHEWS, JESSICA
 MILLER, RICHARD
 PELAYO, VALENTIN
 44418 GRAHAM, CLARKSON C
 INGE, CLARENCE
 PILGRIM, DWIGHT E
 SILVA, NANCY
 44424 CONNER, ROBERT E
 COUNTS, CONSTANCE
 CULVER, JAMES
 DOMINIQUE, CHARLES S
 FRANKLIN, TRACIE L
 INGRAM, GERRARD
 JONES, MYRA

15TH ST E

2005

(Cont'd)

44430 DELEO, STEPHEN J
 FLEMMINGS, JOY P
 GEORGE, TIFFANY
 HEYWOOD, CHRISTOPHER C
 HOGAN, SHERRIE
 JOHNSON, SHAARON B
 LEE, BRANDON
 NEWITT, JARED K
 POLANCO, EDDIE
 PRETLOW, LACEY
 ROMERO, IMELDA
 RUBRIGHT, PAUL
 WILLIAMS, CATHY
 44436 BECERRA, ROBERT L
 CABRAL, CYNTHIA
 CATO, DARLETA
 DENNIS, MISHALONTE
 DOMINGUEZ, MARIBEL
 DORSEY, LAWRENCE S
 GREENFIELD, ELTON A
 HINKLE, KIMBERLY
 JOHNSON, TAMRAH
 LACKEY, KRISTIE
 LINDAUER, K M
 PERRYMAN, CLELLAN
 SANDOVAL, ROBERT
 SARGENT, J
 SHARP, JO
 WALDROP, GENE M
 WINFIELD, FERNELL
 44442 CERVANTES, LOUIS A
 KLEIN, ADAM M
 LAVALLEY, W
 MCGUIRE, S
 NICHOLS, BRIAN
 WASHINGTON, EDWARD M
 44448 CURIEL, CARLOS
 HILL, EVON
 SENSANO, EDGARDO A
 SHELLMIRE, VIVIAN W
 WILKERSON, WILLIAM R
 44454 COLON, ROXANNE
 WILKERSON, WILLIAM R
 YBARRA, ROBERT
 44460 DOUGLAS, TAIESHA
 GARDNER, CHRISTOPHER
 GAVEL, ANDREW E
 HANSON, KATHLEEN M
 HILLIKER, CAROLE A
 JOHNSON, LARRY

15TH ST E

2005

(Cont'd)

44460 LUTMAN, STEPHANIE D
 PRIMM, AMANDA E
 SMITH, LORENA S
 TREAT, RACHEL F
 YOUNG, MONROE C
 44466 BLOEMERS, CONRAD
 HEARNS, ANGELA N
 JENKINS, CYNTHIA
 MCGOVERN, DONALD R
 MOORE, L
 OGDEN, JERRI P
 RK FINANCIAL SERVICES
 SANTANA, HECTOR
 SILVA, JOSE
 SIMMIEN, DORIS J
 SMITH, DARCELL
 TURNER, PAULINE
 VANLANGENHOVEN, PAULETTE B
 44472 COBBLESTONE RACQUET CLUB
 WILLOW CRK VLLG LNCSTR HMOWNR
 44500 HA, MARCO S
 HEFLEBOWER, SCOTT A
 HERNDON, ROBIN W
 JONES, STEPHEN T
 MALLORY, JAMES K
 WATKINS, PERRY
 44508 AQUINO, ELSA
 BROWN, EDWARD F
 CAMPANELLA, GIOVANNI
 CARRAFA, ROCCO
 CHANG, WALTER
 FAITH DEVELOPMENT
 FANNING, MARLENE G
 GORDON, MARY
 IABICHELLA, ROBERT R
 MOLINA, EUNICE
 PENTCHOF, VICTOR
 TATE, KEITH L
 TERRY, MELANIE
 UYENO, ERIC K
 WILLIS, EVELYN
 WITUCKI, EDWARD
 44514 COMPEAN, RENE
 HARRIS, BRENDA J
 HERNANDEZ, JOSE
 MARANTZ, PETER F
 MCGOWAN, ELLSWORTH W
 MONTROSE, SAUL
 MOORE, DOROTHY J
 44520 BROWN, EDNA E

15TH ST E

2005

(Cont'd)

44520 CRUZ, FREDERICK
 DUBESE CLOTHING
 ENGLUND, BERGIT A
 LAYSON, ROBERTO T
 LOCKWOOD, TORRELL
 RICH, DALE L
 SNYDER, MARK
 STRAND, JERRY
 44526 GRAHAM, MEREDITH
 GUERRERO, GILBERTO
 HAMILTON, AARON L
 JANUARY, ALFONSO
 LOPEZ, VERONICA
 PENNER, MARJORIE A
 RICE, ELLA
 ROBINSON, JEFFREY C
 SALONE, MICHAEL
 WILLIAMS, MICHELLE L
 44532 CRUZ, DANIEL A
 DANCY, ALARIC D
 HEATHER, A
 MCGETRICK, LAWRENCE J
 REDDING, SALEM A
 SMITH, WENDY I
 TIVIS, KRISTIE
 YUSOP, AHAMAD H
 44538 FANNING, MARLENA G
 GARCIA, VICTOR
 JONES, ROBERT E
 VAUGHAN, JACKI B
 44544 ANDREWS, S
 ARMSTRONG, G
 BLAGG, BERNICE
 CARRUTHERS, LAURA
 EDMOND, ANNITRA
 FAHLSTROM, MATS I
 GENTRY, ANN M
 GRAY, CHAD E
 MACISSO, MARC S
 WINDHAM, SUNDRA N
 44550 BASTINE, THELMA
 BLOEMERS, CONRAD
 NANDE, HERNANDEZ C
 OBIEKEA, UDOAMAKA
 PLATA, OSWALDO
 SHELTON, NICOLE
 SHEPHARD, RILEY
 TORRES, JUAN T
 VAHLE, LAURA M
 WAGNER, MICHAEL

15TH ST E

2005

(Cont'd)

44550 WILKEY, CARISSA
ZAPATA, ERNEST A
44556 BURTON, NIQUISHA A
GRIGSBY, CASSANDRA
MONARREZ, CLAUDIA G
WATSON, BARBOSSA R
WILSON, WOODROW

E AVENUE H8 2005

233 KOSO INTERNATIONAL INC
 PACIFIC SEISMIC PRODUCTS INC
3001 OCCUPANT UNKNOWN,
3034 GERBITZ, JESSE W
3044 MUNOZ, SANDRA L
3056 SCOTT, DAVID A
3065 MAIDA, EILIYA
3103 AVALOS, LAURA
3105 RIVERA, ARMANDO
3106 SANDOVAL, MIGUEL A
3108 OCCUPANT UNKNOWN,
3112 ANDRADE, RAMON
3114 OCCUPANT UNKNOWN,
3116 HERNANDEZ, LILIA
3118 HERNANDEZ, MARIA A
3120 OCCUPANT UNKNOWN,
3124 CROWTHER, BRUCE R
3136 BEASLEY, DEREK J
3146 SEYMOUR, RALPH T
3149 MELANDER, KARIN
3153 HERNANDEZ, SALOMON
3158 GONZALEZ, JAIME
 POTVIN, DONALD J
3200 KOHLER, EVELYN L
3205 BAGGALEY, CHRISTIAN S
3211 KENNY, SEAN M
3212 MILLER, SHIRLEY M
3220 JENSEN, NIEL A
3225 OCCUPANT UNKNOWN,
3236 DANTICE, DANIAL L
3241 GREGG, DEREK R
3242 BLANCAS, AIDE
3250 RAMIREZ, ARTURO R
3251 GARCIA, JEFFREY J
3255 CREWS, PAUL A
3266 GONZALEZ, EDWARD
3304 JONES, JEAN A
3309 OCCUPANT UNKNOWN,
3314 CLEMELS, JUDY
 NAVA, LUIS M
3321 BURT, KEVAN
 QUIGLEY, KATHLEEN A
 RUSH, RAYMOND E
3324 SULLINS, BILL G
3339 WILLIS, GERALD G
3348 OCCUPANT UNKNOWN,
3355 OCCUPANT UNKNOWN,
3509 RICO, JUAN
3529 PURSLEY, DENNIS D
18202 MEDLEN, WILLIAM

E AVENUE H8

2005

(Cont'd)

18257 OCCUPANT UNKNOWN,
18323 ACOSTA, FERNANDO
19425 ZELLERS, AL
25303 OCCUPANT UNKNOWN,
25555 CHAVES, ADRIAN W

15TH ST E 2000

44400 BENEDICT, DAVID
GOLDING, JAMES F
HOLLEY, MARC A
MACOY, V L
MEDARIS, V L
UNDERWOOD, RUTH G

44406 BROWN, EUGENE D
CAGLEY, TAMRIE
CHUNG, KENT
COX, LINDA S
CROSS, STUART
EMRICK, J
LACUESTA, REBECCA
LARKEY, JAMES M
MINGHELLI, C J
ORTIZ, M A
RECINOS, RUTH E
ROSS, GARY
SVOBODA, RUSSELL
WILSON, WOODROW

44412 AGDEN, JERRI
BENDER, NAYLAN G
BOYD-BAY, MARY A
BRAZEAU, CINDY
GRIGGS, J E
HOWARD, PATRICE
LEATH, JOSEPH
LOPEZ, LETICIA G
MILLER, RICHARD
OGDEN, JERRY P
PELAYO, G
STEVENS, NORMA J
WALKER, NANCY C

44418 EASTWOOD, CHARLES B
EBENHACK, CHARLES F
GRAVES, CYNTHIA L
HERNANDEZ, MARIA C
HORSPPOOL, SUSETTE
STOLL, CHARLES
WOOD, BRADLEY H

44424 FERGUSON, CARRIE K
FULP, DENISE A

44430 FIERRO, JOSE
FLEMMINGS, JOY P
HOLDSWORTH, SHELLY D
JAGER, C L
KANON, JOHN A
LAWRENCE, RONALD C
LEACH, B F
MARTIN, PAUL L

15TH ST E

2000

(Cont'd)

44430 MASSMAN, JASON C
 MONTEZ, CHERYL
 WILSON, G
 44436 BACERRA, ROBERT
 BAUGHMAN, WILLIAM
 GARY, RAY
 LOCKWOOD, AMANDA
 NOFLIN, BYRON J
 PLATT, LAURA O
 PORTER, ETHEL N
 PRISCHMANN, ANTHONY
 SMITH, STEVE
 STOVALL, TORRELL L
 TACDA, D A
 44442 CARPENTER, F M
 CUMMINGS, GEORGE L
 DEANE, PAMELA
 IRVING, CHARLES E
 LEFEBVRE, ANDRIA
 LESLIE, LETHA M
 44448 FILLER, PAUL L
 HULCY, STEVE F
 HUNTER, GREGORY
 PARTEE, NANA K
 ROSS, T J
 SHELLMIRE, VIVIAN
 44454 BESZE, ZOLTAN
 BLAHA, JOAN
 BOHANNEN, KIRSTIN
 COLE, T C
 GILSTRAP, ROBERT K
 HURD, PEGGY
 NOORI, S
 44460 CHEWNING, LISA M
 CICERELLE, AMBER N
 GAZINSKI, LECH
 HALL, ROBERT S
 HILLIKER, CAROLE
 HOLLIS, DONALD L
 JASPERSON, JASON W
 LUTMAN, S
 RAFFERTY, WENDI
 SIMONS, GUY E
 TEJADA, RACHEL
 VARNELL, JOHN H
 44466 CAGLE, JULIE A
 CLIPIPER, STEPHEN L
 ESTRADA, LUCY
 FLOYD, THOMAS J
 HUDDLESTON, STEVE

15TH ST E

2000

(Cont'd)

44466 HUSBANDS, DANIEL L
 LAURENT, M K
 MEJIA, JOSE S
 PATTERSON, JON
 44500 BAYATI, FARHAD F
 CLAIRBUSH, GAILANA
 DANIELS, DEANNA
 GUY, LEONARD
 HARRIS, K D
 KRANK, DAVID E
 SMITH, VELEN I
 WERT, JEREMY L
 44504 WILLIAMS, WILLIAM J
 44508 BLEVINS, TAMMY S
 CHANG, WALTER
 FANNING, MARLENE G
 GORDER, ODEAN
 MCCOY, DALE E
 PENTCHOF, VICTOR
 PESTALOZZI, ANN
 STANLEY, ROGER
 WIDEMOND, CEDRIC L
 44514 ARAMBURO, RAFAEL
 CAMERON, STACY M
 MCGOWAN, E W
 PACHECO, D
 WARD, DARLENE L
 44520 BABCOCK, DAVID M
 BATCHELOR, ADAM
 BEDORTHA, JOSEPH M
 BROWN, EDNA E
 GROSS, PEGGY B
 KURTZ, RUSSELL
 LOVETT, SHARON A
 PEDRO, A
 PRICER, BILLY A
 RICHEE, ANGEL
 RICHTER, VANESSA
 SEHER, PETER H
 THORNTON, CHARLES
 VALENZUELA, LANA J
 44522 PACHALL, JIMMY L
 44526 ALFARO, PETER
 BODNAR, AMY S
 DAVENPORT, MICHAEL J
 DAVIS, MICHAEL D
 EPSTEIN, PAUL
 FOLLIS, DAVID L
 GORWOOD, EVERETT E
 HAMILTON, CAROL

15TH ST E**2000****(Cont'd)**

44526 MASON, FRANK
MCGRORY, WILLIAM
PENNER, M A
ROSS, DONNA J
SCHMIDT, THOMAS J
SMITH, WILLIAM T
SPURLING, DENICE D
ZARVOS, BEVERLY J
44528 GRASSO, CAROL
44532 HURD, KIRK A
MATRAI, SHANNA R
MENDEZ, RONALD J
SMITH, TRACY
STERLING, NONAE
44538 JU, KYOUNG
TAYLOR, JA W
44544 ACOSTA, ALFREDA
BLAGG, BERNICE
KISSEL, P A
WELLCOME, JAMES
44548 BOOSALIS, TELSA L
44550 HALE, JANICE
LAWRENCE, CARLTON
LILLARD, ROBERT
MCLAUGHLIN, PHILIP E
MCLUAGHLIN, MARIE E
MESKE, DAVID
MOFFAT, RUSS
PASCADCIO, JAMES
PASCASCIO, JAMES A
VLASAK, DANIEL
44556 ARELLANO, A R
HAYES, RICHARD E

E AVENUE H8 2000

3001	MORRISON, JAMES S
3034	DEBEAN, HELEN C
3036	OCCUPANT UNKNOWN,
3042	OCCUPANT UNKNOWN,
3044	OCCUPANT UNKNOWN,
3056	RUIZ, MONIQUE
3102	OCCUPANT UNKNOWN,
3103	OCCUPANT UNKNOWN,
3106	OCCUPANT UNKNOWN,
3110	ENRIQUEZ, F
3124	OCCUPANT UNKNOWN,
3136	OCCUPANT UNKNOWN,
3149	BAIR, WAYNE
3153	OCCUPANT UNKNOWN,
3205	OCCUPANT UNKNOWN,
3212	OCCUPANT UNKNOWN,
3220	OCCUPANT UNKNOWN,
3236	OCCUPANT UNKNOWN,
3241	MCCOY, JOY W
3242	BARNES, P A
3250	OCCUPANT UNKNOWN,
3255	LENTZ, JEFFREY L
3266	HOLSTROM, MILTON F
3304	JONES, JEAN
3336	BRADLEY, LAVERNE
18202	CHAVEZ, S

15TH ST E

1995

44400 APPERIO, S
 FIORI, GREGORY
 GOLDING, JAMES F
 44406 CROSS, STUARI
 LARKEY, JAMES
 MINGHELLI, C J
 RECINOS, RUTH E
 RICHISON, JANE A
 SUMMERS, PERRY
 44412 BOYDBAY, MARY A
 CASE, V
 GRING, NANCY M
 HERRERA, MARIA E
 LEATH, JOSEPH
 LONDON, TOM
 PRICE, ULANDA U
 STEVENS, NORMA J
 44418 EASTWOOD, CHARLES B
 EBENHACK, CHARLES F
 STACY, WILLIAM
 WILLIAMS, ERIC M
 44424 FULP, DENISE A
 GRANGE, STEVE
 HERLT, STEPHEN
 JAMES, TWILA
 KNOWLES, SHAWN
 RAY, M E
 TUSSEY, KENNETH M
 44430 DAVIS, NICOLE
 FIERRO, JOSE
 GEORGE, ROBERT
 GREEN, J L
 HOLDSWORTH, SHELLY D
 JAGER, C L
 JUDGE, SHANNON
 KLINE, DENNIS
 LEACH, B F
 MARTIN, JAMES G
 RYAN, DEBBIE
 TAVARES, P L
 44436 BAUGHMAN, WILLIAM
 BELLOSO, DENISE
 BLANTON, JAMES H
 NOFLIN, BYRON
 ROSS, ROBERT J
 SMITH, STEVE
 VANWIE, CINDY G
 WACHTEL, MICHAEL
 WINN, CALVIN
 44442 CARPENTER, F M

15TH ST E

1995

(Cont'd)

44442 DEAVILLE, TIM
 DELEON, NESTOR P
 GAGNON, PETER N
 IRVING, CHARLES E
 LESLIE, DALE F
 PARMAN, M
 TANAKA, DIANA
 44446 OCCUPANT UNKNOWNN
 44448 BELCHER, DANNY
 BUCHANAN, DONALD L
 HULCY, STEVE F
 HUNTER, GREGORY
 MCKINNON, MICHAEL
 ROSS, T J
 44454 COLE, T C
 EGGBRECHT, PETER
 ELLIOTT, KIM
 MILLER, BRUCE R
 44460 GAZINSKI, LECH
 GUNDERSON, TAMARA
 HARMON, GREGORY
 HOLLIS, DONALD L
 MEYER, PAUL L
 SIMONS, GUY
 SINCLAIR, RICHARD
 WATTS, JOHN
 44466 CROSSAN, TOM T
 DARR, JERI
 ELLER, CLYDE N
 HUDDLESTON, STEVE
 MCCUSKER, CHARLES P
 MORATAYA, MILTON R
 PALACIO, TONY C
 PEARSON, J L
 YOUNT, SCOTT
 44472 WILLOWCREEK VILLAGE HOME OWNRS
 44500 KOLEDI, MICHAEL
 KRANK, DAVID
 STANLEY, BRENTON L
 44508 GRAY, TERRI
 SCHERSCHEL, DANIEL L
 44514 WARD, DARLENE L
 44520 GOTHAM, LINDA
 SEHER, PETER H
 SOLLUM, SCOTT D
 44523 SPARKS, KENNETH
 44526 ROSS, DONNA J
 THOMPSON, TOMMY L
 44532 FISKE, EDWIN M

E AV H 8

1995

3158 HALEY, C

E AV H8 1995

3153 HUMES, DONALD

E AVENUE H8 1995

151	SAMROD CONSTRUCTION & TRUCKING SAMROD CORP
233	CHENEY SIGN CO KOSO INTERNATIONAL INC
247	CASEYS CUSTOM IRON
261	HIGH INDUSTRIES INC
1734	ARC AV EXTENDED DAY CARE CTR ARC BEHAVIOR ACTIVITY CTR
3044	ABRAMS CONCRETE PUMPING
3056	HALEY, RAYMOND
3057	KOSMAN, SHIRLEY
3058	WARD, KENNETH C
3158	POTVIN, DONALD J
3251	GARCIAS PAINTING

E H 8 AVE**1995**

3034	GERBITZ, JESSE
3056	HALEY, RAYMOND
3103	MARCOS, F
3105	OCCUPANT UNKNOWNN
3106	OCCUPANT UNKNOWNN
3108	DAVIS, JESSE
3112	OCCUPANT UNKNOWNN
3114	WRIGHT, T M
3118	OCCUPANT UNKNOWNN
3120	OCCUPANT UNKNOWNN
3147	OCCUPANT UNKNOWNN
3149	ERBES, M M
3153	OCCUPANT UNKNOWNN
3158	OCCUPANT UNKNOWNN
3212	MILLER, VICTOR H
3220	DURANT, EUGENE
3236	OCCUPANT UNKNOWNN
3241	DEPRETER, DENNIS
3255	OCCUPANT UNKNOWNN
3266	HOLSTROM, MILTON F
3304	ACKERMANN, JEAN
3324	SULLINS, B G
3336	OCCUPANT UNKNOWNN
3339	WILLIS, GERALD W
3348	OCCUPANT UNKNOWNN
18353	OCCUPANT UNKNOWNN

15TH ST E**1992**

44400 APPERIO, S
GOLDING, JAMES F
ROGERS, LARRY

44406 BOILARD, PAUL
BROWN, EUGENE D
LARKEY, JAMES
LE, KHOI
RICHISON, J A
SUMMERS, PERRY

44412 BOYDBAY, MARY A
LONDON, TOM
PHELPS, LYDIA A

44418 ROASA, MERLZN L

44424 ALL VLY CLEANING SV
GRANGE, STEVE
HULSEY, MARK
RAY, M

44430 CLEMENTS, MARY S
ERVIN, GARY
GOGGIA, GARY
LEACH, B F
MORING, RON
WILLIAMS, TIM

44436 BLANTON, JAMES
DANE, CARL
JONES, PATRICK
MARKS, DANIEL
NOFLIN, BYRON
ROSS, ROBERT
SMITH, STEVE

44442 CARPENTER, F

44454 GENDREAU, DALE

44460 COBBLESTONE HOMES
GAZINSKI, LECH

44466 YOUNT, SCOTT

44472 WILLOWCREEK ASSN

44500 KNIGHT, SHAWN

AVENUE H 8 EAST

1992

151	SAMROD CORP
233	CHENEY SIGNS
247	CASEYS CUSTOM IRON
261	HIGH INDUSTRIES INC
1734	A R C A V DAY CARE

E AVENUE H8

1992

18353 OLIVERIO, ABEL C

15TH ST E 1987

15TH E 93535 LANCASTER

44101	PURSLEY Dale	942-9956
44400	APPERIO Stephenie	948-9638 6
	GOLDING Jea F	942-3533 3
44406.....	APARTMENTS	
	BLAIR Paul L	949-7564 +7
	ERNST C	949-3736 6
	GERLACH J	942-1320 +7
	GORDON J	949-3736 6
	HELMER Gerold	942-4728 +7
	RASKY Edw	945-5350
	RASKY Mergeret	945-5350 6
	REYNDER5 Adem	948-4625 +7
	REYNDERS Cathy	948-4625 +7
	RICHISON J A	948-9261 4
	SMITH Ralph H	942-0362 +7
	SUMMER5 Perry	942-4516 4
	TODD Donne O	945-4520 +7
44406.....	
44412.....	APARTMENTS	
	BAYBOYD Mery Ann	945-9179 6
	BIRGENHEIR David	949-1750 +7
	BIRGENHEIR Debbie	949-1750 +7
	DOBRIN Robt	945-2896 5
	FYFFE Robt M	942-4800 5
	JENNING5 Thoe W	945-2087 2
	MATLIN Jay	948-1002 6
	MCNULTY Jea P	948-1508 3
	WASHINGTON Ernle	945-4956 +7
	WATT5 Roy	945-9515 +7
	WEGMAN Denl J	949-3112 +7
44412.....	
44418	EGEL Garard	949-7605 +7
	LEBRET Dean	945-9269 +7
	MILLER Mergeret	945-3312 2
	STEELE Gordon	949-1394 5
44424.....	APARTMENTS	
	BERG Deen	945-3887 6
	FRIE5CH John	945-5422 6
	HERLT Staphan	949-1290 6
	HOLT J Micheel	945-3592 +7
	HOLT Sherry	945-3592 +7
	ROSS Merk H	949-9014 +7
44424.....	
44430.....	APARTMENTS	
	CHOI Brian Y	949-6023 +7
	COCHRAN Michael	949-3016 +7
	ERVIN Gery	945-3112 +7
	KUMMER Bruce	945-2393 +7
	MORING Ron	945-9612 5
	SEDILLO Lucieno	942-5428 4
	THOMA5 Lawranca J	949-7404 +7
44430.....	
44436.....	APARTMENTS	
	CAINS D	945-9837 6
	DANE Carl	948-2030 4
	HES5MAN Clifton J	948-1355 5
	MANN Jarry	949-3018 +7
	MARTIN S A	942-7207 +7
	MAXWELL C J	945-9837 6
	RAOFORD Robt G	945-0275 +7
	SMITH Steve	945-6235 +7
	STELLAR Fred W	948-4930 5
	TURNER Steve	942-4705 4
44436.....	
44442	SCHROEDER Richard A	949-7311 +7
44472	★COBBLESTONE RCOT HM	945-5823 2
	★ 1 BUS 55 RE5 27 NEW	

E AVENUE H8 1987

AVENUE H 8 EAST 93535
LANCASTER

151	★SAMROD CORP	945-3602	3
233	★CHENEY SIGNS	942-3525	0
237	XXXX	00	
247	XXXX	00	
261	★HIGH NORMAN JR	942-3530	9
1734	★DESERT HAVEN TRAINING	945-0100	5
	★FREDERICK D CHLD DV	948-5323	4
3030	EDMONDSON Lao	946-3082	+7
	EDMONDSON Madalina	946-3082	+7
3034	GERBITZ Jaasa	946-2020	
3044	BERNARD Kannath	946-2387	
	BERNARD Sharri	946-2387	
3056	XXXX	00	
3065	XXXX	00	
3103	FAIRBROTHER Davld	946-1333	+7
	LUGER K	946-1300	6
3105	ANDERSON Barbara	946-1987	5
3106	MILLS Glan	946-1770	5
3108	XXXX	00	
3112	WOOD D	946-2662	6
3114	WRIGHT T M	946-1888	8
3116	XXXX	00	
3118	XXXX	00	
3120	XXXX	00	
3124	XXXX	00	
3147	KNAPP Robt J	946-2552	
	KNAPP Sylvia	946-2552	
3149	ERBES M M	946-1881	
3153	HUMES Donald	946-1339	0
3158	HALEY Claranca	946-2463	+7
3212	MILLER Victor Magt	946-1459	
3220	DURANT Eugana	946-3290	+7
3225	XXXX	00	
3236	TANNER Jill	946-3086	
	TANNER Pal	946-3086	
3241	XXXX	00	
3251	★GARCIAS PAINTING	946-3289	6
3255	★LEES BEES	946-1635	6
3259	XXXX	00	
3266	HOLSTROM Milton F	946-1906	5
3304	BEALE Jas L	946-2030	3
3309	SCHRAMM Jack	946-2386	6
	SCHRAMM Sharry	946-2386	
3320	XXXX	00	
3321	XXXX	00	
3323	CORNEJO Damlan	946-2609	6
3324	SULLINS B G	946-2422	9
3336	BRADLEY Lavarne	946-2072	4
3339	WILLIS Garald W	946-3127	3
3348	PATRIZIO Vincant	946-2253	
18103	DILLON Bartha I	727-1425	
	DILLON Evan F	727-1425	5
18202	SHIFFER Darral	727-1625	5
	★ 7 BUS	46 RES	5 NEW

15TH ST E

1982

15TH E 93535 LANCASTER

44400	WOLF ROBT	948-5785 +2
44406	CLAXTON VERNON	945-4791 +2
	COLLIER DAVID R	948-6320 +2
	SODERGREN STEVE	948-9219 +2
44412	HUNTER ALLAN D	942-4244 +2
	JENNINGS THOS W	945-2087 +2
44418	BROWN F S	945-2891 +2
	MILLER MARGARET	945-3312 +2
	ROBINSON MARTIN JR	948-3723 +2
	SABESKY PAUL	948-1920 +2
44472	COBBLESTONE RCOT HM	945-5823 +2
★	1 BUS	10 RES
		11 NEW

E AVENUE H8 1982

AVENUE H 8 EAST 93535 LANCASTER

233	CHENEY SIGNS	942-3525	0
237	XXXX	00	
247	L&K MECHANICAL CONT	948-0891	+2
261	HIGH NORMAN JR	942-3530	9
1734	ANTELP VL ASC RTRD	948-5173	0
	DESERT HAVEN TRNG	948-9170	8
	DESERT HAVEN TRNG	948-5173	1
3030	XXXX	00	
3034	GERBITZ JESSE	946-2020	4
3056	XXXX	00	
3065	SCHAEFER DOTTIE	946-3185	+2
	WELDEN HOWARD	946-1285	+2
3103	REASNER ALBERT	946-2700	1
3105	XXXX	00	
3108 1/2	PUSTIZZI CHARMAIGN	946-3175	+2
3112	WOOD D	946-2392	1
3114	WRIGHT T M	946-1888	8
3116	XXXX	00	
3118	WASSON B	946-2292	1
3120	ELROD OAN	946-3117	+2
3124	WOLF RICHARD	946-1425	8
3136	XXXX	00	
3146	SEYMOUR RALPH	946-1446	
3147	XXXX	00	
3149	ERBES M M	946-1881	4
3153	HUMES DONALD	946-1339	0
3158	XXXX	00	
3212	MILLER VICTOR MSGT	946-1459	
3225	SWANGLER INSULATION	946-213B	0
3241	ANDERSON CLYDE L	946-2091	
3251	XXXX	00	
3259	SCHRAMM JACK	946-1795	1
3320	REINWALD NORMAL	946-2278	+2
3321	XXXX	00	
3324	SULLINS B G	946-2422	9
3336	HOUSE SHELBY	946-2072	7
3348	PATRIZIO VINCENT	946-2253	
18103	DILLON EVAN	946-1215	4
18202	SHIFFER DARREL	946-2085	0
	★ 6 BUS 33 RES 6 NEW		

E AVENUE H8 1976

AVENUE H 8 E 93534 LANCASTER

233	XXXX	00
237*8	REG R SPORTSWEAR	948-1667
247*U	M C SERVICE CO	948-8730 5
	*UNITD MCHNCL CONTRS	948-6047 5
633	AVILA TONY	942-3669 3
1734*	ANTELP VL ASN CHLON	948-5173
	*DESERT HAVN PRE SCH	948-5173+6
3030	EOMONOSON LEO L	946-1951
	*L&M EQUIP RENTAL	946-1951
3034	GERBITZ JESSE	946-2020 4
3056	XXXX	00
3065	TOMPKINS JOHNNY O	946-1643 5
3103	SKINNER ROBT W	946-1597 5
3105	WRIGHT ARTHUR R	946-1271
3108½	STORM JOHN T	946-2186+6
	STORM KATHY	946-2186+6
3110	JOHNSTON R M	946-2084 3
3114	PINLEY ALAN L	946-1692+6
3118	LIZAMA BETTY	946-2571+6
	LIZAMA JOS	946-2571+6
3120	GATTONE LOUIS	946-1570+6
3136	MATHIEU ALBERT J	946-2385+6
3146	SEYMOUR GUY SR	946-1446
3147	CUNNINGHAM ROBT	946-1520+6
	MCCARTHY OAVE	946-1520+6
3149	ERBES M M	946-1881 4
3212	MILLER VICTOR MSGT	946-1459
3241	ANDERSON CLYOE L	946-2091
3321	MILLER D L	946-1592+6
3336	HOUSE SHELBY	946-2072+6
3348	PATRIZIO VINCENT	946-2253
3529	JONES WM E	946-1628 5
18103	OILLON EVAN	946-1215 4
18202	BOURGET AUGUST	946-2522 4
	* 6 BUS 28 RES 12 NEW	

E AVENUE H8 1970

AVE H-8 EAST (LAN) 93534

233 H & H CONSTR WH8-3226
237 B R & B R SPORTSWEAR
WH8-1667
1734 A V ASSN RETARDED
CHILDREN WH2-8195
DESERT HAVEN TRAINING
CNTR WH2-8195
3030 EDMONDSON L WH6-1951
3056 MATTINGLY M WH6-2094
3065 TOMPKINS G WH6-1218
3105 WRIGHT A R WH6-1271
3108 NO RETURN
3112 RIXMAN LESTER
3114 KIEFER GEORGE F
3116 REED ROBERT WH6-2122
BOB'S TRANSPORT WH6-1688
3118 MAHLING RICHD WH6-2127
3120 MILLER EDW WH6-2225
3124 MORROW J WH6-1454
3146 SEYMOUR GUY WH6-1446
3149 ERBES RUSSELL WH6-1881
3212 MILLER V H WH6-1459
3241 ANDERSON C WH6-2091
3246 NO RETURN
3321 TARBELL ROBT WH6-1137
3348 PATRIZIO V WH6-2253
3529 HUGHES IRMA WH6-1612

15th St. E and E. Avenue H-8

15th St. E and E. Avenue H-8

Lancaster, CA 93535

Inquiry Number: 6432346.4

April 01, 2021

EDR Historical Topo Map Report

with QuadMatch™



6 Armstrong Road, 4th floor
Shelton, CT 06484
Toll Free: 800.352.0050
www.edrnet.com

EDR Historical Topo Map Report

04/01/21

Site Name:

15th St. E and E. Avenue H-8
15th St. E and E. Avenue H-8
Lancaster, CA 93535
EDR Inquiry # 6432346.4

Client Name:

Geotek
1548 North Maple Street
Corona, CA 92880
Contact: Gabriela Pocius



EDR Topographic Map Library has been searched by EDR and maps covering the target property location as provided by Geotek were identified for the years listed below. EDR's Historical Topo Map Report is designed to assist professionals in evaluating potential liability on a target property resulting from past activities. EDR's Historical Topo Map Report includes a search of a collection of public and private color historical topographic maps, dating back to the late 1800s.

Search Results:**Coordinates:**

P.O.#	NA	Latitude:	34.713477 34° 42' 49" North
Project:	2729-CR	Longitude:	-118.101568 -118° 6' 6" West
		UTM Zone:	Zone 11 North
		UTM X Meters:	399128.76
		UTM Y Meters:	3841821.75
		Elevation:	2364.00' above sea level

Maps Provided:

2012
1974
1958
1948
1933
1930
1917
1915

Disclaimer - Copyright and Trademark Notice

This Report contains certain information obtained from a variety of public and other sources reasonably available to Environmental Data Resources, Inc. It cannot be concluded from this Report that coverage information for the target and surrounding properties does not exist from other sources. NO WARRANTY EXPRESSED OR IMPLIED, IS MADE WHATSOEVER IN CONNECTION WITH THIS REPORT. ENVIRONMENTAL DATA RESOURCES, INC. SPECIFICALLY DISCLAIMS THE MAKING OF ANY SUCH WARRANTIES, INCLUDING WITHOUT LIMITATION, MERCHANTABILITY OR FITNESS FOR A PARTICULAR USE OR PURPOSE. ALL RISK IS ASSUMED BY THE USER. IN NO EVENT SHALL ENVIRONMENTAL DATA RESOURCES, INC. BE LIABLE TO ANYONE, WHETHER ARISING OUT OF ERRORS OR OMISSIONS, NEGLIGENCE, ACCIDENT OR ANY OTHER CAUSE, FOR ANY LOSS OF DAMAGE, INCLUDING, WITHOUT LIMITATION, SPECIAL, INCIDENTAL, CONSEQUENTIAL, OR EXEMPLARY DAMAGES. ANY LIABILITY ON THE PART OF ENVIRONMENTAL DATA RESOURCES, INC. IS STRICTLY LIMITED TO A REFUND OF THE AMOUNT PAID FOR THIS REPORT. Purchaser accepts this Report "AS IS". Any analyses, estimates, ratings, environmental risk levels or risk codes provided in this Report are provided for illustrative purposes only, and are not intended to provide, nor should they be interpreted as providing any facts regarding, or prediction or forecast of, any environmental risk for any property. Only a Phase I Environmental Site Assessment performed by an environmental professional can provide information regarding the environmental risk for any property. Additionally, the information provided in this Report is not to be construed as legal advice.

Copyright 2021 by Environmental Data Resources, Inc. All rights reserved. Reproduction in any media or format, in whole or in part, of any report or map of Environmental Data Resources, Inc., or its affiliates, is prohibited without prior written permission.

EDR and its logos (including Sanborn and Sanborn Map) are trademarks of Environmental Data Resources, Inc. or its affiliates. All other trademarks used herein are the property of their respective owners.

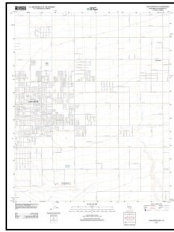
Topo Sheet Key

This EDR Topo Map Report is based upon the following USGS topographic map sheets.

2012 Source Sheets

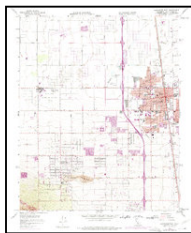


Lancaster West
2012
7.5-minute, 24000

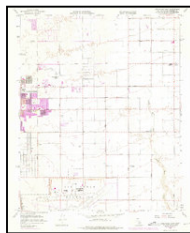


Lancaster East
2012
7.5-minute, 24000

1974 Source Sheets



Lancaster West
1974
7.5-minute, 24000
Aerial Photo Revised 1974

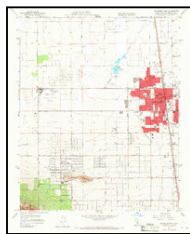


Lancaster East
1974
7.5-minute, 24000
Aerial Photo Revised 1974

1958 Source Sheets



Lancaster East
1958
7.5-minute, 24000
Aerial Photo Revised 1956



Lancaster West
1958
7.5-minute, 24000
Aerial Photo Revised 1956

1948 Source Sheets



Oban
1948
7.5-minute, 24000



Roosevelt School
1948
7.5-minute, 24000

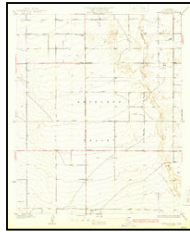
Topo Sheet Key

This EDR Topo Map Report is based upon the following USGS topographic map sheets.


1933 Source Sheets



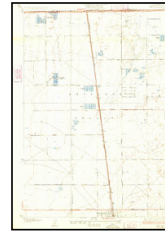
Lancaster
1933
7.5-minute, 24000



Tierra Bonita
1933
7.5-minute, 24000



Roosevelt School
1933
7.5-minute, 24000



Oban
1933
7.5-minute, 24000


1930 Source Sheets



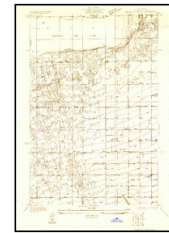
Oban
1930
7.5-minute, 24000



Tierra Bonita
1930
7.5-minute, 24000



Lancaster
1930
7.5-minute, 24000



Roosevelt School
1930
7.5-minute, 24000

1917 Source Sheets

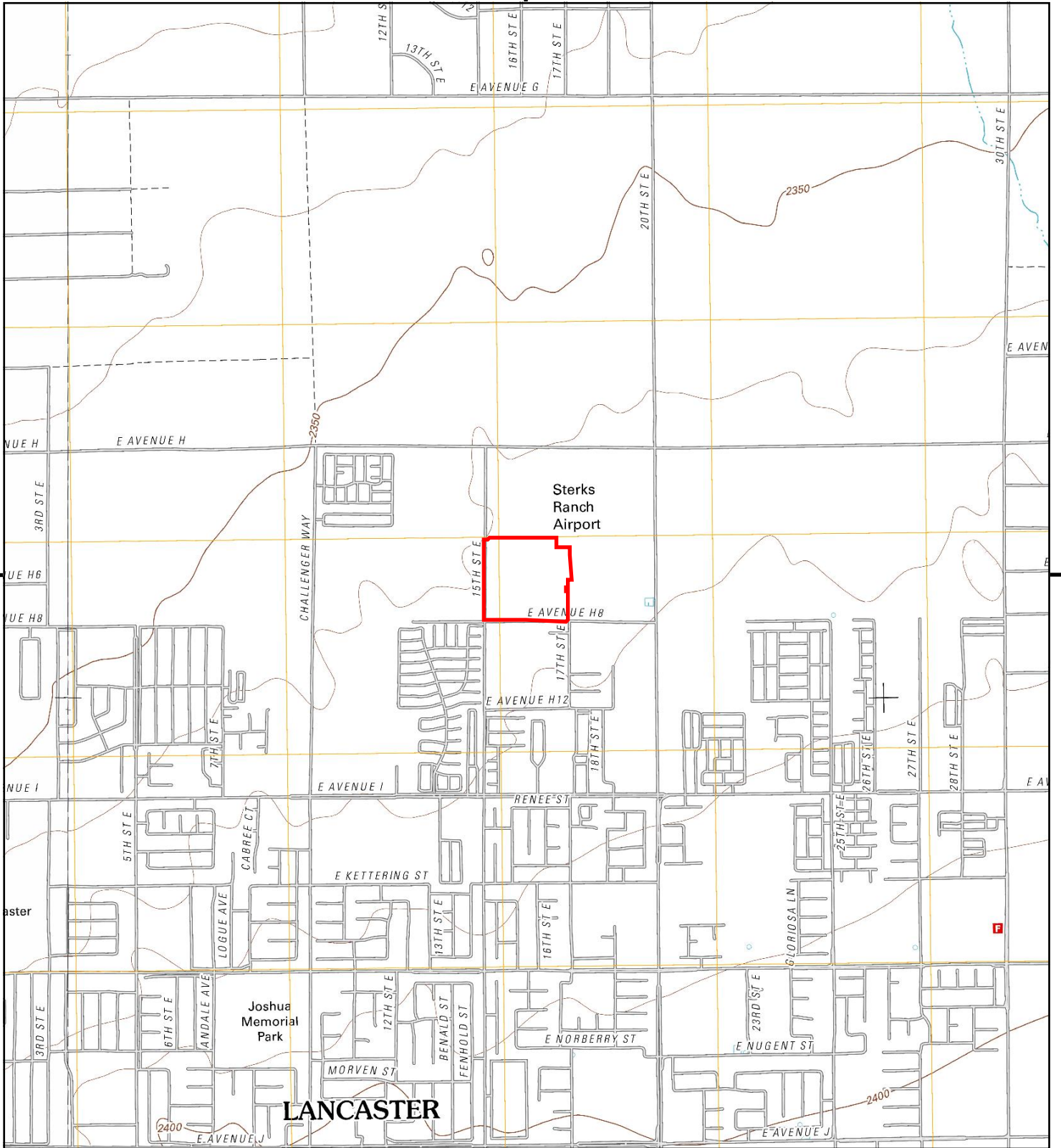


Elizabeth Lake
1917
30-minute, 125000

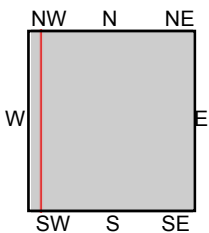
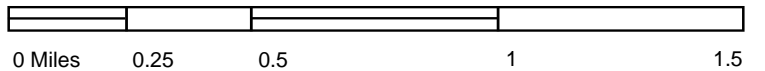
1915 Source Sheets



Elizabeth Lake
1915
30-minute, 96000



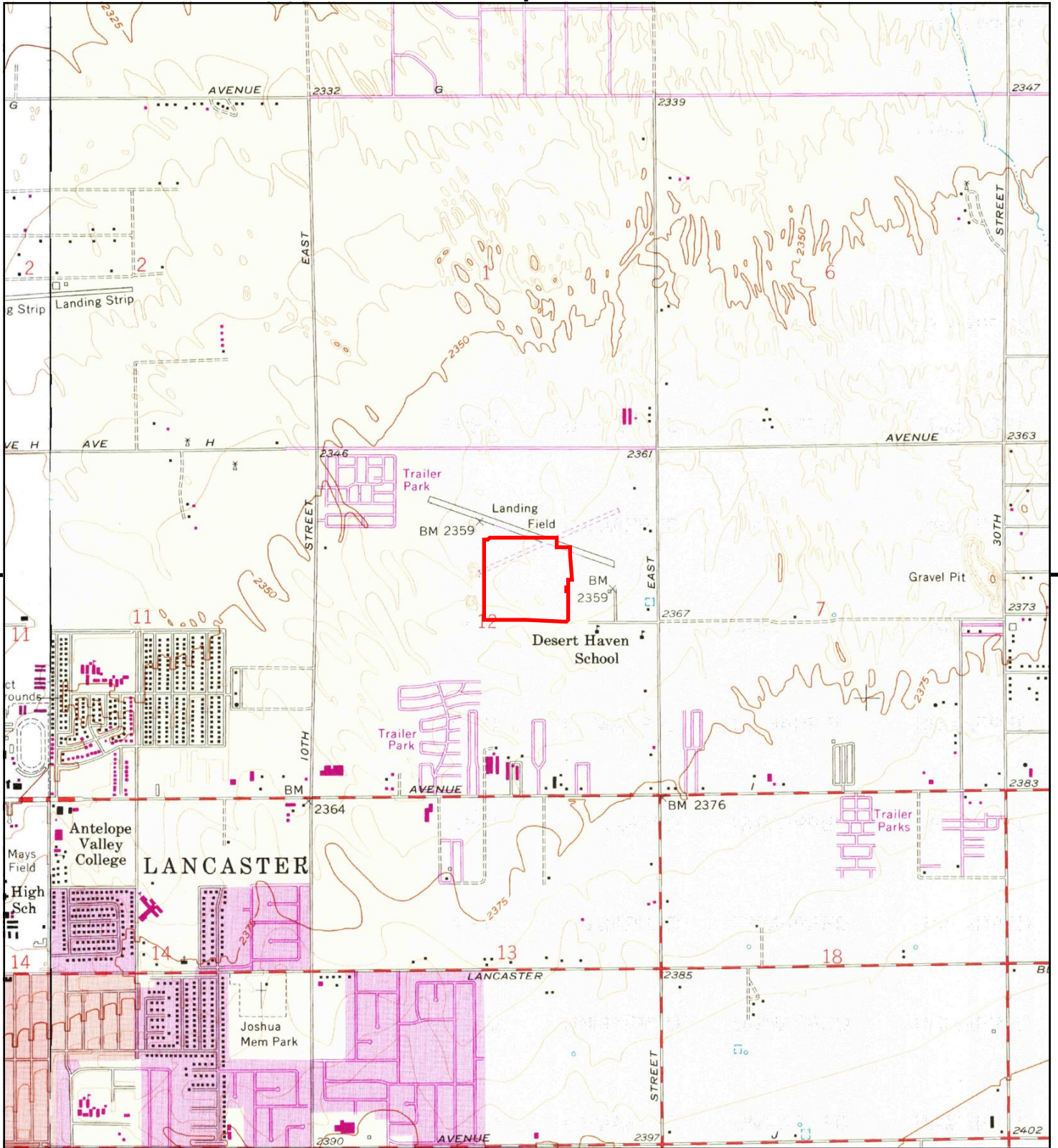
This report includes information from the following map sheet(s).



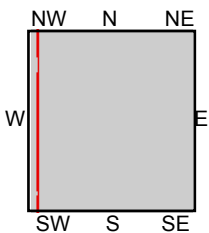
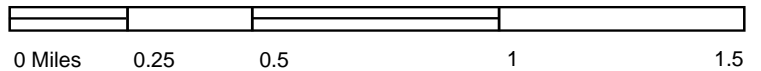
TP, Lancaster East, 2012, 7.5-minute
 W, Lancaster West, 2012, 7.5-minute

SITE NAME: 15th St. E and E. Avenue H-8
ADDRESS: 15th St. E and E. Avenue H-8
 Lancaster, CA 93535
CLIENT: Geotek





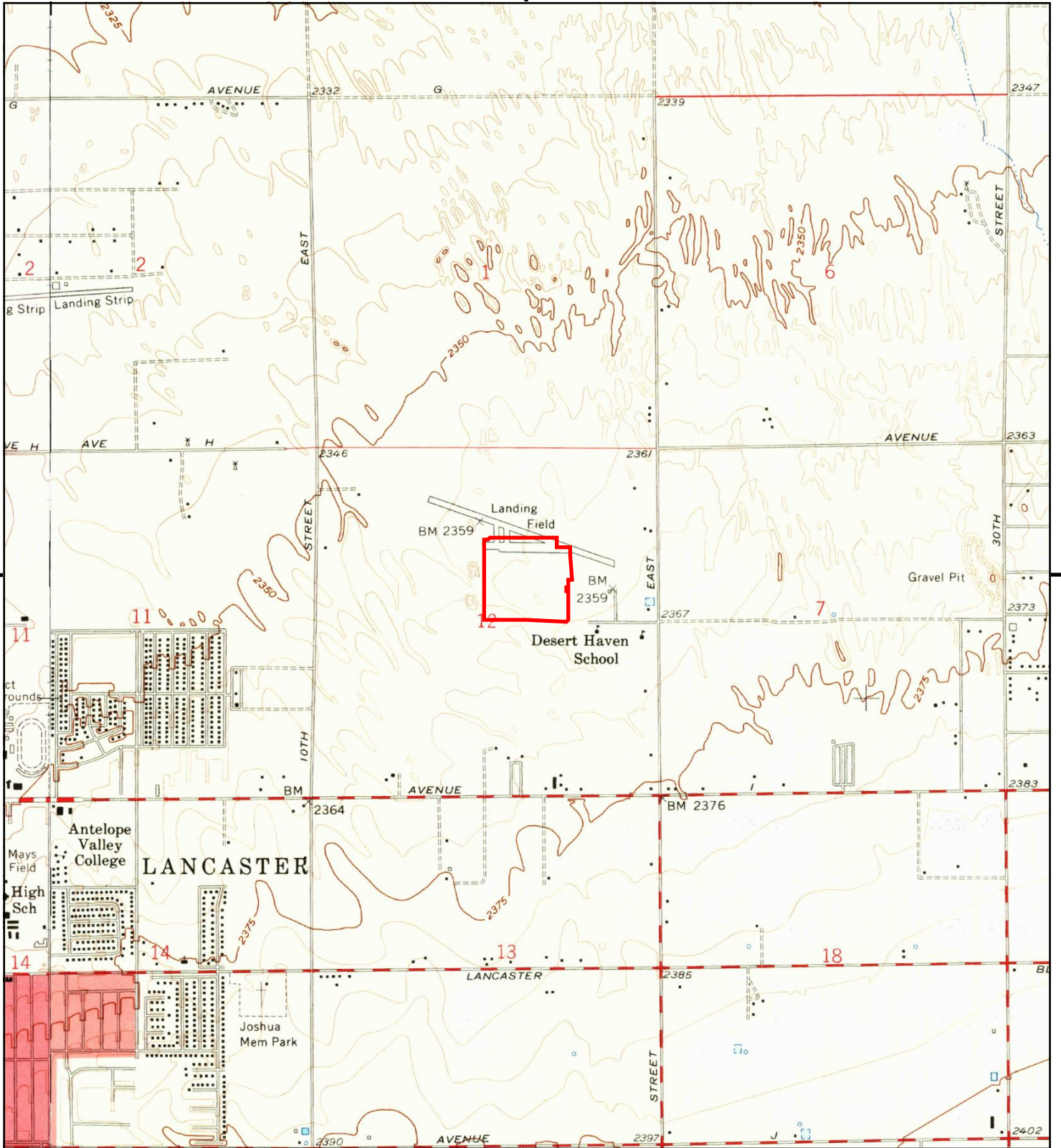
This report includes information from the following map sheet(s).



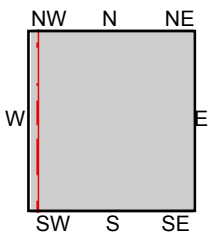
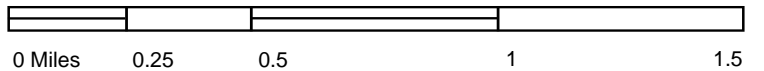
TP, Lancaster East, 1974, 7.5-minute
W, Lancaster West, 1974, 7.5-minute

SITE NAME: 15th St. E and E. Avenue H-8
ADDRESS: 15th St. E and E. Avenue H-8
Lancaster, CA 93535
CLIENT: Geotek





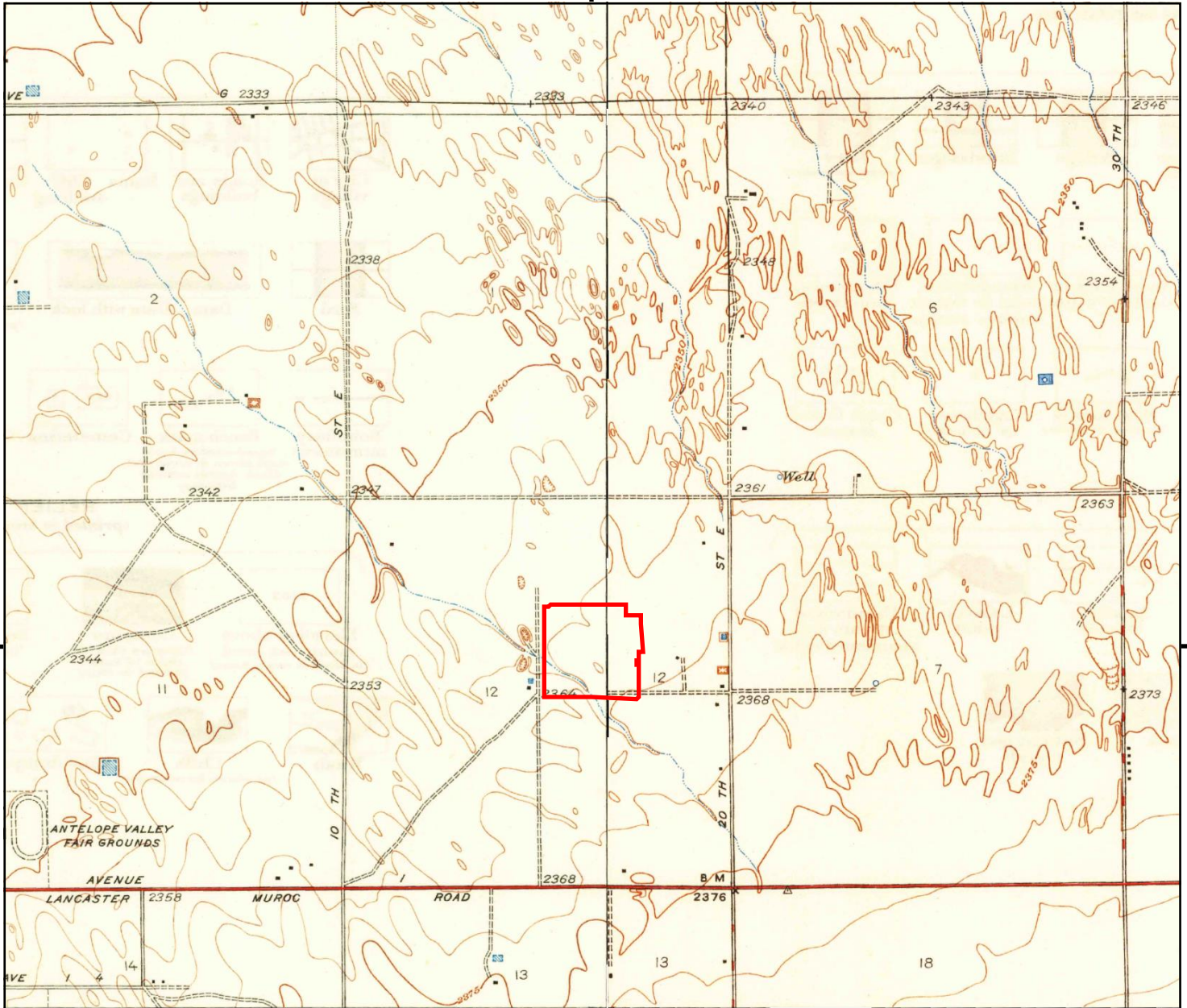
This report includes information from the following map sheet(s).



TP, Lancaster East, 1958, 7.5-minute
W, Lancaster West, 1958, 7.5-minute

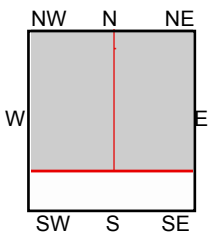
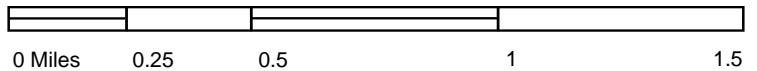
SITE NAME: 15th St. E and E. Avenue H-8
ADDRESS: 15th St. E and E. Avenue H-8
Lancaster, CA 93535
CLIENT: Geotek





UNMAPPED	UNMAPPED	UNMAPPED	UNMAPPED	UNMAPPED	UNMAPPED
UNMAPPED	UNMAPPED	UNMAPPED	UNMAPPED	UNMAPPED	UNMAPPED
UNMAPPED	UNMAPPED	UNMAPPED	UNMAPPED	UNMAPPED	UNMAPPED

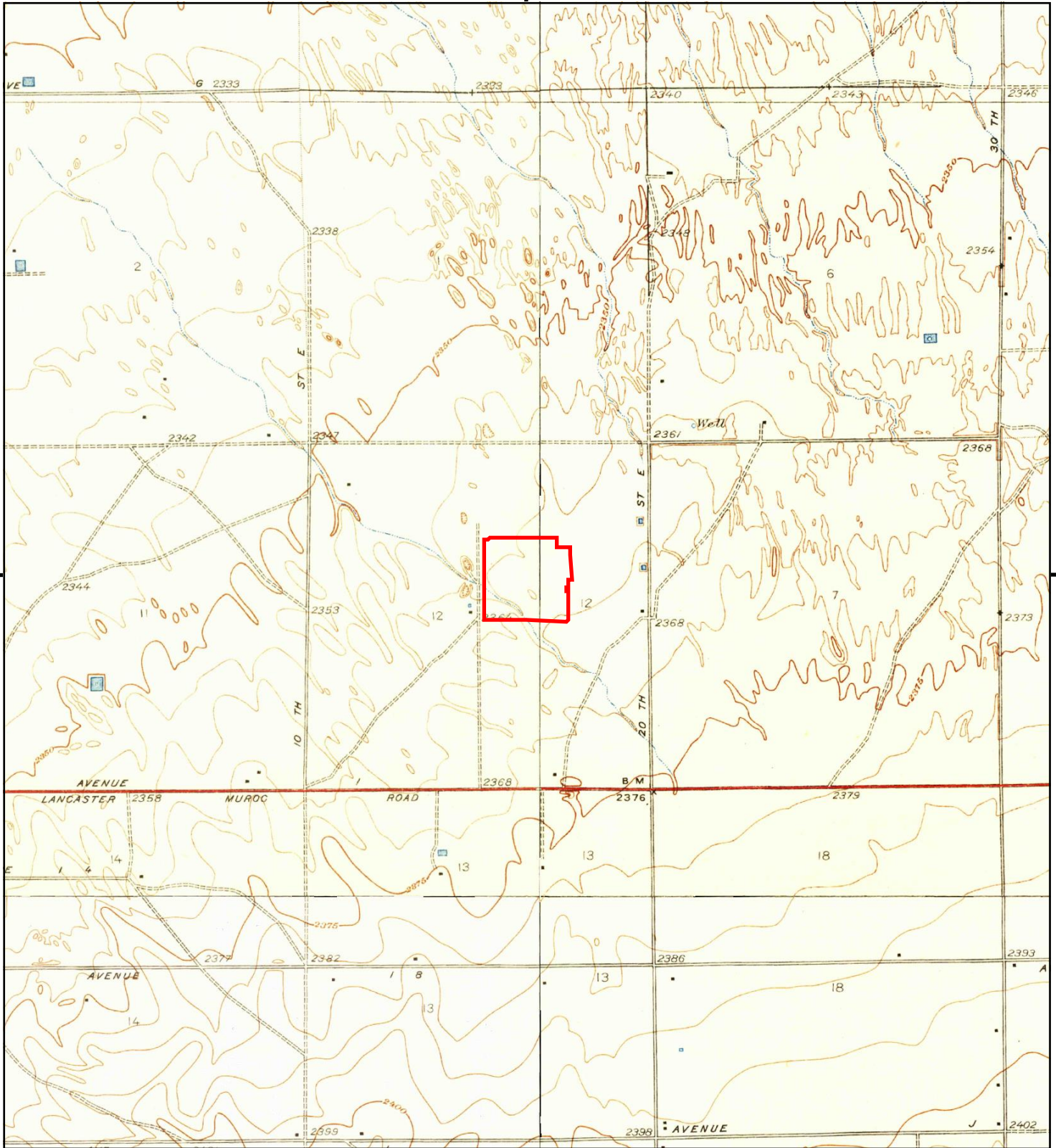
This report includes information from the following map sheet(s).



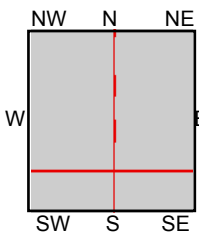
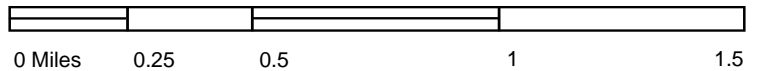
TP, Oban, 1948, 7.5-minute
 NE, Roosevelt School, 1948, 7.5-minute

SITE NAME: 15th St. E and E. Avenue H-8
ADDRESS: 15th St. E and E. Avenue H-8
 Lancaster, CA 93535
CLIENT: Geotek





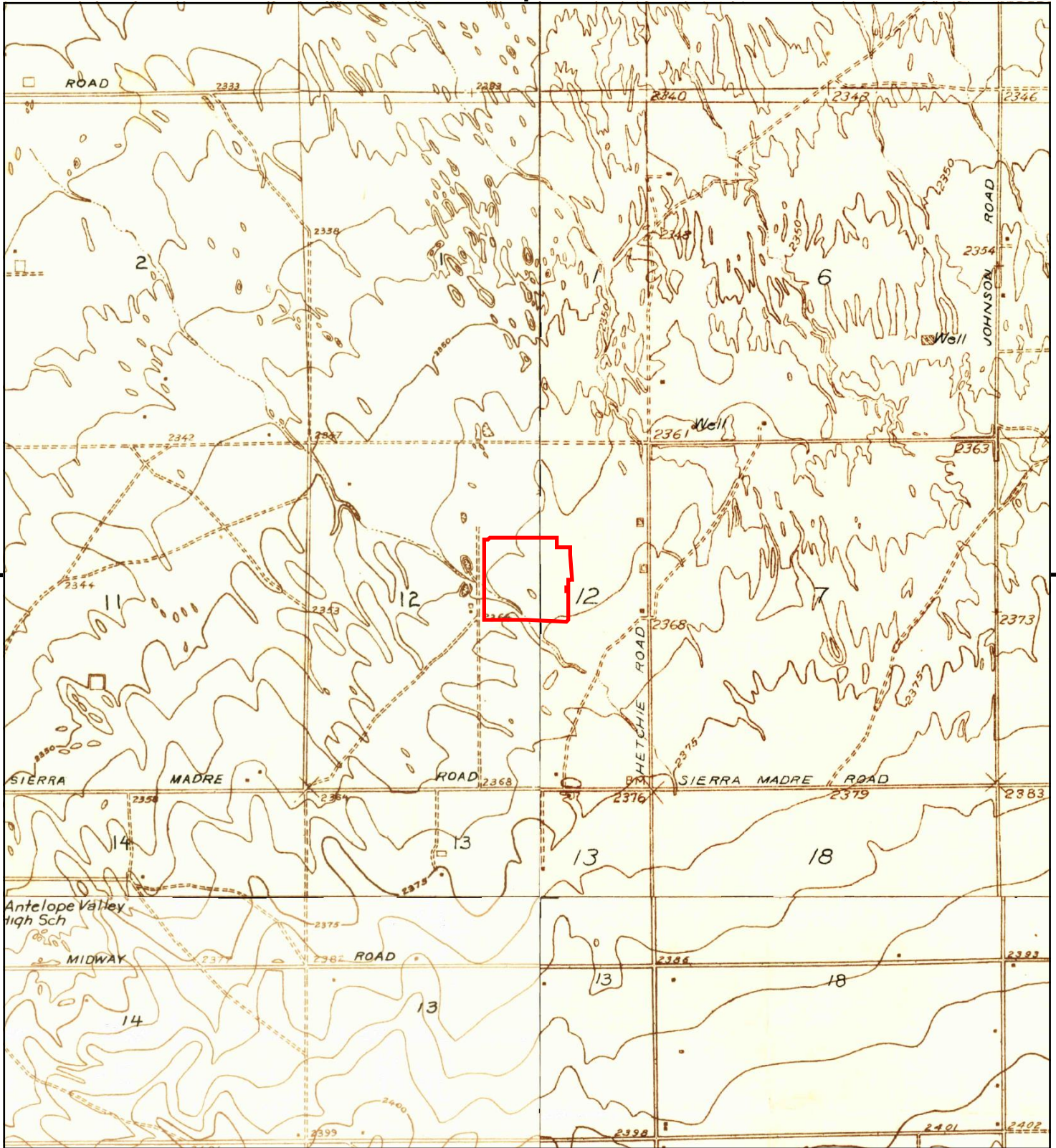
This report includes information from the following map sheet(s).



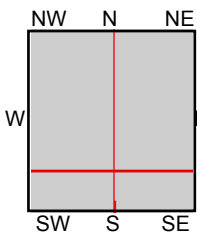
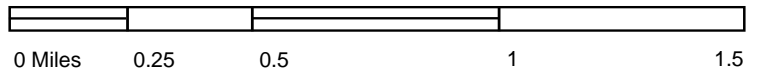
TP, Oban, 1933, 7.5-minute
 NE, Roosevelt School, 1933, 7.5-minute
 SE, Tierra Bonita, 1933, 7.5-minute
 SW, Lancaster, 1933, 7.5-minute

SITE NAME: 15th St. E and E. Avenue H-8
ADDRESS: 15th St. E and E. Avenue H-8
 Lancaster, CA 93535
CLIENT: Geotek





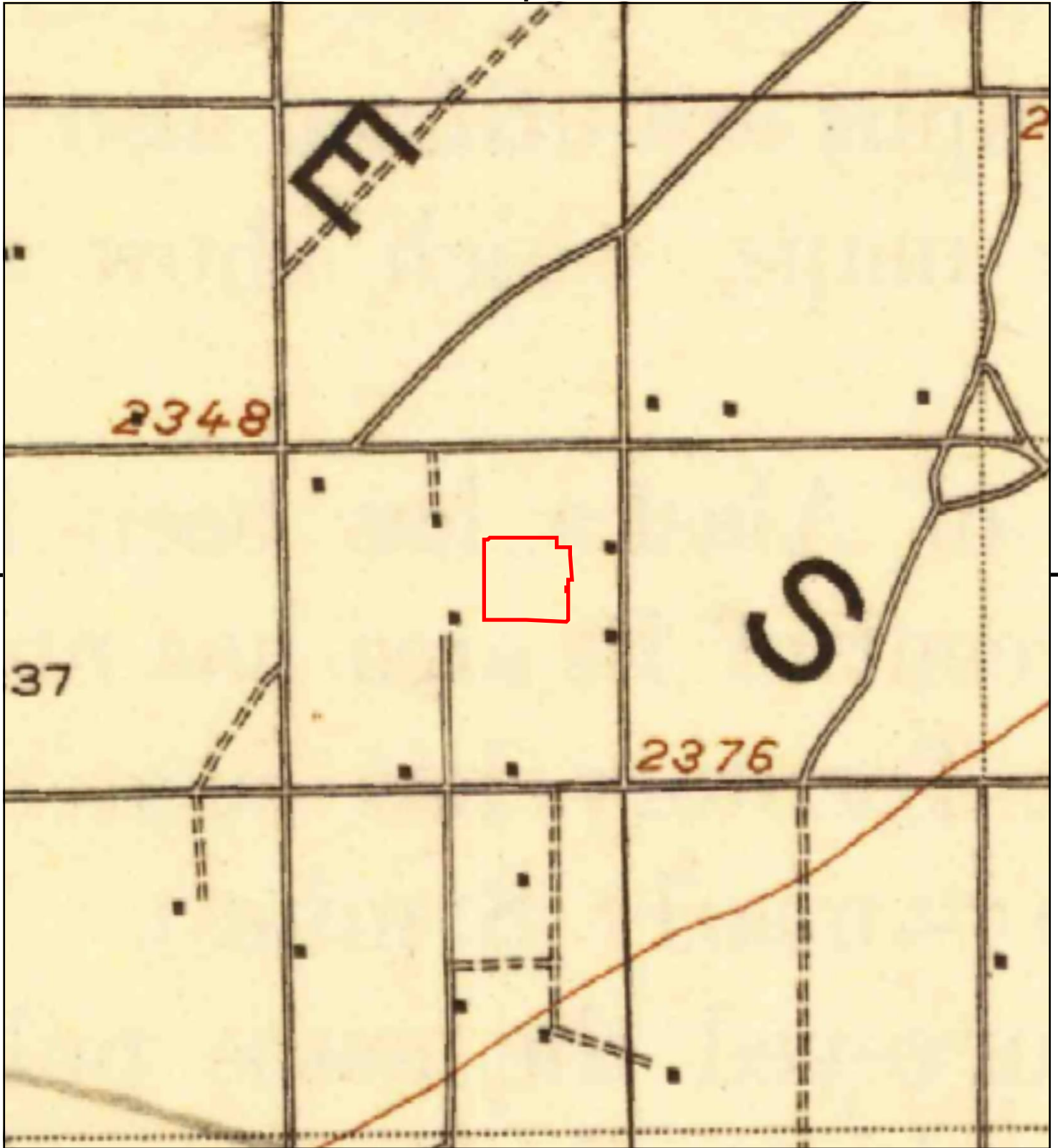
This report includes information from the following map sheet(s).



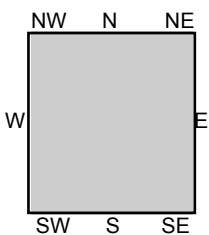
TP, Oban, 1930, 7.5-minute
 NE, Roosevelt School, 1930, 7.5-minute
 SE, Tierra Bonita, 1930, 7.5-minute
 SW, Lancaster, 1930, 7.5-minute

SITE NAME: 15th St. E and E. Avenue H-8
ADDRESS: 15th St. E and E. Avenue H-8
 Lancaster, CA 93535
CLIENT: Geotek





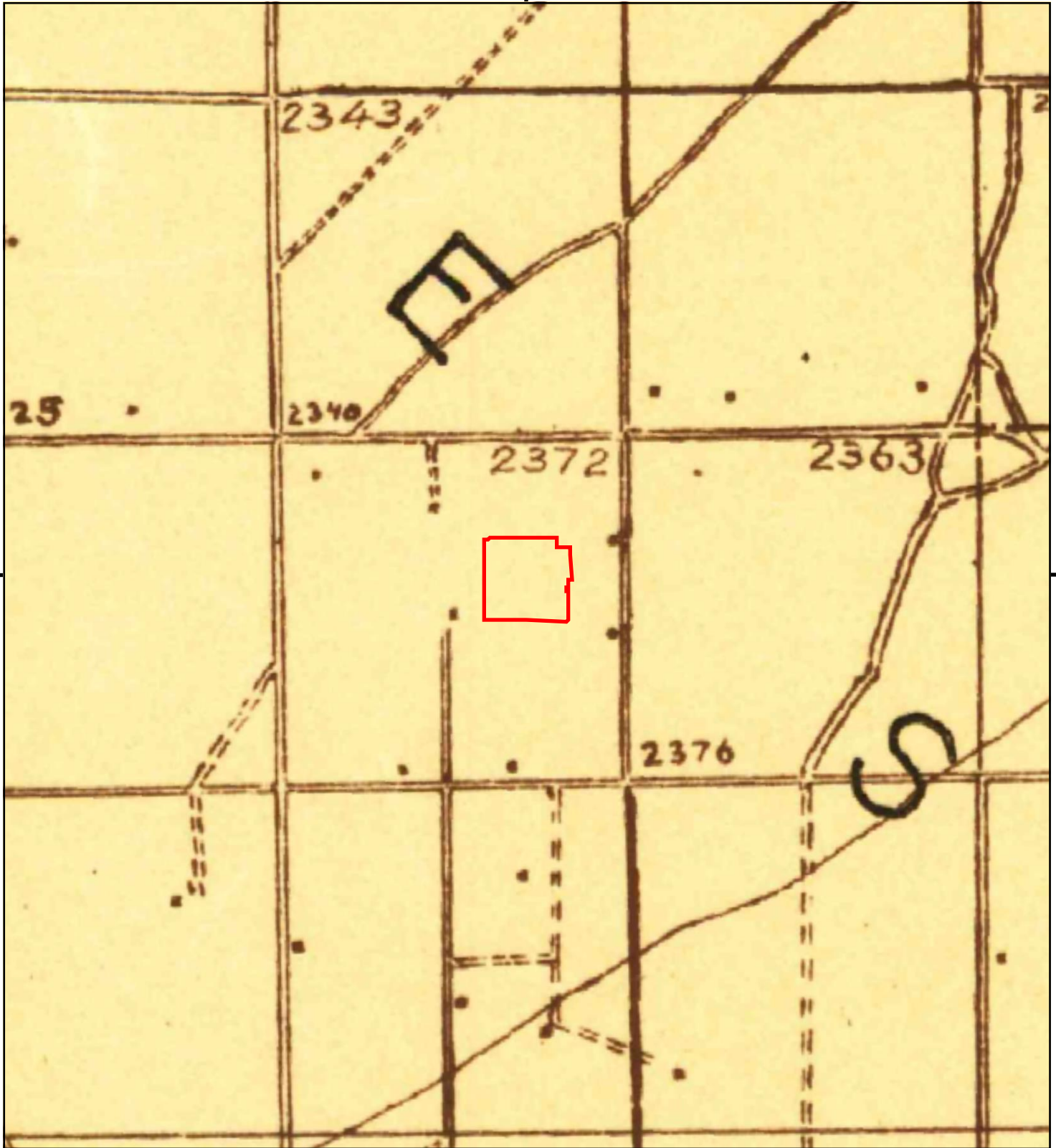
This report includes information from the following map sheet(s).



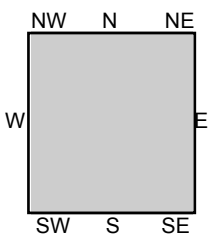
TP, Elizabeth Lake, 1917, 30-minute

SITE NAME: 15th St. E and E. Avenue H-8
ADDRESS: 15th St. E and E. Avenue H-8
Lancaster, CA 93535
CLIENT: Geotek





This report includes information from the following map sheet(s).



TP, Elizabeth Lake, 1915, 30-minute

SITE NAME: 15th St. E and E. Avenue H-8
ADDRESS: 15th St. E and E. Avenue H-8
Lancaster, CA 93535
CLIENT: Geotek



USER QUESTIONNAIRE

INTRODUCTION

In order to qualify for one of the *Landowner Liability Protections* offered by the Small Business Liability Relief and Brownfields Revitalization Act of 2002, the *user* must provide the following information (if available) to the *environmental professional*. Failure to provide this information could result in a determination that “*all appropriate inquiry*” is not complete.

(1) Are you aware of any environmental cleanup liens against the property that are filed or recorded under federal, tribal, state or local law?

CIRCLE YES or NO

If yes, please explain in detail.

(2) Are you aware of any Act Use Limitations (AUL), such as *engineering controls*, land use restrictions or *institutional controls* that are in place at the site and/or have been filed or recorded in a registry under federal, tribal, state or local law?

YES or NO

If yes, please explain.

(3) As the *user* of this Environmental Site Assessment (ESA) do you have any specialized knowledge or familiarity related to the *property* or nearby properties? For example, are you involved in the same line of business as the current or former *occupants* of the *property* or its neighboring *property*, so that you may have specific knowledge of the chemicals and processes used by this type of business?

YES or NO

If yes, please explain.

(4) Does the purchase price being paid for this *property* reasonably reflect the fair market value of the *property*?

YES or NO

If you believe that there is a difference, have you considered whether the lower purchase price is because contamination is known or believed to be present at the property?

YES or NO

If yes, please explain.

(5) Are you aware of commonly known or *reasonably* ascertainable information that would help the *environment professional* to identify conditions pinpointing releases or threaten releases of hazardous materials and/ or chemicals? For example, as user,

(a.) Do you know of any past uses of the *property*? YES or NO

(b.) Do you know of specific chemicals that are present or once were present at the *property*? YES or NO

(c.) Do you know of any chemical spills or any other chemical releases that have taken place at the *property*? YES or NO

(d.) Do you know of any environmental cleanups that have taken place at the *property*? YES or NO

If any yes, please explain.

(6) As the user of this Environmental Site Assessment (ESA), based on your knowledge and experience related to the *property* are there any *obvious* indicators that point to the presence or likely presence of a contamination at the *property*?

YES or **NO**

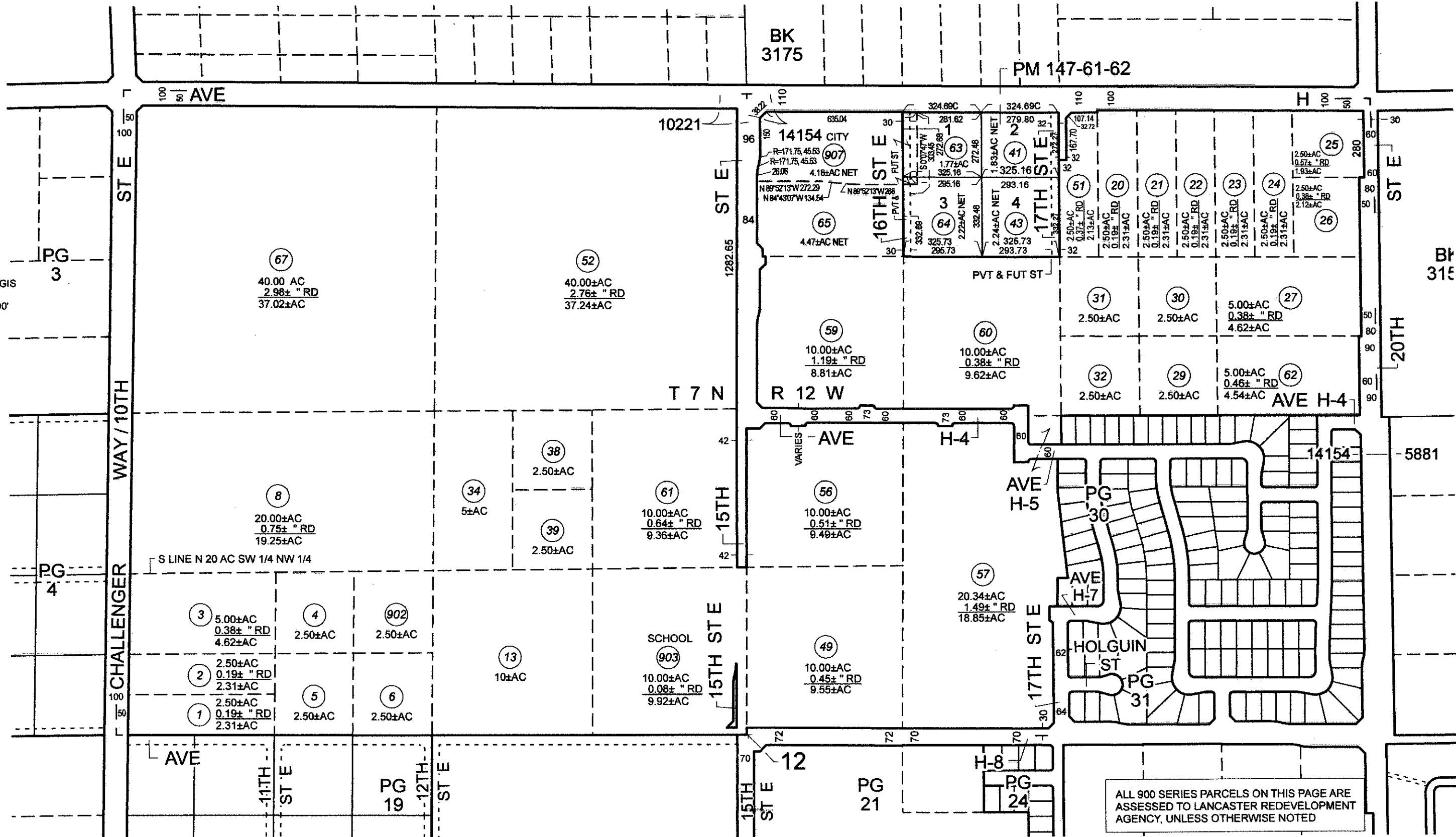
If yes, please explain.

Completed By CORINNA OCAMPO
Print Name

2015



MAPPING AND GIS SERVICES
SCALE 1" = 400'



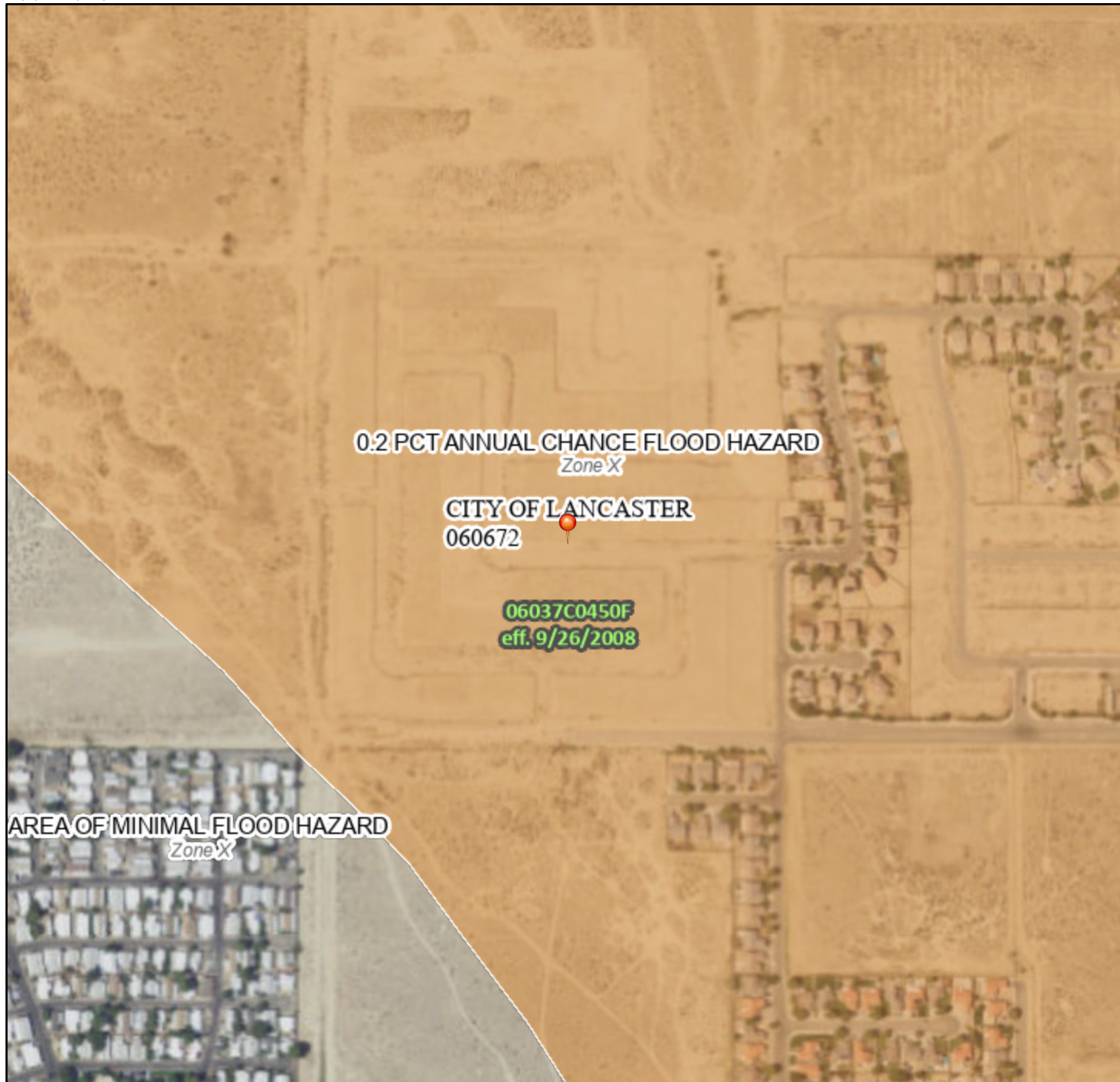
ALL 900 SERIES PARCELS ON THIS PAGE ARE ASSESSED TO LANCASTER REDEVELOPMENT AGENCY, UNLESS OTHERWISE NOTED

FOR RECORD DIMENSIONS OF PRIVATE & FUTURE STREETS SEE PM 147-61-62

National Flood Hazard Layer FIRMMette



118°6'24"W 34°43'2"N



Legend

SEE FIS REPORT FOR DETAILED LEGEND AND INDEX MAP FOR FIRM PANEL LAYOUT

SPECIAL FLOOD HAZARD AREAS		Without Base Flood Elevation (BFE) <i>Zone A, V, A99</i>
		With BFE or Depth <i>Zone AE, AO, AH, VE, AR</i>
		Regulatory Floodway
OTHER AREAS OF FLOOD HAZARD		0.2% Annual Chance Flood Hazard, Areas of 1% annual chance flood with average depth less than one foot or with drainage areas of less than one square mile <i>Zone X</i>
		Future Conditions 1% Annual Chance Flood Hazard <i>Zone X</i>
		Area with Reduced Flood Risk due to Levee. See Notes. <i>Zone X</i>
		Area with Flood Risk due to Levee <i>Zone D</i>
OTHER AREAS		NO SCREEN Area of Minimal Flood Hazard <i>Zone X</i>
		Effective LOMRs
		Area of Undetermined Flood Hazard <i>Zone D</i>
GENERAL STRUCTURES		Channel, Culvert, or Storm Sewer
		Levee, Dike, or Floodwall
OTHER FEATURES		Cross Sections with 1% Annual Chance Water Surface Elevation
		Coastal Transect
		Base Flood Elevation Line (BFE)
		Limit of Study
		Jurisdiction Boundary
		Coastal Transect Baseline
MAP PANELS		Digital Data Available
		No Digital Data Available
		Unmapped



The pin displayed on the map is an approximate point selected by the user and does not represent an authoritative property location.

This map complies with FEMA's standards for the use of digital flood maps if it is not void as described below. The basemap shown complies with FEMA's basemap accuracy standards

The flood hazard information is derived directly from the authoritative NFHL web services provided by FEMA. This map was exported on **4/2/2021 at 11:43 AM** and does not reflect changes or amendments subsequent to this date and time. The NFHL and effective information may change or become superseded by new data over time.

This map image is void if the one or more of the following map elements do not appear: basemap imagery, flood zone labels, legend, scale bar, map creation date, community identifiers, FIRM panel number, and FIRM effective date. Map images for unmapped and unmodernized areas cannot be used for regulatory purposes.



First American Title

First American Title Company

**1250 Corona Pointe Court, Suite 200
Corona, CA 92879**

Corinna Ocampo
Pacific Communities Builder Inc.
1000 Dove Street, Suite 300
Newport Beach, CA 92660

Customer Reference: TTM 61817

Order Number: 1567769-A (jd)

Title Officer: Jesus Duran
Phone: (951)256-5820
Fax No.: (714)481-9208
E-Mail: jduran@firstam.com
Property: Vacant Land

PRELIMINARY REPORT

In response to the above referenced application for a policy of title insurance, this company hereby reports that it is prepared to issue, or cause to be issued, as of the date hereof, a Policy or Policies of Title Insurance describing the land and the estate or interest therein hereinafter set forth, insuring against loss which may be sustained by reason of any defect, lien or encumbrance not shown or referred to as an Exception below or not excluded from coverage pursuant to the printed Schedules, Conditions and Stipulations of said Policy forms.

The printed Exceptions and Exclusions from the coverage and Limitations on Covered Risks of said policy or policies are set forth in Exhibit A attached. *The policy to be issued may contain an arbitration clause. When the Amount of Insurance is less than that set forth in the arbitration clause, all arbitrable matters shall be arbitrated at the option of either the Company or the Insured as the exclusive remedy of the parties.* Limitations on Covered Risks applicable to the CLTA and ALTA Homeowner's Policies of Title Insurance which establish a Deductible Amount and a Maximum Dollar Limit of Liability for certain coverages are also set forth in Exhibit A. Copies of the policy forms should be read. They are available from the office which issued this report.

Please read the exceptions shown or referred to below and the exceptions and exclusions set forth in Exhibit A of this report carefully. The exceptions and exclusions are meant to provide you with notice of matters which are not covered under the terms of the title insurance policy and should be carefully considered.

It is important to note that this preliminary report is not a written representation as to the condition of title and may not list all liens, defects, and encumbrances affecting title to the land.

This report (and any supplements or amendments hereto) is issued solely for the purpose of facilitating the issuance of a policy of title insurance and no liability is assumed hereby. If it is desired that liability be assumed prior to the issuance of a policy of title insurance, a Binder or Commitment should be requested.

Dated as of February 17, 2021 at 7:30 A.M.

The form of Policy of title insurance contemplated by this report is:

Subdivision Guarantee

A specific request should be made if another form or additional coverage is desired.

Title to said estate or interest at the date hereof is vested in:

Desert-Candle, LP, a California limited partnership

The estate or interest in the land hereinafter described or referred to covered by this Report is:

A fee.

The Land referred to herein is described as follows:

(See attached Legal Description)

At the date hereof exceptions to coverage in addition to the printed Exceptions and Exclusions in said policy form would be as follows:

1. General and special taxes and assessments for the fiscal year 2021-2022, a lien not yet due or payable.

2. General and special taxes and assessments for the fiscal year 2020-2021.

First Installment:	\$457.05, PAID
Penalty:	\$0.00
Second Installment:	\$457.04, DUE
Penalty:	\$0.00
Tax Rate Area:	14154
A. P. No.:	3176-020-049

3. General and special taxes and assessments for the fiscal year 2020-2021.

First Installment:	\$456.04, PAID
Penalty:	\$0.00
Second Installment:	\$456.03, DUE
Penalty:	\$0.00
Tax Rate Area:	14154
A. P. No.:	3176-020-056

4. General and special taxes and assessments for the fiscal year 2020-2021.

First Installment: \$613.26, PAID
Penalty: \$0.00
Second Installment: \$613.25, DUE
Penalty: \$0.00
Tax Rate Area: 14154
A. P. No.: 3176-020-057

5. The lien of supplemental taxes, if any, assessed pursuant to Chapter 3.5 commencing with Section 75 of the California Revenue and Taxation Code.

6. Rights, rights of way, reservation and exceptions in the patent recorded as [Book 10, Page 210](#) of Patents

7. An easement for public road and highway and incidental purposes in the document recorded as in [Book 6141 of Deeds, Page 187](#).

8. An easement for public road and highway and incidental purposes in the document recorded as Minute in [Book 180 of Deeds, Page 360](#).

9. Rights of the public in and to that portion of the land lying within Avenue H-8, 15th and 17th street.

10. An easement for conduits and rights and incidental purposes, recorded in [Book 52702, Page 200](#) of Official Records.

Affects: The Westerly 10 feet of said land Sanitation District No. 14 of Los Angeles County

11. An offer of dedication for public road and highway purposes and incidental purposes, recorded February 24, 1975 as Instrument No. [3670](#) of Official Records.

To: County of Los Angeles

12. The effect of a Drainage Acceptance on Tentative Parcel Map No. 5388

Executed by: Marjorie J. Clemmer and Bank of America National Trust and Savings Association, as Trustee under the will of Hugh Clemmer, deceased

Recorded: February 24, 1975 as Instrument No. [4113](#) wherein it states;

We hereby certify that we are the owners of the property included within Document No. [3670](#) and [3671](#) recorded February 24, 1975, and we do hereby, and for our heirs, executors, administrators, successors, and assigns, jointly and severally agree that all future streets shown on said document will accept drainage water discharged from any adjoining street, whether it be a public street, or a private and future street, and further agree that the County of Los Angeles is hereby held free and clear of any claims or damages arising from said drainage.

13. The effect of a Grant of Waiver and Certificate of Compliance

Dated: February 25, 1975

Executed by: Department of Regional Planning, County of Los Angeles

Parcel Map No.: 5388
Recorded: February 25, 1975 as Instrument No. [2664](#)
Affects : Said land and other property

14. The terms and provisions contained in the document entitled Waiver of Damages recorded February 24, 1975 as Instrument No. [4113](#) of Official Records.
15. The effect of a Grant of Waiver and Certificate of Compliance
Dated: June 30, 1975
Executed by: Department of Regional Planning, County of Los Angeles
Parcel Map: 5814
Recorded: June 30, 1975 as Instrument No. [4704](#)
Affects: Said land and other property
16. An easement for public road and highway purposes and incidental purposes, recorded October 25, 1990 as Instrument No. [90-1811206](#) of Official Records.
In Favor of: City of Lancaster
Affects: The portion of said land
17. An easement for drainage and incidental purposes, recorded October 25, 1990 as Instrument No. [90-1810194](#) of Official Records.
In Favor of: City of Lancaster
Affects: The portion of said land
18. Covenants, conditions, restrictions and easements in the document recorded November 20, 1990 as Instrument No. [90-1940076](#) of Official Records, which provide that a violation thereof shall not defeat or render invalid the lien of any first mortgage or deed of trust made in good faith and for value, but deleting any covenant, condition, or restriction, if any, indicating a preference, limitation, or discrimination based on race, color, religion, sex, gender, gender identity, gender expression, sexual orientation, familial status, marital status, disability, handicap, veteran or military status, genetic information, national origin, source of income as defined in subdivision (p) of Section 12955, or ancestry, to the extent that such covenants, conditions or restrictions violate applicable state or federal laws. Lawful restrictions under state and federal law on the age of occupants in senior housing or housing for older persons shall not be construed as restrictions based on familial status.
19. An easement for public road, highway, drainage and utility and incidental purposes, recorded January 18, 2007 as Instrument No. [20070099825](#) of Official Records.
In Favor of: City of Lancaster, a Municipal Corporation
Affects: The land
20. An easement for public road, highway, drainage and utility and incidental purposes, recorded March 27, 2007 as Instrument No. [20070708079](#) of Official Records.
In Favor of: City of Lancaster, a Municipal Corporation
Affects: The land
21. An easement for public road, highway, drainage and utility and incidental purposes, recorded March 27, 2007 as Instrument No. [20070708080](#) of Official Records.
In Favor of: City of Lancaster, a Municipal Corporation
Affects: The land

22. An easement for public utilities and incidental purposes, recorded April 20, 2007 as Instrument No. [20070947681](#) of Official Records.

In Favor of: Verizon California Inc., a Corporation, its successors and assigns

Affects: The land

23. The Terms, Provisions and Easement(s) contained in the document entitled "Temporary Reciprocal Construction Easement Agreement" recorded December 16, 2010 as Instrument No. [20101863334](#) of Official Records.

INFORMATIONAL NOTES

Note: The policy to be issued may contain an arbitration clause. When the Amount of Insurance is less than the certain dollar amount set forth in any applicable arbitration clause, all arbitrable matters shall be arbitrated at the option of either the Company or the Insured as the exclusive remedy of the parties. If you desire to review the terms of the policy, including any arbitration clause that may be included, contact the office that issued this Commitment or Report to obtain a sample of the policy jacket for the policy that is to be issued in connection with your transaction.

The map attached, if any, may or may not be a survey of the land depicted hereon. First American expressly disclaims any liability for loss or damage which may result from reliance on this map except to the extent coverage for such loss or damage is expressly provided by the terms and provisions of the title insurance policy, if any, to which this map is attached.

WIRE INSTRUCTIONS

for

**First American Title Company - Los Angeles, Title Department
Los Angeles County, California**

First American Trust Company

Santa Ana Branch
421 North Main Street
Santa Ana, California 92701

ABA 122241255

**Credit to First American Title Company Los Angeles
Account No. 14101**

Reference Title Order Number 1567769-A, and Title Officer Jesus Duran

Funds for other loans being insured by First American Title Company must not be combined into one wire - or funds may be returned.

All wires must reference (1) First American Title Company - Los Angeles and (2) our Account Number - or funds may be returned.

LEGAL DESCRIPTION

Real property in the City of Lancaster, County of Los Angeles, State of California, described as follows:

PARCEL 1:

THE NORTHEAST 1/4 OF THE SOUTHWEST 1/4 OF THE NORTHEAST 1/4 OF SECTION 12, TOWNSHIP 7 NORTH, RANGE 12 WEST, SAN BERNARDINO MERIDIAN, IN THE CITY OF LANCASTER, COUNTY OF LOS ANGELES, STATE OF CALIFORNIA, ACCORDING TO THE OFFICIAL PLAT THEREOF.

EXCEPTING THEREFROM ANY PORTION LYING WITHIN TRACT NO. [61819](#), AS PER MAP RECORDED IN BOOK 1327 PAGES 15 THROUGH 21, INCLUSIVE OF MAPS, IN THE OFFICE OF THE COUNTY RECORDER OF LOS ANGELES COUNTY, CALIFORNIA.

PARCEL 2:

THE NORTH 1/2 OF THE SOUTH 1/2 OF THE WEST 1/2 OF THE WEST 1/2 OF THE NORTHEAST 1/4 OF SECTION 12, TOWNSHIP 7 NORTH, RANGE 12 WEST, SAN BERNARDINO MERIDIAN, IN THE CITY OF LANCASTER, COUNTY OF LOS ANGELES, STATE OF CALIFORNIA, ACCORDING TO THE OFFICIAL PLAT THEREOF.

PARCEL 3:

THE SOUTH 1/2 OF THE SOUTH 1/2 OF THE WEST 1/2 OF THE WEST 1/2 OF THE NORTHEAST 1/4 OF SECTION 12, TOWNSHIP 7 NORTH, RANGE 12 WEST, SAN BERNARDINO MERIDIAN, IN THE CITY OF LANCASTER, COUNTY OF LOS ANGELES, STATE OF CALIFORNIA, ACCORDING TO THE OFFICIAL PLAT THEREOF.

PARCEL 4:

THE SOUTH 1/2 OF THE SOUTH 1/2 OF THE EAST 1/2 OF THE WEST 1/2 OF THE NORTHEAST 1/4 OF SECTION 12, TOWNSHIP 7 NORTH, RANGE 12 WEST, SAN BERNARDINO MERIDIAN, IN THE CITY OF LANCASTER, COUNTY OF LOS ANGELES, STATE OF CALIFORNIA, ACCORDING TO THE OFFICIAL PLAT THEREOF.

EXCEPTING THEREFROM ANY PORTION LYING WITHIN TRACT NO. [61819](#), AS PER MAP RECORDED IN BOOK 1327 PAGES 15 THROUGH 21, INCLUSIVE OF MAPS, IN THE OFFICE OF THE COUNTY RECORDER OF LOS ANGELES COUNTY, CALIFORNIA.

APN: 3176-020-049 and 3176-020-056 and 3176-020-057

NOTICE

Section 12413.1 of the California Insurance Code, effective January 1, 1990, requires that any title insurance company, underwritten title company, or controlled escrow company handling funds in an escrow or sub-escrow capacity, wait a specified number of days after depositing funds, before recording any documents in connection with the transaction or disbursing funds. This statute allows for funds deposited by wire transfer to be disbursed the same day as deposit. In the case of cashier's checks or certified checks, funds may be disbursed the next day after deposit. In order to avoid unnecessary delays of three to seven days, or more, please use wire transfer, cashier's checks, or certified checks whenever possible.

EXHIBIT A
LIST OF PRINTED EXCEPTIONS AND EXCLUSIONS (BY POLICY TYPE)

CLTA STANDARD COVERAGE POLICY – 1990
EXCLUSIONS FROM COVERAGE

The following matters are expressly excluded from the coverage of this policy and the Company will not pay loss or damage, costs, attorneys' fees or expenses which arise by reason of:

1. (a) Any law, ordinance or governmental regulation (including but not limited to building or zoning laws, ordinances, or regulations) restricting, regulating, prohibiting or relating (i) the occupancy, use, or enjoyment of the land; (ii) the character, dimensions or location of any improvement now or hereafter erected on the land; (iii) a separation in ownership or a change in the dimensions or area of the land or any parcel of which the land is or was a part; or (iv) environmental protection, or the effect of any violation of these laws, ordinances or governmental regulations, except to the extent that a notice of the enforcement thereof or a notice of a defect, lien, or encumbrance resulting from a violation or alleged violation affecting the land has been recorded in the public records at Date of Policy.
- (b) Any governmental police power not excluded by (a) above, except to the extent that a notice of the exercise thereof or notice of a defect, lien or encumbrance resulting from a violation or alleged violation affecting the land has been recorded in the public records at Date of Policy.
2. Rights of eminent domain unless notice of the exercise thereof has been recorded in the public records at Date of Policy, but not excluding from coverage any taking which has occurred prior to Date of Policy which would be binding on the rights of a purchaser for value without knowledge.
3. Defects, liens, encumbrances, adverse claims or other matters:
 - (a) whether or not recorded in the public records at Date of Policy, but created, suffered, assumed or agreed to by the insured claimant;
 - (b) not known to the Company, not recorded in the public records at Date of Policy, but known to the insured claimant and not disclosed in writing to the Company by the insured claimant prior to the date the insured claimant became an insured under this policy;
 - (c) resulting in no loss or damage to the insured claimant;
 - (d) attaching or created subsequent to Date of Policy; or
 - (e) resulting in loss or damage which would not have been sustained if the insured claimant had paid value for the insured mortgage or for the estate or interest insured by this policy.
4. Unenforceability of the lien of the insured mortgage because of the inability or failure of the insured at Date of Policy, or the inability or failure of any subsequent owner of the indebtedness, to comply with the applicable doing business laws of the state in which the land is situated.
5. Invalidity or unenforceability of the lien of the insured mortgage, or claim thereof, which arises out of the transaction evidenced by the insured mortgage and is based upon usury or any consumer credit protection or truth in lending law.
6. Any claim, which arises out of the transaction vesting in the insured the estate of interest insured by this policy or the transaction creating the interest of the insured lender, by reason of the operation of federal bankruptcy, state insolvency or similar creditors' rights laws.

EXCEPTIONS FROM COVERAGE - SCHEDULE B, PART I

This policy does not insure against loss or damage (and the Company will not pay costs, attorneys' fees or expenses) which arise by reason of:

1. Taxes or assessments which are not shown as existing liens by the records of any taxing authority that levies taxes or assessments on real property or by the public records.
Proceedings by a public agency which may result in taxes or assessments, or notices of such proceedings, whether or not shown by the records of such agency or by the public, records.
2. Any facts, rights, interests, or claims which are not shown by the public records but which could be ascertained by an inspection of the land or which may be asserted by persons in possession thereof.
3. Easements, liens or encumbrances, or claims thereof, not shown by the public records.
4. Discrepancies, conflicts in boundary lines, shortage in area, encroachments, or any other facts which a correct survey would disclose, and which are not shown by the public records.
5. (a) Unpatented mining claims; (b) reservations or exceptions in patents or in Acts authorizing the issuance thereof; (c) water rights, claims or title to water, whether or not the matters excepted under (a), (b) or (c) are shown by the public records.
6. Any lien or right to a lien for services, labor or material unless such lien is shown by the public records at Date of Policy.

CLTA/ALTA HOMEOWNER'S POLICY OF TITLE INSURANCE (12-02-13)
EXCLUSIONS

In addition to the Exceptions in Schedule B, You are not insured against loss, costs, attorneys' fees, and expenses resulting from:

1. Governmental police power, and the existence or violation of those portions of any law or government regulation concerning:
 - a. building;
 - b. zoning;
 - c. land use;
 - d. improvements on the Land;
 - e. land division; and
 - f. environmental protection.

This Exclusion does not limit the coverage described in Covered Risk 8.a., 14, 15, 16, 18, 19, 20, 23 or 27.
2. The failure of Your existing structures, or any part of them, to be constructed in accordance with applicable building codes. This Exclusion does not limit the coverage described in Covered Risk 14 or 15.
3. The right to take the Land by condemning it. This Exclusion does not limit the coverage described in Covered Risk 17.
4. Risks:
 - a. that are created, allowed, or agreed to by You, whether or not they are recorded in the Public Records;
 - b. that are Known to You at the Policy Date, but not to Us, unless they are recorded in the Public Records at the Policy Date;
 - c. that result in no loss to You; or
 - d. that first occur after the Policy Date - this does not limit the coverage described in Covered Risk 7, 8.e., 25, 26, 27 or 28.
5. Failure to pay value for Your Title.
6. Lack of a right:
 - a. to any land outside the area specifically described and referred to in paragraph 3 of Schedule A; and
 - b. in streets, alleys, or waterways that touch the Land.

This Exclusion does not limit the coverage described in Covered Risk 11 or 21.
7. The transfer of the Title to You is invalid as a preferential transfer or as a fraudulent transfer or conveyance under federal bankruptcy, state insolvency, or similar creditors' rights laws.
8. Contamination, explosion, fire, flooding, vibration, fracturing, earthquake, or subsidence.
9. Negligence by a person or an Entity exercising a right to extract or develop minerals, water, or any other substances.

LIMITATIONS ON COVERED RISKS

Your insurance for the following Covered Risks is limited on the Owner's Coverage Statement as follows:

For Covered Risk 16, 18, 19, and 21 Your Deductible Amount and Our Maximum Dollar Limit of Liability shown in Schedule A.

The deductible amounts and maximum dollar limits shown on Schedule A are as follows:

	<u>Your Deductible Amount</u>	<u>Our Maximum Dollar Limit of Liability</u>
Covered Risk 16:	1% of Policy Amount Shown in Schedule A or \$2,500 (whichever is less)	\$10,000
Covered Risk 18:	1% of Policy Amount Shown in Schedule A or \$5,000 (whichever is less)	\$25,000
Covered Risk 19:	1% of Policy Amount Shown in Schedule A or \$5,000 (whichever is less)	\$25,000
Covered Risk 21:	1% of Policy Amount Shown in Schedule A or \$2,500 (whichever is less)	\$5,000

2006 ALTA LOAN POLICY (06-17-06)

EXCLUSIONS FROM COVERAGE

The following matters are expressly excluded from the coverage of this policy, and the Company will not pay loss or damage, costs, attorneys' fees, or expenses that arise by reason of:

1. (a) Any law, ordinance, permit, or governmental regulation (including those relating to building and zoning) restricting, regulating, prohibiting, or relating to
 - (i) the occupancy, use, or enjoyment of the Land;
 - (ii) the character, dimensions, or location of any improvement erected on the Land;

- (iii) the subdivision of land; or
- (iv) environmental protection;

or the effect of any violation of these laws, ordinances, or governmental regulations. This Exclusion 1(a) does not modify or limit the coverage provided under Covered Risk 5.

(b) Any governmental police power. This Exclusion 1(b) does not modify or limit the coverage provided under Covered Risk 6.

2. Rights of eminent domain. This Exclusion does not modify or limit the coverage provided under Covered Risk 7 or 8.
3. Defects, liens, encumbrances, adverse claims, or other matters
 - (a) created, suffered, assumed, or agreed to by the Insured Claimant;
 - (b) not Known to the Company, not recorded in the Public Records at Date of Policy, but Known to the Insured Claimant and not disclosed in writing to the Company by the Insured Claimant prior to the date the Insured Claimant became an Insured under this policy;
 - (c) resulting in no loss or damage to the Insured Claimant;
 - (d) attaching or created subsequent to Date of Policy (however, this does not modify or limit the coverage provided under Covered Risk 11, 13, or 14); or
 - (e) resulting in loss or damage that would not have been sustained if the Insured Claimant had paid value for the Insured Mortgage.
4. Unenforceability of the lien of the Insured Mortgage because of the inability or failure of an Insured to comply with applicable doing-business laws of the state where the Land is situated.
5. Invalidity or unenforceability in whole or in part of the lien of the Insured Mortgage that arises out of the transaction evidenced by the Insured Mortgage and is based upon usury or any consumer credit protection or truth-in-lending law.
6. Any claim, by reason of the operation of federal bankruptcy, state insolvency, or similar creditors' rights laws, that the transaction creating the lien of the Insured Mortgage, is
 - (a) a fraudulent conveyance or fraudulent transfer, or
 - (b) a preferential transfer for any reason not stated in Covered Risk 13(b) of this policy.
7. Any lien on the Title for real estate taxes or assessments imposed by governmental authority and created or attaching between Date of Policy and the date of recording of the Insured Mortgage in the Public Records. This Exclusion does not modify or limit the coverage provided under Covered Risk 11(b).

The above policy form may be issued to afford either Standard Coverage or Extended Coverage. In addition to the above Exclusions from Coverage, the Exceptions from Coverage in a Standard Coverage policy will also include the following Exceptions from Coverage:

EXCEPTIONS FROM COVERAGE

[Except as provided in Schedule B - Part II, [t[or T]his policy does not insure against loss or damage, and the Company will not pay costs, attorneys' fees or expenses, that arise by reason of:

[PART I

[The above policy form may be issued to afford either Standard Coverage or Extended Coverage. In addition to the above Exclusions from Coverage, the Exceptions from Coverage in a Standard Coverage policy will also include the following Exceptions from Coverage:

1. (a) Taxes or assessments that are not shown as existing liens by the records of any taxing authority that levies taxes or assessments on real property or by the Public Records; (b) proceedings by a public agency that may result in taxes or assessments, or notices of such proceedings, whether or not shown by the records of such agency or by the Public Records.
2. Any facts, rights, interests, or claims that are not shown by the Public Records but that could be ascertained by an inspection of the Land or that may be asserted by persons in possession of the Land.
3. Easements, liens or encumbrances, or claims thereof, not shown by the Public Records.
4. Any encroachment, encumbrance, violation, variation, or adverse circumstance affecting the Title that would be disclosed by an accurate and complete land survey of the Land and not shown by the Public Records.
5. (a) Unpatented mining claims; (b) reservations or exceptions in patents or in Acts authorizing the issuance thereof; (c) water rights, claims or title to water, whether or not the matters excepted under (a), (b), or (c) are shown by the Public Records.
6. Any lien or right to a lien for services, labor or material unless such lien is shown by the Public Records at Date of Policy.

PART II

In addition to the matters set forth in Part I of this Schedule, the Title is subject to the following matters, and the Company insures against loss or damage sustained in the event that they are not subordinate to the lien of the Insured Mortgage:]

2006 ALTA OWNER'S POLICY (06-17-06)

EXCLUSIONS FROM COVERAGE

The following matters are expressly excluded from the coverage of this policy, and the Company will not pay loss or damage, costs, attorneys' fees, or expenses that arise by reason of:

1. (a) Any law, ordinance, permit, or governmental regulation (including those relating to building and zoning) restricting, regulating, prohibiting, or relating to

- (i) the occupancy, use, or enjoyment of the Land;
- (ii) the character, dimensions, or location of any improvement erected on the Land;
- (iii) the subdivision of land; or
- (iv) environmental protection;

or the effect of any violation of these laws, ordinances, or governmental regulations. This Exclusion 1(a) does not modify or limit the coverage provided under Covered Risk 5.

(b) Any governmental police power. This Exclusion 1(b) does not modify or limit the coverage provided under Covered Risk 6.

2. Rights of eminent domain. This Exclusion does not modify or limit the coverage provided under Covered Risk 7 or 8.
3. Defects, liens, encumbrances, adverse claims, or other matters
 - (a) created, suffered, assumed, or agreed to by the Insured Claimant;
 - (b) not Known to the Company, not recorded in the Public Records at Date of Policy, but Known to the Insured Claimant and not disclosed in writing to the Company by the Insured Claimant prior to the date the Insured Claimant became an Insured under this policy;
 - (c) resulting in no loss or damage to the Insured Claimant;
 - (d) attaching or created subsequent to Date of Policy (however, this does not modify or limit the coverage provided under Covered Risk 9 or 10); or
 - (e) resulting in loss or damage that would not have been sustained if the Insured Claimant had paid value for the Title.
4. Any claim, by reason of the operation of federal bankruptcy, state insolvency, or similar creditors' rights laws, that the transaction vesting the Title as shown in Schedule A, is
 - (a) a fraudulent conveyance or fraudulent transfer, or
 - (b) a preferential transfer for any reason not stated in Covered Risk 9 of this policy.
5. Any lien on the Title for real estate taxes or assessments imposed by governmental authority and created or attaching between Date of Policy and the date of recording of the deed or other instrument of transfer in the Public Records that vests Title as shown in Schedule A.

The above policy form may be issued to afford either Standard Coverage or Extended Coverage. In addition to the above Exclusions from Coverage, the Exceptions from Coverage in a Standard Coverage policy will also include the following Exceptions from Coverage:

EXCEPTIONS FROM COVERAGE

This policy does not insure against loss or damage, and the Company will not pay costs, attorneys' fees or expenses, that arise by reason of: [The above policy form may be issued to afford either Standard Coverage or Extended Coverage. In addition to the above Exclusions from Coverage, the Exceptions from Coverage in a Standard Coverage policy will also include the following Exceptions from Coverage:

1. (a) Taxes or assessments that are not shown as existing liens by the records of any taxing authority that levies taxes or assessments on real property or by the Public Records; (b) proceedings by a public agency that may result in taxes or assessments, or notices of such proceedings, whether or not shown by the records of such agency or by the Public Records.
2. Any facts, rights, interests, or claims that are not shown by the Public Records but that could be ascertained by an inspection of the Land or that may be asserted by persons in possession of the Land.
3. Easements, liens or encumbrances, or claims thereof, not shown by the Public Records.
4. Any encroachment, encumbrance, violation, variation, or adverse circumstance affecting the Title that would be disclosed by an accurate and complete land survey of the Land and not shown by the Public Records.
5. (a) Unpatented mining claims; (b) reservations or exceptions in patents or in Acts authorizing the issuance thereof; (c) water rights, claims or title to water, whether or not the matters excepted under (a), (b), or (c) are shown by the Public Records.
6. Any lien or right to a lien for services, labor or material unless such lien is shown by the Public Records at Date of Policy.
7. [Variable exceptions such as taxes, easements, CC&R's, etc. shown here.]

ALTA EXPANDED COVERAGE RESIDENTIAL LOAN POLICY (07-26-10)

EXCLUSIONS FROM COVERAGE

The following matters are expressly excluded from the coverage of this policy, and the Company will not pay loss or damage, costs, attorneys' fees, or expenses that arise by reason of:

1. (a) Any law, ordinance, permit, or governmental regulation (including those relating to building and zoning) restricting, regulating, prohibiting, or relating to
 - (i) the occupancy, use, or enjoyment of the Land;
 - (ii) the character, dimensions, or location of any improvement erected on the Land;
 - (iii) the subdivision of land; or
 - (iv) environmental protection;

or the effect of any violation of these laws, ordinances, or governmental regulations. This Exclusion 1(a) does not modify or limit the coverage provided under Covered Risk 5, 6, 13(c), 13(d), 14 or 16.

(b) Any governmental police power. This Exclusion 1(b) does not modify or limit the coverage provided under Covered Risk 5, 6, 13(c), 13(d),

- 14 or 16.
2. Rights of eminent domain. This Exclusion does not modify or limit the coverage provided under Covered Risk 7 or 8.
3. Defects, liens, encumbrances, adverse claims, or other matters
 - (a) created, suffered, assumed, or agreed to by the Insured Claimant;
 - (b) not Known to the Company, not recorded in the Public Records at Date of Policy, but Known to the Insured Claimant and not disclosed in writing to the Company by the Insured Claimant prior to the date the Insured Claimant became an Insured under this policy;
 - (c) resulting in no loss or damage to the Insured Claimant;
 - (d) attaching or created subsequent to Date of Policy (however, this does not modify or limit the coverage provided under Covered Risk 11, 16, 17, 18, 19, 20, 21, 22, 23, 24, 27 or 28); or
 - (e) resulting in loss or damage that would not have been sustained if the Insured Claimant had paid value for the Insured Mortgage.
4. Unenforceability of the lien of the Insured Mortgage because of the inability or failure of an Insured to comply with applicable doing-business laws of the state where the Land is situated.
5. Invalidity or unenforceability in whole or in part of the lien of the Insured Mortgage that arises out of the transaction evidenced by the Insured Mortgage and is based upon usury or any consumer credit protection or truth-in-lending law. This Exclusion does not modify or limit the coverage provided in Covered Risk 26.
6. Any claim of invalidity, unenforceability or lack of priority of the lien of the Insured Mortgage as to Advances or modifications made after the Insured has Knowledge that the vestee shown in Schedule A is no longer the owner of the estate or interest covered by this policy. This Exclusion does not modify or limit the coverage provided in Covered Risk 11.
7. Any lien on the Title for real estate taxes or assessments imposed by governmental authority and created or attaching subsequent to Date of Policy. This Exclusion does not modify or limit the coverage provided in Covered Risk 11(b) or 25.
8. The failure of the residential structure, or any portion of it, to have been constructed before, on or after Date of Policy in accordance with applicable building codes. This Exclusion does not modify or limit the coverage provided in Covered Risk 5 or 6.
9. Any claim, by reason of the operation of federal bankruptcy, state insolvency, or similar creditors' rights laws, that the transaction creating the lien of the Insured Mortgage, is
 - (a) a fraudulent conveyance or fraudulent transfer, or
 - (b) a preferential transfer for any reason not stated in Covered Risk 27(b) of this policy.
10. Contamination, explosion, fire, flooding, vibration, fracturing, earthquake, or subsidence.
11. Negligence by a person or an Entity exercising a right to extract or develop minerals, water, or any other substances.



Privacy Notice

Effective: October 1, 2019

Notice Last Updated: January 1, 2021

This Privacy Notice describes how First American Financial Corporation and its subsidiaries and affiliates (together referred to as "First American," "we," "us," or "our") collect, use, store, and share your information. This Privacy Notice applies to information we receive from you offline only, as well as from third parties, when you interact with us and/or use and access our services and products ("Products"). For more information about our privacy practices, including our online practices, please visit <https://www.firstam.com/privacy-policy/>. The practices described in this Privacy Notice are subject to applicable laws in the places in which we operate.

What Type Of Information Do We Collect About You? We collect a variety of categories of information about you. To learn more about the categories of information we collect, please visit <https://www.firstam.com/privacy-policy/>.

How Do We Collect Your Information? We collect your information: (1) directly from you; (2) automatically when you interact with us; and (3) from third parties, including business parties and affiliates.

How Do We Use Your Information? We may use your information in a variety of ways, including but not limited to providing the services you have requested, fulfilling your transactions, comply with relevant laws and our policies, and handling a claim. To learn more about how we may use your information, please visit <https://www.firstam.com/privacy-policy/>.

How Do We Share Your Information? We do not sell your personal information. We only share your information, including to subsidiaries, affiliates, and to unaffiliated third parties: (1) with your consent; (2) in a business transfer; (3) to service providers; and (4) for legal process and protection. To learn more about how we share your information, please visit <https://www.firstam.com/privacy-policy/>.

How Do We Store and Protect Your Information? The security of your information is important to us. That is why we take commercially reasonable steps to make sure your information is protected. We use our best efforts to maintain commercially reasonable technical, organizational, and physical safeguards, consistent with applicable law, to protect your information.

How Long Do We Keep Your Information? We keep your information for as long as necessary in accordance with the purpose for which it was collected, our business needs, and our legal and regulatory obligations.

Your Choices We provide you the ability to exercise certain controls and choices regarding our collection, use, storage, and sharing of your information. You can learn more about your choices by visiting <https://www.firstam.com/privacy-policy/>.

International Jurisdictions: Our Products are offered in the United States of America (US), and are subject to US federal, state, and local law. If you are accessing the Products from another country, please be advised that you may be transferring your information to us in the US, and you consent to that transfer and use of your information in accordance with this Privacy Notice. You also agree to abide by the applicable laws of applicable US federal, state, and local laws concerning your use of the Products, and your agreements with us.

We may change this Privacy Notice from time to time. Any and all changes to this Privacy Notice will be reflected on this page, and where appropriate provided in person or by another electronic method. **YOUR CONTINUED USE, ACCESS, OR INTERACTION WITH OUR PRODUCTS OR YOUR CONTINUED COMMUNICATIONS WITH US AFTER THIS NOTICE HAS BEEN PROVIDED TO YOU WILL REPRESENT THAT YOU HAVE READ AND UNDERSTOOD THIS PRIVACY NOTICE.**

Contact Us dataprivacy@firstam.com or toll free at 1-866-718-0097.



For California Residents

If you are a California resident, you may have certain rights under California law, including but not limited to the California Consumer Privacy Act of 2018 ("CCPA"). All phrases used in this section shall have the same meaning as those phrases are used under California law, including the CCPA.

Right to Know. You have a right to request that we disclose the following information to you: (1) the categories of **personal information** we have collected about or from you; (2) the categories of sources from which the **personal information** was collected; (3) the business or commercial purpose for such collection and/or disclosure; (4) the categories of third parties with whom we have shared your **personal information**; and (5) the specific pieces of your **personal information** we have collected. To submit a verified request for this information, go to our online privacy policy at www.firstam.com/privacy-policy to submit your request or call toll-free at 1-866-718-0097. You may also designate an authorized agent to submit a request on your behalf by going to our online privacy policy at www.firstam.com/privacy-policy to submit your request or by calling toll-free at 1-866-718-0097.

Right of Deletion. You also have a right to request that we delete the **personal information** we have collected from and about you. This right is subject to certain exceptions available under the CCPA and other applicable law. To submit a verified request for deletion, go to our online privacy policy at www.firstam.com/privacy-policy to submit your request or call toll-free at 1-866-718-0097. You may also designate an authorized agent to submit a request on your behalf by going to our online privacy policy at www.firstam.com/privacy-policy to submit your request or by calling toll-free at 1-866-718-0097.

Verification Process. For either a request to know or delete, we will verify your identity before responding to your request. To verify your identity, we will generally match the identifying information provided in your request with the information we have on file about you. Depending on the sensitivity of the information requested, we may also utilize more stringent verification methods to verify your identity, including but not limited to requesting additional information from you and/or requiring you to sign a declaration under penalty of perjury.

Notice of Sale. We do not sell California resident information, nor have we sold California resident information in the past 12 months. We have no actual knowledge of selling the information of minors under the age of 16.

Right of Non-Discrimination. You have a right to exercise your rights under California law, including under the CCPA, without suffering discrimination. Accordingly, First American will not discriminate against you in any way if you choose to exercise your rights under the CCPA.

Notice of Collection. To learn more about the categories of **personal information** we have collected about California residents over the last 12 months, please see "What Information Do We Collect About You" in <https://www.firstam.com/privacy-policy>. To learn about the sources from which we have collected that information, the business and commercial purpose for its collection, and the categories of third parties with whom we have shared that information, please see "How Do We Collect Your Information", "How Do We Use Your Information", and "How Do We Share Your Information" in <https://www.firstam.com/privacy-policy>.

Notice of Sale. We have not sold the **personal information** of California residents in the past 12 months.

Notice of Disclosure. To learn more about the categories of **personal information** we may have disclosed about California residents in the past 12 months, please see "How Do We Use Your Information" and "How Do We Share Your Information" in <https://www.firstam.com/privacy-policy>.

state	county	city	address1	address2	date
California		95126 San Jose	478 Stockton Avenue		1/1/1970
California	Alameda	San Lorenzo	17283 Via Annette Dr		2/6/2004
California	Alameda	San Lorenzo	17283 Via Annette Dr		2/6/2004
California	Alameda	San Leandro	1735 138th Ave		2/18/2004
California	Alameda	San Leandro	1735 138th Ave		2/18/2004
California	Alameda	Newark	37120 Spruce St G		2/29/2004
California	Alameda	Hayward	333 Jackson St 219		3/12/2004
California	Alameda	Hayward	333 Jackson St 219		3/12/2004
California	Alameda	Hayward	1032 Central Blvd		6/9/2004
California	Alameda	Hayward	1032 Central Blvd		6/9/2004
California	Alameda	Hayward	231 Culp Ave		8/29/2004
California	Alameda	Hayward	231 Culp Ave		8/29/2004
California	Alameda	Union City	32673 Brenda Way 3		9/28/2004
California	Alameda	Union City	32673 Brenda Way 3		9/28/2004
California	Alameda	Pleasanton	6443 Alisal St		1/19/2005
California	Alameda	San Leandro	872 Donovan Dr		5/4/2005
California	Alameda	San Leandro	14446 Elm St		5/31/2005
California	Alameda	Hayward	27948 Pueblo Serena Way		1/9/2006
California	Alameda	Union City	2351 Hartford Drive		4/7/2006
California	Alameda	Union City	2351 Hartford Drive		4/7/2006
California	Alameda	Fremont	35856 Toledo Court		7/28/2006
California	Alameda	San Lorenzo	1302 Via San Juan Street		10/25/2007
California	Alameda	San Leandro	1553 Santa Maria Road		11/28/2007
California	Alameda	San Leandro	1553 Santa Maria Road		11/28/2007
California	Alameda	Hayward	698 Overhill Drive		5/16/2008
California	Alameda	Hayward	698 Overhill Drive		5/16/2008
California	Alameda	Berkeley	2240 9th Street		7/19/2008
California	Alameda	Oakland	923 39th Street		11/25/2008
California	Alameda	San Lorenzo	16150 Arriba Viaduct		4/8/2009
California	Alameda	Pleasanton	818 Angela Street		3/10/2010
California	Alameda	Pleasanton	818 Angela Street		3/10/2010
California	Alameda	Castro Valley	19127 Santa Maria Avenue		3/24/2010
California	Alameda	Castro Valley	19127 Santa Maria Avenue		3/24/2010
California	Alameda	Oakland	1950 86th Avenue		12/7/2015
California	Alameda	Oakland	1950 86th Avenue		12/7/2015
California	Butte	Oroville	1940 Helman St		2/4/2004
California	Butte	Oroville	1940 Helman St		2/4/2004
California	Butte	Oroville	110 Greenback Dr		2/5/2004
California	Butte	Oroville	110 Greenback Dr		2/5/2004
California	Butte	Oroville	2437 Oro Quincy Hwy		3/17/2004
California	Butte	Oroville	2437 Oro Quincy Hwy		3/17/2004
California	Butte	Paradise	6441 Moss Ln		3/31/2004
California	Butte	Paradise	6441 Moss Ln		3/31/2004
California	Butte	Magalia	3 Jordan Hill Rd		3/31/2004
California	Butte	Biggs	2164 Larkin		4/9/2004
California	Butte	Biggs	2164 Larkin		4/9/2004

California	Butte	Chico	939 W East Ave 4	4/19/2004
California	Butte	Chico	939 W East Ave 4	4/19/2004
California	Butte	Oroville	126 Canyon Highlands Dr	5/5/2004
California	Butte	Oroville	126 Canyon Highlands Dr	5/5/2004
California	Butte	Oroville	208 Misty View Ln	5/10/2004
California	Butte	Oroville	208 Misty View Ln	5/10/2004
California	Butte	Chico	853 E 7th St	7/14/2004
California	Butte	Oroville	2750 De Bangor Hwy	7/21/2004
California	Butte	Paradise	538 Castle	7/23/2004
California	Butte	Paradise	538 Castle	7/23/2004
California	Butte	Oroville	2720 Oro Dam Blvd 6a	8/3/2004
California	Butte	Oroville	2720 Oro Dam Blvd 6a	8/3/2004
California	Butte	Chico	453 Posada Way 12	8/4/2004
California	Butte	Chico	453 Posada Way 12	8/4/2004
California	Butte	Magalia	14723 Gold Cone Dr	9/21/2004
California	Butte	Biggs	488 G St	10/26/2004
California	Butte	Biggs	488 G St	10/26/2004
California	Butte	Oroville	1130 Tehama St	1/12/2005
California	Butte	Oroville	1130 Tehama St	1/12/2005
California	Butte	Chico	1056 E 8th St	3/18/2005
California	Butte	Chico	1056 E 8th St	3/18/2005
California	Butte	Oroville	1915 Plumas St	6/9/2005
California	Butte	Durham	9606 Fimple Rd	7/15/2005
California	Butte	Chico	696 7th E St	10/19/2005
California	Butte	Chico	1402 Pomona Ln	11/17/2005
California	Butte	Oroville	2794 Oak Knoll Way	11/30/2005
California	Butte	Chico	997 E 16th St	12/15/2005
California	Butte	Chico	997 E 16th St	12/15/2005
California	Butte	Gridley	233 Kentucky Street	2/21/2006
California	Butte	Gridley	233 Kentucky Street	2/21/2006
California	Butte	Gridley	275 Kentucky St	2/21/2006
California	Butte	Gridley	275 Kentucky St	2/21/2006
California	Butte	Paradise	5955 Hazel Way	5/25/2006
California	Butte	Oroville	91 Toyon Hills Drive	2/23/2007
California	Butte	Chico	1735 Magnolia Avenue	2/26/2007
California	Butte	Chico	1735 Magnolia Avenue	2/26/2007
California	Butte	Oroville	165 Hurles Circle	3/18/2007
California	Butte	Oroville	165 Hurles Circle	3/18/2007
California	Butte	Oroville	4210 Oro Bangor Highway	6/1/2007
California	Butte	Oroville	4210 Oro Bangor Highway	6/1/2007
California	Butte	Palermo	2398 Louis Avenue	8/27/2007
California	Butte	Palermo	2398 Louis Avenue	8/27/2007
California	Butte	Oroville	2349 Via Madero	9/11/2007
California	Butte	Oroville	1616 Oro Dam Boulevard	10/29/2007
California	Butte	Oroville	1616 Oro Dam Boulevard	10/29/2007
California	Butte	Oroville	1660 20th Street	1/31/2008
California	Butte	Oroville	1660 20th Street	1/31/2008

California	Butte	Oroville	3 Alverda Drive	5/13/2008
California	Butte	Oroville	3 Alverda Drive	5/13/2008
California	Butte	Chico	1024 Neal Dow Avenue	6/7/2008
California	Butte	Honcut	16 Truxton Court	9/2/2008
California	Butte	Honcut	16 Truxton Court	9/2/2008
California	Butte	Oroville	1840 7th Street	9/17/2008
California	Butte	Oroville	1840 7th Street	9/17/2008
California	Butte	Chico	729 Nord Avenue	9/30/2008
California	Butte	Chico	729 Nord Avenue	9/30/2008
California	Butte	Oroville	5075 Lower Wyandotte Avenue	4/7/2009
California	Butte	Oroville	1960 Rose Street	4/7/2009
California	Butte	Oroville	1960 Rose Street	4/7/2009
California	Butte	Oroville	5075 Lower Wyandotte Avenue	4/7/2009
California	Butte	Gridley	124 East Gridley Road	5/14/2010
California	Butte	Gridley	124 East Gridley Road	5/14/2010
California	Butte	Durham	8200 Durnel Drive	5/22/2010
California	Butte	Durham	8200 Durnel Drive	5/22/2010
California	Calaveras	Mountain Ranch	5645 Doster Rd	12/20/2004
California	Calaveras	Mountain Ranch	5645 Doster Rd	12/20/2004
California	Contra Costa	Rodeo	1120 4th St	7/8/2004
California	Contra Costa	Rodeo	1120 4th St	7/8/2004
California	Contra Costa	Antioch	1927 Birch Ave	12/12/2004
California	Contra Costa	Martinez	625 Marina Vista St	3/22/2005
California	Contra Costa	Martinez	625 Marina Vista St	3/22/2005
California	Contra Costa	Richmond	2420 Esmond Avenue	12/5/2006
California	Contra Costa	El Sobrante	2211 Rancho Road	9/20/2007
California	Contra Costa	El Sobrante	2211 Rancho Road	9/20/2007
California	Contra Costa	Richmond	712 Bradford Drive	7/29/2008
California	Contra Costa	Richmond	712 Bradford Drive	7/29/2008
California	Contra Costa	Brentwood	638 Summerwood Drive	2/11/2010
California	Contra Costa	Brentwood	638 Summerwood Drive	2/11/2010
California	Contra Costa	Crockett	815 1st Avenue	12/9/2010
California	Contra Costa	Crockett	815 1st Avenue	12/9/2010
California	Contra Costa	Bay Point	71 Mountain View Avenue	3/22/2011
California	Contra Costa	Bay Point	71 Mountain View Avenue	3/22/2011
California	Contra Costa	Brentwood	1880 East Eden Plains Street	10/2/2014
California	Contra Costa	Brentwood	1880 East Eden Plains Street	10/2/2014
California	Contra Costa	Concord	5075 Commerical Circle	5/14/2020
California	Del Norte	Crescent City	1733 Wildwood Ln	4/14/2004
California	Del Norte	Crescent City	1733 Wildwood Ln	4/14/2004
California	El Dorado	El Dorado	6841 Union Mine Rd	4/29/2004
California	El Dorado	El Dorado	6841 Union Mine Rd	4/29/2004
California	Fresno	Reedley	22134 E Hogan Ave	1/15/2004
California	Fresno	Reedley	22134 E Hogan Ave	1/15/2004
California	Fresno	Fresno	12884 S Elm Ave	7/15/2004
California	Fresno	Fresno	12884 S Elm Ave	7/15/2004
California	Fresno	Fresno	1315 E Cornell	7/15/2004

California	Fresno	Fresno	1315 E Cornell	7/15/2004
California	Fresno	Fresno	7090 N Fruit Ave 140	7/29/2004
California	Fresno	Coalinga	47932 Lost Hills Rd	8/30/2004
California	Fresno	Fresno	4822 E Mono St	6/9/2005
California	Fresno	Fresno	4822 E Mono St	6/9/2005
California	Fresno	San Joaquin	2243 Eldorado S B	3/10/2006
California	Fresno	Fresno	2540 North Floyd Avenue	11/24/2006
California	Fresno	Fresno	2540 North Floyd Avenue	11/24/2006
California	Fresno	Caruthers	14594 South Elm Avenue	11/28/2006
California	Fresno	Caruthers	14594 South Elm Avenue	11/28/2006
California	Fresno	Fresno	8971 Mountain View	12/13/2006
California	Fresno	Fresno	8971 Mountain View	12/13/2006
California	Fresno	Fowler	6424 South Fowler Avenue	8/21/2007
California	Fresno	Reedley	20069 Clayton Avenue	12/8/2007
California	Fresno	Reedley	20069 Clayton Avenue	12/8/2007
California	Fresno	Fresno	4409 East Hedges Avenue A	12/16/2008
California	Fresno	Dos Palos	43186 Merrill Avenue	4/15/2010
California	Fresno	Dos Palos	43186 Merrill Avenue	4/15/2010
California	Fresno	Clovis	287 West Barstow Avenue 125k	10/26/2012
California	Fresno	Fresno	3001 West Swift Ave Avenue 1C	8/6/2013
California	Fresno	Fresno	3001 West Swift Ave Avenue 1C	8/6/2013
California	Fresno	Squaw Valley	46992 Creekside Road	11/18/2013
California	Fresno	Fresno	4851 North N Cedar Ave Avenue	1/6/2014
California	Fresno	Fresno	3852 East E Olive Ave Avenue 2	1/14/2014
California	Fresno	Fresno	3852 East E Olive Ave Avenue 2	1/14/2014
California	Fresno	Fresno	3025 East E Gettysburg Ave Ave	1/21/2014
California	Fresno	Fresno	3025 East E Gettysburg Ave Ave	1/21/2014
California	Fresno	Fresno	7675 N First Street Box 203	9/6/2015
California	Fresno	Fresno	4102 E North Avenue	12/24/2015
California	Fresno	Fresno	2715 N Millbrook Avenue	2/3/2016
California	Fresno	Fresno	2715 N Millbrook Avenue	2/3/2016
California	Glenn	Willows	5627 County Road 69	5/12/2004
California	Glenn	Willows	5627 County Road 69	5/12/2004
California	Humboldt	Fortuna	1788 Penn Ave	3/2/2004
California	Humboldt	Fortuna	1788 Penn Ave	3/2/2004
California	Humboldt	Mckinleyville	2331 Central Ave 4	3/25/2004
California	Humboldt	Eureka	1984 Gage Ln	4/27/2004
California	Humboldt	Blue Lake	113 Raymar Ave	5/9/2005
California	Humboldt	Eureka	1034 14th St	6/6/2005
California	Humboldt	Eureka	1034 14th St	6/6/2005
California	Humboldt	Eureka	1323 Summer Street	6/15/2006
California	Humboldt	Arcata	258 Lupin Avenue	8/30/2006
California	Humboldt	Arcata	258 Lupin Avenue	8/30/2006
California	Imperial	Holtville	819 1/2 Fern St	1/28/2004
California	Imperial	Holtville	819 1/2 Fern St	1/28/2004
California	Imperial	Holtville	2300 Slayton Rd	2/5/2004
California	Imperial	Seeley	2205 Haskell Rd	7/20/2004

California	Imperial	Holtville	819 1/2 Fern Ave	3/20/2006
California	Imperial	Holtville	819 1/2 Fern Ave	3/20/2006
California	Kern	Shafter	18478 S Shafter Ave	1/23/2004
California	Kern	Shafter	18478 S Shafter Ave	1/23/2004
California	Kern	Delano	1305 20th Ave	2/4/2004
California	Kern	Delano	1305 20th Ave	2/4/2004
California	Kern	Bakersfield	8614 Fuller	2/22/2004
California	Kern	Bakersfield	2600 Norman Ave	5/26/2004
California	Kern	Bakersfield	2600 Norman Ave	5/26/2004
California	Kern	Shafter	31396 Burbank Ave	6/12/2004
California	Kern	Taft	412 Kern St	8/26/2004
California	Kern	Lake Isabella	3105 Wenyor	9/21/2004
California	Kern	Lake Isabella	3105 Wenyor	9/21/2004
California	Kern	Ridgecrest	709 W Atkins Ave	12/9/2004
California	Kern	Bakersfield	321 Oakdale Dr	3/15/2005
California	Kern	Bakersfield	2714 Allen Rd	3/22/2005
California	Kern	Bakersfield	2714 Allen Rd	3/22/2005
California	Kern	Taft	217 Lierly St	6/20/2005
California	Kern	Bakersfield	2314 Center St	10/19/2005
California	Kern	Bakersfield	200 Miraflores	2/28/2006
California	Kern	Bakersfield	200 Miraflores	2/28/2006
California	Kern	Bakersfield	101 Agarnsey Ln	3/20/2006
California	Kern	Bakersfield	101 Agarnsey Ln	3/20/2006
California	Kern	Bakersfield	109 Clyde Street	4/26/2006
California	Kern	Bakersfield	109 Clyde Street	4/26/2006
California	Kern	Bakersfield	200 Miraflores Avenue	3/18/2007
California	Kern	Bakersfield	200 Miraflores Avenue	3/18/2007
California	Kern	Ridgecrest	345 West Moyer Avenue	6/4/2007
California	Kern	Ridgecrest	345 West Moyer Avenue	6/4/2007
California	Kern	Lamont	10224 San Emidio Street	7/11/2007
California	Kern	Lamont	10224 San Emidio Street	7/11/2007
California	Kern	Lamont	8008 Middleton Lane	5/19/2008
California	Kern	Lamont	8008 Middleton Lane	5/19/2008
California	Kern	Johannesburg	405 Broadway Avenue	10/9/2008
California	Kern	Johannesburg	405 Broadway Avenue	10/9/2008
California	Kern	Bakersfield	8th Street	6/22/2009
California	Kern	Bakersfield	3801 Newcombe Court	3/3/2011
California	Kern	Bakersfield	3801 Newcombe Court	3/3/2011
California	Kern	Bakersfield	3804 La Tonia Court	3/3/2011
California	Kern	Bakersfield	3804 La Tonia Court	3/3/2011
California	Kern	Bakersfield	218 El Tejon Avenue	7/8/2011
California	Kern	Bakersfield	218 El Tejon Avenue	7/8/2011
California	Kern	Bakersfield	7601 Redbank	12/13/2011
California	Kern	Bakersfield	7601 Redbank	12/13/2011
California	Kings	Unincorporated	6260 Barstow Ave	5/21/2004
California	Kings	Unincorporated	6260 Barstow Ave	5/21/2004
California	Kings	Hanford	11111 9 3/4 Avenue	4/16/2007

California	Kings	Hanford	11111 9 3/4 Avenue	4/16/2007
California	Lake	Lakeport	525 Esplanade St	1/27/2004
California	Lake	Clearlake	13660 East Lake Dr	4/19/2004
California	Lake	Clearlake	13660 East Lake Dr	4/19/2004
California	Lake	Clearlake	15888 19th St	4/28/2004
California	Lake	Clearlake	15888 19th St	4/28/2004
California	Lake	Finley	3424 Stone Dr	9/15/2004
California	Lake	Finley	3424 Stone Dr	9/15/2004
California	Lake	Lower Lake	10243 Siegler Canyon Rd	11/17/2004
California	Lake	Lower Lake	10243 Siegler Canyon Rd	11/17/2004
California	Lake	Clearlake	16537 35th Ave	6/18/2005
California	Lake	Nice	6643 Collier	2/15/2006
California	Lake	Clearlake	13820 Manakee Drive	1/20/2010
California	Lake	Clearlake	13820 Manakee Drive	1/20/2010
California	Los Angeles	Redondo Beach	208 B Ave	1/4/2004
California	Los Angeles	Los Angeles	2742 Lanfranco St 7	1/7/2004
California	Los Angeles	Covina	444 Citrus N Ave	1/13/2004
California	Los Angeles	Santa Fe Springs	11462 Telegraph Rd	1/14/2004
California	Los Angeles	Littlerock	8632 Avenue U E	1/21/2004
California	Los Angeles	Long Beach	2520 Pacific Coast E Hwy 221	1/27/2004
California	Los Angeles	Lancaster	3995 Avenue H W	3/3/2004
California	Los Angeles	East Los Angeles	4135 Floral Ave	3/5/2004
California	Los Angeles	Compton	1016 Poinsettia S Ave	3/10/2004
California	Los Angeles	Llano	25757 V E Ave	3/24/2004
California	Los Angeles	Palmdale	38233 Hendon Dr	4/3/2004
California	Los Angeles	Torrance	4111 Pacific Coast Highway 308	4/11/2004
California	Los Angeles	Norwalk	11026 Imperial E Hwy 10	4/21/2004
California	Los Angeles	Los Angeles	560 Keenan Ave	5/12/2004
California	Los Angeles	La Canada Flintri	5016 Angeles Crest Hwy	5/25/2004
California	Los Angeles	Los Angeles	5320 1/2 Ithaca Ave	6/22/2004
California	Los Angeles	Whittier	8171 Washington Ave	6/24/2004
California	Los Angeles	Long Beach	1401 11 E St	7/1/2004
California	Los Angeles	Signal Hill	2210 Gaviota N Ave C	7/6/2004
California	Los Angeles	Glendora	19104 Manua Loa	7/21/2004
California	Los Angeles	Los Angeles	21150 Hobart	8/18/2004
California	Los Angeles	La Puente	410 Evanwood Ave	9/22/2004
California	Los Angeles	Baldwin Park	3109 Robinette Ave	9/28/2004
California	Los Angeles	San Dimas	1717 Monte Vista Dr	10/7/2004
California	Los Angeles	Pomona	320 Jefferson W Ave	10/19/2004
California	Los Angeles	Lynwood	10868 Drury Ln	10/29/2004
California	Los Angeles	El Monte	11828 Emery St	11/18/2004
California	Los Angeles	El Monte	4350 Ranger Ave	11/29/2004
California	Los Angeles	La Puente	18631 Altario St	1/13/2005
California	Los Angeles	Lancaster	42705 6th E St	2/3/2005
California	Los Angeles	Downey	9322 Stamps Ave	2/18/2005
California	Los Angeles	City Of Commerce	5820 Ramon Ct	4/14/2005
California	Los Angeles	San Pedro	975 5th W St	8/3/2005

California	Los Angeles	Winnetka	8474 Quartz Ave	9/28/2005
California	Los Angeles	Van Nuys	15149 Domino St	11/8/2005
California	Los Angeles	Whittier	6133 Mcnees Ave	1/14/2006
California	Los Angeles	Panorama City	8154 Allott	1/19/2006
California	Los Angeles	Wilmington	1724 Fries Ave	2/17/2006
California	Los Angeles	Gardena	14903 Chadron Ave 1	3/1/2006
California	Los Angeles	Los Angeles	1406 Gordon Street	3/26/2006
California	Los Angeles	Long Beach	2124 Mc Kenzie Avenue	4/25/2006
California	Los Angeles	Lancaster	44634 Date Avenue	6/2/2006
California	Los Angeles	Shadow Hills	10339 Johanna Avenue	6/22/2006
California	Los Angeles	Los Angeles	123 S Lake Street	7/14/2006
California	Los Angeles	Sylmar	12600 Bradley Street	7/19/2006
California	Los Angeles	Diamond Bar	2620 Castlerock Road	8/1/2006
California	Los Angeles	Covina	19850 Arrow Highway	8/6/2006
California	Los Angeles	Los Angeles	3015 Sunnynook Drive	8/11/2006
California	Los Angeles	Palmdale	38566 East 35th Street	10/3/2006
California	Los Angeles	Los Angeles	244 47th Place	10/12/2006
California	Los Angeles	Los Angeles	244 West 47th Place	10/12/2006
California	Los Angeles	Pomona	1347 Cambrin Road	12/7/2006
California	Los Angeles	Los Angeles	11630 West 207th Street	12/7/2006
California	Los Angeles	Cerritos	12513 Sandy Creek Lane	3/9/2007
California	Los Angeles	Long Beach	1624 Junipero Avenue	4/4/2007
California	Los Angeles	Whittier	10816 Townley Drive	5/11/2007
California	Los Angeles	Huntington Park	2505 Olive Street	5/15/2007
California	Los Angeles	South Gate	2634 Palm Place	5/29/2007
California	Los Angeles	Pomona	260 La Verne Avenue	7/12/2007
California	Los Angeles	Lancaster	45448 Elm	7/14/2007
California	Los Angeles	Wilmington	1630 Sandison Street	7/20/2007
California	Los Angeles	Los Angeles	321 Westminster Avenue	8/9/2007
California	Los Angeles	Los Angeles	1216 Hanover Avenue	8/12/2007
California	Los Angeles	Huntington Park	6418 Seville	9/18/2007
California	Los Angeles	Los Angeles	359 71st Street	10/10/2007
California	Los Angeles	Diamond Bar	749 Featherwood Drive	11/1/2007
California	Los Angeles	Long Beach	3613 La Jara Street	11/14/2007
California	Los Angeles	Los Angeles	3744 59th Street	12/20/2007
California	Los Angeles	Van Nuys	7400 Sepulveda Boulevard	2/12/2008
California	Los Angeles	Los Angeles	218 1/2 54th Street	3/14/2008
California	Los Angeles	Los Angeles	4154 Compton Avenue	4/17/2008
California	Los Angeles	Downey	10350 Haledon Avenue	5/21/2008
California	Los Angeles	Baldwin Park	4442 Edra Avenue	6/16/2008
California	Los Angeles	Encino	17448 Ventura Boulevard	8/11/2008
California	Los Angeles	Bellflower	17122 Downey Avenue	11/2/2008
California	Los Angeles	Huntington Park	2409 Olive Street	11/18/2008
California	Los Angeles	Long Beach	1875 Lime Avenue	12/22/2008
California	Los Angeles	Los Angeles	6118 Hooper Street	4/24/2009
California	Los Angeles	Bell	3717 Bell Avenue	6/6/2009
California	Los Angeles	Los Angeles	5170 South Normandie Avenue	1/3/2010

California	Los Angeles	Los Angeles	2109 Estrella Avenue	2/2/2010
California	Los Angeles	Long Beach	2345 East Harding Street	2/4/2010
California	Los Angeles	Long Beach	2454 Easy Avenue	2/10/2010
California	Los Angeles	Santa Fe Springs	13310 Telegraph Road	4/14/2010
California	Los Angeles	Bell Gardens	7534 Purdy Street	5/1/2010
California	Los Angeles	Inglewood	8815 South Van Ness Avenue	5/4/2010
California	Los Angeles	Los Angeles	6516 South Main Street	6/2/2010
California	Los Angeles	Norwalk	12618 Studebaker Road	6/14/2010
California	Los Angeles	Hawthorne	12600 Prairie Avenue	7/19/2010
California	Los Angeles	Hawthorne	2851 West 120th Street	7/22/2010
California	Los Angeles	Los Angeles	213 1/2 West 66 Street	9/21/2010
California	Los Angeles	Hawthorne	13611 Doty Avenue	2/3/2011
California	Los Angeles	Los Angeles	1564 East 117th Street	4/4/2013
California	Los Angeles	Artesia	11635 Artesia Boulevard	5/1/2013
California	Los Angeles	Beverly Hills	712 North Rexford Drive	6/1/2013
California	Los Angeles	Covina	771 Rancho Simi Drive	6/1/2016
California	Los Angeles	Compton	14502 S Keene Ave	8/14/2016
California	Los Angeles	Gardena	1218 W 134th St	9/25/2016
California	Los Angeles	North Hollywood	7829 Nagle Av	12/10/2017
California	Los Angeles	Lancaster	42835 San Francisco Av	12/10/2017
California	Madera	Chowchilla	18899 Road 16	4/28/2004
California	Madera	Chowchilla	1304 Colusa Ave A	1/25/2005
California	Madera	Madera	21442 Avenue 19 Ave	2/10/2005
California	Madera	Madera	815 East Clinton Avenue	8/29/2006
California	Madera	Madera	18697 Avenue Pass	8/21/2007
California	Madera	Madera	512 Fein Street	8/25/2007
California	Madera	Madera	35626 14 1/2 Avenue	2/1/2008
California	Madera	Madera	13577 20th Avenue	9/4/2008
California	Madera	Madera	19184 Ave 18	5/15/2014
California	Madera	Madera	25816 Avenue 18 1/2	6/14/2016
California	Madera	Madera	11265 Iowa Av	12/27/2017
California	Mendocino	Fort Bragg	16900 Franklin Road	5/9/2006
California	Mendocino	Willits	65000 Sherwood Ridge Road	2/20/2008
California	Mendocino	Redwood Valley	9800 West Road	4/9/2009
California	Mendocino	Philo	3500 Little Mill Creek Road	5/6/2010
California	Mendocino	Fort Bragg	621 West St	9/16/2016
California	Mendocino	Hopland	14410 Mountain House Rd	9/21/2016
California	Merced	Merced	2536 Lobo	2/4/2004
California	Merced	Stevinson	18910 W 6th St	2/10/2004
California	Merced	Merced	3613 N Garner Rd	2/27/2004
California	Merced	Livingston	5679 Arena Way	4/6/2004
California	Merced	Hilmar	20295 August Rd	4/15/2004
California	Merced	Cressey	9835 Cressey	6/3/2004
California	Merced	Delhi	16235 Redbud Ct	6/29/2004
California	Merced	South Dos Palos	8827 W K St	7/23/2004
California	Merced	Winton	9605 Eucalyptus Ave	8/8/2004
California	Merced	Winton	6280 Central Ave	8/8/2004

California	Merced	Hilmar	19511 Williams Ave	10/13/2004
California	Merced	Merced	321 S 59 S Hwy	1/3/2005
California	Merced	Gustine	8450 Highway 33 S Hwy	3/2/2005
California	Merced	Atwater	9000 Moran Ave	5/11/2005
California	Merced	Atwater	1236 Hull Rd	9/23/2005
California	Merced	Stevinson	23875 Second Avenue	3/27/2006
California	Merced	Los Banos	313 J Street	8/11/2006
California	Merced	Atwater	1001 Sandpiper Way	11/15/2006
California	Merced	Delhi	8620 Hinton	11/15/2006
California	Merced	Merced	824 S Freya	1/25/2007
California	Merced	Winton	7409 Amanda Drive	3/13/2007
California	Merced	Merced	2499 East Gerard Avenue	3/21/2007
California	Merced	Merced	14717 East 272nd	9/6/2007
California	Merced	Hilmar	250 N Union	10/12/2007
California	Merced	Merced	5 West 25th Street 2	1/16/2008
California	Merced	Stevinson	2917 Cemetery Road	2/20/2008
California	Merced	Stevinson	2991 Cemetery	2/20/2008
California	Merced	Winton	6814 Arlene Way	3/12/2008
California	Merced	Atwater	4146 South Elliott Road	8/11/2008
California	Merced	Delhi	15575 August Avenue	9/8/2008
California	Merced	Ballico	11368 North Santa Fe Avenue	1/10/2010
California	Merced	Hilmar	19542 East First Street	4/1/2010
California	Merced	Winton	7125 North Vine Avenue	4/21/2010
California	Merced	Stevinson	2228 Nelander Avenue	4/27/2010
California	Merced	Livingston	15290 Sunset Drive	5/22/2010
California	Merced	Delhi	9640 Sands Road	6/6/2010
California	Merced	Winton	7040 Myrtle Avenue	2/8/2016
California	Merced	Atwater	2521 Boulder Dr	9/21/2016
California	Monterey	Salinas	1769 Yosemite Cir	5/21/2004
California	Monterey	Pacific Grove	316 Prescott Ln	7/16/2004
California	Monterey	Salinas	1233 East Polk Street	6/20/2007
California	Monterey	Salinas	18840 Northeast Eisenhowere I	6/20/2007
California	Monterey	Greenfield	424 7th Avenue	9/19/2010
California	Nevada	Grass Valley	439 Neal St 1	7/30/2004
California	Orange	Laguna Beach	985 Pacific Coast N Hwy	2/1/2004
California	Orange	Buena Park	7555 Beach Blvd 128	2/10/2004
California	Orange	Irvine	173 Topeka	2/11/2004
California	Orange	Tustin	13624 Estero Cir	4/24/2004
California	Orange	Santa Ana	1137 Mcfadden W	7/7/2004
California	Orange	Westminster	7681 Baylor Dr	7/15/2004
California	Orange	La Habra	2320 Story Ave	7/16/2004
California	Orange	Garden Grove	8062 Garden Grove Blvd 241	9/21/2004
California	Orange	Orange	2135 Almond W St	10/15/2004
California	Orange	Santa Ana	1233 Genoa S Dr	11/30/2004
California	Orange	Cypress	4812 Grace Avenue	4/10/2006
California	Orange	Westminster	9851 Bolsa Avenue	5/5/2006
California	Orange	Westminster	5051 Princeton Avenue	5/17/2006

California	Orange	La Palma	4761 Sharon Drive A	7/17/2006
California	Orange	Stanton	10698 Court Street	9/15/2006
California	Orange	Stanton	7701 Westbrook Way	4/19/2007
California	Orange	Yorba Linda	5471 Jefferson Street	11/13/2007
California	Orange	Fullerton	641 Commonwealth Avenue	12/7/2007
California	Orange	Anaheim	131 Magnolia Avenue	3/21/2008
California	Orange	Anaheim	3554 West Cornelia Circle	3/24/2008
California	Orange	Anaheim	1819 Cris	3/27/2008
California	Orange	Anaheim	1261 Placentia Street	3/29/2008
California	Orange	Anaheim	2500 East Terrace Street	4/8/2008
California	Orange	Santa Ana	1314 Harbor Boulevard	4/9/2008
California	Orange	Garden Grove	9755 Bixby Avenue	4/11/2008
California	Orange	Costa Mesa	929 Joann Street	5/13/2008
California	Orange	Santa Ana	3012 Halladay	5/19/2008
California	Orange	Santa Ana	412 Baker Street	5/21/2008
California	Orange	Orange	207 Esplande Street	5/30/2008
California	Orange	Santa Ana	702 Santa Ana Boulevard	7/14/2008
California	Orange	Anaheim	622 Velare Avenue	9/16/2008
California	Orange	Westminster	13100 Goldenwest Street	4/28/2009
California	Orange	Santa Ana	1450 Auto Drive	5/11/2009
California	Orange	Garden Grove	10042 Lampson Avenue	5/13/2009
California	Orange	Westminster	6942 Garden Grove Boulevard	5/21/2009
California	Orange	Buena Park	7111 Beach Boulevard	2/10/2010
California	Orange	Garden Grove	13691 Barnett Way	2/13/2010
California	Orange	Anaheim	1303 West Marlboro Avenue	2/22/2010
California	Orange	Placentia	745 Dunn	3/16/2010
California	Orange	Irvine	87 Pinestone	3/23/2010
California	Orange	Orange	2300 North Tustin Avenue	3/29/2010
California	Orange	Huntington Beach	8230 Talbert	4/7/2010
California	Orange	Santa Ana	4417 Morningside	4/28/2010
California	Orange	Brea	2595 Imperial Highway	5/20/2010
California	Orange	Santa Ana	800 South Sullivan Street D3	12/23/2011
California	Orange	Anaheim	10141 Gravier St	12/8/2017
California	Plumas	Portola	5630 Casey Jones Road	4/14/2006
California	Plumas	Chester	460 Melissa Avenue	10/11/2007
California	Plumas	Quincy Junction	1426 Butterfly Valley Road	2/17/2010
California	Plumas	Portola	324 Bella Vista	3/9/2010
California	Riverside	Desert Hot Springs	66366 6th St	1/20/2004
California	Riverside	Riverside	344 N State 148	1/28/2004
California	Riverside	Hemet	531 Cedar Ln 2	2/7/2004
California	Riverside	Perris	332 W 11th St	2/8/2004
California	Riverside	Hemet	1675 Cobble Ln	2/11/2004
California	Riverside	Cathedral City	68557 C Street	2/16/2004
California	Riverside	Hemet	1097 N State St 2	2/18/2004
California	Riverside	Glen Avon Heights	4080 Conning	2/29/2004
California	Riverside	Corona	734 Viewtop Ln	3/12/2004
California	Riverside	El Cerrito	19078 Rising Sun Rd	3/12/2004

California	Riverside	Norco	2574 Ridgecrest	3/16/2004
California	Riverside	Hemet	772 N State	3/24/2004
California	Riverside	Hemet	225 S Elk St 36	3/30/2004
California	Riverside	Riverside	5861 Mitchell	3/31/2004
California	Riverside	Corona	995 Pomona Rd 17	4/2/2004
California	Riverside	Beaumont	34250 San Timiteo Canyon Rd	4/15/2004
California	Riverside	Beaumont	1016 Palm Ave	4/19/2004
California	Riverside	Lake Elsinore	17911 Thoreson	4/29/2004
California	Riverside	Hemet	43939 Florida Ave	5/4/2004
California	Riverside	Hemet	585 S Santa Fe	5/15/2004
California	Riverside	Winchester	33091 Willard	5/20/2004
California	Riverside	Hemet	2688 E Florida Ave 18	6/4/2004
California	Riverside	Indio	46540 Padua Cir	6/9/2004
California	Riverside	Anza	57310 Valley Vista	6/11/2004
California	Riverside	Perris	143 Perou St	6/27/2004
California	Riverside	Victorville	20197 Nandina Ave	7/9/2004
California	Riverside	Corona	1330 W 8th St 18	7/21/2004
California	Riverside	Perris	618 Bond Dr	7/29/2004
California	Riverside	San Jacinto	437 Mead	8/2/2004
California	Riverside	Moreno Valley	25204 Bridle Trail	8/29/2004
California	Riverside	Indio	47800 Madison St 169	9/21/2004
California	Riverside	Lake Matthews	17224 Cajon Dr	9/28/2004
California	Riverside	Banning	1007 Linda Vista Rd	10/26/2004
California	Riverside	Victorville	22875 Rios	11/16/2004
California	Riverside	Menifee	26814 Madera Ct	12/6/2004
California	Riverside	Hemet	4400 Florida W Ave 117	12/8/2004
California	Riverside	Hemet	41251 Rope Rd	1/29/2005
California	Riverside	Perris	4715 Wade Ave	3/3/2005
California	Riverside	San Jacinto	344 N State St Sp 196	6/15/2005
California	Riverside	Perris	19881 Gustin Rd	12/12/2005
California	Riverside	Hemet	525 Gilbert N 49	1/20/2006
California	Riverside	Lake Elsinore	34323 Sunrise Drive	1/27/2006
California	Riverside	Corona	446 Francis E St	2/2/2006
California	Riverside	San Jacinto	610 Washington E Ave	2/22/2006
California	Riverside	Hemet	25873 Riverview Lane	3/15/2006
California	Riverside	Desert Hot Sprin	13255 Mexquite Avenue	3/23/2006
California	Riverside	San Jacinto	182 De Anza	4/20/2006
California	Riverside	Nuevo	22788 Via Santana	4/21/2006
California	Riverside	Calimesa	9453 Sharondale Road	6/8/2006
California	Riverside	Riverside	11235 Cypress	6/27/2006
California	Riverside	Mountain Cente	63137 Jeraboa Road	4/12/2007
California	Riverside	Corona	379 East Rancho Road	1/2/2008
California	Riverside	Norco	3117 Shadow Canyon Circle	1/31/2008
California	Riverside	Hemet	32809 Red Mountain Road	2/18/2008
California	Riverside	Palm Springs	383 Vereda Norte	6/20/2008
California	Riverside	Perris	21747 Webster Avenue	8/7/2008
California	Riverside	Perris	21881 Oleander Avenue	8/29/2008

California	Riverside	Mira Loma	10351 Oak Bark Lane	11/12/2008
California	Riverside	Desert Hot Sprin	12155 Ocotillo Road	4/29/2009
California	Riverside	Hemet	871 San Mateo Circle	5/21/2009
California	Riverside	Temecula	29774 Calle Pantano	2/2/2010
California	Riverside	Riverside	4080 Pedley Road	2/5/2010
California	Riverside	Banning	514 East Victory Avenue	3/21/2010
California	Riverside	Riverside	11744 Hazeldell Drive	4/2/2010
California	Riverside	Riverside	12172 Severn Way	4/2/2010
California	Riverside	Perris	644 Primrose Place	4/8/2011
California	Riverside	Perris	2520 Spectacular Bid Street	7/29/2014
California	Riverside	Moreno Valley	16329 Saddleback Lane	2/3/2015
California	Riverside	Moreno Valley	25399 Todd Drive	8/15/2015
California	Riverside	Moreno Valley	16329 Saddlebrook Lane	2/9/2016
California	Riverside	Hemet	1610 Bluejay Way	3/2/2016
California	Riverside	Indio	43430 Monroe St	9/3/2016
California	Riverside	Coachella	731 Orchard St	10/4/2016
California	Riverside	Mira Loma	12332 Kern River Dr	12/6/2017
California	Riverside	Temecula	30984 Lolita Rd	12/7/2017
California	Sacramento	Sacramento	4405 23rd St	2/4/2004
California	Sacramento	Sacramento	4719 Hayford Way	2/24/2004
California	Sacramento	Sacramento	7624 Birdie Ct	3/23/2004
California	Sacramento	Sacramento	1536 Strader Ave	3/26/2004
California	Sacramento	Sacramento	5867 Auburn Blvd 30	3/30/2004
California	Sacramento	Sacramento	2530 Street S 8	4/1/2004
California	Sacramento	Rancho Cordova	10892 Walnutwood Way	4/4/2004
California	Sacramento	Elverta	2495 Rhine Way	8/5/2004
California	Sacramento	Sacramento	3534 Summer Park Dr 354	10/8/2004
California	Sacramento	Elk Grove	5354 Jade Creek	2/23/2005
California	Sacramento	Elverta	2110 Quail Ranch Court	2/28/2006
California	Sacramento	Sacramento	4144 Cabinet Circle	3/6/2006
California	Sacramento		5140 W Sherman Island Road	5/13/2006
California	Sacramento	Sacramento	7662 Country Park Drive	6/6/2006
California	Sacramento	Sacramento	5230 Palm	1/30/2007
California	Sacramento	Sacramento	2681 Fairfield Street	2/13/2007
California	Sacramento	Citrus Heights	7401 Lovato	6/23/2007
California	Sacramento	Sacramento	6316 Welty Way	12/3/2008
California	Sacramento	Galt	132 4th	4/20/2010
California	San Bernardino	Fontana	14430 Santa Ana	1/15/2004
California	San Bernardino	Ontario	844 Wysteria E Ct	1/21/2004
California	San Bernardino	Redlands	1034 Alta St	1/28/2004
California	San Bernardino	Victorville	16717 C St	1/30/2004
California	San Bernardino	Chino	11838 Central Ave 93	2/11/2004
California	San Bernardino	Rialto	349 N Lilac	2/17/2004
California	San Bernardino	Apple Valley	21845 Arapahoe St 1	2/17/2004
California	San Bernardino	Victorville	16868 Stoddard Wells Rd	2/19/2004
California	San Bernardino	Twentynine Palms	4828 Lear Ave	2/22/2004
California	San Bernardino	Hesperia	14926 Fir St	2/25/2004

California	San Bernardino	San Bernardino	1443 Cedar 23	3/9/2004
California	San Bernardino	Victorville	15330 Condor Rd	3/9/2004
California	San Bernardino	Newberry Spring	52875 Bedford Rd	3/25/2004
California	San Bernardino	Fontana	13519 Arrow Rt	3/30/2004
California	San Bernardino	Twentynine Palms	7580 Mac Rd	3/31/2004
California	San Bernardino	San Bernardino	1443 Cedar St 1	4/9/2004
California	San Bernardino	Twentynine Palms	5665 Aeronia	4/15/2004
California	San Bernardino	Baker	71759 Baker Blvd	4/16/2004
California	San Bernardino	Highland	7409 Los Feliz Dr	4/23/2004
California	San Bernardino	San Bernardino	3160 N State St	4/23/2004
California	San Bernardino	Phelan	8135 Joshua St	4/27/2004
California	San Bernardino	Chino	12018 Central Ave	5/13/2004
California	San Bernardino	Highland	25715 Lime St	5/18/2004
California	San Bernardino	Apple Valley	10620 Matilija	5/21/2004
California	San Bernardino	Highland	28457 Merrion Ave	5/21/2004
California	San Bernardino	San Bernardino	2176 Amanda St	5/21/2004
California	San Bernardino	Joshua Tree	62475 Cove Ln	5/27/2004
California	San Bernardino	Apple Valley	10808 Mills Rd	6/2/2004
California	San Bernardino	Barstow	24966 Camino Del Sol St	6/7/2004
California	San Bernardino	Hesperia	15356 Pendleton	6/16/2004
California	San Bernardino	Twentynine Palms	68077 Indian Trail	6/16/2004
California	San Bernardino	Muscoy	2544 3rd St	6/23/2004
California	San Bernardino	Newberry Spring	47962 Horner Rd	6/24/2004
California	San Bernardino	Hesperia	11976 Mariposa Rd	7/3/2004
California	San Bernardino	Ontario	1506 E Highland Ct	7/26/2004
California	San Bernardino	Fontana	7642 Kempster Ave	9/7/2004
California	San Bernardino	Phelan	6721 Nielson Rd	9/17/2004
California	San Bernardino	Barstow	2577 Community Blvd	9/18/2004
California	San Bernardino	Joshua Tree	3255 Sunset Rd	9/26/2004
California	San Bernardino	Rancho Cucamonga	7651 Effen	10/1/2004
California	San Bernardino	Hesperia	7892 Alston	10/1/2004
California	San Bernardino	Newberry Spring	35377 Newberry Rd	10/11/2004
California	San Bernardino	Phelan	11480 Macron	10/19/2004
California	San Bernardino	Victorville	17053 B St	10/19/2004
California	San Bernardino	Victorville	16688 Hughes	10/21/2004
California	San Bernardino	Redlands	28565 San Timoteo Canyon	10/25/2004
California	San Bernardino	San Bernardino	1162 E 2nd	11/16/2004
California	San Bernardino	Bloomington	16742 14th St	11/17/2004
California	San Bernardino	Barstow	29779 N 1st	11/18/2004
California	San Bernardino	Chino Hills	15553 Esther St	12/13/2004
California	San Bernardino	San Bernardino	2547 3rd Ave	12/28/2004
California	San Bernardino	Trona	13860 Fremont St 2	12/30/2004
California	San Bernardino	Barstow	434 S Second St 1	1/1/2005
California	San Bernardino	Upland	359 Seventh St	1/5/2005
California	San Bernardino	San Bernardino	123 E 11th St	1/19/2005
California	San Bernardino	San Bernardino	1318 E Gould St	1/22/2005
California	San Bernardino	Redlands	2155 Citrus Ave 112	2/14/2005

California	San Bernardino	Yucaipa	12470 15th St	5/25/2005
California	San Bernardino	Hesperia	10721 Maple St	7/29/2005
California	San Bernardino	Victorville	16262 Yucca Ave	8/1/2005
California	San Bernardino	San Bernardino	11571 5th St	8/29/2005
California	San Bernardino	Victorville	11550 White Rd	10/17/2005
California	San Bernardino	Hesperia	9553 Los Banos Ave	1/12/2006
California	San Bernardino	Victorville	13126 Mesa	2/7/2006
California	San Bernardino	Ontario	956 Princeton W St	2/10/2006
California	San Bernardino	Victorville	16755 Union St B	2/24/2006
California	San Bernardino	Victorville	15618 Topango Road	3/2/2006
California	San Bernardino	San Bernardino	2131 Genevieve Street	3/10/2006
California	San Bernardino	Victorville	13602 Nassau Drive	3/15/2006
California	San Bernardino	San Bernardino	756 W 19 St	3/16/2006
California	San Bernardino	Fontana	17265 Lurelane Street	3/20/2006
California	San Bernardino	Redlands	828 6th Street	3/23/2006
California	San Bernardino	Hesperia	11516 Hawthorne	3/25/2006
California	San Bernardino	Newberry Spring	42378 Silver Valley Road	4/21/2006
California	San Bernardino	Hesperia	9393 Hickory	6/8/2006
California	San Bernardino	Hesperia	10983 4th Avenue	6/9/2006
California	San Bernardino	Oro Grande	21451 National Trails Highway	6/13/2006
California	San Bernardino	Fontana	13449 Ivy	6/15/2006
California	San Bernardino	Loma Linda	26232 Newport Avenue	8/1/2006
California	San Bernardino	Yermo	37933 Grandview Avenue	8/10/2006
California	San Bernardino	Yucca Valley	58620 San Marino Drive	9/6/2006
California	San Bernardino	San Bernardino	19829 Kendall Drive	9/12/2006
California	San Bernardino	San Bernardino	2292 Portola Street	10/13/2006
California	San Bernardino	Apple Valley	12618 Pocono Road	10/15/2006
California	San Bernardino	Fontana	14349 Figwood Drive	12/13/2006
California	San Bernardino	Victorville	14349 Hesperia Road	12/21/2006
California	San Bernardino	Apple Valley	20024 Happy Trails Highway	1/4/2007
California	San Bernardino	Hesperia	13010 Prairie Trail	2/22/2007
California	San Bernardino	Pinon Hills	11475 Prado Road	3/27/2007
California	San Bernardino	Victorville	13852 Burning Tree Lane	5/3/2007
California	San Bernardino	Redlands	511 Redlands Boulevard	5/16/2007
California	San Bernardino	Colton	1822 Admiralty Street	6/15/2007
California	San Bernardino	San Bernardino	243 Meridian Avenue	7/18/2007
California	San Bernardino	Victorville	16753 Zenda Street	8/6/2007
California	San Bernardino	Ontario	740 Camalot	9/10/2007
California	San Bernardino	San Bernardino	223 49th	11/7/2007
California	San Bernardino	San Bernardino	1431 7th Street	11/26/2007
California	San Bernardino	Adelanto	17526 Keats Road	11/29/2007
California	San Bernardino	Rialto	624 Etiwanda Avenue	12/22/2007
California	San Bernardino	Joshua Tree	8997 Tortuga Road	1/14/2008
California	San Bernardino	San Bernardino	6317 Bonnie Street	4/3/2008
California	San Bernardino	Fontana	16411 Athol Street	4/17/2008
California	San Bernardino	San Bernardino	7234 Dwight Way	7/1/2008
California	San Bernardino	Landers	57646 Linn Road	10/14/2008

California	San Bernardino	Hesperia	9519 Maple Avenue	10/18/2008
California	San Bernardino	Hinkley	23572 State Highway 58	4/5/2009
California	San Bernardino	Apple Valley	9611 Navajo Road	5/5/2009
California	San Bernardino	Victorville	13143 Sleepy Ridge Lane	3/5/2010
California	San Bernardino	San Bernardino	205 West Benedict Road	4/2/2010
California	San Diego	Boulevard	2605 Paseo Alta Ct	1/7/2004
California	San Diego	San Ysidro	905 Hwy Caliente Rd	1/16/2004
California	San Diego	San Diego	875 Hotel S Cir	1/30/2004
California	San Diego	Santee	8593 Magnolia Ave	1/30/2004
California	San Diego	Escondido	1306 Ronda Ave	3/23/2004
California	San Diego	Fallbrook	422 Catalpa Ln	5/19/2004
California	San Diego	San Diego	6173 Fauna Drive	5/21/2004
California	San Diego	Lakeside	11441 El Nopal	8/12/2004
California	San Diego	Escondido	431 4th E Ave 1b	8/31/2004
California	San Diego	San Diego	4242 34th St D	9/16/2004
California	San Diego	Vista	1280 Hacienda Dr G6	11/24/2004
California	San Diego	Escondido	16975 Guejito Rd	3/3/2005
California	San Diego	Escondido	1825 East Valley Way	6/6/2006
California	San Diego	Vista	1710 Avocado Drive	9/14/2006
California	San Diego	Oceanside	3965 Brown Street	9/20/2006
California	San Diego	Vista	663 Eucalyptus	4/3/2007
California	San Diego	La Puente	1254 Bannon	5/10/2007
California	San Diego	San Diego	3835 Midway #203 Drive	6/20/2007
California	San Diego	Vista	526 Mar Vista Drive	11/29/2007
California	San Diego	Vista	1610 N Santa Fe	4/9/2008
California	San Diego	Valley Center	30118 Miller Road	11/7/2008
California	San Diego	San Diego	9777 De La Amistad Viaduct	6/12/2009
California	San Diego	Escondido Juncti	1531 Montiel	1/20/2010
California	San Diego	Carlsbad	847 Laguna	8/8/2010
California	San Diego	Carlsbad	382 Acacia	8/8/2010
California	San Diego	Alpine	404 Summerhill Terrace	12/2/2013
California	San Francisco	San Francisco	35 Belvedere St 5	3/29/2006
California	San Joaquin	Stockton	7790 N Ashley Ln	1/20/2004
California	San Joaquin	Stockton	9800 E Eight Mile Rd	4/16/2004
California	San Joaquin	Stockton	5708 N Highway 99	4/18/2004
California	San Joaquin	Stockton	1560 Silver Creek	4/22/2004
California	San Joaquin	Stockton	10285 Hildreth Ln	6/30/2004
California	San Joaquin	Stockton	2717 W March Ln	7/31/2004
California	San Joaquin	Stockton	2654 W March Ln 304	8/4/2004
California	San Joaquin	Stockton	3416 Farmington E Rd 2	8/26/2004
California	San Joaquin	Stockton	2274 E Fremont	9/25/2004
California	San Joaquin	Stockton	2071 La Jolla Dr	4/25/2005
California	San Joaquin	Stockton	2553 Michaelangelo Drive	6/1/2006
California	San Joaquin	Tracy	14703 Finck Road	8/3/2006
California	San Joaquin	Stockton	301 Morada	4/19/2007
California	San Joaquin	Manteca	481 South Union Road	4/20/2007
California	San Joaquin	Lathrop	15523 Sixth Street	10/11/2007

California	San Joaquin	Tracy	11422 West Larch Road	3/14/2008
California	San Luis Obispo	Atascadero	1400 San Ramon	1/5/2004
California	San Luis Obispo	Atascadero	4080 Dolores Avenue	3/14/2006
California	San Luis Obispo	Grover Beach	448 North 9th Street	3/30/2006
California	San Luis Obispo	Morro Bay	525 Atascadero Road	7/12/2006
California	San Luis Obispo	San Luis Obispo	3500 Bullock	8/29/2006
California	San Luis Obispo	Paso Robles	749 Orchard	9/5/2006
California	San Luis Obispo	Templeton	30 Danelion Road	1/15/2007
California	San Luis Obispo	Nipomo	155 East Price Street	4/29/2008
California	San Luis Obispo	San Luis Obispo	1771 Cordova	12/7/2011
California	San Mateo	East Palo Alto	1894 Bay Road	6/4/2006
California	San Mateo	Belmont	926 South Road	6/21/2006
California	San Mateo	Daly City	439 Bonnie Street	1/14/2010
California	Santa Clara	San Jose	3570 Columbine Dr	1/15/2004
California	Santa Clara	San Jose	110 Roundtable Dr 1	2/8/2004
California	Santa Clara	Gilroy	7860 Driftwood Ter A	4/3/2004
California	Santa Clara	San Jose	1374 Randol Ave	5/5/2004
California	Santa Clara	Santa Clara	1232 Warburton Ave	6/8/2004
California	Santa Clara	San Jose	90 Saddlebrook Dr	6/22/2004
California	Santa Clara	San Jose	935 Foxchase Dr 413	9/21/2004
California	Santa Clara	Morgan Hill	6760 Croy Rd	9/29/2004
California	Santa Clara	Los Altos	25562 Fernhill Dr	10/26/2004
California	Santa Clara	San Jose	2251 Lansford Ave	11/15/2004
California	Santa Clara	San Jose	1425 Stahl St	10/16/2005
California	Santa Clara	San Jose	1560 Darlene Ave	1/24/2006
California	Santa Clara	San Jose	1919 Fruitdale Avenue	5/11/2006
California	Santa Clara	San Jose	4075 Hobart Avenue	4/27/2007
California	Santa Clara	Campbell	768 Nevins Street	7/11/2007
California	Santa Clara	San Jose	2475 Glen Angus Way	2/21/2008
California	Santa Clara	Santa Clara	2597 Borax Drive	2/22/2008
California	Santa Clara	San Jose	843 Spindrift Way	3/18/2008
California	Santa Clara	San Jose	1480 Douglas Street	3/20/2008
California	Santa Clara	San Jose	71 Avenida Espana	5/29/2008
California	Santa Clara	San Jose	973 Idlewood Drive	8/31/2008
California	Santa Clara	San Jose	800 Saratoga Avenue A308	6/10/2010
California	Santa Clara	Gilroy	2250 Roop Rd Road	8/19/2010
California	Santa Clara	San Jose	5674 San Felipe Road	8/26/2010
California	Santa Clara	Santa Clara	2147 Newhall Street	3/9/2011
California	Santa Clara	San Jose	315 N 21st Street	9/18/2015
California	Santa Clara	Santa Clara	930 El Camino Real	5/19/2016
California	Santa Cruz	Soquel	2600 41st St	8/12/2004
California	Santa Cruz	Santa Cruz	911 Soquel Ave	3/18/2005
California	Santa Cruz	Santa Cruz	231 Felix Street	5/2/2006
California	Santa Cruz	Santa Cruz	870 17th Avenue	9/29/2006
California	Santa Cruz	Watsonville	216 Silverleaf Drive	10/17/2007
California	Santa Cruz	Santa Cruz	15769 Comstock Mill Road	3/13/2008
California	Santa Cruz	Capitola	1066 41st Avenue	9/12/2010

California	Shasta	Redding	1420 Arizona Street	2/2/2004
California	Shasta	Redding	781 S Street	3/21/2004
California	Shasta	Redding	12691 Williamson Rd	3/30/2004
California	Shasta	Anderson	6465 Saddle Trail Rd	7/29/2004
California	Shasta	Redding	80 Churn Creek Rd	7/18/2005
California	Shasta	Igo	14463 Windwalker Ln	3/27/2006
California	Shasta	Shingletown	7498 Hilda Rd	4/13/2006
California	Shasta	Redding	3115 Stratford Avenue	9/19/2006
California	Shasta	Redding	1571 College View Drive	8/29/2007
California	Shasta	Redding	13922a Sundust Road	3/11/2010
California	Siskiyou	Weed	208 Jackson St	2/21/2004
California	Siskiyou	Dorris	2100 Sheepy Island Rd 437	3/3/2004
California	Solano	Vallejo	1130 Monterey St	2/12/2004
California	Solano	Dixon	805 N Adams St 110	3/23/2004
California	Solano	Vallejo	1163 Lewis Ave	3/30/2004
California	Solano	Vallejo	618 Main St	4/20/2004
California	Solano	Vallejo	136 Hogan St	5/14/2004
California	Solano	Suisun City	515 Crested Dr	3/9/2005
California	Solano	Vacaville	7234 Shelton Ln	9/29/2005
California	Solano	Dixon	9155 Olmo Rd	3/3/2006
California	Solano	Vallejo	318 Taper Avenue	1/31/2008
California	Solano	Vacaville	148 Lomita Avenue	3/5/2008
California	Solano	Vallejo	264 Flyingcloud Court	4/30/2010
California	Stanislaus	Ceres	4837 Faith Home Rd 119	1/1/2004
California	Stanislaus	Oakdale	143 N 6th St	1/5/2004
California	Stanislaus	Modesto	3356 Maze W Blvd	1/17/2004
California	Stanislaus	Hickman	948 Hickman Rd	1/20/2004
California	Stanislaus	Modesto	1520 Prospect Ln	1/24/2004
California	Stanislaus	Stanislaus	13660 Carpenter Rd	2/7/2004
California	Stanislaus	Waterford	575 E St	3/5/2004
California	Stanislaus	Turlock	6407 Mitchell Rd	4/12/2004
California	Stanislaus	Turlock	1625 Larkspur St	6/29/2004
California	Stanislaus	Ceres	4022 Esmail Keyes	7/2/2004
California	Stanislaus	Modesto	1312 Mchenry 111	7/13/2004
California	Stanislaus	Modesto	2009 Monticello Ave	7/13/2004
California	Stanislaus	Modesto	1516 Bollinger Ct	9/1/2004
California	Stanislaus	Modesto	1240 N 9th St 10	9/5/2004
California	Stanislaus	Denair	5319 Berkeley Ave	9/19/2004
California	Stanislaus	Modesto	8100 Yosemite Blvd	10/3/2004
California	Stanislaus	Oakdale	13537 Orange Blossom Rd	10/22/2004
California	Stanislaus	Oakdale	410 Arboles Way	10/26/2004
California	Stanislaus	Turlock	265 Ironwood	10/30/2004
California	Stanislaus	Turlock	357 E Olive Ave	11/4/2004
California	Stanislaus	Oakdale	755 River Ave	11/29/2004
California	Stanislaus	Oakdale	445 N Fifth	12/6/2004
California	Stanislaus	Modesto	3708 Almeria Dr	12/11/2004
California	Stanislaus	Ceres	2033 Hackett Rd	1/18/2005

California	Stanislaus	Denair	4540 Arnold Rd	2/2/2005
California	Stanislaus	Modesto	400 Algen Ave	2/2/2005
California	Stanislaus	Modesto	1022 Calder Ct	3/26/2005
California	Stanislaus	Grayson	1705 Hito Dr	4/7/2005
California	Stanislaus	Modesto	205 Glacier Ave	1/18/2006
California	Stanislaus	Riverbank	3939 Minniear Ave	1/31/2006
California	Stanislaus	Modesto	3500 Plain View Road	3/7/2006
California	Stanislaus	Ceres	527 Mitchell Rd	3/22/2006
California	Stanislaus	Ceres	3707 Monte Vista E Ave	3/24/2006
California	Stanislaus	Modesto	1411 Scenic Drive	4/24/2006
California	Stanislaus	Modesto	110 Wisenor	5/18/2006
California	Stanislaus	Modesto	2008 Stracker Way	6/8/2006
California	Stanislaus	Modesto	620 Paradise Road	9/13/2006
California	Stanislaus	Modesto	306 Locust Street	9/14/2006
California	Stanislaus	Ceres	1743 Central	10/20/2006
California	Stanislaus	Modesto	665 7th Street	12/4/2006
California	Stanislaus	Modesto	1331 Paradise Road	6/3/2007
California	Stanislaus	Turlock	201 G Street	6/26/2007
California	Stanislaus	Turlock	1105 Berea	9/15/2007
California	Stanislaus	Turlock	1090 Denair Avenue	1/6/2008
California	Stanislaus	Newman	531 Lady Slipper	1/15/2008
California	Stanislaus	Turlock	1125 South Tegner Road A	2/16/2008
California	Stanislaus	Turlock	3800 Crowell Road	4/18/2008
California	Stanislaus	Modesto	1016 East Marlow	6/19/2008
California	Stanislaus	Hickman	861 Meier Road	6/19/2008
California	Stanislaus	Modesto	1016 Marlow	6/19/2008
California	Stanislaus	Turlock	590 Minaret Avenue	8/5/2008
California	Stanislaus	Ceres	112 Taylor Road	8/25/2008
California	Stanislaus	Ceres	1948 Evans Road	11/16/2008
California	Stanislaus	Ceres	1528 Evans Road	11/18/2008
California	Stanislaus	Turlock	677 North Soderquist Road	12/15/2008
California	Stanislaus	Denair	18000 Keyes Road	4/14/2009
California	Stanislaus	Turlock	4519 Moffett Road	4/22/2009
California	Stanislaus	Patterson	1830 Orange Avenue	5/3/2009
California	Stanislaus	Ceres	3107 East Taylor Road	5/19/2009
California	Stanislaus	Turlock	6107 Mountain View Road	5/19/2009
California	Stanislaus	Ceres	3107 Taylor Road	5/19/2009
California	Stanislaus	Modesto	1898 Skylane Way	5/21/2009
California	Stanislaus	Oakdale	20601 Warnerville Road	5/28/2009
California	Stanislaus	Turlock	460 Moffet Road	5/29/2009
California	Stanislaus	Riverbank	2924 Stanislaus Street	6/18/2009
California	Stanislaus	Oakdale	10742 Pioneer Avenue	6/30/2009
California	Stanislaus	Ceres	2329 6th Street	2/5/2010
California	Stanislaus	Turlock	1180 West Linwood Avenue	2/9/2010
California	Stanislaus	Riverbank	3238 Pocket Avenue	5/22/2010
California	Stanislaus	Newman	1200 Main Street	7/26/2010
California	Stanislaus	Modesto	1600 French	8/11/2011

California	Stanislaus	Hughson	1828 White Birtch Drive	8/28/2011
California	Stanislaus	Modesto	1749 Poland	2/9/2012
California	Sutter	Yuba City	2898 Mckenly Rd	1/11/2004
California	Sutter	Yuba City	1400 Lytle Rd	2/17/2004
California	Sutter	Yuba City	1718 Elmer Rd	3/10/2004
California	Sutter	Yuba City	1292 Harter Rd	5/11/2004
California	Sutter	Sutter	2235 Madrone St	5/17/2004
California	Sutter	Yuba City	1619 Franklin Rd K	6/7/2004
California	Sutter	Yuba City	1081 Northridge Dr	9/1/2004
California	Sutter	Yuba City	400 Walton N Ave 3	9/2/2004
California	Sutter	Yuba City	761 Chestnut St	10/18/2004
California	Sutter	Yuba City	413 Pine St	10/30/2004
California	Sutter	Yuba City	1368 Hutchinson A	11/5/2004
California	Sutter	Live Oak	2691 Stafford Dr	11/10/2004
California	Sutter	Yuba City	24 Central Ave	12/11/2004
California	Sutter	Yuba City	132 S Walton Ave A	12/22/2004
California	Sutter	Yuba City	1587 Gray Ave	2/15/2005
California	Sutter	Live Oak	9755 O St	4/7/2005
California	Sutter	Yuba City	1341 Dustin Dr 39	9/1/2005
California	Sutter	Yuba City	4098 Marlette Rd	1/23/2006
California	Sutter	Yuba City	1115 Marcia Avenue	2/18/2006
California	Sutter	Yuba City	1250 Kenny Drive	5/19/2006
California	Sutter	Yuba City	617 Forbes Avenue	1/2/2007
California	Tehama	Corning	6330 Piedmont Rd	9/27/2004
California	Tehama	Corning	323 Rio Del Rey Court	7/31/2006
California	Tehama	Red Bluff	19932 Sawtooth Drive	8/1/2006
California	Tehama	Los Molinos	24881 68th	4/28/2010
California	Trinity	Trinity Center	360 Maude Avenue	3/11/2007
California	Tulare	Woodville	16477 Hudson Ave	1/29/2004
California	Tulare	Porterville	27003 Avenue 120	2/7/2004
California	Tulare	Lindsay	1445 E Honolulu	3/24/2004
California	Tulare	Dinuba	39780 Road 56	3/31/2004
California	Tulare	Tulare	26442 99 Hwy 210	5/26/2004
California	Tulare	Porterville	670 E Poplar	1/7/2006
California	Tulare	Porterville	1611 E Success Drive	1/7/2006
California	Tulare	Cutler	39500 Road 136	4/28/2006
California	Tulare	Tipton	14144 Road 152	8/9/2006
California	Tulare	Dinuba	38929 Road 84	8/17/2006
California	Ventura	N/a	5892 Santa Clara Rd	2/22/2006
California	Ventura	Ventura	1300 Saratoga Street	5/4/2006
California	Ventura	Fillmore	2989 West W Telegraph Road H	6/14/2006
California	Ventura	Oxnard	765 Kohala Street	11/9/2006
California	Ventura	Thousand Oaks	982 East Janas Road	3/20/2007
California	Yolo	West Sacramento	1155 Linden Rd	1/13/2004
California	Yolo	Woodland	1730 Donner Way	3/10/2004
California	Yolo	West Sacramento	1900 Evergreen Avenue	3/30/2007
California	Yuba	Marysville	1118 I St	4/6/2004

California	Yuba	Marysville	1205 E 22nd St	4/12/2004
California	Yuba	Marysville	222 H St	4/14/2004
California	Yuba	Marysville	1804 Hile Ave C	5/12/2004
California	Yuba	Marysville	1505 Ramirez Rd	5/20/2004
California	Yuba	Arboga	13814 Charlies Ln	5/27/2004
California	Yuba	Marysville	5956 Park Ave O	7/18/2004
California	Yuba	Marysville	5818 Park Ave	8/3/2004
California	Yuba	Marysville	5931 Redburn Ave	8/8/2004
California	Yuba	Marysville	1735 N Beale Rd	9/10/2004
California	Yuba	Olivehurst	3735 Arboga Rd	9/27/2004
California	Yuba	Olivehurst	4456 College	9/28/2004
California	Yuba	Marysville	2209 Boulton Way	10/18/2004
California	Yuba	Marysville	976 Kay St	10/25/2004
California	Yuba	Olivehurst	1941 14th St	11/3/2004
California	Yuba	Olivehurst	4461 College Way	11/17/2004
California	Yuba	Marysville	5395 Feather River Blvd	12/21/2004
California	Yuba	Olivehurst	1696 10th Ave	1/27/2005
California	Yuba	Marysville	5528 Alicia Ave	2/22/2005
California	Yuba	Marysville	5696 Arboga Rd	3/9/2005
California	Yuba	Marysville	1100 E 17th St 36	5/18/2005
California	Yuba	Marysville	885 Grand Ave	5/24/2005
California	Yuba	Marysville	209 E St	12/13/2005
California	Yuba	Marysville	1097 Vine Ave	1/12/2006
California	Yuba	Olivehurst	1440 Broadway Rd	1/17/2006
California	Yuba	Loma Rica	5124 Wolf Trail	1/25/2006
California	Yuba	Olivehurst	3948 Shimer Rd	1/31/2006
California	Yuba	Olivehurst	4605 Summers Ln	1/31/2006
California	Yuba	Marysville	647 Ramirez Rd B	2/16/2006
California	Yuba	Marysville	714 Boyer Road	3/30/2006
California	Yuba	Marysville	5514 Feather River Boulevard	7/13/2006
California	Yuba	Marysville	8369 Hwy 70	10/3/2006
California	Yuba	Marysville	7340 Doc Adams Road	10/9/2006
California	Yuba	Marysville	1164 Redwood Avenue	6/11/2007
California	Yuba	Marysville	4499 East Erle Road	7/7/2007

**PACIFIC COMMUNITIES BUILDER, INC.
TRACT NO. 61817
LANCASTER, LOS ANGELES COUNTY, CALIFORNIA**

**PROJECT No. 2729-CR
APRIL 12, 2021
APPENDIX C**

APPENDIX C

PHOTOGRAPHS



PHOTOGRAPHS
Tract No. 61817
Lancaster, Los Angeles County, California



1. View west from southeast portion of property.



2. View north from southeast portion of property.

PHOTOGRAPHS
Tract No. 61817
Lancaster, Los Angeles County, California



3. View west from south-central portion of property.



4. View north from south-central portion of property.

PHOTOGRAPHS
Tract No. 61817
Lancaster, Los Angeles County, California



5. View east from south-central portion of property.



6. View south from south-central portion of property. Showing soil end-dump piles.

PHOTOGRAPHS
Tract No. 61817
Lancaster, Los Angeles County, California



7. View north from southwest portion of property. Showing minor construction debris.



8. View north from southwest portion of the property.

PHOTOGRAPHS
Tract No. 61817
Lancaster, Los Angeles County, California



9. View east from the southwest portion of property.



10. View east from southwest portion of property. Showing minor trash/debris.

PHOTOGRAPHS
Tract No. 61817
Lancaster, Los Angeles County, California



11. View north from west-central portion of property.



12. View east from west-central portion of property.

PHOTOGRAPHS
Tract No. 61817
Lancaster, Los Angeles County, California



13. View north from northwest portion of property.



14. View southeast from northwest portion of property.

PHOTOGRAPHS
Tract No. 61817
Lancaster, Los Angeles County, California



15. View east from north-central portion of property.



16. View south from north-central portion of property.

PHOTOGRAPHS
Tract No. 61817
Lancaster, Los Angeles County, California



17. View of soil end-dump pile on northwest portion of property.



18. View northeast on northwest portion of property.

PHOTOGRAPHS
Tract No. 61817
Lancaster, Los Angeles County, California



19. View northwest from central portion of property.



20. View south from central portion of property

PHOTOGRAPHS
Tract No. 61817
Lancaster, Los Angeles County, California



21. View north from east-central portion of property.



22. View west from northeast portion of property.

PHOTOGRAPHS
Tract No. 61817
Lancaster, Los Angeles County, California



23. View south from northeast portion of property.



24. View northeast from northeast portion of property. Showing limited curb and gutter installation.

PHOTOGRAPHS
Tract No. 61817
Lancaster, Los Angeles County, California



25. View open utility manhole on northeast portion of property.



26. View southeast from northeast portion of property.

PHOTOGRAPHS
Tract No. 61817
Lancaster, Los Angeles County, California



27. View south from central portion of property.



28. View west from central portion of property.

PHOTOGRAPHS
Tract No. 61817
Lancaster, Los Angeles County, California



29. View south from central portion of property.

**PACIFIC COMMUNITIES BUILDER, INC.
TRACT NO. 61817
LANCASTER, LOS ANGELES COUNTY, CALIFORNIA**

**PROJECT No. 2729-CR
APRIL 12, 2021
APPENDIX D**

APPENDIX D

ENVIRONMENTAL DATABASE REPORT



15th St. E and E. Avenue H-8
15th St. E and E. Avenue H-8
Lancaster, CA 93535

Inquiry Number: 6432346.2s
April 01, 2021

The EDR Radius Map™ Report with GeoCheck®



6 Armstrong Road, 4th floor
Shelton, CT 06484
Toll Free: 800.352.0050
www.edrnet.com

TABLE OF CONTENTS

SECTION	PAGE
Executive Summary	ES1
Overview Map	2
Detail Map	3
Map Findings Summary	4
Map Findings	9
Orphan Summary	16
Government Records Searched/Data Currency Tracking	GR-1
<u>GEOCHECK ADDENDUM</u>	
Physical Setting Source Addendum	A-1
Physical Setting Source Summary	A-2
Physical Setting SSURGO Soil Map	A-5
Physical Setting Source Map	A-14
Physical Setting Source Map Findings	A-16
Physical Setting Source Records Searched	PSGR-1

Thank you for your business.
 Please contact EDR at 1-800-352-0050
 with any questions or comments.

Disclaimer - Copyright and Trademark Notice

This Report contains certain information obtained from a variety of public and other sources reasonably available to Environmental Data Resources, Inc. It cannot be concluded from this Report that coverage information for the target and surrounding properties does not exist from other sources. **NO WARRANTY EXPRESSED OR IMPLIED, IS MADE WHATSOEVER IN CONNECTION WITH THIS REPORT. ENVIRONMENTAL DATA RESOURCES, INC. SPECIFICALLY DISCLAIMS THE MAKING OF ANY SUCH WARRANTIES, INCLUDING WITHOUT LIMITATION, MERCHANTABILITY OR FITNESS FOR A PARTICULAR USE OR PURPOSE. ALL RISK IS ASSUMED BY THE USER. IN NO EVENT SHALL ENVIRONMENTAL DATA RESOURCES, INC. BE LIABLE TO ANYONE, WHETHER ARISING OUT OF ERRORS OR OMISSIONS, NEGLIGENCE, ACCIDENT OR ANY OTHER CAUSE, FOR ANY LOSS OF DAMAGE, INCLUDING, WITHOUT LIMITATION, SPECIAL, INCIDENTAL, CONSEQUENTIAL, OR EXEMPLARY DAMAGES. ANY LIABILITY ON THE PART OF ENVIRONMENTAL DATA RESOURCES, INC. IS STRICTLY LIMITED TO A REFUND OF THE AMOUNT PAID FOR THIS REPORT.** Purchaser accepts this Report "AS IS". Any analyses, estimates, ratings, environmental risk levels or risk codes provided in this Report are provided for illustrative purposes only, and are not intended to provide, nor should they be interpreted as providing any facts regarding, or prediction or forecast of, any environmental risk for any property. Only a Phase I Environmental Site Assessment performed by an environmental professional can provide information regarding the environmental risk for any property. Additionally, the information provided in this Report is not to be construed as legal advice.

Copyright 2020 by Environmental Data Resources, Inc. All rights reserved. Reproduction in any media or format, in whole or in part, of any report or map of Environmental Data Resources, Inc., or its affiliates, is prohibited without prior written permission. EDR and its logos (including Sanborn and Sanborn Map) are trademarks of Environmental Data Resources, Inc. or its affiliates. All other trademarks used herein are the property of their respective owners.

EXECUTIVE SUMMARY

A search of available environmental records was conducted by Environmental Data Resources, Inc (EDR). The report was designed to assist parties seeking to meet the search requirements of EPA's Standards and Practices for All Appropriate Inquiries (40 CFR Part 312), the ASTM Standard Practice for Environmental Site Assessments (E 1527-13), the ASTM Standard Practice for Environmental Site Assessments for Forestland or Rural Property (E 2247-16), the ASTM Standard Practice for Limited Environmental Due Diligence: Transaction Screen Process (E 1528-14) or custom requirements developed for the evaluation of environmental risk associated with a parcel of real estate.

TARGET PROPERTY INFORMATION

ADDRESS

15TH ST. E AND E. AVENUE H-8
LANCASTER, CA 93535

COORDINATES

Latitude (North): 34.7134770 - 34° 42' 48.51"
Longitude (West): 118.1015680 - 118° 6' 5.64"
Universal Transverse Mercator: Zone 11
UTM X (Meters): 399126.4
UTM Y (Meters): 3841625.0
Elevation: 2364 ft. above sea level

USGS TOPOGRAPHIC MAP ASSOCIATED WITH TARGET PROPERTY

Target Property Map: 5630745 LANCASTER EAST, CA
Version Date: 2012

AERIAL PHOTOGRAPHY IN THIS REPORT

Portions of Photo from: 20140515
Source: USDA

MAPPED SITES SUMMARY

Target Property Address:
15TH ST. E AND E. AVENUE H-8
LANCASTER, CA 93535

Click on Map ID to see full detail.

MAP ID	SITE NAME	ADDRESS	DATABASE ACRONYMS	RELATIVE ELEVATION	DIST (ft. & mi.) DIRECTION
A1	LOUIS DALE DANTICE/N	45807 20TH ST E	HIST UST	Higher	1291, 0.245, ENE
A2	LOUIS DALE DANTICE/N	45807 N 20TH ST E	HIST UST	Higher	1291, 0.245, ENE
3	ELEMENTARY SCHOOL SI	KETTERING AND 17TH S	ENVIROSTOR, SCH	Higher	4003, 0.758, South
4	ELEMENTARY SCHOOL NO	KETTERING STREET/20T	ENVIROSTOR, SCH	Higher	4460, 0.845, SSE

EXECUTIVE SUMMARY

TARGET PROPERTY SEARCH RESULTS

The target property was not listed in any of the databases searched by EDR.

DATABASES WITH NO MAPPED SITES

No mapped sites were found in EDR's search of available ("reasonably ascertainable ") government records either on the target property or within the search radius around the target property for the following databases:

STANDARD ENVIRONMENTAL RECORDS

Federal NPL site list

NPL..... National Priority List
Proposed NPL..... Proposed National Priority List Sites
NPL LIENS..... Federal Superfund Liens

Federal Delisted NPL site list

Delisted NPL..... National Priority List Deletions

Federal CERCLIS list

FEDERAL FACILITY..... Federal Facility Site Information listing
SEMS..... Superfund Enterprise Management System

Federal CERCLIS NFRAP site list

SEMS-ARCHIVE..... Superfund Enterprise Management System Archive

Federal RCRA CORRACTS facilities list

CORRACTS..... Corrective Action Report

Federal RCRA non-CORRACTS TSD facilities list

RCRA-TSDF..... RCRA - Treatment, Storage and Disposal

Federal RCRA generators list

RCRA-LQG..... RCRA - Large Quantity Generators
RCRA-SQG..... RCRA - Small Quantity Generators
RCRA-VSQG..... RCRA - Very Small Quantity Generators (Formerly Conditionally Exempt Small Quantity Generators)

Federal institutional controls / engineering controls registries

LUCIS..... Land Use Control Information System

EXECUTIVE SUMMARY

US ENG CONTROLS..... Engineering Controls Sites List
US INST CONTROLS..... Institutional Controls Sites List

Federal ERNS list

ERNS..... Emergency Response Notification System

State- and tribal - equivalent NPL

RESPONSE..... State Response Sites

State and tribal landfill and/or solid waste disposal site lists

SWF/LF..... Solid Waste Information System

State and tribal leaking storage tank lists

LUST..... Geotracker's Leaking Underground Fuel Tank Report
INDIAN LUST..... Leaking Underground Storage Tanks on Indian Land
CPS-SLIC..... Statewide SLIC Cases

State and tribal registered storage tank lists

FEMA UST..... Underground Storage Tank Listing
UST..... Active UST Facilities
AST..... Aboveground Petroleum Storage Tank Facilities
INDIAN UST..... Underground Storage Tanks on Indian Land

State and tribal voluntary cleanup sites

VCP..... Voluntary Cleanup Program Properties
INDIAN VCP..... Voluntary Cleanup Priority Listing

State and tribal Brownfields sites

BROWNFIELDS..... Considered Brownfields Sites Listing

ADDITIONAL ENVIRONMENTAL RECORDS

Local Brownfield lists

US BROWNFIELDS..... A Listing of Brownfields Sites

Local Lists of Landfill / Solid Waste Disposal Sites

WMUDS/SWAT..... Waste Management Unit Database
SWRCY..... Recycler Database
HAULERS..... Registered Waste Tire Haulers Listing
INDIAN ODI..... Report on the Status of Open Dumps on Indian Lands
ODI..... Open Dump Inventory
DEBRIS REGION 9..... Torres Martinez Reservation Illegal Dump Site Locations
IHS OPEN DUMPS..... Open Dumps on Indian Land

Local Lists of Hazardous waste / Contaminated Sites

AOCONCERN..... Key Areas of Concerns in Los Angeles County

EXECUTIVE SUMMARY

US HIST CDL.....	Delisted National Clandestine Laboratory Register
HIST Cal-Sites.....	Historical Calsites Database
SCH.....	School Property Evaluation Program
CDL.....	Clandestine Drug Labs
CERS HAZ WASTE.....	CERS HAZ WASTE
Toxic Pits.....	Toxic Pits Cleanup Act Sites
US CDL.....	National Clandestine Laboratory Register
PFAS.....	PFAS Contamination Site Location Listing

Local Lists of Registered Storage Tanks

SWEEPS UST.....	SWEEPS UST Listing
CA FID UST.....	Facility Inventory Database
CERS TANKS.....	California Environmental Reporting System (CERS) Tanks

Local Land Records

LIENS.....	Environmental Liens Listing
LIENS 2.....	CERCLA Lien Information
DEED.....	Deed Restriction Listing

Records of Emergency Release Reports

HMIRS.....	Hazardous Materials Information Reporting System
CHMIRS.....	California Hazardous Material Incident Report System
LDS.....	Land Disposal Sites Listing
MCS.....	Military Cleanup Sites Listing
SPILLS 90.....	SPILLS 90 data from FirstSearch

Other Ascertainable Records

RCRA NonGen / NLR.....	RCRA - Non Generators / No Longer Regulated
FUDS.....	Formerly Used Defense Sites
DOD.....	Department of Defense Sites
SCRD DRYCLEANERS.....	State Coalition for Remediation of Drycleaners Listing
US FIN ASSUR.....	Financial Assurance Information
EPA WATCH LIST.....	EPA WATCH LIST
2020 COR ACTION.....	2020 Corrective Action Program List
TSCA.....	Toxic Substances Control Act
TRIS.....	Toxic Chemical Release Inventory System
SSTS.....	Section 7 Tracking Systems
ROD.....	Records Of Decision
RMP.....	Risk Management Plans
RAATS.....	RCRA Administrative Action Tracking System
PRP.....	Potentially Responsible Parties
PADS.....	PCB Activity Database System
ICIS.....	Integrated Compliance Information System
FTTS.....	FIFRA/ TSCA Tracking System - FIFRA (Federal Insecticide, Fungicide, & Rodenticide Act)/TSCA (Toxic Substances Control Act)
MLTS.....	Material Licensing Tracking System
COAL ASH DOE.....	Steam-Electric Plant Operation Data
COAL ASH EPA.....	Coal Combustion Residues Surface Impoundments List
PCB TRANSFORMER.....	PCB Transformer Registration Database
RADINFO.....	Radiation Information Database
HIST FTTS.....	FIFRA/TSCA Tracking System Administrative Case Listing

EXECUTIVE SUMMARY

DOT OPS.....	Incident and Accident Data
CONSENT.....	Superfund (CERCLA) Consent Decrees
INDIAN RESERV.....	Indian Reservations
FUSRAP.....	Formerly Utilized Sites Remedial Action Program
UMTRA.....	Uranium Mill Tailings Sites
LEAD SMELTERS.....	Lead Smelter Sites
US AIRS.....	Aerometric Information Retrieval System Facility Subsystem
US MINES.....	Mines Master Index File
ABANDONED MINES.....	Abandoned Mines
FINDS.....	Facility Index System/Facility Registry System
UXO.....	Unexploded Ordnance Sites
DOCKET HWC.....	Hazardous Waste Compliance Docket Listing
ECHO.....	Enforcement & Compliance History Information
FUELS PROGRAM.....	EPA Fuels Program Registered Listing
CA BOND EXP. PLAN.....	Bond Expenditure Plan
Cortese.....	"Cortese" Hazardous Waste & Substances Sites List
CUPA Listings.....	CUPA Resources List
DRYCLEANERS.....	Cleaner Facilities
EML.....	Emissions Inventory Data
ENF.....	Enforcement Action Listing
Financial Assurance.....	Financial Assurance Information Listing
HAZNET.....	Facility and Manifest Data
ICE.....	ICE
HIST CORTESE.....	Hazardous Waste & Substance Site List
LOS ANGELES CO. HMS.....	HMS: Street Number List
HWP.....	EnviroStor Permitted Facilities Listing
HWT.....	Registered Hazardous Waste Transporter Database
MINES.....	Mines Site Location Listing
MWMP.....	Medical Waste Management Program Listing
NPDES.....	NPDES Permits Listing
PEST LIC.....	Pesticide Regulation Licenses Listing
PROC.....	Certified Processors Database
Notify 65.....	Proposition 65 Records
LA Co. Site Mitigation.....	Site Mitigation List
UIC.....	UIC Listing
UIC GEO.....	UIC GEO (GEOTRACKER)
WASTEWATER PITS.....	Oil Wastewater Pits Listing
WDS.....	Waste Discharge System
WIP.....	Well Investigation Program Case List
MILITARY PRIV SITES.....	MILITARY PRIV SITES (GEOTRACKER)
PROJECT.....	PROJECT (GEOTRACKER)
WDR.....	Waste Discharge Requirements Listing
CIWQS.....	California Integrated Water Quality System
CERS.....	CERS
NON-CASE INFO.....	NON-CASE INFO (GEOTRACKER)
OTHER OIL GAS.....	OTHER OIL & GAS (GEOTRACKER)
PROD WATER PONDS.....	PROD WATER PONDS (GEOTRACKER)
SAMPLING POINT.....	SAMPLING POINT (GEOTRACKER)
WELL STIM PROJ.....	Well Stimulation Project (GEOTRACKER)
HWTS.....	Hazardous Waste Tracking System
LOS ANGELES CO LF METHANE.....	Methane Producing Landfills
MINES MRDS.....	Mineral Resources Data System

EDR HIGH RISK HISTORICAL RECORDS

EDR Exclusive Records

EDR MGP..... EDR Proprietary Manufactured Gas Plants

EXECUTIVE SUMMARY

EDR Hist Auto..... EDR Exclusive Historical Auto Stations
EDR Hist Cleaner..... EDR Exclusive Historical Cleaners

EDR RECOVERED GOVERNMENT ARCHIVES

Exclusive Recovered Govt. Archives

RGA LF..... Recovered Government Archive Solid Waste Facilities List
RGA LUST..... Recovered Government Archive Leaking Underground Storage Tank

SURROUNDING SITES: SEARCH RESULTS

Surrounding sites were identified in the following databases.

Elevations have been determined from the USGS Digital Elevation Model and should be evaluated on a relative (not an absolute) basis. Relative elevation information between sites of close proximity should be field verified. Sites with an elevation equal to or higher than the target property have been differentiated below from sites with an elevation lower than the target property.

Page numbers and map identification numbers refer to the EDR Radius Map report where detailed data on individual sites can be reviewed.

Sites listed in ***bold italics*** are in multiple databases.

Unmappable (orphan) sites are not considered in the foregoing analysis.

STANDARD ENVIRONMENTAL RECORDS

State- and tribal - equivalent CERCLIS

ENVIROSTOR: The Department of Toxic Substances Control's (DTSC's) Site Mitigation and Brownfields Reuse Program's (SMBRP's) EnviroStor database identifies sites that have known contamination or sites for which there may be reasons to investigate further. The database includes the following site types: Federal Superfund sites (National Priorities List (NPL)); State Response, including Military Facilities and State Superfund; Voluntary Cleanup; and School sites. EnviroStor provides similar information to the information that was available in CalSites, and provides additional site information, including, but not limited to, identification of formerly-contaminated properties that have been released for reuse, properties where environmental deed restrictions have been recorded to prevent inappropriate land uses, and risk characterization information that is used to assess potential impacts to public health and the environment at contaminated sites.

A review of the ENVIROSTOR list, as provided by EDR, and dated 10/26/2020 has revealed that there are 2 ENVIROSTOR sites within approximately 1 mile of the target property.

<u>Equal/Higher Elevation</u>	<u>Address</u>	<u>Direction / Distance</u>	<u>Map ID</u>	<u>Page</u>
<i>ELEMENTARY SCHOOL SI</i> Facility Id: 60000976 Status: No Further Action	<i>KETTERING AND 17TH S</i>	<i>S 1/2 - 1 (0.758 mi.)</i>	<i>3</i>	<i>10</i>
<i>ELEMENTARY SCHOOL NO</i> Facility Id: 19650036 Status: No Action Required	<i>KETTERING STREET/20T</i>	<i>SSE 1/2 - 1 (0.845 mi.)</i>	<i>4</i>	<i>13</i>

EXECUTIVE SUMMARY

ADDITIONAL ENVIRONMENTAL RECORDS

Local Lists of Registered Storage Tanks

HIST UST: Historical UST Registered Database.

A review of the HIST UST list, as provided by EDR, and dated 10/15/1990 has revealed that there are 2 HIST UST sites within approximately 0.25 miles of the target property.

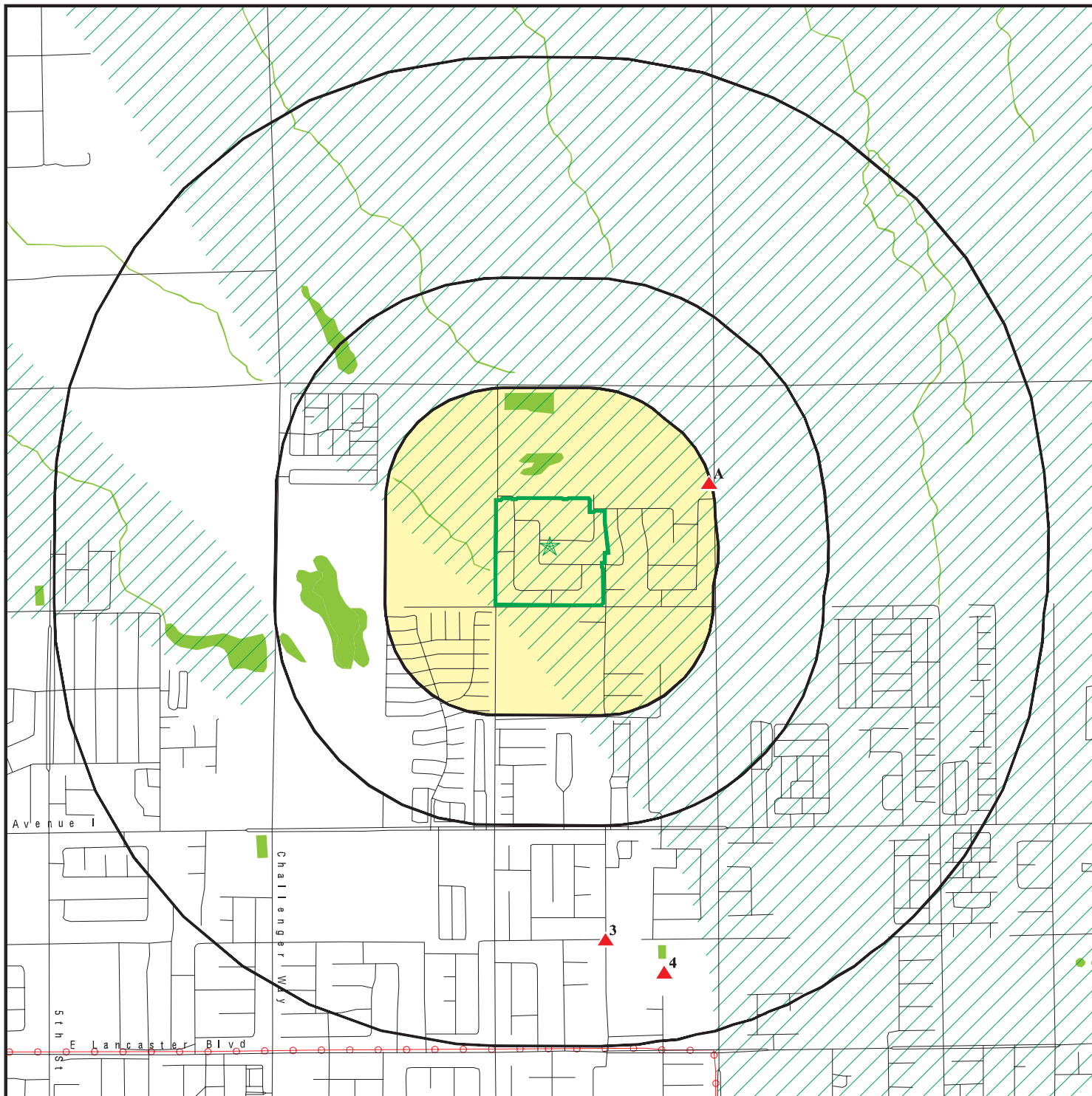
<u>Equal/Higher Elevation</u>	<u>Address</u>	<u>Direction / Distance</u>	<u>Map ID</u>	<u>Page</u>
LOUIS DALE DANTICE/N Facility Id: 00000041579	45807 20TH ST E	ENE 1/8 - 1/4 (0.245 mi.)	A1	9
LOUIS DALE DANTICE/N	45807 N 20TH ST E	ENE 1/8 - 1/4 (0.245 mi.)	A2	9

EXECUTIVE SUMMARY

Due to poor or inadequate address information, the following sites were not mapped. Count: 1 records.

<u>Site Name</u>	<u>Database(s)</u>
30TH STREET EAST PIT	SWF/LF

OVERVIEW MAP - 6432346.2S



Target Property

Sites at elevations higher than or equal to the target property

Sites at elevations lower than the target property

Manufactured Gas Plants

National Priority List Sites

Dept. Defense Sites

Indian Reservations BIA

Power transmission lines

Special Flood Hazard Area (1%)

0.2% Annual Chance Flood Hazard

National Wetland Inventory

State Wetlands

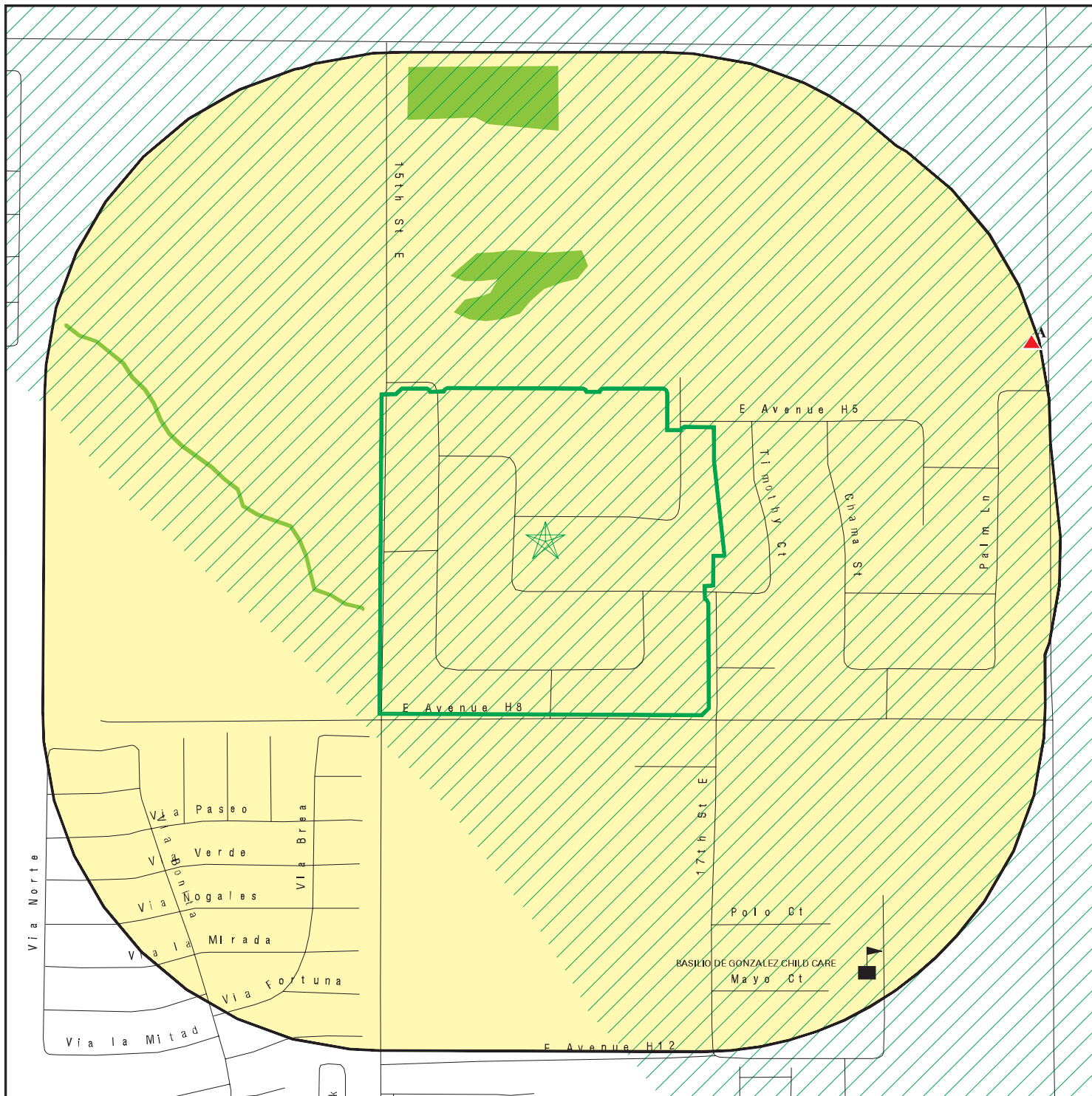
Areas of Concern








This report includes Interactive Map Layers to display and/or hide map information. The legend includes only those icons for the default map view.







SITE NAME: 15th St. E and E. Avenue H-8
 ADDRESS: 15th St. E and E. Avenue H-8
 Lancaster CA 93535
 LAT/LONG: 34.713477 / 118.101568

CLIENT: Geotek
 CONTACT: Gabriela Pocius
 INQUIRY #: 6432346.2s
 DATE: April 01, 2021 1:45 pm

DETAIL MAP - 6432346.2S



-  Target Property
-  Sites at elevations higher than or equal to the target property
-  Sites at elevations lower than the target property
-  Manufactured Gas Plants
-  Sensitive Receptors
-  National Priority List Sites
-  Dept. Defense Sites

-  Indian Reservations BIA
-  Special Flood Hazard Area (1%)
-  0.2% Annual Chance Flood Hazard
-  National Wetland Inventory
-  State Wetlands
-  Areas of Concern



This report includes Interactive Map Layers to display and/or hide map information. The legend includes only those icons for the default map view.

SITE NAME: 15th St. E and E. Avenue H-8
 ADDRESS: 15th St. E and E. Avenue H-8
 Lancaster CA 93535
 LAT/LONG: 34.713477 / 118.101568

CLIENT: Geotek
 CONTACT: Gabriela Pocius
 INQUIRY #: 6432346.2s
 DATE: April 01, 2021 1:46 pm

MAP FINDINGS SUMMARY

Database	Search Distance (Miles)	Target Property	< 1/8	1/8 - 1/4	1/4 - 1/2	1/2 - 1	> 1	Total Plotted
STANDARD ENVIRONMENTAL RECORDS								
<i>Federal NPL site list</i>								
NPL	1.000		0	0	0	0	NR	0
Proposed NPL	1.000		0	0	0	0	NR	0
NPL LIENS	1.000		0	0	0	0	NR	0
<i>Federal Delisted NPL site list</i>								
Delisted NPL	1.000		0	0	0	0	NR	0
<i>Federal CERCLIS list</i>								
FEDERAL FACILITY	0.500		0	0	0	NR	NR	0
SEMS	0.500		0	0	0	NR	NR	0
<i>Federal CERCLIS NFRAP site list</i>								
SEMS-ARCHIVE	0.500		0	0	0	NR	NR	0
<i>Federal RCRA CORRACTS facilities list</i>								
CORRACTS	1.000		0	0	0	0	NR	0
<i>Federal RCRA non-CORRACTS TSD facilities list</i>								
RCRA-TSDF	0.500		0	0	0	NR	NR	0
<i>Federal RCRA generators list</i>								
RCRA-LQG	0.250		0	0	NR	NR	NR	0
RCRA-SQG	0.250		0	0	NR	NR	NR	0
RCRA-VSQG	0.250		0	0	NR	NR	NR	0
<i>Federal institutional controls / engineering controls registries</i>								
LUCIS	0.500		0	0	0	NR	NR	0
US ENG CONTROLS	0.500		0	0	0	NR	NR	0
US INST CONTROLS	0.500		0	0	0	NR	NR	0
<i>Federal ERNS list</i>								
ERNS	0.001		0	NR	NR	NR	NR	0
<i>State- and tribal - equivalent NPL RESPONSE</i>								
RESPONSE	1.000		0	0	0	0	NR	0
<i>State- and tribal - equivalent CERCLIS ENVIROSTOR</i>								
ENVIROSTOR	1.000		0	0	0	2	NR	2
<i>State and tribal landfill and/or solid waste disposal site lists</i>								
SWF/LF	0.500		0	0	0	NR	NR	0
<i>State and tribal leaking storage tank lists</i>								
LUST	0.500		0	0	0	NR	NR	0

MAP FINDINGS SUMMARY

Database	Search Distance (Miles)	Target Property	< 1/8	1/8 - 1/4	1/4 - 1/2	1/2 - 1	> 1	Total Plotted
INDIAN LUST	0.500		0	0	0	NR	NR	0
CPS-SLIC	0.500		0	0	0	NR	NR	0
State and tribal registered storage tank lists								
FEMA UST	0.250		0	0	NR	NR	NR	0
UST	0.250		0	0	NR	NR	NR	0
AST	0.250		0	0	NR	NR	NR	0
INDIAN UST	0.250		0	0	NR	NR	NR	0
State and tribal voluntary cleanup sites								
VCP	0.500		0	0	0	NR	NR	0
INDIAN VCP	0.500		0	0	0	NR	NR	0
State and tribal Brownfields sites								
BROWNFIELDS	0.500		0	0	0	NR	NR	0
ADDITIONAL ENVIRONMENTAL RECORDS								
Local Brownfield lists								
US BROWNFIELDS	0.500		0	0	0	NR	NR	0
Local Lists of Landfill / Solid Waste Disposal Sites								
WMUDS/SWAT	0.500		0	0	0	NR	NR	0
SWRCY	0.500		0	0	0	NR	NR	0
HAULERS	0.001		0	NR	NR	NR	NR	0
INDIAN ODI	0.500		0	0	0	NR	NR	0
ODI	0.500		0	0	0	NR	NR	0
DEBRIS REGION 9	0.500		0	0	0	NR	NR	0
IHS OPEN DUMPS	0.500		0	0	0	NR	NR	0
Local Lists of Hazardous waste / Contaminated Sites								
AOCONCERN	1.000		0	0	0	0	NR	0
US HIST CDL	0.001		0	NR	NR	NR	NR	0
HIST Cal-Sites	1.000		0	0	0	0	NR	0
SCH	0.250		0	0	NR	NR	NR	0
CDL	0.001		0	NR	NR	NR	NR	0
CERS HAZ WASTE	0.250		0	0	NR	NR	NR	0
Toxic Pits	1.000		0	0	0	0	NR	0
US CDL	0.001		0	NR	NR	NR	NR	0
PFAS	0.500		0	0	0	NR	NR	0
Local Lists of Registered Storage Tanks								
SWEEPS UST	0.250		0	0	NR	NR	NR	0
HIST UST	0.250		0	2	NR	NR	NR	2
CA FID UST	0.250		0	0	NR	NR	NR	0
CERS TANKS	0.250		0	0	NR	NR	NR	0
Local Land Records								
LIENS	0.001		0	NR	NR	NR	NR	0

MAP FINDINGS SUMMARY

Database	Search Distance (Miles)	Target Property	< 1/8	1/8 - 1/4	1/4 - 1/2	1/2 - 1	> 1	Total Plotted
LIENS 2	0.001		0	NR	NR	NR	NR	0
DEED	0.500		0	0	0	NR	NR	0
Records of Emergency Release Reports								
HMIRS	0.001		0	NR	NR	NR	NR	0
CHMIRS	0.001		0	NR	NR	NR	NR	0
LDS	0.001		0	NR	NR	NR	NR	0
MCS	0.001		0	NR	NR	NR	NR	0
SPILLS 90	0.001		0	NR	NR	NR	NR	0
Other Ascertainable Records								
RCRA NonGen / NLR	0.250		0	0	NR	NR	NR	0
FUDS	1.000		0	0	0	0	NR	0
DOD	1.000		0	0	0	0	NR	0
SCRD DRYCLEANERS	0.500		0	0	0	NR	NR	0
US FIN ASSUR	0.001		0	NR	NR	NR	NR	0
EPA WATCH LIST	0.001		0	NR	NR	NR	NR	0
2020 COR ACTION	0.250		0	0	NR	NR	NR	0
TSCA	0.001		0	NR	NR	NR	NR	0
TRIS	0.001		0	NR	NR	NR	NR	0
SSTS	0.001		0	NR	NR	NR	NR	0
ROD	1.000		0	0	0	0	NR	0
RMP	0.001		0	NR	NR	NR	NR	0
RAATS	0.001		0	NR	NR	NR	NR	0
PRP	0.001		0	NR	NR	NR	NR	0
PADS	0.001		0	NR	NR	NR	NR	0
ICIS	0.001		0	NR	NR	NR	NR	0
FTTS	0.001		0	NR	NR	NR	NR	0
MLTS	0.001		0	NR	NR	NR	NR	0
COAL ASH DOE	0.001		0	NR	NR	NR	NR	0
COAL ASH EPA	0.500		0	0	0	NR	NR	0
PCB TRANSFORMER	0.001		0	NR	NR	NR	NR	0
RADINFO	0.001		0	NR	NR	NR	NR	0
HIST FTTS	0.001		0	NR	NR	NR	NR	0
DOT OPS	0.001		0	NR	NR	NR	NR	0
CONSENT	1.000		0	0	0	0	NR	0
INDIAN RESERV	1.000		0	0	0	0	NR	0
FUSRAP	1.000		0	0	0	0	NR	0
UMTRA	0.500		0	0	0	NR	NR	0
LEAD SMELTERS	0.001		0	NR	NR	NR	NR	0
US AIRS	0.001		0	NR	NR	NR	NR	0
US MINES	0.250		0	0	NR	NR	NR	0
ABANDONED MINES	0.250		0	0	NR	NR	NR	0
FINDS	0.001		0	NR	NR	NR	NR	0
UXO	1.000		0	0	0	0	NR	0
DOCKET HWC	0.001		0	NR	NR	NR	NR	0
ECHO	0.001		0	NR	NR	NR	NR	0
FUELS PROGRAM	0.250		0	0	NR	NR	NR	0
CA BOND EXP. PLAN	1.000		0	0	0	0	NR	0
Cortese	0.500		0	0	0	NR	NR	0
CUPA Listings	0.250		0	0	NR	NR	NR	0

MAP FINDINGS SUMMARY

Database	Search Distance (Miles)	Target Property	< 1/8	1/8 - 1/4	1/4 - 1/2	1/2 - 1	> 1	Total Plotted
DRYCLEANERS	0.250		0	0	NR	NR	NR	0
EMI	0.001		0	NR	NR	NR	NR	0
ENF	0.001		0	NR	NR	NR	NR	0
Financial Assurance	0.001		0	NR	NR	NR	NR	0
HAZNET	0.001		0	NR	NR	NR	NR	0
ICE	0.001		0	NR	NR	NR	NR	0
HIST CORTESE	0.500		0	0	0	NR	NR	0
LOS ANGELES CO. HMS	0.001		0	NR	NR	NR	NR	0
HWP	1.000		0	0	0	0	NR	0
HWT	0.250		0	0	NR	NR	NR	0
MINES	0.250		0	0	NR	NR	NR	0
MWMP	0.250		0	0	NR	NR	NR	0
NPDES	0.001		0	NR	NR	NR	NR	0
PEST LIC	0.001		0	NR	NR	NR	NR	0
PROC	0.500		0	0	0	NR	NR	0
Notify 65	1.000		0	0	0	0	NR	0
LA Co. Site Mitigation	0.001		0	NR	NR	NR	NR	0
UIC	0.001		0	NR	NR	NR	NR	0
UIC GEO	0.001		0	NR	NR	NR	NR	0
WASTEWATER PITS	0.500		0	0	0	NR	NR	0
WDS	0.001		0	NR	NR	NR	NR	0
WIP	0.250		0	0	NR	NR	NR	0
MILITARY PRIV SITES	0.001		0	NR	NR	NR	NR	0
PROJECT	0.001		0	NR	NR	NR	NR	0
WDR	0.001		0	NR	NR	NR	NR	0
CIWQS	0.001		0	NR	NR	NR	NR	0
CERS	0.001		0	NR	NR	NR	NR	0
NON-CASE INFO	0.001		0	NR	NR	NR	NR	0
OTHER OIL GAS	0.001		0	NR	NR	NR	NR	0
PROD WATER PONDS	0.001		0	NR	NR	NR	NR	0
SAMPLING POINT	0.001		0	NR	NR	NR	NR	0
WELL STIM PROJ	0.001		0	NR	NR	NR	NR	0
HWTS	TP		NR	NR	NR	NR	NR	0
LOS ANGELES CO LF METHANE	0.001		0	0	0	NR	NR	0
MINES MRDS	0.001		0	NR	NR	NR	NR	0
<u>EDR HIGH RISK HISTORICAL RECORDS</u>								
<i>EDR Exclusive Records</i>								
EDR MGP	1.000		0	0	0	0	NR	0
EDR Hist Auto	0.125		0	NR	NR	NR	NR	0
EDR Hist Cleaner	0.125		0	NR	NR	NR	NR	0
<u>EDR RECOVERED GOVERNMENT ARCHIVES</u>								
<i>Exclusive Recovered Govt. Archives</i>								
RGA LF	0.001		0	NR	NR	NR	NR	0
RGA LUST	0.001		0	NR	NR	NR	NR	0
- Totals --		0	0	2	0	2	0	4

MAP FINDINGS SUMMARY

<u>Database</u>	<u>Search Distance (Miles)</u>	<u>Target Property</u>	<u>< 1/8</u>	<u>1/8 - 1/4</u>	<u>1/4 - 1/2</u>	<u>1/2 - 1</u>	<u>> 1</u>	<u>Total Plotted</u>
-----------------	--	----------------------------	-----------------	------------------	------------------	----------------	---------------	--------------------------

NOTES:

TP = Target Property

NR = Not Requested at this Search Distance

Sites may be listed in more than one database

MAP FINDINGS

Map ID
Direction
Distance
Elevation

Site

Database(s)

EDR ID Number
EPA ID Number

A1 **LOUIS DALE DANTICE/NAOMI MAY D**
ENE **45807 20TH ST E**
1/8-1/4 **LANCASTER, CA 93535**
0.245 mi.
1291 ft. **Site 1 of 2 in cluster A**

HIST UST **U001586813**
N/A

Relative: HIST UST:
Higher Name: LOUIS DALE DANTICE/NAOMI MAY D
Actual: Address: 45807 20TH ST E
2367 ft. City,State,Zip: LANCASTER, CA 93535
 File Number: Not reported
 URL: Not reported
 Region: STATE
 Facility ID: 00000041579
 Facility Type: Other
 Other Type: PRIVATE
 Contact Name: Not reported
 Telephone: 6193536057
 Owner Name: LOUIS DALE DANTICE/NAOMI MAY D
 Owner Address: 45807 N. 20TH ST. E
 Owner City,St,Zip: LANCASTER, CA 93535
 Total Tanks: 0001

 Tank Num: 001
 Container Num: 110284
 Year Installed: Not reported
 Tank Capacity: 00000000
 Tank Used for: PRODUCT
 Type of Fuel: REGULAR
 Container Construction Thickness: Not reported
 Leak Detection: None

A2 **LOUIS DALE DANTICE/NAOMI MAY D**
ENE **45807 N 20TH ST E**
1/8-1/4 **LANCASTER, CA 93535**
0.245 mi.
1291 ft. **Site 2 of 2 in cluster A**

HIST UST **S118412485**
N/A

Relative: HIST UST:
Higher Name: LOUIS DALE DANTICE/NAOMI MAY D
Actual: Address: 45807 N 20TH ST E
2367 ft. City,State,Zip: LANCASTER, CA 93535
 File Number: 0002790D
 URL: <http://geotracker.waterboards.ca.gov/ustpdfs/pdf/0002790D.pdf>
 Region: Not reported
 Facility ID: Not reported
 Facility Type: Not reported
 Other Type: Not reported
 Contact Name: Not reported
 Telephone: Not reported
 Owner Name: Not reported
 Owner Address: Not reported
 Owner City,St,Zip: Not reported
 Total Tanks: Not reported

 Tank Num: Not reported
 Container Num: Not reported
 Year Installed: Not reported
 Tank Capacity: Not reported
 Tank Used for: Not reported

Map ID
 Direction
 Distance
 Elevation

MAP FINDINGS

Site

Database(s)

EDR ID Number
 EPA ID Number

LOUIS DALE DANTICE/NAOMI MAY D (Continued)

S118412485

Type of Fuel: Not reported
 Container Construction Thickness: Not reported
 Leak Detection: Not reported

[Click here for Geo Tracker PDF:](#)

3
South
1/2-1
0.758 mi.
4003 ft.

ELEMENTARY SCHOOL SITE #23 ADDITION
KETTERING AND 17TH STREET EAST
LANCASTER, CA 93535

ENVIROSTOR **S109348585**
SCH **N/A**

Relative:
Higher
Actual:
2383 ft.

ENVIROSTOR:
 Name: ELEMENTARY SCHOOL SITE #23 ADDITION
 Address: KETTERING AND 17TH STREET EAST
 City,State,Zip: LANCASTER, CA 93535
 Facility ID: 60000976
 Status: No Further Action
 Status Date: 01/02/2009
 Site Code: 304611
 Site Type: School Investigation
 Site Type Detailed: School
 Acres: 5
 NPL: NO
 Regulatory Agencies: SMBRP
 Lead Agency: SMBRP
 Program Manager: Christine Chiu
 Supervisor: Shahir Haddad
 Division Branch: Southern California Schools & Brownfields Outreach
 Assembly: 36
 Senate: 21
 Special Program: Not reported
 Restricted Use: NO
 Site Mgmt Req: NONE SPECIFIED
 Funding: School District
 Latitude: 34.69988
 Longitude: -118.0987
 APN: 3147-002-028, 3147-002-029, 3147002028, 3147002029
 Past Use: NONE
 Potential COC: NONE SPECIFIED No Contaminants found
 Confirmed COC: No Contaminants found
 Potential Description: NMA
 Alias Name: Discovery School
 Alias Type: Alternate Name
 Alias Name: 3147-002-028
 Alias Type: APN
 Alias Name: 3147-002-029
 Alias Type: APN
 Alias Name: 3147002028
 Alias Type: APN
 Alias Name: 3147002029
 Alias Type: APN
 Alias Name: 304611
 Alias Type: Project Code (Site Code)
 Alias Name: 60000976
 Alias Type: Envirostor ID Number

Completed Info:

Map ID
Direction
Distance
Elevation

MAP FINDINGS

Site

Database(s)

EDR ID Number
EPA ID Number

ELEMENTARY SCHOOL SITE #23 ADDITION (Continued)

S109348585

Completed Area Name: PROJECT WIDE
Completed Sub Area Name: Not reported
Completed Document Type: Cost Recovery Closeout Memo
Completed Date: 01/05/2009
Comments: DTSC prepared project close out Cost Recovery Unit Memorandum.

Completed Area Name: PROJECT WIDE
Completed Sub Area Name: Not reported
Completed Document Type: Phase 1
Completed Date: 11/07/2008
Comments: DTSC issued a Phase I Addendum required determination based on the Phase I report.

Completed Area Name: PROJECT WIDE
Completed Sub Area Name: Not reported
Completed Document Type: Phase 1 Addendum
Completed Date: 01/02/2009
Comments: DTSC approved the Phase I report with a no further action determination.

Completed Area Name: PROJECT WIDE
Completed Sub Area Name: Not reported
Completed Document Type: Site Inspections/Visit (Non LUR)
Completed Date: 12/24/2008
Comments: DTSC conducted a site visit on December 24, 2008.

Future Area Name: Not reported
Future Sub Area Name: Not reported
Future Document Type: Not reported
Future Due Date: Not reported
Schedule Area Name: Not reported
Schedule Sub Area Name: Not reported
Schedule Document Type: Not reported
Schedule Due Date: Not reported
Schedule Revised Date: Not reported

SCH:

Name: ELEMENTARY SCHOOL SITE #23 ADDITION
Address: KETTERING AND 17TH STREET EAST
City,State,Zip: LANCASTER, CA 93535
Facility ID: 60000976
Site Type: School Investigation
Site Type Detail: School
Site Mgmt. Req.: NONE SPECIFIED
Acres: 5
National Priorities List: NO
Cleanup Oversight Agencies: SMBRP
Lead Agency: SMBRP
Lead Agency Description: DTSC - Site Cleanup Program
Project Manager: Christine Chiu
Supervisor: Shahir Haddad
Division Branch: Southern California Schools & Brownfields Outreach
Site Code: 304611
Assembly: 36
Senate: 21
Special Program Status: Not reported

Map ID
Direction
Distance
Elevation

MAP FINDINGS

Site

Database(s)

EDR ID Number
EPA ID Number

ELEMENTARY SCHOOL SITE #23 ADDITION (Continued)

S109348585

Status: No Further Action
Status Date: 01/02/2009
Restricted Use: NO
Funding: School District
Latitude: 34.69988
Longitude: -118.0987
APN: 3147-002-028, 3147-002-029, 3147002028, 3147002029
Past Use: NONE
Potential COC: NONE SPECIFIED, No Contaminants found
Confirmed COC: No Contaminants found
Potential Description: NMA
Alias Name: Discovery School
Alias Type: Alternate Name
Alias Name: 3147-002-028
Alias Type: APN
Alias Name: 3147-002-029
Alias Type: APN
Alias Name: 3147002028
Alias Type: APN
Alias Name: 3147002029
Alias Type: APN
Alias Name: 304611
Alias Type: Project Code (Site Code)
Alias Name: 60000976
Alias Type: Envirostor ID Number

Completed Info:

Completed Area Name: PROJECT WIDE
Completed Sub Area Name: Not reported
Completed Document Type: Cost Recovery Closeout Memo
Completed Date: 01/05/2009
Comments: DTSC prepared project close out Cost Recovery Unit Memorandum.

Completed Area Name: PROJECT WIDE
Completed Sub Area Name: Not reported
Completed Document Type: Phase 1
Completed Date: 11/07/2008
Comments: DTSC issued a Phase I Addendum required determination based on the Phase I report.

Completed Area Name: PROJECT WIDE
Completed Sub Area Name: Not reported
Completed Document Type: Phase 1 Addendum
Completed Date: 01/02/2009
Comments: DTSC approved the Phase I report with a no further action determination.

Completed Area Name: PROJECT WIDE
Completed Sub Area Name: Not reported
Completed Document Type: Site Inspections/Visit (Non LUR)
Completed Date: 12/24/2008
Comments: DTSC conducted a site visit on December 24, 2008.

Future Area Name: Not reported
Future Sub Area Name: Not reported
Future Document Type: Not reported
Future Due Date: Not reported
Schedule Area Name: Not reported

Map ID
Direction
Distance
Elevation

MAP FINDINGS

Site

Database(s)

EDR ID Number
EPA ID Number

ELEMENTARY SCHOOL SITE #23 ADDITION (Continued)

S109348585

Schedule Sub Area Name: Not reported
Schedule Document Type: Not reported
Schedule Due Date: Not reported
Schedule Revised Date: Not reported

4
SSE
1/2-1
0.845 mi.
4460 ft.

ELEMENTARY SCHOOL NO. 23
KETTERING STREET/20TH STREET EAST
LANCASTER, CA 93535

ENVIROSTOR **S118756542**
SCH **N/A**

Relative:
Higher
Actual:
2385 ft.

ENVIROSTOR:
Name: ELEMENTARY SCHOOL NO. 23
Address: KETTERING STREET/20TH STREET EAST
City,State,Zip: LANCASTER, CA 93535
Facility ID: 19650036
Status: No Action Required
Status Date: 01/26/2005
Site Code: 304461
Site Type: School Investigation
Site Type Detailed: School
Acres: 15
NPL: NO
Regulatory Agencies: SMBRP
Lead Agency: SMBRP
Program Manager: Not reported
Supervisor: Javier Hinojosa
Division Branch: Southern California Schools & Brownfields Outreach
Assembly: 36
Senate: 21
Special Program: Not reported
Restricted Use: NO
Site Mgmt Req: NONE SPECIFIED
Funding: School District
Latitude: 34.69950
Longitude: -118.0969
APN: NONE SPECIFIED
Past Use: NONE
Potential COC: NONE SPECIFIED No Contaminants found
Confirmed COC: NONE SPECIFIED
Potential Description: NMA
Alias Name: LANCASTER SD-PROPOSED ELEMENTARY SCL #23
Alias Type: Alternate Name
Alias Name: 304461
Alias Type: Project Code (Site Code)
Alias Name: 19650036
Alias Type: Envirostor ID Number

Completed Info:
Completed Area Name: PROJECT WIDE
Completed Sub Area Name: Not reported
Completed Document Type: Phase 1
Completed Date: 08/12/2004
Comments: Not reported

Completed Area Name: PROJECT WIDE
Completed Sub Area Name: Not reported
Completed Document Type: Phase 1 Addendum

Map ID
Direction
Distance
Elevation

MAP FINDINGS

Site

Database(s)

EDR ID Number
EPA ID Number

ELEMENTARY SCHOOL NO. 23 (Continued)

S118756542

Completed Date: 01/19/2005
Comments: Not reported

Completed Area Name: PROJECT WIDE
Completed Sub Area Name: Not reported
Completed Document Type: Site Inspections/Visit (Non LUR)
Completed Date: 08/06/2004
Comments: Not reported

Completed Area Name: PROJECT WIDE
Completed Sub Area Name: Not reported
Completed Document Type: Cost Recovery Closeout Memo
Completed Date: 01/26/2005
Comments: Not reported

Future Area Name: Not reported
Future Sub Area Name: Not reported
Future Document Type: Not reported
Future Due Date: Not reported
Schedule Area Name: Not reported
Schedule Sub Area Name: Not reported
Schedule Document Type: Not reported
Schedule Due Date: Not reported
Schedule Revised Date: Not reported

SCH:

Name: ELEMENTARY SCHOOL NO. 23
Address: KETTERING STREET/20TH STREET EAST
City,State,Zip: LANCASTER, CA 93535
Facility ID: 19650036
Site Type: School Investigation
Site Type Detail: School
Site Mgmt. Req.: NONE SPECIFIED
Acres: 15
National Priorities List: NO
Cleanup Oversight Agencies: SMBRP
Lead Agency: SMBRP
Lead Agency Description: DTSC - Site Cleanup Program
Project Manager: Not reported
Supervisor: Javier Hinojosa
Division Branch: Southern California Schools & Brownfields Outreach
Site Code: 304461
Assembly: 36
Senate: 21
Special Program Status: Not reported
Status: No Action Required
Status Date: 01/26/2005
Restricted Use: NO
Funding: School District
Latitude: 34.69950
Longitude: -118.0969
APN: NONE SPECIFIED
Past Use: NONE
Potential COC: NONE SPECIFIED, No Contaminants found
Confirmed COC: NONE SPECIFIED
Potential Description: NMA

Map ID
Direction
Distance
Elevation

MAP FINDINGS

Site

Database(s)

EDR ID Number
EPA ID Number

ELEMENTARY SCHOOL NO. 23 (Continued)

S118756542

Alias Name: LANCASTER SD-PROPOSED ELEMENTARY SCL #23
Alias Type: Alternate Name
Alias Name: 304461
Alias Type: Project Code (Site Code)
Alias Name: 19650036
Alias Type: Envirostor ID Number

Completed Info:

Completed Area Name: PROJECT WIDE
Completed Sub Area Name: Not reported
Completed Document Type: Phase 1
Completed Date: 08/12/2004
Comments: Not reported

Completed Area Name: PROJECT WIDE
Completed Sub Area Name: Not reported
Completed Document Type: Phase 1 Addendum
Completed Date: 01/19/2005
Comments: Not reported

Completed Area Name: PROJECT WIDE
Completed Sub Area Name: Not reported
Completed Document Type: Site Inspections/Visit (Non LUR)
Completed Date: 08/06/2004
Comments: Not reported

Completed Area Name: PROJECT WIDE
Completed Sub Area Name: Not reported
Completed Document Type: Cost Recovery Closeout Memo
Completed Date: 01/26/2005
Comments: Not reported

Future Area Name: Not reported
Future Sub Area Name: Not reported
Future Document Type: Not reported
Future Due Date: Not reported
Schedule Area Name: Not reported
Schedule Sub Area Name: Not reported
Schedule Document Type: Not reported
Schedule Due Date: Not reported
Schedule Revised Date: Not reported

Count: 1 records.

ORPHAN SUMMARY

City	EDR ID	Site Name	Site Address	Zip	Database(s)
LANCASTER	S111075737	30TH STREET EAST PIT	30TH STREET EAST AND AVENUE H-		SWF/LF

GOVERNMENT RECORDS SEARCHED / DATA CURRENCY TRACKING

To maintain currency of the following federal and state databases, EDR contacts the appropriate governmental agency on a monthly or quarterly basis, as required.

Number of Days to Update: Provides confirmation that EDR is reporting records that have been updated within 90 days from the date the government agency made the information available to the public.

STANDARD ENVIRONMENTAL RECORDS

Federal NPL site list

NPL: National Priority List

National Priorities List (Superfund). The NPL is a subset of CERCLIS and identifies over 1,200 sites for priority cleanup under the Superfund Program. NPL sites may encompass relatively large areas. As such, EDR provides polygon coverage for over 1,000 NPL site boundaries produced by EPA's Environmental Photographic Interpretation Center (EPIC) and regional EPA offices.

Date of Government Version: 12/30/2020	Source: EPA
Date Data Arrived at EDR: 01/14/2021	Telephone: N/A
Date Made Active in Reports: 02/09/2021	Last EDR Contact: 03/04/2021
Number of Days to Update: 26	Next Scheduled EDR Contact: 04/12/2021
	Data Release Frequency: Quarterly

NPL Site Boundaries

Sources:

EPA's Environmental Photographic Interpretation Center (EPIC)
Telephone: 202-564-7333

EPA Region 1
Telephone 617-918-1143

EPA Region 6
Telephone: 214-655-6659

EPA Region 3
Telephone 215-814-5418

EPA Region 7
Telephone: 913-551-7247

EPA Region 4
Telephone 404-562-8033

EPA Region 8
Telephone: 303-312-6774

EPA Region 5
Telephone 312-886-6686

EPA Region 9
Telephone: 415-947-4246

EPA Region 10
Telephone 206-553-8665

Proposed NPL: Proposed National Priority List Sites

A site that has been proposed for listing on the National Priorities List through the issuance of a proposed rule in the Federal Register. EPA then accepts public comments on the site, responds to the comments, and places on the NPL those sites that continue to meet the requirements for listing.

Date of Government Version: 12/30/2020	Source: EPA
Date Data Arrived at EDR: 01/14/2021	Telephone: N/A
Date Made Active in Reports: 02/09/2021	Last EDR Contact: 03/04/2021
Number of Days to Update: 26	Next Scheduled EDR Contact: 04/12/2021
	Data Release Frequency: Quarterly

NPL LIENS: Federal Superfund Liens

Federal Superfund Liens. Under the authority granted the USEPA by CERCLA of 1980, the USEPA has the authority to file liens against real property in order to recover remedial action expenditures or when the property owner received notification of potential liability. USEPA compiles a listing of filed notices of Superfund Liens.

GOVERNMENT RECORDS SEARCHED / DATA CURRENCY TRACKING

Date of Government Version: 10/15/1991
Date Data Arrived at EDR: 02/02/1994
Date Made Active in Reports: 03/30/1994
Number of Days to Update: 56

Source: EPA
Telephone: 202-564-4267
Last EDR Contact: 08/15/2011
Next Scheduled EDR Contact: 11/28/2011
Data Release Frequency: No Update Planned

Federal Delisted NPL site list

Delisted NPL: National Priority List Deletions

The National Oil and Hazardous Substances Pollution Contingency Plan (NCP) establishes the criteria that the EPA uses to delete sites from the NPL. In accordance with 40 CFR 300.425.(e), sites may be deleted from the NPL where no further response is appropriate.

Date of Government Version: 12/30/2020
Date Data Arrived at EDR: 01/14/2021
Date Made Active in Reports: 02/09/2021
Number of Days to Update: 26

Source: EPA
Telephone: N/A
Last EDR Contact: 03/04/2021
Next Scheduled EDR Contact: 04/12/2021
Data Release Frequency: Quarterly

Federal CERCLIS list

FEDERAL FACILITY: Federal Facility Site Information listing

A listing of National Priority List (NPL) and Base Realignment and Closure (BRAC) sites found in the Comprehensive Environmental Response, Compensation and Liability Information System (CERCLIS) Database where EPA Federal Facilities Restoration and Reuse Office is involved in cleanup activities.

Date of Government Version: 04/03/2019
Date Data Arrived at EDR: 04/05/2019
Date Made Active in Reports: 05/14/2019
Number of Days to Update: 39

Source: Environmental Protection Agency
Telephone: 703-603-8704
Last EDR Contact: 03/30/2021
Next Scheduled EDR Contact: 07/12/2021
Data Release Frequency: Varies

SEMS: Superfund Enterprise Management System

SEMS (Superfund Enterprise Management System) tracks hazardous waste sites, potentially hazardous waste sites, and remedial activities performed in support of EPA's Superfund Program across the United States. The list was formerly known as CERCLIS, renamed to SEMS by the EPA in 2015. The list contains data on potentially hazardous waste sites that have been reported to the USEPA by states, municipalities, private companies and private persons, pursuant to Section 103 of the Comprehensive Environmental Response, Compensation, and Liability Act (CERCLA). This dataset also contains sites which are either proposed to or on the National Priorities List (NPL) and the sites which are in the screening and assessment phase for possible inclusion on the NPL.

Date of Government Version: 12/30/2020
Date Data Arrived at EDR: 01/14/2021
Date Made Active in Reports: 02/18/2021
Number of Days to Update: 35

Source: EPA
Telephone: 800-424-9346
Last EDR Contact: 03/04/2021
Next Scheduled EDR Contact: 04/26/2021
Data Release Frequency: Quarterly

Federal CERCLIS NFRAP site list

SEMS-ARCHIVE: Superfund Enterprise Management System Archive

GOVERNMENT RECORDS SEARCHED / DATA CURRENCY TRACKING

SEMS-ARCHIVE (Superfund Enterprise Management System Archive) tracks sites that have no further interest under the Federal Superfund Program based on available information. The list was formerly known as the CERCLIS-NFRAP, renamed to SEMS ARCHIVE by the EPA in 2015. EPA may perform a minimal level of assessment work at a site while it is archived if site conditions change and/or new information becomes available. Archived sites have been removed and archived from the inventory of SEMS sites. Archived status indicates that, to the best of EPA's knowledge, assessment at a site has been completed and that EPA has determined no further steps will be taken to list the site on the National Priorities List (NPL), unless information indicates this decision was not appropriate or other considerations require a recommendation for listing at a later time. The decision does not necessarily mean that there is no hazard associated with a given site; it only means that, based upon available information, the location is not judged to be potential NPL site.

Date of Government Version: 12/30/2020	Source: EPA
Date Data Arrived at EDR: 01/14/2021	Telephone: 800-424-9346
Date Made Active in Reports: 02/18/2021	Last EDR Contact: 03/04/2021
Number of Days to Update: 35	Next Scheduled EDR Contact: 04/26/2021
	Data Release Frequency: Quarterly

Federal RCRA CORRACTS facilities list

CORRACTS: Corrective Action Report

CORRACTS identifies hazardous waste handlers with RCRA corrective action activity.

Date of Government Version: 12/14/2020	Source: EPA
Date Data Arrived at EDR: 12/17/2020	Telephone: 800-424-9346
Date Made Active in Reports: 12/22/2020	Last EDR Contact: 03/23/2021
Number of Days to Update: 5	Next Scheduled EDR Contact: 07/05/2021
	Data Release Frequency: Quarterly

Federal RCRA non-CORRACTS TSD facilities list

RCRA-TSDF: RCRA - Treatment, Storage and Disposal

RCRAInfo is EPA's comprehensive information system, providing access to data supporting the Resource Conservation and Recovery Act (RCRA) of 1976 and the Hazardous and Solid Waste Amendments (HSWA) of 1984. The database includes selective information on sites which generate, transport, store, treat and/or dispose of hazardous waste as defined by the Resource Conservation and Recovery Act (RCRA). Transporters are individuals or entities that move hazardous waste from the generator offsite to a facility that can recycle, treat, store, or dispose of the waste. TSDFs treat, store, or dispose of the waste.

Date of Government Version: 12/14/2020	Source: Environmental Protection Agency
Date Data Arrived at EDR: 12/17/2020	Telephone: (415) 495-8895
Date Made Active in Reports: 12/22/2020	Last EDR Contact: 03/23/2021
Number of Days to Update: 5	Next Scheduled EDR Contact: 07/05/2021
	Data Release Frequency: Quarterly

Federal RCRA generators list

RCRA-LQG: RCRA - Large Quantity Generators

RCRAInfo is EPA's comprehensive information system, providing access to data supporting the Resource Conservation and Recovery Act (RCRA) of 1976 and the Hazardous and Solid Waste Amendments (HSWA) of 1984. The database includes selective information on sites which generate, transport, store, treat and/or dispose of hazardous waste as defined by the Resource Conservation and Recovery Act (RCRA). Large quantity generators (LQGs) generate over 1,000 kilograms (kg) of hazardous waste, or over 1 kg of acutely hazardous waste per month.

Date of Government Version: 12/14/2020	Source: Environmental Protection Agency
Date Data Arrived at EDR: 12/17/2020	Telephone: (415) 495-8895
Date Made Active in Reports: 12/22/2020	Last EDR Contact: 03/23/2021
Number of Days to Update: 5	Next Scheduled EDR Contact: 07/05/2021
	Data Release Frequency: Quarterly

GOVERNMENT RECORDS SEARCHED / DATA CURRENCY TRACKING

RCRA-SQG: RCRA - Small Quantity Generators

RCRAInfo is EPA's comprehensive information system, providing access to data supporting the Resource Conservation and Recovery Act (RCRA) of 1976 and the Hazardous and Solid Waste Amendments (HSWA) of 1984. The database includes selective information on sites which generate, transport, store, treat and/or dispose of hazardous waste as defined by the Resource Conservation and Recovery Act (RCRA). Small quantity generators (SQGs) generate between 100 kg and 1,000 kg of hazardous waste per month.

Date of Government Version: 12/14/2020	Source: Environmental Protection Agency
Date Data Arrived at EDR: 12/17/2020	Telephone: (415) 495-8895
Date Made Active in Reports: 12/22/2020	Last EDR Contact: 03/23/2021
Number of Days to Update: 5	Next Scheduled EDR Contact: 07/05/2021
	Data Release Frequency: Quarterly

RCRA-VSQG: RCRA - Very Small Quantity Generators (Formerly Conditionally Exempt Small Quantity Generators)

RCRAInfo is EPA's comprehensive information system, providing access to data supporting the Resource Conservation and Recovery Act (RCRA) of 1976 and the Hazardous and Solid Waste Amendments (HSWA) of 1984. The database includes selective information on sites which generate, transport, store, treat and/or dispose of hazardous waste as defined by the Resource Conservation and Recovery Act (RCRA). Very small quantity generators (VSQGs) generate less than 100 kg of hazardous waste, or less than 1 kg of acutely hazardous waste per month.

Date of Government Version: 12/14/2020	Source: Environmental Protection Agency
Date Data Arrived at EDR: 12/17/2020	Telephone: (415) 495-8895
Date Made Active in Reports: 12/22/2020	Last EDR Contact: 03/23/2021
Number of Days to Update: 5	Next Scheduled EDR Contact: 07/05/2021
	Data Release Frequency: Quarterly

Federal institutional controls / engineering controls registries

LUCIS: Land Use Control Information System

LUCIS contains records of land use control information pertaining to the former Navy Base Realignment and Closure properties.

Date of Government Version: 02/09/2021	Source: Department of the Navy
Date Data Arrived at EDR: 02/11/2021	Telephone: 843-820-7326
Date Made Active in Reports: 03/22/2021	Last EDR Contact: 02/08/2021
Number of Days to Update: 39	Next Scheduled EDR Contact: 05/24/2021
	Data Release Frequency: Varies

US ENG CONTROLS: Engineering Controls Sites List

A listing of sites with engineering controls in place. Engineering controls include various forms of caps, building foundations, liners, and treatment methods to create pathway elimination for regulated substances to enter environmental media or effect human health.

Date of Government Version: 10/28/2020	Source: Environmental Protection Agency
Date Data Arrived at EDR: 11/05/2020	Telephone: 703-603-0695
Date Made Active in Reports: 11/18/2020	Last EDR Contact: 02/23/2021
Number of Days to Update: 13	Next Scheduled EDR Contact: 06/06/2021
	Data Release Frequency: Varies

US INST CONTROLS: Institutional Controls Sites List

A listing of sites with institutional controls in place. Institutional controls include administrative measures, such as groundwater use restrictions, construction restrictions, property use restrictions, and post remediation care requirements intended to prevent exposure to contaminants remaining on site. Deed restrictions are generally required as part of the institutional controls.

Date of Government Version: 10/28/2020	Source: Environmental Protection Agency
Date Data Arrived at EDR: 11/05/2020	Telephone: 703-603-0695
Date Made Active in Reports: 11/18/2020	Last EDR Contact: 02/23/2021
Number of Days to Update: 13	Next Scheduled EDR Contact: 06/06/2021
	Data Release Frequency: Varies

GOVERNMENT RECORDS SEARCHED / DATA CURRENCY TRACKING

Federal ERNS list

ERNS: Emergency Response Notification System

Emergency Response Notification System. ERNS records and stores information on reported releases of oil and hazardous substances.

Date of Government Version: 12/14/2020

Date Data Arrived at EDR: 12/15/2020

Date Made Active in Reports: 12/22/2020

Number of Days to Update: 7

Source: National Response Center, United States Coast Guard

Telephone: 202-267-2180

Last EDR Contact: 12/15/2020

Next Scheduled EDR Contact: 07/05/2021

Data Release Frequency: Quarterly

State- and tribal - equivalent NPL

RESPONSE: State Response Sites

Identifies confirmed release sites where DTSC is involved in remediation, either in a lead or oversight capacity. These confirmed release sites are generally high-priority and high potential risk.

Date of Government Version: 10/26/2020

Date Data Arrived at EDR: 10/26/2020

Date Made Active in Reports: 01/13/2021

Number of Days to Update: 79

Source: Department of Toxic Substances Control

Telephone: 916-323-3400

Last EDR Contact: 01/26/2021

Next Scheduled EDR Contact: 05/10/2021

Data Release Frequency: Quarterly

State- and tribal - equivalent CERCLIS

ENVIROSTOR: EnviroStor Database

The Department of Toxic Substances Control's (DTSC's) Site Mitigation and Brownfields Reuse Program's (SMBRP's) EnviroStor database identifies sites that have known contamination or sites for which there may be reasons to investigate further. The database includes the following site types: Federal Superfund sites (National Priorities List (NPL)); State Response, including Military Facilities and State Superfund; Voluntary Cleanup; and School sites. EnviroStor provides similar information to the information that was available in CalSites, and provides additional site information, including, but not limited to, identification of formerly-contaminated properties that have been released for reuse, properties where environmental deed restrictions have been recorded to prevent inappropriate land uses, and risk characterization information that is used to assess potential impacts to public health and the environment at contaminated sites.

Date of Government Version: 10/26/2020

Date Data Arrived at EDR: 10/26/2020

Date Made Active in Reports: 01/13/2021

Number of Days to Update: 79

Source: Department of Toxic Substances Control

Telephone: 916-323-3400

Last EDR Contact: 01/26/2021

Next Scheduled EDR Contact: 05/10/2021

Data Release Frequency: Quarterly

State and tribal landfill and/or solid waste disposal site lists

SWF/LF (SWIS): Solid Waste Information System

Active, Closed and Inactive Landfills. SWF/LF records typically contain an inventory of solid waste disposal facilities or landfills. These may be active or inactive facilities or open dumps that failed to meet RCRA Section 4004 criteria for solid waste landfills or disposal sites.

Date of Government Version: 11/09/2020

Date Data Arrived at EDR: 11/10/2020

Date Made Active in Reports: 01/14/2021

Number of Days to Update: 65

Source: Department of Resources Recycling and Recovery

Telephone: 916-341-6320

Last EDR Contact: 02/09/2021

Next Scheduled EDR Contact: 05/24/2021

Data Release Frequency: Quarterly

State and tribal leaking storage tank lists

GOVERNMENT RECORDS SEARCHED / DATA CURRENCY TRACKING

LUST REG 6V: Leaking Underground Storage Tank Case Listing

Leaking Underground Storage Tank locations. Inyo, Kern, Los Angeles, Mono, San Bernardino counties.

Date of Government Version: 06/07/2005
Date Data Arrived at EDR: 06/07/2005
Date Made Active in Reports: 06/29/2005
Number of Days to Update: 22

Source: California Regional Water Quality Control Board Victorville Branch Office (6)
Telephone: 760-241-7365
Last EDR Contact: 09/12/2011
Next Scheduled EDR Contact: 12/26/2011
Data Release Frequency: No Update Planned

LUST REG 6L: Leaking Underground Storage Tank Case Listing

For more current information, please refer to the State Water Resources Control Board's LUST database.

Date of Government Version: 09/09/2003
Date Data Arrived at EDR: 09/10/2003
Date Made Active in Reports: 10/07/2003
Number of Days to Update: 27

Source: California Regional Water Quality Control Board Lahontan Region (6)
Telephone: 530-542-5572
Last EDR Contact: 09/12/2011
Next Scheduled EDR Contact: 12/26/2011
Data Release Frequency: No Update Planned

LUST REG 1: Active Toxic Site Investigation

Del Norte, Humboldt, Lake, Mendocino, Modoc, Siskiyou, Sonoma, Trinity counties. For more current information, please refer to the State Water Resources Control Board's LUST database.

Date of Government Version: 02/01/2001
Date Data Arrived at EDR: 02/28/2001
Date Made Active in Reports: 03/29/2001
Number of Days to Update: 29

Source: California Regional Water Quality Control Board North Coast (1)
Telephone: 707-570-3769
Last EDR Contact: 08/01/2011
Next Scheduled EDR Contact: 11/14/2011
Data Release Frequency: No Update Planned

LUST REG 3: Leaking Underground Storage Tank Database

Leaking Underground Storage Tank locations. Monterey, San Benito, San Luis Obispo, Santa Barbara, Santa Cruz counties.

Date of Government Version: 05/19/2003
Date Data Arrived at EDR: 05/19/2003
Date Made Active in Reports: 06/02/2003
Number of Days to Update: 14

Source: California Regional Water Quality Control Board Central Coast Region (3)
Telephone: 805-542-4786
Last EDR Contact: 07/18/2011
Next Scheduled EDR Contact: 10/31/2011
Data Release Frequency: No Update Planned

LUST REG 4: Underground Storage Tank Leak List

Los Angeles, Ventura counties. For more current information, please refer to the State Water Resources Control Board's LUST database.

Date of Government Version: 09/07/2004
Date Data Arrived at EDR: 09/07/2004
Date Made Active in Reports: 10/12/2004
Number of Days to Update: 35

Source: California Regional Water Quality Control Board Los Angeles Region (4)
Telephone: 213-576-6710
Last EDR Contact: 09/06/2011
Next Scheduled EDR Contact: 12/19/2011
Data Release Frequency: No Update Planned

LUST REG 5: Leaking Underground Storage Tank Database

Leaking Underground Storage Tank locations. Alameda, Alpine, Amador, Butte, Colusa, Contra Costa, Calveras, El Dorado, Fresno, Glenn, Kern, Kings, Lake, Lassen, Madera, Mariposa, Merced, Modoc, Napa, Nevada, Placer, Plumas, Sacramento, San Joaquin, Shasta, Solano, Stanislaus, Sutter, Tehama, Tulare, Tuolumne, Yolo, Yuba counties.

Date of Government Version: 07/01/2008
Date Data Arrived at EDR: 07/22/2008
Date Made Active in Reports: 07/31/2008
Number of Days to Update: 9

Source: California Regional Water Quality Control Board Central Valley Region (5)
Telephone: 916-464-4834
Last EDR Contact: 07/01/2011
Next Scheduled EDR Contact: 10/17/2011
Data Release Frequency: No Update Planned

LUST REG 2: Fuel Leak List

Leaking Underground Storage Tank locations. Alameda, Contra Costa, Marin, Napa, San Francisco, San Mateo, Santa Clara, Solano, Sonoma counties.

GOVERNMENT RECORDS SEARCHED / DATA CURRENCY TRACKING

Date of Government Version: 09/30/2004
Date Data Arrived at EDR: 10/20/2004
Date Made Active in Reports: 11/19/2004
Number of Days to Update: 30

Source: California Regional Water Quality Control Board San Francisco Bay Region (2)
Telephone: 510-622-2433
Last EDR Contact: 09/19/2011
Next Scheduled EDR Contact: 01/02/2012
Data Release Frequency: No Update Planned

LUST REG 7: Leaking Underground Storage Tank Case Listing

Leaking Underground Storage Tank locations. Imperial, Riverside, San Diego, Santa Barbara counties.

Date of Government Version: 02/26/2004
Date Data Arrived at EDR: 02/26/2004
Date Made Active in Reports: 03/24/2004
Number of Days to Update: 27

Source: California Regional Water Quality Control Board Colorado River Basin Region (7)
Telephone: 760-776-8943
Last EDR Contact: 08/01/2011
Next Scheduled EDR Contact: 11/14/2011
Data Release Frequency: No Update Planned

LUST REG 9: Leaking Underground Storage Tank Report

Orange, Riverside, San Diego counties. For more current information, please refer to the State Water Resources Control Board's LUST database.

Date of Government Version: 03/01/2001
Date Data Arrived at EDR: 04/23/2001
Date Made Active in Reports: 05/21/2001
Number of Days to Update: 28

Source: California Regional Water Quality Control Board San Diego Region (9)
Telephone: 858-637-5595
Last EDR Contact: 09/26/2011
Next Scheduled EDR Contact: 01/09/2012
Data Release Frequency: No Update Planned

LUST REG 8: Leaking Underground Storage Tanks

California Regional Water Quality Control Board Santa Ana Region (8). For more current information, please refer to the State Water Resources Control Board's LUST database.

Date of Government Version: 02/14/2005
Date Data Arrived at EDR: 02/15/2005
Date Made Active in Reports: 03/28/2005
Number of Days to Update: 41

Source: California Regional Water Quality Control Board Santa Ana Region (8)
Telephone: 909-782-4496
Last EDR Contact: 08/15/2011
Next Scheduled EDR Contact: 11/28/2011
Data Release Frequency: No Update Planned

LUST: Leaking Underground Fuel Tank Report (GEOTRACKER)

Leaking Underground Storage Tank (LUST) Sites included in GeoTracker. GeoTracker is the Water Boards data management system for sites that impact, or have the potential to impact, water quality in California, with emphasis on groundwater.

Date of Government Version: 03/08/2021
Date Data Arrived at EDR: 03/09/2021
Date Made Active in Reports: 03/30/2021
Number of Days to Update: 21

Source: State Water Resources Control Board
Telephone: see region list
Last EDR Contact: 03/09/2021
Next Scheduled EDR Contact: 06/21/2021
Data Release Frequency: Quarterly

INDIAN LUST R8: Leaking Underground Storage Tanks on Indian Land

LUSTs on Indian land in Colorado, Montana, North Dakota, South Dakota, Utah and Wyoming.

Date of Government Version: 10/09/2020
Date Data Arrived at EDR: 12/16/2020
Date Made Active in Reports: 03/12/2021
Number of Days to Update: 86

Source: EPA Region 8
Telephone: 303-312-6271
Last EDR Contact: 12/16/2020
Next Scheduled EDR Contact: 05/03/2021
Data Release Frequency: Varies

INDIAN LUST R9: Leaking Underground Storage Tanks on Indian Land

LUSTs on Indian land in Arizona, California, New Mexico and Nevada

Date of Government Version: 10/01/2020
Date Data Arrived at EDR: 12/16/2020
Date Made Active in Reports: 03/12/2021
Number of Days to Update: 86

Source: Environmental Protection Agency
Telephone: 415-972-3372
Last EDR Contact: 12/16/2020
Next Scheduled EDR Contact: 05/03/2021
Data Release Frequency: Varies

GOVERNMENT RECORDS SEARCHED / DATA CURRENCY TRACKING

INDIAN LUST R10: Leaking Underground Storage Tanks on Indian Land
LUSTs on Indian land in Alaska, Idaho, Oregon and Washington.

Date of Government Version: 11/12/2020	Source: EPA Region 10
Date Data Arrived at EDR: 12/16/2020	Telephone: 206-553-2857
Date Made Active in Reports: 03/12/2021	Last EDR Contact: 12/16/2020
Number of Days to Update: 86	Next Scheduled EDR Contact: 05/03/2021
	Data Release Frequency: Varies

INDIAN LUST R4: Leaking Underground Storage Tanks on Indian Land
LUSTs on Indian land in Florida, Mississippi and North Carolina.

Date of Government Version: 10/02/2020	Source: EPA Region 4
Date Data Arrived at EDR: 12/18/2020	Telephone: 404-562-8677
Date Made Active in Reports: 03/12/2021	Last EDR Contact: 12/16/2020
Number of Days to Update: 84	Next Scheduled EDR Contact: 05/03/2021
	Data Release Frequency: Varies

INDIAN LUST R5: Leaking Underground Storage Tanks on Indian Land
Leaking underground storage tanks located on Indian Land in Michigan, Minnesota and Wisconsin.

Date of Government Version: 10/07/2020	Source: EPA, Region 5
Date Data Arrived at EDR: 12/16/2020	Telephone: 312-886-7439
Date Made Active in Reports: 03/12/2021	Last EDR Contact: 12/16/2020
Number of Days to Update: 86	Next Scheduled EDR Contact: 05/03/2021
	Data Release Frequency: Varies

INDIAN LUST R1: Leaking Underground Storage Tanks on Indian Land
A listing of leaking underground storage tank locations on Indian Land.

Date of Government Version: 10/01/2020	Source: EPA Region 1
Date Data Arrived at EDR: 12/16/2020	Telephone: 617-918-1313
Date Made Active in Reports: 03/12/2021	Last EDR Contact: 12/16/2020
Number of Days to Update: 86	Next Scheduled EDR Contact: 05/03/2021
	Data Release Frequency: Varies

INDIAN LUST R6: Leaking Underground Storage Tanks on Indian Land
LUSTs on Indian land in New Mexico and Oklahoma.

Date of Government Version: 04/08/2020	Source: EPA Region 6
Date Data Arrived at EDR: 05/20/2020	Telephone: 214-665-6597
Date Made Active in Reports: 08/12/2020	Last EDR Contact: 12/16/2020
Number of Days to Update: 84	Next Scheduled EDR Contact: 05/03/2021
	Data Release Frequency: Varies

INDIAN LUST R7: Leaking Underground Storage Tanks on Indian Land
LUSTs on Indian land in Iowa, Kansas, and Nebraska

Date of Government Version: 09/30/2020	Source: EPA Region 7
Date Data Arrived at EDR: 12/22/2020	Telephone: 913-551-7003
Date Made Active in Reports: 03/12/2021	Last EDR Contact: 12/16/2020
Number of Days to Update: 80	Next Scheduled EDR Contact: 05/03/2021
	Data Release Frequency: Varies

CPS-SLIC: Statewide SLIC Cases (GEOTRACKER)

Cleanup Program Sites (CPS; also known as Site Cleanups [SC] and formerly known as Spills, Leaks, Investigations, and Cleanups [SLIC] sites) included in GeoTracker. GeoTracker is the Water Boards data management system for sites that impact, or have the potential to impact, water quality in California, with emphasis on groundwater.

Date of Government Version: 03/08/2021	Source: State Water Resources Control Board
Date Data Arrived at EDR: 03/09/2021	Telephone: 866-480-1028
Date Made Active in Reports: 03/30/2021	Last EDR Contact: 03/09/2021
Number of Days to Update: 21	Next Scheduled EDR Contact: 06/21/2021
	Data Release Frequency: Varies

GOVERNMENT RECORDS SEARCHED / DATA CURRENCY TRACKING

SLIC REG 1: Active Toxic Site Investigations

The SLIC (Spills, Leaks, Investigations and Cleanup) program is designed to protect and restore water quality from spills, leaks, and similar discharges.

Date of Government Version: 04/03/2003
Date Data Arrived at EDR: 04/07/2003
Date Made Active in Reports: 04/25/2003
Number of Days to Update: 18

Source: California Regional Water Quality Control Board, North Coast Region (1)
Telephone: 707-576-2220
Last EDR Contact: 08/01/2011
Next Scheduled EDR Contact: 11/14/2011
Data Release Frequency: No Update Planned

SLIC REG 2: Spills, Leaks, Investigation & Cleanup Cost Recovery Listing

The SLIC (Spills, Leaks, Investigations and Cleanup) program is designed to protect and restore water quality from spills, leaks, and similar discharges.

Date of Government Version: 09/30/2004
Date Data Arrived at EDR: 10/20/2004
Date Made Active in Reports: 11/19/2004
Number of Days to Update: 30

Source: Regional Water Quality Control Board San Francisco Bay Region (2)
Telephone: 510-286-0457
Last EDR Contact: 09/19/2011
Next Scheduled EDR Contact: 01/02/2012
Data Release Frequency: No Update Planned

SLIC REG 3: Spills, Leaks, Investigation & Cleanup Cost Recovery Listing

The SLIC (Spills, Leaks, Investigations and Cleanup) program is designed to protect and restore water quality from spills, leaks, and similar discharges.

Date of Government Version: 05/18/2006
Date Data Arrived at EDR: 05/18/2006
Date Made Active in Reports: 06/15/2006
Number of Days to Update: 28

Source: California Regional Water Quality Control Board Central Coast Region (3)
Telephone: 805-549-3147
Last EDR Contact: 07/18/2011
Next Scheduled EDR Contact: 10/31/2011
Data Release Frequency: No Update Planned

SLIC REG 4: Spills, Leaks, Investigation & Cleanup Cost Recovery Listing

The SLIC (Spills, Leaks, Investigations and Cleanup) program is designed to protect and restore water quality from spills, leaks, and similar discharges.

Date of Government Version: 11/17/2004
Date Data Arrived at EDR: 11/18/2004
Date Made Active in Reports: 01/04/2005
Number of Days to Update: 47

Source: Region Water Quality Control Board Los Angeles Region (4)
Telephone: 213-576-6600
Last EDR Contact: 07/01/2011
Next Scheduled EDR Contact: 10/17/2011
Data Release Frequency: No Update Planned

SLIC REG 5: Spills, Leaks, Investigation & Cleanup Cost Recovery Listing

The SLIC (Spills, Leaks, Investigations and Cleanup) program is designed to protect and restore water quality from spills, leaks, and similar discharges.

Date of Government Version: 04/01/2005
Date Data Arrived at EDR: 04/05/2005
Date Made Active in Reports: 04/21/2005
Number of Days to Update: 16

Source: Regional Water Quality Control Board Central Valley Region (5)
Telephone: 916-464-3291
Last EDR Contact: 09/12/2011
Next Scheduled EDR Contact: 12/26/2011
Data Release Frequency: No Update Planned

SLIC REG 6V: Spills, Leaks, Investigation & Cleanup Cost Recovery Listing

The SLIC (Spills, Leaks, Investigations and Cleanup) program is designed to protect and restore water quality from spills, leaks, and similar discharges.

Date of Government Version: 05/24/2005
Date Data Arrived at EDR: 05/25/2005
Date Made Active in Reports: 06/16/2005
Number of Days to Update: 22

Source: Regional Water Quality Control Board, Victorville Branch
Telephone: 619-241-6583
Last EDR Contact: 08/15/2011
Next Scheduled EDR Contact: 11/28/2011
Data Release Frequency: No Update Planned

GOVERNMENT RECORDS SEARCHED / DATA CURRENCY TRACKING

SLIC REG 6L: SLIC Sites

The SLIC (Spills, Leaks, Investigations and Cleanup) program is designed to protect and restore water quality from spills, leaks, and similar discharges.

Date of Government Version: 09/07/2004
Date Data Arrived at EDR: 09/07/2004
Date Made Active in Reports: 10/12/2004
Number of Days to Update: 35

Source: California Regional Water Quality Control Board, Lahontan Region
Telephone: 530-542-5574
Last EDR Contact: 08/15/2011
Next Scheduled EDR Contact: 11/28/2011
Data Release Frequency: No Update Planned

SLIC REG 7: SLIC List

The SLIC (Spills, Leaks, Investigations and Cleanup) program is designed to protect and restore water quality from spills, leaks, and similar discharges.

Date of Government Version: 11/24/2004
Date Data Arrived at EDR: 11/29/2004
Date Made Active in Reports: 01/04/2005
Number of Days to Update: 36

Source: California Regional Quality Control Board, Colorado River Basin Region
Telephone: 760-346-7491
Last EDR Contact: 08/01/2011
Next Scheduled EDR Contact: 11/14/2011
Data Release Frequency: No Update Planned

SLIC REG 8: Spills, Leaks, Investigation & Cleanup Cost Recovery Listing

The SLIC (Spills, Leaks, Investigations and Cleanup) program is designed to protect and restore water quality from spills, leaks, and similar discharges.

Date of Government Version: 04/03/2008
Date Data Arrived at EDR: 04/03/2008
Date Made Active in Reports: 04/14/2008
Number of Days to Update: 11

Source: California Region Water Quality Control Board Santa Ana Region (8)
Telephone: 951-782-3298
Last EDR Contact: 09/12/2011
Next Scheduled EDR Contact: 12/26/2011
Data Release Frequency: No Update Planned

SLIC REG 9: Spills, Leaks, Investigation & Cleanup Cost Recovery Listing

The SLIC (Spills, Leaks, Investigations and Cleanup) program is designed to protect and restore water quality from spills, leaks, and similar discharges.

Date of Government Version: 09/10/2007
Date Data Arrived at EDR: 09/11/2007
Date Made Active in Reports: 09/28/2007
Number of Days to Update: 17

Source: California Regional Water Quality Control Board San Diego Region (9)
Telephone: 858-467-2980
Last EDR Contact: 08/08/2011
Next Scheduled EDR Contact: 11/21/2011
Data Release Frequency: No Update Planned

State and tribal registered storage tank lists

FEMA UST: Underground Storage Tank Listing

A listing of all FEMA owned underground storage tanks.

Date of Government Version: 01/29/2021
Date Data Arrived at EDR: 02/17/2021
Date Made Active in Reports: 03/22/2021
Number of Days to Update: 33

Source: FEMA
Telephone: 202-646-5797
Last EDR Contact: 01/04/2021
Next Scheduled EDR Contact: 04/19/2021
Data Release Frequency: Varies

UST: Active UST Facilities

Active UST facilities gathered from the local regulatory agencies

Date of Government Version: 03/08/2021
Date Data Arrived at EDR: 03/09/2021
Date Made Active in Reports: 03/31/2021
Number of Days to Update: 22

Source: SWRCB
Telephone: 916-341-5851
Last EDR Contact: 03/09/2021
Next Scheduled EDR Contact: 06/21/2021
Data Release Frequency: Semi-Annually

GOVERNMENT RECORDS SEARCHED / DATA CURRENCY TRACKING

UST CLOSURE: Proposed Closure of Underground Storage Tank (UST) Cases

UST cases that are being considered for closure by either the State Water Resources Control Board or the Executive Director have been posted for a 60-day public comment period. UST Case Closures being proposed for consideration by the State Water Resources Control Board. These are primarily UST cases that meet closure criteria under the decisional framework in State Water Board Resolution No. 92-49 and other Board orders. UST Case Closures proposed for consideration by the Executive Director pursuant to State Water Board Resolution No. 2012-0061. These are cases that meet the criteria of the Low-Threat UST Case Closure Policy. UST Case Closure Review Denials and Approved Orders.

Date of Government Version: 12/02/2020	Source: State Water Resources Control Board
Date Data Arrived at EDR: 12/08/2020	Telephone: 916-327-7844
Date Made Active in Reports: 02/23/2021	Last EDR Contact: 03/09/2021
Number of Days to Update: 77	Next Scheduled EDR Contact: 06/21/2021
	Data Release Frequency: Varies

MILITARY UST SITES: Military UST Sites (GEOTRACKER)

Military ust sites

Date of Government Version: 03/08/2021	Source: State Water Resources Control Board
Date Data Arrived at EDR: 03/09/2021	Telephone: 866-480-1028
Date Made Active in Reports: 03/30/2021	Last EDR Contact: 03/09/2021
Number of Days to Update: 21	Next Scheduled EDR Contact: 06/21/2021
	Data Release Frequency: Varies

AST: Aboveground Petroleum Storage Tank Facilities

A listing of aboveground storage tank petroleum storage tank locations.

Date of Government Version: 07/06/2016	Source: California Environmental Protection Agency
Date Data Arrived at EDR: 07/12/2016	Telephone: 916-327-5092
Date Made Active in Reports: 09/19/2016	Last EDR Contact: 03/12/2021
Number of Days to Update: 69	Next Scheduled EDR Contact: 06/28/2021
	Data Release Frequency: Varies

INDIAN UST R1: Underground Storage Tanks on Indian Land

The Indian Underground Storage Tank (UST) database provides information about underground storage tanks on Indian land in EPA Region 1 (Connecticut, Maine, Massachusetts, New Hampshire, Rhode Island, Vermont and ten Tribal Nations).

Date of Government Version: 10/01/2020	Source: EPA, Region 1
Date Data Arrived at EDR: 12/16/2020	Telephone: 617-918-1313
Date Made Active in Reports: 03/12/2021	Last EDR Contact: 12/16/2020
Number of Days to Update: 86	Next Scheduled EDR Contact: 05/03/2021
	Data Release Frequency: Varies

INDIAN UST R9: Underground Storage Tanks on Indian Land

The Indian Underground Storage Tank (UST) database provides information about underground storage tanks on Indian land in EPA Region 9 (Arizona, California, Hawaii, Nevada, the Pacific Islands, and Tribal Nations).

Date of Government Version: 10/01/2020	Source: EPA Region 9
Date Data Arrived at EDR: 12/16/2020	Telephone: 415-972-3368
Date Made Active in Reports: 03/12/2021	Last EDR Contact: 12/16/2020
Number of Days to Update: 86	Next Scheduled EDR Contact: 05/03/2021
	Data Release Frequency: Varies

INDIAN UST R5: Underground Storage Tanks on Indian Land

The Indian Underground Storage Tank (UST) database provides information about underground storage tanks on Indian land in EPA Region 5 (Michigan, Minnesota and Wisconsin and Tribal Nations).

Date of Government Version: 10/07/2020	Source: EPA Region 5
Date Data Arrived at EDR: 12/16/2020	Telephone: 312-886-6136
Date Made Active in Reports: 03/12/2021	Last EDR Contact: 12/16/2020
Number of Days to Update: 86	Next Scheduled EDR Contact: 05/03/2021
	Data Release Frequency: Varies

GOVERNMENT RECORDS SEARCHED / DATA CURRENCY TRACKING

INDIAN UST R8: Underground Storage Tanks on Indian Land

The Indian Underground Storage Tank (UST) database provides information about underground storage tanks on Indian land in EPA Region 8 (Colorado, Montana, North Dakota, South Dakota, Utah, Wyoming and 27 Tribal Nations).

Date of Government Version: 10/09/2020	Source: EPA Region 8
Date Data Arrived at EDR: 12/16/2020	Telephone: 303-312-6137
Date Made Active in Reports: 03/12/2021	Last EDR Contact: 12/16/2020
Number of Days to Update: 86	Next Scheduled EDR Contact: 05/03/2021
	Data Release Frequency: Varies

INDIAN UST R4: Underground Storage Tanks on Indian Land

The Indian Underground Storage Tank (UST) database provides information about underground storage tanks on Indian land in EPA Region 4 (Alabama, Florida, Georgia, Kentucky, Mississippi, North Carolina, South Carolina, Tennessee and Tribal Nations)

Date of Government Version: 10/02/2020	Source: EPA Region 4
Date Data Arrived at EDR: 12/18/2020	Telephone: 404-562-9424
Date Made Active in Reports: 03/12/2021	Last EDR Contact: 12/16/2020
Number of Days to Update: 84	Next Scheduled EDR Contact: 05/03/2021
	Data Release Frequency: Varies

INDIAN UST R10: Underground Storage Tanks on Indian Land

The Indian Underground Storage Tank (UST) database provides information about underground storage tanks on Indian land in EPA Region 10 (Alaska, Idaho, Oregon, Washington, and Tribal Nations).

Date of Government Version: 11/12/2020	Source: EPA Region 10
Date Data Arrived at EDR: 12/16/2020	Telephone: 206-553-2857
Date Made Active in Reports: 03/12/2021	Last EDR Contact: 12/15/2020
Number of Days to Update: 86	Next Scheduled EDR Contact: 05/03/2021
	Data Release Frequency: Varies

INDIAN UST R6: Underground Storage Tanks on Indian Land

The Indian Underground Storage Tank (UST) database provides information about underground storage tanks on Indian land in EPA Region 6 (Louisiana, Arkansas, Oklahoma, New Mexico, Texas and 65 Tribes).

Date of Government Version: 04/08/2020	Source: EPA Region 6
Date Data Arrived at EDR: 05/20/2020	Telephone: 214-665-7591
Date Made Active in Reports: 08/12/2020	Last EDR Contact: 12/16/2020
Number of Days to Update: 84	Next Scheduled EDR Contact: 05/03/2021
	Data Release Frequency: Varies

INDIAN UST R7: Underground Storage Tanks on Indian Land

The Indian Underground Storage Tank (UST) database provides information about underground storage tanks on Indian land in EPA Region 7 (Iowa, Kansas, Missouri, Nebraska, and 9 Tribal Nations).

Date of Government Version: 09/30/2020	Source: EPA Region 7
Date Data Arrived at EDR: 12/22/2020	Telephone: 913-551-7003
Date Made Active in Reports: 03/12/2021	Last EDR Contact: 12/16/2020
Number of Days to Update: 80	Next Scheduled EDR Contact: 05/03/2021
	Data Release Frequency: Varies

State and tribal voluntary cleanup sites

INDIAN VCP R7: Voluntary Cleanup Priority Listing

A listing of voluntary cleanup priority sites located on Indian Land located in Region 7.

Date of Government Version: 03/20/2008	Source: EPA, Region 7
Date Data Arrived at EDR: 04/22/2008	Telephone: 913-551-7365
Date Made Active in Reports: 05/19/2008	Last EDR Contact: 04/20/2009
Number of Days to Update: 27	Next Scheduled EDR Contact: 07/20/2009
	Data Release Frequency: Varies

GOVERNMENT RECORDS SEARCHED / DATA CURRENCY TRACKING

VCP: Voluntary Cleanup Program Properties

Contains low threat level properties with either confirmed or unconfirmed releases and the project proponents have request that DTSC oversee investigation and/or cleanup activities and have agreed to provide coverage for DTSC's costs.

Date of Government Version: 10/26/2020
Date Data Arrived at EDR: 10/26/2020
Date Made Active in Reports: 01/13/2021
Number of Days to Update: 79

Source: Department of Toxic Substances Control
Telephone: 916-323-3400
Last EDR Contact: 01/26/2021
Next Scheduled EDR Contact: 05/10/2021
Data Release Frequency: Quarterly

INDIAN VCP R1: Voluntary Cleanup Priority Listing

A listing of voluntary cleanup priority sites located on Indian Land located in Region 1.

Date of Government Version: 07/27/2015
Date Data Arrived at EDR: 09/29/2015
Date Made Active in Reports: 02/18/2016
Number of Days to Update: 142

Source: EPA, Region 1
Telephone: 617-918-1102
Last EDR Contact: 03/22/2021
Next Scheduled EDR Contact: 07/05/2021
Data Release Frequency: Varies

State and tribal Brownfields sites

BROWNFIELDS: Considered Brownfields Sites Listing

A listing of sites the SWRCB considers to be Brownfields since these are sites have come to them through the MOA Process.

Date of Government Version: 12/17/2020
Date Data Arrived at EDR: 12/17/2020
Date Made Active in Reports: 03/09/2021
Number of Days to Update: 82

Source: State Water Resources Control Board
Telephone: 916-323-7905
Last EDR Contact: 03/23/2021
Next Scheduled EDR Contact: 07/05/2021
Data Release Frequency: Quarterly

ADDITIONAL ENVIRONMENTAL RECORDS

Local Brownfield lists

US BROWNFIELDS: A Listing of Brownfields Sites

Brownfields are real property, the expansion, redevelopment, or reuse of which may be complicated by the presence or potential presence of a hazardous substance, pollutant, or contaminant. Cleaning up and reinvesting in these properties takes development pressures off of undeveloped, open land, and both improves and protects the environment. Assessment, Cleanup and Redevelopment Exchange System (ACRES) stores information reported by EPA Brownfields grant recipients on brownfields properties assessed or cleaned up with grant funding as well as information on Targeted Brownfields Assessments performed by EPA Regions. A listing of ACRES Brownfield sites is obtained from Cleanups in My Community. Cleanups in My Community provides information on Brownfields properties for which information is reported back to EPA, as well as areas served by Brownfields grant programs.

Date of Government Version: 12/11/2020
Date Data Arrived at EDR: 12/11/2020
Date Made Active in Reports: 03/02/2021
Number of Days to Update: 81

Source: Environmental Protection Agency
Telephone: 202-566-2777
Last EDR Contact: 03/16/2021
Next Scheduled EDR Contact: 06/28/2021
Data Release Frequency: Semi-Annually

Local Lists of Landfill / Solid Waste Disposal Sites

WMUDS/SWAT: Waste Management Unit Database

Waste Management Unit Database System. WMUDS is used by the State Water Resources Control Board staff and the Regional Water Quality Control Boards for program tracking and inventory of waste management units. WMUDS is composed of the following databases: Facility Information, Scheduled Inspections Information, Waste Management Unit Information, SWAT Program Information, SWAT Report Summary Information, SWAT Report Summary Data, Chapter 15 (formerly Subchapter 15) Information, Chapter 15 Monitoring Parameters, TPCA Program Information, RCRA Program Information, Closure Information, and Interested Parties Information.

GOVERNMENT RECORDS SEARCHED / DATA CURRENCY TRACKING

Date of Government Version: 04/01/2000
Date Data Arrived at EDR: 04/10/2000
Date Made Active in Reports: 05/10/2000
Number of Days to Update: 30

Source: State Water Resources Control Board
Telephone: 916-227-4448
Last EDR Contact: 01/25/2021
Next Scheduled EDR Contact: 05/10/2021
Data Release Frequency: No Update Planned

SWRCY: Recycler Database

A listing of recycling facilities in California.

Date of Government Version: 03/09/2021
Date Data Arrived at EDR: 03/09/2021
Date Made Active in Reports: 03/31/2021
Number of Days to Update: 22

Source: Department of Conservation
Telephone: 916-323-3836
Last EDR Contact: 03/09/2021
Next Scheduled EDR Contact: 06/21/2021
Data Release Frequency: Quarterly

HAULERS: Registered Waste Tire Haulers Listing

A listing of registered waste tire haulers.

Date of Government Version: 11/23/2020
Date Data Arrived at EDR: 11/23/2020
Date Made Active in Reports: 02/08/2021
Number of Days to Update: 77

Source: Integrated Waste Management Board
Telephone: 916-341-6422
Last EDR Contact: 02/08/2021
Next Scheduled EDR Contact: 05/24/2021
Data Release Frequency: Varies

INDIAN ODI: Report on the Status of Open Dumps on Indian Lands

Location of open dumps on Indian land.

Date of Government Version: 12/31/1998
Date Data Arrived at EDR: 12/03/2007
Date Made Active in Reports: 01/24/2008
Number of Days to Update: 52

Source: Environmental Protection Agency
Telephone: 703-308-8245
Last EDR Contact: 01/25/2021
Next Scheduled EDR Contact: 05/10/2021
Data Release Frequency: Varies

DEBRIS REGION 9: Torres Martinez Reservation Illegal Dump Site Locations

A listing of illegal dump sites location on the Torres Martinez Indian Reservation located in eastern Riverside County and northern Imperial County, California.

Date of Government Version: 01/12/2009
Date Data Arrived at EDR: 05/07/2009
Date Made Active in Reports: 09/21/2009
Number of Days to Update: 137

Source: EPA, Region 9
Telephone: 415-947-4219
Last EDR Contact: 01/19/2021
Next Scheduled EDR Contact: 05/03/2021
Data Release Frequency: No Update Planned

ODI: Open Dump Inventory

An open dump is defined as a disposal facility that does not comply with one or more of the Part 257 or Part 258 Subtitle D Criteria.

Date of Government Version: 06/30/1985
Date Data Arrived at EDR: 08/09/2004
Date Made Active in Reports: 09/17/2004
Number of Days to Update: 39

Source: Environmental Protection Agency
Telephone: 800-424-9346
Last EDR Contact: 06/09/2004
Next Scheduled EDR Contact: N/A
Data Release Frequency: No Update Planned

IHS OPEN DUMPS: Open Dumps on Indian Land

A listing of all open dumps located on Indian Land in the United States.

Date of Government Version: 04/01/2014
Date Data Arrived at EDR: 08/06/2014
Date Made Active in Reports: 01/29/2015
Number of Days to Update: 176

Source: Department of Health & Human Services, Indian Health Service
Telephone: 301-443-1452
Last EDR Contact: 01/29/2021
Next Scheduled EDR Contact: 05/10/2021
Data Release Frequency: Varies

GOVERNMENT RECORDS SEARCHED / DATA CURRENCY TRACKING

Local Lists of Hazardous waste / Contaminated Sites

US HIST CDL: National Clandestine Laboratory Register

A listing of clandestine drug lab locations that have been removed from the DEAs National Clandestine Laboratory Register.

Date of Government Version: 12/07/2020	Source: Drug Enforcement Administration
Date Data Arrived at EDR: 12/09/2020	Telephone: 202-307-1000
Date Made Active in Reports: 03/02/2021	Last EDR Contact: 02/22/2021
Number of Days to Update: 83	Next Scheduled EDR Contact: 06/06/2021
	Data Release Frequency: No Update Planned

HIST CAL-SITES: Calsites Database

The Calsites database contains potential or confirmed hazardous substance release properties. In 1996, California EPA reevaluated and significantly reduced the number of sites in the Calsites database. No longer updated by the state agency. It has been replaced by ENVIROSTOR.

Date of Government Version: 08/08/2005	Source: Department of Toxic Substance Control
Date Data Arrived at EDR: 08/03/2006	Telephone: 916-323-3400
Date Made Active in Reports: 08/24/2006	Last EDR Contact: 02/23/2009
Number of Days to Update: 21	Next Scheduled EDR Contact: 05/25/2009
	Data Release Frequency: No Update Planned

SCH: School Property Evaluation Program

This category contains proposed and existing school sites that are being evaluated by DTSC for possible hazardous materials contamination. In some cases, these properties may be listed in the CalSites category depending on the level of threat to public health and safety or the environment they pose.

Date of Government Version: 10/26/2020	Source: Department of Toxic Substances Control
Date Data Arrived at EDR: 10/26/2020	Telephone: 916-323-3400
Date Made Active in Reports: 01/13/2021	Last EDR Contact: 01/26/2021
Number of Days to Update: 79	Next Scheduled EDR Contact: 05/10/2021
	Data Release Frequency: Quarterly

CDL: Clandestine Drug Labs

A listing of drug lab locations. Listing of a location in this database does not indicate that any illegal drug lab materials were or were not present there, and does not constitute a determination that the location either requires or does not require additional cleanup work.

Date of Government Version: 06/30/2019	Source: Department of Toxic Substances Control
Date Data Arrived at EDR: 05/28/2020	Telephone: 916-255-6504
Date Made Active in Reports: 08/12/2020	Last EDR Contact: 01/19/2021
Number of Days to Update: 76	Next Scheduled EDR Contact: 04/19/2021
	Data Release Frequency: Varies

CERS HAZ WASTE: CERS HAZ WASTE

List of sites in the California Environmental Protection Agency (CalEPA) Regulated Site Portal which fall under the Hazardous Chemical Management, Hazardous Waste Onsite Treatment, Household Hazardous Waste Collection, Hazardous Waste Generator, and RCRA LQ HW Generator programs.

Date of Government Version: 10/19/2020	Source: CalEPA
Date Data Arrived at EDR: 10/19/2020	Telephone: 916-323-2514
Date Made Active in Reports: 01/07/2021	Last EDR Contact: 01/20/2021
Number of Days to Update: 80	Next Scheduled EDR Contact: 05/03/2021
	Data Release Frequency: Quarterly

TOXIC PITS: Toxic Pits Cleanup Act Sites

Toxic PITS Cleanup Act Sites. TOXIC PITS identifies sites suspected of containing hazardous substances where cleanup has not yet been completed.

GOVERNMENT RECORDS SEARCHED / DATA CURRENCY TRACKING

Date of Government Version: 07/01/1995
Date Data Arrived at EDR: 08/30/1995
Date Made Active in Reports: 09/26/1995
Number of Days to Update: 27

Source: State Water Resources Control Board
Telephone: 916-227-4364
Last EDR Contact: 01/26/2009
Next Scheduled EDR Contact: 04/27/2009
Data Release Frequency: No Update Planned

US CDL: Clandestine Drug Labs

A listing of clandestine drug lab locations. The U.S. Department of Justice ("the Department") provides this web site as a public service. It contains addresses of some locations where law enforcement agencies reported they found chemicals or other items that indicated the presence of either clandestine drug laboratories or dumpsites. In most cases, the source of the entries is not the Department, and the Department has not verified the entry and does not guarantee its accuracy. Members of the public must verify the accuracy of all entries by, for example, contacting local law enforcement and local health departments.

Date of Government Version: 12/07/2020
Date Data Arrived at EDR: 12/09/2020
Date Made Active in Reports: 03/02/2021
Number of Days to Update: 83

Source: Drug Enforcement Administration
Telephone: 202-307-1000
Last EDR Contact: 02/22/2021
Next Scheduled EDR Contact: 06/06/2021
Data Release Frequency: Quarterly

PFAS: PFAS Contamination Site Location Listing

A listing of PFAS contaminated sites included in the GeoTracker database.

Date of Government Version: 12/07/2020
Date Data Arrived at EDR: 12/08/2020
Date Made Active in Reports: 02/22/2021
Number of Days to Update: 76

Source: State Water Resources Control Board
Telephone: 866-480-1028
Last EDR Contact: 02/24/2021
Next Scheduled EDR Contact: 06/21/2021
Data Release Frequency: Varies

Local Lists of Registered Storage Tanks

SWEEPS UST: SWEEPS UST Listing

Statewide Environmental Evaluation and Planning System. This underground storage tank listing was updated and maintained by a company contacted by the SWRCB in the early 1990's. The listing is no longer updated or maintained. The local agency is the contact for more information on a site on the SWEEPS list.

Date of Government Version: 06/01/1994
Date Data Arrived at EDR: 07/07/2005
Date Made Active in Reports: 08/11/2005
Number of Days to Update: 35

Source: State Water Resources Control Board
Telephone: N/A
Last EDR Contact: 06/03/2005
Next Scheduled EDR Contact: N/A
Data Release Frequency: No Update Planned

HIST UST: Hazardous Substance Storage Container Database

The Hazardous Substance Storage Container Database is a historical listing of UST sites. Refer to local/county source for current data.

Date of Government Version: 10/15/1990
Date Data Arrived at EDR: 01/25/1991
Date Made Active in Reports: 02/12/1991
Number of Days to Update: 18

Source: State Water Resources Control Board
Telephone: 916-341-5851
Last EDR Contact: 07/26/2001
Next Scheduled EDR Contact: N/A
Data Release Frequency: No Update Planned

SAN FRANCISCO AST: Aboveground Storage Tank Site Listing

Aboveground storage tank sites

Date of Government Version: 11/05/2020
Date Data Arrived at EDR: 11/06/2020
Date Made Active in Reports: 01/26/2021
Number of Days to Update: 81

Source: San Francisco County Department of Public Health
Telephone: 415-252-3896
Last EDR Contact: 02/01/2021
Next Scheduled EDR Contact: 05/17/2021
Data Release Frequency: Varies

GOVERNMENT RECORDS SEARCHED / DATA CURRENCY TRACKING

CERS TANKS: California Environmental Reporting System (CERS) Tanks

List of sites in the California Environmental Protection Agency (CalEPA) Regulated Site Portal which fall under the Aboveground Petroleum Storage and Underground Storage Tank regulatory programs.

Date of Government Version: 10/19/2020	Source: California Environmental Protection Agency
Date Data Arrived at EDR: 10/19/2020	Telephone: 916-323-2514
Date Made Active in Reports: 01/07/2021	Last EDR Contact: 01/20/2021
Number of Days to Update: 80	Next Scheduled EDR Contact: 05/03/2021
	Data Release Frequency: Quarterly

CA FID UST: Facility Inventory Database

The Facility Inventory Database (FID) contains a historical listing of active and inactive underground storage tank locations from the State Water Resource Control Board. Refer to local/county source for current data.

Date of Government Version: 10/31/1994	Source: California Environmental Protection Agency
Date Data Arrived at EDR: 09/05/1995	Telephone: 916-341-5851
Date Made Active in Reports: 09/29/1995	Last EDR Contact: 12/28/1998
Number of Days to Update: 24	Next Scheduled EDR Contact: N/A
	Data Release Frequency: No Update Planned

Local Land Records

LIENS: Environmental Liens Listing

A listing of property locations with environmental liens for California where DTSC is a lien holder.

Date of Government Version: 11/24/2020	Source: Department of Toxic Substances Control
Date Data Arrived at EDR: 11/30/2020	Telephone: 916-323-3400
Date Made Active in Reports: 02/10/2021	Last EDR Contact: 02/26/2021
Number of Days to Update: 72	Next Scheduled EDR Contact: 06/14/2021
	Data Release Frequency: Varies

LIENS 2: CERCLA Lien Information

A Federal CERCLA ('Superfund') lien can exist by operation of law at any site or property at which EPA has spent Superfund monies. These monies are spent to investigate and address releases and threatened releases of contamination. CERCLIS provides information as to the identity of these sites and properties.

Date of Government Version: 12/30/2020	Source: Environmental Protection Agency
Date Data Arrived at EDR: 01/14/2021	Telephone: 202-564-6023
Date Made Active in Reports: 02/18/2021	Last EDR Contact: 03/04/2021
Number of Days to Update: 35	Next Scheduled EDR Contact: 04/12/2021
	Data Release Frequency: Semi-Annually

DEED: Deed Restriction Listing

Site Mitigation and Brownfields Reuse Program Facility Sites with Deed Restrictions & Hazardous Waste Management Program Facility Sites with Deed / Land Use Restriction. The DTSC Site Mitigation and Brownfields Reuse Program (SMBRP) list includes sites cleaned up under the program's oversight and generally does not include current or former hazardous waste facilities that required a hazardous waste facility permit. The list represents deed restrictions that are active. Some sites have multiple deed restrictions. The DTSC Hazardous Waste Management Program (HWMP) has developed a list of current or former hazardous waste facilities that have a recorded land use restriction at the local county recorder's office. The land use restrictions on this list were required by the DTSC HWMP as a result of the presence of hazardous substances that remain on site after the facility (or part of the facility) has been closed or cleaned up. The types of land use restriction include deed notice, deed restriction, or a land use restriction that binds current and future owners.

Date of Government Version: 11/30/2020	Source: DTSC and SWRCB
Date Data Arrived at EDR: 12/01/2020	Telephone: 916-323-3400
Date Made Active in Reports: 02/12/2021	Last EDR Contact: 03/03/2021
Number of Days to Update: 73	Next Scheduled EDR Contact: 06/14/2021
	Data Release Frequency: Semi-Annually

Records of Emergency Release Reports

GOVERNMENT RECORDS SEARCHED / DATA CURRENCY TRACKING

HMIRS: Hazardous Materials Information Reporting System

Hazardous Materials Incident Report System. HMIRS contains hazardous material spill incidents reported to DOT.

Date of Government Version: 12/16/2020	Source: U.S. Department of Transportation
Date Data Arrived at EDR: 12/17/2020	Telephone: 202-366-4555
Date Made Active in Reports: 03/12/2021	Last EDR Contact: 03/24/2021
Number of Days to Update: 85	Next Scheduled EDR Contact: 07/05/2021
	Data Release Frequency: Quarterly

CHMIRS: California Hazardous Material Incident Report System

California Hazardous Material Incident Reporting System. CHMIRS contains information on reported hazardous material incidents (accidental releases or spills).

Date of Government Version: 09/30/2020	Source: Office of Emergency Services
Date Data Arrived at EDR: 10/19/2020	Telephone: 916-845-8400
Date Made Active in Reports: 01/07/2021	Last EDR Contact: 01/20/2021
Number of Days to Update: 80	Next Scheduled EDR Contact: 05/03/2021
	Data Release Frequency: Semi-Annually

LDS: Land Disposal Sites Listing (GEOTRACKER)

Land Disposal sites (Landfills) included in GeoTracker. GeoTracker is the Water Boards data management system for sites that impact, or have the potential to impact, water quality in California, with emphasis on groundwater.

Date of Government Version: 03/08/2021	Source: State Water Quality Control Board
Date Data Arrived at EDR: 03/09/2021	Telephone: 866-480-1028
Date Made Active in Reports: 03/31/2021	Last EDR Contact: 03/09/2021
Number of Days to Update: 22	Next Scheduled EDR Contact: 06/21/2021
	Data Release Frequency: Quarterly

MCS: Military Cleanup Sites Listing (GEOTRACKER)

Military sites (consisting of: Military UST sites; Military Privatized sites; and Military Cleanup sites [formerly known as DoD non UST]) included in GeoTracker. GeoTracker is the Water Boards data management system for sites that impact, or have the potential to impact, water quality in California, with emphasis on groundwater.

Date of Government Version: 03/08/2021	Source: State Water Resources Control Board
Date Data Arrived at EDR: 03/09/2021	Telephone: 866-480-1028
Date Made Active in Reports: 03/31/2021	Last EDR Contact: 03/09/2021
Number of Days to Update: 22	Next Scheduled EDR Contact: 06/21/2021
	Data Release Frequency: Quarterly

SPILLS 90: SPILLS90 data from FirstSearch

Spills 90 includes those spill and release records available exclusively from FirstSearch databases. Typically, they may include chemical, oil and/or hazardous substance spills recorded after 1990. Duplicate records that are already included in EDR incident and release records are not included in Spills 90.

Date of Government Version: 06/06/2012	Source: FirstSearch
Date Data Arrived at EDR: 01/03/2013	Telephone: N/A
Date Made Active in Reports: 02/22/2013	Last EDR Contact: 01/03/2013
Number of Days to Update: 50	Next Scheduled EDR Contact: N/A
	Data Release Frequency: No Update Planned

Other Ascertainable Records

RCRA NonGen / NLR: RCRA - Non Generators / No Longer Regulated

RCRAInfo is EPA's comprehensive information system, providing access to data supporting the Resource Conservation and Recovery Act (RCRA) of 1976 and the Hazardous and Solid Waste Amendments (HSWA) of 1984. The database includes selective information on sites which generate, transport, store, treat and/or dispose of hazardous waste as defined by the Resource Conservation and Recovery Act (RCRA). Non-Generators do not presently generate hazardous waste.

GOVERNMENT RECORDS SEARCHED / DATA CURRENCY TRACKING

Date of Government Version: 12/14/2020
Date Data Arrived at EDR: 12/17/2020
Date Made Active in Reports: 12/22/2020
Number of Days to Update: 5

Source: Environmental Protection Agency
Telephone: (415) 495-8895
Last EDR Contact: 03/23/2021
Next Scheduled EDR Contact: 07/05/2021
Data Release Frequency: Quarterly

FUDS: Formerly Used Defense Sites

The listing includes locations of Formerly Used Defense Sites properties where the US Army Corps of Engineers is actively working or will take necessary cleanup actions.

Date of Government Version: 09/29/2020
Date Data Arrived at EDR: 11/17/2020
Date Made Active in Reports: 01/25/2021
Number of Days to Update: 69

Source: U.S. Army Corps of Engineers
Telephone: 202-528-4285
Last EDR Contact: 02/17/2021
Next Scheduled EDR Contact: 05/31/2021
Data Release Frequency: Varies

DOD: Department of Defense Sites

This data set consists of federally owned or administered lands, administered by the Department of Defense, that have any area equal to or greater than 640 acres of the United States, Puerto Rico, and the U.S. Virgin Islands.

Date of Government Version: 12/31/2005
Date Data Arrived at EDR: 11/10/2006
Date Made Active in Reports: 01/11/2007
Number of Days to Update: 62

Source: USGS
Telephone: 888-275-8747
Last EDR Contact: 01/15/2021
Next Scheduled EDR Contact: 04/26/2021
Data Release Frequency: Semi-Annually

FEDLAND: Federal and Indian Lands

Federally and Indian administrated lands of the United States. Lands included are administrated by: Army Corps of Engineers, Bureau of Reclamation, National Wild and Scenic River, National Wildlife Refuge, Public Domain Land, Wilderness, Wilderness Study Area, Wildlife Management Area, Bureau of Indian Affairs, Bureau of Land Management, Department of Justice, Forest Service, Fish and Wildlife Service, National Park Service.

Date of Government Version: 04/02/2018
Date Data Arrived at EDR: 04/11/2018
Date Made Active in Reports: 11/06/2019
Number of Days to Update: 574

Source: U.S. Geological Survey
Telephone: 888-275-8747
Last EDR Contact: 01/07/2021
Next Scheduled EDR Contact: 04/19/2021
Data Release Frequency: N/A

SCRD DRYCLEANERS: State Coalition for Remediation of Drycleaners Listing

The State Coalition for Remediation of Drycleaners was established in 1998, with support from the U.S. EPA Office of Superfund Remediation and Technology Innovation. It is comprised of representatives of states with established drycleaner remediation programs. Currently the member states are Alabama, Connecticut, Florida, Illinois, Kansas, Minnesota, Missouri, North Carolina, Oregon, South Carolina, Tennessee, Texas, and Wisconsin.

Date of Government Version: 01/01/2017
Date Data Arrived at EDR: 02/03/2017
Date Made Active in Reports: 04/07/2017
Number of Days to Update: 63

Source: Environmental Protection Agency
Telephone: 615-532-8599
Last EDR Contact: 02/09/2021
Next Scheduled EDR Contact: 05/24/2021
Data Release Frequency: Varies

US FIN ASSUR: Financial Assurance Information

All owners and operators of facilities that treat, store, or dispose of hazardous waste are required to provide proof that they will have sufficient funds to pay for the clean up, closure, and post-closure care of their facilities.

Date of Government Version: 12/14/2020
Date Data Arrived at EDR: 12/17/2020
Date Made Active in Reports: 03/12/2021
Number of Days to Update: 85

Source: Environmental Protection Agency
Telephone: 202-566-1917
Last EDR Contact: 03/23/2021
Next Scheduled EDR Contact: 07/05/2021
Data Release Frequency: Quarterly

GOVERNMENT RECORDS SEARCHED / DATA CURRENCY TRACKING

EPA WATCH LIST: EPA WATCH LIST

EPA maintains a "Watch List" to facilitate dialogue between EPA, state and local environmental agencies on enforcement matters relating to facilities with alleged violations identified as either significant or high priority. Being on the Watch List does not mean that the facility has actually violated the law only that an investigation by EPA or a state or local environmental agency has led those organizations to allege that an unproven violation has in fact occurred. Being on the Watch List does not represent a higher level of concern regarding the alleged violations that were detected, but instead indicates cases requiring additional dialogue between EPA, state and local agencies - primarily because of the length of time the alleged violation has gone unaddressed or unresolved.

Date of Government Version: 08/30/2013	Source: Environmental Protection Agency
Date Data Arrived at EDR: 03/21/2014	Telephone: 617-520-3000
Date Made Active in Reports: 06/17/2014	Last EDR Contact: 02/02/2021
Number of Days to Update: 88	Next Scheduled EDR Contact: 05/17/2021
	Data Release Frequency: Quarterly

2020 COR ACTION: 2020 Corrective Action Program List

The EPA has set ambitious goals for the RCRA Corrective Action program by creating the 2020 Corrective Action Universe. This RCRA cleanup baseline includes facilities expected to need corrective action. The 2020 universe contains a wide variety of sites. Some properties are heavily contaminated while others were contaminated but have since been cleaned up. Still others have not been fully investigated yet, and may require little or no remediation. Inclusion in the 2020 Universe does not necessarily imply failure on the part of a facility to meet its RCRA obligations.

Date of Government Version: 09/30/2017	Source: Environmental Protection Agency
Date Data Arrived at EDR: 05/08/2018	Telephone: 703-308-4044
Date Made Active in Reports: 07/20/2018	Last EDR Contact: 02/05/2021
Number of Days to Update: 73	Next Scheduled EDR Contact: 05/17/2021
	Data Release Frequency: Varies

TSCA: Toxic Substances Control Act

Toxic Substances Control Act. TSCA identifies manufacturers and importers of chemical substances included on the TSCA Chemical Substance Inventory list. It includes data on the production volume of these substances by plant site.

Date of Government Version: 12/31/2016	Source: EPA
Date Data Arrived at EDR: 06/17/2020	Telephone: 202-260-5521
Date Made Active in Reports: 09/10/2020	Last EDR Contact: 03/19/2021
Number of Days to Update: 85	Next Scheduled EDR Contact: 06/28/2021
	Data Release Frequency: Every 4 Years

TRIS: Toxic Chemical Release Inventory System

Toxic Release Inventory System. TRIS identifies facilities which release toxic chemicals to the air, water and land in reportable quantities under SARA Title III Section 313.

Date of Government Version: 12/31/2018	Source: EPA
Date Data Arrived at EDR: 08/14/2020	Telephone: 202-566-0250
Date Made Active in Reports: 11/04/2020	Last EDR Contact: 02/02/2021
Number of Days to Update: 82	Next Scheduled EDR Contact: 05/31/2021
	Data Release Frequency: Annually

SSTS: Section 7 Tracking Systems

Section 7 of the Federal Insecticide, Fungicide and Rodenticide Act, as amended (92 Stat. 829) requires all registered pesticide-producing establishments to submit a report to the Environmental Protection Agency by March 1st each year. Each establishment must report the types and amounts of pesticides, active ingredients and devices being produced, and those having been produced and sold or distributed in the past year.

Date of Government Version: 01/20/2021	Source: EPA
Date Data Arrived at EDR: 01/21/2021	Telephone: 202-564-4203
Date Made Active in Reports: 03/22/2021	Last EDR Contact: 01/21/2021
Number of Days to Update: 60	Next Scheduled EDR Contact: 05/03/2021
	Data Release Frequency: Annually

GOVERNMENT RECORDS SEARCHED / DATA CURRENCY TRACKING

ROD: Records Of Decision

Record of Decision. ROD documents mandate a permanent remedy at an NPL (Superfund) site containing technical and health information to aid in the cleanup.

Date of Government Version: 12/30/2020
Date Data Arrived at EDR: 01/14/2021
Date Made Active in Reports: 02/18/2021
Number of Days to Update: 35

Source: EPA
Telephone: 703-416-0223
Last EDR Contact: 03/04/2021
Next Scheduled EDR Contact: 06/14/2021
Data Release Frequency: Annually

RMP: Risk Management Plans

When Congress passed the Clean Air Act Amendments of 1990, it required EPA to publish regulations and guidance for chemical accident prevention at facilities using extremely hazardous substances. The Risk Management Program Rule (RMP Rule) was written to implement Section 112(r) of these amendments. The rule, which built upon existing industry codes and standards, requires companies of all sizes that use certain flammable and toxic substances to develop a Risk Management Program, which includes a(n): Hazard assessment that details the potential effects of an accidental release, an accident history of the last five years, and an evaluation of worst-case and alternative accidental releases; Prevention program that includes safety precautions and maintenance, monitoring, and employee training measures; and Emergency response program that spells out emergency health care, employee training measures and procedures for informing the public and response agencies (e.g the fire department) should an accident occur.

Date of Government Version: 11/02/2020
Date Data Arrived at EDR: 11/12/2020
Date Made Active in Reports: 01/25/2021
Number of Days to Update: 74

Source: Environmental Protection Agency
Telephone: 202-564-8600
Last EDR Contact: 01/19/2021
Next Scheduled EDR Contact: 05/03/2021
Data Release Frequency: Varies

RAATS: RCRA Administrative Action Tracking System

RCRA Administration Action Tracking System. RAATS contains records based on enforcement actions issued under RCRA pertaining to major violators and includes administrative and civil actions brought by the EPA. For administration actions after September 30, 1995, data entry in the RAATS database was discontinued. EPA will retain a copy of the database for historical records. It was necessary to terminate RAATS because a decrease in agency resources made it impossible to continue to update the information contained in the database.

Date of Government Version: 04/17/1995
Date Data Arrived at EDR: 07/03/1995
Date Made Active in Reports: 08/07/1995
Number of Days to Update: 35

Source: EPA
Telephone: 202-564-4104
Last EDR Contact: 06/02/2008
Next Scheduled EDR Contact: 09/01/2008
Data Release Frequency: No Update Planned

PRP: Potentially Responsible Parties

A listing of verified Potentially Responsible Parties

Date of Government Version: 12/30/2020
Date Data Arrived at EDR: 01/14/2021
Date Made Active in Reports: 03/05/2021
Number of Days to Update: 50

Source: EPA
Telephone: 202-564-6023
Last EDR Contact: 03/11/2021
Next Scheduled EDR Contact: 05/17/2021
Data Release Frequency: Quarterly

PADS: PCB Activity Database System

PCB Activity Database. PADS Identifies generators, transporters, commercial storers and/or brokers and disposers of PCB's who are required to notify the EPA of such activities.

Date of Government Version: 11/19/2020
Date Data Arrived at EDR: 01/08/2021
Date Made Active in Reports: 03/22/2021
Number of Days to Update: 73

Source: EPA
Telephone: 202-566-0500
Last EDR Contact: 01/08/2021
Next Scheduled EDR Contact: 04/19/2021
Data Release Frequency: Annually

GOVERNMENT RECORDS SEARCHED / DATA CURRENCY TRACKING

ICIS: Integrated Compliance Information System

The Integrated Compliance Information System (ICIS) supports the information needs of the national enforcement and compliance program as well as the unique needs of the National Pollutant Discharge Elimination System (NPDES) program.

Date of Government Version: 11/18/2016	Source: Environmental Protection Agency
Date Data Arrived at EDR: 11/23/2016	Telephone: 202-564-2501
Date Made Active in Reports: 02/10/2017	Last EDR Contact: 03/31/2021
Number of Days to Update: 79	Next Scheduled EDR Contact: 07/19/2021
	Data Release Frequency: Quarterly

FTTS: FIFRA/ TSCA Tracking System - FIFRA (Federal Insecticide, Fungicide, & Rodenticide Act)/TSCA (Toxic Substances Control Act)
FTTS tracks administrative cases and pesticide enforcement actions and compliance activities related to FIFRA, TSCA and EPCRA (Emergency Planning and Community Right-to-Know Act). To maintain currency, EDR contacts the Agency on a quarterly basis.

Date of Government Version: 04/09/2009	Source: EPA/Office of Prevention, Pesticides and Toxic Substances
Date Data Arrived at EDR: 04/16/2009	Telephone: 202-566-1667
Date Made Active in Reports: 05/11/2009	Last EDR Contact: 08/18/2017
Number of Days to Update: 25	Next Scheduled EDR Contact: 12/04/2017
	Data Release Frequency: No Update Planned

FTTS INSP: FIFRA/ TSCA Tracking System - FIFRA (Federal Insecticide, Fungicide, & Rodenticide Act)/TSCA (Toxic Substances Control Act)
A listing of FIFRA/TSCA Tracking System (FTTS) inspections and enforcements.

Date of Government Version: 04/09/2009	Source: EPA
Date Data Arrived at EDR: 04/16/2009	Telephone: 202-566-1667
Date Made Active in Reports: 05/11/2009	Last EDR Contact: 08/18/2017
Number of Days to Update: 25	Next Scheduled EDR Contact: 12/04/2017
	Data Release Frequency: No Update Planned

MLTS: Material Licensing Tracking System

MLTS is maintained by the Nuclear Regulatory Commission and contains a list of approximately 8,100 sites which possess or use radioactive materials and which are subject to NRC licensing requirements. To maintain currency, EDR contacts the Agency on a quarterly basis.

Date of Government Version: 08/05/2020	Source: Nuclear Regulatory Commission
Date Data Arrived at EDR: 08/10/2020	Telephone: 301-415-7169
Date Made Active in Reports: 10/08/2020	Last EDR Contact: 01/19/2021
Number of Days to Update: 59	Next Scheduled EDR Contact: 05/03/2021
	Data Release Frequency: Quarterly

COAL ASH DOE: Steam-Electric Plant Operation Data

A listing of power plants that store ash in surface ponds.

Date of Government Version: 12/31/2019	Source: Department of Energy
Date Data Arrived at EDR: 12/01/2020	Telephone: 202-586-8719
Date Made Active in Reports: 02/09/2021	Last EDR Contact: 03/05/2021
Number of Days to Update: 70	Next Scheduled EDR Contact: 06/14/2021
	Data Release Frequency: Varies

COAL ASH EPA: Coal Combustion Residues Surface Impoundments List

A listing of coal combustion residues surface impoundments with high hazard potential ratings.

Date of Government Version: 01/12/2017	Source: Environmental Protection Agency
Date Data Arrived at EDR: 03/05/2019	Telephone: N/A
Date Made Active in Reports: 11/11/2019	Last EDR Contact: 03/02/2021
Number of Days to Update: 251	Next Scheduled EDR Contact: 06/14/2021
	Data Release Frequency: Varies

GOVERNMENT RECORDS SEARCHED / DATA CURRENCY TRACKING

PCB TRANSFORMER: PCB Transformer Registration Database

The database of PCB transformer registrations that includes all PCB registration submittals.

Date of Government Version: 09/13/2019	Source: Environmental Protection Agency
Date Data Arrived at EDR: 11/06/2019	Telephone: 202-566-0517
Date Made Active in Reports: 02/10/2020	Last EDR Contact: 02/05/2021
Number of Days to Update: 96	Next Scheduled EDR Contact: 05/17/2021
	Data Release Frequency: Varies

RADINFO: Radiation Information Database

The Radiation Information Database (RADINFO) contains information about facilities that are regulated by U.S. Environmental Protection Agency (EPA) regulations for radiation and radioactivity.

Date of Government Version: 07/01/2019	Source: Environmental Protection Agency
Date Data Arrived at EDR: 07/01/2019	Telephone: 202-343-9775
Date Made Active in Reports: 09/23/2019	Last EDR Contact: 03/25/2021
Number of Days to Update: 84	Next Scheduled EDR Contact: 07/12/2021
	Data Release Frequency: Quarterly

HIST FTTS: FIFRA/TSCA Tracking System Administrative Case Listing

A complete administrative case listing from the FIFRA/TSCA Tracking System (FTTS) for all ten EPA regions. The information was obtained from the National Compliance Database (NCDB). NCDB supports the implementation of FIFRA (Federal Insecticide, Fungicide, and Rodenticide Act) and TSCA (Toxic Substances Control Act). Some EPA regions are now closing out records. Because of that, and the fact that some EPA regions are not providing EPA Headquarters with updated records, it was decided to create a HIST FTTS database. It included records that may not be included in the newer FTTS database updates. This database is no longer updated.

Date of Government Version: 10/19/2006	Source: Environmental Protection Agency
Date Data Arrived at EDR: 03/01/2007	Telephone: 202-564-2501
Date Made Active in Reports: 04/10/2007	Last EDR Contact: 12/17/2007
Number of Days to Update: 40	Next Scheduled EDR Contact: 03/17/2008
	Data Release Frequency: No Update Planned

HIST FTTS INSP: FIFRA/TSCA Tracking System Inspection & Enforcement Case Listing

A complete inspection and enforcement case listing from the FIFRA/TSCA Tracking System (FTTS) for all ten EPA regions. The information was obtained from the National Compliance Database (NCDB). NCDB supports the implementation of FIFRA (Federal Insecticide, Fungicide, and Rodenticide Act) and TSCA (Toxic Substances Control Act). Some EPA regions are now closing out records. Because of that, and the fact that some EPA regions are not providing EPA Headquarters with updated records, it was decided to create a HIST FTTS database. It included records that may not be included in the newer FTTS database updates. This database is no longer updated.

Date of Government Version: 10/19/2006	Source: Environmental Protection Agency
Date Data Arrived at EDR: 03/01/2007	Telephone: 202-564-2501
Date Made Active in Reports: 04/10/2007	Last EDR Contact: 12/17/2008
Number of Days to Update: 40	Next Scheduled EDR Contact: 03/17/2008
	Data Release Frequency: No Update Planned

DOT OPS: Incident and Accident Data

Department of Transportation, Office of Pipeline Safety Incident and Accident data.

Date of Government Version: 01/02/2020	Source: Department of Transportation, Office of Pipeline Safety
Date Data Arrived at EDR: 01/28/2020	Telephone: 202-366-4595
Date Made Active in Reports: 04/17/2020	Last EDR Contact: 01/27/2021
Number of Days to Update: 80	Next Scheduled EDR Contact: 05/10/2021
	Data Release Frequency: Quarterly

CONSENT: Superfund (CERCLA) Consent Decrees

Major legal settlements that establish responsibility and standards for cleanup at NPL (Superfund) sites. Released periodically by United States District Courts after settlement by parties to litigation matters.

GOVERNMENT RECORDS SEARCHED / DATA CURRENCY TRACKING

Date of Government Version: 12/31/2020
Date Data Arrived at EDR: 01/13/2021
Date Made Active in Reports: 03/22/2021
Number of Days to Update: 68

Source: Department of Justice, Consent Decree Library
Telephone: Varies
Last EDR Contact: 01/04/2021
Next Scheduled EDR Contact: 04/19/2021
Data Release Frequency: Varies

BRS: Biennial Reporting System

The Biennial Reporting System is a national system administered by the EPA that collects data on the generation and management of hazardous waste. BRS captures detailed data from two groups: Large Quantity Generators (LQG) and Treatment, Storage, and Disposal Facilities.

Date of Government Version: 12/31/2017
Date Data Arrived at EDR: 06/22/2020
Date Made Active in Reports: 11/20/2020
Number of Days to Update: 151

Source: EPA/NTIS
Telephone: 800-424-9346
Last EDR Contact: 03/23/2021
Next Scheduled EDR Contact: 07/05/2021
Data Release Frequency: Biennially

INDIAN RESERV: Indian Reservations

This map layer portrays Indian administered lands of the United States that have any area equal to or greater than 640 acres.

Date of Government Version: 12/31/2014
Date Data Arrived at EDR: 07/14/2015
Date Made Active in Reports: 01/10/2017
Number of Days to Update: 546

Source: USGS
Telephone: 202-208-3710
Last EDR Contact: 01/08/2021
Next Scheduled EDR Contact: 04/19/2021
Data Release Frequency: Semi-Annually

FUSRAP: Formerly Utilized Sites Remedial Action Program

DOE established the Formerly Utilized Sites Remedial Action Program (FUSRAP) in 1974 to remediate sites where radioactive contamination remained from Manhattan Project and early U.S. Atomic Energy Commission (AEC) operations.

Date of Government Version: 08/08/2017
Date Data Arrived at EDR: 09/11/2018
Date Made Active in Reports: 09/14/2018
Number of Days to Update: 3

Source: Department of Energy
Telephone: 202-586-3559
Last EDR Contact: 02/02/2021
Next Scheduled EDR Contact: 05/17/2021
Data Release Frequency: Varies

UMTRA: Uranium Mill Tailings Sites

Uranium ore was mined by private companies for federal government use in national defense programs. When the mills shut down, large piles of the sand-like material (mill tailings) remain after uranium has been extracted from the ore. Levels of human exposure to radioactive materials from the piles are low; however, in some cases tailings were used as construction materials before the potential health hazards of the tailings were recognized.

Date of Government Version: 08/30/2019
Date Data Arrived at EDR: 11/15/2019
Date Made Active in Reports: 01/28/2020
Number of Days to Update: 74

Source: Department of Energy
Telephone: 505-845-0011
Last EDR Contact: 02/18/2021
Next Scheduled EDR Contact: 05/31/2021
Data Release Frequency: Varies

LEAD SMELTER 1: Lead Smelter Sites

A listing of former lead smelter site locations.

Date of Government Version: 12/30/2020
Date Data Arrived at EDR: 01/14/2021
Date Made Active in Reports: 02/09/2021
Number of Days to Update: 26

Source: Environmental Protection Agency
Telephone: 703-603-8787
Last EDR Contact: 03/04/2021
Next Scheduled EDR Contact: 04/12/2021
Data Release Frequency: Varies

LEAD SMELTER 2: Lead Smelter Sites

A list of several hundred sites in the U.S. where secondary lead smelting was done from 1931 and 1964. These sites may pose a threat to public health through ingestion or inhalation of contaminated soil or dust

GOVERNMENT RECORDS SEARCHED / DATA CURRENCY TRACKING

Date of Government Version: 04/05/2001
Date Data Arrived at EDR: 10/27/2010
Date Made Active in Reports: 12/02/2010
Number of Days to Update: 36

Source: American Journal of Public Health
Telephone: 703-305-6451
Last EDR Contact: 12/02/2009
Next Scheduled EDR Contact: N/A
Data Release Frequency: No Update Planned

US AIRS (AFS): Aerometric Information Retrieval System Facility Subsystem (AFS)

The database is a sub-system of Aerometric Information Retrieval System (AIRS). AFS contains compliance data on air pollution point sources regulated by the U.S. EPA and/or state and local air regulatory agencies. This information comes from source reports by various stationary sources of air pollution, such as electric power plants, steel mills, factories, and universities, and provides information about the air pollutants they produce. Action, air program, air program pollutant, and general level plant data. It is used to track emissions and compliance data from industrial plants.

Date of Government Version: 10/12/2016
Date Data Arrived at EDR: 10/26/2016
Date Made Active in Reports: 02/03/2017
Number of Days to Update: 100

Source: EPA
Telephone: 202-564-2496
Last EDR Contact: 09/26/2017
Next Scheduled EDR Contact: 01/08/2018
Data Release Frequency: Annually

US AIRS MINOR: Air Facility System Data

A listing of minor source facilities.

Date of Government Version: 10/12/2016
Date Data Arrived at EDR: 10/26/2016
Date Made Active in Reports: 02/03/2017
Number of Days to Update: 100

Source: EPA
Telephone: 202-564-2496
Last EDR Contact: 09/26/2017
Next Scheduled EDR Contact: 01/08/2018
Data Release Frequency: Annually

MINES VIOLATIONS: MSHA Violation Assessment Data

Mines violation and assessment information. Department of Labor, Mine Safety & Health Administration.

Date of Government Version: 11/24/2020
Date Data Arrived at EDR: 11/30/2020
Date Made Active in Reports: 01/25/2021
Number of Days to Update: 56

Source: DOL, Mine Safety & Health Admi
Telephone: 202-693-9424
Last EDR Contact: 03/01/2021
Next Scheduled EDR Contact: 06/14/2021
Data Release Frequency: Quarterly

US MINES: Mines Master Index File

Contains all mine identification numbers issued for mines active or opened since 1971. The data also includes violation information.

Date of Government Version: 11/03/2020
Date Data Arrived at EDR: 11/23/2020
Date Made Active in Reports: 01/25/2021
Number of Days to Update: 63

Source: Department of Labor, Mine Safety and Health Administration
Telephone: 303-231-5959
Last EDR Contact: 02/24/2021
Next Scheduled EDR Contact: 06/06/2021
Data Release Frequency: Semi-Annually

US MINES 2: Ferrous and Nonferrous Metal Mines Database Listing

This map layer includes ferrous (ferrous metal mines are facilities that extract ferrous metals, such as iron ore or molybdenum) and nonferrous (Nonferrous metal mines are facilities that extract nonferrous metals, such as gold, silver, copper, zinc, and lead) metal mines in the United States.

Date of Government Version: 05/06/2020
Date Data Arrived at EDR: 05/27/2020
Date Made Active in Reports: 08/13/2020
Number of Days to Update: 78

Source: USGS
Telephone: 703-648-7709
Last EDR Contact: 02/26/2021
Next Scheduled EDR Contact: 06/06/2021
Data Release Frequency: Varies

GOVERNMENT RECORDS SEARCHED / DATA CURRENCY TRACKING

US MINES 3: Active Mines & Mineral Plants Database Listing

Active Mines and Mineral Processing Plant operations for commodities monitored by the Minerals Information Team of the USGS.

Date of Government Version: 04/14/2011	Source: USGS
Date Data Arrived at EDR: 06/08/2011	Telephone: 703-648-7709
Date Made Active in Reports: 09/13/2011	Last EDR Contact: 02/26/2021
Number of Days to Update: 97	Next Scheduled EDR Contact: 06/06/2021
	Data Release Frequency: Varies

ABANDONED MINES: Abandoned Mines

An inventory of land and water impacted by past mining (primarily coal mining) is maintained by OSMRE to provide information needed to implement the Surface Mining Control and Reclamation Act of 1977 (SMCRA). The inventory contains information on the location, type, and extent of AML impacts, as well as, information on the cost associated with the reclamation of those problems. The inventory is based upon field surveys by State, Tribal, and OSMRE program officials. It is dynamic to the extent that it is modified as new problems are identified and existing problems are reclaimed.

Date of Government Version: 12/11/2020	Source: Department of Interior
Date Data Arrived at EDR: 12/11/2020	Telephone: 202-208-2609
Date Made Active in Reports: 03/02/2021	Last EDR Contact: 03/10/2021
Number of Days to Update: 81	Next Scheduled EDR Contact: 06/21/2021
	Data Release Frequency: Quarterly

FINDS: Facility Index System/Facility Registry System

Facility Index System. FINDS contains both facility information and 'pointers' to other sources that contain more detail. EDR includes the following FINDS databases in this report: PCS (Permit Compliance System), AIRS (Aerometric Information Retrieval System), DOCKET (Enforcement Docket used to manage and track information on civil judicial enforcement cases for all environmental statutes), FURS (Federal Underground Injection Control), C-DOCKET (Criminal Docket System used to track criminal enforcement actions for all environmental statutes), FFIS (Federal Facilities Information System), STATE (State Environmental Laws and Statutes), and PADS (PCB Activity Data System).

Date of Government Version: 11/04/2020	Source: EPA
Date Data Arrived at EDR: 12/01/2020	Telephone: (415) 947-8000
Date Made Active in Reports: 01/25/2021	Last EDR Contact: 03/03/2021
Number of Days to Update: 55	Next Scheduled EDR Contact: 06/14/2021
	Data Release Frequency: Quarterly

ECHO: Enforcement & Compliance History Information

ECHO provides integrated compliance and enforcement information for about 800,000 regulated facilities nationwide.

Date of Government Version: 01/02/2021	Source: Environmental Protection Agency
Date Data Arrived at EDR: 01/08/2021	Telephone: 202-564-2280
Date Made Active in Reports: 03/22/2021	Last EDR Contact: 01/08/2021
Number of Days to Update: 73	Next Scheduled EDR Contact: 04/19/2021
	Data Release Frequency: Quarterly

UXO: Unexploded Ordnance Sites

A listing of unexploded ordnance site locations

Date of Government Version: 12/31/2018	Source: Department of Defense
Date Data Arrived at EDR: 07/02/2020	Telephone: 703-704-1564
Date Made Active in Reports: 09/17/2020	Last EDR Contact: 01/15/2021
Number of Days to Update: 77	Next Scheduled EDR Contact: 04/26/2021
	Data Release Frequency: Varies

DOCKET HWC: Hazardous Waste Compliance Docket Listing

A complete list of the Federal Agency Hazardous Waste Compliance Docket Facilities.

GOVERNMENT RECORDS SEARCHED / DATA CURRENCY TRACKING

Date of Government Version: 11/03/2020
Date Data Arrived at EDR: 11/17/2020
Date Made Active in Reports: 02/09/2021
Number of Days to Update: 84

Source: Environmental Protection Agency
Telephone: 202-564-0527
Last EDR Contact: 02/26/2021
Next Scheduled EDR Contact: 06/06/2021
Data Release Frequency: Varies

FUELS PROGRAM: EPA Fuels Program Registered Listing

This listing includes facilities that are registered under the Part 80 (Code of Federal Regulations) EPA Fuels Programs. All companies now are required to submit new and updated registrations.

Date of Government Version: 02/17/2021
Date Data Arrived at EDR: 02/17/2021
Date Made Active in Reports: 03/22/2021
Number of Days to Update: 33

Source: EPA
Telephone: 800-385-6164
Last EDR Contact: 02/17/2021
Next Scheduled EDR Contact: 05/31/2021
Data Release Frequency: Quarterly

CA BOND EXP. PLAN: Bond Expenditure Plan

Department of Health Services developed a site-specific expenditure plan as the basis for an appropriation of Hazardous Substance Cleanup Bond Act funds. It is not updated.

Date of Government Version: 01/01/1989
Date Data Arrived at EDR: 07/27/1994
Date Made Active in Reports: 08/02/1994
Number of Days to Update: 6

Source: Department of Health Services
Telephone: 916-255-2118
Last EDR Contact: 05/31/1994
Next Scheduled EDR Contact: N/A
Data Release Frequency: No Update Planned

CORTESE: "Cortese" Hazardous Waste & Substances Sites List

The sites for the list are designated by the State Water Resource Control Board (LUST), the Integrated Waste Board (SWF/LS), and the Department of Toxic Substances Control (Cal-Sites).

Date of Government Version: 12/17/2020
Date Data Arrived at EDR: 12/17/2020
Date Made Active in Reports: 03/09/2021
Number of Days to Update: 82

Source: CAL EPA/Office of Emergency Information
Telephone: 916-323-3400
Last EDR Contact: 03/23/2021
Next Scheduled EDR Contact: 07/05/2021
Data Release Frequency: Quarterly

CUPA LIVERMORE-PLEASANTON: CUPA Facility Listing

list of facilities associated with the various CUPA programs in Livermore-Pleasanton

Date of Government Version: 05/01/2019
Date Data Arrived at EDR: 05/14/2019
Date Made Active in Reports: 07/17/2019
Number of Days to Update: 64

Source: Livermore-Pleasanton Fire Department
Telephone: 925-454-2361
Last EDR Contact: 02/12/2021
Next Scheduled EDR Contact: 05/24/2021
Data Release Frequency: Varies

DRYCLEAN AVAQMD: Antelope Valley Air Quality Management District Drycleaner Listing

A listing of dry cleaners in the Antelope Valley Air Quality Management District.

Date of Government Version: 11/23/2020
Date Data Arrived at EDR: 11/24/2020
Date Made Active in Reports: 02/10/2021
Number of Days to Update: 78

Source: Antelope Valley Air Quality Management District
Telephone: 661-723-8070
Last EDR Contact: 02/26/2021
Next Scheduled EDR Contact: 06/14/2021
Data Release Frequency: Varies

DRYCLEAN SOUTH COAST: South Coast Air Quality Management District Drycleaner Listing

A listing of dry cleaners in the South Coast Air Quality Management District

Date of Government Version: 11/17/2020
Date Data Arrived at EDR: 11/18/2020
Date Made Active in Reports: 02/04/2021
Number of Days to Update: 78

Source: South Coast Air Quality Management District
Telephone: 909-396-3211
Last EDR Contact: 02/22/2021
Next Scheduled EDR Contact: 06/06/2021
Data Release Frequency: Varies

GOVERNMENT RECORDS SEARCHED / DATA CURRENCY TRACKING

DRYCLEANERS: Cleaner Facilities

A list of drycleaner related facilities that have EPA ID numbers. These are facilities with certain SIC codes: power laundries, family and commercial; garment pressing and cleaner's agents; linen supply; coin-operated laundries and cleaning; drycleaning plants, except rugs; carpet and upholster cleaning; industrial launderers; laundry and garment services.

Date of Government Version: 11/23/2020
Date Data Arrived at EDR: 11/25/2020
Date Made Active in Reports: 02/10/2021
Number of Days to Update: 77

Source: Department of Toxic Substance Control
Telephone: 916-327-4498
Last EDR Contact: 02/26/2021
Next Scheduled EDR Contact: 06/14/2021
Data Release Frequency: Annually

EMI: Emissions Inventory Data

Toxics and criteria pollutant emissions data collected by the ARB and local air pollution agencies.

Date of Government Version: 12/31/2018
Date Data Arrived at EDR: 06/16/2020
Date Made Active in Reports: 08/28/2020
Number of Days to Update: 73

Source: California Air Resources Board
Telephone: 916-322-2990
Last EDR Contact: 03/19/2021
Next Scheduled EDR Contact: 06/28/2021
Data Release Frequency: Varies

ENF: Enforcement Action Listing

A listing of Water Board Enforcement Actions. Formal is everything except Oral/Verbal Communication, Notice of Violation, Expedited Payment Letter, and Staff Enforcement Letter.

Date of Government Version: 10/16/2020
Date Data Arrived at EDR: 10/19/2020
Date Made Active in Reports: 01/07/2021
Number of Days to Update: 80

Source: State Water Resources Control Board
Telephone: 916-445-9379
Last EDR Contact: 01/20/2021
Next Scheduled EDR Contact: 05/03/2021
Data Release Frequency: Varies

Financial Assurance 1: Financial Assurance Information Listing

Financial Assurance information

Date of Government Version: 10/13/2020
Date Data Arrived at EDR: 10/14/2020
Date Made Active in Reports: 01/04/2021
Number of Days to Update: 82

Source: Department of Toxic Substances Control
Telephone: 916-255-3628
Last EDR Contact: 01/22/2021
Next Scheduled EDR Contact: 05/03/2021
Data Release Frequency: Varies

Financial Assurance 2: Financial Assurance Information Listing

A listing of financial assurance information for solid waste facilities. Financial assurance is intended to ensure that resources are available to pay for the cost of closure, post-closure care, and corrective measures if the owner or operator of a regulated facility is unable or unwilling to pay.

Date of Government Version: 11/12/2020
Date Data Arrived at EDR: 11/13/2020
Date Made Active in Reports: 01/29/2021
Number of Days to Update: 77

Source: California Integrated Waste Management Board
Telephone: 916-341-6066
Last EDR Contact: 02/08/2021
Next Scheduled EDR Contact: 05/24/2021
Data Release Frequency: Varies

HAZNET: Facility and Manifest Data

Facility and Manifest Data. The data is extracted from the copies of hazardous waste manifests received each year by the DTSC. The annual volume of manifests is typically 700,000 - 1,000,000 annually, representing approximately 350,000 - 500,000 shipments. Data are from the manifests submitted without correction, and therefore many contain some invalid values for data elements such as generator ID, TSD ID, waste category, and disposal method. This database begins with calendar year 1993.

Date of Government Version: 12/31/2019
Date Data Arrived at EDR: 04/15/2020
Date Made Active in Reports: 07/02/2020
Number of Days to Update: 78

Source: California Environmental Protection Agency
Telephone: 916-255-1136
Last EDR Contact: 01/05/2021
Next Scheduled EDR Contact: 04/19/2021
Data Release Frequency: Annually

GOVERNMENT RECORDS SEARCHED / DATA CURRENCY TRACKING

ICE: ICE

Contains data pertaining to the Permitted Facilities with Inspections / Enforcements sites tracked in Envirostor.

Date of Government Version: 11/13/2020	Source: Department of Toxic Substances Control
Date Data Arrived at EDR: 11/13/2020	Telephone: 877-786-9427
Date Made Active in Reports: 02/01/2021	Last EDR Contact: 02/17/2021
Number of Days to Update: 80	Next Scheduled EDR Contact: 05/31/2021
	Data Release Frequency: Quarterly

HIST CORTESE: Hazardous Waste & Substance Site List

The sites for the list are designated by the State Water Resource Control Board [LUST], the Integrated Waste Board [SWF/LS], and the Department of Toxic Substances Control [CALSITES]. This listing is no longer updated by the state agency.

Date of Government Version: 04/01/2001	Source: Department of Toxic Substances Control
Date Data Arrived at EDR: 01/22/2009	Telephone: 916-323-3400
Date Made Active in Reports: 04/08/2009	Last EDR Contact: 01/22/2009
Number of Days to Update: 76	Next Scheduled EDR Contact: N/A
	Data Release Frequency: No Update Planned

HWP: EnviroStor Permitted Facilities Listing

Detailed information on permitted hazardous waste facilities and corrective action ("cleanups") tracked in EnviroStor.

Date of Government Version: 11/13/2020	Source: Department of Toxic Substances Control
Date Data Arrived at EDR: 11/13/2020	Telephone: 916-323-3400
Date Made Active in Reports: 02/01/2021	Last EDR Contact: 02/17/2021
Number of Days to Update: 80	Next Scheduled EDR Contact: 05/31/2021
	Data Release Frequency: Quarterly

HWT: Registered Hazardous Waste Transporter Database

A listing of hazardous waste transporters. In California, unless specifically exempted, it is unlawful for any person to transport hazardous wastes unless the person holds a valid registration issued by DTSC. A hazardous waste transporter registration is valid for one year and is assigned a unique registration number.

Date of Government Version: 01/05/2021	Source: Department of Toxic Substances Control
Date Data Arrived at EDR: 01/05/2021	Telephone: 916-440-7145
Date Made Active in Reports: 03/18/2021	Last EDR Contact: 01/05/2021
Number of Days to Update: 72	Next Scheduled EDR Contact: 04/19/2021
	Data Release Frequency: Quarterly

MINES: Mines Site Location Listing

A listing of mine site locations from the Office of Mine Reclamation.

Date of Government Version: 03/08/2021	Source: Department of Conservation
Date Data Arrived at EDR: 03/09/2021	Telephone: 916-322-1080
Date Made Active in Reports: 03/30/2021	Last EDR Contact: 03/09/2021
Number of Days to Update: 21	Next Scheduled EDR Contact: 06/21/2021
	Data Release Frequency: Quarterly

MWMP: Medical Waste Management Program Listing

The Medical Waste Management Program (MWMP) ensures the proper handling and disposal of medical waste by permitting and inspecting medical waste Offsite Treatment Facilities (PDF) and Transfer Stations (PDF) throughout the state. MWMP also oversees all Medical Waste Transporters.

Date of Government Version: 10/30/2020	Source: Department of Public Health
Date Data Arrived at EDR: 12/01/2020	Telephone: 916-558-1784
Date Made Active in Reports: 02/12/2021	Last EDR Contact: 03/03/2021
Number of Days to Update: 73	Next Scheduled EDR Contact: 06/14/2021
	Data Release Frequency: Varies

GOVERNMENT RECORDS SEARCHED / DATA CURRENCY TRACKING

NPDES: NPDES Permits Listing

A listing of NPDES permits, including stormwater.

Date of Government Version: 11/09/2020	Source: State Water Resources Control Board
Date Data Arrived at EDR: 11/10/2020	Telephone: 916-445-9379
Date Made Active in Reports: 01/27/2021	Last EDR Contact: 02/09/2021
Number of Days to Update: 78	Next Scheduled EDR Contact: 05/24/2021
	Data Release Frequency: Quarterly

PEST LIC: Pesticide Regulation Licenses Listing

A listing of licenses and certificates issued by the Department of Pesticide Regulation. The DPR issues licenses and/or certificates to: Persons and businesses that apply or sell pesticides; Pest control dealers and brokers; Persons who advise on agricultural pesticide applications.

Date of Government Version: 11/30/2020	Source: Department of Pesticide Regulation
Date Data Arrived at EDR: 12/01/2020	Telephone: 916-445-4038
Date Made Active in Reports: 02/12/2021	Last EDR Contact: 03/03/2021
Number of Days to Update: 73	Next Scheduled EDR Contact: 06/14/2021
	Data Release Frequency: Quarterly

PROC: Certified Processors Database

A listing of certified processors.

Date of Government Version: 03/09/2021	Source: Department of Conservation
Date Data Arrived at EDR: 03/09/2021	Telephone: 916-323-3836
Date Made Active in Reports: 03/31/2021	Last EDR Contact: 03/09/2021
Number of Days to Update: 22	Next Scheduled EDR Contact: 06/21/2021
	Data Release Frequency: Quarterly

NOTIFY 65: Proposition 65 Records

Listings of all Proposition 65 incidents reported to counties by the State Water Resources Control Board and the Regional Water Quality Control Board. This database is no longer updated by the reporting agency.

Date of Government Version: 12/07/2020	Source: State Water Resources Control Board
Date Data Arrived at EDR: 12/09/2020	Telephone: 916-445-3846
Date Made Active in Reports: 12/10/2020	Last EDR Contact: 03/12/2021
Number of Days to Update: 1	Next Scheduled EDR Contact: 06/28/2021
	Data Release Frequency: No Update Planned

UIC: UIC Listing

A listing of wells identified as underground injection wells, in the California Oil and Gas Wells database.

Date of Government Version: 03/08/2021	Source: Department of Conservation
Date Data Arrived at EDR: 03/09/2021	Telephone: 916-445-2408
Date Made Active in Reports: 03/31/2021	Last EDR Contact: 03/09/2021
Number of Days to Update: 22	Next Scheduled EDR Contact: 06/21/2021
	Data Release Frequency: Varies

UIC GEO: Underground Injection Control Sites (GEOTRACKER)

Underground control injection sites

Date of Government Version: 03/08/2021	Source: State Water Resource Control Board
Date Data Arrived at EDR: 03/09/2021	Telephone: 866-480-1028
Date Made Active in Reports: 03/30/2021	Last EDR Contact: 03/09/2021
Number of Days to Update: 21	Next Scheduled EDR Contact: 06/21/2021
	Data Release Frequency: Varies

WASTEWATER PITS: Oil Wastewater Pits Listing

Water officials discovered that oil producers have been dumping chemical-laden wastewater into hundreds of unlined pits that are operating without proper permits. Inspections completed by the Central Valley Regional Water Quality Control Board revealed the existence of previously unidentified waste sites. The water boards review found that more than one-third of the region's active disposal pits are operating without permission.

GOVERNMENT RECORDS SEARCHED / DATA CURRENCY TRACKING

Date of Government Version: 11/19/2019
Date Data Arrived at EDR: 01/07/2020
Date Made Active in Reports: 03/09/2020
Number of Days to Update: 62

Source: RWQCB, Central Valley Region
Telephone: 559-445-5577
Last EDR Contact: 01/08/2021
Next Scheduled EDR Contact: 04/19/2021
Data Release Frequency: Varies

WDS: Waste Discharge System

Sites which have been issued waste discharge requirements.

Date of Government Version: 06/19/2007
Date Data Arrived at EDR: 06/20/2007
Date Made Active in Reports: 06/29/2007
Number of Days to Update: 9

Source: State Water Resources Control Board
Telephone: 916-341-5227
Last EDR Contact: 02/16/2021
Next Scheduled EDR Contact: 05/31/2021
Data Release Frequency: No Update Planned

WIP: Well Investigation Program Case List

Well Investigation Program case in the San Gabriel and San Fernando Valley area.

Date of Government Version: 07/03/2009
Date Data Arrived at EDR: 07/21/2009
Date Made Active in Reports: 08/03/2009
Number of Days to Update: 13

Source: Los Angeles Water Quality Control Board
Telephone: 213-576-6726
Last EDR Contact: 03/19/2021
Next Scheduled EDR Contact: 07/05/2021
Data Release Frequency: No Update Planned

MILITARY PRIV SITES: Military Privatized Sites (GEOTRACKER)

Military privatized sites

Date of Government Version: 03/08/2021
Date Data Arrived at EDR: 03/09/2021
Date Made Active in Reports: 03/30/2021
Number of Days to Update: 21

Source: State Water Resources Control Board
Telephone: 866-480-1028
Last EDR Contact: 03/09/2021
Next Scheduled EDR Contact: 06/21/2021
Data Release Frequency: Varies

PROJECT: Project Sites (GEOTRACKER)

Projects sites

Date of Government Version: 03/08/2021
Date Data Arrived at EDR: 03/09/2021
Date Made Active in Reports: 03/30/2021
Number of Days to Update: 21

Source: State Water Resources Control Board
Telephone: 866-480-1028
Last EDR Contact: 03/09/2021
Next Scheduled EDR Contact: 06/21/2021
Data Release Frequency: Varies

WDR: Waste Discharge Requirements Listing

In general, the Waste Discharge Requirements (WDRs) Program (sometimes also referred to as the "Non Chapter 15 (Non 15) Program") regulates point discharges that are exempt pursuant to Subsection 20090 of Title 27 and not subject to the Federal Water Pollution Control Act. Exemptions from Title 27 may be granted for nine categories of discharges (e.g., sewage, wastewater, etc.) that meet, and continue to meet, the preconditions listed for each specific exemption. The scope of the WDRs Program also includes the discharge of wastes classified as inert, pursuant to section 20230 of Title 27.

Date of Government Version: 03/09/2021
Date Data Arrived at EDR: 03/09/2021
Date Made Active in Reports: 03/31/2021
Number of Days to Update: 22

Source: State Water Resources Control Board
Telephone: 916-341-5810
Last EDR Contact: 03/09/2021
Next Scheduled EDR Contact: 06/21/2021
Data Release Frequency: Quarterly

CIWQS: California Integrated Water Quality System

The California Integrated Water Quality System (CIWQS) is a computer system used by the State and Regional Water Quality Control Boards to track information about places of environmental interest, manage permits and other orders, track inspections, and manage violations and enforcement activities.

GOVERNMENT RECORDS SEARCHED / DATA CURRENCY TRACKING

Date of Government Version: 11/30/2020
Date Data Arrived at EDR: 12/01/2020
Date Made Active in Reports: 02/12/2021
Number of Days to Update: 73

Source: State Water Resources Control Board
Telephone: 866-794-4977
Last EDR Contact: 03/03/2021
Next Scheduled EDR Contact: 06/14/2021
Data Release Frequency: Varies

CERS: CalEPA Regulated Site Portal Data

The CalEPA Regulated Site Portal database combines data about environmentally regulated sites and facilities in California into a single database. It combines data from a variety of state and federal databases, and provides an overview of regulated activities across the spectrum of environmental programs for any given location in California. These activities include hazardous materials and waste, state and federal cleanups, impacted ground and surface waters, and toxic materials

Date of Government Version: 10/19/2020
Date Data Arrived at EDR: 10/19/2020
Date Made Active in Reports: 01/07/2021
Number of Days to Update: 80

Source: California Environmental Protection Agency
Telephone: 916-323-2514
Last EDR Contact: 01/20/2021
Next Scheduled EDR Contact: 05/03/2021
Data Release Frequency: Varies

NON-CASE INFO: Non-Case Information Sites (GEOTRACKER)

Non-Case Information sites

Date of Government Version: 03/08/2021
Date Data Arrived at EDR: 03/09/2021
Date Made Active in Reports: 03/30/2021
Number of Days to Update: 21

Source: State Water Resources Control Board
Telephone: 866-480-1028
Last EDR Contact: 03/09/2021
Next Scheduled EDR Contact: 06/21/2021
Data Release Frequency: Varies

OTHER OIL GAS: Other Oil & Gas Projects Sites (GEOTRACKER)

Other Oil & Gas Projects sites

Date of Government Version: 03/08/2021
Date Data Arrived at EDR: 03/09/2021
Date Made Active in Reports: 03/30/2021
Number of Days to Update: 21

Source: State Water Resources Control Board
Telephone: 866-480-1028
Last EDR Contact: 03/09/2021
Next Scheduled EDR Contact: 06/21/2021
Data Release Frequency: Varies

PROD WATER PONDS: Produced Water Ponds Sites (GEOTRACKER)

Produced water ponds sites

Date of Government Version: 03/08/2021
Date Data Arrived at EDR: 03/09/2021
Date Made Active in Reports: 03/30/2021
Number of Days to Update: 21

Source: State Water Resources Control Board
Telephone: 866-480-1028
Last EDR Contact: 03/09/2021
Next Scheduled EDR Contact: 06/21/2021
Data Release Frequency: Varies

SAMPLING POINT: Sampling Point ? Public Sites (GEOTRACKER)

Sampling point - public sites

Date of Government Version: 03/08/2021
Date Data Arrived at EDR: 03/09/2021
Date Made Active in Reports: 03/30/2021
Number of Days to Update: 21

Source: State Water Resources Control Board
Telephone: 866-480-1028
Last EDR Contact: 03/09/2021
Next Scheduled EDR Contact: 06/21/2021
Data Release Frequency: Varies

WELL STIM PROJ: Well Stimulation Project (GEOTRACKER)

Includes areas of groundwater monitoring plans, a depiction of the monitoring network, and the facilities, boundaries, and subsurface characteristics of the oilfield and the features (oil and gas wells, produced water ponds, UIC wells, water supply wells, etc?) being monitored

GOVERNMENT RECORDS SEARCHED / DATA CURRENCY TRACKING

Date of Government Version: 03/08/2021
Date Data Arrived at EDR: 03/09/2021
Date Made Active in Reports: 03/30/2021
Number of Days to Update: 21

Source: State Water Resources Control Board
Telephone: 866-480-1028
Last EDR Contact: 03/09/2021
Next Scheduled EDR Contact: 06/21/2021
Data Release Frequency: Varies

PCS INACTIVE: Listing of Inactive PCS Permits

An inactive permit is a facility that has shut down or is no longer discharging.

Date of Government Version: 11/05/2014
Date Data Arrived at EDR: 01/06/2015
Date Made Active in Reports: 05/06/2015
Number of Days to Update: 120

Source: EPA
Telephone: 202-564-2496
Last EDR Contact: 03/31/2021
Next Scheduled EDR Contact: 07/19/2021
Data Release Frequency: Semi-Annually

PCS: Permit Compliance System

PCS is a computerized management information system that contains data on National Pollutant Discharge Elimination System (NPDES) permit holding facilities. PCS tracks the permit, compliance, and enforcement status of NPDES facilities.

Date of Government Version: 07/14/2011
Date Data Arrived at EDR: 08/05/2011
Date Made Active in Reports: 09/29/2011
Number of Days to Update: 55

Source: EPA, Office of Water
Telephone: 202-564-2496
Last EDR Contact: 03/31/2021
Next Scheduled EDR Contact: 07/19/2021
Data Release Frequency: Semi-Annually

HWTS: Hazardous Waste Tracking System

DTSC maintains the Hazardous Waste Tracking System that stores ID number information since the early 1980s and manifest data since 1993. The system collects both manifest copies from the generator and destination facility.

Date of Government Version: 10/13/2020
Date Data Arrived at EDR: 10/14/2020
Date Made Active in Reports: 11/03/2020
Number of Days to Update: 20

Source: Department of Toxic Substances Control
Telephone: 916-324-2444
Last EDR Contact: 01/19/2021
Next Scheduled EDR Contact: 04/19/2021
Data Release Frequency: Varies

PCS ENF: Enforcement data

No description is available for this data

Date of Government Version: 12/31/2014
Date Data Arrived at EDR: 02/05/2015
Date Made Active in Reports: 03/06/2015
Number of Days to Update: 29

Source: EPA
Telephone: 202-564-2497
Last EDR Contact: 03/31/2021
Next Scheduled EDR Contact: 07/19/2021
Data Release Frequency: Varies

MINES MRDS: Mineral Resources Data System

Mineral Resources Data System

Date of Government Version: 04/06/2018
Date Data Arrived at EDR: 10/21/2019
Date Made Active in Reports: 10/24/2019
Number of Days to Update: 3

Source: USGS
Telephone: 703-648-6533
Last EDR Contact: 02/26/2021
Next Scheduled EDR Contact: 09/10/2018
Data Release Frequency: Varies

EDR HIGH RISK HISTORICAL RECORDS

EDR Exclusive Records

EDR MGP: EDR Proprietary Manufactured Gas Plants

The EDR Proprietary Manufactured Gas Plant Database includes records of coal gas plants (manufactured gas plants) compiled by EDR's researchers. Manufactured gas sites were used in the United States from the 1800's to 1950's to produce a gas that could be distributed and used as fuel. These plants used whale oil, rosin, coal, or a mixture of coal, oil, and water that also produced a significant amount of waste. Many of the byproducts of the gas production, such as coal tar (oily waste containing volatile and non-volatile chemicals), sludges, oils and other compounds are potentially hazardous to human health and the environment. The byproduct from this process was frequently disposed of directly at the plant site and can remain or spread slowly, serving as a continuous source of soil and groundwater contamination.

GOVERNMENT RECORDS SEARCHED / DATA CURRENCY TRACKING

Date of Government Version: N/A
Date Data Arrived at EDR: N/A
Date Made Active in Reports: N/A
Number of Days to Update: N/A

Source: EDR, Inc.
Telephone: N/A
Last EDR Contact: N/A
Next Scheduled EDR Contact: N/A
Data Release Frequency: No Update Planned

EDR Hist Auto: EDR Exclusive Historical Auto Stations

EDR has searched selected national collections of business directories and has collected listings of potential gas station/filling station/service station sites that were available to EDR researchers. EDR's review was limited to those categories of sources that might, in EDR's opinion, include gas station/filling station/service station establishments. The categories reviewed included, but were not limited to gas, gas station, gasoline station, filling station, auto, automobile repair, auto service station, service station, etc. This database falls within a category of information EDR classifies as "High Risk Historical Records", or HRHR. EDR's HRHR effort presents unique and sometimes proprietary data about past sites and operations that typically create environmental concerns, but may not show up in current government records searches.

Date of Government Version: N/A
Date Data Arrived at EDR: N/A
Date Made Active in Reports: N/A
Number of Days to Update: N/A

Source: EDR, Inc.
Telephone: N/A
Last EDR Contact: N/A
Next Scheduled EDR Contact: N/A
Data Release Frequency: Varies

EDR Hist Cleaner: EDR Exclusive Historical Cleaners

EDR has searched selected national collections of business directories and has collected listings of potential dry cleaner sites that were available to EDR researchers. EDR's review was limited to those categories of sources that might, in EDR's opinion, include dry cleaning establishments. The categories reviewed included, but were not limited to dry cleaners, cleaners, laundry, laundromat, cleaning/laundry, wash & dry etc. This database falls within a category of information EDR classifies as "High Risk Historical Records", or HRHR. EDR's HRHR effort presents unique and sometimes proprietary data about past sites and operations that typically create environmental concerns, but may not show up in current government records searches.

Date of Government Version: N/A
Date Data Arrived at EDR: N/A
Date Made Active in Reports: N/A
Number of Days to Update: N/A

Source: EDR, Inc.
Telephone: N/A
Last EDR Contact: N/A
Next Scheduled EDR Contact: N/A
Data Release Frequency: Varies

EDR RECOVERED GOVERNMENT ARCHIVES

Exclusive Recovered Govt. Archives

RGA LF: Recovered Government Archive Solid Waste Facilities List

The EDR Recovered Government Archive Landfill database provides a list of landfills derived from historical databases and includes many records that no longer appear in current government lists. Compiled from Records formerly available from the Department of Resources Recycling and Recovery in California.

Date of Government Version: N/A
Date Data Arrived at EDR: 07/01/2013
Date Made Active in Reports: 01/13/2014
Number of Days to Update: 196

Source: Department of Resources Recycling and Recovery
Telephone: N/A
Last EDR Contact: 06/01/2012
Next Scheduled EDR Contact: N/A
Data Release Frequency: Varies

RGA LUST: Recovered Government Archive Leaking Underground Storage Tank

The EDR Recovered Government Archive Leaking Underground Storage Tank database provides a list of LUST incidents derived from historical databases and includes many records that no longer appear in current government lists. Compiled from Records formerly available from the State Water Resources Control Board in California.

Date of Government Version: N/A
Date Data Arrived at EDR: 07/01/2013
Date Made Active in Reports: 12/30/2013
Number of Days to Update: 182

Source: State Water Resources Control Board
Telephone: N/A
Last EDR Contact: 06/01/2012
Next Scheduled EDR Contact: N/A
Data Release Frequency: Varies

GOVERNMENT RECORDS SEARCHED / DATA CURRENCY TRACKING

COUNTY RECORDS

ALAMEDA COUNTY:

CS ALAMEDA: Contaminated Sites

A listing of contaminated sites overseen by the Toxic Release Program (oil and groundwater contamination from chemical releases and spills) and the Leaking Underground Storage Tank Program (soil and ground water contamination from leaking petroleum USTs).

Date of Government Version: 01/09/2019
Date Data Arrived at EDR: 01/11/2019
Date Made Active in Reports: 03/05/2019
Number of Days to Update: 53

Source: Alameda County Environmental Health Services
Telephone: 510-567-6700
Last EDR Contact: 03/31/2021
Next Scheduled EDR Contact: 07/19/2021
Data Release Frequency: Semi-Annually

UST ALAMEDA: Underground Tanks

Underground storage tank sites located in Alameda county.

Date of Government Version: 03/17/2021
Date Data Arrived at EDR: 03/18/2021
Date Made Active in Reports: 03/25/2021
Number of Days to Update: 7

Source: Alameda County Environmental Health Services
Telephone: 510-567-6700
Last EDR Contact: 03/17/2021
Next Scheduled EDR Contact: 04/19/2021
Data Release Frequency: Semi-Annually

AMADOR COUNTY:

CUPA AMADOR: CUPA Facility List

Cupa Facility List

Date of Government Version: 10/19/2020
Date Data Arrived at EDR: 10/22/2020
Date Made Active in Reports: 01/12/2021
Number of Days to Update: 82

Source: Amador County Environmental Health
Telephone: 209-223-6439
Last EDR Contact: 02/01/2021
Next Scheduled EDR Contact: 05/17/2021
Data Release Frequency: Varies

BUTTE COUNTY:

CUPA BUTTE: CUPA Facility Listing

Cupa facility list.

Date of Government Version: 04/21/2017
Date Data Arrived at EDR: 04/25/2017
Date Made Active in Reports: 08/09/2017
Number of Days to Update: 106

Source: Public Health Department
Telephone: 530-538-7149
Last EDR Contact: 03/31/2021
Next Scheduled EDR Contact: 07/19/2021
Data Release Frequency: No Update Planned

CALVERAS COUNTY:

CUPA CALVERAS: CUPA Facility Listing

Cupa Facility Listing

Date of Government Version: 12/15/2020
Date Data Arrived at EDR: 12/16/2020
Date Made Active in Reports: 12/24/2020
Number of Days to Update: 8

Source: Calveras County Environmental Health
Telephone: 209-754-6399
Last EDR Contact: 03/19/2021
Next Scheduled EDR Contact: 07/05/2021
Data Release Frequency: Quarterly

COLUSA COUNTY:

GOVERNMENT RECORDS SEARCHED / DATA CURRENCY TRACKING

CUPA COLUSA: CUPA Facility List
Cupa facility list.

Date of Government Version: 04/06/2020
Date Data Arrived at EDR: 04/23/2020
Date Made Active in Reports: 07/10/2020
Number of Days to Update: 78

Source: Health & Human Services
Telephone: 530-458-0396
Last EDR Contact: 02/26/2021
Next Scheduled EDR Contact: 05/17/2021
Data Release Frequency: Semi-Annually

CONTRA COSTA COUNTY:

SL CONTRA COSTA: Site List

List includes sites from the underground tank, hazardous waste generator and business plan/2185 programs.

Date of Government Version: 10/19/2020
Date Data Arrived at EDR: 10/22/2020
Date Made Active in Reports: 01/13/2021
Number of Days to Update: 83

Source: Contra Costa Health Services Department
Telephone: 925-646-2286
Last EDR Contact: 01/25/2021
Next Scheduled EDR Contact: 05/10/2021
Data Release Frequency: Semi-Annually

DEL NORTE COUNTY:

CUPA DEL NORTE: CUPA Facility List
Cupa Facility list

Date of Government Version: 06/08/2020
Date Data Arrived at EDR: 08/13/2020
Date Made Active in Reports: 10/22/2020
Number of Days to Update: 70

Source: Del Norte County Environmental Health Division
Telephone: 707-465-0426
Last EDR Contact: 01/25/2021
Next Scheduled EDR Contact: 05/10/2021
Data Release Frequency: Varies

EL DORADO COUNTY:

CUPA EL DORADO: CUPA Facility List
CUPA facility list.

Date of Government Version: 10/22/2020
Date Data Arrived at EDR: 11/03/2020
Date Made Active in Reports: 01/20/2021
Number of Days to Update: 78

Source: El Dorado County Environmental Management Department
Telephone: 530-621-6623
Last EDR Contact: 02/08/2021
Next Scheduled EDR Contact: 05/10/2021
Data Release Frequency: Varies

FRESNO COUNTY:

CUPA FRESNO: CUPA Resources List

Certified Unified Program Agency. CUPA's are responsible for implementing a unified hazardous materials and hazardous waste management regulatory program. The agency provides oversight of businesses that deal with hazardous materials, operate underground storage tanks or aboveground storage tanks.

Date of Government Version: 10/02/2020
Date Data Arrived at EDR: 10/06/2020
Date Made Active in Reports: 12/22/2020
Number of Days to Update: 77

Source: Dept. of Community Health
Telephone: 559-445-3271
Last EDR Contact: 01/15/2021
Next Scheduled EDR Contact: 04/12/2021
Data Release Frequency: Semi-Annually

GLENN COUNTY:

GOVERNMENT RECORDS SEARCHED / DATA CURRENCY TRACKING

CUPA GLENN: CUPA Facility List Cupa facility list

Date of Government Version: 01/22/2018
Date Data Arrived at EDR: 01/24/2018
Date Made Active in Reports: 03/14/2018
Number of Days to Update: 49

Source: Glenn County Air Pollution Control District
Telephone: 830-934-6500
Last EDR Contact: 01/19/2021
Next Scheduled EDR Contact: 05/03/2021
Data Release Frequency: No Update Planned

HUMBOLDT COUNTY:

CUPA HUMBOLDT: CUPA Facility List CUPA facility list.

Date of Government Version: 11/18/2020
Date Data Arrived at EDR: 11/19/2020
Date Made Active in Reports: 02/04/2021
Number of Days to Update: 77

Source: Humboldt County Environmental Health
Telephone: N/A
Last EDR Contact: 02/16/2021
Next Scheduled EDR Contact: 05/31/2021
Data Release Frequency: Semi-Annually

IMPERIAL COUNTY:

CUPA IMPERIAL: CUPA Facility List Cupa facility list.

Date of Government Version: 10/14/2020
Date Data Arrived at EDR: 10/15/2020
Date Made Active in Reports: 01/05/2021
Number of Days to Update: 82

Source: San Diego Border Field Office
Telephone: 760-339-2777
Last EDR Contact: 01/19/2021
Next Scheduled EDR Contact: 05/03/2021
Data Release Frequency: Varies

INYO COUNTY:

CUPA INYO: CUPA Facility List Cupa facility list.

Date of Government Version: 04/02/2018
Date Data Arrived at EDR: 04/03/2018
Date Made Active in Reports: 06/14/2018
Number of Days to Update: 72

Source: Inyo County Environmental Health Services
Telephone: 760-878-0238
Last EDR Contact: 02/16/2021
Next Scheduled EDR Contact: 05/31/2021
Data Release Frequency: Varies

KERN COUNTY:

CUPA KERN: CUPA Facility List A listing of sites included in the Kern County Hazardous Material Business Plan.

Date of Government Version: 10/29/2020
Date Data Arrived at EDR: 10/30/2020
Date Made Active in Reports: 01/15/2021
Number of Days to Update: 77

Source: Kern County Public Health
Telephone: 661-321-3000
Last EDR Contact: 02/01/2021
Next Scheduled EDR Contact: 05/17/2021
Data Release Frequency: Varies

UST KERN: Underground Storage Tank Sites & Tank Listing Kern County Sites and Tanks Listing.

GOVERNMENT RECORDS SEARCHED / DATA CURRENCY TRACKING

Date of Government Version: 01/19/2021
Date Data Arrived at EDR: 01/21/2021
Date Made Active in Reports: 01/28/2021
Number of Days to Update: 7

Source: Kern County Environment Health Services Department
Telephone: 661-862-8700
Last EDR Contact: 02/01/2021
Next Scheduled EDR Contact: 05/17/2021
Data Release Frequency: Quarterly

KINGS COUNTY:

CUPA KINGS: CUPA Facility List

A listing of sites included in the county's Certified Unified Program Agency database. California's Secretary for Environmental Protection established the unified hazardous materials and hazardous waste regulatory program as required by chapter 6.11 of the California Health and Safety Code. The Unified Program consolidates the administration, permits, inspections, and enforcement activities.

Date of Government Version: 05/11/2020
Date Data Arrived at EDR: 05/12/2020
Date Made Active in Reports: 07/27/2020
Number of Days to Update: 76

Source: Kings County Department of Public Health
Telephone: 559-584-1411
Last EDR Contact: 02/16/2021
Next Scheduled EDR Contact: 05/31/2021
Data Release Frequency: Varies

LAKE COUNTY:

CUPA LAKE: CUPA Facility List

Cupa facility list

Date of Government Version: 02/10/2021
Date Data Arrived at EDR: 02/12/2021
Date Made Active in Reports: 03/11/2021
Number of Days to Update: 27

Source: Lake County Environmental Health
Telephone: 707-263-1164
Last EDR Contact: 01/11/2021
Next Scheduled EDR Contact: 04/26/2021
Data Release Frequency: Varies

LASSEN COUNTY:

CUPA LASSEN: CUPA Facility List

Cupa facility list

Date of Government Version: 07/31/2020
Date Data Arrived at EDR: 08/21/2020
Date Made Active in Reports: 11/09/2020
Number of Days to Update: 80

Source: Lassen County Environmental Health
Telephone: 530-251-8528
Last EDR Contact: 03/26/2021
Next Scheduled EDR Contact: 05/03/2021
Data Release Frequency: Varies

LOS ANGELES COUNTY:

AOCONCERN: Key Areas of Concerns in Los Angeles County

San Gabriel Valley areas where VOC contamination is at or above the MCL as designated by region 9 EPA office. Date of Government Version: 3/30/2009 Exide Site area is a cleanup plan of lead-impacted soil surrounding the former Exide Facility as designated by the DTSC. Date of Government Version: 7/17/2017

Date of Government Version: 03/30/2009
Date Data Arrived at EDR: 03/31/2009
Date Made Active in Reports: 10/23/2009
Number of Days to Update: 206

Source: N/A
Telephone: N/A
Last EDR Contact: 03/12/2021
Next Scheduled EDR Contact: 06/28/2021
Data Release Frequency: No Update Planned

GOVERNMENT RECORDS SEARCHED / DATA CURRENCY TRACKING

HMS LOS ANGELES: HMS: Street Number List

Industrial Waste and Underground Storage Tank Sites.

Date of Government Version: 01/11/2021
Date Data Arrived at EDR: 01/12/2021
Date Made Active in Reports: 03/25/2021
Number of Days to Update: 72

Source: Department of Public Works
Telephone: 626-458-3517
Last EDR Contact: 01/04/2021
Next Scheduled EDR Contact: 04/19/2021
Data Release Frequency: Semi-Annually

LF LOS ANGELES: List of Solid Waste Facilities Solid Waste Facilities in Los Angeles County.

Date of Government Version: 01/11/2021
Date Data Arrived at EDR: 01/12/2021
Date Made Active in Reports: 03/26/2021
Number of Days to Update: 73

Source: La County Department of Public Works
Telephone: 818-458-5185
Last EDR Contact: 01/12/2021
Next Scheduled EDR Contact: 04/26/2021
Data Release Frequency: Varies

LF LOS ANGELES CITY: City of Los Angeles Landfills

Landfills owned and maintained by the City of Los Angeles.

Date of Government Version: 12/31/2019
Date Data Arrived at EDR: 08/17/2020
Date Made Active in Reports: 11/05/2020
Number of Days to Update: 80

Source: Engineering & Construction Division
Telephone: 213-473-7869
Last EDR Contact: 01/11/2021
Next Scheduled EDR Contact: 04/26/2021
Data Release Frequency: Varies

LOS ANGELES AST: Active & Inactive AST Inventory

A listing of active & inactive above ground petroleum storage tank site locations, located in the City of Los Angeles.

Date of Government Version: 06/01/2019
Date Data Arrived at EDR: 06/25/2019
Date Made Active in Reports: 08/22/2019
Number of Days to Update: 58

Source: Los Angeles Fire Department
Telephone: 213-978-3800
Last EDR Contact: 03/26/2021
Next Scheduled EDR Contact: 07/05/2021
Data Release Frequency: Varies

LOS ANGELES CO LF METHANE: Methane Producing Landfills

This data was created on April 30, 2012 to represent known disposal sites in Los Angeles County that may produce and emanate methane gas. The shapefile contains disposal sites within Los Angeles County that once accepted degradable refuse material. Information used to create this data was extracted from a landfill survey performed by County Engineers (Major Waste System Map, 1973) as well as historical records from CalRecycle, Regional Water Quality Control Board, and Los Angeles County Department of Public Health

Date of Government Version: 04/30/2012
Date Data Arrived at EDR: 04/17/2019
Date Made Active in Reports: 05/29/2019
Number of Days to Update: 42

Source: Los Angeles County Department of Public Works
Telephone: 626-458-6973
Last EDR Contact: 01/15/2021
Next Scheduled EDR Contact: 04/26/2021
Data Release Frequency: No Update Planned

LOS ANGELES HM: Active & Inactive Hazardous Materials Inventory

A listing of active & inactive hazardous materials facility locations, located in the City of Los Angeles.

Date of Government Version: 06/01/2019
Date Data Arrived at EDR: 06/25/2019
Date Made Active in Reports: 08/22/2019
Number of Days to Update: 58

Source: Los Angeles Fire Department
Telephone: 213-978-3800
Last EDR Contact: 03/26/2021
Next Scheduled EDR Contact: 07/05/2021
Data Release Frequency: Varies

GOVERNMENT RECORDS SEARCHED / DATA CURRENCY TRACKING

LOS ANGELES UST: Active & Inactive UST Inventory

A listing of active & inactive underground storage tank site locations and underground storage tank historical sites, located in the City of Los Angeles.

Date of Government Version: 06/01/2019	Source: Los Angeles Fire Department
Date Data Arrived at EDR: 06/25/2019	Telephone: 213-978-3800
Date Made Active in Reports: 08/22/2019	Last EDR Contact: 03/26/2021
Number of Days to Update: 58	Next Scheduled EDR Contact: 07/05/2021
	Data Release Frequency: Varies

SITE MIT LOS ANGELES: Site Mitigation List

Industrial sites that have had some sort of spill or complaint.

Date of Government Version: 10/19/2020	Source: Community Health Services
Date Data Arrived at EDR: 01/12/2021	Telephone: 323-890-7806
Date Made Active in Reports: 03/26/2021	Last EDR Contact: 01/12/2021
Number of Days to Update: 73	Next Scheduled EDR Contact: 04/26/2021
	Data Release Frequency: Annually

UST EL SEGUNDO: City of El Segundo Underground Storage Tank

Underground storage tank sites located in El Segundo city.

Date of Government Version: 01/21/2017	Source: City of El Segundo Fire Department
Date Data Arrived at EDR: 04/19/2017	Telephone: 310-524-2236
Date Made Active in Reports: 05/10/2017	Last EDR Contact: 10/07/2020
Number of Days to Update: 21	Next Scheduled EDR Contact: 01/25/2021
	Data Release Frequency: No Update Planned

UST LONG BEACH: City of Long Beach Underground Storage Tank

Underground storage tank sites located in the city of Long Beach.

Date of Government Version: 04/22/2019	Source: City of Long Beach Fire Department
Date Data Arrived at EDR: 04/23/2019	Telephone: 562-570-2563
Date Made Active in Reports: 06/27/2019	Last EDR Contact: 01/19/2021
Number of Days to Update: 65	Next Scheduled EDR Contact: 05/03/2021
	Data Release Frequency: Varies

UST TORRANCE: City of Torrance Underground Storage Tank

Underground storage tank sites located in the city of Torrance.

Date of Government Version: 09/11/2020	Source: City of Torrance Fire Department
Date Data Arrived at EDR: 10/07/2020	Telephone: 310-618-2973
Date Made Active in Reports: 12/23/2020	Last EDR Contact: 01/19/2021
Number of Days to Update: 77	Next Scheduled EDR Contact: 05/03/2021
	Data Release Frequency: Semi-Annually

MADERA COUNTY:

CUPA MADERA: CUPA Facility List

A listing of sites included in the county's Certified Unified Program Agency database. California's Secretary for Environmental Protection established the unified hazardous materials and hazardous waste regulatory program as required by chapter 6.11 of the California Health and Safety Code. The Unified Program consolidates the administration, permits, inspections, and enforcement activities.

Date of Government Version: 08/10/2020	Source: Madera County Environmental Health
Date Data Arrived at EDR: 08/12/2020	Telephone: 559-675-7823
Date Made Active in Reports: 10/23/2020	Last EDR Contact: 02/16/2021
Number of Days to Update: 72	Next Scheduled EDR Contact: 05/31/2021
	Data Release Frequency: Varies

MARIN COUNTY:

GOVERNMENT RECORDS SEARCHED / DATA CURRENCY TRACKING

UST MARIN: Underground Storage Tank Sites
Currently permitted USTs in Marin County.

Date of Government Version: 09/26/2018
Date Data Arrived at EDR: 10/04/2018
Date Made Active in Reports: 11/02/2018
Number of Days to Update: 29

Source: Public Works Department Waste Management
Telephone: 415-473-6647
Last EDR Contact: 03/25/2021
Next Scheduled EDR Contact: 07/12/2021
Data Release Frequency: Semi-Annually

MENDOCINO COUNTY:

UST MENDOCINO: Mendocino County UST Database
A listing of underground storage tank locations in Mendocino County.

Date of Government Version: 12/21/2020
Date Data Arrived at EDR: 12/21/2020
Date Made Active in Reports: 03/10/2021
Number of Days to Update: 79

Source: Department of Public Health
Telephone: 707-463-4466
Last EDR Contact: 02/22/2021
Next Scheduled EDR Contact: 06/06/2021
Data Release Frequency: Annually

MERCED COUNTY:

CUPA MERCED: CUPA Facility List
CUPA facility list.

Date of Government Version: 02/04/2021
Date Data Arrived at EDR: 02/09/2021
Date Made Active in Reports: 02/18/2021
Number of Days to Update: 9

Source: Merced County Environmental Health
Telephone: 209-381-1094
Last EDR Contact: 01/29/2021
Next Scheduled EDR Contact: 05/31/2021
Data Release Frequency: Varies

MONO COUNTY:

CUPA MONO: CUPA Facility List
CUPA Facility List

Date of Government Version: 11/16/2020
Date Data Arrived at EDR: 11/23/2020
Date Made Active in Reports: 02/08/2021
Number of Days to Update: 77

Source: Mono County Health Department
Telephone: 760-932-5580
Last EDR Contact: 02/22/2021
Next Scheduled EDR Contact: 06/06/3021
Data Release Frequency: Varies

MONTEREY COUNTY:

CUPA MONTEREY: CUPA Facility Listing
CUPA Program listing from the Environmental Health Division.

Date of Government Version: 01/08/2021
Date Data Arrived at EDR: 01/12/2021
Date Made Active in Reports: 03/25/2021
Number of Days to Update: 72

Source: Monterey County Health Department
Telephone: 831-796-1297
Last EDR Contact: 03/25/2021
Next Scheduled EDR Contact: 07/12/2021
Data Release Frequency: Varies

NAPA COUNTY:

GOVERNMENT RECORDS SEARCHED / DATA CURRENCY TRACKING

LUST NAPA: Sites With Reported Contamination

A listing of leaking underground storage tank sites located in Napa county.

Date of Government Version: 01/09/2017
Date Data Arrived at EDR: 01/11/2017
Date Made Active in Reports: 03/02/2017
Number of Days to Update: 50

Source: Napa County Department of Environmental Management
Telephone: 707-253-4269
Last EDR Contact: 02/22/2021
Next Scheduled EDR Contact: 06/06/2021
Data Release Frequency: No Update Planned

UST NAPA: Closed and Operating Underground Storage Tank Sites

Underground storage tank sites located in Napa county.

Date of Government Version: 09/05/2019
Date Data Arrived at EDR: 09/09/2019
Date Made Active in Reports: 10/31/2019
Number of Days to Update: 52

Source: Napa County Department of Environmental Management
Telephone: 707-253-4269
Last EDR Contact: 02/22/2021
Next Scheduled EDR Contact: 06/06/2021
Data Release Frequency: No Update Planned

NEVADA COUNTY:

CUPA NEVADA: CUPA Facility List

CUPA facility list.

Date of Government Version: 10/26/2020
Date Data Arrived at EDR: 10/28/2020
Date Made Active in Reports: 01/15/2021
Number of Days to Update: 79

Source: Community Development Agency
Telephone: 530-265-1467
Last EDR Contact: 01/25/2021
Next Scheduled EDR Contact: 05/10/2021
Data Release Frequency: Varies

ORANGE COUNTY:

IND_SITE ORANGE: List of Industrial Site Cleanups

Petroleum and non-petroleum spills.

Date of Government Version: 09/01/2020
Date Data Arrived at EDR: 11/05/2020
Date Made Active in Reports: 01/26/2021
Number of Days to Update: 82

Source: Health Care Agency
Telephone: 714-834-3446
Last EDR Contact: 02/01/2021
Next Scheduled EDR Contact: 05/17/2021
Data Release Frequency: Annually

LUST ORANGE: List of Underground Storage Tank Cleanups

Orange County Underground Storage Tank Cleanups (LUST).

Date of Government Version: 09/01/2020
Date Data Arrived at EDR: 11/06/2020
Date Made Active in Reports: 01/26/2021
Number of Days to Update: 81

Source: Health Care Agency
Telephone: 714-834-3446
Last EDR Contact: 02/05/2021
Next Scheduled EDR Contact: 05/17/2021
Data Release Frequency: Quarterly

UST ORANGE: List of Underground Storage Tank Facilities

Orange County Underground Storage Tank Facilities (UST).

Date of Government Version: 09/01/2020
Date Data Arrived at EDR: 11/03/2020
Date Made Active in Reports: 01/21/2021
Number of Days to Update: 79

Source: Health Care Agency
Telephone: 714-834-3446
Last EDR Contact: 02/02/2021
Next Scheduled EDR Contact: 05/17/2021
Data Release Frequency: Quarterly

PLACER COUNTY:

GOVERNMENT RECORDS SEARCHED / DATA CURRENCY TRACKING

MS PLACER: Master List of Facilities

List includes aboveground tanks, underground tanks and cleanup sites.

Date of Government Version: 11/24/2020
Date Data Arrived at EDR: 11/24/2020
Date Made Active in Reports: 11/25/2020
Number of Days to Update: 1

Source: Placer County Health and Human Services
Telephone: 530-745-2363
Last EDR Contact: 02/26/2021
Next Scheduled EDR Contact: 06/14/2021
Data Release Frequency: Semi-Annually

PLUMAS COUNTY:

CUPA PLUMAS: CUPA Facility List

Plumas County CUPA Program facilities.

Date of Government Version: 03/31/2019
Date Data Arrived at EDR: 04/23/2019
Date Made Active in Reports: 06/26/2019
Number of Days to Update: 64

Source: Plumas County Environmental Health
Telephone: 530-283-6355
Last EDR Contact: 01/19/2021
Next Scheduled EDR Contact: 05/03/2021
Data Release Frequency: Varies

RIVERSIDE COUNTY:

LUST RIVERSIDE: Listing of Underground Tank Cleanup Sites

Riverside County Underground Storage Tank Cleanup Sites (LUST).

Date of Government Version: 01/13/2021
Date Data Arrived at EDR: 01/14/2021
Date Made Active in Reports: 03/10/2021
Number of Days to Update: 55

Source: Department of Environmental Health
Telephone: 951-358-5055
Last EDR Contact: 03/15/2021
Next Scheduled EDR Contact: 06/28/2021
Data Release Frequency: Quarterly

UST RIVERSIDE: Underground Storage Tank Tank List

Underground storage tank sites located in Riverside county.

Date of Government Version: 01/13/2021
Date Data Arrived at EDR: 01/14/2021
Date Made Active in Reports: 03/10/2021
Number of Days to Update: 55

Source: Department of Environmental Health
Telephone: 951-358-5055
Last EDR Contact: 03/15/2021
Next Scheduled EDR Contact: 06/28/2021
Data Release Frequency: Quarterly

SACRAMENTO COUNTY:

CS SACRAMENTO: Toxic Site Clean-Up List

List of sites where unauthorized releases of potentially hazardous materials have occurred.

Date of Government Version: 02/18/2020
Date Data Arrived at EDR: 03/31/2020
Date Made Active in Reports: 06/15/2020
Number of Days to Update: 76

Source: Sacramento County Environmental Management
Telephone: 916-875-8406
Last EDR Contact: 12/30/2020
Next Scheduled EDR Contact: 04/12/2021
Data Release Frequency: Quarterly

ML SACRAMENTO: Master Hazardous Materials Facility List

Any business that has hazardous materials on site - hazardous material storage sites, underground storage tanks, waste generators.

Date of Government Version: 02/24/2020
Date Data Arrived at EDR: 03/31/2020
Date Made Active in Reports: 06/17/2020
Number of Days to Update: 78

Source: Sacramento County Environmental Management
Telephone: 916-875-8406
Last EDR Contact: 12/30/2020
Next Scheduled EDR Contact: 04/12/2021
Data Release Frequency: Quarterly

SAN BENITO COUNTY:

GOVERNMENT RECORDS SEARCHED / DATA CURRENCY TRACKING

CUPA SAN BENITO: CUPA Facility List

Cupa facility list

Date of Government Version: 10/28/2020

Date Data Arrived at EDR: 10/30/2020

Date Made Active in Reports: 01/15/2021

Number of Days to Update: 77

Source: San Benito County Environmental Health

Telephone: N/A

Last EDR Contact: 02/01/2021

Next Scheduled EDR Contact: 05/17/2021

Data Release Frequency: Varies

SAN BERNARDINO COUNTY:

PERMITS SAN BERNARDINO: Hazardous Material Permits

This listing includes underground storage tanks, medical waste handlers/generators, hazardous materials handlers, hazardous waste generators, and waste oil generators/handlers.

Date of Government Version: 11/16/2020

Date Data Arrived at EDR: 11/18/2020

Date Made Active in Reports: 02/04/2021

Number of Days to Update: 78

Source: San Bernardino County Fire Department Hazardous Materials Division

Telephone: 909-387-3041

Last EDR Contact: 02/01/2021

Next Scheduled EDR Contact: 05/17/2021

Data Release Frequency: Quarterly

SAN DIEGO COUNTY:

HMMD SAN DIEGO: Hazardous Materials Management Division Database

The database includes: HE58 - This report contains the business name, site address, business phone number, establishment 'H' permit number, type of permit, and the business status. HE17 - In addition to providing the same information provided in the HE58 listing, HE17 provides inspection dates, violations received by the establishment, hazardous waste generated, the quantity, method of storage, treatment/disposal of waste and the hauler, and information on underground storage tanks. Unauthorized Release List - Includes a summary of environmental contamination cases in San Diego County (underground tank cases, non-tank cases, groundwater contamination, and soil contamination are included.)

Date of Government Version: 11/30/2020

Date Data Arrived at EDR: 12/01/2020

Date Made Active in Reports: 02/16/2021

Number of Days to Update: 77

Source: Hazardous Materials Management Division

Telephone: 619-338-2268

Last EDR Contact: 03/03/2021

Next Scheduled EDR Contact: 03/15/2021

Data Release Frequency: Quarterly

LF SAN DIEGO: Solid Waste Facilities

San Diego County Solid Waste Facilities.

Date of Government Version: 10/01/2020

Date Data Arrived at EDR: 11/23/2020

Date Made Active in Reports: 02/08/2021

Number of Days to Update: 77

Source: Department of Health Services

Telephone: 619-338-2209

Last EDR Contact: 01/19/2021

Next Scheduled EDR Contact: 05/03/2021

Data Release Frequency: Varies

SAN DIEGO CO LOP: Local Oversight Program Listing

A listing of all LOP release sites that are or were under the County of San Diego's jurisdiction. Included are closed or transferred cases, open cases, and cases that did not have a case type indicated. The cases without a case type are mostly complaints; however, some of them could be LOP cases.

Date of Government Version: 07/14/2020

Date Data Arrived at EDR: 07/16/2020

Date Made Active in Reports: 09/29/2020

Number of Days to Update: 75

Source: Department of Environmental Health

Telephone: 858-505-6874

Last EDR Contact: 02/01/2021

Next Scheduled EDR Contact: 05/03/2021

Data Release Frequency: Varies

GOVERNMENT RECORDS SEARCHED / DATA CURRENCY TRACKING

SAN DIEGO CO SAM: Environmental Case Listing

The listing contains all underground tank release cases and projects pertaining to properties contaminated with hazardous substances that are actively under review by the Site Assessment and Mitigation Program.

Date of Government Version: 03/23/2010
Date Data Arrived at EDR: 06/15/2010
Date Made Active in Reports: 07/09/2010
Number of Days to Update: 24

Source: San Diego County Department of Environmental Health
Telephone: 619-338-2371
Last EDR Contact: 02/26/2021
Next Scheduled EDR Contact: 06/14/2021
Data Release Frequency: No Update Planned

SAN FRANCISCO COUNTY:

CUPA SAN FRANCISCO CO: CUPA Facility Listing Cupa facilities

Date of Government Version: 11/05/2020
Date Data Arrived at EDR: 11/06/2020
Date Made Active in Reports: 01/27/2021
Number of Days to Update: 82

Source: San Francisco County Department of Environmental Health
Telephone: 415-252-3896
Last EDR Contact: 02/01/2021
Next Scheduled EDR Contact: 05/17/2021
Data Release Frequency: Varies

LUST SAN FRANCISCO: Local Oversight Facilities

A listing of leaking underground storage tank sites located in San Francisco county.

Date of Government Version: 09/19/2008
Date Data Arrived at EDR: 09/19/2008
Date Made Active in Reports: 09/29/2008
Number of Days to Update: 10

Source: Department Of Public Health San Francisco County
Telephone: 415-252-3920
Last EDR Contact: 02/01/2021
Next Scheduled EDR Contact: 05/17/2021
Data Release Frequency: No Update Planned

UST SAN FRANCISCO: Underground Storage Tank Information

Underground storage tank sites located in San Francisco county.

Date of Government Version: 11/05/2020
Date Data Arrived at EDR: 11/06/2020
Date Made Active in Reports: 01/26/2021
Number of Days to Update: 81

Source: Department of Public Health
Telephone: 415-252-3920
Last EDR Contact: 02/01/2021
Next Scheduled EDR Contact: 05/17/2021
Data Release Frequency: Quarterly

SAN JOAQUIN COUNTY:

UST SAN JOAQUIN: San Joaquin Co. UST

A listing of underground storage tank locations in San Joaquin county.

Date of Government Version: 06/22/2018
Date Data Arrived at EDR: 06/26/2018
Date Made Active in Reports: 07/11/2018
Number of Days to Update: 15

Source: Environmental Health Department
Telephone: N/A
Last EDR Contact: 03/12/2021
Next Scheduled EDR Contact: 06/28/2021
Data Release Frequency: Semi-Annually

SAN LUIS OBISPO COUNTY:

CUPA SAN LUIS OBISPO: CUPA Facility List Cupa Facility List.

Date of Government Version: 11/12/2020
Date Data Arrived at EDR: 11/13/2020
Date Made Active in Reports: 02/01/2021
Number of Days to Update: 80

Source: San Luis Obispo County Public Health Department
Telephone: 805-781-5596
Last EDR Contact: 02/16/2021
Next Scheduled EDR Contact: 05/31/2021
Data Release Frequency: Varies

SAN MATEO COUNTY:

GOVERNMENT RECORDS SEARCHED / DATA CURRENCY TRACKING

BI SAN MATEO: Business Inventory

List includes Hazardous Materials Business Plan, hazardous waste generators, and underground storage tanks.

Date of Government Version: 02/20/2020
Date Data Arrived at EDR: 02/20/2020
Date Made Active in Reports: 04/24/2020
Number of Days to Update: 64

Source: San Mateo County Environmental Health Services Division
Telephone: 650-363-1921
Last EDR Contact: 03/12/2021
Next Scheduled EDR Contact: 06/21/2021
Data Release Frequency: Annually

LUST SAN MATEO: Fuel Leak List

A listing of leaking underground storage tank sites located in San Mateo county.

Date of Government Version: 03/29/2019
Date Data Arrived at EDR: 03/29/2019
Date Made Active in Reports: 05/29/2019
Number of Days to Update: 61

Source: San Mateo County Environmental Health Services Division
Telephone: 650-363-1921
Last EDR Contact: 03/08/2021
Next Scheduled EDR Contact: 06/21/2021
Data Release Frequency: Semi-Annually

SANTA BARBARA COUNTY:

CUPA SANTA BARBARA: CUPA Facility Listing

CUPA Program Listing from the Environmental Health Services division.

Date of Government Version: 09/08/2011
Date Data Arrived at EDR: 09/09/2011
Date Made Active in Reports: 10/07/2011
Number of Days to Update: 28

Source: Santa Barbara County Public Health Department
Telephone: 805-686-8167
Last EDR Contact: 02/16/2021
Next Scheduled EDR Contact: 05/31/2021
Data Release Frequency: No Update Planned

SANTA CLARA COUNTY:

CUPA SANTA CLARA: Cupa Facility List

Cupa facility list

Date of Government Version: 11/20/2020
Date Data Arrived at EDR: 11/23/2020
Date Made Active in Reports: 02/05/2021
Number of Days to Update: 74

Source: Department of Environmental Health
Telephone: 408-918-1973
Last EDR Contact: 02/16/2021
Next Scheduled EDR Contact: 05/31/2021
Data Release Frequency: Varies

HIST LUST SANTA CLARA: HIST LUST - Fuel Leak Site Activity Report

A listing of open and closed leaking underground storage tanks. This listing is no longer updated by the county. Leaking underground storage tanks are now handled by the Department of Environmental Health.

Date of Government Version: 03/29/2005
Date Data Arrived at EDR: 03/30/2005
Date Made Active in Reports: 04/21/2005
Number of Days to Update: 22

Source: Santa Clara Valley Water District
Telephone: 408-265-2600
Last EDR Contact: 03/23/2009
Next Scheduled EDR Contact: 06/22/2009
Data Release Frequency: No Update Planned

LUST SANTA CLARA: LOP Listing

A listing of leaking underground storage tanks located in Santa Clara county.

Date of Government Version: 03/03/2014
Date Data Arrived at EDR: 03/05/2014
Date Made Active in Reports: 03/18/2014
Number of Days to Update: 13

Source: Department of Environmental Health
Telephone: 408-918-3417
Last EDR Contact: 02/22/2021
Next Scheduled EDR Contact: 06/06/2021
Data Release Frequency: No Update Planned

GOVERNMENT RECORDS SEARCHED / DATA CURRENCY TRACKING

SAN JOSE HAZMAT: Hazardous Material Facilities

Hazardous material facilities, including underground storage tank sites.

Date of Government Version: 11/03/2020
Date Data Arrived at EDR: 11/05/2020
Date Made Active in Reports: 01/26/2021
Number of Days to Update: 82

Source: City of San Jose Fire Department
Telephone: 408-535-7694
Last EDR Contact: 03/19/2021
Next Scheduled EDR Contact: 05/16/2021
Data Release Frequency: Annually

SANTA CRUZ COUNTY:

CUPA SANTA CRUZ: CUPA Facility List CUPA facility listing.

Date of Government Version: 01/21/2017
Date Data Arrived at EDR: 02/22/2017
Date Made Active in Reports: 05/23/2017
Number of Days to Update: 90

Source: Santa Cruz County Environmental Health
Telephone: 831-464-2761
Last EDR Contact: 02/16/2021
Next Scheduled EDR Contact: 05/31/2021
Data Release Frequency: Varies

SHASTA COUNTY:

CUPA SHASTA: CUPA Facility List Cupa Facility List.

Date of Government Version: 06/15/2017
Date Data Arrived at EDR: 06/19/2017
Date Made Active in Reports: 08/09/2017
Number of Days to Update: 51

Source: Shasta County Department of Resource Management
Telephone: 530-225-5789
Last EDR Contact: 02/16/2021
Next Scheduled EDR Contact: 05/31/2021
Data Release Frequency: Varies

SOLANO COUNTY:

LUST SOLANO: Leaking Underground Storage Tanks

A listing of leaking underground storage tank sites located in Solano county.

Date of Government Version: 06/04/2019
Date Data Arrived at EDR: 06/06/2019
Date Made Active in Reports: 08/13/2019
Number of Days to Update: 68

Source: Solano County Department of Environmental Management
Telephone: 707-784-6770
Last EDR Contact: 02/26/2021
Next Scheduled EDR Contact: 06/14/2021
Data Release Frequency: Quarterly

UST SOLANO: Underground Storage Tanks

Underground storage tank sites located in Solano county.

Date of Government Version: 12/03/2020
Date Data Arrived at EDR: 12/03/2020
Date Made Active in Reports: 02/18/2021
Number of Days to Update: 77

Source: Solano County Department of Environmental Management
Telephone: 707-784-6770
Last EDR Contact: 03/12/2021
Next Scheduled EDR Contact: 06/14/2021
Data Release Frequency: Quarterly

SONOMA COUNTY:

CUPA SONOMA: Cupa Facility List Cupa Facility list

GOVERNMENT RECORDS SEARCHED / DATA CURRENCY TRACKING

Date of Government Version: 12/15/2020
Date Data Arrived at EDR: 12/16/2020
Date Made Active in Reports: 12/23/2020
Number of Days to Update: 7

Source: County of Sonoma Fire & Emergency Services Department
Telephone: 707-565-1174
Last EDR Contact: 03/19/2021
Next Scheduled EDR Contact: 07/05/2021
Data Release Frequency: Varies

LUST SONOMA: Leaking Underground Storage Tank Sites

A listing of leaking underground storage tank sites located in Sonoma county.

Date of Government Version: 01/05/2021
Date Data Arrived at EDR: 01/06/2021
Date Made Active in Reports: 03/18/2021
Number of Days to Update: 71

Source: Department of Health Services
Telephone: 707-565-6565
Last EDR Contact: 03/19/2021
Next Scheduled EDR Contact: 07/05/2021
Data Release Frequency: Quarterly

STANISLAUS COUNTY:

CUPA STANISLAUS: CUPA Facility List

Cupa facility list

Date of Government Version: 10/01/2020
Date Data Arrived at EDR: 10/06/2020
Date Made Active in Reports: 12/22/2020
Number of Days to Update: 77

Source: Stanislaus County Department of Environmental Protection
Telephone: 209-525-6751
Last EDR Contact: 01/11/2021
Next Scheduled EDR Contact: 04/26/2021
Data Release Frequency: Varies

SUTTER COUNTY:

UST SUTTER: Underground Storage Tanks

Underground storage tank sites located in Sutter county.

Date of Government Version: 11/23/2020
Date Data Arrived at EDR: 11/24/2020
Date Made Active in Reports: 02/10/2021
Number of Days to Update: 78

Source: Sutter County Environmental Health Services
Telephone: 530-822-7500
Last EDR Contact: 02/26/2021
Next Scheduled EDR Contact: 06/14/2021
Data Release Frequency: Semi-Annually

TEHAMA COUNTY:

CUPA TEHAMA: CUPA Facility List

Cupa facilities

Date of Government Version: 08/11/2020
Date Data Arrived at EDR: 08/12/2020
Date Made Active in Reports: 10/26/2020
Number of Days to Update: 75

Source: Tehama County Department of Environmental Health
Telephone: 530-527-8020
Last EDR Contact: 02/01/2021
Next Scheduled EDR Contact: 05/17/2021
Data Release Frequency: Varies

TRINITY COUNTY:

CUPA TRINITY: CUPA Facility List

Cupa facility list

Date of Government Version: 10/14/2020
Date Data Arrived at EDR: 10/15/2020
Date Made Active in Reports: 01/05/2021
Number of Days to Update: 82

Source: Department of Toxic Substances Control
Telephone: 760-352-0381
Last EDR Contact: 01/19/2021
Next Scheduled EDR Contact: 05/03/2021
Data Release Frequency: Varies

TULARE COUNTY:

GOVERNMENT RECORDS SEARCHED / DATA CURRENCY TRACKING

CUPA TULARE: CUPA Facility List Cupa program facilities

Date of Government Version: 10/30/2020
Date Data Arrived at EDR: 11/03/2020
Date Made Active in Reports: 01/20/2021
Number of Days to Update: 78

Source: Tulare County Environmental Health Services Division
Telephone: 559-624-7400
Last EDR Contact: 02/01/2021
Next Scheduled EDR Contact: 05/17/2021
Data Release Frequency: Varies

TUOLUMNE COUNTY:

CUPA TUOLUMNE: CUPA Facility List Cupa facility list

Date of Government Version: 04/23/2018
Date Data Arrived at EDR: 04/25/2018
Date Made Active in Reports: 06/25/2018
Number of Days to Update: 61

Source: Divison of Environmental Health
Telephone: 209-533-5633
Last EDR Contact: 01/19/2021
Next Scheduled EDR Contact: 05/03/2021
Data Release Frequency: Varies

VENTURA COUNTY:

BWT VENTURA: Business Plan, Hazardous Waste Producers, and Operating Underground Tanks The BWT list indicates by site address whether the Environmental Health Division has Business Plan (B), Waste Producer (W), and/or Underground Tank (T) information.

Date of Government Version: 09/28/2020
Date Data Arrived at EDR: 10/22/2020
Date Made Active in Reports: 01/12/2021
Number of Days to Update: 82

Source: Ventura County Environmental Health Division
Telephone: 805-654-2813
Last EDR Contact: 01/19/2021
Next Scheduled EDR Contact: 05/02/2021
Data Release Frequency: Quarterly

LF VENTURA: Inventory of Illegal Abandoned and Inactive Sites Ventura County Inventory of Closed, Illegal Abandoned, and Inactive Sites.

Date of Government Version: 12/01/2011
Date Data Arrived at EDR: 12/01/2011
Date Made Active in Reports: 01/19/2012
Number of Days to Update: 49

Source: Environmental Health Division
Telephone: 805-654-2813
Last EDR Contact: 03/25/2021
Next Scheduled EDR Contact: 07/12/2021
Data Release Frequency: No Update Planned

LUST VENTURA: Listing of Underground Tank Cleanup Sites Ventura County Underground Storage Tank Cleanup Sites (LUST).

Date of Government Version: 05/29/2008
Date Data Arrived at EDR: 06/24/2008
Date Made Active in Reports: 07/31/2008
Number of Days to Update: 37

Source: Environmental Health Division
Telephone: 805-654-2813
Last EDR Contact: 02/08/2021
Next Scheduled EDR Contact: 05/24/2021
Data Release Frequency: No Update Planned

MED WASTE VENTURA: Medical Waste Program List

To protect public health and safety and the environment from potential exposure to disease causing agents, the Environmental Health Division Medical Waste Program regulates the generation, handling, storage, treatment and disposal of medical waste throughout the County.

Date of Government Version: 09/28/2020
Date Data Arrived at EDR: 10/22/2020
Date Made Active in Reports: 01/12/2021
Number of Days to Update: 82

Source: Ventura County Resource Management Agency
Telephone: 805-654-2813
Last EDR Contact: 01/20/2021
Next Scheduled EDR Contact: 05/03/2021
Data Release Frequency: Quarterly

GOVERNMENT RECORDS SEARCHED / DATA CURRENCY TRACKING

UST VENTURA: Underground Tank Closed Sites List

Ventura County Operating Underground Storage Tank Sites (UST)/Underground Tank Closed Sites List.

Date of Government Version: 03/01/2021	Source: Environmental Health Division
Date Data Arrived at EDR: 03/09/2021	Telephone: 805-654-2813
Date Made Active in Reports: 03/31/2021	Last EDR Contact: 03/09/2021
Number of Days to Update: 22	Next Scheduled EDR Contact: 06/21/2021
	Data Release Frequency: Quarterly

YOLO COUNTY:

UST YOLO: Underground Storage Tank Comprehensive Facility Report

Underground storage tank sites located in Yolo county.

Date of Government Version: 12/21/2020	Source: Yolo County Department of Health
Date Data Arrived at EDR: 12/23/2020	Telephone: 530-666-8646
Date Made Active in Reports: 01/04/2021	Last EDR Contact: 03/26/2021
Number of Days to Update: 12	Next Scheduled EDR Contact: 07/12/2021
	Data Release Frequency: Annually

YUBA COUNTY:

CUPA YUBA: CUPA Facility List

CUPA facility listing for Yuba County.

Date of Government Version: 01/26/2021	Source: Yuba County Environmental Health Department
Date Data Arrived at EDR: 01/28/2021	Telephone: 530-749-7523
Date Made Active in Reports: 02/03/2021	Last EDR Contact: 02/23/2021
Number of Days to Update: 6	Next Scheduled EDR Contact: 05/10/2021
	Data Release Frequency: Varies

OTHER DATABASE(S)

Depending on the geographic area covered by this report, the data provided in these specialty databases may or may not be complete. For example, the existence of wetlands information data in a specific report does not mean that all wetlands in the area covered by the report are included. Moreover, the absence of any reported wetlands information does not necessarily mean that wetlands do not exist in the area covered by the report.

CT MANIFEST: Hazardous Waste Manifest Data

Facility and manifest data. Manifest is a document that lists and tracks hazardous waste from the generator through transporters to a tsd facility.

Date of Government Version: 08/10/2020	Source: Department of Energy & Environmental Protection
Date Data Arrived at EDR: 10/20/2020	Telephone: 860-424-3375
Date Made Active in Reports: 11/02/2020	Last EDR Contact: 02/12/2021
Number of Days to Update: 13	Next Scheduled EDR Contact: 05/24/2021
	Data Release Frequency: No Update Planned

NJ MANIFEST: Manifest Information

Hazardous waste manifest information.

Date of Government Version: 12/31/2018	Source: Department of Environmental Protection
Date Data Arrived at EDR: 04/10/2019	Telephone: N/A
Date Made Active in Reports: 05/16/2019	Last EDR Contact: 01/08/2021
Number of Days to Update: 36	Next Scheduled EDR Contact: 04/19/2021
	Data Release Frequency: Annually

GOVERNMENT RECORDS SEARCHED / DATA CURRENCY TRACKING

NY MANIFEST: Facility and Manifest Data

Manifest is a document that lists and tracks hazardous waste from the generator through transporters to a TSD facility.

Date of Government Version: 01/01/2019
Date Data Arrived at EDR: 04/29/2020
Date Made Active in Reports: 07/10/2020
Number of Days to Update: 72

Source: Department of Environmental Conservation
Telephone: 518-402-8651
Last EDR Contact: 01/29/2021
Next Scheduled EDR Contact: 05/10/2021
Data Release Frequency: Quarterly

PA MANIFEST: Manifest Information

Hazardous waste manifest information.

Date of Government Version: 06/30/2018
Date Data Arrived at EDR: 07/19/2019
Date Made Active in Reports: 09/10/2019
Number of Days to Update: 53

Source: Department of Environmental Protection
Telephone: 717-783-8990
Last EDR Contact: 01/11/2021
Next Scheduled EDR Contact: 04/26/2021
Data Release Frequency: Annually

RI MANIFEST: Manifest information

Hazardous waste manifest information

Date of Government Version: 12/31/2018
Date Data Arrived at EDR: 02/11/2021
Date Made Active in Reports: 02/24/2021
Number of Days to Update: 13

Source: Department of Environmental Management
Telephone: 401-222-2797
Last EDR Contact: 02/09/2021
Next Scheduled EDR Contact: 05/31/2021
Data Release Frequency: Annually

WI MANIFEST: Manifest Information

Hazardous waste manifest information.

Date of Government Version: 05/31/2018
Date Data Arrived at EDR: 06/19/2019
Date Made Active in Reports: 09/03/2019
Number of Days to Update: 76

Source: Department of Natural Resources
Telephone: N/A
Last EDR Contact: 03/08/2021
Next Scheduled EDR Contact: 06/21/2021
Data Release Frequency: Annually

Oil/Gas Pipelines

Source: Endeavor Business Media

Petroleum Bundle (Crude Oil, Refined Products, Petrochemicals, Gas Liquids (LPG/NGL), and Specialty Gases (Miscellaneous)) N = Natural Gas Bundle (Natural Gas, Gas Liquids (LPG/NGL), and Specialty Gases (Miscellaneous)). This map includes information copyrighted by Endeavor Business Media. This information is provided on a best effort basis and Endeavor Business Media does not guarantee its accuracy nor warrant its fitness for any particular purpose. Such information has been reprinted with the permission of Endeavor Business Media.

Electric Power Transmission Line Data

Source: Endeavor Business Media

This map includes information copyrighted by Endeavor Business Media. This information is provided on a best effort basis and Endeavor Business Media does not guarantee its accuracy nor warrant its fitness for any particular purpose. Such information has been reprinted with the permission of Endeavor Business Media.

Sensitive Receptors: There are individuals deemed sensitive receptors due to their fragile immune systems and special sensitivity to environmental discharges. These sensitive receptors typically include the elderly, the sick, and children. While the location of all sensitive receptors cannot be determined, EDR indicates those buildings and facilities - schools, daycares, hospitals, medical centers, and nursing homes - where individuals who are sensitive receptors are likely to be located.

AHA Hospitals:

Source: American Hospital Association, Inc.
Telephone: 312-280-5991

The database includes a listing of hospitals based on the American Hospital Association's annual survey of hospitals.

Medical Centers: Provider of Services Listing

Source: Centers for Medicare & Medicaid Services
Telephone: 410-786-3000

A listing of hospitals with Medicare provider number, produced by Centers of Medicare & Medicaid Services, a federal agency within the U.S. Department of Health and Human Services.

GOVERNMENT RECORDS SEARCHED / DATA CURRENCY TRACKING

Nursing Homes

Source: National Institutes of Health

Telephone: 301-594-6248

Information on Medicare and Medicaid certified nursing homes in the United States.

Public Schools

Source: National Center for Education Statistics

Telephone: 202-502-7300

The National Center for Education Statistics' primary database on elementary and secondary public education in the United States. It is a comprehensive, annual, national statistical database of all public elementary and secondary schools and school districts, which contains data that are comparable across all states.

Private Schools

Source: National Center for Education Statistics

Telephone: 202-502-7300

The National Center for Education Statistics' primary database on private school locations in the United States.

Daycare Centers: Licensed Facilities

Source: Department of Social Services

Telephone: 916-657-4041

Flood Zone Data: This data was obtained from the Federal Emergency Management Agency (FEMA). It depicts 100-year and 500-year flood zones as defined by FEMA. It includes the National Flood Hazard Layer (NFHL) which incorporates Flood Insurance Rate Map (FIRM) data and Q3 data from FEMA in areas not covered by NFHL.

Source: FEMA

Telephone: 877-336-2627

Date of Government Version: 2003, 2015

NWI: National Wetlands Inventory. This data, available in select counties across the country, was obtained by EDR in 2002, 2005 and 2010 from the U.S. Fish and Wildlife Service.

State Wetlands Data: Wetland Inventory

Source: Department of Fish and Wildlife

Telephone: 916-445-0411

Current USGS 7.5 Minute Topographic Map

Source: U.S. Geological Survey

STREET AND ADDRESS INFORMATION

© 2015 TomTom North America, Inc. All rights reserved. This material is proprietary and the subject of copyright protection and other intellectual property rights owned by or licensed to Tele Atlas North America, Inc. The use of this material is subject to the terms of a license agreement. You will be held liable for any unauthorized copying or disclosure of this material.

GEOCHECK[®] - PHYSICAL SETTING SOURCE ADDENDUM

TARGET PROPERTY ADDRESS

15TH ST. E AND E. AVENUE H-8
15TH ST. E AND E. AVENUE H-8
LANCASTER, CA 93535

TARGET PROPERTY COORDINATES

Latitude (North):	34.713477 - 34° 42' 48.52"
Longitude (West):	118.101568 - 118° 6' 5.64"
Universal Tranverse Mercator:	Zone 11
UTM X (Meters):	399126.4
UTM Y (Meters):	3841625.0
Elevation:	2364 ft. above sea level

USGS TOPOGRAPHIC MAP

Target Property Map:	5630745 LANCASTER EAST, CA
Version Date:	2012

EDR's GeoCheck Physical Setting Source Addendum is provided to assist the environmental professional in forming an opinion about the impact of potential contaminant migration.

Assessment of the impact of contaminant migration generally has two principle investigative components:

1. Groundwater flow direction, and
2. Groundwater flow velocity.

Groundwater flow direction may be impacted by surface topography, hydrology, hydrogeology, characteristics of the soil, and nearby wells. Groundwater flow velocity is generally impacted by the nature of the geologic strata.

GEOCHECK® - PHYSICAL SETTING SOURCE SUMMARY

GROUNDWATER FLOW DIRECTION INFORMATION

Groundwater flow direction for a particular site is best determined by a qualified environmental professional using site-specific well data. If such data is not reasonably ascertainable, it may be necessary to rely on other sources of information, such as surface topographic information, hydrologic information, hydrogeologic data collected on nearby properties, and regional groundwater flow information (from deep aquifers).

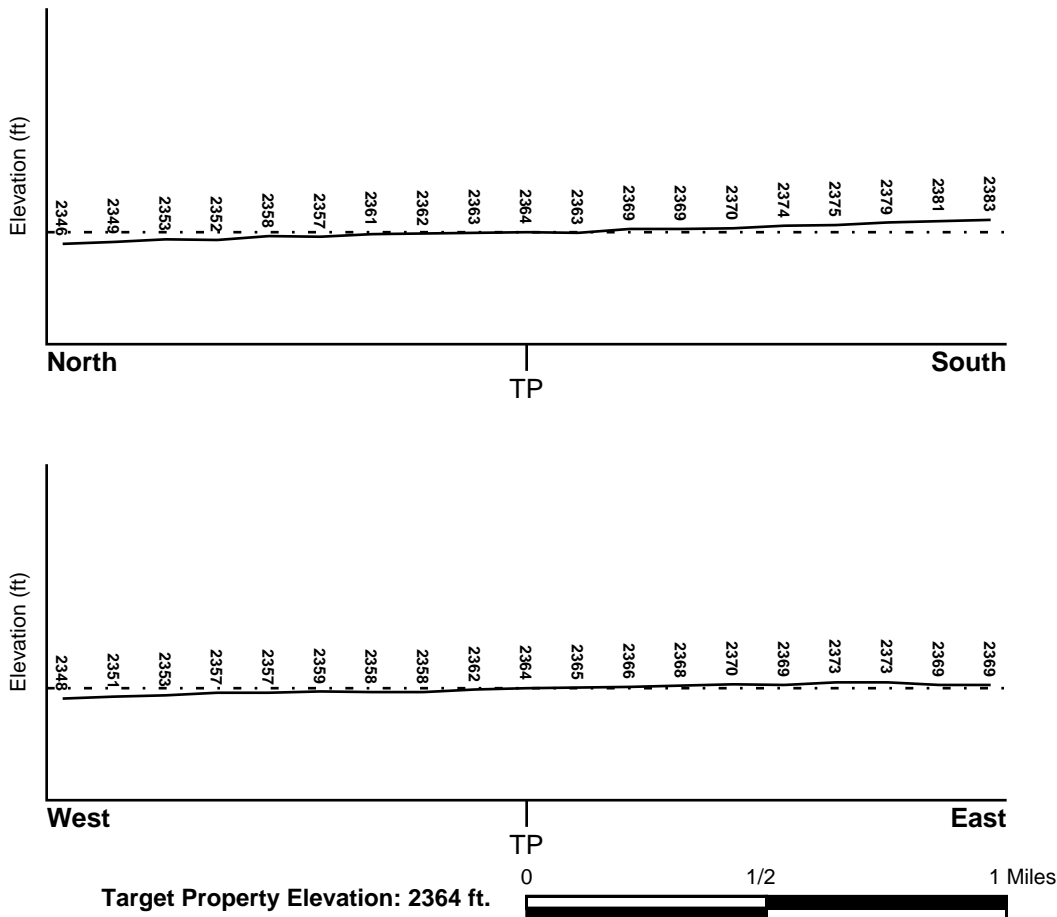
TOPOGRAPHIC INFORMATION

Surface topography may be indicative of the direction of surficial groundwater flow. This information can be used to assist the environmental professional in forming an opinion about the impact of nearby contaminated properties or, should contamination exist on the target property, what downgradient sites might be impacted.

TARGET PROPERTY TOPOGRAPHY

General Topographic Gradient: General NW

SURROUNDING TOPOGRAPHY: ELEVATION PROFILES



Source: Topography has been determined from the USGS 7.5' Digital Elevation Model and should be evaluated on a relative (not an absolute) basis. Relative elevation information between sites of close proximity should be field verified.

GEOCHECK® - PHYSICAL SETTING SOURCE SUMMARY

HYDROLOGIC INFORMATION

Surface water can act as a hydrologic barrier to groundwater flow. Such hydrologic information can be used to assist the environmental professional in forming an opinion about the impact of nearby contaminated properties or, should contamination exist on the target property, what downgradient sites might be impacted.

Refer to the Physical Setting Source Map following this summary for hydrologic information (major waterways and bodies of water).

FEMA FLOOD ZONE

<u>Flood Plain Panel at Target Property</u>	<u>FEMA Source Type</u>
06037C0450F	FEMA FIRM Flood data
<u>Additional Panels in search area:</u>	<u>FEMA Source Type</u>
Not Reported	

NATIONAL WETLAND INVENTORY

<u>NWI Quad at Target Property</u>	<u>NWI Electronic Data Coverage</u>
LANCASTER EAST	YES - refer to the Overview Map and Detail Map

HYDROGEOLOGIC INFORMATION

Hydrogeologic information obtained by installation of wells on a specific site can often be an indicator of groundwater flow direction in the immediate area. Such hydrogeologic information can be used to assist the environmental professional in forming an opinion about the impact of nearby contaminated properties or, should contamination exist on the target property, what downgradient sites might be impacted.

Site-Specific Hydrogeological Data*:

Search Radius:	1.25 miles
Status:	Not found

AQUIFLOW®

Search Radius: 1.000 Mile.

EDR has developed the AQUIFLOW Information System to provide data on the general direction of groundwater flow at specific points. EDR has reviewed reports submitted by environmental professionals to regulatory authorities at select sites and has extracted the date of the report, groundwater flow direction as determined hydrogeologically, and the depth to water table.

<u>MAP ID</u>	<u>LOCATION FROM TP</u>	<u>GENERAL DIRECTION GROUNDWATER FLOW</u>
Not Reported		

GEOCHECK® - PHYSICAL SETTING SOURCE SUMMARY

GROUNDWATER FLOW VELOCITY INFORMATION

Groundwater flow velocity information for a particular site is best determined by a qualified environmental professional using site specific geologic and soil strata data. If such data are not reasonably ascertainable, it may be necessary to rely on other sources of information, including geologic age identification, rock stratigraphic unit and soil characteristics data collected on nearby properties and regional soil information. In general, contaminant plumes move more quickly through sandy-gravelly types of soils than silty-clayey types of soils.

GEOLOGIC INFORMATION IN GENERAL AREA OF TARGET PROPERTY

Geologic information can be used by the environmental professional in forming an opinion about the relative speed at which contaminant migration may be occurring.

ROCK STRATIGRAPHIC UNIT

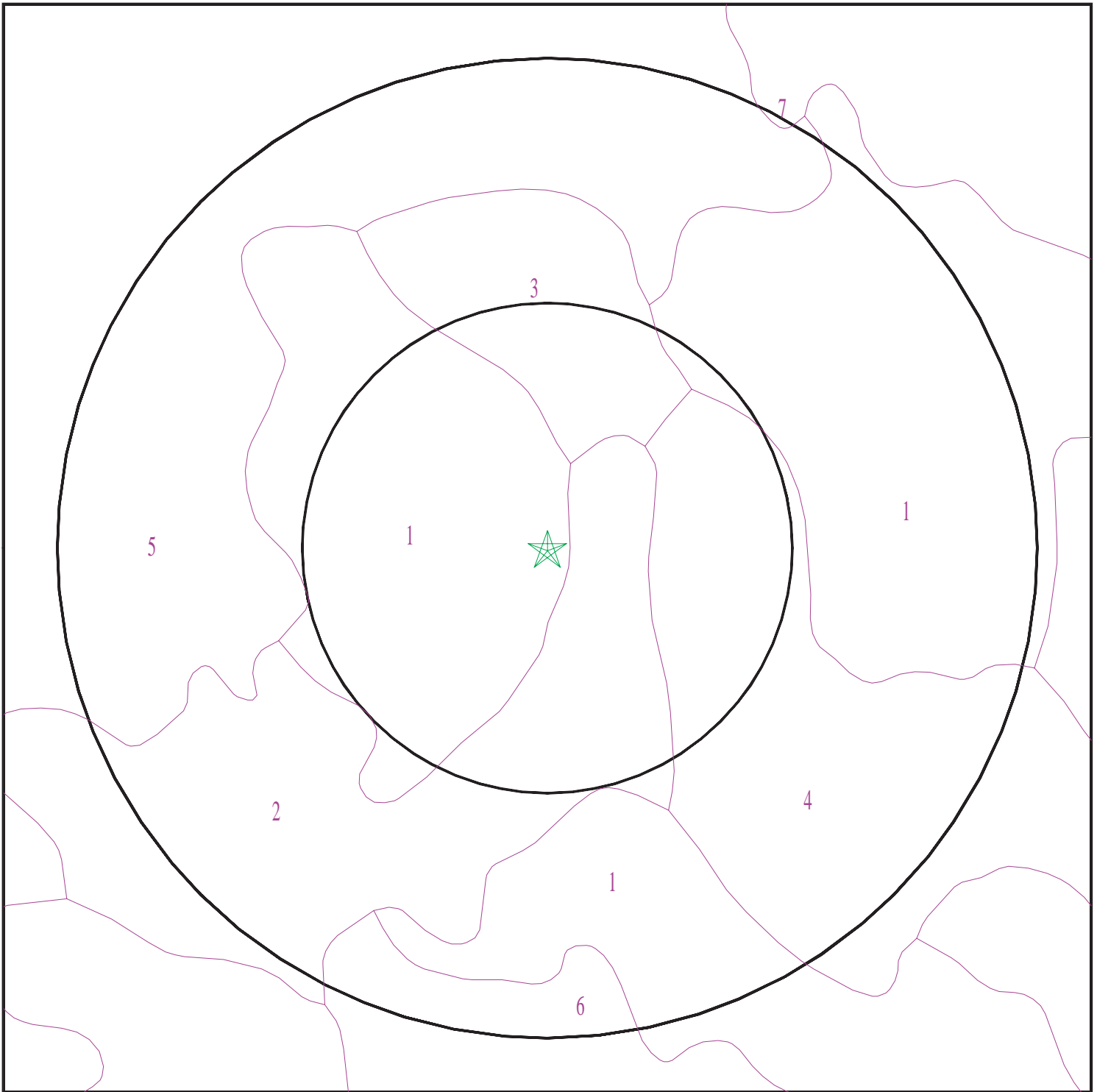
Era:	Cenozoic
System:	Quaternary
Series:	Quaternary
Code:	Q (<i>decoded above as Era, System & Series</i>)

GEOLOGIC AGE IDENTIFICATION

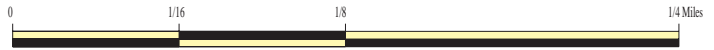
Category: Stratified Sequence

Geologic Age and Rock Stratigraphic Unit Source: P.G. Schruben, R.E. Arndt and W.J. Bawiec, Geology of the Conterminous U.S. at 1:2,500,000 Scale - a digital representation of the 1974 P.B. King and H.M. Beikman Map, USGS Digital Data Series DDS - 11 (1994).

SSURGO SOIL MAP - 6432346.2s



- ★ Target Property
- SSURGO Soil
- Water



SITE NAME: 15th St. E and E. Avenue H-8
ADDRESS: 15th St. E and E. Avenue H-8
Lancaster CA 93535
LAT/LONG: 34.713477 / 118.101568

CLIENT: Geotek
CONTACT: Gabriela Pocius
INQUIRY #: 6432346.2s
DATE: April 01, 2021 1:46 pm

GEOCHECK® - PHYSICAL SETTING SOURCE SUMMARY

DOMINANT SOIL COMPOSITION IN GENERAL AREA OF TARGET PROPERTY

The U.S. Department of Agriculture's (USDA) Soil Conservation Service (SCS) leads the National Cooperative Soil Survey (NCSS) and is responsible for collecting, storing, maintaining and distributing soil survey information for privately owned lands in the United States. A soil map in a soil survey is a representation of soil patterns in a landscape. The following information is based on Soil Conservation Service SSURGO data.

Soil Map ID: 1

Soil Component Name: Rosamond

Soil Surface Texture: loam

Hydrologic Group: Class B - Moderate infiltration rates. Deep and moderately deep, moderately well and well drained soils with moderately coarse textures.

Soil Drainage Class: Well drained

Hydric Status: Partially hydric

Corrosion Potential - Uncoated Steel: High

Depth to Bedrock Min: > 0 inches

Depth to Watertable Min: > 0 inches

Soil Layer Information							
Layer	Boundary		Soil Texture Class	Classification		Saturated hydraulic conductivity micro m/sec	Soil Reaction (pH)
	Upper	Lower		AASHTO Group	Unified Soil		
1	0 inches	7 inches	loam	Silt-Clay Materials (more than 35 pct. passing No. 200), Silty Soils.	FINE-GRAINED SOILS, Silts and Clays (liquid limit less than 50%), Lean Clay	Max: 4 Min: 1.4	Max: 9 Min: 7.9
2	7 inches	59 inches	stratified loam to silty clay loam	Silt-Clay Materials (more than 35 pct. passing No. 200), Silty Soils.	FINE-GRAINED SOILS, Silts and Clays (liquid limit less than 50%), Lean Clay	Max: 4 Min: 1.4	Max: 9 Min: 7.9

Soil Map ID: 2

Soil Component Name: Cajon

Soil Surface Texture: loamy sand

Hydrologic Group: Class A - High infiltration rates. Soils are deep, well drained to excessively drained sands and gravels.

Soil Drainage Class: Excessively drained

GEOCHECK® - PHYSICAL SETTING SOURCE SUMMARY

Hydric Status: Partially hydric

Corrosion Potential - Uncoated Steel: Moderate

Depth to Bedrock Min: > 0 inches

Depth to Watertable Min: > 0 inches

Soil Layer Information							
Layer	Boundary		Soil Texture Class	Classification		Saturated hydraulic conductivity micro m/sec	Soil Reaction (pH)
	Upper	Lower		AASHTO Group	Unified Soil		
1	0 inches	9 inches	loamy sand	Granular materials (35 pct. or less passing No. 200), Silty, or Clayey Gravel and Sand.	COARSE-GRAINED SOILS, Sands, Sands with fines, Clayey sand. COARSE-GRAINED SOILS, Sands, Sands with fines, Silty Sand.	Max: 141 Min: 42	Max: 8.4 Min: 7.4
2	9 inches	59 inches	sand	Granular materials (35 pct. or less passing No. 200), Silty, or Clayey Gravel and Sand.	COARSE-GRAINED SOILS, Sands, Sands with fines, Clayey sand. COARSE-GRAINED SOILS, Sands, Sands with fines, Silty Sand.	Max: 141 Min: 42	Max: 8.4 Min: 7.4

Soil Map ID: 3

Soil Component Name: Hesperia

Soil Surface Texture: fine sandy loam

Hydrologic Group: Class B - Moderate infiltration rates. Deep and moderately deep, moderately well and well drained soils with moderately coarse textures.

Soil Drainage Class: Well drained

Hydric Status: Partially hydric

Corrosion Potential - Uncoated Steel: High

Depth to Bedrock Min: > 0 inches

Depth to Watertable Min: > 0 inches

GEOCHECK® - PHYSICAL SETTING SOURCE SUMMARY

Soil Layer Information							
Layer	Boundary		Soil Texture Class	Classification		Saturated hydraulic conductivity micro m/sec	Soil Reaction (pH)
	Upper	Lower		AASHTO Group	Unified Soil		
1	0 inches	3 inches	fine sandy loam	Granular materials (35 pct. or less passing No. 200), Silty, or Clayey Gravel and Sand.	COARSE-GRAINED SOILS, Sands, Sands with fines, Silty Sand.	Max: 42 Min: 14	Max: 8.4 Min: 7.4
2	3 inches	53 inches	fine sandy loam	Granular materials (35 pct. or less passing No. 200), Silty, or Clayey Gravel and Sand.	COARSE-GRAINED SOILS, Sands, Sands with fines, Silty Sand.	Max: 42 Min: 14	Max: 8.4 Min: 7.4
3	53 inches	77 inches	sandy loam	Granular materials (35 pct. or less passing No. 200), Silty, or Clayey Gravel and Sand.	COARSE-GRAINED SOILS, Sands, Sands with fines, Silty Sand.	Max: 42 Min: 14	Max: 8.4 Min: 7.4

Soil Map ID: 4

Soil Component Name: Rosamond

Soil Surface Texture: loamy fine sand

Hydrologic Group: Class B - Moderate infiltration rates. Deep and moderately deep, moderately well and well drained soils with moderately coarse textures.

Soil Drainage Class: Well drained

Hydric Status: Partially hydric

Corrosion Potential - Uncoated Steel: High

Depth to Bedrock Min: > 0 inches

Depth to Watertable Min: > 0 inches

GEOCHECK® - PHYSICAL SETTING SOURCE SUMMARY

Soil Layer Information							
Layer	Boundary		Soil Texture Class	Classification		Saturated hydraulic conductivity micro m/sec	Soil Reaction (pH)
	Upper	Lower		AASHTO Group	Unified Soil		
1	0 inches	14 inches	loamy fine sand	Granular materials (35 pct. or less passing No. 200), Silty, or Clayey Gravel and Sand.	FINE-GRAINED SOILS, Silts and Clays (liquid limit less than 50%), Lean Clay	Max: 14 Min: 4	Max: 8.4 Min: 7.9
2	14 inches	59 inches	stratified loam to silty clay loam	Granular materials (35 pct. or less passing No. 200), Silty, or Clayey Gravel and Sand.	FINE-GRAINED SOILS, Silts and Clays (liquid limit less than 50%), Lean Clay	Max: 14 Min: 4	Max: 8.4 Min: 7.9

Soil Map ID: 5

Soil Component Name: Tray

Soil Surface Texture: sandy loam

Hydrologic Group: Class C - Slow infiltration rates. Soils with layers impeding downward movement of water, or soils with moderately fine or fine textures.

Soil Drainage Class: Moderately well drained

Hydric Status: Partially hydric

Corrosion Potential - Uncoated Steel: High

Depth to Bedrock Min: > 0 inches

Depth to Watertable Min: > 0 inches

Soil Layer Information							
Layer	Boundary		Soil Texture Class	Classification		Saturated hydraulic conductivity micro m/sec	Soil Reaction (pH)
	Upper	Lower		AASHTO Group	Unified Soil		
1	0 inches	7 inches	sandy loam	Granular materials (35 pct. or less passing No. 200), Silty, or Clayey Gravel and Sand.	COARSE-GRAINED SOILS, Sands, Sands with fines, Silty Sand.	Max: 42 Min: 14	Max: 9.6 Min: 8.5

GEOCHECK® - PHYSICAL SETTING SOURCE SUMMARY

Soil Layer Information							
Layer	Boundary		Soil Texture Class	Classification		Saturated hydraulic conductivity micro m/sec	Soil Reaction (pH)
	Upper	Lower		AASHTO Group	Unified Soil		
2	7 inches	31 inches	sandy loam	Granular materials (35 pct. or less passing No. 200), Silty, or Clayey Gravel and Sand.	COARSE-GRAINED SOILS, Sands, Sands with fines, Silty Sand.	Max: 42 Min: 14	Max: 9.6 Min: 8.5
3	31 inches	70 inches	sandy loam	Granular materials (35 pct. or less passing No. 200), Silty, or Clayey Gravel and Sand.	COARSE-GRAINED SOILS, Sands, Sands with fines, Silty Sand.	Max: 42 Min: 14	Max: 9.6 Min: 8.5

Soil Map ID: 6

Soil Component Name: Rosamond

Soil Surface Texture: fine sandy loam

Hydrologic Group: Class B - Moderate infiltration rates. Deep and moderately deep, moderately well and well drained soils with moderately coarse textures.

Soil Drainage Class: Well drained

Hydric Status: Partially hydric

Corrosion Potential - Uncoated Steel: High

Depth to Bedrock Min: > 0 inches

Depth to Watertable Min: > 0 inches

Soil Layer Information							
Layer	Boundary		Soil Texture Class	Classification		Saturated hydraulic conductivity micro m/sec	Soil Reaction (pH)
	Upper	Lower		AASHTO Group	Unified Soil		
1	0 inches	7 inches	fine sandy loam	Silt-Clay Materials (more than 35 pct. passing No. 200), Silty Soils.	FINE-GRAINED SOILS, Silts and Clays (liquid limit less than 50%), Lean Clay	Max: 14 Min: 4	Max: 8.4 Min: 7.9

GEOCHECK® - PHYSICAL SETTING SOURCE SUMMARY

Soil Layer Information							
Layer	Boundary		Soil Texture Class	Classification		Saturated hydraulic conductivity micro m/sec	Soil Reaction (pH)
	Upper	Lower		AASHTO Group	Unified Soil		
2	7 inches	59 inches	stratified loam to silty clay loam	Silt-Clay Materials (more than 35 pct. passing No. 200), Silty Soils.	FINE-GRAINED SOILS, Silts and Clays (liquid limit less than 50%), Lean Clay Soils.	Max: 14 Min: 4	Max: 8.4 Min: 7.9

Soil Map ID: 7

Soil Component Name: Rosamond

Soil Surface Texture: loam

Hydrologic Group: Class B - Moderate infiltration rates. Deep and moderately deep, moderately well and well drained soils with moderately coarse textures.

Soil Drainage Class: Well drained

Hydric Status: Partially hydric

Corrosion Potential - Uncoated Steel: High

Depth to Bedrock Min: > 0 inches

Depth to Watertable Min: > 0 inches

Soil Layer Information							
Layer	Boundary		Soil Texture Class	Classification		Saturated hydraulic conductivity micro m/sec	Soil Reaction (pH)
	Upper	Lower		AASHTO Group	Unified Soil		
1	0 inches	7 inches	loam	Silt-Clay Materials (more than 35 pct. passing No. 200), Silty Soils.	COARSE-GRAINED SOILS, Sands, Sands with fines, Silty Sand.	Max: 42 Min: 14	Max: 9 Min: 7.9
2	7 inches	44 inches	stratified loam to silty clay loam	Silt-Clay Materials (more than 35 pct. passing No. 200), Silty Soils.	COARSE-GRAINED SOILS, Sands, Sands with fines, Silty Sand.	Max: 42 Min: 14	Max: 9 Min: 7.9

GEOCHECK® - PHYSICAL SETTING SOURCE SUMMARY

Soil Layer Information							
Layer	Boundary		Soil Texture Class	Classification		Saturated hydraulic conductivity micro m/sec	Soil Reaction (pH)
	Upper	Lower		AASHTO Group	Unified Soil		
3	44 inches	59 inches	stratified loamy coarse sand to loamy fine sand	Silt-Clay Materials (more than 35 pct. passing No. 200), Silty Soils.	COARSE-GRAINED SOILS, Sands, Sands with fines, Silty Sand.	Max: 42 Min: 14	Max: 9 Min: 7.9

LOCAL / REGIONAL WATER AGENCY RECORDS

EDR Local/Regional Water Agency records provide water well information to assist the environmental professional in assessing sources that may impact ground water flow direction, and in forming an opinion about the impact of contaminant migration on nearby drinking water wells.

WELL SEARCH DISTANCE INFORMATION

<u>DATABASE</u>	<u>SEARCH DISTANCE (miles)</u>
Federal USGS	1.000
Federal FRDS PWS	Nearest PWS within 1 mile
State Database	1.000

FEDERAL USGS WELL INFORMATION

<u>MAP ID</u>	<u>WELL ID</u>	<u>LOCATION FROM TP</u>
1	USGS40000152358	1/8 - 1/4 Mile NW
A3	USGS40000152247	1/4 - 1/2 Mile SE
B6	USGS40000152319	1/4 - 1/2 Mile East
B8	USGS40000152287	1/4 - 1/2 Mile ESE
9	USGS40000152357	1/4 - 1/2 Mile ENE
10	USGS40000152246	1/4 - 1/2 Mile ESE
11	USGS40000152413	1/4 - 1/2 Mile NE
12	USGS40000152450	1/4 - 1/2 Mile NW
13	USGS40000152211	1/4 - 1/2 Mile SE
14	USGS40000152578	1/4 - 1/2 Mile NNE
15	USGS40000152148	1/2 - 1 Mile SSW
C17	USGS40000152399	1/2 - 1 Mile WNW
C18	USGS40000152400	1/2 - 1 Mile WNW
E20	USGS40000152140	1/2 - 1 Mile SSW
F21	USGS40000152547	1/2 - 1 Mile NE
D22	USGS40000152131	1/2 - 1 Mile SSE
D26	USGS40000152112	1/2 - 1 Mile South

GEOCHECK® - PHYSICAL SETTING SOURCE SUMMARY

FEDERAL USGS WELL INFORMATION

MAP ID	WELL ID	LOCATION FROM TP
H27	USGS40000152113	1/2 - 1 Mile South
G30	USGS40000152162	1/2 - 1 Mile SE
D33	USGS40000152102	1/2 - 1 Mile South
I34	USGS40000152438	1/2 - 1 Mile WNW
35	USGS40000152344	1/2 - 1 Mile West
J37	USGS40000152545	1/2 - 1 Mile NE
J38	USGS40000152546	1/2 - 1 Mile NE
K39	USGS40000152127	1/2 - 1 Mile SSE
D40	USGS40000152066	1/2 - 1 Mile South
E41	USGS40000152114	1/2 - 1 Mile SSW
F42	USGS40000152577	1/2 - 1 Mile NE
I43	USGS40000152481	1/2 - 1 Mile NW
L44	USGS40000152067	1/2 - 1 Mile SSW
L45	USGS40000152068	1/2 - 1 Mile SSW
J46	USGS40000152576	1/2 - 1 Mile NE
J50	USGS40000152560	1/2 - 1 Mile NE
J51	USGS40000152561	1/2 - 1 Mile NE
M55	USGS40000152065	1/2 - 1 Mile SSE
M59	USGS40000152064	1/2 - 1 Mile SSE
60	USGS40000152063	1/2 - 1 Mile SSW
N61	USGS40000152126	1/2 - 1 Mile SE
O63	USGS40000152035	1/2 - 1 Mile SE
64	USGS40000151983	1/2 - 1 Mile SSW
P65	USGS40000152280	1/2 - 1 Mile East
66	USGS40000151974	1/2 - 1 Mile SSW
Q68	USGS40000152484	1/2 - 1 Mile ENE
R69	USGS40000152584	1/2 - 1 Mile NE
R70	USGS40000152585	1/2 - 1 Mile NE
Q71	USGS40000152559	1/2 - 1 Mile ENE
73	USGS40000152034	1/2 - 1 Mile SE
S74	USGS40000152492	1/2 - 1 Mile WNW
S75	USGS40000152491	1/2 - 1 Mile WNW
S76	USGS40000152494	1/2 - 1 Mile WNW
S77	USGS40000152493	1/2 - 1 Mile WNW
78	USGS40000152603	1/2 - 1 Mile NW
T79	USGS40000151941	1/2 - 1 Mile South
U80	USGS40000152101	1/2 - 1 Mile SE
V81	USGS40000151942	1/2 - 1 Mile SSW
T83	USGS40000151919	1/2 - 1 Mile South
86	USGS40000152286	1/2 - 1 Mile East
88	USGS40000152451	1/2 - 1 Mile WNW
X92	USGS40000152115	1/2 - 1 Mile SW
U93	USGS40000152062	1/2 - 1 Mile SE
W94	USGS40000152189	1/2 - 1 Mile WSW
W95	USGS40000152190	1/2 - 1 Mile WSW
X96	USGS40000152103	1/2 - 1 Mile SW
100	USGS40000151940	1/2 - 1 Mile SSE
101	USGS40000151998	1/2 - 1 Mile SW
Z102	USGS40000152621	1/2 - 1 Mile NW
Z103	USGS40000152622	1/2 - 1 Mile NW
X105	USGS40000152069	1/2 - 1 Mile SW

GEOCHECK® - PHYSICAL SETTING SOURCE SUMMARY

FEDERAL FRDS PUBLIC WATER SUPPLY SYSTEM INFORMATION

MAP ID	WELL ID	LOCATION FROM TP
No PWS System Found		

Note: PWS System location is not always the same as well location.

STATE DATABASE WELL INFORMATION

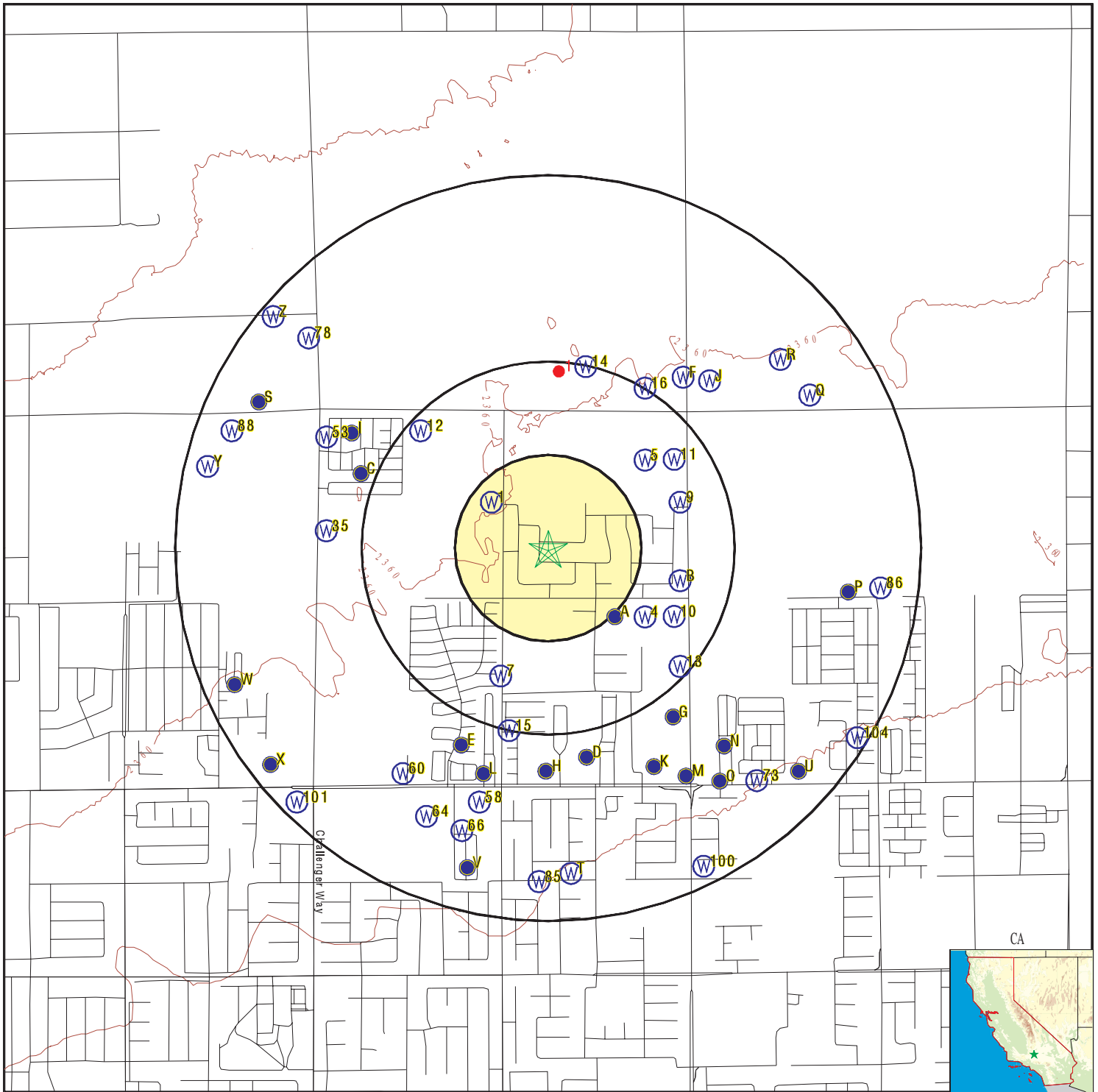
MAP ID	WELL ID	LOCATION FROM TP
A2	CADWR8000011893	1/8 - 1/4 Mile SE
4	CADWR8000011892	1/4 - 1/2 Mile SE
5	CADWR8000011979	1/4 - 1/2 Mile NE
7	CADDW0000008632	1/4 - 1/2 Mile SSW
16	CADWR8000012041	1/2 - 1 Mile NNE
D19	CADWR8000011850	1/2 - 1 Mile South
G23	CADWR8000011859	1/2 - 1 Mile SE
D24	CADDW0000015844	1/2 - 1 Mile SSE
D25	CADDW0000016214	1/2 - 1 Mile South
E28	CADWR8000011856	1/2 - 1 Mile SSW
C29	CADWR8000011972	1/2 - 1 Mile WNW
H31	CADWR8000011839	1/2 - 1 Mile South
I32	CADDW0000008430	1/2 - 1 Mile WNW
D36	7522	1/2 - 1 Mile SSE
L47	7520	1/2 - 1 Mile SSW
I48	7519	1/2 - 1 Mile WNW
H49	7521	1/2 - 1 Mile South
K52	CADWR8000011824	1/2 - 1 Mile SSE
53	CADWR8000011988	1/2 - 1 Mile WNW
K54	CADWR8000011823	1/2 - 1 Mile SSE
N56	CADDW0000009865	1/2 - 1 Mile SE
N57	CADDW0000008239	1/2 - 1 Mile SE
58	7523	1/2 - 1 Mile SSW
M62	7485	1/2 - 1 Mile SSE
O67	CADWR8000011810	1/2 - 1 Mile SE
P72	CADWR8000011920	1/2 - 1 Mile East
V82	CADDW0000019071	1/2 - 1 Mile SSW
U84	CADWR8000011822	1/2 - 1 Mile SE
85	CADWR8000011764	1/2 - 1 Mile South
W87	7517	1/2 - 1 Mile WSW
S89	CADWR8000012015	1/2 - 1 Mile WNW
S90	CADWR8000012016	1/2 - 1 Mile WNW
W91	CADDW0000017500	1/2 - 1 Mile WSW
Y97	7516	1/2 - 1 Mile WNW
Y98	7518	1/2 - 1 Mile WNW
X99	CADWR8000011845	1/2 - 1 Mile SW
104	CADWR8000011855	1/2 - 1 Mile ESE

OTHER STATE DATABASE INFORMATION

STATE OIL/GAS WELL INFORMATION

MAP ID	WELL ID	LOCATION FROM TP
1	CAOG14000005478	1/4 - 1/2 Mile North

PHYSICAL SETTING SOURCE MAP - 6432346.2s



- County Boundary
- Major Roads
- Contour Lines
- Earthquake Fault Lines
- Earthquake epicenter, Richter 5 or greater
- Water Wells
- Public Water Supply Wells
- Cluster of Multiple Icons

- Groundwater Flow Direction
- Indeterminate Groundwater Flow at Location
- Groundwater Flow Varies at Location
- Closest Hydrogeological Data
- Oil, gas or related wells



SITE NAME: 15th St. E and E. Avenue H-8
 ADDRESS: 15th St. E and E. Avenue H-8
 Lancaster CA 93535
 LAT/LONG: 34.713477 / 118.101568

CLIENT: Geotek
 CONTACT: Gabriela Pocius
 INQUIRY #: 6432346.2s
 DATE: April 01, 2021 1:46 pm

GEOCHECK® - PHYSICAL SETTING SOURCE MAP FINDINGS

Map ID
 Direction
 Distance
 Elevation

Database EDR ID Number

1
NW
1/8 - 1/4 Mile
Lower **FED USGS** **USGS40000152358**

Organization ID:	USGS-CA		
Organization Name:	USGS California Water Science Center		
Monitor Location:	007N012W12C001S	Type:	Well
Description:	Not Reported	HUC:	18090206
Drainage Area:	Not Reported	Drainage Area Units:	Not Reported
Contrib Drainage Area:	Not Reported	Contrib Drainage Area Unts:	Not Reported
Aquifer:	Basin and Range basin-fill aquifers		
Formation Type:	Not Reported	Aquifer Type:	Not Reported
Construction Date:	Not Reported	Well Depth:	Not Reported
Well Depth Units:	Not Reported	Well Hole Depth:	4
Well Hole Depth Units:	ft		

A2
SE
1/8 - 1/4 Mile
Higher **CA WELLS** **CADWR8000011893**

State Well #:	07N12W12J003S	Station ID:	5913
Well Name:	Not Reported	Well Use:	Unknown
Well Type:	Unknown	Well Depth:	0
Basin Name:	Antelope Valley	Well Completion Rpt #:	Not Reported

A3
SE
1/4 - 1/2 Mile
Higher **FED USGS** **USGS40000152247**

Organization ID:	USGS-CA		
Organization Name:	USGS California Water Science Center		
Monitor Location:	007N012W12J003S	Type:	Well
Description:	Not Reported	HUC:	18090206
Drainage Area:	Not Reported	Drainage Area Units:	Not Reported
Contrib Drainage Area:	Not Reported	Contrib Drainage Area Unts:	Not Reported
Aquifer:	Basin and Range basin-fill aquifers		
Formation Type:	Not Reported	Aquifer Type:	Not Reported
Construction Date:	Not Reported	Well Depth:	Not Reported
Well Depth Units:	Not Reported	Well Hole Depth:	Not Reported
Well Hole Depth Units:	Not Reported		

Ground water levels,Number of Measurements:	2	Level reading date:	1963-09-20
Feet below surface:	85.14	Feet to sea level:	Not Reported
Note:	Not Reported		

Level reading date:	1963-09-01	Feet below surface:	85.00
Feet to sea level:	Not Reported	Note:	Not Reported

GEOCHECK® - PHYSICAL SETTING SOURCE MAP FINDINGS

Map ID
Direction
Distance
Elevation

Database EDR ID Number

4
SE
1/4 - 1/2 Mile
Higher

CA WELLS CADWR8000011892

State Well #:	07N12W12J001S	Station ID:	5912
Well Name:	Not Reported	Well Use:	Unknown
Well Type:	Unknown	Well Depth:	0
Basin Name:	Antelope Valley	Well Completion Rpt #:	Not Reported

5
NE
1/4 - 1/2 Mile
Higher

CA WELLS CADWR8000011979

State Well #:	07N12W12A001S	Station ID:	29166
Well Name:	Not Reported	Well Use:	Unknown
Well Type:	Unknown	Well Depth:	0
Basin Name:	Antelope Valley	Well Completion Rpt #:	Not Reported

B6
East
1/4 - 1/2 Mile
Higher

FED USGS USGS40000152319

Organization ID:	USGS-CA		
Organization Name:	USGS California Water Science Center		
Monitor Location:	007N012W12Z003S	Type:	Well
Description:	Not Reported	HUC:	18090206
Drainage Area:	Not Reported	Drainage Area Units:	Not Reported
Contrib Drainage Area:	Not Reported	Contrib Drainage Area Unts:	Not Reported
Aquifer:	Basin and Range basin-fill aquifers		
Formation Type:	Not Reported	Aquifer Type:	Not Reported
Construction Date:	Not Reported	Well Depth:	Not Reported
Well Depth Units:	Not Reported	Well Hole Depth:	430
Well Hole Depth Units:	ft		

7
SSW
1/4 - 1/2 Mile
Higher

CA WELLS CADDW0000008632

Well ID:	1900789-001	Well Type:	MUNICIPAL
Source:	Department of Health Services		
Other Name:	WELL 01	GAMA PFAS Testing:	Not Reported
Groundwater Quality Data:	https://gamagroundwater.waterboards.ca.gov/gama/gamamap/public/GamaDataDisplay.asp?dataset=DHS&samp_date=&global_id=&assigned_name=1900789-001&store_num=		
GeoTracker Data:	Not Reported		

GEOCHECK® - PHYSICAL SETTING SOURCE MAP FINDINGS

Map ID
Direction
Distance
Elevation

Database EDR ID Number

B8
ESE
1/4 - 1/2 Mile
Higher

FED USGS USGS40000152287

Organization ID:	USGS-CA		
Organization Name:	USGS California Water Science Center		
Monitor Location:	007N012W12H001S	Type:	Well
Description:	Not Reported	HUC:	18090206
Drainage Area:	Not Reported	Drainage Area Units:	Not Reported
Contrib Drainage Area:	Not Reported	Contrib Drainage Area Unts:	Not Reported
Aquifer:	Basin and Range basin-fill aquifers		
Formation Type:	Not Reported	Aquifer Type:	Not Reported
Construction Date:	Not Reported	Well Depth:	Not Reported
Well Depth Units:	Not Reported	Well Hole Depth:	Not Reported
Well Hole Depth Units:	Not Reported		

9
ENE
1/4 - 1/2 Mile
Higher

FED USGS USGS40000152357

Organization ID:	USGS-CA		
Organization Name:	USGS California Water Science Center		
Monitor Location:	007N012W12A002S	Type:	Well
Description:	Not Reported	HUC:	18090206
Drainage Area:	Not Reported	Drainage Area Units:	Not Reported
Contrib Drainage Area:	Not Reported	Contrib Drainage Area Unts:	Not Reported
Aquifer:	Basin and Range basin-fill aquifers		
Formation Type:	Not Reported	Aquifer Type:	Not Reported
Construction Date:	Not Reported	Well Depth:	Not Reported
Well Depth Units:	Not Reported	Well Hole Depth:	380
Well Hole Depth Units:	ft		

10
ESE
1/4 - 1/2 Mile
Higher

FED USGS USGS40000152246

Organization ID:	USGS-CA		
Organization Name:	USGS California Water Science Center		
Monitor Location:	007N012W12J001S	Type:	Well
Description:	Not Reported	HUC:	18090206
Drainage Area:	Not Reported	Drainage Area Units:	Not Reported
Contrib Drainage Area:	Not Reported	Contrib Drainage Area Unts:	Not Reported
Aquifer:	Basin and Range basin-fill aquifers		
Formation Type:	Not Reported	Aquifer Type:	Not Reported
Construction Date:	19470101	Well Depth:	Not Reported
Well Depth Units:	Not Reported	Well Hole Depth:	125
Well Hole Depth Units:	ft		

Ground water levels,Number of Measurements:	2	Level reading date:	1963-09-19
Feet below surface:	78.90	Feet to sea level:	Not Reported
Note:	Not Reported		

GEOCHECK® - PHYSICAL SETTING SOURCE MAP FINDINGS

Level reading date:	1963-09-01	Feet below surface:	79.00
Feet to sea level:	Not Reported	Note:	Not Reported

**11
NE
1/4 - 1/2 Mile
Higher**

FED USGS USGS40000152413

Organization ID:	USGS-CA		
Organization Name:	USGS California Water Science Center		
Monitor Location:	007N012W12A001S	Type:	Well
Description:	Not Reported	HUC:	18090206
Drainage Area:	Not Reported	Drainage Area Units:	Not Reported
Contrib Drainage Area:	Not Reported	Contrib Drainage Area Unts:	Not Reported
Aquifer:	Basin and Range basin-fill aquifers		
Formation Type:	Not Reported	Aquifer Type:	Not Reported
Construction Date:	Not Reported	Well Depth:	Not Reported
Well Depth Units:	Not Reported	Well Hole Depth:	Not Reported
Well Hole Depth Units:	Not Reported		

Ground water levels,Number of Measurements:	2	Level reading date:	1963-09-19
Feet below surface:	89.15	Feet to sea level:	Not Reported
Note:	Not Reported		

Level reading date:	1963-09-01	Feet below surface:	89.00
Feet to sea level:	Not Reported	Note:	Not Reported

**12
NW
1/4 - 1/2 Mile
Lower**

FED USGS USGS40000152450

Organization ID:	USGS-CA		
Organization Name:	USGS California Water Science Center		
Monitor Location:	007N012W12Z002S	Type:	Well
Description:	Not Reported	HUC:	18090206
Drainage Area:	Not Reported	Drainage Area Units:	Not Reported
Contrib Drainage Area:	Not Reported	Contrib Drainage Area Unts:	Not Reported
Aquifer:	Basin and Range basin-fill aquifers		
Formation Type:	Not Reported	Aquifer Type:	Not Reported
Construction Date:	19080101	Well Depth:	Not Reported
Well Depth Units:	Not Reported	Well Hole Depth:	435
Well Hole Depth Units:	ft		

**13
SE
1/4 - 1/2 Mile
Higher**

FED USGS USGS40000152211

Organization ID:	USGS-CA		
Organization Name:	USGS California Water Science Center		
Monitor Location:	007N012W12J002S	Type:	Well
Description:	Not Reported	HUC:	18090206
Drainage Area:	Not Reported	Drainage Area Units:	Not Reported
Contrib Drainage Area:	Not Reported	Contrib Drainage Area Unts:	Not Reported
Aquifer:	Basin and Range basin-fill aquifers		
Formation Type:	Not Reported	Aquifer Type:	Not Reported

GEOCHECK® - PHYSICAL SETTING SOURCE MAP FINDINGS

Construction Date:	19480101	Well Depth:	135
Well Depth Units:	ft	Well Hole Depth:	135
Well Hole Depth Units:	ft		

14
NNE
1/4 - 1/2 Mile
Lower

FED USGS USGS40000152578

Organization ID:	USGS-CA		
Organization Name:	USGS California Water Science Center		
Monitor Location:	007N012W01Q001S	Type:	Well
Description:	Not Reported	HUC:	18090206
Drainage Area:	Not Reported	Drainage Area Units:	Not Reported
Contrib Drainage Area:	Not Reported	Contrib Drainage Area Unts:	Not Reported
Aquifer:	Basin and Range basin-fill aquifers		
Formation Type:	Not Reported	Aquifer Type:	Not Reported
Construction Date:	19550101	Well Depth:	Not Reported
Well Depth Units:	Not Reported	Well Hole Depth:	1555
Well Hole Depth Units:	ft		

15
SSW
1/2 - 1 Mile
Higher

FED USGS USGS40000152148

Organization ID:	USGS-CA		
Organization Name:	USGS California Water Science Center		
Monitor Location:	007N012W12P004S	Type:	Well
Description:	Not Reported	HUC:	18090206
Drainage Area:	Not Reported	Drainage Area Units:	Not Reported
Contrib Drainage Area:	Not Reported	Contrib Drainage Area Unts:	Not Reported
Aquifer:	Basin and Range basin-fill aquifers		
Formation Type:	Not Reported	Aquifer Type:	Not Reported
Construction Date:	19500101	Well Depth:	Not Reported
Well Depth Units:	Not Reported	Well Hole Depth:	200
Well Hole Depth Units:	ft		

16
NNE
1/2 - 1 Mile
Lower

CA WELLS CADWR8000012041

State Well #:	07N12W01R001S	Station ID:	5210
Well Name:	Not Reported	Well Use:	Unknown
Well Type:	Unknown	Well Depth:	0
Basin Name:	Antelope Valley	Well Completion Rpt #:	Not Reported

GEOCHECK® - PHYSICAL SETTING SOURCE MAP FINDINGS

Map ID
Direction
Distance
Elevation

Database EDR ID Number

C17
WNW
1/2 - 1 Mile
Lower

FED USGS USGS40000152399

Organization ID:	USGS-CA		
Organization Name:	USGS California Water Science Center		
Monitor Location:	007N012W12D002S	Type:	Well
Description:	Not Reported	HUC:	18090206
Drainage Area:	Not Reported	Drainage Area Units:	Not Reported
Contrib Drainage Area:	Not Reported	Contrib Drainage Area Unts:	Not Reported
Aquifer:	Basin and Range basin-fill aquifers		
Formation Type:	Not Reported	Aquifer Type:	Not Reported
Construction Date:	Not Reported	Well Depth:	Not Reported
Well Depth Units:	Not Reported	Well Hole Depth:	Not Reported
Well Hole Depth Units:	Not Reported		

C18
WNW
1/2 - 1 Mile
Lower

FED USGS USGS40000152400

Organization ID:	USGS-CA		
Organization Name:	USGS California Water Science Center		
Monitor Location:	007N012W12D003S	Type:	Well
Description:	Not Reported	HUC:	18090206
Drainage Area:	Not Reported	Drainage Area Units:	Not Reported
Contrib Drainage Area:	Not Reported	Contrib Drainage Area Unts:	Not Reported
Aquifer:	Basin and Range basin-fill aquifers		
Formation Type:	Not Reported	Aquifer Type:	Not Reported
Construction Date:	19570101	Well Depth:	255
Well Depth Units:	ft	Well Hole Depth:	255
Well Hole Depth Units:	ft		

Ground water levels,Number of Measurements:	2	Level reading date:	1963-09-19
Feet below surface:	76.37	Feet to sea level:	Not Reported
Note:	Not Reported		

Level reading date:	1963-09-01	Feet below surface:	76.00
Feet to sea level:	Not Reported	Note:	Not Reported

D19
South
1/2 - 1 Mile
Higher

CA WELLS CADWR8000011850

State Well #:	07N12W12R002S	Station ID:	5916
Well Name:	Not Reported	Well Use:	Unknown
Well Type:	Unknown	Well Depth:	0
Basin Name:	Antelope Valley	Well Completion Rpt #:	Not Reported

GEOCHECK® - PHYSICAL SETTING SOURCE MAP FINDINGS

Map ID
Direction
Distance
Elevation

Database EDR ID Number

E20
SSW
1/2 - 1 Mile
Higher

FED USGS USGS40000152140

Organization ID:	USGS-CA			
Organization Name:	USGS California Water Science Center			
Monitor Location:	007N012W12P003S	Type:	Well	
Description:	Not Reported	HUC:	18090206	
Drainage Area:	Not Reported	Drainage Area Units:	Not Reported	
Contrib Drainage Area:	Not Reported	Contrib Drainage Area Unts:	Not Reported	
Aquifer:	Basin and Range basin-fill aquifers			
Formation Type:	Not Reported	Aquifer Type:	Not Reported	
Construction Date:	Not Reported	Well Depth:	Not Reported	
Well Depth Units:	Not Reported	Well Hole Depth:	Not Reported	
Well Hole Depth Units:	Not Reported			

Ground water levels,Number of Measurements:	6	Level reading date:	1969-01-13
Feet below surface:	154.95	Feet to sea level:	Not Reported
Note:	Not Reported		

Level reading date:	1963-09-24	Feet below surface:	137.67
Feet to sea level:	Not Reported	Note:	Not Reported

Level reading date:	1963-09-01	Feet below surface:	138.00
Feet to sea level:	Not Reported	Note:	Not Reported

Level reading date:	1956	Feet below surface:	119.0
Feet to sea level:	Not Reported		
Note:	Other conditions existed that would affect the measured water level.		

Level reading date:	1955	Feet below surface:	132.0
Feet to sea level:	Not Reported		
Note:	Other conditions existed that would affect the measured water level.		

Level reading date:	1954	Feet below surface:	123.0
Feet to sea level:	Not Reported		
Note:	Other conditions existed that would affect the measured water level.		

F21
NE
1/2 - 1 Mile
Lower

FED USGS USGS40000152547

Organization ID:	USGS-CA			
Organization Name:	USGS California Water Science Center			
Monitor Location:	007N012W01R001S	Type:	Well	
Description:	Not Reported	HUC:	18090206	
Drainage Area:	Not Reported	Drainage Area Units:	Not Reported	
Contrib Drainage Area:	Not Reported	Contrib Drainage Area Unts:	Not Reported	
Aquifer:	Basin and Range basin-fill aquifers			
Formation Type:	Not Reported	Aquifer Type:	Not Reported	
Construction Date:	19550101	Well Depth:	200	
Well Depth Units:	ft	Well Hole Depth:	200	
Well Hole Depth Units:	ft			

Ground water levels,Number of Measurements:	1	Level reading date:	1955-01-25
---	---	---------------------	------------

GEOCHECK® - PHYSICAL SETTING SOURCE MAP FINDINGS

Map ID
 Direction
 Distance
 Elevation

Database EDR ID Number

D25
South
1/2 - 1 Mile
Higher

CA WELLS CADDW0000016214

Well ID:	1900721-001	Well Type:	MUNICIPAL
Source:	Department of Health Services		
Other Name:	WELL 01	GAMA PFAS Testing:	Not Reported
Groundwater Quality Data:	https://gamagroundwater.waterboards.ca.gov/gama/gamamap/public/GamaDataDisplay.asp?dataset=DHS&samp_date=&global_id=&assigned_name=1900721-001&store_num=		
GeoTracker Data:	Not Reported		

D26
South
1/2 - 1 Mile
Higher

FED USGS USGS40000152112

Organization ID:	USGS-CA		
Organization Name:	USGS California Water Science Center		
Monitor Location:	007N012W12Q003S	Type:	Well
Description:	Not Reported	HUC:	18090206
Drainage Area:	Not Reported	Drainage Area Units:	Not Reported
Contrib Drainage Area:	Not Reported	Contrib Drainage Area Unts:	Not Reported
Aquifer:	Basin and Range basin-fill aquifers		
Formation Type:	Not Reported	Aquifer Type:	Not Reported
Construction Date:	19570101	Well Depth:	325
Well Depth Units:	ft	Well Hole Depth:	325
Well Hole Depth Units:	ft		

H27
South
1/2 - 1 Mile
Higher

FED USGS USGS40000152113

Organization ID:	USGS-CA		
Organization Name:	USGS California Water Science Center		
Monitor Location:	007N012W12Q002S	Type:	Well
Description:	Not Reported	HUC:	18090206
Drainage Area:	Not Reported	Drainage Area Units:	Not Reported
Contrib Drainage Area:	Not Reported	Contrib Drainage Area Unts:	Not Reported
Aquifer:	Basin and Range basin-fill aquifers		
Formation Type:	Not Reported	Aquifer Type:	Not Reported
Construction Date:	Not Reported	Well Depth:	Not Reported
Well Depth Units:	Not Reported	Well Hole Depth:	310
Well Hole Depth Units:	ft		

Ground water levels,Number of Measurements:	2	Level reading date:	1963-09-24
Feet below surface:	153.25	Feet to sea level:	Not Reported
Note:	Not Reported		
Level reading date:	1963-09-01	Feet below surface:	153.00
Feet to sea level:	Not Reported	Note:	Not Reported

GEOCHECK® - PHYSICAL SETTING SOURCE MAP FINDINGS

Map ID
Direction
Distance
Elevation

Database EDR ID Number

E28
SSW
1/2 - 1 Mile
Higher

CA WELLS CADWR8000011856

State Well #:	07N12W12P003S	Station ID:	27871
Well Name:	Not Reported	Well Use:	Unknown
Well Type:	Unknown	Well Depth:	0
Basin Name:	Antelope Valley	Well Completion Rpt #:	Not Reported

C29
WNW
1/2 - 1 Mile
Lower

CA WELLS CADWR8000011972

State Well #:	07N12W12D003S	Station ID:	29167
Well Name:	Not Reported	Well Use:	Unknown
Well Type:	Unknown	Well Depth:	0
Basin Name:	Antelope Valley	Well Completion Rpt #:	Not Reported

G30
SE
1/2 - 1 Mile
Higher

FED USGS USGS40000152162

Organization ID:	USGS-CA		
Organization Name:	USGS California Water Science Center		
Monitor Location:	007N012W01R002S	Type:	Well
Description:	Not Reported	HUC:	18090206
Drainage Area:	Not Reported	Drainage Area Units:	Not Reported
Contrib Drainage Area:	Not Reported	Contrib Drainage Area Unts:	Not Reported
Aquifer:	Basin and Range basin-fill aquifers		
Formation Type:	Not Reported	Aquifer Type:	Not Reported
Construction Date:	19760611	Well Depth:	305
Well Depth Units:	ft	Well Hole Depth:	305
Well Hole Depth Units:	ft		

Ground water levels,Number of Measurements:	1	Level reading date:	1986-02-13
Feet below surface:	106	Feet to sea level:	Not Reported
Note:	Not Reported		

H31
South
1/2 - 1 Mile
Higher

CA WELLS CADWR8000011839

State Well #:	07N12W12Q004S	Station ID:	39920
Well Name:	Not Reported	Well Use:	Unknown
Well Type:	Unknown	Well Depth:	0
Basin Name:	Antelope Valley	Well Completion Rpt #:	Not Reported

GEOCHECK® - PHYSICAL SETTING SOURCE MAP FINDINGS

Map ID
Direction
Distance
Elevation

Database EDR ID Number

I32
WNW
1/2 - 1 Mile
Lower

CA WELLS CADDW0000008430

Well ID:	1910031-001	Well Type:	MUNICIPAL
Source:	Department of Health Services		
Other Name:	WELL 01	GAMA PFAS Testing:	Not Reported
Groundwater Quality Data:	https://gamagroundwater.waterboards.ca.gov/gama/gamamap/public/GamaDataDisplay.asp?dataset=DHS&samp_date=&global_id=&assigned_name=1910031-001&store_num=		
GeoTracker Data:	Not Reported		

D33
South
1/2 - 1 Mile
Higher

FED USGS USGS40000152102

Organization ID:	USGS-CA		
Organization Name:	USGS California Water Science Center		
Monitor Location:	007N012W12Q004S	Type:	Well
Description:	Not Reported	HUC:	18090206
Drainage Area:	Not Reported	Drainage Area Units:	Not Reported
Contrib Drainage Area:	Not Reported	Contrib Drainage Area Unts:	Not Reported
Aquifer:	Basin and Range basin-fill aquifers		
Formation Type:	Not Reported	Aquifer Type:	Not Reported
Construction Date:	Not Reported	Well Depth:	Not Reported
Well Depth Units:	Not Reported	Well Hole Depth:	385
Well Hole Depth Units:	ft		

Ground water levels,Number of Measurements:	3	Level reading date:	1963-09-24
Feet below surface:	140	Feet to sea level:	Not Reported
Note:	Not Reported		
Level reading date:	1963-09-01	Feet below surface:	140.00
Feet to sea level:	Not Reported	Note:	Not Reported
Level reading date:	1956-03-14	Feet below surface:	104.7
Feet to sea level:	Not Reported		
Note:	Other conditions existed that would affect the measured water level.		

I34
WNW
1/2 - 1 Mile
Lower

FED USGS USGS40000152438

Organization ID:	USGS-CA		
Organization Name:	USGS California Water Science Center		
Monitor Location:	007N012W12D001S	Type:	Well
Description:	Not Reported	HUC:	18090206
Drainage Area:	Not Reported	Drainage Area Units:	Not Reported
Contrib Drainage Area:	Not Reported	Contrib Drainage Area Unts:	Not Reported
Aquifer:	Basin and Range basin-fill aquifers		
Formation Type:	Not Reported	Aquifer Type:	Not Reported
Construction Date:	Not Reported	Well Depth:	Not Reported
Well Depth Units:	Not Reported	Well Hole Depth:	300
Well Hole Depth Units:	ft		

GEOCHECK® - PHYSICAL SETTING SOURCE MAP FINDINGS

Ground water levels,Number of Measurements:	23	Level reading date:	1954-05-04
Feet below surface:	60.84	Feet to sea level:	Not Reported
Note:	Not Reported		
Level reading date:	1953-05-12	Feet below surface:	53.80
Feet to sea level:	Not Reported	Note:	Not Reported
Level reading date:	1953-01-05	Feet below surface:	53.43
Feet to sea level:	Not Reported	Note:	Not Reported
Level reading date:	1952-11-05	Feet below surface:	56.18
Feet to sea level:	Not Reported	Note:	Not Reported
Level reading date:	1952-10-03	Feet below surface:	58.02
Feet to sea level:	Not Reported	Note:	Not Reported
Level reading date:	1952-09-02	Feet below surface:	59.53
Feet to sea level:	Not Reported	Note:	Not Reported
Level reading date:	1952-08-04	Feet below surface:	57.68
Feet to sea level:	Not Reported	Note:	Not Reported
Level reading date:	1952-07-02	Feet below surface:	57.13
Feet to sea level:	Not Reported	Note:	Not Reported
Level reading date:	1952-05-05	Feet below surface:	55.57
Feet to sea level:	Not Reported	Note:	Not Reported
Level reading date:	1952-04-03	Feet below surface:	51.06
Feet to sea level:	Not Reported	Note:	Not Reported
Level reading date:	1952-03-03	Feet below surface:	50.58
Feet to sea level:	Not Reported	Note:	Not Reported
Level reading date:	1952-02-14	Feet below surface:	50.47
Feet to sea level:	Not Reported	Note:	Not Reported
Level reading date:	1952-01-14	Feet below surface:	50.94
Feet to sea level:	Not Reported	Note:	Not Reported
Level reading date:	1951-12-22	Feet below surface:	51.48
Feet to sea level:	Not Reported	Note:	Not Reported
Level reading date:	1951-11-14	Feet below surface:	52.99
Feet to sea level:	Not Reported	Note:	Not Reported
Level reading date:	1951-11-09	Feet below surface:	53.47
Feet to sea level:	Not Reported	Note:	Not Reported
Level reading date:	1951-10-15	Feet below surface:	56.28
Feet to sea level:	Not Reported	Note:	Not Reported
Level reading date:	1951-09-18	Feet below surface:	57.74
Feet to sea level:	Not Reported	Note:	Not Reported
Level reading date:	1951-08-22	Feet below surface:	56.74
Feet to sea level:	Not Reported	Note:	Not Reported
Level reading date:	1951-07-25	Feet below surface:	56.86
Feet to sea level:	Not Reported	Note:	Not Reported
Level reading date:	1951-06-28	Feet below surface:	55.68

GEOCHECK® - PHYSICAL SETTING SOURCE MAP FINDINGS

Feet to sea level:	Not Reported	Note:	Not Reported
Level reading date:	1951-05-08	Feet below surface:	53.84
Feet to sea level:	Not Reported	Note:	Not Reported
Level reading date:	1951-04-10	Feet below surface:	52.29
Feet to sea level:	Not Reported	Note:	Not Reported

35
West
1/2 - 1 Mile
Lower

FED USGS USGS40000152344

Organization ID:	USGS-CA		
Organization Name:	USGS California Water Science Center		
Monitor Location:	007N012W12E001S	Type:	Well
Description:	Not Reported	HUC:	18090206
Drainage Area:	Not Reported	Drainage Area Units:	Not Reported
Contrib Drainage Area:	Not Reported	Contrib Drainage Area Unts:	Not Reported
Aquifer:	Basin and Range basin-fill aquifers		
Formation Type:	Not Reported	Aquifer Type:	Not Reported
Construction Date:	Not Reported	Well Depth:	Not Reported
Well Depth Units:	Not Reported	Well Hole Depth:	325
Well Hole Depth Units:	ft		

D36
SSE
1/2 - 1 Mile
Higher

CA WELLS 7522

Seq:	7522	Prim sta c:	07N/12W-12Q02 S
Frds no:	1900806001	County:	19
District:	49	User id:	19C
System no:	1900806	Water type:	G
Source nam:	WELL 02	Station ty:	WELL/AMBNT/MUN/INTAKE
Latitude:	344218.0	Longitude:	1180555.0
Precision:	3	Status:	AR
Comment 1:	Not Reported	Comment 2:	Not Reported
Comment 3:	Not Reported	Comment 4:	Not Reported
Comment 5:	Not Reported	Comment 6:	Not Reported
Comment 7:	Not Reported		
System no:	1900806	System nam:	Blue Skies Mhp
Hqname:	Not Reported	Address:	1717 E. AVE I
City:	LANCASTER	State:	CA
Zip:	93534	Zip ext:	Not Reported
Pop serv:	200	Connection:	68
Area serve:	Not Reported		

J37
NE
1/2 - 1 Mile
Higher

FED USGS USGS40000152545

Organization ID:	USGS-CA		
Organization Name:	USGS California Water Science Center		
Monitor Location:	007N011W06Z004S	Type:	Well
Description:	Not Reported	HUC:	18090206

GEOCHECK® - PHYSICAL SETTING SOURCE MAP FINDINGS

Drainage Area:	Not Reported	Drainage Area Units:	Not Reported
Contrib Drainage Area:	Not Reported	Contrib Drainage Area Unts:	Not Reported
Aquifer:	Basin and Range basin-fill aquifers		
Formation Type:	Not Reported	Aquifer Type:	Not Reported
Construction Date:	Not Reported	Well Depth:	Not Reported
Well Depth Units:	Not Reported	Well Hole Depth:	480
Well Hole Depth Units:	ft		

J38
NE
1/2 - 1 Mile
Higher

FED USGS USGS40000152546

Organization ID:	USGS-CA		
Organization Name:	USGS California Water Science Center		
Monitor Location:	007N011W06Z005S	Type:	Well
Description:	Not Reported	HUC:	18090206
Drainage Area:	Not Reported	Drainage Area Units:	Not Reported
Contrib Drainage Area:	Not Reported	Contrib Drainage Area Unts:	Not Reported
Aquifer:	Basin and Range basin-fill aquifers		
Formation Type:	Not Reported	Aquifer Type:	Not Reported
Construction Date:	Not Reported	Well Depth:	Not Reported
Well Depth Units:	Not Reported	Well Hole Depth:	480
Well Hole Depth Units:	ft		

K39
SSE
1/2 - 1 Mile
Higher

FED USGS USGS40000152127

Organization ID:	USGS-CA		
Organization Name:	USGS California Water Science Center		
Monitor Location:	007N012W12Z004S	Type:	Well
Description:	Not Reported	HUC:	18090206
Drainage Area:	Not Reported	Drainage Area Units:	Not Reported
Contrib Drainage Area:	Not Reported	Contrib Drainage Area Unts:	Not Reported
Aquifer:	Basin and Range basin-fill aquifers		
Formation Type:	Not Reported	Aquifer Type:	Not Reported
Construction Date:	19180101	Well Depth:	300
Well Depth Units:	ft	Well Hole Depth:	300
Well Hole Depth Units:	ft		

D40
South
1/2 - 1 Mile
Higher

FED USGS USGS40000152066

Organization ID:	USGS-CA		
Organization Name:	USGS California Water Science Center		
Monitor Location:	007N012W12Q005S	Type:	Well
Description:	Not Reported	HUC:	18090206
Drainage Area:	Not Reported	Drainage Area Units:	Not Reported
Contrib Drainage Area:	Not Reported	Contrib Drainage Area Unts:	Not Reported
Aquifer:	Basin and Range basin-fill aquifers		
Formation Type:	Not Reported	Aquifer Type:	Not Reported
Construction Date:	Not Reported	Well Depth:	Not Reported

GEOCHECK® - PHYSICAL SETTING SOURCE MAP FINDINGS

Well Depth Units:	Not Reported	Well Hole Depth:	17
Well Hole Depth Units:	ft		

E41
SSW
1/2 - 1 Mile
Higher

FED USGS USGS40000152114

Organization ID:	USGS-CA		
Organization Name:	USGS California Water Science Center		
Monitor Location:	007N012W12Q001S	Type:	Well
Description:	Not Reported	HUC:	18090206
Drainage Area:	Not Reported	Drainage Area Units:	Not Reported
Contrib Drainage Area:	Not Reported	Contrib Drainage Area Unts:	Not Reported
Aquifer:	Basin and Range basin-fill aquifers		
Formation Type:	Not Reported	Aquifer Type:	Not Reported
Construction Date:	Not Reported	Well Depth:	Not Reported
Well Depth Units:	Not Reported	Well Hole Depth:	300
Well Hole Depth Units:	ft		

F42
NE
1/2 - 1 Mile
Lower

FED USGS USGS40000152577

Organization ID:	USGS-CA		
Organization Name:	USGS California Water Science Center		
Monitor Location:	007N011W06N002S	Type:	Well
Description:	Not Reported	HUC:	18090206
Drainage Area:	Not Reported	Drainage Area Units:	Not Reported
Contrib Drainage Area:	Not Reported	Contrib Drainage Area Unts:	Not Reported
Aquifer:	Basin and Range basin-fill aquifers		
Formation Type:	Not Reported	Aquifer Type:	Not Reported
Construction Date:	19030101	Well Depth:	Not Reported
Well Depth Units:	Not Reported	Well Hole Depth:	500
Well Hole Depth Units:	ft		

I43
NW
1/2 - 1 Mile
Lower

FED USGS USGS40000152481

Organization ID:	USGS-CA		
Organization Name:	USGS California Water Science Center		
Monitor Location:	007N012W12Z001S	Type:	Well
Description:	Not Reported	HUC:	18090206
Drainage Area:	Not Reported	Drainage Area Units:	Not Reported
Contrib Drainage Area:	Not Reported	Contrib Drainage Area Unts:	Not Reported
Aquifer:	Basin and Range basin-fill aquifers		
Formation Type:	Not Reported	Aquifer Type:	Not Reported
Construction Date:	19070101	Well Depth:	Not Reported
Well Depth Units:	Not Reported	Well Hole Depth:	352
Well Hole Depth Units:	ft		

GEOCHECK® - PHYSICAL SETTING SOURCE MAP FINDINGS

Map ID
Direction
Distance
Elevation

Database EDR ID Number

L44
SSW
1/2 - 1 Mile
Higher

FED USGS USGS40000152067

Organization ID:	USGS-CA		
Organization Name:	USGS California Water Science Center		
Monitor Location:	007N012W12P001S	Type:	Well
Description:	Not Reported	HUC:	18090206
Drainage Area:	Not Reported	Drainage Area Units:	Not Reported
Contrib Drainage Area:	Not Reported	Contrib Drainage Area Unts:	Not Reported
Aquifer:	Basin and Range basin-fill aquifers		
Formation Type:	Not Reported	Aquifer Type:	Not Reported
Construction Date:	19630101	Well Depth:	243
Well Depth Units:	ft	Well Hole Depth:	443
Well Hole Depth Units:	ft		

Ground water levels,Number of Measurements:	2	Level reading date:	1963-09-24
Feet below surface:	136.7	Feet to sea level:	Not Reported
Note:	Not Reported		

Level reading date:	1963-09-01	Feet below surface:	137.00
Feet to sea level:	Not Reported	Note:	Not Reported

L45
SSW
1/2 - 1 Mile
Higher

FED USGS USGS40000152068

Organization ID:	USGS-CA		
Organization Name:	USGS California Water Science Center		
Monitor Location:	007N012W12P002S	Type:	Well
Description:	Not Reported	HUC:	18090206
Drainage Area:	Not Reported	Drainage Area Units:	Not Reported
Contrib Drainage Area:	Not Reported	Contrib Drainage Area Unts:	Not Reported
Aquifer:	Basin and Range basin-fill aquifers		
Formation Type:	Not Reported	Aquifer Type:	Not Reported
Construction Date:	19110101	Well Depth:	Not Reported
Well Depth Units:	Not Reported	Well Hole Depth:	400
Well Hole Depth Units:	ft		

J46
NE
1/2 - 1 Mile
Lower

FED USGS USGS40000152576

Organization ID:	USGS-CA		
Organization Name:	USGS California Water Science Center		
Monitor Location:	007N011W06N001S	Type:	Well
Description:	Not Reported	HUC:	18090206
Drainage Area:	Not Reported	Drainage Area Units:	Not Reported
Contrib Drainage Area:	Not Reported	Contrib Drainage Area Unts:	Not Reported
Aquifer:	Basin and Range basin-fill aquifers		
Formation Type:	Not Reported	Aquifer Type:	Not Reported
Construction Date:	Not Reported	Well Depth:	Not Reported
Well Depth Units:	Not Reported	Well Hole Depth:	Not Reported

GEOCHECK® - PHYSICAL SETTING SOURCE MAP FINDINGS

Well Hole Depth Units: Not Reported

**L47
SSW
1/2 - 1 Mile
Higher**

CA WELLS 7520

Seq:	7520	Prim sta c:	07N/12W-12P01 S
Frds no:	1900789001	County:	19
District:	49	User id:	19C
System no:	1900789	Water type:	G
Source nam:	WELL 02	Station ty:	WELL/AMBNT/MUN/INTAKE
Latitude:	344217.0	Longitude:	1180614.0
Precision:	3	Status:	AR
Comment 1:	Not Reported	Comment 2:	Not Reported
Comment 3:	Not Reported	Comment 4:	Not Reported
Comment 5:	Not Reported	Comment 6:	Not Reported
Comment 7:	Not Reported		

System no:	1900789	System nam:	Crestview Mhp
Hqname:	Not Reported	Address:	Not Reported
City:	Not Reported	State:	Not Reported
Zip:	Not Reported	Zip ext:	Not Reported
Pop serv:	0	Connection:	0
Area serve:	Not Reported		

**I48
WNW
1/2 - 1 Mile
Lower**

CA WELLS 7519

Seq:	7519	Prim sta c:	07N/12W-12D02 S
Frds no:	1910031001	County:	19
District:	07	User id:	4TH
System no:	1910031	Water type:	G
Source nam:	WELL 01	Station ty:	WELL/AMBNT/MUN/INTAKE
Latitude:	344304.0	Longitude:	1180638.0
Precision:	2	Status:	AU
Comment 1:	Not Reported	Comment 2:	Not Reported
Comment 3:	Not Reported	Comment 4:	Not Reported
Comment 5:	Not Reported	Comment 6:	Not Reported
Comment 7:	Not Reported		

System no:	1910031	System nam:	Lancaster-Brierwood Mhp - City
Hqname:	Not Reported	Address:	45800 CHALLENGER WAY
City:	LANCASTER	State:	CA
Zip:	93535	Zip ext:	Not Reported
Pop serv:	1000	Connection:	310
Area serve:	BRIERWOOD MOBILE HOME PARK		

**H49
South
1/2 - 1 Mile
Higher**

CA WELLS 7521

Seq:	7521	Prim sta c:	07N/12W-12Q01 S
Frds no:	1900721001	County:	19
District:	49	User id:	19C

GEOCHECK® - PHYSICAL SETTING SOURCE MAP FINDINGS

System no:	1900721	Water type:	G
Source nam:	WELL 01	Station ty:	WELL/AMBNT/MUN/INTAKE
Latitude:	344215.0	Longitude:	1180604.0
Precision:	3	Status:	AR
Comment 1:	LANCASTER 50YDS EAST OF PARK ENTRANCE	15	
Comment 2:	Not Reported	Comment 3:	Not Reported
Comment 4:	Not Reported	Comment 5:	Not Reported
Comment 6:	Not Reported	Comment 7:	Not Reported
System no:	1900721	System nam:	Locust Grove Mobile Home Park
Hqname:	Not Reported	Address:	Not Reported
City:	Not Reported	State:	Not Reported
Zip:	Not Reported	Zip ext:	Not Reported
Pop serv:	0	Connection:	0
Area serve:	Not Reported		
Sample date:	04-OCT-17	Finding:	15.
Chemical:	CHROMIUM, HEXAVALENT	Report units:	UG/L
Dir:	1.		
Sample date:	26-JUL-17	Finding:	1.7
Chemical:	NITRATE (AS N)	Report units:	MG/L
Dir:	0.4		
Sample date:	12-JUL-17	Finding:	13.
Chemical:	CHROMIUM, HEXAVALENT	Report units:	UG/L
Dir:	1.		
Sample date:	05-APR-17	Finding:	12.
Chemical:	CHROMIUM, HEXAVALENT	Report units:	UG/L
Dir:	1.		
Sample date:	03-JAN-17	Finding:	12.
Chemical:	CHROMIUM, HEXAVALENT	Report units:	UG/L
Dir:	1.		
Sample date:	04-OCT-16	Finding:	12.
Chemical:	CHROMIUM, HEXAVALENT	Report units:	UG/L
Dir:	1.		
Sample date:	27-SEP-16	Finding:	12.2
Chemical:	AGGRSSIVE INDEX (CORROSIVITY)	Report units:	Not Reported
Dir:	0.		
Sample date:	27-SEP-16	Finding:	100.
Chemical:	ALKALINITY (TOTAL) AS CaCO3	Report units:	MG/L
Dir:	0.		
Sample date:	27-SEP-16	Finding:	8.05
Chemical:	PH, LABORATORY	Report units:	Not Reported
Dir:	0.		
Sample date:	27-SEP-16	Finding:	53.
Chemical:	CALCIUM	Report units:	MG/L
Dir:	0.		
Sample date:	09-AUG-16	Finding:	1.5
Chemical:	NITRATE (AS N)	Report units:	MG/L
Dir:	0.4		
Sample date:	12-JUL-16	Finding:	12.
Chemical:	CHROMIUM, HEXAVALENT	Report units:	UG/L

GEOCHECK® - PHYSICAL SETTING SOURCE MAP FINDINGS

Dir:	1.		
Sample date:	12-JAN-16	Finding:	12.
Chemical:	CHROMIUM, HEXAVALENT	Report units:	UG/L
Dir:	1.		
Sample date:	13-AUG-15	Finding:	0.12
Chemical:	FLUORIDE (F) (NATURAL-SOURCE)	Report units:	MG/L
Dir:	0.1		
Sample date:	13-AUG-15	Finding:	4.1
Chemical:	ARSENIC	Report units:	UG/L
Dir:	2.		
Sample date:	13-AUG-15	Finding:	120.
Chemical:	BARIUM	Report units:	UG/L
Dir:	100.		
Sample date:	13-AUG-15	Finding:	11.
Chemical:	CHROMIUM (TOTAL)	Report units:	UG/L
Dir:	10.		
Sample date:	13-AUG-15	Finding:	2.2
Chemical:	TOLUENE	Report units:	UG/L
Dir:	0.5		
Sample date:	13-AUG-15	Finding:	280.
Chemical:	TOTAL DISSOLVED SOLIDS	Report units:	MG/L
Dir:	0.		
Sample date:	13-AUG-15	Finding:	0.82
Chemical:	TURBIDITY, LABORATORY	Report units:	NTU
Dir:	0.1		
Sample date:	13-AUG-15	Finding:	0.11
Chemical:	GROSS ALPHA COUNTING ERROR	Report units:	PCI/L
Dir:	0.		
Sample date:	13-AUG-15	Finding:	1.52
Chemical:	GROSS ALPHA MDA95	Report units:	PCI/L
Dir:	0.		
Sample date:	13-AUG-15	Finding:	44.
Chemical:	SULFATE	Report units:	MG/L
Dir:	0.5		
Sample date:	13-AUG-15	Finding:	34.
Chemical:	CHLORIDE	Report units:	MG/L
Dir:	0.		
Sample date:	13-AUG-15	Finding:	28.
Chemical:	SODIUM	Report units:	MG/L
Dir:	0.		
Sample date:	13-AUG-15	Finding:	3.5
Chemical:	MAGNESIUM	Report units:	MG/L
Dir:	0.		
Sample date:	13-AUG-15	Finding:	49.
Chemical:	CALCIUM	Report units:	MG/L
Dir:	0.		

GEOCHECK® - PHYSICAL SETTING SOURCE MAP FINDINGS

Sample date:	13-AUG-15	Finding:	140.
Chemical:	HARDNESS (TOTAL) AS CaCO3	Report units:	MG/L
Dir:	0.		
Sample date:	13-AUG-15	Finding:	1.3
Chemical:	NITRATE (AS N)	Report units:	MG/L
Dir:	0.4		
Sample date:	13-AUG-15	Finding:	110.
Chemical:	BICARBONATE ALKALINITY	Report units:	MG/L
Dir:	0.		
Sample date:	13-AUG-15	Finding:	91.
Chemical:	ALKALINITY (TOTAL) AS CaCO3	Report units:	MG/L
Dir:	0.		
Sample date:	13-AUG-15	Finding:	7.66
Chemical:	PH, LABORATORY	Report units:	Not Reported
Dir:	0.		
Sample date:	13-AUG-15	Finding:	410.
Chemical:	SPECIFIC CONDUCTANCE	Report units:	US
Dir:	0.		
Sample date:	13-AUG-15	Finding:	1.
Chemical:	COLOR	Report units:	UNITS
Dir:	0.		
Sample date:	13-AUG-15	Finding:	0.374
Chemical:	RADIUM 228 COUNTING ERROR	Report units:	PCI/L
Dir:	0.		
Sample date:	13-AUG-15	Finding:	0.357
Chemical:	RADIUM 226 COUNTING ERROR	Report units:	PCI/L
Dir:	0.		
Sample date:	13-AUG-15	Finding:	130.
Chemical:	IRON	Report units:	UG/L
Dir:	100.		
Sample date:	20-JUL-15	Finding:	12.
Chemical:	CHROMIUM, HEXAVALENT	Report units:	UG/L
Dir:	1.		
Sample date:	02-DEC-14	Finding:	13.
Chemical:	CHROMIUM, HEXAVALENT	Report units:	UG/L
Dir:	1.		

**J50
NE
1/2 - 1 Mile
Lower**

FED USGS

USGS40000152560

Organization ID:	USGS-CA		
Organization Name:	USGS California Water Science Center		
Monitor Location:	007N011W06N003S	Type:	Well
Description:	Not Reported	HUC:	18090206
Drainage Area:	Not Reported	Drainage Area Units:	Not Reported
Contrib Drainage Area:	Not Reported	Contrib Drainage Area Unts:	Not Reported
Aquifer:	Basin and Range basin-fill aquifers		
Formation Type:	Not Reported	Aquifer Type:	Not Reported

GEOCHECK® - PHYSICAL SETTING SOURCE MAP FINDINGS

Construction Date:	Not Reported	Well Depth:	Not Reported
Well Depth Units:	Not Reported	Well Hole Depth:	Not Reported
Well Hole Depth Units:	Not Reported		

J51
NE
1/2 - 1 Mile
Lower

FED USGS USGS40000152561

Organization ID:	USGS-CA		
Organization Name:	USGS California Water Science Center		
Monitor Location:	007N011W06N004S	Type:	Well
Description:	Not Reported	HUC:	18090206
Drainage Area:	Not Reported	Drainage Area Units:	Not Reported
Contrib Drainage Area:	Not Reported	Contrib Drainage Area Unts:	Not Reported
Aquifer:	Basin and Range basin-fill aquifers		
Formation Type:	Not Reported	Aquifer Type:	Not Reported
Construction Date:	19050101	Well Depth:	Not Reported
Well Depth Units:	Not Reported	Well Hole Depth:	430
Well Hole Depth Units:	ft		

K52
SSE
1/2 - 1 Mile
Higher

CA WELLS CADWR8000011824

State Well #:	07N12W12R001S	Station ID:	27872
Well Name:	Not Reported	Well Use:	Unknown
Well Type:	Unknown	Well Depth:	0
Basin Name:	Antelope Valley	Well Completion Rpt #:	Not Reported

53
WNW
1/2 - 1 Mile
Lower

CA WELLS CADWR8000011888

State Well #:	07N12W12D001S	Station ID:	5369
Well Name:	Not Reported	Well Use:	Unknown
Well Type:	Unknown	Well Depth:	0
Basin Name:	Antelope Valley	Well Completion Rpt #:	Not Reported

K54
SSE
1/2 - 1 Mile
Higher

CA WELLS CADWR8000011823

State Well #:	07N12W12N001S	Station ID:	27870
Well Name:	Not Reported	Well Use:	Unknown
Well Type:	Unknown	Well Depth:	0
Basin Name:	Antelope Valley	Well Completion Rpt #:	Not Reported

GEOCHECK® - PHYSICAL SETTING SOURCE MAP FINDINGS

Map ID
 Direction
 Distance
 Elevation

Database EDR ID Number

M55
SSE
1/2 - 1 Mile
Higher

FED USGS USGS40000152065

Organization ID:	USGS-CA		
Organization Name:	USGS California Water Science Center		
Monitor Location:	007N012W12R001S	Type:	Well
Description:	Not Reported	HUC:	18090206
Drainage Area:	Not Reported	Drainage Area Units:	Not Reported
Contrib Drainage Area:	Not Reported	Contrib Drainage Area Units:	Not Reported
Aquifer:	Basin and Range basin-fill aquifers		
Formation Type:	Not Reported	Aquifer Type:	Not Reported
Construction Date:	Not Reported	Well Depth:	Not Reported
Well Depth Units:	Not Reported	Well Hole Depth:	Not Reported
Well Hole Depth Units:	Not Reported		

Ground water levels,Number of Measurements:	28	Level reading date:	2004-03-31
Feet below surface:	134.05	Feet to sea level:	Not Reported
Note:	Not Reported		

Level reading date:	2003-03-25	Feet below surface:	134.60
Feet to sea level:	Not Reported	Note:	Not Reported

Level reading date:	2002-03-25	Feet below surface:	133.57
Feet to sea level:	Not Reported	Note:	Not Reported

Level reading date:	2001-03-14	Feet below surface:	135.21
Feet to sea level:	Not Reported	Note:	Not Reported

Level reading date:	2000-03-22	Feet below surface:	135.43
Feet to sea level:	Not Reported	Note:	Not Reported

Level reading date:	1999-07-21	Feet below surface:	135.50
Feet to sea level:	Not Reported	Note:	Not Reported

Level reading date:	1999-03-29	Feet below surface:	135.04
Feet to sea level:	Not Reported	Note:	Not Reported

Level reading date:	1998-03-17	Feet below surface:	135.42
Feet to sea level:	Not Reported	Note:	Not Reported

Level reading date:	1997-03-04	Feet below surface:	135.57
Feet to sea level:	Not Reported	Note:	Not Reported

Level reading date:	1996-04-19	Feet below surface:	135.39
Feet to sea level:	Not Reported	Note:	Not Reported

Level reading date:	1995-04-19	Feet below surface:	134.98
Feet to sea level:	Not Reported	Note:	Not Reported

Level reading date:	1994-04-13	Feet below surface:	134.39
Feet to sea level:	Not Reported	Note:	Not Reported

Level reading date:	1993-04-21	Feet below surface:	134.08
Feet to sea level:	Not Reported	Note:	Not Reported

Level reading date:	1992-04-14	Feet below surface:	133.44
Feet to sea level:	Not Reported	Note:	Not Reported

GEOCHECK® - PHYSICAL SETTING SOURCE MAP FINDINGS

Level reading date:	1991-03-19	Feet below surface:	132.78
Feet to sea level:	Not Reported	Note:	Not Reported
Level reading date:	1990-03-13	Feet below surface:	131.07
Feet to sea level:	Not Reported	Note:	Not Reported
Level reading date:	1989-03-22	Feet below surface:	131.50
Feet to sea level:	Not Reported	Note:	Not Reported
Level reading date:	1988-03-31	Feet below surface:	131.00
Feet to sea level:	Not Reported	Note:	Not Reported
Level reading date:	1987-02-24	Feet below surface:	129.84
Feet to sea level:	Not Reported	Note:	Not Reported
Level reading date:	1986-03-19	Feet below surface:	129.52
Feet to sea level:	Not Reported	Note:	Not Reported
Level reading date:	1985-04-04	Feet below surface:	128.36
Feet to sea level:	Not Reported	Note:	Not Reported
Level reading date:	1984-03-05	Feet below surface:	127.74
Feet to sea level:	Not Reported	Note:	Not Reported
Level reading date:	1983-04-13	Feet below surface:	126.94
Feet to sea level:	Not Reported	Note:	Not Reported
Level reading date:	1981-04-15	Feet below surface:	124.70
Feet to sea level:	Not Reported	Note:	Not Reported
Level reading date:	1980-03-13	Feet below surface:	122.84
Feet to sea level:	Not Reported	Note:	The site had been pumped recently.
Level reading date:	1979-02-13	Feet below surface:	121.87
Feet to sea level:	Not Reported	Note:	Not Reported
Level reading date:	1978-09-20	Feet below surface:	142.00
Feet to sea level:	Not Reported	Note:	Not Reported
Level reading date:	1963-09-25	Feet below surface:	94.90
Feet to sea level:	Not Reported	Note:	Not Reported

**N56
SE
1/2 - 1 Mile
Higher**

CA WELLS CADDW0000009865

Well ID:	1900649-002	Well Type:	MUNICIPAL
Source:	Department of Health Services		
Other Name:	WELL 02	GAMA PFAS Testing:	Not Reported
Groundwater Quality Data:	https://gamagroundwater.waterboards.ca.gov/gama/gamamap/public/GamaDataDisplay.asp?dataset=DHS&samp_date=&global_id=&assigned_name=1900649-002&store_num=		
GeoTracker Data:	Not Reported		

GEOCHECK® - PHYSICAL SETTING SOURCE MAP FINDINGS

Map ID
Direction
Distance
Elevation

Database EDR ID Number

N57
SE
1/2 - 1 Mile
Higher

CA WELLS CADDW0000008239

Well ID:	1900649-001	Well Type:	MUNICIPAL
Source:	Department of Health Services		
Other Name:	WELL 02	GAMA PFAS Testing:	Not Reported
Groundwater Quality Data:	https://gamagroundwater.waterboards.ca.gov/gama/gamamap/public/GamaDataDisplay.asp?dataset=DHS&samp_date=&global_id=&assigned_name=1900649-001&store_num=		
GeoTracker Data:	Not Reported		

58
SSW
1/2 - 1 Mile
Higher

CA WELLS 7523

Seq:	7523	Prim sta c:	07N/12W-13C01 S
Frds no:	1900817001	County:	19
District:	49	User id:	19C
System no:	1900817	Water type:	G
Source nam:	WELL 01	Station ty:	WELL/AMBNT/MUN/INTAKE
Latitude:	344213.0	Longitude:	1180614.0
Precision:	3	Status:	AR
Comment 1:	Not Reported	Comment 2:	Not Reported
Comment 3:	Not Reported	Comment 4:	Not Reported
Comment 5:	Not Reported	Comment 6:	Not Reported
Comment 7:	Not Reported		
System no:	1900817	System nam:	Clear Sky Mobile Home Park
Hqname:	Not Reported	Address:	Not Reported
City:	Not Reported	State:	Not Reported
Zip:	Not Reported	Zip ext:	Not Reported
Pop serv:	0	Connection:	0
Area serve:	Not Reported		
Sample date:	30-OCT-17	Finding:	290.
Chemical:	TOTAL DISSOLVED SOLIDS	Report units:	MG/L
Dir:	0.		
Sample date:	30-OCT-17	Finding:	0.2
Chemical:	TURBIDITY, LABORATORY	Report units:	NTU
Dir:	0.1		
Sample date:	30-OCT-17	Finding:	76.
Chemical:	ZINC	Report units:	UG/L
Dir:	50.		
Sample date:	30-OCT-17	Finding:	12.
Chemical:	CHROMIUM (TOTAL)	Report units:	UG/L
Dir:	10.		
Sample date:	30-OCT-17	Finding:	93.
Chemical:	BARIUM	Report units:	UG/L
Dir:	100.		
Sample date:	30-OCT-17	Finding:	0.12
Chemical:	FLUORIDE (F) (NATURAL-SOURCE)	Report units:	MG/L

GEOCHECK® - PHYSICAL SETTING SOURCE MAP FINDINGS

Dir:	0.1		
Sample date:	30-OCT-17	Finding:	49.
Chemical:	SULFATE	Report units:	MG/L
Dir:	0.5		
Sample date:	30-OCT-17	Finding:	41.
Chemical:	CHLORIDE	Report units:	MG/L
Dir:	0.		
Sample date:	30-OCT-17	Finding:	1.1
Chemical:	POTASSIUM	Report units:	MG/L
Dir:	0.		
Sample date:	30-OCT-17	Finding:	25.
Chemical:	SODIUM	Report units:	MG/L
Dir:	0.		
Sample date:	30-OCT-17	Finding:	6.4
Chemical:	MAGNESIUM	Report units:	MG/L
Dir:	0.		
Sample date:	30-OCT-17	Finding:	50.
Chemical:	CALCIUM	Report units:	MG/L
Dir:	0.		
Sample date:	30-OCT-17	Finding:	150.
Chemical:	HARDNESS (TOTAL) AS CaCO ₃	Report units:	MG/L
Dir:	0.		
Sample date:	30-OCT-17	Finding:	1.4
Chemical:	NITRATE (AS N)	Report units:	MG/L
Dir:	0.4		
Sample date:	30-OCT-17	Finding:	120.
Chemical:	BICARBONATE ALKALINITY	Report units:	MG/L
Dir:	0.		
Sample date:	30-OCT-17	Finding:	100.
Chemical:	ALKALINITY (TOTAL) AS CaCO ₃	Report units:	MG/L
Dir:	0.		
Sample date:	30-OCT-17	Finding:	7.94
Chemical:	PH, LABORATORY	Report units:	Not Reported
Dir:	0.		
Sample date:	30-OCT-17	Finding:	441.
Chemical:	SPECIFIC CONDUCTANCE	Report units:	US
Dir:	0.		
Sample date:	30-OCT-17	Finding:	1.
Chemical:	COLOR	Report units:	UNITS
Dir:	0.		
Sample date:	30-OCT-17	Finding:	6.1
Chemical:	SELENIUM	Report units:	UG/L
Dir:	5.		
Sample date:	16-OCT-17	Finding:	12.
Chemical:	CHROMIUM, HEXAVALENT	Report units:	UG/L
Dir:	1.		

GEOCHECK® - PHYSICAL SETTING SOURCE MAP FINDINGS

Sample date:	12-JUL-17	Finding:	13.
Chemical:	CHROMIUM, HEXAVALENT	Report units:	UG/L
Dir:	1.		
Sample date:	05-APR-17	Finding:	12.
Chemical:	CHROMIUM, HEXAVALENT	Report units:	UG/L
Dir:	1.		
Sample date:	03-JAN-17	Finding:	12.
Chemical:	CHROMIUM, HEXAVALENT	Report units:	UG/L
Dir:	1.		
Sample date:	06-DEC-16	Finding:	1.4
Chemical:	NITRATE (AS N)	Report units:	MG/L
Dir:	0.4		
Sample date:	04-OCT-16	Finding:	12.
Chemical:	CHROMIUM, HEXAVALENT	Report units:	UG/L
Dir:	1.		
Sample date:	27-SEP-16	Finding:	55.
Chemical:	CALCIUM	Report units:	MG/L
Dir:	0.		
Sample date:	27-SEP-16	Finding:	120.
Chemical:	ALKALINITY (TOTAL) AS CaCO3	Report units:	MG/L
Dir:	0.		
Sample date:	27-SEP-16	Finding:	8.04
Chemical:	PH, LABORATORY	Report units:	Not Reported
Dir:	0.		
Sample date:	27-SEP-16	Finding:	12.2
Chemical:	AGGRSSIVE INDEX (CORROSIVITY)	Report units:	Not Reported
Dir:	0.		
Sample date:	12-JUL-16	Finding:	10.
Chemical:	CHROMIUM, HEXAVALENT	Report units:	UG/L
Dir:	1.		
Sample date:	10-MAY-16	Finding:	13.
Chemical:	CHROMIUM, HEXAVALENT	Report units:	UG/L
Dir:	1.		
Sample date:	12-JAN-16	Finding:	12.
Chemical:	CHROMIUM, HEXAVALENT	Report units:	UG/L
Dir:	1.		
Sample date:	23-DEC-15	Finding:	1.4
Chemical:	NITRATE (AS N)	Report units:	MG/L
Dir:	0.4		
Sample date:	20-JUL-15	Finding:	12.
Chemical:	CHROMIUM, HEXAVALENT	Report units:	UG/L
Dir:	1.		
Sample date:	30-DEC-14	Finding:	290.
Chemical:	TOTAL DISSOLVED SOLIDS	Report units:	MG/L
Dir:	0.		
Sample date:	30-DEC-14	Finding:	13.
Chemical:	CHROMIUM (TOTAL)	Report units:	UG/L

GEOCHECK® - PHYSICAL SETTING SOURCE MAP FINDINGS

Dir:	10.		
Sample date:	30-DEC-14	Finding:	110.
Chemical:	BARIUM	Report units:	UG/L
Dir:	100.		
Sample date:	30-DEC-14	Finding:	47.
Chemical:	SULFATE	Report units:	MG/L
Dir:	0.5		
Sample date:	30-DEC-14	Finding:	37.
Chemical:	CHLORIDE	Report units:	MG/L
Dir:	0.		
Sample date:	30-DEC-14	Finding:	29.
Chemical:	SODIUM	Report units:	MG/L
Dir:	0.		
Sample date:	30-DEC-14	Finding:	7.7
Chemical:	MAGNESIUM	Report units:	MG/L
Dir:	0.		
Sample date:	30-DEC-14	Finding:	56.
Chemical:	CALCIUM	Report units:	MG/L
Dir:	0.		
Sample date:	30-DEC-14	Finding:	170.
Chemical:	HARDNESS (TOTAL) AS CaCO ₃	Report units:	MG/L
Dir:	0.		
Sample date:	30-DEC-14	Finding:	130.
Chemical:	BICARBONATE ALKALINITY	Report units:	MG/L
Dir:	0.		
Sample date:	30-DEC-14	Finding:	110.
Chemical:	ALKALINITY (TOTAL) AS CaCO ₃	Report units:	MG/L
Dir:	0.		
Sample date:	30-DEC-14	Finding:	7.96
Chemical:	PH, LABORATORY	Report units:	Not Reported
Dir:	0.		
Sample date:	30-DEC-14	Finding:	438.
Chemical:	SPECIFIC CONDUCTANCE	Report units:	US
Dir:	0.		
Sample date:	30-DEC-14	Finding:	1.
Chemical:	COLOR	Report units:	UNITS
Dir:	0.		
Sample date:	30-DEC-14	Finding:	0.32
Chemical:	RADIUM 228 COUNTING ERROR	Report units:	PCI/L
Dir:	0.		
Sample date:	30-DEC-14	Finding:	0.749
Chemical:	RADIUM 226 COUNTING ERROR	Report units:	PCI/L
Dir:	0.		
Sample date:	30-DEC-14	Finding:	5.6
Chemical:	NITRATE (AS NO ₃)	Report units:	MG/L
Dir:	2.		

GEOCHECK® - PHYSICAL SETTING SOURCE MAP FINDINGS

Sample date:	30-DEC-14	Finding:	0.15
Chemical:	TURBIDITY, LABORATORY	Report units:	NTU
Dir:	0.1		
Sample date:	30-DEC-14	Finding:	3.86
Chemical:	GROSS ALPHA	Report units:	PCI/L
Dir:	3.		
Sample date:	30-DEC-14	Finding:	0.33
Chemical:	GROSS ALPHA COUNTING ERROR	Report units:	PCI/L
Dir:	0.		
Sample date:	30-DEC-14	Finding:	1.16
Chemical:	GROSS ALPHA MDA95	Report units:	PCI/L
Dir:	0.		
Sample date:	30-DEC-14	Finding:	1.1
Chemical:	POTASSIUM	Report units:	MG/L
Dir:	0.		
Sample date:	19-MAR-14	Finding:	5.7
Chemical:	NITRATE (AS NO3)	Report units:	MG/L
Dir:	2.		
Sample date:	20-MAR-13	Finding:	5.8
Chemical:	NITRATE (AS NO3)	Report units:	MG/L
Dir:	2.		
Sample date:	21-MAR-12	Finding:	5.4
Chemical:	NITRATE (AS NO3)	Report units:	MG/L
Dir:	2.		

**M59
SSE
1/2 - 1 Mile
Higher**

FED USGS USGS40000152064

Organization ID:	USGS-CA		
Organization Name:	USGS California Water Science Center		
Monitor Location:	007N012W12N001S	Type:	Well
Description:	Not Reported	HUC:	18090206
Drainage Area:	Not Reported	Drainage Area Units:	Not Reported
Contrib Drainage Area:	Not Reported	Contrib Drainage Area Unts:	Not Reported
Aquifer:	Basin and Range basin-fill aquifers		
Formation Type:	Not Reported	Aquifer Type:	Not Reported
Construction Date:	19510101	Well Depth:	292
Well Depth Units:	ft	Well Hole Depth:	350
Well Hole Depth Units:	ft		

Ground water levels,Number of Measurements:	2	Level reading date:	1963-09-18
Feet below surface:	82.49	Feet to sea level:	Not Reported
Note:	Not Reported		
Level reading date:	1963-09-01	Feet below surface:	82.00
Feet to sea level:	Not Reported	Note:	Not Reported

GEOCHECK® - PHYSICAL SETTING SOURCE MAP FINDINGS

Map ID
Direction
Distance
Elevation

Database EDR ID Number

60
SSW
1/2 - 1 Mile
Higher

FED USGS USGS40000152063

Organization ID:	USGS-CA		
Organization Name:	USGS California Water Science Center		
Monitor Location:	007N012W12N002S	Type:	Well
Description:	LONGITUDE MISCALCULATED FROM ORIGINAL PLOT..		
HUC:	18090206	Drainage Area:	Not Reported
Drainage Area Units:	Not Reported	Contrib Drainage Area:	Not Reported
Contrib Drainage Area Unts:	Not Reported	Aquifer:	Basin and Range basin-fill aquifers
Formation Type:	Not Reported	Aquifer Type:	Not Reported
Construction Date:	19510101	Well Depth:	Not Reported
Well Depth Units:	Not Reported	Well Hole Depth:	475
Well Hole Depth Units:	ft		

N61
SE
1/2 - 1 Mile
Higher

FED USGS USGS40000152126

Organization ID:	USGS-CA		
Organization Name:	USGS California Water Science Center		
Monitor Location:	007N011W07N002S	Type:	Well
Description:	Not Reported	HUC:	18090206
Drainage Area:	Not Reported	Drainage Area Units:	Not Reported
Contrib Drainage Area:	Not Reported	Contrib Drainage Area Unts:	Not Reported
Aquifer:	Basin and Range basin-fill aquifers		
Formation Type:	Not Reported	Aquifer Type:	Not Reported
Construction Date:	Not Reported	Well Depth:	Not Reported
Well Depth Units:	Not Reported	Well Hole Depth:	525
Well Hole Depth Units:	ft		

Ground water levels,Number of Measurements:	1	Level reading date:	1963-11-01
Feet below surface:	151.00	Feet to sea level:	Not Reported
Note:	Not Reported		

M62
SSE
1/2 - 1 Mile
Higher

CA WELLS 7485

Seq:	7485	Prim sta c:	07N/11W-07N02 S
Frds no:	1900649001	County:	19
District:	49	User id:	19C
System no:	1900649	Water type:	G
Source nam:	WELL 02	Station ty:	WELL/AMBNT/MUN/INTAKE
Latitude:	344216.0	Longitude:	1180537.0
Precision:	3	Status:	AR
Comment 1:	Not Reported	Comment 2:	Not Reported
Comment 3:	Not Reported	Comment 4:	Not Reported
Comment 5:	Not Reported	Comment 6:	Not Reported
Comment 7:	Not Reported		

System no:	1900649	System nam:	Golden Sands Mhp
------------	---------	-------------	------------------

GEOCHECK® - PHYSICAL SETTING SOURCE MAP FINDINGS

Hqname:	Not Reported	Address:	Not Reported
City:	Not Reported	State:	Not Reported
Zip:	Not Reported	Zip ext:	Not Reported
Pop serv:	0	Connection:	0
Area serve:	Not Reported		
Sample date:	15-FEB-17	Finding:	1.3
Chemical:	NITRATE (AS N)	Report units:	MG/L
Dir:	0.4		
Sample date:	21-SEP-16	Finding:	0.47
Chemical:	RADIUM 226 MDA95	Report units:	PCI/L
Dir:	0.		
Sample date:	21-SEP-16	Finding:	0.3
Chemical:	URANIUM MDA95	Report units:	PCI/L
Dir:	0.		
Sample date:	21-SEP-16	Finding:	0.663
Chemical:	URANIUM COUNTING ERROR	Report units:	PCI/L
Dir:	0.		
Sample date:	21-SEP-16	Finding:	0.184
Chemical:	RADIUM 226 COUNTING ERROR	Report units:	PCI/L
Dir:	0.		
Sample date:	21-SEP-16	Finding:	0.253
Chemical:	RADIUM 228 MDA95	Report units:	PCI/L
Dir:	0.		
Sample date:	21-SEP-16	Finding:	0.402
Chemical:	RADIUM 228 COUNTING ERROR	Report units:	PCI/L
Dir:	0.		
Sample date:	17-FEB-16	Finding:	1.5
Chemical:	NITRATE (AS N)	Report units:	MG/L
Dir:	0.4		
Sample date:	02-FEB-15	Finding:	120.
Chemical:	HARDNESS (TOTAL) AS CaCO3	Report units:	MG/L
Dir:	0.		
Sample date:	02-FEB-15	Finding:	1300.
Chemical:	NITRATE + NITRITE (AS N)	Report units:	MG/L
Dir:	0.4		
Sample date:	02-FEB-15	Finding:	11.6
Chemical:	AGGRSSIVE INDEX (CORROSIVITY)	Report units:	Not Reported
Dir:	0.		
Sample date:	02-FEB-15	Finding:	0.4
Chemical:	TURBIDITY, LABORATORY	Report units:	NTU
Dir:	0.1		
Sample date:	02-FEB-15	Finding:	5.6
Chemical:	NITRATE (AS NO3)	Report units:	MG/L
Dir:	2.		
Sample date:	02-FEB-15	Finding:	240.
Chemical:	TOTAL DISSOLVED SOLIDS	Report units:	MG/L
Dir:	0.		

GEOCHECK® - PHYSICAL SETTING SOURCE MAP FINDINGS

Sample date:	02-FEB-15	Finding:	60.
Chemical:	ZINC	Report units:	UG/L
Dir:	50.		
Sample date:	02-FEB-15	Finding:	60.
Chemical:	IRON	Report units:	UG/L
Dir:	100.		
Sample date:	02-FEB-15	Finding:	84.5
Chemical:	BARIUM	Report units:	UG/L
Dir:	100.		
Sample date:	02-FEB-15	Finding:	6.
Chemical:	ARSENIC	Report units:	UG/L
Dir:	2.		
Sample date:	02-FEB-15	Finding:	52.
Chemical:	SULFATE	Report units:	MG/L
Dir:	0.5		
Sample date:	02-FEB-15	Finding:	33.
Chemical:	CHLORIDE	Report units:	MG/L
Dir:	0.		
Sample date:	02-FEB-15	Finding:	1.
Chemical:	POTASSIUM	Report units:	MG/L
Dir:	0.		
Sample date:	02-FEB-15	Finding:	1.2
Chemical:	SODIUM ABSORPTION RATIO	Report units:	Not Reported
Dir:	0.		
Sample date:	02-FEB-15	Finding:	29.
Chemical:	SODIUM	Report units:	MG/L
Dir:	0.		
Sample date:	02-FEB-15	Finding:	3.
Chemical:	MAGNESIUM	Report units:	MG/L
Dir:	0.		
Sample date:	02-FEB-15	Finding:	43.
Chemical:	CALCIUM	Report units:	MG/L
Dir:	0.		
Sample date:	02-FEB-15	Finding:	90.
Chemical:	BICARBONATE ALKALINITY	Report units:	MG/L
Dir:	0.		
Sample date:	02-FEB-15	Finding:	80.
Chemical:	ALKALINITY (TOTAL) AS CaCO ₃	Report units:	MG/L
Dir:	0.		
Sample date:	02-FEB-15	Finding:	7.7
Chemical:	PH, LABORATORY	Report units:	Not Reported
Dir:	0.		
Sample date:	02-FEB-15	Finding:	393.
Chemical:	SPECIFIC CONDUCTANCE	Report units:	US
Dir:	0.		
Sample date:	15-DEC-14	Finding:	9.2
Chemical:	CHROMIUM, HEXAVALENT	Report units:	UG/L

GEOCHECK® - PHYSICAL SETTING SOURCE MAP FINDINGS

Dir:	1.		
Sample date:	25-FEB-14	Finding:	7.1
Chemical:	NITRATE (AS NO3)	Report units:	MG/L
Dir:	2.		
Sample date:	19-FEB-13	Finding:	7.6
Chemical:	NITRATE (AS NO3)	Report units:	MG/L
Dir:	2.		
Sample date:	07-FEB-12	Finding:	30.
Chemical:	SODIUM	Report units:	MG/L
Dir:	0.		
Sample date:	07-FEB-12	Finding:	1.1
Chemical:	SODIUM ABSORPTION RATIO	Report units:	Not Reported
Dir:	0.		
Sample date:	07-FEB-12	Finding:	41.
Chemical:	CHLORIDE	Report units:	MG/L
Dir:	0.		
Sample date:	07-FEB-12	Finding:	61.
Chemical:	SULFATE	Report units:	MG/L
Dir:	0.5		
Sample date:	07-FEB-12	Finding:	446.
Chemical:	SPECIFIC CONDUCTANCE	Report units:	US
Dir:	0.		
Sample date:	07-FEB-12	Finding:	7.8
Chemical:	PH, LABORATORY	Report units:	Not Reported
Dir:	0.		
Sample date:	07-FEB-12	Finding:	80.
Chemical:	ALKALINITY (TOTAL) AS CaCO3	Report units:	MG/L
Dir:	0.		
Sample date:	07-FEB-12	Finding:	100.
Chemical:	BICARBONATE ALKALINITY	Report units:	MG/L
Dir:	0.		
Sample date:	07-FEB-12	Finding:	1500.
Chemical:	NITRATE + NITRITE (AS N)	Report units:	MG/L
Dir:	0.4		
Sample date:	07-FEB-12	Finding:	11.8
Chemical:	AGGRSSIVE INDEX (CORROSIVITY)	Report units:	Not Reported
Dir:	0.		
Sample date:	07-FEB-12	Finding:	80.
Chemical:	TOTAL TRIHALOMETHANES	Report units:	UG/L
Dir:	0.		
Sample date:	07-FEB-12	Finding:	0.3
Chemical:	TURBIDITY, LABORATORY	Report units:	NTU
Dir:	0.1		
Sample date:	07-FEB-12	Finding:	6.6
Chemical:	NITRATE (AS NO3)	Report units:	MG/L
Dir:	2.		

GEOCHECK® - PHYSICAL SETTING SOURCE MAP FINDINGS

Sample date:	07-FEB-12	Finding:	260.
Chemical:	TOTAL DISSOLVED SOLIDS	Report units:	MG/L
Dir:	0.		
Sample date:	07-FEB-12	Finding:	80.
Chemical:	CHLOROFORM (THM)	Report units:	UG/L
Dir:	1.		
Sample date:	07-FEB-12	Finding:	40.
Chemical:	CARBON TETRACHLORIDE	Report units:	UG/L
Dir:	0.5		
Sample date:	07-FEB-12	Finding:	9.
Chemical:	CHROMIUM (TOTAL)	Report units:	UG/L
Dir:	10.		
Sample date:	07-FEB-12	Finding:	4.
Chemical:	MAGNESIUM	Report units:	MG/L
Dir:	0.		
Sample date:	07-FEB-12	Finding:	87.2
Chemical:	BARIUM	Report units:	UG/L
Dir:	100.		
Sample date:	07-FEB-12	Finding:	144.
Chemical:	HARDNESS (TOTAL) AS CaCO3	Report units:	MG/L
Dir:	0.		
Sample date:	07-FEB-12	Finding:	51.
Chemical:	CALCIUM	Report units:	MG/L
Dir:	0.		

**O63
SE
1/2 - 1 Mile
Higher**

FED USGS USGS40000152035

Organization ID:	USGS-CA		
Organization Name:	USGS California Water Science Center		
Monitor Location:	007N011W07N001S	Type:	Well
Description:	Not Reported	HUC:	18090206
Drainage Area:	Not Reported	Drainage Area Units:	Not Reported
Contrib Drainage Area:	Not Reported	Contrib Drainage Area Unts:	Not Reported
Aquifer:	Basin and Range basin-fill aquifers		
Formation Type:	Not Reported	Aquifer Type:	Not Reported
Construction Date:	19580101	Well Depth:	Not Reported
Well Depth Units:	Not Reported	Well Hole Depth:	225
Well Hole Depth Units:	ft		

**64
SSW
1/2 - 1 Mile
Higher**

FED USGS USGS40000151983

Organization ID:	USGS-CA		
Organization Name:	USGS California Water Science Center		
Monitor Location:	007N012W13Z003S	Type:	Well
Description:	Not Reported	HUC:	18090206
Drainage Area:	Not Reported	Drainage Area Units:	Not Reported

GEOCHECK® - PHYSICAL SETTING SOURCE MAP FINDINGS

Contrib Drainage Area:	Not Reported	Contrib Drainage Area Unts:	Not Reported
Aquifer:	Basin and Range basin-fill aquifers	Aquifer Type:	Not Reported
Formation Type:	Not Reported	Well Depth:	Not Reported
Construction Date:	Not Reported	Well Hole Depth:	Not Reported
Well Depth Units:	Not Reported		
Well Hole Depth Units:	Not Reported		

P65
East
1/2 - 1 Mile
Higher

FED USGS USGS40000152280

Organization ID:	USGS-CA		
Organization Name:	USGS California Water Science Center		
Monitor Location:	007N011W07F001S	Type:	Well
Description:	Not Reported	HUC:	18090206
Drainage Area:	Not Reported	Drainage Area Units:	Not Reported
Contrib Drainage Area:	Not Reported	Contrib Drainage Area Unts:	Not Reported
Aquifer:	Basin and Range basin-fill aquifers	Aquifer Type:	Not Reported
Formation Type:	Not Reported	Well Depth:	Not Reported
Construction Date:	Not Reported	Well Hole Depth:	Not Reported
Well Depth Units:	Not Reported		
Well Hole Depth Units:	Not Reported		

66
SSW
1/2 - 1 Mile
Higher

FED USGS USGS40000151974

Organization ID:	USGS-CA		
Organization Name:	USGS California Water Science Center		
Monitor Location:	007N012W13Z001S	Type:	Well
Description:	Not Reported	HUC:	18090206
Drainage Area:	Not Reported	Drainage Area Units:	Not Reported
Contrib Drainage Area:	Not Reported	Contrib Drainage Area Unts:	Not Reported
Aquifer:	Basin and Range basin-fill aquifers	Aquifer Type:	Not Reported
Formation Type:	Not Reported	Well Depth:	Not Reported
Construction Date:	19040101	Well Hole Depth:	365
Well Depth Units:	Not Reported		
Well Hole Depth Units:	ft		

O67
SE
1/2 - 1 Mile
Higher

CA WELLS CADWR8000011810

State Well #:	07N11W07N003S	Station ID:	9935
Well Name:	Not Reported	Well Use:	Unknown
Well Type:	Unknown	Well Depth:	0
Basin Name:	Antelope Valley	Well Completion Rpt #:	Not Reported

GEOCHECK® - PHYSICAL SETTING SOURCE MAP FINDINGS

Map ID
Direction
Distance
Elevation

Database EDR ID Number

Q68
ENE
1/2 - 1 Mile
Higher

FED USGS USGS40000152484

Organization ID:	USGS-CA		
Organization Name:	USGS California Water Science Center		
Monitor Location:	007N011W06P001S	Type:	Well
Description:	Not Reported	HUC:	18090206
Drainage Area:	Not Reported	Drainage Area Units:	Not Reported
Contrib Drainage Area:	Not Reported	Contrib Drainage Area Unts:	Not Reported
Aquifer:	Basin and Range basin-fill aquifers		
Formation Type:	Not Reported	Aquifer Type:	Not Reported
Construction Date:	19200101	Well Depth:	Not Reported
Well Depth Units:	Not Reported	Well Hole Depth:	250
Well Hole Depth Units:	ft		

R69
NE
1/2 - 1 Mile
Lower

FED USGS USGS40000152584

Organization ID:	USGS-CA		
Organization Name:	USGS California Water Science Center		
Monitor Location:	007N011W06Z006S	Type:	Well
Description:	Not Reported	HUC:	18090206
Drainage Area:	Not Reported	Drainage Area Units:	Not Reported
Contrib Drainage Area:	Not Reported	Contrib Drainage Area Unts:	Not Reported
Aquifer:	Basin and Range basin-fill aquifers		
Formation Type:	Not Reported	Aquifer Type:	Not Reported
Construction Date:	19050101	Well Depth:	Not Reported
Well Depth Units:	Not Reported	Well Hole Depth:	441
Well Hole Depth Units:	ft		

R70
NE
1/2 - 1 Mile
Lower

FED USGS USGS40000152585

Organization ID:	USGS-CA		
Organization Name:	USGS California Water Science Center		
Monitor Location:	007N011W06Z007S	Type:	Well
Description:	Not Reported	HUC:	18090206
Drainage Area:	Not Reported	Drainage Area Units:	Not Reported
Contrib Drainage Area:	Not Reported	Contrib Drainage Area Unts:	Not Reported
Aquifer:	Basin and Range basin-fill aquifers		
Formation Type:	Not Reported	Aquifer Type:	Not Reported
Construction Date:	19050101	Well Depth:	Not Reported
Well Depth Units:	Not Reported	Well Hole Depth:	530
Well Hole Depth Units:	ft		

GEOCHECK® - PHYSICAL SETTING SOURCE MAP FINDINGS

Map ID
Direction
Distance
Elevation

Database EDR ID Number

Q71
ENE
1/2 - 1 Mile
Higher

FED USGS USGS40000152559

Organization ID:	USGS-CA		
Organization Name:	USGS California Water Science Center		
Monitor Location:	007N011W06P002S	Type:	Well
Description:	Not Reported	HUC:	18090206
Drainage Area:	Not Reported	Drainage Area Units:	Not Reported
Contrib Drainage Area:	Not Reported	Contrib Drainage Area Unts:	Not Reported
Aquifer:	Basin and Range basin-fill aquifers		
Formation Type:	Not Reported	Aquifer Type:	Not Reported
Construction Date:	Not Reported	Well Depth:	Not Reported
Well Depth Units:	Not Reported	Well Hole Depth:	Not Reported
Well Hole Depth Units:	Not Reported		

P72
East
1/2 - 1 Mile
Higher

CA WELLS CADWR8000011920

State Well #:	07N11W07F002S	Station ID:	9933
Well Name:	Not Reported	Well Use:	Unknown
Well Type:	Unknown	Well Depth:	0
Basin Name:	Antelope Valley	Well Completion Rpt #:	Not Reported

73
SE
1/2 - 1 Mile
Higher

FED USGS USGS40000152034

Organization ID:	USGS-CA		
Organization Name:	USGS California Water Science Center		
Monitor Location:	007N011W07N003S	Type:	Well
Description:	Not Reported	HUC:	18090206
Drainage Area:	Not Reported	Drainage Area Units:	Not Reported
Contrib Drainage Area:	Not Reported	Contrib Drainage Area Unts:	Not Reported
Aquifer:	Basin and Range basin-fill aquifers		
Formation Type:	Not Reported	Aquifer Type:	Not Reported
Construction Date:	Not Reported	Well Depth:	Not Reported
Well Depth Units:	Not Reported	Well Hole Depth:	Not Reported
Well Hole Depth Units:	Not Reported		

Ground water levels,Number of Measurements:	1	Level reading date:	1963-11-01
Feet below surface:	97.00	Feet to sea level:	Not Reported
Note:	Not Reported		

GEOCHECK® - PHYSICAL SETTING SOURCE MAP FINDINGS

Map ID
Direction
Distance
Elevation

Database EDR ID Number

S74
WNW
1/2 - 1 Mile
Lower

FED USGS USGS40000152492

Organization ID:	USGS-CA			
Organization Name:	USGS California Water Science Center			
Monitor Location:	007N012W02R002S	Type:	Well	
Description:	Not Reported	HUC:	18090206	
Drainage Area:	Not Reported	Drainage Area Units:	Not Reported	
Contrib Drainage Area:	Not Reported	Contrib Drainage Area Unts:	Not Reported	
Aquifer:	Basin and Range basin-fill aquifers			
Formation Type:	Not Reported	Aquifer Type:	Not Reported	
Construction Date:	19340101	Well Depth:	Not Reported	
Well Depth Units:	Not Reported	Well Hole Depth:	107	
Well Hole Depth Units:	ft			

Ground water levels,Number of Measurements:	1	Level reading date:	1950
Feet below surface:	39	Feet to sea level:	Not Reported
Note:	Other conditions existed that would affect the measured water level.		

S75
WNW
1/2 - 1 Mile
Lower

FED USGS USGS40000152491

Organization ID:	USGS-CA			
Organization Name:	USGS California Water Science Center			
Monitor Location:	007N012W02R001S	Type:	Well	
Description:	Not Reported	HUC:	18090206	
Drainage Area:	Not Reported	Drainage Area Units:	Not Reported	
Contrib Drainage Area:	Not Reported	Contrib Drainage Area Unts:	Not Reported	
Aquifer:	Basin and Range basin-fill aquifers			
Formation Type:	Not Reported	Aquifer Type:	Not Reported	
Construction Date:	19080101	Well Depth:	500	
Well Depth Units:	ft	Well Hole Depth:	530	
Well Hole Depth Units:	ft			

Ground water levels,Number of Measurements:	1	Level reading date:	1951-01-23
Feet below surface:	64.2	Feet to sea level:	Not Reported
Note:	Not Reported		

S76
WNW
1/2 - 1 Mile
Lower

FED USGS USGS40000152494

Organization ID:	USGS-CA			
Organization Name:	USGS California Water Science Center			
Monitor Location:	007N012W02R004S	Type:	Well	
Description:	Not Reported	HUC:	18090206	
Drainage Area:	Not Reported	Drainage Area Units:	Not Reported	
Contrib Drainage Area:	Not Reported	Contrib Drainage Area Unts:	Not Reported	
Aquifer:	Basin and Range basin-fill aquifers			
Formation Type:	Not Reported	Aquifer Type:	Not Reported	
Construction Date:	Not Reported	Well Depth:	Not Reported	

GEOCHECK® - PHYSICAL SETTING SOURCE MAP FINDINGS

Well Depth Units:	Not Reported	Well Hole Depth:	Not Reported
Well Hole Depth Units:	Not Reported		

S77
WNW
1/2 - 1 Mile
Lower

FED USGS USGS40000152493

Organization ID:	USGS-CA		
Organization Name:	USGS California Water Science Center		
Monitor Location:	007N012W02R003S	Type:	Well
Description:	Not Reported	HUC:	18090206
Drainage Area:	Not Reported	Drainage Area Units:	Not Reported
Contrib Drainage Area:	Not Reported	Contrib Drainage Area Unts:	Not Reported
Aquifer:	Basin and Range basin-fill aquifers		
Formation Type:	Not Reported	Aquifer Type:	Not Reported
Construction Date:	Not Reported	Well Depth:	Not Reported
Well Depth Units:	Not Reported	Well Hole Depth:	300
Well Hole Depth Units:	ft		

78
NW
1/2 - 1 Mile
Lower

FED USGS USGS40000152603

Organization ID:	USGS-CA		
Organization Name:	USGS California Water Science Center		
Monitor Location:	007N012W02Z002S	Type:	Well
Description:	Not Reported	HUC:	18090206
Drainage Area:	Not Reported	Drainage Area Units:	Not Reported
Contrib Drainage Area:	Not Reported	Contrib Drainage Area Unts:	Not Reported
Aquifer:	Basin and Range basin-fill aquifers		
Formation Type:	Not Reported	Aquifer Type:	Not Reported
Construction Date:	19080101	Well Depth:	Not Reported
Well Depth Units:	Not Reported	Well Hole Depth:	500
Well Hole Depth Units:	ft		

T79
South
1/2 - 1 Mile
Higher

FED USGS USGS40000151941

Organization ID:	USGS-CA		
Organization Name:	USGS California Water Science Center		
Monitor Location:	007N012W13Z002S	Type:	Well
Description:	Not Reported	HUC:	18090206
Drainage Area:	Not Reported	Drainage Area Units:	Not Reported
Contrib Drainage Area:	Not Reported	Contrib Drainage Area Unts:	Not Reported
Aquifer:	Basin and Range basin-fill aquifers		
Formation Type:	Not Reported	Aquifer Type:	Not Reported
Construction Date:	19050101	Well Depth:	Not Reported
Well Depth Units:	Not Reported	Well Hole Depth:	580
Well Hole Depth Units:	ft		

GEOCHECK® - PHYSICAL SETTING SOURCE MAP FINDINGS

Map ID
Direction
Distance
Elevation

Database EDR ID Number

U80
SE
1/2 - 1 Mile
Higher

FED USGS USGS40000152101

Organization ID:	USGS-CA		
Organization Name:	USGS California Water Science Center		
Monitor Location:	007N011W07P002S	Type:	Well
Description:	Not Reported	HUC:	18090206
Drainage Area:	Not Reported	Drainage Area Units:	Not Reported
Contrib Drainage Area:	Not Reported	Contrib Drainage Area Unts:	Not Reported
Aquifer:	Basin and Range basin-fill aquifers		
Formation Type:	Not Reported	Aquifer Type:	Not Reported
Construction Date:	Not Reported	Well Depth:	Not Reported
Well Depth Units:	Not Reported	Well Hole Depth:	Not Reported
Well Hole Depth Units:	Not Reported		

V81
SSW
1/2 - 1 Mile
Higher

FED USGS USGS40000151942

Organization ID:	USGS-CA		
Organization Name:	USGS California Water Science Center		
Monitor Location:	007N012W13C001S	Type:	Well
Description:	Not Reported	HUC:	18090206
Drainage Area:	Not Reported	Drainage Area Units:	Not Reported
Contrib Drainage Area:	Not Reported	Contrib Drainage Area Unts:	Not Reported
Aquifer:	Basin and Range basin-fill aquifers		
Formation Type:	Not Reported	Aquifer Type:	Not Reported
Construction Date:	Not Reported	Well Depth:	375
Well Depth Units:	ft	Well Hole Depth:	375
Well Hole Depth Units:	ft		

V82
SSW
1/2 - 1 Mile
Higher

CA WELLS CADDW0000019071

Well ID:	1900817-001	Well Type:	MUNICIPAL
Source:	Department of Health Services		
Other Name:	WELL 01	GAMA PFAS Testing:	Not Reported
Groundwater Quality Data:	https://gamagroundwater.waterboards.ca.gov/gama/gamamap/public/GamaDataDisplay.asp?dataset=DHS&samp_date=&global_id=&assigned_name=1900817-001&store_num=		
GeoTracker Data:	Not Reported		

T83
South
1/2 - 1 Mile
Higher

FED USGS USGS40000151919

Organization ID:	USGS-CA		
Organization Name:	USGS California Water Science Center		
Monitor Location:	007N012W13B001S	Type:	Well

GEOCHECK® - PHYSICAL SETTING SOURCE MAP FINDINGS

Description:	Not Reported	HUC:	18090206
Drainage Area:	Not Reported	Drainage Area Units:	Not Reported
Contrib Drainage Area:	Not Reported	Contrib Drainage Area Units:	Not Reported
Aquifer:	Basin and Range basin-fill aquifers	Aquifer Type:	Not Reported
Formation Type:	Not Reported	Well Depth:	Not Reported
Construction Date:	Not Reported	Well Hole Depth:	300
Well Depth Units:	Not Reported		
Well Hole Depth Units:	ft		

Ground water levels,Number of Measurements:	2	Level reading date:	1963-09-26
Feet below surface:	154.60	Feet to sea level:	Not Reported
Note:	Not Reported		

Level reading date:	1963-09-01	Feet below surface:	155.00
Feet to sea level:	Not Reported	Note:	Not Reported

**U84
SE
1/2 - 1 Mile
Higher**

CA WELLS CADWR8000011822

State Well #:	07N11W07P001S	Station ID:	9936
Well Name:	Not Reported	Well Use:	Unknown
Well Type:	Unknown	Well Depth:	0
Basin Name:	Antelope Valley	Well Completion Rpt #:	Not Reported

**85
South
1/2 - 1 Mile
Higher**

CA WELLS CADWR8000011764

State Well #:	07N12W13B001S	Station ID:	27873
Well Name:	Not Reported	Well Use:	Unknown
Well Type:	Unknown	Well Depth:	0
Basin Name:	Antelope Valley	Well Completion Rpt #:	Not Reported

**86
East
1/2 - 1 Mile
Higher**

FED USGS USGS40000152286

Organization ID:	USGS-CA	Type:	Well
Organization Name:	USGS California Water Science Center	HUC:	18090206
Monitor Location:	007N011W07F002S	Drainage Area Units:	Not Reported
Description:	Not Reported	Contrib Drainage Area Units:	Not Reported
Drainage Area:	Not Reported	Aquifer Type:	Not Reported
Contrib Drainage Area:	Not Reported	Well Depth:	Not Reported
Aquifer:	Basin and Range basin-fill aquifers	Well Hole Depth:	254
Formation Type:	Not Reported		
Construction Date:	Not Reported		
Well Depth Units:	Not Reported		
Well Hole Depth Units:	ft		

Ground water levels,Number of Measurements:	1	Level reading date:	1963-11-01
Feet below surface:	94.00	Feet to sea level:	Not Reported

GEOCHECK® - PHYSICAL SETTING SOURCE MAP FINDINGS

Note: Not Reported

W87
WSW
1/2 - 1 Mile
Lower

CA WELLS 7517

Seq:	7517	Prim sta c:	07N/12W-11J02 S
Frds no:	1900810001	County:	19
District:	49	User id:	19C
System no:	1900810	Water type:	G
Source nam:	WELL 02	Station ty:	WELL/AMBNT/MUN/INTAKE
Latitude:	344231.0	Longitude:	1180655.0
Precision:	3	Status:	AR
Comment 1:	Not Reported	Comment 2:	Not Reported
Comment 3:	Not Reported	Comment 4:	Not Reported
Comment 5:	Not Reported	Comment 6:	Not Reported
Comment 7:	Not Reported		
System no:	1900810	System nam:	Airplane Trailer Park
Hqname:	Not Reported	Address:	Not Reported
City:	Not Reported	State:	Not Reported
Zip:	Not Reported	Zip ext:	Not Reported
Pop serv:	0	Connection:	0
Area serve:	Not Reported		

88
WNW
1/2 - 1 Mile
Lower

FED USGS USGS40000152451

Organization ID:	USGS-CA	Type:	Well
Organization Name:	USGS California Water Science Center	HUC:	18090206
Monitor Location:	007N012W11A001S	Drainage Area Units:	Not Reported
Description:	Not Reported	Contrib Drainage Area Unts:	Not Reported
Drainage Area:	Not Reported		
Contrib Drainage Area:	Not Reported		
Aquifer:	Basin and Range basin-fill aquifers	Aquifer Type:	Not Reported
Formation Type:	Not Reported	Well Depth:	Not Reported
Construction Date:	Not Reported	Well Hole Depth:	Not Reported
Well Depth Units:	Not Reported		
Well Hole Depth Units:	Not Reported		

S89
WNW
1/2 - 1 Mile
Lower

CA WELLS CADWR8000012015

State Well #:	07N12W02R001S	Station ID:	39859
Well Name:	Not Reported	Well Use:	Unknown
Well Type:	Unknown	Well Depth:	0
Basin Name:	Antelope Valley	Well Completion Rpt #:	Not Reported

GEOCHECK® - PHYSICAL SETTING SOURCE MAP FINDINGS

Map ID
Direction
Distance
Elevation

Database EDR ID Number

S90
WNW
1/2 - 1 Mile
Lower

CA WELLS CADWR8000012016

State Well #:	07N12W02R002S	Station ID:	29041
Well Name:	Not Reported	Well Use:	Unknown
Well Type:	Unknown	Well Depth:	0
Basin Name:	Antelope Valley	Well Completion Rpt #:	Not Reported

W91
WSW
1/2 - 1 Mile
Lower

CA WELLS CADDW0000017500

Well ID:	1900810-001	Well Type:	MUNICIPAL
Source:	Department of Health Services		
Other Name:	WELL 02	GAMA PFAS Testing:	Not Reported
Groundwater Quality Data:	https://gamagroundwater.waterboards.ca.gov/gama/gamamap/public/GamaDataDisplay.asp?dataset=DHS&samp_date=&global_id=&assigned_name=1900810-001&store_num=		
GeoTracker Data:	Not Reported		

X92
SW
1/2 - 1 Mile
Higher

FED USGS USGS40000152115

Organization ID:	USGS-CA		
Organization Name:	USGS California Water Science Center		
Monitor Location:	007N012W11R003S	Type:	Well
Description:	Not Reported	HUC:	18090206
Drainage Area:	Not Reported	Drainage Area Units:	Not Reported
Contrib Drainage Area:	Not Reported	Contrib Drainage Area Unts:	Not Reported
Aquifer:	Basin and Range basin-fill aquifers		
Formation Type:	Not Reported	Aquifer Type:	Not Reported
Construction Date:	Not Reported	Well Depth:	Not Reported
Well Depth Units:	Not Reported	Well Hole Depth:	Not Reported
Well Hole Depth Units:	Not Reported		

Ground water levels,Number of Measurements:	2	Level reading date:	1963-09-18
Feet below surface:	135.70	Feet to sea level:	Not Reported
Note:	Not Reported		

Level reading date:	1963-09-01	Feet below surface:	136.00
Feet to sea level:	Not Reported	Note:	Not Reported

U93
SE
1/2 - 1 Mile
Higher

FED USGS USGS40000152062

Organization ID:	USGS-CA		
Organization Name:	USGS California Water Science Center		
Monitor Location:	007N011W07P001S	Type:	Well

GEOCHECK® - PHYSICAL SETTING SOURCE MAP FINDINGS

Description:	Not Reported	HUC:	18090206
Drainage Area:	Not Reported	Drainage Area Units:	Not Reported
Contrib Drainage Area:	Not Reported	Contrib Drainage Area Unts:	Not Reported
Aquifer:	Basin and Range basin-fill aquifers		
Formation Type:	Not Reported	Aquifer Type:	Not Reported
Construction Date:	Not Reported	Well Depth:	Not Reported
Well Depth Units:	Not Reported	Well Hole Depth:	360
Well Hole Depth Units:	ft		

Ground water levels,Number of Measurements:	1	Level reading date:	1963-11-01
Feet below surface:	94.00	Feet to sea level:	Not Reported
Note:	Not Reported		

**W94
WSW
1/2 - 1 Mile
Lower**

FED USGS USGS40000152189

Organization ID:	USGS-CA		
Organization Name:	USGS California Water Science Center		
Monitor Location:	007N012W11J001S	Type:	Well
Description:	Not Reported	HUC:	18090206
Drainage Area:	Not Reported	Drainage Area Units:	Not Reported
Contrib Drainage Area:	Not Reported	Contrib Drainage Area Unts:	Not Reported
Aquifer:	Basin and Range basin-fill aquifers		
Formation Type:	Not Reported	Aquifer Type:	Not Reported
Construction Date:	19580101	Well Depth:	Not Reported
Well Depth Units:	Not Reported	Well Hole Depth:	250
Well Hole Depth Units:	ft		

**W95
WSW
1/2 - 1 Mile
Lower**

FED USGS USGS40000152190

Organization ID:	USGS-CA		
Organization Name:	USGS California Water Science Center		
Monitor Location:	007N012W11J002S	Type:	Well
Description:	Not Reported	HUC:	18090206
Drainage Area:	Not Reported	Drainage Area Units:	Not Reported
Contrib Drainage Area:	Not Reported	Contrib Drainage Area Unts:	Not Reported
Aquifer:	Basin and Range basin-fill aquifers		
Formation Type:	Not Reported	Aquifer Type:	Not Reported
Construction Date:	19560101	Well Depth:	Not Reported
Well Depth Units:	Not Reported	Well Hole Depth:	100
Well Hole Depth Units:	ft		

Ground water levels,Number of Measurements:	3	Level reading date:	1963-09-18
Feet below surface:	68.82	Feet to sea level:	Not Reported
Note:	Not Reported		

Level reading date:	1963-09-01	Feet below surface:	69.00
Feet to sea level:	Not Reported	Note:	Not Reported

Level reading date:	1956	Feet below surface:	50
Feet to sea level:	Not Reported		
Note:	Other conditions existed that would affect the measured water level.		

GEOCHECK® - PHYSICAL SETTING SOURCE MAP FINDINGS

Map ID
Direction
Distance
Elevation

Database EDR ID Number

X96
SW
1/2 - 1 Mile
Higher

FED USGS USGS40000152103

Organization ID:	USGS-CA		
Organization Name:	USGS California Water Science Center		
Monitor Location:	007N012W11R002S	Type:	Well
Description:	Not Reported	HUC:	18090206
Drainage Area:	Not Reported	Drainage Area Units:	Not Reported
Contrib Drainage Area:	Not Reported	Contrib Drainage Area Units:	Not Reported
Aquifer:	Basin and Range basin-fill aquifers		
Formation Type:	Not Reported	Aquifer Type:	Not Reported
Construction Date:	19180101	Well Depth:	300
Well Depth Units:	ft	Well Hole Depth:	300
Well Hole Depth Units:	ft		

Y97
WNW
1/2 - 1 Mile
Lower

CA WELLS 7516

Seq:	7516	Prim sta c:	07N/12W-11E01 S
Frds no:	1910070011	County:	19
District:	15	User id:	MET
System no:	1910070	Water type:	G
Source nam:	WELL 15	Station ty:	WELL/AMBNT/MUN/INTAKE/SUPPLY
Latitude:	344300.0	Longitude:	1180700.0
Precision:	8	Status:	AU
Comment 1:	Not Reported	Comment 2:	Not Reported
Comment 3:	Not Reported	Comment 4:	Not Reported
Comment 5:	Not Reported	Comment 6:	Not Reported
Comment 7:	Not Reported		

System no:	1910070	System nam:	Los Angeles Co Ww Dist 4 & 34-Lancaster
Hqname:	LOS ANGELES CO WW DIST 4 & 34	Address:	900 S. FREMONT, 9TH FLOOR
City:	ALHAMBRA	State:	CA
Zip:	91803	Zip ext:	Not Reported
Pop serv:	101728	Connection:	32197
Area serve:	LANCASTER/WEST PALMDALE		

Sample date:	20-MAR-18	Finding:	2.7
Chemical:	ARSENIC	Report units:	UG/L
Dir:	2.		

Sample date:	21-FEB-18	Finding:	2.6
Chemical:	ARSENIC	Report units:	UG/L
Dir:	2.		

Sample date:	10-JAN-18	Finding:	2.5
Chemical:	ARSENIC	Report units:	UG/L
Dir:	2.		

Sample date:	18-DEC-17	Finding:	2.5
Chemical:	ARSENIC	Report units:	UG/L
Dir:	2.		

Sample date:	29-NOV-17	Finding:	2.3
--------------	-----------	----------	-----

GEOCHECK® - PHYSICAL SETTING SOURCE MAP FINDINGS

Chemical: Dir:	ARSENIC 2.	Report units:	UG/L
Sample date: Chemical: Dir:	26-SEP-17 CHROMIUM (TOTAL) 10.	Finding: Report units:	16. UG/L
Sample date: Chemical: Dir:	25-JAN-17 CHROMIUM, HEXAVALENT 1.	Finding: Report units:	16.041 UG/L
Sample date: Chemical: Dir:	25-JAN-17 ARSENIC 2.	Finding: Report units:	2.23 UG/L
Sample date: Chemical: Dir:	25-OCT-16 ARSENIC 2.	Finding: Report units:	2.23 UG/L
Sample date: Chemical: Dir:	25-OCT-16 CHROMIUM, HEXAVALENT 1.	Finding: Report units:	16.744 UG/L
Sample date: Chemical: Dir:	25-JUL-16 ARSENIC 2.	Finding: Report units:	2.46 UG/L
Sample date: Chemical: Dir:	25-JUL-16 CHROMIUM, HEXAVALENT 1.	Finding: Report units:	16.245 UG/L
Sample date: Chemical: Dir:	12-MAY-16 CHROMIUM, HEXAVALENT 1.	Finding: Report units:	16.064 UG/L
Sample date: Chemical: Dir:	12-MAY-16 ARSENIC 2.	Finding: Report units:	2.81 UG/L
Sample date: Chemical: Dir:	19-APR-16 CHROMIUM, HEXAVALENT 1.	Finding: Report units:	16.919 UG/L
Sample date: Chemical: Dir:	19-APR-16 ARSENIC 2.	Finding: Report units:	2.59 UG/L
Sample date: Chemical: Dir:	28-MAR-16 BICARBONATE ALKALINITY 0.	Finding: Report units:	108. MG/L
Sample date: Chemical: Dir:	28-MAR-16 TOTAL DISSOLVED SOLIDS 0.	Finding: Report units:	172. MG/L
Sample date: Chemical: Dir:	28-MAR-16 FLUORIDE (F) (NATURAL-SOURCE) 0.1	Finding: Report units:	0.365 MG/L
Sample date: Chemical: Dir:	28-MAR-16 SULFATE 0.5	Finding: Report units:	15.3 MG/L

GEOCHECK® - PHYSICAL SETTING SOURCE MAP FINDINGS

Sample date:	28-MAR-16	Finding:	4.83
Chemical:	CHLORIDE	Report units:	MG/L
Dir:	0.		
Sample date:	28-MAR-16	Finding:	20.3
Chemical:	SODIUM	Report units:	MG/L
Dir:	0.		
Sample date:	28-MAR-16	Finding:	4.05
Chemical:	MAGNESIUM	Report units:	MG/L
Dir:	0.		
Sample date:	28-MAR-16	Finding:	25.4
Chemical:	CALCIUM	Report units:	MG/L
Dir:	0.		
Sample date:	28-MAR-16	Finding:	80.
Chemical:	HARDNESS (TOTAL) AS CaCO ₃	Report units:	MG/L
Dir:	0.		
Sample date:	28-MAR-16	Finding:	108.
Chemical:	ALKALINITY (TOTAL) AS CaCO ₃	Report units:	MG/L
Dir:	0.		
Sample date:	28-MAR-16	Finding:	7.54
Chemical:	PH, LABORATORY	Report units:	Not Reported
Dir:	0.		
Sample date:	28-MAR-16	Finding:	242.
Chemical:	SPECIFIC CONDUCTANCE	Report units:	US
Dir:	0.		
Sample date:	26-JAN-16	Finding:	2.55
Chemical:	ARSENIC	Report units:	UG/L
Dir:	2.		
Sample date:	26-JAN-16	Finding:	2.55
Chemical:	ARSENIC	Report units:	UG/L
Dir:	2.		
Sample date:	26-JAN-16	Finding:	16.802
Chemical:	CHROMIUM, HEXAVALENT	Report units:	UG/L
Dir:	1.		
Sample date:	26-JAN-16	Finding:	16.802
Chemical:	CHROMIUM, HEXAVALENT	Report units:	UG/L
Dir:	1.		
Sample date:	17-NOV-15	Finding:	16.572
Chemical:	CHROMIUM, HEXAVALENT	Report units:	UG/L
Dir:	1.		
Sample date:	29-OCT-15	Finding:	2.66
Chemical:	ARSENIC	Report units:	UG/L
Dir:	2.		
Sample date:	18-AUG-15	Finding:	2.93
Chemical:	ARSENIC	Report units:	UG/L
Dir:	2.		
Sample date:	09-JUN-15	Finding:	2.79
Chemical:	ARSENIC	Report units:	UG/L

GEOCHECK® - PHYSICAL SETTING SOURCE MAP FINDINGS

Dir:	2.		
Sample date:	09-JUN-15	Finding:	17.263
Chemical:	CHROMIUM, HEXAVALENT	Report units:	UG/L
Dir:	1.		
Sample date:	07-MAY-15	Finding:	3.3
Chemical:	ARSENIC	Report units:	UG/L
Dir:	2.		
Sample date:	13-APR-15	Finding:	2.98
Chemical:	ARSENIC	Report units:	UG/L
Dir:	2.		
Sample date:	04-MAR-15	Finding:	17.243
Chemical:	CHROMIUM, HEXAVALENT	Report units:	UG/L
Dir:	1.		
Sample date:	04-MAR-15	Finding:	3.03
Chemical:	ARSENIC	Report units:	UG/L
Dir:	2.		
Sample date:	05-FEB-15	Finding:	2.88
Chemical:	ARSENIC	Report units:	UG/L
Dir:	2.		
Sample date:	12-JAN-15	Finding:	2.92
Chemical:	ARSENIC	Report units:	UG/L
Dir:	2.		
Sample date:	08-DEC-14	Finding:	2.97
Chemical:	ARSENIC	Report units:	UG/L
Dir:	2.		
Sample date:	08-DEC-14	Finding:	16.4
Chemical:	CHROMIUM, HEXAVALENT	Report units:	UG/L
Dir:	1.		
Sample date:	10-NOV-14	Finding:	3.1
Chemical:	ARSENIC	Report units:	UG/L
Dir:	2.		
Sample date:	14-OCT-14	Finding:	3.24
Chemical:	ARSENIC	Report units:	UG/L
Dir:	2.		
Sample date:	10-SEP-14	Finding:	3.18
Chemical:	ARSENIC	Report units:	UG/L
Dir:	2.		
Sample date:	19-AUG-14	Finding:	2.96
Chemical:	ARSENIC	Report units:	UG/L
Dir:	2.		
Sample date:	22-JUL-14	Finding:	3.06
Chemical:	ARSENIC	Report units:	UG/L
Dir:	2.		
Sample date:	24-JUN-14	Finding:	2.9
Chemical:	ARSENIC	Report units:	UG/L
Dir:	2.		

GEOCHECK® - PHYSICAL SETTING SOURCE MAP FINDINGS

Sample date:	13-MAY-14	Finding:	0.832
Chemical:	GROSS ALPHA COUNTING ERROR	Report units:	PCI/L
Dir:	0.		
Sample date:	13-MAY-14	Finding:	0.474
Chemical:	RADIUM 228 COUNTING ERROR	Report units:	PCI/L
Dir:	0.		
Sample date:	13-MAY-14	Finding:	0.113
Chemical:	RADIUM 226 COUNTING ERROR	Report units:	PCI/L
Dir:	0.		
Sample date:	13-MAY-14	Finding:	0.516
Chemical:	URANIUM COUNTING ERROR	Report units:	PCI/L
Dir:	0.		
Sample date:	07-MAY-14	Finding:	2.89
Chemical:	ARSENIC	Report units:	UG/L
Dir:	2.		
Sample date:	08-APR-14	Finding:	2.74
Chemical:	ARSENIC	Report units:	UG/L
Dir:	2.		
Sample date:	18-MAR-14	Finding:	2.65
Chemical:	ARSENIC	Report units:	UG/L
Dir:	2.		
Sample date:	10-FEB-14	Finding:	3.14
Chemical:	ARSENIC	Report units:	UG/L
Dir:	2.		
Sample date:	22-JAN-14	Finding:	3.18
Chemical:	ARSENIC	Report units:	UG/L
Dir:	2.		
Sample date:	05-DEC-13	Finding:	2.68
Chemical:	ARSENIC	Report units:	UG/L
Dir:	2.		
Sample date:	05-NOV-13	Finding:	2.69
Chemical:	ARSENIC	Report units:	UG/L
Dir:	2.		
Sample date:	22-OCT-13	Finding:	2.07
Chemical:	ARSENIC	Report units:	UG/L
Dir:	2.		
Sample date:	04-SEP-13	Finding:	2.67
Chemical:	ARSENIC	Report units:	UG/L
Dir:	2.		
Sample date:	07-AUG-13	Finding:	2.65
Chemical:	ARSENIC	Report units:	UG/L
Dir:	2.		
Sample date:	24-JUL-13	Finding:	2.91
Chemical:	ARSENIC	Report units:	UG/L
Dir:	2.		
Sample date:	10-JUN-13	Finding:	2.57
Chemical:	ARSENIC	Report units:	UG/L

GEOCHECK® - PHYSICAL SETTING SOURCE MAP FINDINGS

Dir:	2.		
Sample date:	21-MAY-13	Finding:	2.67
Chemical:	ARSENIC	Report units:	UG/L
Dir:	2.		
Sample date:	11-APR-13	Finding:	2.75
Chemical:	ARSENIC	Report units:	UG/L
Dir:	2.		
Sample date:	11-MAR-13	Finding:	23.6
Chemical:	SODIUM	Report units:	MG/L
Dir:	0.		
Sample date:	11-MAR-13	Finding:	26.
Chemical:	CALCIUM	Report units:	MG/L
Dir:	0.		
Sample date:	11-MAR-13	Finding:	75.
Chemical:	HARDNESS (TOTAL) AS CaCO3	Report units:	MG/L
Dir:	0.		
Sample date:	11-MAR-13	Finding:	96.
Chemical:	ALKALINITY (TOTAL) AS CaCO3	Report units:	MG/L
Dir:	0.		
Sample date:	11-MAR-13	Finding:	7.5
Chemical:	PH, LABORATORY	Report units:	Not Reported
Dir:	0.		
Sample date:	11-MAR-13	Finding:	252.
Chemical:	SPECIFIC CONDUCTANCE	Report units:	US
Dir:	0.		
Sample date:	11-MAR-13	Finding:	2.6
Chemical:	ARSENIC	Report units:	UG/L
Dir:	2.		
Sample date:	11-MAR-13	Finding:	4.17
Chemical:	CHLORIDE	Report units:	MG/L
Dir:	0.		
Sample date:	11-MAR-13	Finding:	0.22
Chemical:	TURBIDITY, LABORATORY	Report units:	NTU
Dir:	0.1		
Sample date:	11-MAR-13	Finding:	170.
Chemical:	TOTAL DISSOLVED SOLIDS	Report units:	MG/L
Dir:	0.		
Sample date:	11-MAR-13	Finding:	7.02
Chemical:	SELENIUM	Report units:	UG/L
Dir:	5.		
Sample date:	11-MAR-13	Finding:	35.9
Chemical:	CHROMIUM (TOTAL)	Report units:	UG/L
Dir:	10.		
Sample date:	11-MAR-13	Finding:	8.67
Chemical:	ARSENIC	Report units:	UG/L
Dir:	2.		

GEOCHECK® - PHYSICAL SETTING SOURCE MAP FINDINGS

Sample date:	11-MAR-13	Finding:	0.312
Chemical:	FLUORIDE (F) (NATURAL-SOURCE)	Report units:	MG/L
Dir:	0.1		
Sample date:	11-MAR-13	Finding:	13.5
Chemical:	SULFATE	Report units:	MG/L
Dir:	0.5		
Sample date:	12-FEB-13	Finding:	2.51
Chemical:	ARSENIC	Report units:	UG/L
Dir:	2.		
Sample date:	08-JAN-13	Finding:	2.22
Chemical:	ARSENIC	Report units:	UG/L
Dir:	2.		
Sample date:	12-DEC-12	Finding:	2.82
Chemical:	ARSENIC	Report units:	UG/L
Dir:	2.		
Sample date:	08-NOV-12	Finding:	2.49
Chemical:	ARSENIC	Report units:	UG/L
Dir:	2.		
Sample date:	03-OCT-12	Finding:	2.39
Chemical:	ARSENIC	Report units:	UG/L
Dir:	2.		
Sample date:	26-SEP-12	Finding:	2.38
Chemical:	ARSENIC	Report units:	UG/L
Dir:	2.		
Sample date:	08-AUG-12	Finding:	2.45
Chemical:	ARSENIC	Report units:	UG/L
Dir:	2.		
Sample date:	26-JUL-12	Finding:	2.54
Chemical:	ARSENIC	Report units:	UG/L
Dir:	2.		
Sample date:	21-JUN-12	Finding:	0.734
Chemical:	URANIUM COUNTING ERROR	Report units:	PCI/L
Dir:	0.		
Sample date:	21-JUN-12	Finding:	0.913
Chemical:	GROSS ALPHA COUNTING ERROR	Report units:	PCI/L
Dir:	0.		
Sample date:	21-JUN-12	Finding:	2.65
Chemical:	ARSENIC	Report units:	UG/L
Dir:	2.		
Sample date:	24-MAY-12	Finding:	2.5
Chemical:	ARSENIC	Report units:	UG/L
Dir:	2.		
Sample date:	12-APR-12	Finding:	2.38
Chemical:	ARSENIC	Report units:	UG/L
Dir:	2.		
Sample date:	06-MAR-12	Finding:	2.46
Chemical:	ARSENIC	Report units:	UG/L

GEOCHECK® - PHYSICAL SETTING SOURCE MAP FINDINGS

Dir:	2.	Finding:	2.48
Sample date:	09-FEB-12	Report units:	UG/L
Chemical:	ARSENIC		
Dir:	2.		
Sample date:	12-JAN-12	Finding:	2.36
Chemical:	ARSENIC	Report units:	UG/L
Dir:	2.		

**Y98
WNW
1/2 - 1 Mile
Lower**

CA WELLS 7518

Seq:	7518	Prim sta c:	07N/12W-11M01 S
Frds no:	1910070010	County:	19
District:	15	User id:	MET
System no:	1910070	Water type:	G
Source nam:	WELL 14 - DESTROYED	Station ty:	WELL/AMBNT/MUN/INTAKE/SUPPLY
Latitude:	344300.0	Longitude:	1180700.0
Precision:	8	Status:	DS
Comment 1:	Not Reported	Comment 2:	Not Reported
Comment 3:	Not Reported	Comment 4:	Not Reported
Comment 5:	Not Reported	Comment 6:	Not Reported
Comment 7:	Not Reported		

System no:	1910070	System nam:	Los Angeles Co Ww Dist 4 & 34-Lancaster
Hqname:	LOS ANGELES CO WW DIST 4 & 34	Address:	900 S. FREMONT, 9TH FLOOR
City:	ALHAMBRA	State:	CA
Zip:	91803	Zip ext:	Not Reported
Pop serv:	101728	Connection:	32197
Area serve:	LANCASTER/WEST PALMDALE		

**X99
SW
1/2 - 1 Mile
Higher**

CA WELLS CADWR8000011845

State Well #:	07N12W11R003S	Station ID:	5367
Well Name:	Not Reported	Well Use:	Unknown
Well Type:	Unknown	Well Depth:	0
Basin Name:	Antelope Valley	Well Completion Rpt #:	Not Reported

**100
SSE
1/2 - 1 Mile
Higher**

FED USGS USGS40000151940

Organization ID:	USGS-CA	Type:	Well
Organization Name:	USGS California Water Science Center	HUC:	18090206
Monitor Location:	007N011W18Z001S	Drainage Area Units:	Not Reported
Description:	Not Reported	Contrib Drainage Area Unts:	Not Reported
Drainage Area:	Not Reported		
Contrib Drainage Area:	Not Reported		
Aquifer:	Basin and Range basin-fill aquifers	Aquifer Type:	Not Reported
Formation Type:	Not Reported	Well Depth:	Not Reported
Construction Date:	19050101		

GEOCHECK® - PHYSICAL SETTING SOURCE MAP FINDINGS

Well Depth Units: Not Reported Well Hole Depth: 335
 Well Hole Depth Units: ft

**101
SW
1/2 - 1 Mile
Higher**

FED USGS USGS40000151998

Organization ID:	USGS-CA		
Organization Name:	USGS California Water Science Center		
Monitor Location:	007N012W14A001S	Type:	Well
Description:	Not Reported	HUC:	18090206
Drainage Area:	Not Reported	Drainage Area Units:	Not Reported
Contrib Drainage Area:	Not Reported	Contrib Drainage Area Unts:	Not Reported
Aquifer:	Basin and Range basin-fill aquifers		
Formation Type:	Not Reported	Aquifer Type:	Not Reported
Construction Date:	19510101	Well Depth:	Not Reported
Well Depth Units:	Not Reported	Well Hole Depth:	300
Well Hole Depth Units:	ft		

**Z102
NW
1/2 - 1 Mile
Lower**

FED USGS USGS40000152621

Organization ID:	USGS-CA		
Organization Name:	USGS California Water Science Center		
Monitor Location:	007N012W02J001S	Type:	Well
Description:	Not Reported	HUC:	18090206
Drainage Area:	Not Reported	Drainage Area Units:	Not Reported
Contrib Drainage Area:	Not Reported	Contrib Drainage Area Unts:	Not Reported
Aquifer:	Basin and Range basin-fill aquifers		
Formation Type:	Not Reported	Aquifer Type:	Not Reported
Construction Date:	Not Reported	Well Depth:	Not Reported
Well Depth Units:	Not Reported	Well Hole Depth:	Not Reported
Well Hole Depth Units:	Not Reported		

**Z103
NW
1/2 - 1 Mile
Lower**

FED USGS USGS40000152622

Organization ID:	USGS-CA		
Organization Name:	USGS California Water Science Center		
Monitor Location:	007N012W02J002S	Type:	Well
Description:	Not Reported	HUC:	18090206
Drainage Area:	Not Reported	Drainage Area Units:	Not Reported
Contrib Drainage Area:	Not Reported	Contrib Drainage Area Unts:	Not Reported
Aquifer:	Basin and Range basin-fill aquifers		
Formation Type:	Not Reported	Aquifer Type:	Not Reported
Construction Date:	Not Reported	Well Depth:	Not Reported
Well Depth Units:	Not Reported	Well Hole Depth:	Not Reported
Well Hole Depth Units:	Not Reported		

GEOCHECK® - PHYSICAL SETTING SOURCE MAP FINDINGS

Map ID
Direction
Distance
Elevation

Database EDR ID Number

104
ESE
1/2 - 1 Mile
Higher

CA WELLS CADWR8000011855

State Well #:	07N11W07Q001S	Station ID:	9937
Well Name:	Not Reported	Well Use:	Unknown
Well Type:	Unknown	Well Depth:	0
Basin Name:	Antelope Valley	Well Completion Rpt #:	Not Reported

X105
SW
1/2 - 1 Mile
Higher

FED USGS USGS40000152069

Organization ID:	USGS-CA		
Organization Name:	USGS California Water Science Center		
Monitor Location:	007N012W11R001S	Type:	Well
Description:	Not Reported	HUC:	18090206
Drainage Area:	Not Reported	Drainage Area Units:	Not Reported
Contrib Drainage Area:	Not Reported	Contrib Drainage Area Unts:	Not Reported
Aquifer:	Basin and Range basin-fill aquifers		
Formation Type:	Not Reported	Aquifer Type:	Not Reported
Construction Date:	Not Reported	Well Depth:	Not Reported
Well Depth Units:	Not Reported	Well Hole Depth:	6
Well Hole Depth Units:	ft		

GEOCHECK® - PHYSICAL SETTING SOURCE MAP FINDINGS

Map ID
Direction
Distance

Database EDR ID Number

1

North

1/4 - 1/2 Mile

OIL_GAS

CAOG14000005478

API #: 0403705780
Well Status: Plugged
Lease Name: Comer
Area Name: Any Area
Confidential Well: N
Spud Date: Not Reported

Well #: 1
Well Type: Dry Hole
Field Name: Any Field
GIS Source: hud
Directionally Drilled: N

GEOCHECK® - PHYSICAL SETTING SOURCE MAP FINDINGS RADON

AREA RADON INFORMATION

State Database: CA Radon

Radon Test Results

Zipcode	Num Tests	> 4 pCi/L
93535	21	0

Federal EPA Radon Zone for LOS ANGELES County: 2

- Note: Zone 1 indoor average level > 4 pCi/L.
 : Zone 2 indoor average level >= 2 pCi/L and <= 4 pCi/L.
 : Zone 3 indoor average level < 2 pCi/L.

Federal Area Radon Information for LOS ANGELES COUNTY, CA

Number of sites tested: 63

Area	Average Activity	% <4 pCi/L	% 4-20 pCi/L	% >20 pCi/L
Living Area - 1st Floor	0.711 pCi/L	98%	2%	0%
Living Area - 2nd Floor	Not Reported	Not Reported	Not Reported	Not Reported
Basement	0.933 pCi/L	100%	0%	0%

PHYSICAL SETTING SOURCE RECORDS SEARCHED

TOPOGRAPHIC INFORMATION

USGS 7.5' Digital Elevation Model (DEM)

Source: United States Geologic Survey

EDR acquired the USGS 7.5' Digital Elevation Model in 2002 and updated it in 2006. The 7.5 minute DEM corresponds to the USGS 1:24,000- and 1:25,000-scale topographic quadrangle maps. The DEM provides elevation data with consistent elevation units and projection.

Current USGS 7.5 Minute Topographic Map

Source: U.S. Geological Survey

HYDROLOGIC INFORMATION

Flood Zone Data: This data was obtained from the Federal Emergency Management Agency (FEMA). It depicts 100-year and 500-year flood zones as defined by FEMA. It includes the National Flood Hazard Layer (NFHL) which incorporates Flood Insurance Rate Map (FIRM) data and Q3 data from FEMA in areas not covered by NFHL.

Source: FEMA

Telephone: 877-336-2627

Date of Government Version: 2003, 2015

NWI: National Wetlands Inventory. This data, available in select counties across the country, was obtained by EDR in 2002, 2005 and 2010 from the U.S. Fish and Wildlife Service.

State Wetlands Data: Wetland Inventory

Source: Department of Fish and Wildlife

Telephone: 916-445-0411

HYDROGEOLOGIC INFORMATION

AQUIFLOW^R Information System

Source: EDR proprietary database of groundwater flow information

EDR has developed the AQUIFLOW Information System (AIS) to provide data on the general direction of groundwater flow at specific points. EDR has reviewed reports submitted to regulatory authorities at select sites and has extracted the date of the report, hydrogeologically determined groundwater flow direction and depth to water table information.

GEOLOGIC INFORMATION

Geologic Age and Rock Stratigraphic Unit

Source: P.G. Schruben, R.E. Arndt and W.J. Bawiec, Geology of the Conterminous U.S. at 1:2,500,000 Scale - A digital representation of the 1974 P.B. King and H.M. Beikman Map, USGS Digital Data Series DDS - 11 (1994).

STATSGO: State Soil Geographic Database

Source: Department of Agriculture, Natural Resources Conservation Service (NRCS)

The U.S. Department of Agriculture's (USDA) Natural Resources Conservation Service (NRCS) leads the national Conservation Soil Survey (NCSS) and is responsible for collecting, storing, maintaining and distributing soil survey information for privately owned lands in the United States. A soil map in a soil survey is a representation of soil patterns in a landscape. Soil maps for STATSGO are compiled by generalizing more detailed (SSURGO) soil survey maps.

SSURGO: Soil Survey Geographic Database

Source: Department of Agriculture, Natural Resources Conservation Service (NRCS)

Telephone: 800-672-5559

SSURGO is the most detailed level of mapping done by the Natural Resources Conservation Service, mapping scales generally range from 1:12,000 to 1:63,360. Field mapping methods using national standards are used to construct the soil maps in the Soil Survey Geographic (SSURGO) database. SSURGO digitizing duplicates the original soil survey maps. This level of mapping is designed for use by landowners, townships and county natural resource planning and management.

PHYSICAL SETTING SOURCE RECORDS SEARCHED

LOCAL / REGIONAL WATER AGENCY RECORDS

FEDERAL WATER WELLS

PWS: Public Water Systems

Source: EPA/Office of Drinking Water

Telephone: 202-564-3750

Public Water System data from the Federal Reporting Data System. A PWS is any water system which provides water to at least 25 people for at least 60 days annually. PWSs provide water from wells, rivers and other sources.

PWS ENF: Public Water Systems Violation and Enforcement Data

Source: EPA/Office of Drinking Water

Telephone: 202-564-3750

Violation and Enforcement data for Public Water Systems from the Safe Drinking Water Information System (SDWIS) after August 1995. Prior to August 1995, the data came from the Federal Reporting Data System (FRDS).

USGS Water Wells: USGS National Water Inventory System (NWIS)

This database contains descriptive information on sites where the USGS collects or has collected data on surface water and/or groundwater. The groundwater data includes information on wells, springs, and other sources of groundwater.

OTHER STATE DATABASE INFORMATION

Groundwater Ambient Monitoring & Assessment Program

State Water Resources Control Board

Telephone: 916-341-5577

The GAMA Program is California's comprehensive groundwater quality monitoring program. GAMA collects data by testing the untreated, raw water in different types of wells for naturally-occurring and man-made chemicals. The GAMA data includes Domestic, Monitoring and Municipal well types from the following sources, Department of Water Resources, Department of Health Services, EDF, Agricultural Lands, Lawrence Livermore National Laboratory, Department of Pesticide Regulation, United States Geological Survey, Groundwater Ambient Monitoring and Assessment Program and Local Groundwater Projects.

Water Well Database

Source: Department of Water Resources

Telephone: 916-651-9648

California Drinking Water Quality Database

Source: Department of Public Health

Telephone: 916-324-2319

The database includes all drinking water compliance and special studies monitoring for the state of California since 1984. It consists of over 3,200,000 individual analyses along with well and water system information.

California Oil and Gas Well Locations

Source: Dept of Conservation, Geologic Energy Management Division

Telephone: 916-323-1779

Oil and Gas well locations in the state.

California Earthquake Fault Lines

Source: California Division of Mines and Geology

The fault lines displayed on EDR's Topographic map are digitized quaternary fault lines prepared in 1975 by the United State Geological Survey. Additional information (also from 1975) regarding activity at specific fault lines comes from California's Preliminary Fault Activity Map prepared by the California Division of Mines and Geology.

RADON

State Database: CA Radon

Source: Department of Public Health

Telephone: 916-210-8558

Radon Database for California

PHYSICAL SETTING SOURCE RECORDS SEARCHED

Area Radon Information

Source: USGS

Telephone: 703-356-4020

The National Radon Database has been developed by the U.S. Environmental Protection Agency (USEPA) and is a compilation of the EPA/State Residential Radon Survey and the National Residential Radon Survey. The study covers the years 1986 - 1992. Where necessary data has been supplemented by information collected at private sources such as universities and research institutions.

EPA Radon Zones

Source: EPA

Telephone: 703-356-4020

Sections 307 & 309 of IRRA directed EPA to list and identify areas of U.S. with the potential for elevated indoor radon levels.

OTHER

Airport Landing Facilities: Private and public use landing facilities

Source: Federal Aviation Administration, 800-457-6656

Epicenters: World earthquake epicenters, Richter 5 or greater

Source: Department of Commerce, National Oceanic and Atmospheric Administration

California Earthquake Fault Lines: The fault lines displayed on EDR's Topographic map are digitized quaternary fault lines, prepared in 1975 by the United State Geological Survey. Additional information (also from 1975) regarding activity at specific fault lines comes from California's Preliminary Fault Activity Map prepared by the California Division of Mines and Geology.

STREET AND ADDRESS INFORMATION

© 2015 TomTom North America, Inc. All rights reserved. This material is proprietary and the subject of copyright protection and other intellectual property rights owned by or licensed to Tele Atlas North America, Inc. The use of this material is subject to the terms of a license agreement. You will be held liable for any unauthorized copying or disclosure of this material.

PACIFIC COMMUNITIES BUILDER, INC.
TRACT No. 61817
LANCASTER, LOS ANGELES COUNTY, CALIFORNIA

PROJECT No. 2729-CR
APRIL 12, 2021
APPENDIX E

APPENDIX E

VAPOR ENCROACHMENT



15th St. E and E. Avenue H-8

15th St. E and E. Avenue H-8

Lancaster, CA 93535

Inquiry Number: 6432346.2s

April 2, 2021

EDR Vapor Encroachment Screen

Prepared using EDR's Vapor Encroachment Worksheet

TABLE OF CONTENTS

<u>SECTION</u>	<u>PAGE</u>
Executive Summary	ES1
Primary Map	2
Secondary Map	3
Map Findings	4
Record Sources and Currency	GR-1

Thank you for your business.
Please contact EDR at 1-800-352-0050
with any questions or comments.

Disclaimer - Copyright and Trademark Notice

The EDR Vapor Encroachment Worksheet enables EDR's customers to make certain online modifications that effects maps, text and calculations contained in this Report. As a result, maps, text and calculations contained in this Report may have been so modified. EDR has not taken any action to verify any such modifications, and this report and the findings set forth herein must be read in light of this fact. Environmental Data Resources shall not be responsible for any customer's decision to include or not include in any final report any records determined to be within the relevant minimum search distances.

This report contains information obtained from a variety of public and other sources reasonably available to Environmental Data Resources, Inc. It cannot be concluded from this Report that coverage information for the target and surrounding properties does not exist from other sources. **NO WARRANTY EXPRESSED OR IMPLIED, IS MADE WHATSOEVER IN CONNECTION WITH THIS REPORT. ENVIRONMENTAL DATA RESOURCES, INC. SPECIFICALLY DISCLAIMS THE MAKING OF ANY SUCH WARRANTIES, INCLUDING WITHOUT LIMITATION, MERCHANTABILITY OR FITNESS FOR A PARTICULAR USE OR PURPOSE. ALL RISK IS ASSUMED BY THE USER. IN NO EVENT SHALL ENVIRONMENTAL DATA RESOURCES, INC. BE LIABLE TO ANYONE, WHETHER ARISING OUT OF ERRORS OR OMISSIONS, NEGLIGENCE, ACCIDENT OR ANY OTHER CAUSE, FOR ANY LOSS OR DAMAGE, INCLUDING, WITHOUT LIMITATION, SPECIAL, INCIDENTAL, CONSEQUENTIAL, OR EXEMPLARY DAMAGES. ANY LIABILITY ON THE PART OF ENVIRONMENTAL DATA RESOURCES, INC. IS STRICTLY LIMITED TO A REFUND OF THE AMOUNT PAID FOR THIS REPORT.**

Purchaser accepts this report "AS IS". Any analyses, estimates, ratings, or risk codes provided in this report are provided for illustrative purposes only, and are not intended to provide, nor should they be interpreted as providing any facts regarding, or prediction or forecast of, any environmental risk for any property. Only a Phase I Environmental Site Assessment performed by an environmental professional can produce information regarding the environmental risk for any property. Additionally, the information provided in this Report is not to be construed as legal advice.

Copyright 2021 by Environmental Data Resources, Inc. All rights reserved. Reproduction in any media or format, in whole or in part, of any report or map of Environmental Data Resources, Inc., or its affiliates, is prohibited without prior written permission.

EDR and its logos (including Sanborn and Sanborn Map) are trademarks of Environmental Data Resources, Inc. or its affiliates. All other trademarks used herein are the property of their respective owners.

EXECUTIVE SUMMARY

A search of available environmental records was conducted by EDR. The report was designed to assist parties seeking to meet the search requirements of the ASTM Standard Practice for Assessment of Vapor Encroachment into Structures on Property Involved in Real Estate Transactions (E 2600).

STANDARD ENVIRONMENTAL RECORDS	Default Area of Concern (Miles)*	property	1/10	> 1/10
Federal NPL site list	1.0	0	0	0
Federal Delisted NPL site list	1.0	0	0	0
Federal CERCLIS list	0.5	0	0	0
Federal CERCLIS NFRAP site list	0.5	0	0	0
Federal RCRA CORRACTS facilities list	1.0	0	0	0
Federal RCRA non-CORRACTS TSD facilities list	0.5	0	0	0
Federal RCRA generators list	0.25	0	0	0
Federal institutional controls / engineering controls registries	0.5	0	0	0
Federal ERNS list	0.001	0	0	-
State- and tribal - equivalent NPL	1.0	0	0	0
State- and tribal - equivalent CERCLIS	1.0	0	0	0
State and tribal landfill and/or solid waste disposal site lists	0.5	0	0	0
State and tribal leaking storage tank lists	0.5	0	0	0
State and tribal registered storage tank lists	0.25	0	0	0
State and tribal institutional control / engineering control registries	not searched	-	-	-
State and tribal voluntary cleanup sites	0.5	0	0	0
State and tribal Brownfields sites	0.5	0	0	0

ADDITIONAL ENVIRONMENTAL RECORDS

Local Brownfield lists	0.5	0	0	0
Local Lists of Landfill / Solid Waste Disposal Sites	0.5	0	0	0
Local Lists of Hazardous waste / Contaminated Sites	1.0	0	0	0
Local Lists of Registered Storage Tanks	0.25	0	0	0
Local Land Records	0.5	0	0	0
Records of Emergency Release Reports	0.5	0	0	0
Other Ascertainable Records	1.0	0	0	0

EDR HIGH RISK HISTORICAL RECORDS

EDR Exclusive Records	1.0	0	0	0
Exclusive Recovered Govt. Archives	0.001	0	0	-

EXECUTIVE SUMMARY

EDR RECOVERED GOVERNMENT ARCHIVES

EDR Exclusive Records	1.0	0	0	0
Exclusive Recovered Govt. Archives	0.001	0	0	-

*The Default Area of Concern may be adjusted by the environmental professional using experience and professional judgement. Each category may include several databases, and each database may have a different distance. A list of individual databases is provided at the back of this report.

EXECUTIVE SUMMARY

TARGET PROPERTY INFORMATION

ADDRESS

15TH ST. E AND E. AVENUE H-8
15TH ST. E AND E. AVENUE H-8
LANCASTER, CA 93535

COORDINATES

Latitude (North):	34.713477 - 34° 42' 48.52112"
Longitude (West):	118.101568 - 118° 6' 5.652466"
Elevation:	2364 ft. above sea level

EXECUTIVE SUMMARY

SEARCH RESULTS

Unmappable (orphan) sites are not considered in the foregoing analysis.

STANDARD ENVIRONMENTAL RECORDS

<u>Name</u>	<u>Address</u>	<u>Dist/Dir</u>	<u>Map ID</u>	<u>Page</u>
Not Reported				

ADDITIONAL ENVIRONMENTAL RECORDS

<u>Name</u>	<u>Address</u>	<u>Dist/Dir</u>	<u>Map ID</u>	<u>Page</u>
Not Reported				

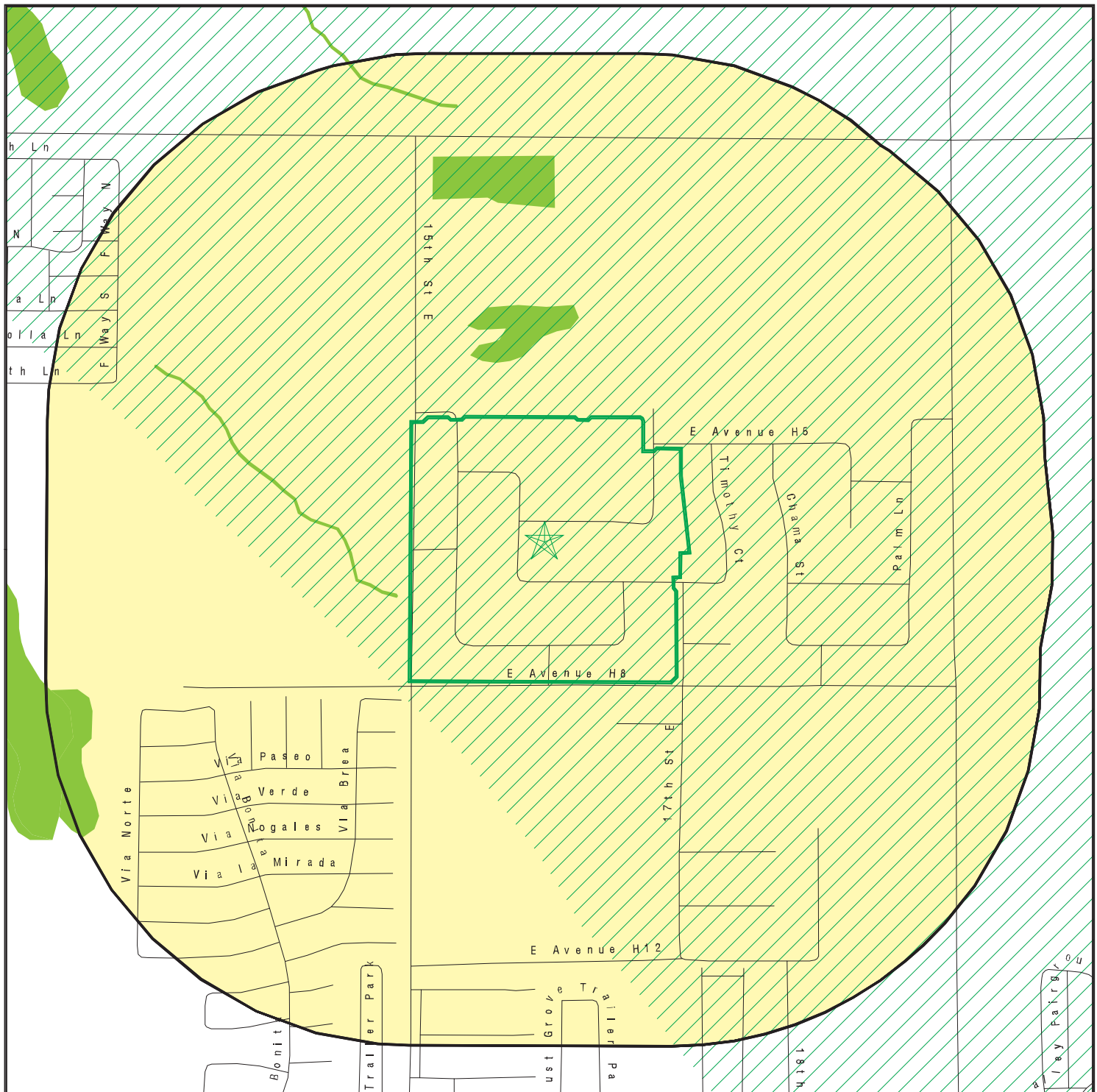
EDR HIGH RISK HISTORICAL RECORDS













<u>Name</u>	<u>Address</u>	<u>Dist/Dir</u>	<u>Map ID</u>	<u>Page</u>
Not Reported				

EDR RECOVERED GOVERNMENT ARCHIVES

<u>Name</u>	<u>Address</u>	<u>Dist/Dir</u>	<u>Map ID</u>	<u>Page</u>
Not Reported				

PRIMARY MAP - 6432346.2S



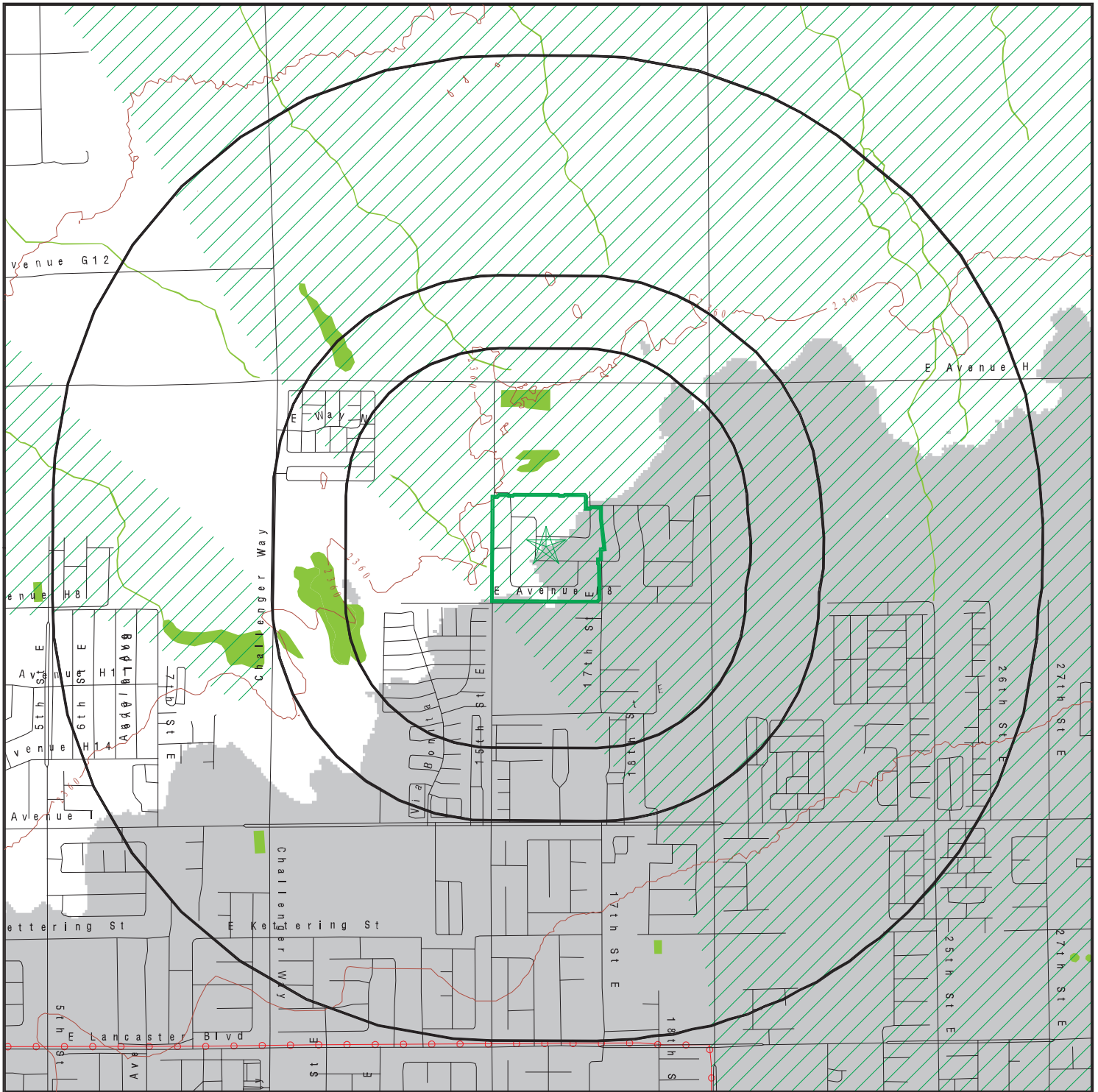
-  Target Property
-  Sites at elevations higher than or equal to the target property
-  Sites at elevations lower than the target property
-  Manufactured Gas Plants
-  National Priority List Sites
-  Dept. Defense Sites
-  Indian Reservations BIA
-  Special Flood Hazard Area (1%)
-  0.2% Annual Chance Flood Hazard
-  National Wetland Inventory
-  State Wetlands
-  Areas of Concern

This report includes Interactive Map Layers to display and/or hide map information. The legend includes only those icons for the default map view.

SITE NAME: 15th St. E and E. Avenue H-8
 ADDRESS: 15th St. E and E. Avenue H-8
 Lancaster CA 93535
 LAT/LONG: 34.713477 / 118.101568

CLIENT: Geotek
 CONTACT: Gabriela Pocius
 INQUIRY #: 6432346.2s
 DATE: April 01, 2021 1:45 pm

SECONDARY MAP - 6432346.2S



Target Property

Sites at elevations higher than or equal to the target property

Sites at elevations lower than the target property

Manufactured Gas Plants

National Priority List Sites

Dept. Defense Sites

Indian Reservations BIA

Power transmission lines

Special Flood Hazard Area (1%)

0.2% Annual Chance Flood Hazard

National Wetland Inventory

State Wetlands

Upgradient Area

Areas of Concern



This report includes Interactive Map Layers to display and/or hide map information. The legend includes only those icons for the default map view.

SITE NAME: 15th St. E and E. Avenue H-8
 ADDRESS: 15th St. E and E. Avenue H-8
 Lancaster CA 93535
 LAT/LONG: 34.713477 / 118.101568

CLIENT: Geotek
 CONTACT: Gabriela Pocius
 INQUIRY #: 6432346.2s
 DATE: April 01, 2021 1:44 pm

MAP FINDINGS

LEGEND

FACILITY NAME		FACILITY ADDRESS, CITY, ST, ZIP		EDR SITE ID NUMBER
◆ MAP ID#	Direction	Distance Range	(Distance feet / miles)	ASTM 2600 Record Sources found in this report. Each database searched has been assigned to one or more categories. For detailed information about categorization, see the section of the report Records Searched and Currency.
	Relative Elevation	Feet Above Sea Level		
Worksheet:				
Comments: Comments may be added on the online Vapor Encroachment Worksheet.				

DATABASE ACRONYM: Applicable categories (A hoverbox with database description).

GOVERNMENT RECORDS SEARCHED / DATA CURRENCY TRACKING

St	Acronym	Full Name	Government Agency	Gov Date	Arvl. Date	Active Date
ENVIRONMENTAL RECORDS						
<i>Federal NPL site list</i>						
US	NPL	National Priority List	EPA	12/30/2020	01/14/2021	02/09/2021
US	Proposed NPL	Proposed National Priority List Sites	EPA	12/30/2020	01/14/2021	02/09/2021
US	NPL LIENS	Federal Superfund Liens	EPA	10/15/1991	02/02/1994	03/30/1994
<i>Federal CERCLIS list</i>						
US	SEMS	Superfund Enterprise Management System	EPA	12/30/2020	01/14/2021	02/18/2021
<i>Federal RCRA CORRACTS facilities list</i>						
US	CORRACTS	Corrective Action Report	EPA	12/14/2020	12/17/2020	12/22/2020
<i>Federal RCRA TSD facilities list</i>						
US	RCRA-TSDF	RCRA - Treatment, Storage and Disposal	Environmental Protection Agency	12/14/2020	12/17/2020	12/22/2020
<i>Federal RCRA generators list</i>						
US	RCRA-LQG	RCRA - Large Quantity Generators	Environmental Protection Agency	12/14/2020	12/17/2020	12/22/2020
US	RCRA-SQG	RCRA - Small Quantity Generators	Environmental Protection Agency	12/14/2020	12/17/2020	12/22/2020
US	RCRA-VSQG	RCRA - Very Small Quantity Generators (Formerly Conditionall	Environmental Protection Agency	12/14/2020	12/17/2020	12/22/2020
<i>Federal institutional controls / engineering controls registries</i>						
US	LUCIS	Land Use Control Information System	Department of the Navy	02/09/2021	02/11/2021	03/22/2021
US	US ENG CONTROLS	Engineering Controls Sites List	Environmental Protection Agency	10/28/2020	11/05/2020	11/18/2020
US	US INST CONTROLS	Institutional Controls Sites List	Environmental Protection Agency	10/28/2020	11/05/2020	11/18/2020
<i>Federal ERNS list</i>						
US	ERNS	Emergency Response Notification System	National Response Center, United States Coast	12/14/2020	12/15/2020	12/22/2020
<i>State and tribal - equivalent NPL</i>						
CA	RESPONSE	State Response Sites	Department of Toxic Substances Control	10/26/2020	10/26/2020	01/13/2021
<i>State and tribal - equivalent CERCLIS</i>						
CA	ENVIROSTOR	EnviroStor Database	Department of Toxic Substances Control	10/26/2020	10/26/2020	01/13/2021
<i>State and tribal landfill / solid waste disposal</i>						
CA	SWF/LF (SWIS)	Solid Waste Information System	Department of Resources Recycling and Recover	11/09/2020	11/10/2020	01/14/2021
<i>State and tribal leaking storage tank lists</i>						
CA	LUST REG 6V	Leaking Underground Storage Tank Case Listing	California Regional Water Quality Control Boa	06/07/2005	06/07/2005	06/29/2005
CA	LUST REG 6L	Leaking Underground Storage Tank Case Listing	California Regional Water Quality Control Boa	09/09/2003	09/10/2003	10/07/2003
CA	LUST REG 1	Active Toxic Site Investigation	California Regional Water Quality Control Boa	02/01/2001	02/28/2001	03/29/2001
CA	LUST REG 3	Leaking Underground Storage Tank Database	California Regional Water Quality Control Boa	05/19/2003	05/19/2003	06/02/2003
CA	LUST REG 4	Underground Storage Tank Leak List	California Regional Water Quality Control Boa	09/07/2004	09/07/2004	10/12/2004
CA	LUST REG 5	Leaking Underground Storage Tank Database	California Regional Water Quality Control Boa	07/01/2008	07/22/2008	07/31/2008
CA	LUST REG 2	Fuel Leak List	California Regional Water Quality Control Boa	09/30/2004	10/20/2004	11/19/2004

GOVERNMENT RECORDS SEARCHED / DATA CURRENCY TRACKING

St	Acronym	Full Name	Government Agency	Gov Date	Arvl. Date	Active Date
CA	LUST REG 9	Leaking Underground Storage Tank Report	California Regional Water Quality Control Boa	03/01/2001	04/23/2001	05/21/2001
CA	LUST REG 8	Leaking Underground Storage Tanks	California Regional Water Quality Control Boa	02/14/2005	02/15/2005	03/28/2005
CA	LUST REG 7	Leaking Underground Storage Tank Case Listing	California Regional Water Quality Control Boa	02/26/2004	02/26/2004	03/24/2004
CA	LUST	Leaking Underground Fuel Tank Report (GEOTRACKER)	State Water Resources Control Board	03/08/2021	03/09/2021	03/30/2021
US	INDIAN LUST R8	Leaking Underground Storage Tanks on Indian Land	EPA Region 8	10/09/2020	12/16/2020	03/12/2021
US	INDIAN LUST R9	Leaking Underground Storage Tanks on Indian Land	Environmental Protection Agency	10/01/2020	12/16/2020	03/12/2021
US	INDIAN LUST R10	Leaking Underground Storage Tanks on Indian Land	EPA Region 10	11/12/2020	12/16/2020	03/12/2021
US	INDIAN LUST R1	Leaking Underground Storage Tanks on Indian Land	EPA Region 1	10/01/2020	12/16/2020	03/12/2021
US	INDIAN LUST R5	Leaking Underground Storage Tanks on Indian Land	EPA, Region 5	10/07/2020	12/16/2020	03/12/2021
US	INDIAN LUST R6	Leaking Underground Storage Tanks on Indian Land	EPA Region 6	04/08/2020	05/20/2020	08/12/2020
US	INDIAN LUST R4	Leaking Underground Storage Tanks on Indian Land	EPA Region 4	10/02/2020	12/18/2020	03/12/2021
US	INDIAN LUST R7	Leaking Underground Storage Tanks on Indian Land	EPA Region 7	09/30/2020	12/22/2020	03/12/2021
CA	CPS-SLIC	Statewide SLIC Cases (GEOTRACKER)	State Water Resources Control Board	03/08/2021	03/09/2021	03/30/2021
CA	SLIC REG 1	Active Toxic Site Investigations	California Regional Water Quality Control Boa	04/03/2003	04/07/2003	04/25/2003
CA	SLIC REG 2	Spills, Leaks, Investigation & Cleanup Cost Recovery Listing	Regional Water Quality Control Board San Fran	09/30/2004	10/20/2004	11/19/2004
CA	SLIC REG 3	Spills, Leaks, Investigation & Cleanup Cost Recovery Listing	California Regional Water Quality Control Boa	05/18/2006	05/18/2006	06/15/2006
CA	SLIC REG 4	Spills, Leaks, Investigation & Cleanup Cost Recovery Listing	Region Water Quality Control Board Los Angele	11/17/2004	11/18/2004	01/04/2005
CA	SLIC REG 5	Spills, Leaks, Investigation & Cleanup Cost Recovery Listing	Regional Water Quality Control Board Central	04/01/2005	04/05/2005	04/21/2005
CA	SLIC REG 6V	Spills, Leaks, Investigation & Cleanup Cost Recovery Listing	Regional Water Quality Control Board, Victorv	05/24/2005	05/25/2005	06/16/2005
CA	SLIC REG 6L	SLIC Sites	California Regional Water Quality Control Boa	09/07/2004	09/07/2004	10/12/2004
CA	SLIC REG 7	SLIC List	California Regional Quality Control Board, Co	11/24/2004	11/29/2004	01/04/2005
CA	SLIC REG 8	Spills, Leaks, Investigation & Cleanup Cost Recovery Listing	California Region Water Quality Control Board	04/03/2008	04/03/2008	04/14/2008
CA	SLIC REG 9	Spills, Leaks, Investigation & Cleanup Cost Recovery Listing	California Regional Water Quality Control Boa	09/10/2007	09/11/2007	09/28/2007
State and tribal registered storage tank lists						
CA	UST	Active UST Facilities	SWRCB	03/08/2021	03/09/2021	03/31/2021
CA	UST CLOSURE	Proposed Closure of Underground Storage Tank (UST) Cases	State Water Resources Control Board	12/02/2020	12/08/2020	02/23/2021
CA	MILITARY UST SITES	Military UST Sites (GEOTRACKER)	State Water Resources Control Board	03/08/2021	03/09/2021	03/30/2021
CA	AST	Aboveground Petroleum Storage Tank Facilities	California Environmental Protection Agency	07/06/2016	07/12/2016	09/19/2016
US	INDIAN UST R9	Underground Storage Tanks on Indian Land	EPA Region 9	10/01/2020	12/16/2020	03/12/2021
US	INDIAN UST R7	Underground Storage Tanks on Indian Land	EPA Region 7	09/30/2020	12/22/2020	03/12/2021
US	INDIAN UST R5	Underground Storage Tanks on Indian Land	EPA Region 5	10/07/2020	12/16/2020	03/12/2021
US	INDIAN UST R6	Underground Storage Tanks on Indian Land	EPA Region 6	04/08/2020	05/20/2020	08/12/2020
US	INDIAN UST R4	Underground Storage Tanks on Indian Land	EPA Region 4	10/02/2020	12/18/2020	03/12/2021
US	INDIAN UST R10	Underground Storage Tanks on Indian Land	EPA Region 10	11/12/2020	12/16/2020	03/12/2021
US	INDIAN UST R1	Underground Storage Tanks on Indian Land	EPA, Region 1	10/01/2020	12/16/2020	03/12/2021
US	INDIAN UST R8	Underground Storage Tanks on Indian Land	EPA Region 8	10/09/2020	12/16/2020	03/12/2021
US	FEMA UST	Underground Storage Tank Listing	FEMA	01/29/2021	02/17/2021	03/22/2021
State and tribal voluntary cleanup sites						
CA	VCP	Voluntary Cleanup Program Properties	Department of Toxic Substances Control	10/26/2020	10/26/2020	01/13/2021
US	INDIAN VCP R7	Voluntary Cleanup Priority Lising	EPA, Region 7	03/20/2008	04/22/2008	05/19/2008
US	INDIAN VCP R1	Voluntary Cleanup Priority Listing	EPA, Region 1	07/27/2015	09/29/2015	02/18/2016

GOVERNMENT RECORDS SEARCHED / DATA CURRENCY TRACKING

St	Acronym	Full Name	Government Agency	Gov Date	Arvl. Date	Active Date
State and tribal Brownfields sites						
CA	BROWNFIELDS	Considered Brownfields Sites Listing	State Water Resources Control Board	12/17/2020	12/17/2020	03/09/2021
Other Records						
US	CONSENT	Superfund (CERCLA) Consent Decrees	Department of Justice, Consent Decree Library	12/31/2020	01/13/2021	03/22/2021
US	ROD	Records Of Decision	EPA	12/30/2020	01/14/2021	02/18/2021
US	LIENS 2	CERCLA Lien Information	Environmental Protection Agency	12/30/2020	01/14/2021	02/18/2021
CA	HIST CAL-SITES	Calsites Database	Department of Toxic Substance Control	08/08/2005	08/03/2006	08/24/2006
US	DEBRIS REGION 9	Torres Martinez Reservation Illegal Dump Site Locations	EPA, Region 9	01/12/2009	05/07/2009	09/21/2009
CA	SWRCY	Recycler Database	Department of Conservation	03/09/2021	03/09/2021	03/31/2021
CA	CA FID UST	Facility Inventory Database	California Environmental Protection Agency	10/31/1994	09/05/1995	09/23/1995
CA	HIST UST	Hazardous Substance Storage Container Database	State Water Resources Control Board	10/15/1990	01/25/1991	02/12/1991
CA	SAN FRANCISCO AST	Aboveground Storage Tank Site Listing	San Francisco County Department of Public Hea	11/05/2020	11/06/2020	01/26/2021
CA	SWEEPS UST	SWEEPS UST Listing	State Water Resources Control Board	06/01/1994	07/07/2005	08/11/2005
US	LEAD SMELTER 1	Lead Smelter Sites	Environmental Protection Agency	12/30/2020	01/14/2021	02/09/2021
US	2020 COR ACTION	2020 Corrective Action Program List	Environmental Protection Agency	09/30/2017	05/08/2018	07/20/2018
US	LEAD SMELTER 2	Lead Smelter Sites	American Journal of Public Health	04/05/2001	10/27/2010	12/02/2010
US	COAL ASH DOE	Steam-Electric Plant Operation Data	Department of Energy	12/31/2019	12/01/2020	02/09/2021
US	PCB TRANSFORMER	PCB Transformer Registration Database	Environmental Protection Agency	09/13/2019	11/06/2019	02/10/2020
US	COAL ASH EPA	Coal Combustion Residues Surface Impoundments List	Environmental Protection Agency	01/12/2017	03/05/2019	11/11/2019
US	SCRD DRYCLEANERS	State Coalition for Remediation of Drycleaners Listing	Environmental Protection Agency	01/01/2017	02/03/2017	04/07/2017
US	US AIRS (AFS)	Aerometric Information Retrieval System Facility Subsystem (EPA	10/12/2016	10/26/2016	02/03/2017
US	US AIRS MINOR	Air Facility System Data	EPA	10/12/2016	10/26/2016	02/03/2017
US	US FIN ASSUR	Financial Assurance Information	Environmental Protection Agency	12/14/2020	12/17/2020	03/12/2021
US	EPA WATCH LIST	EPA WATCH LIST	Environmental Protection Agency	08/30/2013	03/21/2014	06/17/2014
US	FUSRAP	Formerly Utilized Sites Remedial Action Program	Department of Energy	08/08/2017	09/11/2018	09/14/2018
US	US HIST CDL	National Clandestine Laboratory Register	Drug Enforcement Administration	12/07/2020	12/09/2020	03/02/2021
US	Delisted NPL	National Priority List Deletions	EPA	12/30/2020	01/14/2021	02/09/2021
US	SEMS-ARCHIVE	Superfund Enterprise Management System Archive	EPA	12/30/2020	01/14/2021	02/18/2021
US	RCRA NonGen / NLR	RCRA - Non Generators / No Longer Regulated	Environmental Protection Agency	12/14/2020	12/17/2020	12/22/2020
US	HMIRS	Hazardous Materials Information Reporting System	U.S. Department of Transportation	12/16/2020	12/17/2020	03/12/2021
US	DOT OPS	Incident and Accident Data	Department of Transportation, Office of Pipeli	01/02/2020	01/28/2020	04/17/2020
US	US CDL	Clandestine Drug Labs	Drug Enforcement Administration	12/07/2020	12/09/2020	03/02/2021
US	US BROWNFIELDS	A Listing of Brownfields Sites	Environmental Protection Agency	12/11/2020	12/11/2020	03/02/2021
US	DOD	Department of Defense Sites	USGS	12/31/2005	11/10/2006	01/11/2007
US	FEDLAND	Federal and Indian Lands	U.S. Geological Survey	04/02/2018	04/11/2018	11/06/2019
US	FUDS	Formerly Used Defense Sites	U.S. Army Corps of Engineers	09/29/2020	11/17/2020	01/25/2021
US	UMTRA	Uranium Mill Tailings Sites	Department of Energy	08/30/2019	11/15/2019	01/28/2020
US	ODI	Open Dump Inventory	Environmental Protection Agency	06/30/1985	08/09/2004	09/17/2004
US	US MINES	Mines Master Index File	Department of Labor, Mine Safety and Health A	11/03/2020	11/23/2020	01/25/2021
US	MINES VIOLATIONS	MSHA Violation Assessment Data	DOL, Mine Safety & Health Admi	11/24/2020	11/30/2020	01/25/2021
US	US MINES 2	Ferrous and Nonferrous Metal Mines Database Listing	USGS	05/06/2020	05/27/2020	08/13/2020
US	US MINES 3	Active Mines & Mineral Plants Database Listing	USGS	04/14/2011	06/08/2011	09/13/2011
US	PRP	Potentially Responsible Parties	EPA	12/30/2020	01/14/2021	03/05/2021
US	TRIS	Toxic Chemical Release Inventory System	EPA	12/31/2018	08/14/2020	11/04/2020
US	TSCA	Toxic Substances Control Act	EPA	12/31/2016	06/17/2020	09/10/2020

GOVERNMENT RECORDS SEARCHED / DATA CURRENCY TRACKING

St	Acronym	Full Name	Government Agency	Gov Date	Arvl. Date	Active Date
US	FTTS	FIFRA/ TSCA Tracking System - FIFRA (Federal Insecticide, Fu	EPA/Office of Prevention, Pesticides and Toxi	04/09/2009	04/16/2009	05/11/2009
US	FTTS INSP	FIFRA/ TSCA Tracking System - FIFRA (Federal Insecticide, Fu	EPA	04/09/2009	04/16/2009	05/11/2009
US	HIST FTTS	FIFRA/TSCA Tracking System Administrative Case Listing	Environmental Protection Agency	10/19/2006	03/01/2007	04/10/2007
US	HIST FTTS INSP	FIFRA/TSCA Tracking System Inspection & Enforcement Case Lis	Environmental Protection Agency	10/19/2006	03/01/2007	04/10/2007
US	SSTS	Section 7 Tracking Systems	EPA	01/20/2021	01/21/2021	03/22/2021
US	ICIS	Integrated Compliance Information System	Environmental Protection Agency	11/18/2016	11/23/2016	02/10/2017
US	PADS	PCB Activity Database System	EPA	11/19/2020	01/08/2021	03/22/2021
US	MLTS	Material Licensing Tracking System	Nuclear Regulatory Commission	08/05/2020	08/10/2020	10/08/2020
US	RADINFO	Radiation Information Database	Environmental Protection Agency	07/01/2019	07/01/2019	09/23/2019
US	FINDS	Facility Index System/Facility Registry System	EPA	11/04/2020	12/01/2020	01/25/2021
US	RAATS	RCRA Administrative Action Tracking System	EPA	04/17/1995	07/03/1995	08/07/1995
US	RMP	Risk Management Plans	Environmental Protection Agency	11/02/2020	11/12/2020	01/25/2021
US	BRS	Biennial Reporting System	EPA/NTIS	12/31/2017	06/22/2020	11/20/2020
US	PWS	Public Water System Data	EPA	12/17/2013	01/09/2014	10/15/2014
US	INDIAN RESERV	Indian Reservations	USGS	12/31/2014	07/14/2015	01/10/2017
US	INDIAN ODI	Report on the Status of Open Dumps on Indian Lands	Environmental Protection Agency	12/31/1998	12/03/2007	01/24/2008
US	IHS OPEN DUMPS	Open Dumps on Indian Land	Department of Health & Human Services, Indian	04/01/2014	08/06/2014	01/29/2015
US	ABANDONED MINES	Abandoned Mines	Department of Interior	12/11/2020	12/11/2020	03/02/2021
CA	CA BOND EXP. PLAN	Bond Expenditure Plan	Department of Health Services	01/01/1989	07/27/1994	08/02/1994
CA	CDL	Clandestine Drug Labs	Department of Toxic Substances Control	06/30/2019	05/28/2020	08/12/2020
CA	CHMIRS	California Hazardous Material Incident Report System	Office of Emergency Services	09/30/2020	10/19/2020	01/07/2021
CA	CORTESE	"Cortese" Hazardous Waste & Substances Sites List	CAL EPA/Office of Emergency Information	12/17/2020	12/17/2020	03/09/2021
CA	CUPA LIVERMORE-PLEASANTON	CUPA Facility Listing	Livermore-Pleasanton Fire Department	05/01/2019	05/14/2019	07/17/2019
CA	DEED	Deed Restriction Listing	DTSC and SWRCB	11/30/2020	12/01/2020	02/12/2021
CA	DRYCLEANERS	Cleaner Facilities	Department of Toxic Substance Control	11/23/2020	11/25/2020	02/10/2021
CA	DRYCLEAN SOUTH COAST	South Coast Air Quality Management District Drycleaner Listi	South Coast Air Quality Management District	11/17/2020	11/18/2020	02/04/2021
CA	DRYCLEAN AVAQMD	Antelope Valley Air Quality Management District Drycleaner L	Antelope Valley Air Quality Management Distri	11/23/2020	11/24/2020	02/10/2021
CA	EMI	Emissions Inventory Data	California Air Resources Board	12/31/2018	06/16/2020	08/28/2020
CA	ENF	Enforcement Action Listing	State Water Resouruces Control Board	10/16/2020	10/19/2020	01/07/2021
CA	Financial Assurance 1	Financial Assurance Information Listing	Department of Toxic Substances Control	10/13/2020	10/14/2020	01/04/2021
CA	Financial Assurance 2	Financial Assurance Information Listing	California Integrated Waste Management Board	11/12/2020	11/13/2020	01/29/2021
CA	HAULERS	Registered Waste Tire Haulers Listing	Integrated Waste Management Board	11/23/2020	11/23/2020	02/08/2021
CA	HAZNET	Facility and Manifest Data	California Environmental Protection Agency	12/31/2019	04/15/2020	07/02/2020
CA	HIST CORTESE	Hazardous Waste & Substance Site List	Department of Toxic Substances Control	04/01/2001	01/22/2009	04/08/2009
CA	HWP	EnviroStor Permitted Facilities Listing	Department of Toxic Substances Control	11/13/2020	11/13/2020	02/01/2021
CA	HWT	Registered Hazardous Waste Transporter Database	Department of Toxic Substances Control	01/05/2021	01/05/2021	03/18/2021
CA	ICE	ICE	Department of Toxic Substances Control	11/13/2020	11/13/2020	02/01/2021
CA	LDS	Land Disposal Sites Listing (GEOTRACKER)	State Water Quality Control Board	03/08/2021	03/09/2021	03/31/2021
CA	LIENS	Environmental Liens Listing	Department of Toxic Substances Control	11/24/2020	11/30/2020	02/10/2021
CA	MCS	Military Cleanup Sites Listing (GEOTRACKER)	State Water Resources Control Board	03/08/2021	03/09/2021	03/31/2021
CA	MINES	Mines Site Location Listing	Department of Conservation	03/08/2021	03/09/2021	03/30/2021
CA	MWMP	Medical Waste Management Program Listing	Department of Public Health	10/30/2020	12/01/2020	02/12/2021
CA	NPDES	NPDES Permits Listing	State Water Resources Control Board	11/09/2020	11/10/2020	01/27/2021
CA	PEST LIC	Pesticide Regulation Licenses Listing	Department of Pesticide Regulation	11/30/2020	12/01/2020	02/12/2021
CA	PROC	Certified Processors Database	Department of Conservation	03/09/2021	03/09/2021	03/31/2021
CA	NOTIFY 65	Proposition 65 Records	State Water Resources Control Board	12/07/2020	12/09/2020	12/10/2020
CA	SCH	School Property Evaluation Program	Department of Toxic Substances Control	10/26/2020	10/26/2020	01/13/2021

GOVERNMENT RECORDS SEARCHED / DATA CURRENCY TRACKING

St	Acronym	Full Name	Government Agency	Gov Date	Arvl. Date	Active Date
CA	SPILLS 90	SPILLS90 data from FirstSearch	FirstSearch	06/06/2012	01/03/2013	02/22/2013
CA	TOXIC PITS	Toxic Pits Cleanup Act Sites	State Water Resources Control Board	07/01/1995	08/30/1995	09/26/1995
CA	UIC	UIC Listing	Deaprtment of Conservation	03/08/2021	03/09/2021	03/31/2021
CA	WASTEWATER PITS	Oil Wastewater Pits Listing	RWQCB, Central Valley Region	11/19/2019	01/07/2020	03/09/2020
CA	WDS	Waste Discharge System	State Water Resources Control Board	06/19/2007	06/20/2007	06/29/2007
CA	WIP	Well Investigation Program Case List	Los Angeles Water Quality Control Board	07/03/2009	07/21/2009	08/03/2009
CA	WMUDS/SWAT	Waste Management Unit Database	State Water Resources Control Board	04/01/2000	04/10/2000	05/10/2000
CA	MILITARY PRIV SITES	Military Privatized Sites (GEOTRACKER)	State Water Resources Control Board	03/08/2021	03/09/2021	03/30/2021
CA	PFAS	PFAS Contamination Site Location Listing	State Water Resources Control Board	12/07/2020	12/08/2020	02/22/2021
US	MINES MRDS	Mineral Resources Data System	USGS	04/06/2018	10/21/2019	10/24/2019
CA	OTHER OIL GAS	Other Oil & Gas Projects Sites (GEOTRACKER)	State Water Resources Control Board	03/08/2021	03/09/2021	03/30/2021
CA	NON-CASE INFO	Non-Case Information Sites (GEOTRACKER)	State Water Resources Control Board	03/08/2021	03/09/2021	03/30/2021
CA	PROD WATER PONDS	Produced Water Ponds Sites (GEOTRACKER)	State Water Resources Control Board	03/08/2021	03/09/2021	03/30/2021
CA	SAMPLING POINT	Sampling Point ? Public Sites (GEOTRACKER)	State Water Resources Control Board	03/08/2021	03/09/2021	03/30/2021
CA	PROJECT	Project Sites (GEOTRACKER)	State Water Resources Control Board	03/08/2021	03/09/2021	03/30/2021
CA	UIC GEO	Underground Injection Control Sites (GEOTRACKER)	State Water Resource Control Board	03/08/2021	03/09/2021	03/30/2021
CA	WELL STIM PROJ	Well Stimulation Project (GEOTRACKER)	State Water Resources Control Board	03/08/2021	03/09/2021	03/30/2021
CA	WDR	Waste Discharge Requirements Listing	State Water Resources Control Board	03/09/2021	03/09/2021	03/31/2021
CA	HWTS	Hazardous Waste Tracking System	Department of Toxic Substances Control	10/13/2020	10/14/2020	11/03/2020
CA	CERS	CalEPA Regulated Site Portal Data	California Environmental Protection Agency	10/19/2020	10/19/2020	01/07/2021
US	FUELS PROGRAM	EPA Fuels Program Registered Listing	EPA	02/17/2021	02/17/2021	03/22/2021
US	DOCKET HWC	Hazardous Waste Compliance Docket Listing	Environmental Protection Agency	11/03/2020	11/17/2020	02/09/2021
US	ECHO	Enforcement & Compliance History Information	Environmental Protection Agency	01/02/2021	01/08/2021	03/22/2021
CA	CERS HAZ WASTE	CERS HAZ WASTE	CalEPA	10/19/2020	10/19/2020	01/07/2021
CA	CERS TANKS	California Environmental Reporting System (CERS) Tanks	California Environmental Protection Agency	10/19/2020	10/19/2020	01/07/2021
CA	CIWQS	California Integrated Water Quality System	State Water Resources Control Board	11/30/2020	12/01/2020	02/12/2021
US	UXO	Unexploded Ordnance Sites	Department of Defense	12/31/2018	07/02/2020	09/17/2020

HISTORICAL USE RECORDS

US	EDR MGP	EDR Proprietary Manufactured Gas Plants	EDR, Inc.			
US	EDR Hist Auto	EDR Exclusive Historical Auto Stations	EDR, Inc.			
US	EDR Hist Cleaner	EDR Exclusive Historical Cleaners	EDR, Inc.			
CA	RGA LF	Recovered Government Archive Solid Waste Facilities List	Department of Resources Recycling and Recover		07/01/2013	01/13/2014
CA	RGA LUST	Recovered Government Archive Leaking Underground Storage Tan	State Water Resources Control Board		07/01/2013	12/30/2013

GOVERNMENT RECORDS SEARCHED / DATA CURRENCY TRACKING

St	Acronym	Full Name	Government Agency	Gov Date	Arvl. Date	Active Date
COUNTY RECORDS						
CA	CS ALAMEDA	Contaminated Sites	Alameda County Environmental Health Services	01/09/2019	01/11/2019	03/05/2019
CA	UST ALAMEDA	Underground Tanks	Alameda County Environmental Health Services	03/17/2021	03/18/2021	03/25/2021
CA	CUPA AMADOR	CUPA Facility List	Amador County Environmental Health	10/19/2020	10/22/2020	01/12/2021
CA	CUPA BUTTE	CUPA Facility Listing	Public Health Department	04/21/2017	04/25/2017	08/09/2017
CA	CUPA CALVERAS	CUPA Facility Listing	Calveras County Environmental Health	12/15/2020	12/16/2020	12/24/2020
CA	CUPA COLUSA	CUPA Facility List	Health & Human Services	04/06/2020	04/23/2020	07/10/2020
CA	SL CONTRA COSTA	Site List	Contra Costa Health Services Department	10/19/2020	10/22/2020	01/13/2021
CA	CUPA DEL NORTE	CUPA Facility List	Del Norte County Environmental Health Divisio	06/08/2020	08/13/2020	10/22/2020
CA	CUPA EL DORADO	CUPA Facility List	El Dorado County Environmental Management Dep	10/22/2020	11/03/2020	01/20/2021
CA	CUPA FRESNO	CUPA Resources List	Dept. of Community Health	10/02/2020	10/06/2020	12/22/2020
CA	CUPA GLENN	CUPA Facility List	Glenn County Air Pollution Control District	01/22/2018	01/24/2018	03/14/2018
CA	CUPA HUMBOLDT	CUPA Facility List	Humboldt County Environmental Health	11/18/2020	11/19/2020	02/04/2021
CA	CUPA IMPERIAL	CUPA Facility List	San Diego Border Field Office	10/14/2020	10/15/2020	01/05/2021
CA	CUPA INYO	CUPA Facility List	Inyo County Environmental Health Services	04/02/2018	04/03/2018	06/14/2018
CA	CUPA KERN	CUPA Facility List	Kern County Public Health	10/29/2020	10/30/2020	01/15/2021
CA	UST KERN	Underground Storage Tank Sites & Tank Listing	Kern County Environment Health Services Depar	01/19/2020	01/21/2021	01/28/2021
CA	CUPA KINGS	CUPA Facility List	Kings County Department of Public Health	05/11/2020	05/12/2020	07/27/2020
CA	CUPA LAKE	CUPA Facility List	Lake County Environmental Health	02/10/2021	02/12/2021	03/11/2021
CA	CUPA LASSEN	CUPA Facility List	Lassen County Environmental Health	07/31/2020	08/21/2020	11/09/2020
CA	AOCONCERN	Key Areas of Concerns in Los Angeles County		03/30/2009	03/31/2009	10/23/2009
CA	HMS LOS ANGELES	HMS: Street Number List	Department of Public Works	01/11/2021	01/12/2021	03/25/2021
CA	LF LOS ANGELES	List of Solid Waste Facilities	La County Department of Public Works	01/11/2021	01/12/2021	03/26/2021
CA	LF LOS ANGELES CITY	City of Los Angeles Landfills	Engineering & Construction Division	12/31/2019	08/17/2020	11/05/2020
CA	LOS ANGELES AST	Active & Inactive AST Inventory	Los Angeles Fire Department	06/01/2019	06/25/2019	08/22/2019
CA	LOS ANGELES CO LF METHANE	Methane Producing Landfills	Los Angeles County Department of Public Works	04/30/2012	04/17/2019	05/29/2019
CA	LOS ANGELES HM	Active & Inactive Hazardous Materials Inventory	Los Angeles Fire Department	06/01/2019	06/25/2019	08/22/2019
CA	LOS ANGELES UST	Active & Inactive UST Inventory	Los Angeles Fire Department	06/01/2019	06/25/2019	08/22/2019
CA	SITE MIT LOS ANGELES	Site Mitigation List	Community Health Services	10/19/2020	01/12/2021	03/26/2021
CA	UST EL SEGUNDO	City of El Segundo Underground Storage Tank	City of El Segundo Fire Department	01/21/2017	04/19/2017	05/10/2017
CA	UST LONG BEACH	City of Long Beach Underground Storage Tank	City of Long Beach Fire Department	04/22/2019	04/23/2019	06/27/2019
CA	UST TORRANCE	City of Torrance Underground Storage Tank	City of Torrance Fire Department	09/11/2020	10/07/2020	12/23/2020
CA	CUPA MADERA	CUPA Facility List	Madera County Environmental Health	08/10/2020	08/12/2020	10/23/2020
CA	UST MARIN	Underground Storage Tank Sites	Public Works Department Waste Management	09/26/2018	10/04/2018	11/02/2018
CA	UST MENDOCINO	Mendocino County UST Database	Department of Public Health	12/21/2020	12/21/2020	03/10/2021
CA	CUPA MERCED	CUPA Facility List	Merced County Environmental Health	02/04/2021	02/09/2021	02/18/2021
CA	CUPA MONO	CUPA Facility List	Mono County Health Department	11/16/2020	11/23/2020	02/08/2021
CA	CUPA MONTEREY	CUPA Facility Listing	Monterey County Health Department	01/08/2021	01/12/2021	03/25/2021
CA	LUST NAPA	Sites With Reported Contamination	Napa County Department of Environmental Manag	01/09/2017	01/11/2017	03/02/2017
CA	UST NAPA	Closed and Operating Underground Storage Tank Sites	Napa County Department of Environmental Manag	09/05/2019	09/09/2019	10/31/2019
CA	CUPA NEVADA	CUPA Facility List	Community Development Agency	10/26/2020	10/28/2020	01/15/2021
CA	IND_SITE ORANGE	List of Industrial Site Cleanups	Health Care Agency	09/01/2020	11/05/2020	01/26/2021
CA	LUST ORANGE	List of Underground Storage Tank Cleanups	Health Care Agency	09/01/2020	11/06/2020	01/26/2021
CA	UST ORANGE	List of Underground Storage Tank Facilities	Health Care Agency	09/01/2020	11/03/2020	01/21/2021
CA	MS PLACER	Master List of Facilities	Placer County Health and Human Services	11/24/2020	11/24/2020	11/25/2020
CA	CUPA PLUMAS	CUPA Facility List	Plumas County Environmental Health	03/31/2019	04/23/2019	06/26/2019

GOVERNMENT RECORDS SEARCHED / DATA CURRENCY TRACKING

St	Acronym	Full Name	Government Agency	Gov Date	Arvl. Date	Active Date
CA	LUST RIVERSIDE	Listing of Underground Tank Cleanup Sites	Department of Environmental Health	01/13/2021	01/14/2021	03/10/2021
CA	UST RIVERSIDE	Underground Storage Tank Tank List	Department of Environmental Health	01/13/2021	01/14/2021	03/10/2021
CA	CS SACRAMENTO	Toxic Site Clean-Up List	Sacramento County Environmental Management	02/18/2020	03/31/2020	06/15/2020
CA	ML SACRAMENTO	Master Hazardous Materials Facility List	Sacramento County Environmental Management	02/24/2020	03/31/2020	06/17/2020
CA	CUPA SAN BENITO	CUPA Facility List	San Benito County Environmental Health	10/28/2020	10/30/2020	01/15/2021
CA	PERMITS SAN BERNARDINO	Hazardous Material Permits	San Bernardino County Fire Department Hazardo	11/16/2020	11/18/2020	02/04/2021
CA	HMMD SAN DIEGO	Hazardous Materials Management Division Database	Hazardous Materials Management Division	11/30/2020	12/01/2020	02/16/2021
CA	LF SAN DIEGO	Solid Waste Facilities	Department of Health Services	10/01/2020	11/23/2020	02/08/2021
CA	SAN DIEGO CO LOP	Local Oversight Program Listing	Department of Environmental Health	07/14/2020	07/16/2020	09/29/2020
CA	SAN DIEGO CO SAM	Environmental Case Listing	San Diego County Department of Environmental	03/23/2010	06/15/2010	07/09/2010
CA	CUPA SAN FRANCISCO CO	CUPA Facility Listing	San Francisco County Department of Environmen	11/05/2020	11/06/2020	01/27/2021
CA	LUST SAN FRANCISCO	Local Oversight Facilities	Department Of Public Health San Francisco Cou	09/19/2008	09/19/2008	09/29/2008
CA	UST SAN FRANCISCO	Underground Storage Tank Information	Department of Public Health	11/05/2020	11/06/2020	01/26/2021
CA	UST SAN JOAQUIN	San Joaquin Co. UST	Environmental Health Department	06/22/2018	06/26/2018	07/11/2018
CA	CUPA SAN LUIS OBISPO	CUPA Facility List	San Luis Obispo County Public Health Departme	11/12/2020	11/13/2020	02/01/2021
CA	BI SAN MATEO	Business Inventory	San Mateo County Environmental Health Service	02/20/2020	02/20/2020	04/24/2020
CA	LUST SAN MATEO	Fuel Leak List	San Mateo County Environmental Health Service	03/29/2019	03/29/2019	05/29/2019
CA	CUPA SANTA BARBARA	CUPA Facility Listing	Santa Barbara County Public Health Department	09/08/2011	09/09/2011	10/07/2011
CA	CUPA SANTA CLARA	Cupa Facility List	Department of Environmental Health	11/20/2020	11/23/2020	02/05/2021
CA	HIST LUST SANTA CLARA	HIST LUST - Fuel Leak Site Activity Report	Santa Clara Valley Water District	03/29/2005	03/30/2005	04/21/2005
CA	LUST SANTA CLARA	LOP Listing	Department of Environmental Health	03/03/2014	03/05/2014	03/18/2014
CA	SAN JOSE HAZMAT	Hazardous Material Facilities	City of San Jose Fire Department	11/03/2020	11/05/2020	01/26/2021
CA	CUPA SANTA CRUZ	CUPA Facility List	Santa Cruz County Environmental Health	01/21/2017	02/22/2017	05/23/2017
CA	CUPA SHASTA	CUPA Facility List	Shasta County Department of Resource Manageme	06/15/2017	06/19/2017	08/09/2017
CA	LUST SOLANO	Leaking Underground Storage Tanks	Solano County Department of Environmental Man	06/04/2019	06/06/2019	08/13/2019
CA	UST SOLANO	Underground Storage Tanks	Solano County Department of Environmental Man	12/03/2020	12/03/2020	02/18/2021
CA	CUPA SONOMA	Cupa Facility List	County of Sonoma Fire & Emergency Services De	12/15/2020	12/16/2020	12/23/2020
CA	LUST SONOMA	Leaking Underground Storage Tank Sites	Department of Health Services	01/05/2021	01/06/2021	03/18/2021
CA	CUPA STANISLAUS	CUPA Facility List	Stanislaus County Department of Ennvironmenta	10/01/2020	10/06/2020	12/22/2020
CA	UST SUTTER	Underground Storage Tanks	Sutter County Environmental Health Services	11/23/2020	11/24/2020	02/10/2021
CA	CUPA TEHAMA	CUPA Facility List	Tehama County Department of Environmental Hea	08/11/2020	08/12/2020	10/26/2020
CA	CUPA TRINITY	CUPA Facility List	Department of Toxic Substances Control	10/14/2020	10/15/2020	01/05/2021
CA	CUPA TULARE	CUPA Facility List	Tulare County Environmental Health Services D	10/30/2020	11/03/2020	01/20/2021
CA	CUPA TUOLUMNE	CUPA Facility List	Divison of Environmental Health	04/23/2018	04/25/2018	06/25/2018
CA	BWT VENTURA	Business Plan, Hazardous Waste Producers, and Operating Unde	Ventura County Environmental Health Division	09/28/2020	10/22/2020	01/12/2021
CA	LF VENTURA	Inventory of Illegal Abandoned and Inactive Sites	Environmental Health Division	12/01/2011	12/01/2011	01/19/2012
CA	LUST VENTURA	Listing of Underground Tank Cleanup Sites	Environmental Health Division	05/29/2008	06/24/2008	07/31/2008
CA	MED WASTE VENTURA	Medical Waste Program List	Ventura County Resource Management Agency	09/28/2020	10/22/2020	01/12/2021
CA	UST VENTURA	Underground Tank Closed Sites List	Environmental Health Division	03/01/2021	03/09/2021	03/31/2021
CA	UST YOLO	Underground Storage Tank Comprehensive Facility Report	Yolo County Department of Health	12/21/2020	12/23/2020	01/04/2021
CA	CUPA YUBA	CUPA Facility List	Yuba County Environmental Health Department	01/26/2021	01/28/2021	02/03/2021

GOVERNMENT RECORDS SEARCHED / DATA CURRENCY TRACKING

St	Acronym	Full Name	Government Agency	Gov Date	Arvl. Date	Active Date
----	---------	-----------	-------------------	----------	------------	-------------

STREET AND ADDRESS INFORMATION

© 2015 TomTom North America, Inc. All rights reserved. This material is proprietary and the subject of copyright protection and other intellectual property rights owned by or licensed to Tele Atlas North America, Inc. The use of this material is subject to the terms of a license agreement. You will be held liable for any unauthorized copying or disclosure of this material.

**PACIFIC COMMUNITIES BUILDER, INC.
TRACT NO. 61817
LANCASTER, LOS ANGELES COUNTY, CALIFORNIA**

**PROJECT No. 2729-CR
APRIL 12, 2021
APPENDIX F**

APPENDIX F

PROJECT TEAM QUALIFICATIONS





Gabriela N. Pocius

Staff Geologist

Education

B.S., Geology, California State
University, San Bernardino

B.S., Geology—Environmental
Geology Option, California State
University, San Bernardino

Certifications

APNGA: Nuclear Gauge Certification

Professional Experience

Ms. Gabriela Pocius has less than a year of geotechnical experience and has worked on a wide range of geotechnical projects throughout Southern California, Inland Empire, Orange County, and Los Angeles County. Her geotechnical experience has ranged from field and laboratory technician to field, and staff geologist. Ms. Pocius' responsibilities include preparation of proposals, preliminary geotechnical investigations, and field studies as a geologist for drilling projects. Ms. Pocius has performed Phase I ESAs for various property acquisitions and transfers in Kern, Riverside and San Bernardino Counties.

Employment History

GeoTek, Inc., Riverside-Staff Geologist August 2020 – Present



Anna M. Scott

Project Geologist

Education

B.S., Geology, University of California,
Riverside

Professional Experience

Ms. Anna Scott has over 30 years of geotechnical experience and has worked on or managed a wide range of geotechnical projects throughout southern California, including the High Desert, Inland Empire, Antelope Valley, Coachella Valley, Orange County and Bakersfield area. Her geotechnical experience has ranged from field and laboratory technician to field, staff and project geologist. Ms. Scott's responsibilities include preparation of proposals, preliminary geotechnical investigations, seismic studies, settlement monitor installation and studies, and field studies as a technician and geologist for large grading projects. Ms. Scott has performed Phase I and II ESAs for various property acquisitions and transfers throughout southern California.

Representative Project Experience

Ms. Scott has worked on numerous projects throughout southern California. Her experience includes working with various entities including the public and private sectors. Her vast knowledge includes geotechnical, environmental and materials services. This experience has been attained through small and large projects over the numerous years of her career.

Employment History

GeoTek, Inc., Riverside-Project Geologist, February 2005 – Present

GeoSoils, Inc., Santa Ana, September 1987 – February 2005



Edward H. LaMont, CEG, PG

Branch Manager

Areas of Expertise

Geotechnical Field Investigations
Grading and Earthwork Construction
Industry Standard of Care
Hillside, Liquefaction, Seismic Hazard,
Fault Analyses and Forensic Studies.

Education

Bachelor of Science in Geology, Cal
State University, Northridge

Registrations

Registered Geologist, PG 6025
Certified Engineering Geologist, CEG
1892

Certifications

OSHA 40-Hr HAZWOPER Training
OSHA 8-Hour Refresher
First Aid/CPR

Professional Affiliations

Association of Engineering Geologist
South Coast Geological Society
San Diego Association of Geologist
Inland Geological Society
BIA Riverside
BIA San Diego

Professional Experience

Mr. LaMont has been involved with numerous public works, residential and commercial earthwork projects across the southern California area. Many residential, commercial and public works projects have been successfully completed across southern and central California. Projects include liquefaction and subsidence studies, fault evaluations, commercial, residential, federal, FEMA levee certifications and military construction projects. These projects have generally included preliminary geotechnical evaluations, slope stability studies, review and design recommendations, street improvements construction and testing services, and project management.

In addition, Mr. LaMont has performed governmental review of geotechnical reports for the County of Orange. Mr. LaMont has also completed geotechnical studies for the Riverside County Flood Control and Cities of Banning, Chino, Corona, Palm Springs, Lancaster and Victorville, to name a few.

Representative Project Experience

Project experience has included residential and commercial developments, for various land developers including Melia Homes, Meritage Homes, Frontier Enterprises, D·R·Horton, Beazer Homes, KB Home, Integral Communities, IntraCorp, Shopoff, Shea Homes, etc. Mr. LaMont has also completed geotechnical investigations and performed project management for numerous residential tracts and commercial facilities all across Southern California.

Professional History

Branch Manager/Principal Geologist - Riverside GeoTek, Inc.,
2004 to present

Vice President, Principal Geologist - GeoSoils, Inc., Santa Ana,
2003 to 2004

Geotechnical Reviewer, Engineering Geologist - County of
Orange, 2001 to 2003.

Project Geologist - GeoSoils, Inc., Santa Ana, California, 1994 to
2001.

Staff/Project Geologist - GeoSoils, Inc., Carlsbad, California, 1988
to 1994.

J. MICHAEL BATTEN, CAC, CEM, REPA

Principal Environmental Services Manager

Education

BS in Geology, California State University, Fresno 1988

Registrations

- Certified Asbestos Consultant (CA #95-1721)
- Licensed Asbestos Abatement Consultant (NV #IJPM0655)
- Certified Environmental Manager (NV #1782)
- Asbestos Professional Inspector (IL #100-11092)
- Registered Environmental Property Assessor (#113162)
- Certified Lead Inspector Assessor (CA #4358)
- Certified Lead Inspector (EPA #LBP-I-1162326-1)
- Certified Lead Risk Assessor (EPA #LBP-R-1162326-1)

Certifications

- AHERA Certified Asbestos Building Inspector, Management Planner, Project Designer, & Contractor/Supervisor
- EPA Accredited Lead-based Paint Inspector & Risk Assessor
- OSHA HAZWOPER certified worker & supervisor
- OSHA Construction Safety & Health (10-Hour)

Affiliations

- American Society of Testing and Materials
- National Registry of Environmental Professionals

Professional Experience

Mr. Batten has over 30 years of environmental experience, throughout which he has conducted and managed numerous environmental investigations, assessments, and remediations. He has prepared several NEPA assessments, USEPA EIS, and CEQA EIR reports. In addition, Mr. Batten has extensive experience in conducting asbestos and lead-based paint surveys and preparing management plans, including remediation design, for asbestos and lead present in buildings.

Project Experience

- **Phase I Environmental Site Assessments:** Mr. Batten has conducted more than 2,000 Phase I Environmental Site Assessments in 27 states, including Brownfield studies under USEPA grants.
- **Phase II Environmental Site Assessments:** Mr. Batten has conducted more than 150 Phase II Environmental Assessments, including Brownfield studies under USEPA grants.
- **Site Characterizations and Remediations:** Mr. Batten has experience conducting numerous site characterizations and remediations, including obtaining regulatory closure.
- **NEPA Studies:** Mr. Batten has conducted more than 200 NEPA studies, including Environmental Assessments, Environmental Impact Reports/Environmental Impact Studies, in eight states. The agencies involved include USEPA, FCC, BLM, National Park Service, and California EPA.
- **Asbestos Services:** Mr. Batten has conducted over 600 asbestos surveys in several states. He has also prepared numerous Asbestos Management Plans, prepared design plans, and monitored numerous abatement projects.
- **Lead-Based Paint Services:** Mr. Batten has conducted numerous Lead-Based Paint surveys.
- **Landfills:** Mr. Batten has conducted investigations and overseen remediations on landfills in Fresno, California and Henderson, Nevada.
- **Other Services:** Mr. Batten has been called upon to conduct less usual services on occasion, including mold consultation and investigation, radon studies, vapor intrusion studies, and indoor air quality studies.



J. MICHAEL BATTEN, continued...

Professional History

Environmental Services Manager. GeoTek, Inc., 2001 to present.

Director of Environmental Services. ATC Associates, Inc., 1999 to 2001.

Director of Operations. Hygienetics Environmental Services, Inc., 1997 to 1999.

Project Manager. AllWest Environmental, Inc., 1996 to 1997.

Project Manager. Citadel Environmental Services, Inc., 2/1996 to 9/1996.

Project Manager. Boelter Environmental consultants, 3/1995 to 9/1995.

Senior Staff Geologist. Converse Consultants, 1992 to 1995.

Staff Geologist. Converse Environmental West, 1991 to 1992.

Project Geologist. Krazan and Associates, 1990 to 1991.

Environmental Technician. Krazan and Associates, 1989 to 1990.

National Registry of Environmental Professionals

For
Environmental Certifications

This is to Certify that

Michael J Batten

having successfully demonstrated to the Academic Board of this organization the required level of knowledge and ability, is here by awarded the distinction of

Registered Environmental Property Assessor

together with all rights, benefits and privileges attached thereto and that the name and title of the aforementioned registrant is today placed upon the register of the organization.

Given under our hands on this 15 day of June, 2013.



Richard G. Young
Executive Director

113162

Registrant Number

United States Environmental Protection Agency

This is to certify that



J M Batten

has fulfilled the requirements of the Toxic Substances Control Act (TSCA) Section 402, and has received certification to conduct lead-based paint activities pursuant to 40 CFR Part 745.226 as:

Inspector

In the Jurisdiction of:

All EPA Administered Lead-based Paint Activities Program States, Tribes and Territories

This certification is valid from the date of issuance and expires March 14, 2022

LBP-I-1162326-2

Certification #

December 08, 2018

Issued On

A handwritten signature in black ink, appearing to read 'Adrienne Priselac', written over a horizontal line.

Adrienne Priselac, Manager, Toxics Office

Land Division



United States Environmental Protection Agency

This is to certify that



J M Batten

has fulfilled the requirements of the Toxic Substances Control Act (TSCA) Section 402, and has received certification to conduct lead-based paint activities pursuant to 40 CFR Part 745.226 as:

Risk Assessor

In the Jurisdiction of:

All EPA Administered Lead-based Paint Activities Program States, Tribes and Territories

This certification is valid from the date of issuance and expires March 14, 2022

LBP-R-1162326-2

Certification #

December 08, 2018

Issued On

A handwritten signature in black ink, appearing to read "Adrienne Priselac". The signature is fluid and cursive.

Adrienne Priselac, Manager, Toxics Office

Land Division



DEPARTMENT OF INDUSTRIAL RELATIONS

Division of Occupational Safety and Health

Asbestos Certification & Training Unit

1750 Howe Avenue, Suite 460

Sacramento, CA 95825

(916) 574-2993 Office <http://www.dir.ca.gov/dosh/asbestos.html> acru@dir.ca.gov



505011721C

109

115

October 08, 2020

J. Michael Batten
8240 Edmond Street
Las Vegas NV 89139

Dear Certified Asbestos Consultant or Technician:

Enclosed is your certification card. **To maintain your certification, you must abide by the rules printed on the back of the certification card.**

Your certification is valid for a period of one year. If you wish to renew your certification, you must apply for renewal at least 60 days before the expiration date shown on your card. [8 CCR 341.15(h)(1)].

Please hold and do not send copies of your required AHERA refresher renewal certificates to our office until you apply for renewal of your certification.

Certificates must be kept current if you are actively working as a CAC or CSST. The grace period is only for those who are not actively working as an asbestos consultant or site surveillance technician.

Please notify our office via U.S. Postal Service or other carrier of any changes in your mailing or work address within 15 days of the change.

Sincerely,

Jeff Ferrell
Senior Safety Engineer

Attachment: Certification Card

cc: File





STATE OF CALIFORNIA
DEPARTMENT OF PUBLIC HEALTH



LEAD-RELATED CONSTRUCTION CERTIFICATE

INDIVIDUAL:



Michael Batten

CERTIFICATE TYPE:

Lead Inspector/Assessor

NUMBER:

LRC-00002629

EXPIRATION DATE:

11/17/2021

Disclaimer: This document alone should not be relied upon to confirm certification status. Compare the individual's photo and name to another valid form of government issued photo identification. Verify the individual's certification status by searching for Lead-Related Construction Professionals at www.cdph.ca.gov/programs/clppb or calling (800) 597-LEAD.



525-535 West Jefferson Street • Springfield, Illinois 62761-0001 • www.dph.illinois.gov

MICHAEL BATTEN
8240 EDMOND STREET
LAS VEGAS, NV 89139

8/19/2020



ASBESTOS PROFESSIONAL LICENSE ID NUMBER: 11092

Enclosed is your Asbestos Professional License. Please note the expiration date on the card and in the image depicted below.

COPY OF THE ASBESTOS PROFESSIONAL LICENSE

Front of License

Back of License

		ASBESTOS PROFESSIONAL LICENSE		ENDORSEMENTS	TC EXPIRES
ID NUMBER 100 - 11092		ISSUED 8/19/2020	EXPIRES 05/15/2021	INSPECTOR	8/10/2021
MICHAEL BATTEN 8240 EDMOND STREET LAS VEGAS, NV 89139 Environmental Health				Alteration of this license shall result in legal action This license issued under authority of the State of Illinois Department of Public Health This license is valid only when accompanied by a valid training course certificate.	

If you have any questions or need further assistance, contact the Asbestos Program at (217)782-3517 or fax (217)785-5897.

Our WEB address is: dph.illinois.gov/topics-services/environmental-health-protection/asbestos
EMAIL Address: dph.asbestos@illinois.gov

State of Nevada



Department of Conservation and Natural Resources
Division of Environmental Protection

This is to certify that

Michael J Batten

having given satisfactory evidence of the necessary qualifications as required by the Nevada Revised Statute 459.400 to 459.600, inclusive, and Nevada Administrative Code 459.970 to 459.9729, inclusive, has been granted certification as a

Environmental Manager

in the State of Nevada

In testimony whereof, witness the signature of the Administrator and the Seal of the State of Nevada.

1782

Certification Number

8/31/2021

Expiration Date

A handwritten signature in black ink, appearing to read "Greg Lovato".

Greg Lovato, Administrator



State of Nevada Department of Business & Industry
Industrial Relations (DIR)

STATE OF NEVADA
DEPARTMENT OF BUSINESS AND INDUSTRY
DIVISION OF INDUSTRIAL RELATIONS
Occupational Safety and Health Administration
Asbestos Control Program

Certifies That J. Michael Batten
Geotek Insite Inc.
is Licensed As Asbestos Abatement Consultant

License No. IJPM-655 Expiration Date 03/05/2021

Signature Of Licensee *J. Michael Batten*

M & C Environmental Training

Asbestos Inspector
Refresher Training Course

J. Michael Batten

Has successfully completed the Asbestos Inspector Refresher course approved by the California Division of Occupational Safety and Health for purposes of certification required by Title 8, Article 2.7, Chapter 3.2, Section 341.16 and the accreditation required under the Toxic Substances Control Act, Title II. Conducted by M&C Environmental Training Inc., 1619 Beverly Place, Berkeley, California, Tel. # (510) 521 - 1388

Course Approval Number: CA-003-06

Location: Oakland, California	Expiration: March 5, 2021
Date: March 5, 2020	
Director of Training: John McGlinchey	

Certificate Number 47300 IR

M & C Environmental Training

Asbestos Management Planner
Refresher Training Course

J. Michael Batten

Has successfully completed the Asbestos Management Planner Refresher course approved by the California Division of Occupational Safety and Health for purposes of certification required by Title 8, Article 2.7, Chapter 3.2, Section 341.16 and the accreditation required under the Toxic Substances Control Act, Title II. Conducted by M&C Environmental Training Inc., 1619 Beverly Place, Berkeley, California, Tel. # (510) 521 - 1388

Course Approval Number: CA-003-08

Location: Oakland, California	Expiration: March 5, 2021
Date: March 5, 2020	
Director of Training: John McGlinchey	

Certificate Number 47314 PR

M & C Environmental Training

Asbestos Contractor/Supervisor
Refresher Training Course

J. Michael Batten

Has successfully completed the Asbestos Contractor/Supervisor Refresher course approved by the California Division of Occupational Safety and Health for purposes of certification required by Title 8, Article 2.7, Chapter 3.2, Section 341.16 and the accreditation required under the Toxic Substances Control Act, Title II. Conducted by M&C Environmental Training Inc., 1619 Beverly Place, Berkeley, California, Tel. # (510) 521 - 1388

Course Approval Number: CA-003-04

Location: Oakland, California	Expiration: September 11, 2020
Date: September 11, 2019	
Director of Training: John McGlinchey	

Certificate Number 46376 SR

M & C Environmental Training

Asbestos Project Designer
Refresher Training Course

J. Michael Batten

Has successfully completed the Asbestos Project Designer Refresher course approved by the California Division of Occupational Safety and Health for purposes of certification required by Title 8, Article 2.7, Chapter 3.2, Section 341.16 and the accreditation required under the Toxic Substances Control Act, Title II. Conducted by M&C Environmental Training Inc., 1619 Beverly Place, Berkeley, California, Tel. # (510) 521 - 1388

Course Approval Number: CA-003-10

Location: Oakland, California	Expiration: September 11, 2020
Date: September 11, 2019	
Director of Training: John McGlinchey	

Certificate Number 46347 DR



This is to Certify that
Michael Batten
Has Satisfactorily Completed Training in Accordance
with Applicable Rules and Regulations
Asbestos Building Inspector
Refresher

Completed: 3/19/2019 Expires: 3/19/2020
Certificate: BIR1903190998

2019 Occupational Training & Supply, Inc.
7233 Adams Street • Willowbrook, IL 60527 • (630) 656-3900

OSHA 002340551 

U.S. Department of Labor
Occupational Safety and Health Administration

Michael Batten

has successfully completed a 10-hour Occupational Safety and Health
Training Course in

Construction Safety & Health

Kenner Costen *12/2/09*

(Trainer) (Date)