

## **APPENDIX C**

# **PHASE I ENVIRONMENTAL SITE ASSESSMENT AND PHASE II SOIL VAPOR SITE INVESTIGATION**

# Phase I Environmental Site Assessment

4101 Long Beach, Boulevard

Long Beach, California 90807

Assessor Parcel Numbers (APNs): 139-015-010 and -017

City of Long Beach

c/o Overland, Pacific & Cutler, LLC

3750 Schauffele Avenue, Suite 150

Long Beach, California 90808

**SCS ENGINEERS**

Project No. 01220209.00 | October 7, 2020

3900 Kilroy Airport Way, Suite 100

Long Beach, California 90806

(562) 426-9544

## Table of Contents

Section	Page
<b>EXECUTIVE SUMMARY.....</b>	<b>iv</b>
<b>1 INTRODUCTION.....</b>	<b>1</b>
<b>2 PURPOSE.....</b>	<b>1</b>
<b>3 SCOPE OF SERVICES.....</b>	<b>1</b>
<b>4 SPECIAL TERMS AND CONDITIONS.....</b>	<b>2</b>
<b>5 LIMITATIONS AND ASSUMPTIONS.....</b>	<b>2</b>
<b>6 GENERAL SITE CHARACTERISTICS.....</b>	<b>3</b>
Site Location.....	3
General Site Description.....	3
Adjoining Property Use.....	3
<b>7 PHYSICAL SETTING.....</b>	<b>4</b>
Physiographic Setting.....	4
Geology and Soils.....	4
Groundwater.....	4
Radon.....	4
<b>8 SITE INSPECTION.....</b>	<b>5</b>
Hazardous Substances.....	5
Natural Drainage.....	5
Disturbed Areas.....	5
Elevators and Other Hydraulic Equipment.....	5
Wells.....	5
Electrical Equipment.....	5
Wastewater.....	5
Drinking Water.....	6
Storage Tanks.....	6
Visual Inspection of Adjoining Sites.....	6
<b>9 INTERVIEWS.....</b>	<b>6</b>
<b>10 SITE HISTORY.....</b>	<b>6</b>
Historical Use Summary.....	10
Historical Use of Adjoining Sites.....	11
<b>11 COMMONLY KNOWN OR REASONABLY ASCERTAINABLE INFORMATION.....</b>	<b>11</b>
Regulatory Agency Records.....	11
California Environmental Protection Agency Files.....	11
Los Angeles Regional Water Quality Control Board Files.....	11
Department of Toxic Substances Control Files.....	11
South Coast Air Quality Management District Files.....	12
Long Beach Fire Department Files.....	12
<b>12 REVIEW OF FEDERAL, STATE, TRIBAL, AND LOCAL GOVERNMENT DATABASES.....</b>	<b>12</b>
Property Listings.....	13
Adjacent Site Listings.....	13

	Other Database Sites.....	13
	Unmappable or Orphan Sites.....	14
	Landfills.....	15
	Oil and Gas Wells.....	15
	National Pipeline Mapping System.....	15
<b>13</b>	<b>USER PROVIDED INFORMATION.....</b>	<b>16</b>
	Title Records.....	16
	Environmental Liens or Activity and Use Limitations.....	16
	Specialized Knowledge.....	16
	Valuation Reduction for Environmental Issues.....	16
<b>14</b>	<b>DEGREE OF OBVIOUSNESS OF THE PRESENCE/LIKELY PRESENCE OF CONTAMINATION ON THE PROPERTY.....</b>	<b>16</b>
<b>15</b>	<b>DATA GAPS.....</b>	<b>16</b>
<b>16</b>	<b>FINDINGS AND OPINIONS.....</b>	<b>16</b>
<b>17</b>	<b>REFERENCES.....</b>	<b>18</b>
<b>18</b>	<b>GLOSSARY/DEFINITIONS.....</b>	<b>19</b>

## Appendices

Appendix A	Figures 1 and 2
Appendix B	Aerial Image and Site Photographs
Appendix C	Historical Site Use Information
Appendix D	Regulatory Agency Review Information
Appendix E	EDR Database Report
Appendix F	Resumes of Project Personnel
Appendix G	User Questionnaire

This Phase I Environmental Site Assessment Report for the Property located at 4101 Long Beach Boulevard, Long Beach, dated October 7, 2020, was prepared by Jay Vargas and reviewed by Justin Rauzon.

I declare that, to the best of my professional knowledge and belief, I meet the definition of Environmental Professional as defined in §312.10 of 40 CFR 312. The resume for the individual below is included in **Appendix E**. I have the specific qualifications based on education, training, and experience to assess a property of the nature, history, and setting of the subject property. I have developed and performed the all appropriate inquiries in conformance with the standards and practices set forth in 40 CFR Part 312.



---

Justin Rauzon, R.E.P.A.  
Project Manager  
**SCS ENGINEERS**

## EXECUTIVE SUMMARY

SCS Engineers (SCS) was retained by Overland, Pacific & Cutler, LLC (OPC), on behalf of the City of Long Beach, to prepare a Phase I Environmental Site Assessment (Phase I ESA) of the Property located at 4101 Long Beach Boulevard, Long Beach, California (the "Property"). This assessment was performed in conformance with 40 CFR 312, Standards for Conducting All Appropriate Inquiries (AAI), and in general conformance with ASTM E1527-13.

The Property is located on the west side of Long Beach Boulevard, northwest of the intersection with East Randolph Place. It encompasses two parcels, is approximately 0.4 acres, and is currently developed with a single-story, 4,246-square-foot office building and associated parking lots.

The office building is currently occupied by Catalina Adventure Tours. The building contained several individual offices, a conference room, a reception area, and a break room. Access to the interior was through a service door on the north side of the building. A small enclosure outside the northwest corner of the building is used for solid waste dumpsters. The site inspection identified no chemical products, staining, or other indications of potential contamination within the building or in exterior areas.

The Property was undeveloped land from at least 1896 through 1925. By 1928, residential dwellings and associated garages were developed on the Property. The current building was constructed around 1963. Historical tenants of the Property include medical and banking professionals. Historical operations at the Property are not commonly associated with elevated environmental risk.

A gasoline service station was present to the north from at least 1935 to 1939. Historical and regulatory agency records indicated that dry cleaning businesses adjoined the Property to the north in 1948 and in the 1990s. Historical service stations typically have fuel underground storage tanks (USTs) and dry cleaners are commonly associated with the use of chlorinated solvents. Another dry cleaner with documented use of chlorinated solvents has been located approximately 240 feet to the north of the Property since at least 1994. The historical presence of these activities to the north (upgradient of the Property) constitutes a vapor encroachment concern (VEC), due to the potential for migration of contaminants onto the Property, and consequently, a REC.

### Conclusions

In summary, SCS performed a Phase I Environmental Site Assessment of 4101 Long Beach Boulevard, Long Beach, California, in conformance with the scope and limitations of 40 CFR 312 and ASTM E1527-13. Any exceptions to, or deletions from, this practice are described in Section 5 of this report.

In the opinion of the Environmental Professionals, this assessment has revealed evidence of conditions indicative of recognized environmental conditions in connection with the Property, as discussed above. SCS recommends further investigation of soil vapor to evaluate the potential for past migration of contaminants onto the Property from upgradient sites to the north.

# 1 INTRODUCTION

SCS Engineers (SCS) was retained by Overland, Pacific & Cutler, LLC (OPC), on behalf of the City of Long Beach, to prepare a Phase I Environmental Site Assessment (Phase I ESA) of the Property located at 4101 Long Beach Boulevard, Long Beach, California (the “Property”). A location map for the Property is presented as **Figure 1** in **Appendix A**. This assessment was performed in conformance with 40 CFR 312, Standards for Conducting All Appropriate Inquiries (AAI), and in general conformance with ASTM E1527-13.

# 2 PURPOSE

This Phase I ESA is intended to constitute appropriate inquiry into the previous ownership and uses of the Property, as required to support the assertion of the innocent landowner, contiguous property owner, and/or bona fide prospective purchaser defenses to liability (collectively the landowner liability protections, or LLPs) under the Comprehensive Environmental Response, Compensation, and Liability Act of 1980 (CERCLA a.k.a. Superfund), as amended by the Superfund Amendments and Reauthorization Act of 1986 (SARA), and the Small Business Liability Relief and Brownfields Revitalization Act of 2002.

The purpose of this investigation was to identify conditions indicative of releases or threatened releases of hazardous substances as defined in CERCLA Section 101, and petroleum products, on, at, in, or to the Property.

If known or suspected contamination is identified, Users seeking to maintain LLPs have responsibilities in addition to completion of an AAI-compliant Phase I ESA. These “continuing obligations” include taking “appropriate care” and “reasonable steps” with respect to known or suspected releases of hazardous substances during the term of property ownership. In addition to these requirements under federal law, there are different requirements under state law with respect to liability protections. On request, SCS can provide support for clients with continuing obligations, as appropriate.

# 3 SCOPE OF SERVICES

This Phase I ESA is based on:

- Interviews with past and/or present owners, operators, and/or occupants of the Property.
- Reviews of federal, tribal, state, and local government records.
- Visual inspections of the Property and adjoining properties performed on September 29, 2020.
- Review of historical Property use information (topographic maps, aerial photographs, fire insurance maps, existing reports, etc.).
- Commonly known or reasonably ascertainable information about the Property (e.g., interviews with appropriate regulatory agency personnel and review of agency files review of available documents, interviews with other knowledgeable persons).
- Degree of obviousness of the presence or likely presence of contamination at the Property, and the ability to detect the contamination by appropriate investigation.
- Information provided as a result of the additional inquiries conducted by the User.

## 4 SPECIAL TERMS AND CONDITIONS

This Phase I ESA for 4101 Long Beach Boulevard, Long Beach, California, has been prepared specifically for OPC and the City of Long Beach. The report has been prepared in accordance with the care and skill generally exercised by reputable professionals, under similar circumstances, in this or similar localities. No other warranty, express or implied, is made as to the professional opinions presented herein.

No other party, known or unknown to SCS, is intended as a beneficiary of this work product, its content, or information embedded therein. Third parties use this report at their own risk. Third party reliance letters may be issued on request to SCS subject to approval of OPC and the City of Long Beach and payment to SCS of a fee for such letters.

## 5 LIMITATIONS AND ASSUMPTIONS

The investigation focuses on releases and threatened releases of hazardous substances or petroleum products that could be considered a recognized environmental condition (REC) and/or a liability due to their possible presence in significant concentrations (e.g., above acceptable limits set by the federal or state government) or due to the potential for contaminant migration through exposure pathways (e.g., soil vapor migration or groundwater ingestion). Materials that may contain substances which are not currently deemed hazardous by the U.S. Environmental Protection Agency (EPA) or California Environmental Protection Agency (CalEPA) were not considered as part of this study.

Unless specifically included in our scope of services, formal surveys for asbestos-containing materials, lead-based paints, fire safety, vapor intrusion, indoor air quality, mold, and similar matters were not part of this assessment. The Property was not evaluated for compliance with land use, zoning, wetlands, or similar laws. This report is not intended to be an environmental compliance audit.

Hazardous substances naturally occurring in plants, soils, and rocks (e.g., heavy metals, naturally occurring asbestos, or radon) are not typically considered in these investigations. Similarly, construction debris (e.g., discarded concrete, asphalt, etc.) is not considered to be of concern unless observations suggest that hazardous substances are likely to be present in significant concentrations.

Unless otherwise noted, sampling and laboratory analyses of soil, water, air, building materials, or other media, were not performed as part of this investigation. Positive identification of hazardous substances can only be accomplished through sampling and appropriate laboratory analysis.

SCS Engineers assumes no responsibility for the accuracy of information obtained from, compiled by, or provided by third-party sources, such as regulatory agency listings. Unless obviously inaccurate or if information exists to the contrary, SCS Engineers assumes that information collected during this environmental site assessment is accurate and correct. Unless warranted, information collected has not been independently validated as part of this assessment.

The following information is the responsibility of the User (40 CFR 312.22) and is addressed in a questionnaire provided to the User and attached to this report as **Appendix G**:

- Specialized knowledge or experience of the User.



- The relationship of the purchase price to the fair market value of the Property. The purchaser of a Property is required to consider whether any differential between the purchase price and the fair market value of the Property is due to the presence of releases or potential releases of hazardous substances at the Property.

Certain other limitations could affect the accuracy and completeness of this report, as follows:

- Site Access Limitations – None.
- Physical Obstructions to Observations – None.
- Outstanding Information Requests – None.
- Historical Data Sources Failure – None.
- Other Limitations – None.

## 6 GENERAL SITE CHARACTERISTICS

### SITE LOCATION

The Property is located on the west side of Long Beach Boulevard, northwest of the intersection with East Randolph Place. It has been assigned assessor's parcel numbers (APNs) 7139-015-010 and -017. An APN map is provided as **Figure 2** in **Appendix A**.

Note that historical addresses 4107 and 4109 Long Beach Boulevard are associated with the Property.

### GENERAL SITE DESCRIPTION

The Property encompasses two parcels, is approximately 0.4 acres, and is currently developed with a single-story, 4,246-square-foot office building and associated parking lots. Catalina Adventure Tours, a travel and tourism service, is the current tenant at the Property.

### ADJOINING PROPERTY USE

- North – Single-family residences, beyond an alleyway, border the Property to the northwest. The Merchant coffee shop, Body and Soul Hair Salon, Made by Miss Hilde (costume and wardrobe manufacturer), and Furniture Consignment & More occupy a two-story commercial building to the north of the Property (4121-4129 Long Beach Boulevard).
- South – East Randolph Place adjoins the Property immediately to the south. California Mentor, State Farm Insurance (Jeff P. Morgan), and Gotz Insurance occupy a single-story office building across the street (4085-4093 Long Beach Boulevard).
- East – Long Beach Boulevard runs along the eastern side of the Property. The Westland @ Bixby Apartment Residences (4110 Long Beach Boulevard) and a two-story commercial building (4100 Long Beach Boulevard) are located across the street to the east. Family Eye Medical Group is one of the known tenants at the commercial building, which appears to be a multi-tenant building.

- West – A single-family residence occupies the adjoining site to the west (255 East Randolph Place).

## 7 PHYSICAL SETTING

### PHYSIOGRAPHIC SETTING

According to the U.S. Geological Survey (USGS), Long Beach, California, 7.5-minute topographical series map (1964, photorevised 1981), the Property is located at an elevation of approximately 110 feet above mean sea level (msl). The general area consists of small hills (Los Cerritos). Local topography is relatively flat with a gentle slope to the northeast. The Los Angeles River is located approximately 0.80 miles west of the Property. The historic Rancho Los Cerritos and Virginia Country Club are situated approximately 0.15 miles to the north-northwest.

### GEOLOGY AND SOILS

Geologic maps indicate that surface sediments in this area consist of the Pleistocene-age Lakewood Formation, which is comprised of unconsolidated marine and continental deposits. In the area of the Property, surface deposits are primarily fine-grained sediments comprised of sands, silts, and clays. The Lakewood Formation is underlain by at least several thousand feet of mostly marine sediments of Tertiary age. According to information reviewed on the California State Water Resources Control Board's (SWRCB) GeoTracker website for the Former Unocal #2033 station (4155 Long Beach Boulevard, located 400 feet to the north; Global ID: T0603701869), layers of fine- to coarse-grained sands, sand and silt mixtures, and mixtures of silt and clay were encountered to depths of at least 65 feet below ground surface (bgs).

### GROUNDWATER

The Property is located in the southern portion of the Central Groundwater Basin of the Los Angeles Coastal Plain. Bulletin 104, Appendix A of the California Department of Water Resources dated June 1961, indicates that first groundwater in the vicinity of the Property may be within the Gaspar Aquifer at approximately 40-50 feet below grade. The Lakewood Formation in this area includes the Exposition-Artesia and Gage Aquifers, at depths of 200 to 400 feet below grade. Information reviewed for nearby sites on the GeoTracker website, including the Former Unocal #2033 site, indicated that perched groundwater may be encountered in the Property area at depths of approximately 30 feet bgs, but these perched layers are discontinuous and of limited areal extent. Groundwater flow direction at the Former Unocal #2033 station site was reported to be towards the south-southwest. Based on proximity, similar groundwater flow direction would be anticipated at the Property. However, because the Property is located near the Long Beach Anticline and the Cherry Hill fault, groundwater flow directions may vary and can be difficult to predict.

### RADON

According to the California Department of Public Health's February 2016 Radon Program report, screening in the area of the Property (90807 zip code) found no locations (out of 26) where buildings had radon levels greater than or equal to 4 picocuries per liter (pCi/L), the EPA action level. The maximum radon result for the Property's zip code was 2.0 pCi/L. The alluvial geology of the Long Beach area is not normally associated with elevated radon levels. Note that elevated radon levels may also be attributed to other radon sources such as leaking natural gas or numerous building products such as drywall, cinderblock, concrete floors, brick, or stone products. Based on the available information, elevated radon gas is not expected in the area of the Property.

## 8 SITE INSPECTION

Jay Vargas of SCS conducted an inspection of the Property and surrounding area on September 29, 2020. A Google Earth aerial image and photographs of the Property are provided in **Appendix B**.

Access to the Property was provided by Mr. Jeff Coburn of Lee & Associates. The office building is currently occupied by Catalina Adventure Tours. The building contained several individual offices, a conference room, a reception area, and a break room. Access to the interior was through a service door on the north side of the building. A small enclosure outside the northwest corner of the building is used for solid waste dumpsters.

Mr. Jeff Stickler stated that no maintenance or repairs of the Catalina Adventure Tours' bus fleet occurs on-site.

### HAZARDOUS SUBSTANCES

No hazardous substances or hazardous wastes were observed at the Property.

### NATURAL DRAINAGE

Natural waterways are not currently located on the Property. Stormwater runoff from the Property flows across the paved areas to the surrounding streets, and ultimately to the municipal storm sewer.

### DISTURBED AREAS

No obvious disturbed areas were noted. There was no evidence of landfilled materials.

### ELEVATORS AND OTHER HYDRAULIC EQUIPMENT

No elevators or other hydraulic equipment were present at the Property.

### WELLS

No current monitoring or water supply wells were observed on the Property or in the immediate surrounding area.

### ELECTRICAL EQUIPMENT

Two pole-mounted electrical transformers, owned and maintained by Southern California Edison (SCE), were noted off-site along Long Beach Boulevard (adjacent to the east) and along the alleyway (adjacent to the north). SCE has stated that they have never specified the purchase of distribution transformers utilizing PCBs as the insulating/cooling fluid. SCE transformers utilize mineral oil exclusively. In a statistically valid test of over 20,000 SCE distribution transformers, SCE determined that the concentrations of PCBs in the mineral oils was less than 50 parts per million (ppm) in over 96 percent of the units. Based on the available information, no significant environmental impact to the Property is anticipated from this transformer.

### WASTEWATER

Sanitary wastewater generated in the building is discharged to the municipal sanitary sewer. Industrial wastewater is not generated at the Property.

## DRINKING WATER

Drinking water is supplied to the site by the City of Long Beach. All large public water suppliers in California have been required to test their water and comply with federal and state drinking water standards since the mid-1980s. Consequently, lead and other contaminants of concern are not expected to be present above applicable primary and secondary drinking water standards.

## STORAGE TANKS

No evidence (fill ports, vent lines, or dispensers) of underground storage tanks (USTs) was observed on the Property. No aboveground storage tanks (ASTs) were observed on the Property.

## VISUAL INSPECTION OF ADJOINING SITES

No obvious evidence of a REC or indications of contamination (e.g. remediation equipment, staining, USTs, etc.), were observed on adjoining sites during the site inspection.

## 9 INTERVIEWS

Mr. Jeff Stickler of Catalina Adventure Tours provided information about the site, as discussed above.

## 10 SITE HISTORY

Site history was evaluated from the following sources:

- Historical U.S. Geological Survey (USGS) topographic maps provided by Environmental Data Resources (EDR) (September 24, 2020).
- Historical aerial photographs provided by EDR (September 24, 2020).
- Sanborn Fire Insurance maps obtained from the EDR-Sanborn collection (September 24, 2020).
- City of Long Beach Department of Building and Safety building permit information.
- A City Directory review report provided by EDR (September 25, 2020).

Copies of topographic maps, historical aerial photographs, city directories, and selected building permit records, and Sanborn maps are included in **Appendix C**.

Year	Description	Source
1896, 1899, 1902	The general area of the Property was part of Rancho Los Cerritos during the Spanish/Mexican periods in the 19 <sup>th</sup> Century. During that time, the land was used for cattle and sheep grazing. A few of the major roads in the general area of the Property were depicted on the topographic maps.	Online histories and Topographic maps

Year	Description	Source
1923	The Property was depicted as two vacant lots. Randolph Place and Long Beach Boulevard were shown to adjoin the Property to the south and to the east, respectively. The adjoining sites were also depicted as vacant lots.	Sanborn map
1924, 1925	The Property was shown to be undeveloped. Two roads were shown to adjoin the Property to the east (Long Beach Boulevard) and to the south (Randolph Place). The adjoining sites were also depicted as undeveloped land.	Topographic maps
1928	Various small structures appeared on the eastern portion of Property, facing Long Beach Boulevard. The western portion of the Property was undeveloped. Residences were present on the adjoining sites to the north and west.	Aerial photograph
1931, 1935, 1939	Private individuals were listed as tenants of the Property (4101 and 4107 Long Beach Boulevard), indicating that the original structures shown in the 1928 aerial photograph were likely residences. Mo Chesney F W Gas Station (1935) and Bay Geo Gas Station (1939) were listed as tenants across the alley on the adjoining site to the north (4121 Long Beach Boulevard).	City directories
1942, 1943, 1947	The Property and the surrounding area were depicted as part of the general Long Beach urban footprint.	Topographic map
1947	This aerial photo is poor quality, but structures and trees appeared to be present on the Property. Residences and small commercial buildings were developed throughout the area surrounding the Property.	Aerial photograph
1949	No appreciable changes from the 1947 topographic map were noted.	Topographic map

Year	Description	Source
1950	<p>Three dwellings and two associated auto garages were present on the Property. In addition to the address 4101 Long Beach Boulevard, historical addresses of 4107 and 4109 Long Beach Boulevard were associated with dwellings on the Property.</p> <p>Four shops and one dwelling were depicted on the adjoining site to the north (4115-4129 Long Beach Boulevard). Dwellings were present on the adjoining sites to the northwest (256 and 264 Claiborne Place). Two dwellings were depicted on the adjoining site to the west (255 Randolph Place). A six-unit apartment building was shown on the adjoining site to the east (across the street; 4110 Long Beach Boulevard).</p>	Sanborn map
1952	<p>Dr. Carlyle Ahrens and LW Higgs were listed as tenants on the Property.</p> <p>Studio Girl Cosmetics (4121 Long Beach Boulevard), Mrs. AC Neff Real Estate (4121 Long Beach Boulevard), WG Maskrey Real Estate (4121 Long Beach Boulevard), Los Cerritos Beauty Salon (4123 Long Beach Boulevard), and Harvey Wood Sports (4129 Long Beach Boulevard) were listed as tenants on the adjoining site to the north. The Denton Motel was listed across the street to the east (4110 Long Beach Boulevard).</p>	City directory
1953	No significant changes from the 1947 aerial photograph were noted on the Property or adjoining sites.	Aerial photograph
1957	Dr. Carlyle Ahrens and "Professional Building" were listed as occupying space on the Property (4101 Long Beach Boulevard).	City directory

Year	Description	Source
1963	<p>The Property was redeveloped with an office building and the residential dwellings were removed.</p> <p>The area to the north was developed with dwellings and small commercial shops. A furniture store was present at 4129 Long Beach Boulevard. Pauline's Flowers (4127 Long Beach Boulevard) and Town &amp; Country Fashions (4129 Long Beach Boulevard) were also listed as tenants on the adjoining site to the north. Apartments, a motel, and office building were depicted across the street on the adjoining sites to the east (4100 to 4110-Long Beach Boulevard). An office building was present across the street on the adjoining site to the south (4087 Long Beach Boulevard), with Standard Insurance Company listed as a tenant.</p>	Aerial photograph, Sanborn map, and City directory
1964	No appreciable changes from the 1949 topographic map were noted.	Topographic map
1969	Speedy Copy Center No. 4 Instant Printing & Photo Copy (4121 Long Beach Boulevard), Cyclo Niagra Massage (4125 Long Beach Boulevard), and Construction Equipment Advertisers (4127 Long Beach Boulevard) were listed as tenants on the adjoining site to the north.	City directory
1972	No appreciable changes from the 1964 topographic map or the 1963 aerial photograph were noted.	Topographic map and Aerial photograph
1975	Dr. Carlyle Ahrens and JCL Services were listed as tenants of the Property (4101 Long Beach Boulevard).	City directory
1977	No significant changes from the 1972 aerial photograph were noted.	Aerial photograph
1980	The Phoenix Family Medical Clinic was listed as a tenant of the Property (4101 Long Beach Boulevard).	City directory
1981	No appreciable changes from the 1972 topographic map or the 1977 aerial photograph were noted.	Topographic map and Aerial photograph
1985	<p>Community Family Planning Clinic was listed as a tenant of the Property (4101 Long Beach Boulevard).</p> <p>Tom Nelson Tax Service was listed as a tenant on the site to the north (4121 Long Beach Boulevard).</p>	City directory

Year	Description	Source
1989	No significant changes from the 1981 aerial photograph were noted.	Aerial Photograph
1991	G&H Cleaner Quality Cleaners was listed as a tenant on the adjoining site to the north-northeast (4125 Long Beach Boulevard).	City directory
1994	No significant changes from the 1989 aerial photograph were noted. Long Beach School Federal Credit Union was listed as a tenant of the Property (4101 Long Beach Boulevard). G&H Quality Cleaners was still listed as a tenant on the adjoining site to the north (4125 Long Beach Boulevard).	City directory
2000	Long Beach School Federal Credit Union and Urban Art Design & Development Consultants were listed as tenants of the Property (4101 Long Beach Boulevard).	City directories
2002	A building permit was issued to Olga Echerri for the construction of a three-car garage and an addition to the office building located on the Property.	Building permit
2002	No significant changes from the 1994 aerial photograph were noted.	Aerial photograph
2005, 2009	The northwest corner of the office building was extended for the addition office space and a garage.	Aerial photographs
2012	The 2012 topographic map does not include site-specific details. No significant changes from the 1981 topographic map were noted on the Property or adjoining sites.	Topographic maps
2012, 2016	No significant changes from the 2009 aerial photograph were noted.	Aerial photos

## HISTORICAL USE SUMMARY

The Property was undeveloped land from at least 1896 through 1925. By 1928, residential dwellings and associated garages were developed on the Property. The current building was constructed around 1963. Historical tenants of the Property include medical and banking professionals. Historical operations at the Property are not commonly associated with elevated environmental risk.



## HISTORICAL USE OF ADJOINING SITES

The area surrounding the Property was also largely undeveloped from 1896 to the mid-1920s. The adjacent sites to the west and north-northwest have been residential since approximately 1928. The sites to the east and south have been commercial properties since the 1940s and 1970s, respectively. The adjoining site directly to the north (across the alley; 4121-4129 Long Beach Boulevard) was first developed in the 1930s. A gasoline service station was present to the north from at least 1935 to 1939. The area was converted to commercial shops in the 1940s. Historical businesses in the shop buildings included real estate agencies, beauty salons, a photo copy center, etc. A dry cleaner was first reported on the adjoining site to the north in 1991. Regulatory database information (discussed in Section 12) indicated that this dry cleaner was present until at least 1995. Historical service stations typically have fuel USTs and historical dry cleaners are commonly associated with the use of chlorinated solvents. The historical presence of these activities on the immediately adjoining site to the north (upgradient) constitutes a REC.

## 11 COMMONLY KNOWN OR REASONABLY ASCERTAINABLE INFORMATION

In order to identify commonly known or reasonably ascertainable information about the Property, SCS attempted to review previous environmental reports and various regulatory agency files and interviewed regulatory agency personnel. The following information was identified.

### REGULATORY AGENCY RECORDS

Local regulatory agencies and other sources were contacted in an effort to identify any known or suspected contamination sites or incidents of hazardous waste storage or disposal which might have resulted in soil and/or groundwater contamination, or VOC (volatile organic compound) vapor migration to the Property. Generally, this includes records for the Property and adjacent parcels, although relevant information for other sites of possible interest in the area (up to one mile) may also be included. Within the City of Long Beach, the Long Beach Fire Department (LBFD) generally acts as the lead enforcement agency for UST compliance. If a tank has leaked, the Long Beach Department of Health and Human Services generally undertakes the oversight of subsequent investigations and remediation. If groundwater contamination is suspected, the Los Angeles Regional Water Quality Control Board (LARWQCB) generally becomes the lead agency in supervising contaminant characterization and cleanup. The following regulatory agency files were reviewed.

#### California Environmental Protection Agency Files

The Property is not a listed site on the California Environmental Protection Agency (CalEPA) Regulated Site Portal website (**Appendix D**).

#### Los Angeles Regional Water Quality Control Board Files

The Property does not appear in the SWRCB's GeoTracker website. Recent LARWQCB case files, if any, would be listed on this website (**Appendix D**). SCS also submitted a public records request to LARWQCB and received a response that it had no records for the Property address.

#### Department of Toxic Substances Control Files

The Property does not appear in the California Department of Toxic Substances Control (DTSC) EnviroStor website. Recent DTSC case files, if any, would be listed on this website (**Appendix D**).

SCS also submitted a public records request to DTSC and received a response that it had no records for the Property address.

## South Coast Air Quality Management District Files

The Property does not appear as a listed facility on the South Coast Air Quality Management District (AQMD) online Facility Information Detail (FIND) website (**Appendix D**).

## Long Beach Fire Department Files

SCS submitted a record request for Lbfd through the City of Long Beach Public Records Request Center. One record provided by the Lbfd for the Property is included in **Appendix D**. According to the information provided, the Health Facilities Division-Los Angeles County sent a Fire Safety Inspection Request to the tenant of the Property, Community Planning Clinic, on September 18, 1980. The Lbfd file contains no information about violations or potential issues of environmental concern.

## 12 REVIEW OF FEDERAL, STATE, TRIBAL, AND LOCAL GOVERNMENT DATABASES

A database search for sites listed on various federal, state, tribal, and local databases in the area around the Property was obtained from EDR (September 24, 2020). A description of each of the databases searched is included in the report, which is attached as **Appendix E**. Among the databases included in the EDR report are NPL (federal, tribal, and state-equivalent), proposed and delisted NPL, CORRACTS (RCRA facilities subject to corrective actions), hazardous waste sites identified for investigation or remediation (SEMS [Superfund Enterprise Management System, formerly known as CERCLIS], State CERCLIS, VCP, Brownfields Calsites, etc.), LUST, sites with engineering controls, former CERCLIS (NFRAP), RCRA and state hazardous waste generators, ERNS, SWLF, USTs, and Toxic Pits.

Review of these records satisfies all requirements as set forth in 40 CFR Section 312.26 (b) and (c) with regard to the review of federal, tribal, and state government records of databases of such government records and local government records and databases of such records pertaining to both the Property and the nearby or adjoining properties. Further, the search distances for each particular database are as specified in 40 CFR 312.26 and ASTM E1527-13.

Any known or suspected contaminated sites included on these lists within 0.25 miles of the Property are discussed in the following text. As a general rule, sites beyond 0.25 miles are not anticipated to impact a site significantly. Any sites beyond 0.25 miles with a high potential to impact the Property are also discussed. (Please note: the distances and directions listed in this report have been field verified and might not always match those in the EDR report.)

Sites such as TSD facilities, hazardous waste generators, HAZNET, FINDS, SQGs, LQGs, USTs, HIST UST, RCRA violations, and TRIS facilities with toxic chemical releases (generally in accordance with permitting requirements - into the air, water, or land as reported under SARA Title III) use or store hazardous materials and thus may pose a potential problem in the event of a spill or leak. However, unless these sites also appear in an agency list of contaminated sites, there is no evidence of any problems at this time. Therefore, sites on these lists will not be discussed unless on or in close proximity to the Property.

Please refer to **Appendix E** for further information on these sites.

## PROPERTY LISTINGS

The Property is not listed in any of the databases searched by EDR.

## ADJACENT SITE LISTINGS

The following adjacent sites were listed in the database report:

- **Campbell Buford (4115 Long Beach Boulevard)**, adjacent to the north – EDR HIST CLEANER – According to this database listing, Campbell Buford (Campbell) was a dry cleaning facility in 1948. No additional information about this listing was available.
- **Bays Geo (4121 Long Beach Boulevard)**, adjacent to north – EDR HIST AUTO – This site appears in the database as a historical auto site, from at least 1935 through 1939, with no additional information reported.
- **G&H Alteration Shop (4125 Long Beach Boulevard)**, adjacent to the north-northeast – EDR HIST CLEANERS – G&H Alteration Shop (G&H) appears in the EDR database report and/or city directories as a historical dry cleaning facility from 1991 to 1995. No additional information about this facility was available.

As discussed earlier, the historical presence of these activities on the immediately adjoining site to the north (upgradient) constitutes a REC. The relatively short duration of the service station in the 1930s makes the likelihood of releases from associated fuel USTs less likely. In the early 20<sup>th</sup> Century, gasoline was the main dry cleaning fluid in the U.S. By 1928, the U.S. Department of Commerce issued a standard for the use of Stoddard solvent (a petroleum distillate) for dry cleaning. As late as 1955, Stoddard solvent use still dominated the industry, with the use of Stoddard solvent exceeding the use of tetrachloroethene (PCE), the second most prevalent dry cleaning chemical by a factor of 18 to 1. The use of PCE as a dry cleaning fluid began in the U.S. around 1934, primarily to replace the carbon tetrachloride that had been the main competitor to Stoddard solvent. By 1948, PCE accounted for approximately 60 percent of the chlorinated solvent dry cleaning use, although Stoddard solvent still dominated the industry. While it is possible that the cleaners present at the Property in 1948 used Stoddard solvent, the cleaners present in the 1940s most likely used chlorinated solvents. Given their proximity and relative upgradient location, historical operations to the north represent a vapor encroachment concern (VEC), and consequently, a REC.

## OTHER DATABASE SITES

The EDR report provides a summary table of regulatory database sites within specified distances of the Property, including standard environmental records, additional environmental records, high risk historical records, and recovered governmental records. This summary table is provided beginning on Page 4 of the EDR report (**Appendix E**). In addition to the Property and adjacent site listings discussed above, SCS identified the following sites of concern within 0.25 miles of the Property:

**Virginia Cleaners**, 4135-4145 Long Beach Boulevard (approximately 240 feet to the north) – DRYCLEANERS, EDR HIST CLEANER, HWTS, HAZNET, RCRA-SQG, FINDS, and ECHO. The EDR database report, city directories, and AQMD FIND database (Facility ID: 147711) indicate that the Virginia Cleaners dry cleaning facility has been operating from at least 1994 until the present. The facility maintained PCE equipment (SCAQMD Permit #: 455315) on-site through 2007, with conversion to non-PCE equipment in 2007. Based on the historical use of chlorinated solvents and

its upgradient location, the Virginia Cleaners site is considered to be a VEC due to the potential of migration of contaminants to the subsurface of the Property, and thus, a REC.

**Former UNOCAL #2033 / Keller S Union Oil / Jiffy Lube #2688 (Global ID: T0603701869)**, 4155 Long Beach Boulevard (approximately 400 feet to the north) – HIST UST, CHMIRS, HIST CORTESE, RCRA NONGEN / NLR, UST, SWEEPS UST, CA FID UST, AST, EDR HIST AUTO, HWTS, CERS HAZ WASTE, CERS TANKS, HAZNET, CERS, LUST, CORTESE, and CERS. The EDR database listings for this site are in reference to the Former UNOCAL #2033 gasoline service station and the currently operating Jiffy Lube automotive maintenance facility. According to the GeoTracker website, the station formerly operated two 10,000-gallon, single-walled steel, gasoline underground storage tanks (USTs), one 550-gallon, single-walled steel, waste oil UST, three dispenser islands, and a repair garage containing three hydraulic hoists and one clarifier. The station was demolished in March 1993 and the USTs, dispenser islands, hoists, clarifier, and associated piping were excavated and removed. Remediation of soil and soil vapor was conducted at this site from the early 1990s through 2012, with oversight provided by the LARWQCB.

A Closure/No Further Action (NFA) letter was issued by the LARWQCB in February 2013 on the condition that any remaining groundwater monitoring wells and/or vapor extraction wells be properly abandoned. Sixteen groundwater and vapor extraction wells were destroyed and disposed in compliance with the City of Long Beach Department of Health and Human Services permit and California Well Standards. Based on case status and distance, the historical releases from the service station are not expected to negatively affect the environmental condition of the Property.

The Jiffy Lube facility has been listed as a non-generating RCRA handler of hazardous waste since at least 2003 in relation to their automotive oil change and lubrication operations. This Jiffy Lube facility generates, stores, and transports various types of hazardous waste including unspecified oil-containing waste, oil/water separation sludge, and other organic solids. This facility was cited with a violation in August 2017 due to not properly obtaining, maintain, and displaying a valid operating permit. Jiffy Lube returned to compliance after corrective action was taken in September 2017. Additionally, this facility maintains an aboveground waste-oil tank with a capacity of 3,090 gallons. The current Jiffy Lube facility is similarly not anticipated to negatively affect the environmental condition of the Property.

Other sites located within 0.25 miles of the Property with known releases of hazardous substances such as LUST cases are located cross- or downgradient, or based on case status and/or distance, are not anticipated to negatively affect the environmental condition of the Property.

Several sites located within 0.25 miles appear in databases not typically associated with documented releases, such as RCRA NONGEN / NLR, EDR HIST AUTO, UST, CERS HAZ WASTE, FINDS, ECHO, HIST UST, CORTESE, HIST CORTESE, CERS, RCRA-LQG, SWEEPS UST, and CA FID UST. Based on a review of the database information, none of these sites are known to have any contamination at this time; therefore, none are anticipated to have negatively affected the environmental condition of the Property. Similarly, none of the sites situated beyond 0.25 miles are anticipated to have impacted the Property.

## UNMAPPABLE OR ORPHAN SITES

Twelve unmappable sites were identified in the EDR report. Unmappable sites cannot be plotted due to inaccurate or incomplete addresses. Based on review of the provided data, including the estimated locations of the unmappable sites in relation to the Property, it appears unlikely that the unmappable sites have adversely affected the environmental condition of the Property.

## LANDFILLS

According to the EDR-provided review of the California Department of Resources Recycling and Recovery (CalRecycle) Solid Waste Information System, no active or inactive landfills were identified within 0.5 miles of the Property. Based on the available information, it is unlikely that landfills have adversely affected the environmental condition of the Property.

## OIL AND GAS WELLS

Available oil and gas well maps from the California Department of Conservation, Geologic Energy Management Division (CalGEM) were reviewed to identify oil and gas wells on the Property or in the nearby area. According to the CalGEM Well Finder online database, the property is located approximately 505 feet to the northeast of the Long Beach Oil Filed.

A map showing the location of the Property relative to nearby oil and gas wells is provided in **Appendix D**. No oil and gas wells are located within 0.25 miles of the Property. The nearest oil and gas well was drilled approximately 0.28 miles to the southeast of the Property; its status is listed as Idle. Hundreds of Long Beach oil and gas wells were drilled to the south and southwest of the Property, beginning approximately 0.31 miles from the Property. Based on the available information, no significant environmental impacts to the Property are anticipated from oil and gas wells.

## NATIONAL PIPELINE MAPPING SYSTEM

SCS reviewed the National Pipeline Mapping System (NPMS) website for the Property and surrounding area to identify any hazardous materials pipelines. The NPMS is a geographic information system (GIS) created by the U.S. Department of Transportation, Pipeline and Hazardous Materials Safety Administration (PHMSA), and Office of Pipeline Safety (OPS) in cooperation with other federal and state governmental agencies and the pipeline industry. The NPMS consists of geospatial data, attribute data, public contact information, and metadata pertaining to the interstate and intrastate hazardous liquid trunklines and hazardous liquid low-stress lines as well as gas transmission pipelines, liquefied natural gas (LNG) plants, and hazardous liquid breakout tanks (tanks that receive and store liquids transported by pipeline) jurisdictional to PHMSA. The nominal accuracy of geospatial data in the NPMS is +/-500 feet. The NPMS does not contain information on interconnects, pump and compressor stations, valves, direction of flow, capacity, throughput, or operating pressure. In addition, distribution and gathering pipelines are not included in the NPMS.

The NPMS is built from data submitted by pipeline, LNG plant, and breakout tank facility operators. Since 2002, transmission pipeline and LNG plant facility operators are required to submit mapping information to the NPMS and to update their submissions annually. Breakout tank operators are able to submit data to the NPMS on a voluntary basis.

Based on review of the NPMS website, a Marathon Pipe Line non-highly volatile liquids (HVL) pipeline (Pipeline ID No.: 034C; active [filled]) and a crude oil pipeline (Pipeline ID No.: 032E; active [filled]), a Crimson Pipeline L.P. crude oil pipeline (Pipeline ID No.: 923; active [unfilled]), and a Plains Pipeline, L.P. crude oil pipeline (Pipeline No.: 11453) are located along East San Antonio Drive, approximately 540 feet to the north of the Property. The website does not contain any information about releases from these pipelines. Based on the available information, no negative environmental affects to the Property are anticipated from these pipelines.

## 13 USER PROVIDED INFORMATION

A User Questionnaire was completed by Mary Torres and is included in **Appendix G**. The provided information is discussed below

### TITLE RECORDS

No title report was provided to SCS for review.

### ENVIRONMENTAL LIENS OR ACTIVITY AND USE LIMITATIONS

No information regarding environmental liens or activity and use limitations was provided to SCS. No environmental liens or activity/use limitations were identified by SCS during the course of this assessment.

### SPECIALIZED KNOWLEDGE

No specialized knowledge regarding the Property was provided to SCS by the User.

### VALUATION REDUCTION FOR ENVIRONMENTAL ISSUES

The purchase price being paid for the Property reasonable reflects the fair market value.

## 14 DEGREE OF OBVIOUSNESS OF THE PRESENCE/LIKELY PRESENCE OF CONTAMINATION ON THE PROPERTY

As discussed above, the Property was undeveloped land from at least 1896 through 1925. Three dwellings and two auto garages were present on the Property from the 1930s through the 1950s. The Property was redeveloped with an office building around 1963. Occupants of the Property have included various private individuals, medical practitioners, and banking professionals.

Historical information reviewed indicated that a service station and three dry cleaners have been located to the north (upgradient) of the Property. While there are no documented releases from these facilities, SCS considers the potential for threatened releases from them to represent a VEC due to the potential for migration of contaminants onto the Property, and consequently, a REC.

## 15 DATA GAPS

A data gap represents an inability on the part of the environmental professional to obtain information required by the standards and practices of 40 CFR 312 to fully identify conditions indicative of releases or threatened releases of hazardous substances on, at, in, or to the Property.

No data gaps were identified during the preparation of this Phase I ESA.

## 16 FINDINGS AND OPINIONS

Based on the scope of work performed, SCS finds the following:

- The Property is located on the west side of Long Beach Boulevard, northwest of the intersection with East Randolph Place. It encompasses two parcels, is approximately 0.4 acres, and is currently developed with a single-story, 4,246-square-foot office building and associated parking lots.

- The site inspection identified no chemical products, staining, or other indications of potential contamination within the building or in exterior areas.
- The Property was undeveloped land from at least 1896 through 1925. By 1928, residential dwellings and associated garages were developed on the Property. The current building was constructed around 1963. Historical tenants of the Property include medical and banking professionals. Historical operations at the Property are not commonly associated with elevated environmental risk.

A gasoline service station was present to the north from at least 1935 to 1939. Historical and regulatory agency records indicated that dry cleaning businesses adjoined the Property to the north in 1948 and in the 1990s. Historical service stations typically have fuel USTs and dry cleaners are commonly associated with the use of chlorinated solvents. Another dry cleaner with documented use of chlorinated solvents has been located approximately 240 feet to the north of the Property since at least 1994. The historical presence of these activities to the north (upgradient of the Property) constitutes a vapor encroachment concern (VEC), due to the potential for migration of contaminants onto the Property, and consequently, a REC.

In summary, SCS performed a Phase I Environmental Site Assessment of 4101 Long Beach Boulevard, Long Beach, California, in conformance with the scope and limitations of 40 CFR 312 and ASTM E1527-13. Any exceptions to, or deletions from, this practice are described in Section 5 of this report.

In the opinion of the Environmental Professionals, this assessment has revealed evidence of conditions indicative of recognized environmental conditions in connection with the Property, as discussed above. SCS recommends further investigation of soil vapor to evaluate the potential for past migration of contaminants onto the Property from upgradient sites to the north.

## 17 REFERENCES

ASTM International, November 1, 2013. Standard Practice for Environmental Site Assessments: Phase I Environmental Site Assessment Process, Designation: E1527-13.

California Department of Conservation, Geologic Energy Management Division (CalGEM) Website: <http://www.conservation.ca.gov/dog/Pages/Index.aspx>.

California Department of Health Services (CDHS), Updated February 2016. *California Indoor Radon Test Results*:  
<https://www.cdph.ca.gov/Programs/CEH/DRSEM/CDPH%20Document%20Library/EMB/Radon/Radon%20Test%20Results.pdf>

California Department of Toxic Substance Control (DTSC) EnviroStor Website: <https://www.envirostor.dtsc.ca.gov/public/>.

California Environmental Protection Agency (CalEPA), Site Portal Website: <https://siteportal.calepa.ca.gov/nsite/>.

California Environmental Protection Agency, State Water Resources Control Board (SWRCB), GeoTracker Website: <http://geotracker.waterboards.ca.gov/>.

City of Long Beach Building Permit Records Website: <http://citydocs.longbeach.gov/WebLink8/CustomSearch.aspx?SearchName=SearchbyAddress>.

Environmental Data Resources, Inc. (EDR), [www.edrnet.com](http://www.edrnet.com), (800) 352-0050.

Federal Register, The Daily Journal of the United States Government, November 1, 2005. Part III, Environmental Protection Agency, 40 CFR Part 312, Standards and Practices for All Appropriate Inquiry. Volume 70, No. 210. Amended December 30, 2013, Volume 78, No. 250.

National Pipeline Mapping System (NPMS) Website: <https://www.npms.phmsa.dot.gov/PublicViewer/>.

South Coast Air Quality Management District (AQMD), Facility Information Detail (FIND) website: <http://www3.aqmd.gov/webappl/fim/prog/search.aspx>.

United States Geological Survey (USGS), 1967 (Photorevised 1981). Long Beach, CA 7.5 Minute Topographic Map.



## 18 GLOSSARY/DEFINITIONS

AAI – All Appropriate Inquiry

AUL – Activity and Use Limitations

BER – A business environmental risk is a risk which can have a material environmental or environmentally-driven impact on the business associated with the current or planned use of a parcel of commercial real estate, not necessarily limited to those environmental issues required to be investigated in this practice.

BTEX – Benzene, toluene, ethylbenzene, and total xylenes

CERCLA – Comprehensive, Environmental Response, Compensation, and Liability Act

CERCLIS – Comprehensive Environmental Response, Compensation, and Liability Information System

CFR – Code of Federal Regulations

CORRACTS – Corrective Action Against Responsible Parties at a RCRA site

CREC – A recognized environmental condition resulting from a past release of hazardous substances or petroleum products that has been addressed to the satisfaction of the applicable regulatory authority (for example, as evidenced by the issuance of a no further action letter or equivalent, or meeting risk-based criteria established by regulatory authority), with hazardous substances or petroleum products allowed to remain in place subject to the implementation of required controls (e.g., property use restrictions, AULs, or institutional or engineering controls).

DOGGR – Department of Oil, Gas, and Geothermal Resources

De Minimis Condition – A condition that generally does not present a threat to human health or the environment and that generally would not be the subject of an enforcement action if brought to the attention of appropriate governmental agencies. Conditions determined to be *de minimis conditions* are not RECs or CRECs.

DTSC – California EPA Department of Toxic Substances Control

EDR – Environmental Data Resources, Inc.

EPA – Environmental Protection Agency

ERNS – Emergency Response Notification System

ESA – Environmental Site Assessment

FINDS – Facility Index System

HAZNET – California EPA Hazardous Waste Facility and Manifest Data

HREC -- Historical Recognized Environmental Condition: A past release of any hazardous substances or petroleum products that has occurred in connection with the property and has been addressed to the satisfaction of the applicable regulatory authority or meeting unrestricted use criteria established by a regulatory authority, without subjecting the property to any required controls

LOG -- Large Quantity Hazardous Waste Generator

LUST -- Leaking Underground Storage Tank

MCL -- Maximum contaminant level

MTBE -- Methyl-tert-butyl-ether

NFA -- No Further Action determination

NFRAP -- No Further Remedial Action Planned

NPL -- National Priority List (Superfund)

PAHs -- Polynuclear aromatic hydrocarbons

PCBs -- Polychlorinated biphenyls

RCRA -- Resource Conservation and Recovery Act

RCRIS -- Resource Conservation and Recovery Information System

REC -- *Recognized environmental condition* is defined by ASTM E 1527-13 as: "The presence or likely presence of any hazardous substances or petroleum products in, on, or at a property: (1) due to release to the environment; (2) under conditions indicative of a release to the environment; or (3) under conditions that pose a material threat of a future release to the environment. *De minimis conditions are not recognized environmental conditions.*"

ROD -- Record of Decision

RBSLs -- Risk-based Screening Levels

RSLs -- Regional Screening Levels

RWQCB -- Regional Water Quality Control Board

SARA -- Superfund Amendments and Reauthorization Act

SLIC -- Spills, Leaks, Investigations, and Cleanups database

SQG -- Small Quantity Hazardous Waste Generator

SWIS -- Solid Waste Information System

SWLF -- Solid Waste Facility/Landfills

TPH – Total Petroleum Hydrocarbons

TRIS – Toxic Release Inventory System

TSD – Treatment, Storage, and/or Disposal Facility

User – The person or persons seeking to establish the innocent landowner defense, bona fide prospective purchaser liability protection, and/or contiguous property owner liability protection pursuant to CERCLA sections 101 and 107.

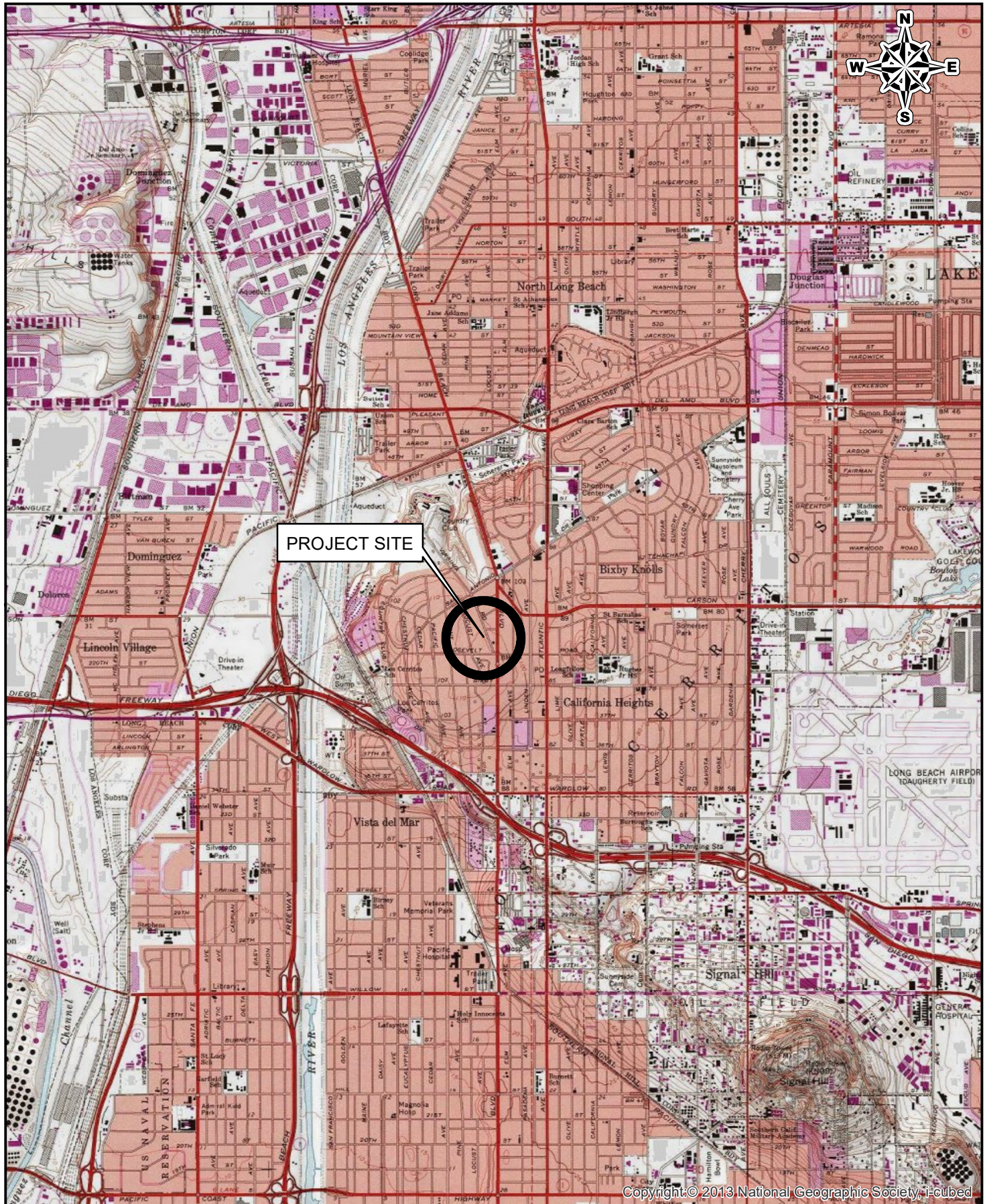
USGS – United States Geologic Survey

UST – Underground Storage Tank

VCP – Voluntary Cleanup Program

VOCs – Volatile organic compounds

Appendix A  
Figures 1 and 2



Copyright: © 2013 National Geographic Society, i-cubed

0 1,000,200 4,000 Feet

**SCS ENGINEERS**

3900 KILROY AIRPORT WAY, SUITE 100  
LONG BEACH, CALIFORNIA 90806

SITE: 4101 Long Beach Boulevard  
Long Beach, California 90807

Job No.: 01220209.00

Title: SITE LOCATION MAP

FIGURE

1

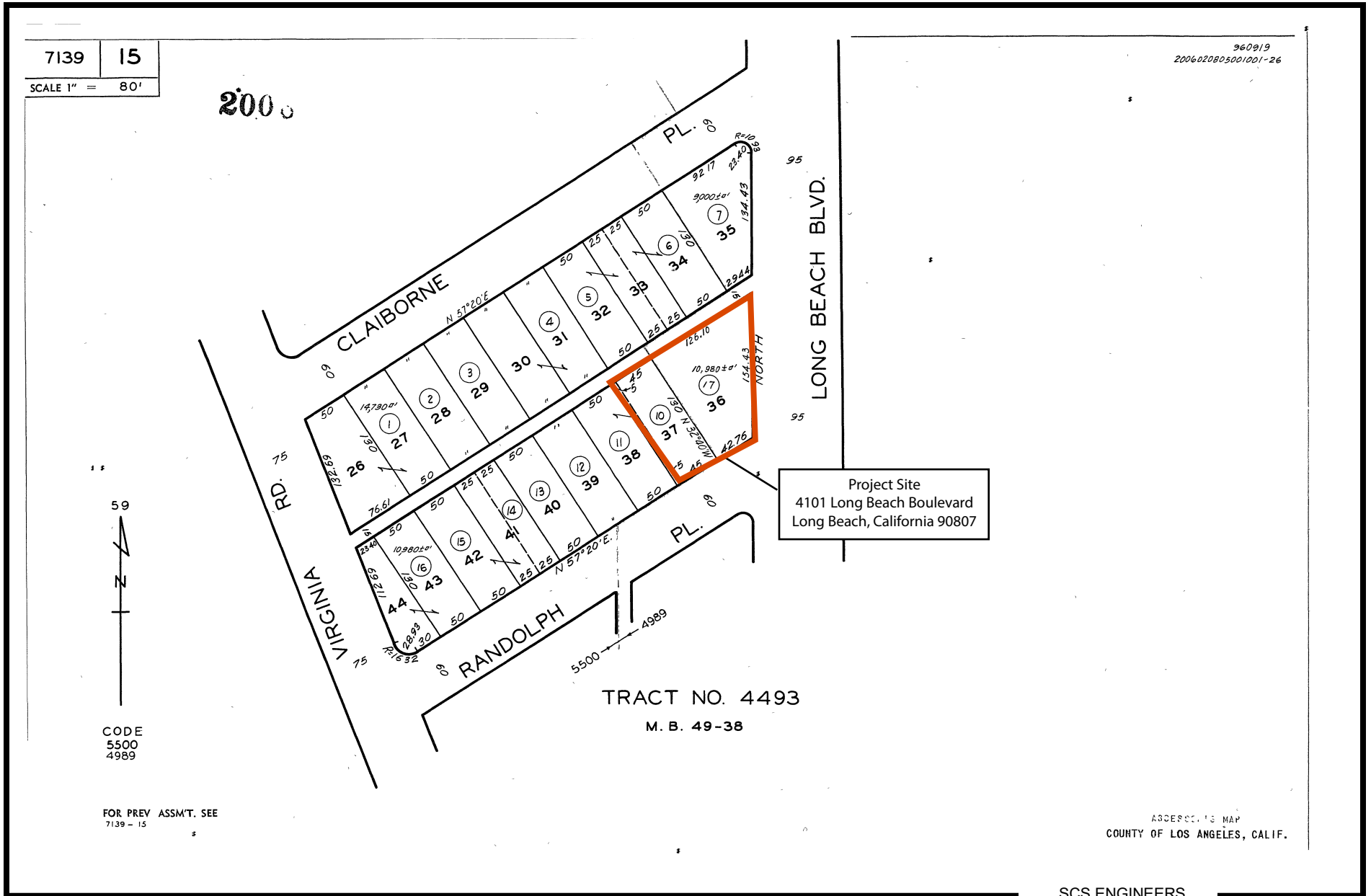

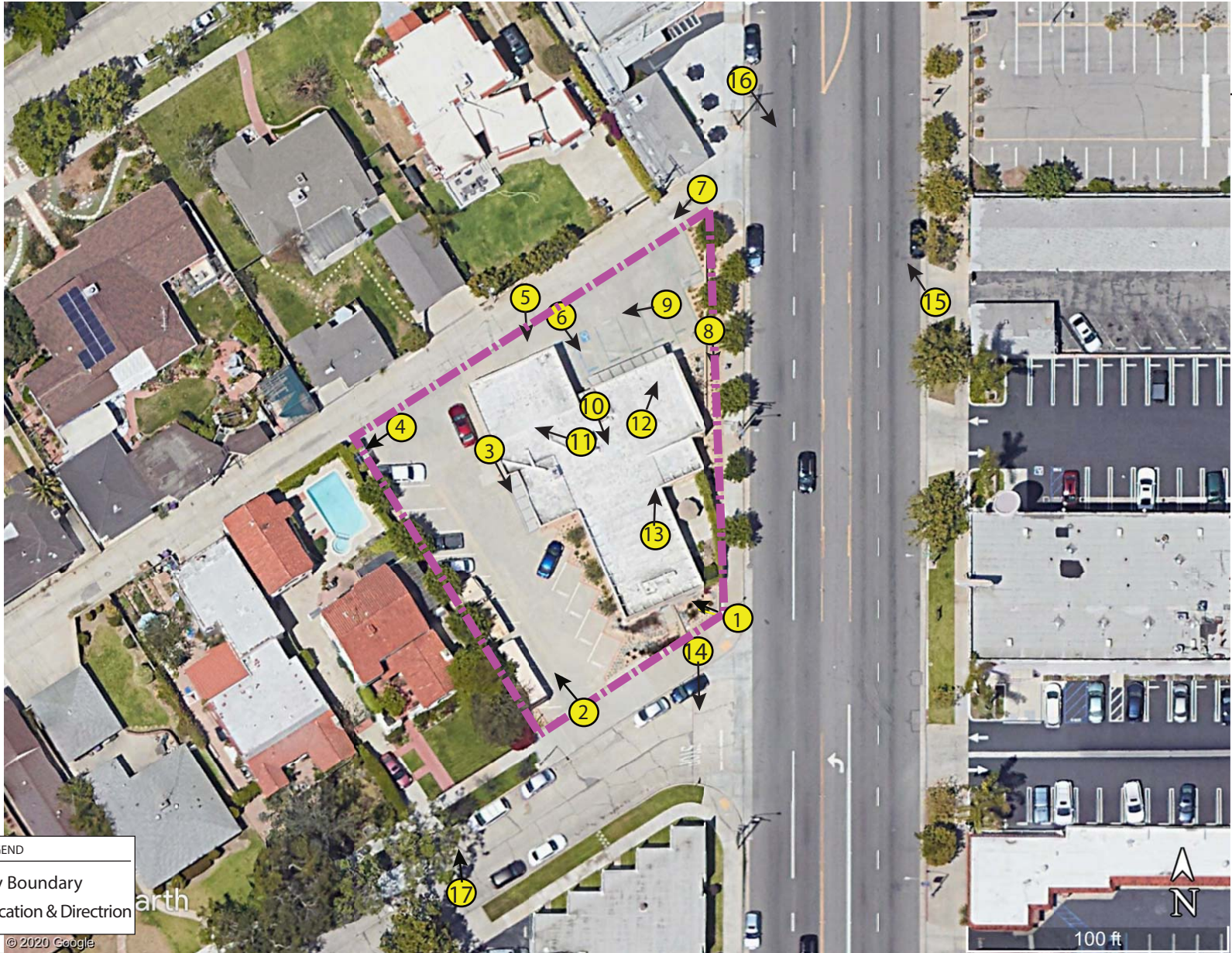


Figure 2. Assessor's Parcel Map (APNs#: 7139-015-010 & 017)



Appendix B  
Aerial Image and Site Photographs



100 ft

LEGEND

- Property Boundary
- Photo Location & Direction

© 2020 Google

**SCS ENGINEERS**  
**ENVIRONMENTAL CONSULTANTS**

3900 KILROY AIRPORT WAY, SUITE 100  
 LONG BEACH, CA 90806  
 PH. (562) 426-9544 FAX. (562) 427-0805

PROJ. NO.:  
 01220209.00 T1

DWN. BY: K. BRAUN  
 APP. BY: J. VARGAS

CLIENT:  
 CITY OF LONG BEACH  
 C/O OVERLAND, PACIFIC & CUTLER, LLC  
 3750 SCHAUFLE AVENUE, SUITE 150  
 LONG BEACH, CALIFORNIA 90808

SHEET TITLE:  
 GOOGLE EARTH IMAGE  
 SHOWING PHOTO LOCATION AND DIRECTION

PROJECT TITLE:  
 4101 LONG BEACH BOULEVARD  
 LONG BEACH, CALIFORNIA 90807

DATE:  
 OCTOBER 6, 2020

SCALE:  
 NOT TO SCALE

FIGURE NO.:  
 FIGURE 2





Photo 1 – View from the intersection of Randolph Place and Long Beach Boulevard of the southern end of the Property.



Photo 2 – Northwesterly view across the parking lot located on the western portion of the Property.



Photo 3 – Storage bins located along the western edge of the building located on the Property.



Photo 4 – Solid waste bin within enclosed storage area located on the northwestern corner of the Property.



Photo 5 – Three-car garage attached to the northwestern corner of the building.



Photo 6 – Southerly view of the northern entrance to the building.



Photo 7 – Southwesterly view across the adjoining alleyway to the north.



Photo 8 – Encased pole-mounted electrical transformer located along Long Beach Boulevard – adjacent to the east of the Property.



Photo 9 – Pole-mounted electrical transformer located along the alleyway to the north.




Photo 10 – Reception area located in northern portion of the building.



Photo 11 – Employee breakroom located in northwestern portion of the building.




Photo 12 – Restrooms located in northeastern corner of the building.



Photo 13 – Individual office located along eastern portion of the building.



Photo 14 – Adjacent site to the south (4067-4087 Long Beach Boulevard) across Randolph Place.



Photo 15 – Adjacent site to the north (4121-4129 Long Beach Boulevard) across the alleyway.




Photo 16 – Adjacent sites to the east (4100 and 4110 Long Beach Boulevard) across Long Beach Boulevard.





Photo 17 – Single-family residence adjacent to the west (255 Randolph Place).



Appendix C  
Historical Site Use Information



**4101 LONG BEACH BLVD**

4101 LONG BEACH BLVD

LONG BEACH, CA 90807

Inquiry Number: 6203021.8

September 24, 2020

## The EDR Aerial Photo Decade Package



6 Armstrong Road, 4th floor  
Shelton, CT 06484  
Toll Free: 800.352.0050  
[www.edrnet.com](http://www.edrnet.com)

# EDR Aerial Photo Decade Package

09/24/20

**Site Name:**

4101 LONG BEACH BLVD  
4101 LONG BEACH BLVD  
LONG BEACH, CA 90807  
EDR Inquiry # 6203021.8

**Client Name:**

SCS Engineers  
3900 Kilroy Airport Way  
Long Beach, CA 90806  
Contact: Kim Braun



Environmental Data Resources, Inc. (EDR) Aerial Photo Decade Package is a screening tool designed to assist environmental professionals in evaluating potential liability on a target property resulting from past activities. EDR's professional researchers provide digitally reproduced historical aerial photographs, and when available, provide one photo per decade.

## Search Results:

<u>Year</u>	<u>Scale</u>	<u>Details</u>	<u>Source</u>
2016	1"=500'	Flight Year: 2016	USDA/NAIP
2012	1"=500'	Flight Year: 2012	USDA/NAIP
2009	1"=500'	Flight Year: 2009	USDA/NAIP
2005	1"=500'	Flight Year: 2005	USDA/NAIP
2002	1"=500'	Flight Date: June 10, 2002	USDA
1994	1"=500'	Acquisition Date: May 31, 1994	USGS/DOQQ
1989	1"=500'	Flight Date: August 22, 1989	USDA
1981	1"=500'	Flight Date: February 21, 1981	EDR Proprietary Brewster Pacific
1977	1"=500'	Flight Date: January 18, 1977	EDR Proprietary Brewster Pacific
1972	1"=500'	Flight Date: November 24, 1972	EDR Proprietary Brewster Pacific
1963	1"=500'	Flight Date: February 28, 1963	USGS
1953	1"=500'	Flight Date: November 19, 1953	USDA
1947	1"=500'	Flight Date: June 17, 1947	FAIR
1928	1"=500'	Flight Date: January 01, 1928	FAIR

**When delivered electronically by EDR, the aerial photo images included with this report are for ONE TIME USE ONLY. Further reproduction of these aerial photo images is prohibited without permission from EDR. For more information contact your EDR Account Executive.**

### Disclaimer - Copyright and Trademark Notice

This Report contains certain information obtained from a variety of public and other sources reasonably available to Environmental Data Resources, Inc. It cannot be concluded from this Report that coverage information for the target and surrounding properties does not exist from other sources. NO WARRANTY EXPRESSED OR IMPLIED, IS MADE WHATSOEVER IN CONNECTION WITH THIS REPORT. ENVIRONMENTAL DATA RESOURCES, INC. SPECIFICALLY DISCLAIMS THE MAKING OF ANY SUCH WARRANTIES, INCLUDING WITHOUT LIMITATION, MERCHANTABILITY OR FITNESS FOR A PARTICULAR USE OR PURPOSE. ALL RISK IS ASSUMED BY THE USER. IN NO EVENT SHALL ENVIRONMENTAL DATA RESOURCES, INC. BE LIABLE TO ANYONE, WHETHER ARISING OUT OF ERRORS OR OMISSIONS, NEGLIGENCE, ACCIDENT OR ANY OTHER CAUSE, FOR ANY LOSS OF DAMAGE, INCLUDING, WITHOUT LIMITATION, SPECIAL, INCIDENTAL, CONSEQUENTIAL, OR EXEMPLARY DAMAGES. ANY LIABILITY ON THE PART OF ENVIRONMENTAL DATA RESOURCES, INC. IS STRICTLY LIMITED TO A REFUND OF THE AMOUNT PAID FOR THIS REPORT. Purchaser accepts this Report "AS IS". Any analyses, estimates, ratings, environmental risk levels or risk codes provided in this Report are provided for illustrative purposes only, and are not intended to provide, nor should they be interpreted as providing any facts regarding, or prediction or forecast of, any environmental risk for any property. Only a Phase I Environmental Site Assessment performed by an environmental professional can provide information regarding the environmental risk for any property. Additionally, the information provided in this Report is not to be construed as legal advice.

Copyright 2020 by Environmental Data Resources, Inc. All rights reserved. Reproduction in any media or format, in whole or in part, of any report or map of Environmental Data Resources, Inc., or its affiliates, is prohibited without prior written permission.

EDR and its logos (including Sanborn and Sanborn Map) are trademarks of Environmental Data Resources, Inc. or its affiliates. All other trademarks used herein are the property of their respective owners.

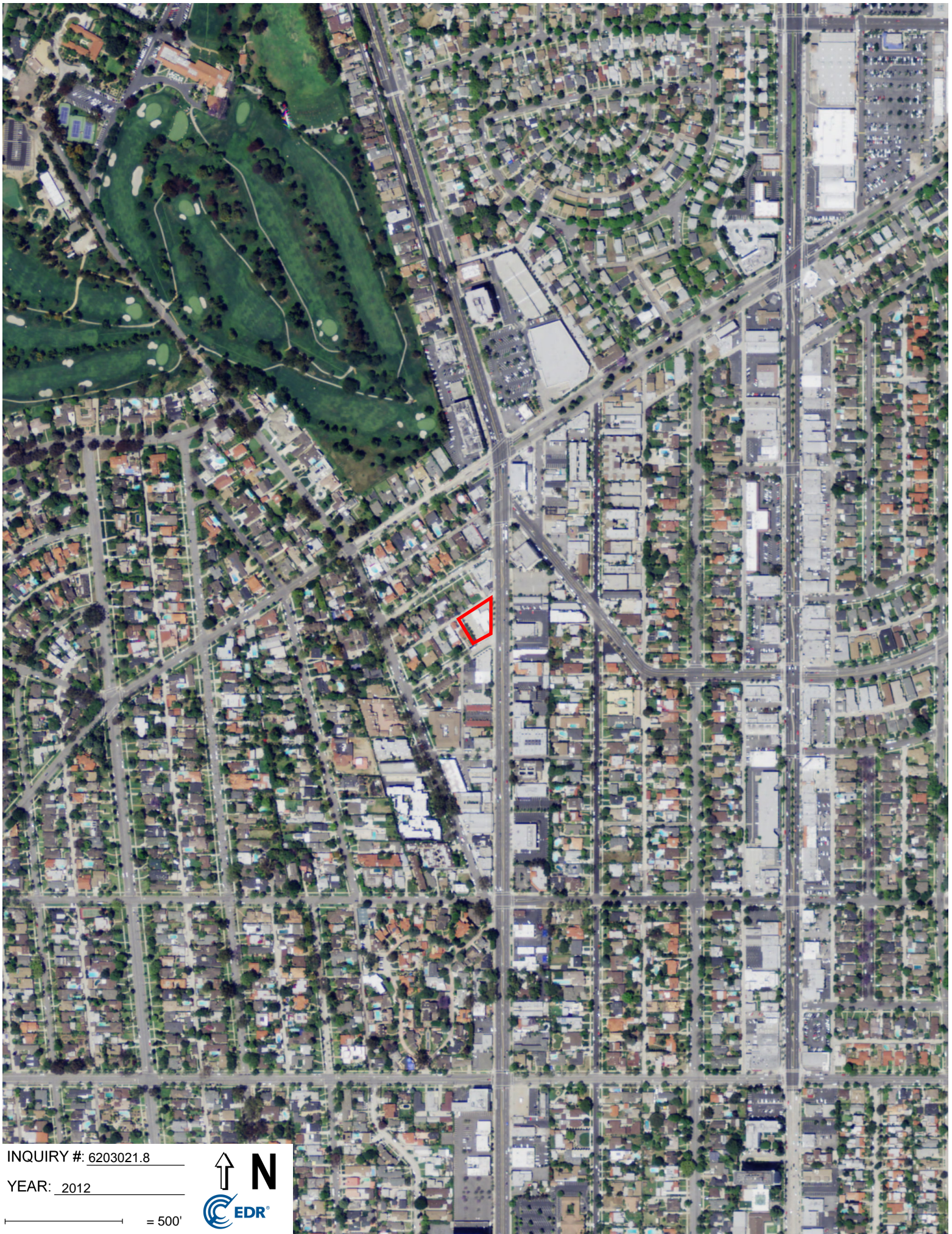


INQUIRY #: 6203021.8

YEAR: 2016

— = 500'





INQUIRY #: 6203021.8

YEAR: 2012

— = 500'






INQUIRY #: 6203021.8

YEAR: 2009

— = 500'





INQUIRY #: 6203021.8

YEAR: 2005

— = 500'








INQUIRY #: 6203021.8

YEAR: 2002

— = 500'





INQUIRY #: 6203021.8

YEAR: 1994

— = 500'





INQUIRY #: 6203021.8

YEAR: 1989

 = 500'






INQUIRY #: 6203021.8

YEAR: 1981

— = 500'





INQUIRY #: 6203021.8

YEAR: 1977

— = 500'





INQUIRY #: 6203021.8

YEAR: 1972

— = 500'





INQUIRY #: 6203021.8

YEAR: 1963

— = 500'





INQUIRY #: 6203021.8

YEAR: 1953

— = 500'







INQUIRY #: 6203021.8

YEAR: 1947

— = 500'





INQUIRY #: 6203021.8

YEAR: 1928

— = 500'



# CITY OF LONG BEACH

INSPECTION REQUEST LINE (562) 570-6105

PLANNING & BUILDING  
DEPARTMENT

333 W. OCEAN BLVD.  
(562) 570-6651

LICENSED CONTRACTORS DECLARATION				WORKER'S COMPENSATION DECLARATION			
I hereby affirm that I am licensed under provisions of Chapter 9 (Commencing with Section 7000) of Division 3 of the Business and Professional Code, and my license is in full force and effect. License Class <u>B</u> License No. <u>741856</u> Date <u>8/1/02</u> Contractor <u>ZH Construction</u>				I have and will maintain workers' compensation insurance, as required by Section 3700 of the Labor Code, for the performance of the work for which this permit is issued. My workers' compensation insurance and policy are: Carrier: <u>State Fund</u> Policy Number: <u>1678186-200</u> (This Section need not be completed if the permit is for one hundred dollars (\$100) or less). I certify that in the performance of the work for which this permit is issued, I shall not employ any person in any manner so as to become subject to the workers' compensation laws of California, and agree that if I should become subject to the workers' compensation provisions of Section 3700 of the Labor Code, I shall forthwith comply with those provisions. Date <u>8/1/02</u> Applicant <u>[Signature]</u>			
<b>OWNER-BUILDER DECLARATION</b> I hereby affirm that I am exempt from the Contractors License Law for the following reason (Sec. 7031 California Business and Professional Code: Any City which requires a permit to construct, alter, improve, demolish or repair any structure prior to its issuance also requires the applicant for such permit to file a signed statement that he is a licensed contractor pursuant to the provisions of the Contractors License Law (Ch. 9 (Commencing with Sec. 7000 of Div. 3 of the B. & P. C.) or that he is exempt therefrom and the basis for the alleged exemption. Any violation of Sec. 7031.5 by any applicant for a permit subjects the applicant to a civil penalty of not more than five hundred dollars (\$500.00). * I as owner of the property, or my employees with wages as their sole compensation, will do the work and the structure is not intended or offered for sale (Sec. 7044, B. & P. C. : The Contractors License Law does not apply to an owner of property who builds or improves thereon, and who does such work himself or through his own employees, provided that such improvements are not intended or offered for sale. If, however, the building or improvements is sold within one year of completion, the owner-builder will have burden of proving that he did not build or improve for the purpose of sale). * I as owner of the property, am exclusively contracting with licensed contractors to construct the project (Sec. 7044, B. & P. C.: The Contractors License Law does not apply to an owner of contracts for such projects with a Contractor(s) License pursuant to the Contractors License Law). * I am exempt under Sec. _____ B. & P. C. for this reason _____ Date _____ Owner _____				<b>WARNING: FAILURE TO SECURE WORKERS' COMPENSATION COVERAGE IS UNLAWFUL, AND SHALL SUBJECT AN EMPLOYER TO CRIMINAL PENALTIES AND CIVIL FINES UP TO ONE HUNDRED THOUSAND DOLLARS, IN ADDITION TO THE COST OF COMPENSATION DAMAGES AS PROVIDED FOR IN SECTION 3706 OF THE LABOR CODE, INTEREST, AND ATTORNEY'S FEES.</b>  I hereby state that there is a construction lending agency for the performance of the work for which this permit is issued (Sec. 3907, Civ. C.). Lender's Name _____ Lender's Address _____  I certify that I have read this application and state that the above information is correct. I agree to comply with all City and State laws relating to the building construction, and hereby authorize representatives of this city to enter upon the above mentioned property for inspection purposes.  <u>[Signature]</u> - <u>8/1/02</u> Signature of Owner or Contractor Date			
<b>-IMPORANT-</b> Application is hereby made to the Superintendent of Building and Safety for a permit subject to the conditions and restrictions set forth on the front faces of this application. 1 Each person upon whose behalf this application is made and each person at whose benefit work is performed under or pursuant to any permit issued as a result of this application agrees to and shall indemnify and hold harmless the City of Long Beach its officers, agents and employees from any liability arising out of the issuance of any permit from this application. 2 Any permit issued as a result of this application becomes null and void if work is not commenced within ONE HUNDRED EIGHTY (180) DAYS from date of issuance of such permit.							
JOB ADDRESS		RECEIPT NO.		DATE		PROJECT NO.	
4101 LONG BEACH BLVD A		0303319		08/01/02		C0345272	
JOB DESCRIPTION				OCCUPANCY		PLANNING	
EXTEND OFFICES, WAREHOUSE & ENCLOSE COVERED ENTRY FOR OFFICES						AREA 12	
OWNER				ASSESSOR NO.			
LLC, 4101 BEACH BLVD				7139015010			
ADDRESS				ZONE			
4101 LONG BEACH BLVD A				CCA			
CITY				FSB		S	
LONG BEACH CA 90807				RSB		CENSUS TR.	
APPLICANT				TRANSACTIONS			
CONSTRUCTION, 2H				STORM WATER		Rev \$42.07	
CONTRACTOR				STORM WATER			
2H CONSTRUCTION INC (HIC)				Per		\$49.50	
ADDRESS				SCHOOL FEES			
3060 LONG BEACH BLVD				Per		\$537.90	
CITY		STATE		ZIP CODE		PHONE	
LONG BEACH		CA		90807		562-424-5567	
STATE LICENSE NO.				CITY LICENSE NO.			
741856				S.M.I. TAX			
ARCHITECT/ENGINEER				LICENSE NO.			
ADDRESS							
CITY				STATE		ZIP CODE	
VALUATION				PRESENT BLDG USE		PROPOSED BLDG USE	
				COMM		COMM	
LEGAL DESCRIPTION				PAID BY		FEES	
*LAND DESC IN DOC 0005402, 76-10-22				CHECK		\$1,014.97	

Paid By: CONSTRUCTION, 2H

Check # 006355

### M U L T I P L E P E R M I T

STORM WATER	Plan Review Fee	42.07
STORM WATER	TOTAL FEE	49.50
VALUATION	Permit Fee	49.50
VALUATION	Valuation Fee	49.50
SCHOOL FEES	TOTAL FEE	537.90
1630 COMMERCIAL	Permit Fee	537.90
BUILDING	TOTAL FEE	537.90
VALUATION	Permit Fee	362.95
VALUATION	Processing Fee	16.25
VALUATION	Valuation Fee	362.95

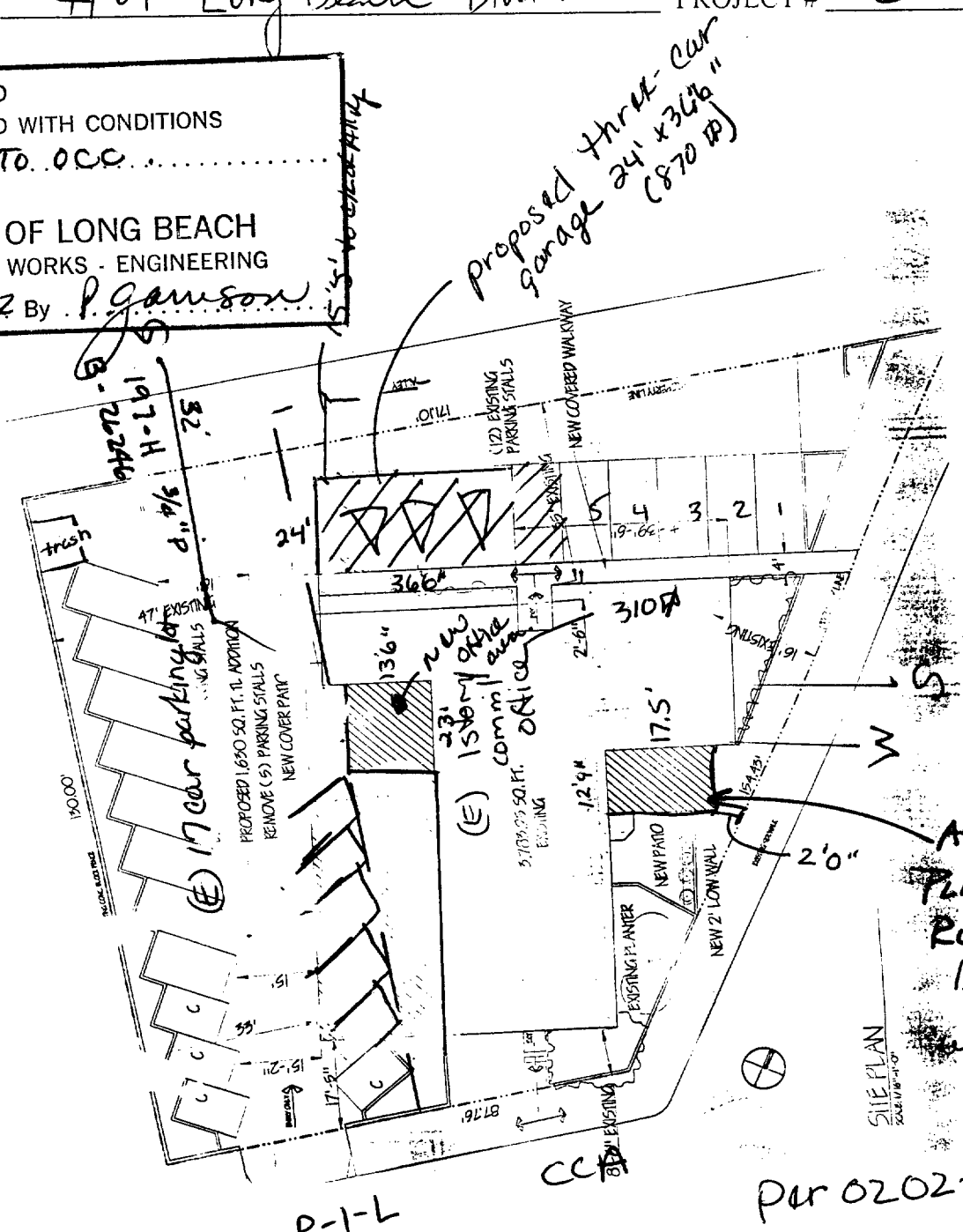
ME 11-21-02 RMW  
EL 11-24-02 MEG

FINAL DATE <u>8-9-03</u>	INSPECTOR'S NAME <u>AM</u>
-----------------------------	-------------------------------

JOB ADDRESS 4101 Long Beach Blvd. PROJECT # 345272

APPROVED  
 APPROVED WITH CONDITIONS  
PRIOR TO OCC  
 DENIED

CITY OF LONG BEACH  
PUBLIC WORKS - ENGINEERING  
Date 2-19-02 By P. Gamson



ADD 223 #  
PLAN REVIEW  
ROOM (OFFICES)  
1st story  
Add 2 on-site  
parking spaces

R-1-L

PAR 0202-02

DATE REC'D 2-19-02 NEW  ALTERNATION  ADDITION  REPAIR  DEMOLITION

DESCRIPTION OF WORK Extend OFFICES & NEW garage

APPLICANT/CONTACT OLGA ECHERRI PHONE # (562) 989-3885

APPLICANTS ADDRESS \_\_\_\_\_

LOT \_\_\_\_\_ BLOCK \_\_\_\_\_ TRACT \_\_\_\_\_

DEPARTMENT USE ONLY

ZONE <u>R-1-L</u>	SETBACKS	F	S	R	CF TO PL <u>9.5 LB Blvd # 26</u>	PAGE # <u>26</u>	ZONING APPROVED <u>INT</u>	PLANNING STAMP <input checked="" type="checkbox"/> REQUIRED	SPECIAL PLANNING PERMIT REQUIRED
FLOOD EVALUATION CERTIFICATE REQUIRED					HISTORICAL DISTRICT APPROVAL REQUIRED				
YES <input type="checkbox"/>					YES <input type="checkbox"/>				

15 Randolph Ave.

1/31/02

# Certificate of Occupancy

As Authorized By The Building Official  
City of Long Beach

This document certifies that, at the time of issuance, this structure, or portion thereof, was in compliance with the various ordinances of the City of Long Beach regulating building construction or use.

Address: 4101 LONG BEACH BLVD A 90807

Occupancy Type: B

Permit No.: 345272

Portion of Building: EXTEND OFFICES, WAREHOUSE & ENCLOSE COVE  
RED ENTRY FOR OFFICES

Max. Occupant Load:



Building Official

Date: April 11, 2003

*m3*

**Post in a conspicuous place at or close to building entrance.**

**4101 LONG BEACH BLVD**  
4101 LONG BEACH BLVD  
LONG BEACH, CA 90807

Inquiry Number: 6203021.5  
September 25, 2020

# The EDR-City Directory Abstract

## TABLE OF CONTENTS

### SECTION

Executive Summary

Findings

City Directory Images

*Thank you for your business.*  
Please contact EDR at 1-800-352-0050  
with any questions or comments.

#### **Disclaimer - Copyright and Trademark Notice**

This Report contains certain information obtained from a variety of public and other sources reasonably available to Environmental Data Resources, Inc. It cannot be concluded from this Report that coverage information for the target and surrounding properties does not exist from other sources. **NO WARRANTY EXPRESSED OR IMPLIED, IS MADE WHATSOEVER IN CONNECTION WITH THIS REPORT. ENVIRONMENTAL DATA RESOURCES, INC. SPECIFICALLY DISCLAIMS THE MAKING OF ANY SUCH WARRANTIES, INCLUDING WITHOUT LIMITATION, MERCHANTABILITY OR FITNESS FOR A PARTICULAR USE OR PURPOSE. ALL RISK IS ASSUMED BY THE USER. IN NO EVENT SHALL ENVIRONMENTAL DATA RESOURCES, INC. BE LIABLE TO ANYONE, WHETHER ARISING OUT OF ERRORS OR OMISSIONS, NEGLIGENCE, ACCIDENT OR ANY OTHER CAUSE, FOR ANY LOSS OR DAMAGE, INCLUDING, WITHOUT LIMITATION, SPECIAL, INCIDENTAL, CONSEQUENTIAL, OR EXEMPLARY DAMAGES. ANY LIABILITY ON THE PART OF ENVIRONMENTAL DATA RESOURCES, INC. IS STRICTLY LIMITED TO A REFUND OF THE AMOUNT PAID FOR THIS REPORT.** Purchaser accepts this Report "AS IS". Any analyses, estimates, ratings, environmental risk levels or risk codes provided in this Report are provided for illustrative purposes only, and are not intended to provide, nor should they be interpreted as providing any facts regarding, or prediction or forecast of, any environmental risk for any property. Only a Phase I Environmental Site Assessment performed by an environmental professional can provide information regarding the environmental risk for any property. Additionally, the information provided in this Report is not to be construed as legal advice.

Copyright 2020 by Environmental Data Resources, Inc. All rights reserved. Reproduction in any media or format, in whole or in part, of any report or map of Environmental Data Resources, Inc. or its affiliates is prohibited without prior written permission.

EDR and its logos (including Sanborn and Sanborn Map) are trademarks of Environmental Data Resources, Inc. or its affiliates. All other trademarks used herein are the property of their respective owners.

## EXECUTIVE SUMMARY

### DESCRIPTION

Environmental Data Resources, Inc.'s (EDR) City Directory Abstract is a screening tool designed to assist environmental professionals in evaluating potential liability on a target property resulting from past activities. EDR's City Directory Abstract includes a search and abstract of available city directory data. For each address, the directory lists the name of the corresponding occupant at five year intervals.

Business directories including city, cross reference and telephone directories were reviewed, if available, at approximately five year intervals for the years spanning 1920 through 2015. This report compiles information gathered in this review by geocoding the latitude and longitude of properties identified and gathering information about properties within 660 feet of the target property.

A summary of the information obtained is provided in the text of this report.

### RECORD SOURCES

EDR's Digital Archive combines historical directory listings from sources such as Cole Information and Dun & Bradstreet. These standard sources of property information complement and enhance each other to provide a more comprehensive report.

EDR is licensed to reproduce certain City Directory works by the copyright holders of those works. The purchaser of this EDR City Directory Report may include it in report(s) delivered to a customer. Reproduction of City Directories without permission of the publisher or licensed vendor may be a violation of copyright.

Data by

**infoUSA**<sup>®</sup>

Copyright©2008  
All Rights Reserved

### RESEARCH SUMMARY

The following research sources were consulted in the preparation of this report. An "X" indicates where information was identified in the source and provided in this report.

<u>Year</u>	<u>Source</u>	<u>TP</u>	<u>Adjoining</u>	<u>Text Abstract</u>	<u>Source Image</u>
2015	Cole Information Services	-	X	X	-
2009	Cole Information Services	-	X	X	-
2006	Haines Company, Inc.	-	X	X	-
2004	Cole Information Services	-	X	X	-
	Haines Company	-	-	-	-
2003	Haines & Company	-	-	-	-
2001	Haines & Company, Inc.	-	-	-	-
2000	Haines	-	X	X	-
	Haines	X	X	X	-
1999	Cole Information Services	-	X	X	-
	Haines Company	-	-	-	-
1996	GTE	-	-	-	-



## EXECUTIVE SUMMARY

<u>Year</u>	<u>Source</u>	<u>TP</u>	<u>Adjoining</u>	<u>Text Abstract</u>	<u>Source Image</u>
1995	Pacific Bell	-	X	X	-
1994	Cole Information Services	X	X	X	-
1992	PACIFIC BELL WHITE PAGES	-	-	-	-
1991	Pacific Bell	-	X	X	-
	Pacific Bell	X	X	X	-
1990	Pacific Bell	-	X	X	-
1986	Pacific Bell	-	X	X	-
1985	Pacific Bell	-	X	X	-
	Pacific Bell	X	X	X	-
1981	Pacific Telephone	-	X	X	-
1980	Pacific Telephone	-	X	X	-
	Pacific Telephone	X	X	X	-
1976	R.L. Polk & Co Publishers	-	-	-	-
1975	Pacific Telephone	-	X	X	-
	Pacific Telephone	X	X	X	-
1972	R. L. Polk & Co.	-	-	-	-
1971	Pacific Telephone	-	X	X	-
1970	Pacific Telephone	-	X	X	-
1969	Pacific Telephone	-	X	X	-
	Pacific Telephone	X	X	X	-
1967	Pacific Telephone	-	X	X	-
1966	Pacific Telephone	-	-	-	-
1965	GTE	-	-	-	-
1964	Pacific Telephone	-	X	X	-
1963	Pacific Telephone	-	X	X	-
	Pacific Telephone	X	X	X	-
1962	Pacific Telephone	-	X	X	-
1961	R. L. Polk & Co.	-	-	-	-
1960	Pacific Telephone	-	X	X	-
1958	Pacific Telephone	-	-	-	-
1957	Pacific Telephone	-	X	X	-
	Pacific Telephone	X	X	X	-
1956	Pacific Telephone	-	-	-	-
1955	R. L. Polk & Co.	-	-	-	-
1954	R. L. Polk & Co.	-	X	X	-
1952	Los Angeles Directory Co.	-	X	X	-
	Los Angeles Directory Co.	X	X	X	-
1951	Los Angeles Directory Co Publishers	-	-	-	-
1950	Pacific Telephone	-	X	X	-
1949	Los Angeles Directory Co.	-	-	-	-
1948	Los Angeles Directory Co.	-	X	X	-
1947	Pacific Directory Co.	-	-	-	-

## EXECUTIVE SUMMARY

<u>Year</u>	<u>Source</u>	<u>TP</u>	<u>Adjoining</u>	<u>Text Abstract</u>	<u>Source Image</u>
1946	Southern California Telephone Co	-	-	-	-
1945	The Glendale Directory Co.	-	-	-	-
1944	R. L. Polk & Co.	-	X	X	-
1942	Los Angeles Directory Co.	-	-	-	-
1940	Los Angeles Directory Co.	-	-	-	-
1939	Los Angeles Directory Co.	-	X	X	-
	Los Angeles Directory Co.	X	X	X	-
1938	Los Angeles Directory Company Publishers	-	-	-	-
1937	Los Angeles Directory Co.	-	-	-	-
1936	Los Angeles Directory Co.	-	-	-	-
1935	Los Angeles Directory Co.	-	X	X	-
	Los Angeles Directory Co.	X	X	X	-
1934	Los Angeles Directory Co.	-	-	-	-
1933	Los Angeles Directory Co.	-	-	-	-
1932	Los Angeles Directory Co.	-	-	-	-
1931	Los Angeles Directory Co.	-	X	X	-
	Los Angeles Directory Co.	X	X	X	-
1930	Los Angeles Directory Co.	-	-	-	-
1929	Los Angeles Directory Co.	-	-	-	-
1928	Los Angeles Directory Co.	-	-	-	-
1927	Los Angeles Directory Co.	-	-	-	-
1926	Los Angeles Directory Co.	-	-	-	-
1925	Los Angeles Directory Co.	-	-	-	-
1924	Los Angeles Directory Co.	-	X	X	-
1923	Los Angeles Directory Co.	-	-	-	-
1921	Los Angeles Directory Co.	-	-	-	-
1920	Los Angeles Directory Co.	-	-	-	-

## FINDINGS

### TARGET PROPERTY INFORMATION

#### ADDRESS

4101 LONG BEACH BLVD  
LONG BEACH, CA 90807

#### FINDINGS DETAIL

Target Property research detail.

#### LONG BEACH BLVD

##### 4101 LONG BEACH BLVD

<u>Year</u>	<u>Uses</u>	<u>Source</u>
1991	Long Beach	Pacific Bell
1985	COMMUNITY FAMILY PLANNING CLINIC	Pacific Bell
1980	PHOENIX FAMILY MEDICAL CLINIC THE	Pacific Telephone
1975	Ahrens Carlyle L MD	Pacific Telephone
	JCL Services	Pacific Telephone
1969	PROFESSIONAL BUILDING AHRENS CARLYLE L PHYS	Pacific Telephone
1963	Professional Building Ahrens Carlyle L phys G	Pacific Telephone
1957	Ahrens Carlyle L phys ga	Pacific Telephone
	Professional Building	Pacific Telephone
1952	Ahrens C L phys	Los Angeles Directory Co.
1939	j JLiiggins C F	Los Angeles Directory Co.
1935	Brooks E S	Los Angeles Directory Co.
1931	De Remert E A o	Los Angeles Directory Co.

#### LONG BEACH BLVD N

##### 4101 LONG BEACH BLVD N

<u>Year</u>	<u>Uses</u>	<u>Source</u>
2000	LONG BCH SCHOOLS FORL CRDT UN	Haines
	MY MANAGER	Haines
	URBANART DESIGN & DEVLP CNSLTS	Haines

#### N LONG BEACH BLVD

##### 4101 N LONG BEACH BLVD

<u>Year</u>	<u>Uses</u>	<u>Source</u>
1994	LONG BEACH SCHOOL FEDERAL CU	Cole Information Services

# FINDINGS

## ADJOINING PROPERTY DETAIL

The following Adjoining Property addresses were researched for this report. Detailed findings are provided for each address.

### BUSINESS

#### 4132 BUSINESS

<u>Year</u>	<u>Uses</u>	<u>Source</u>
2000	ALAS Humberto	Haines

#### 4136 BUSINESS

<u>Year</u>	<u>Uses</u>	<u>Source</u>
2000	XXXX	Haines

#### 4138 BUSINESS

<u>Year</u>	<u>Uses</u>	<u>Source</u>
2000	XXXX	Haines

#### 4140 BUSINESS

<u>Year</u>	<u>Uses</u>	<u>Source</u>
2000	XXXX	Haines

### BUSINESS ST

#### 4132 BUSINESS ST

<u>Year</u>	<u>Uses</u>	<u>Source</u>
1969	MAC MILLAN FRED	Pacific Telephone

#### 4134 BUSINESS ST

<u>Year</u>	<u>Uses</u>	<u>Source</u>
1969	PFAFF KENNETH	Pacific Telephone

#### 4136 BUSINESS ST

<u>Year</u>	<u>Uses</u>	<u>Source</u>
1969	NO RETURN	Pacific Telephone

#### 4138 BUSINESS ST

<u>Year</u>	<u>Uses</u>	<u>Source</u>
1969	ATHANASAKES PETER	Pacific Telephone

## FINDINGS

### 4140 BUSINESS ST

<u>Year</u>	<u>Uses</u>	<u>Source</u>
1969	FRASER G	Pacific Telephone

### 4142 BUSINESS ST

<u>Year</u>	<u>Uses</u>	<u>Source</u>
1969	VACANT	Pacific Telephone

### 4144 BUSINESS ST

<u>Year</u>	<u>Uses</u>	<u>Source</u>
1969	DEEBLE CLARK CO REAL EST LOANS	Pacific Telephone

### CLAIBORNE PL

#### 235 CLAIBORNE PL

<u>Year</u>	<u>Uses</u>	<u>Source</u>
1969	RITNER ROBT J	Pacific Telephone

#### 240 CLAIBORNE PL

<u>Year</u>	<u>Uses</u>	<u>Source</u>
1969	HUMPHREYS BETH MRS	Pacific Telephone

#### 241 CLAIBORNE PL

<u>Year</u>	<u>Uses</u>	<u>Source</u>
1969	HUBERT LANE WELDING SERVICE LANE HUBERT H	Pacific Telephone

#### 243 CLAIBORNE PL

<u>Year</u>	<u>Uses</u>	<u>Source</u>
1969	ACKERMAN INA W MRS	Pacific Telephone

#### 244 CLAIBORNE PL

<u>Year</u>	<u>Uses</u>	<u>Source</u>
1969	GERNERT ESTHER U	Pacific Telephone

#### 246 CLAIBORNE PL

<u>Year</u>	<u>Uses</u>	<u>Source</u>
1969	SCHWARZ BERTHA M MRS	Pacific Telephone

#### 247 CLAIBORNE PL

<u>Year</u>	<u>Uses</u>	<u>Source</u>
1969	POWELL JARRETT 0 e	Pacific Telephone

## FINDINGS

### 250 CLAIBORNE PL

<u>Year</u>	<u>Uses</u>	<u>Source</u>
1969	BROWNING RICHD D	Pacific Telephone

### 251 CLAIBORNE PL

<u>Year</u>	<u>Uses</u>	<u>Source</u>
1969	DAVIS JAMES D	Pacific Telephone

### 255 CLAIBORNE PL

<u>Year</u>	<u>Uses</u>	<u>Source</u>
1969	WHEATON IVAN P	Pacific Telephone

### 256 CLAIBORNE PL

<u>Year</u>	<u>Uses</u>	<u>Source</u>
1969	GREENUP VERE H	Pacific Telephone

### 259 CLAIBORNE PL

<u>Year</u>	<u>Uses</u>	<u>Source</u>
1969	SCHUTZ RICHD E	Pacific Telephone

### 264 CLAIBORNE PL

<u>Year</u>	<u>Uses</u>	<u>Source</u>
1969	VACANT	Pacific Telephone

### 265 CLAIBORNE PL

<u>Year</u>	<u>Uses</u>	<u>Source</u>
1969	VACANT	Pacific Telephone

### 269 CLAIBORNE PL

<u>Year</u>	<u>Uses</u>	<u>Source</u>
1969	DILLARD B R	Pacific Telephone

### 270 CLAIBORNE PL

<u>Year</u>	<u>Uses</u>	<u>Source</u>
1969	WOOD HARVEY D G	Pacific Telephone
	ELDRED LESTER M G	Pacific Telephone
	WYANT GEO	Pacific Telephone

## FINDINGS

### **CLAIBORNE PL E**

#### **235 CLAIBORNE PL E**

<u>Year</u>	<u>Uses</u>	<u>Source</u>
2000	ROMERO Mary	Haines

#### **241 CLAIBORNE PL E**

<u>Year</u>	<u>Uses</u>	<u>Source</u>
2000	TAKAHASHI Gloria	Haines

#### **243 CLAIBORNE PL E**

<u>Year</u>	<u>Uses</u>	<u>Source</u>
2000	RULLA Thos A	Haines

#### **244 CLAIBORNE PL E**

<u>Year</u>	<u>Uses</u>	<u>Source</u>
2000	JONES Lori	Haines
	JONES Royce	Haines

#### **247 CLAIBORNE PL E**

<u>Year</u>	<u>Uses</u>	<u>Source</u>
2000	DOWNING J R	Haines

#### **250 CLAIBORNE PL E**

<u>Year</u>	<u>Uses</u>	<u>Source</u>
2000	MILLEN John	Haines

#### **251 CLAIBORNE PL E**

<u>Year</u>	<u>Uses</u>	<u>Source</u>
2000	WILSON Christopher	Haines

#### **255 CLAIBORNE PL E**

<u>Year</u>	<u>Uses</u>	<u>Source</u>
2000	REYNOLDS Gerald	Haines

#### **256 CLAIBORNE PL E**

<u>Year</u>	<u>Uses</u>	<u>Source</u>
2000	GREENUP H M	Haines
	WILKE B G	Haines

## FINDINGS

### 259 CLAIBORNE PL E

<u>Year</u>	<u>Uses</u>	<u>Source</u>
2000	SCHUTZ Richard E	Haines

### 264 CLAIBORNE PL E

<u>Year</u>	<u>Uses</u>	<u>Source</u>
2000	AMOS Dennis	Haines

### 265 CLAIBORNE PL E

<u>Year</u>	<u>Uses</u>	<u>Source</u>
2000	MILLS Wallace V Cpa	Haines

### 269 CLAIBORNE PL E

<u>Year</u>	<u>Uses</u>	<u>Source</u>
2000	STOCK William	Haines

### 270 CLAIBORNE PL E

<u>Year</u>	<u>Uses</u>	<u>Source</u>
2000	MOAK Marishia	Haines
	BUS 16 RES 4 NEW	Haines
	X LONG BEACH BLVD N	Haines

## E CARSON ST

### 302 E CARSON ST

<u>Year</u>	<u>Uses</u>	<u>Source</u>
1970	ESENSTEN JACK ATTY	Pacific Telephone
	JANOFF WALTER ATTY	Pacific Telephone
	JANOFF & ESENSTEN ATTYS	Pacific Telephone
	ESENSTEN & JANOFF ATTYS	Pacific Telephone

### 305 E CARSON ST

<u>Year</u>	<u>Uses</u>	<u>Source</u>
2004	SUPPORT DATE INC	Cole Information Services

### 311 E CARSON ST

<u>Year</u>	<u>Uses</u>	<u>Source</u>
1970	NORGETOWN CLEANERS	Pacific Telephone

### 315 E CARSON ST

<u>Year</u>	<u>Uses</u>	<u>Source</u>
1970	2 G S BARBER SHOP	Pacific Telephone



## FINDINGS

### 321 E CARSON ST

<u>Year</u>	<u>Uses</u>	<u>Source</u>
1980	West Valley Carpet Care	Pacific Telephone

### 329 E CARSON ST

<u>Year</u>	<u>Uses</u>	<u>Source</u>
1975	La Fontaine Joe ins	Pacific Telephone
	Long Beach	Pacific Telephone
1963	Los Cerritos Professional Building	Pacific Telephone
	b Greenwood rene Mrs	Pacific Telephone
	a Erdahl Philip A dentist G	Pacific Telephone
1957	a Erdahl Philip A dentist ga	Pacific Telephone
	b Summers Mabel B ga	Pacific Telephone

### 331 E CARSON ST

<u>Year</u>	<u>Uses</u>	<u>Source</u>
2015	MODERN INSTRUMENT CO INC	Cole Information Services
2006	MODERN INSTRUMENT CO	Haines Company, Inc.
		Haines Company, Inc.
1999	MONTALVAN GONZALO MD	Cole Information Services
	ELECTROLYSIS BY WILLIAM	Cole Information Services
	CHHAY HOR BORN MD	Cole Information Services
1994	MULL DAVE DC	Cole Information Services
	BIXBY KNOLLS CHIROPRACTIC	Cole Information Services
1991	Alas Humberto	Pacific Bell
	Bixby Knolls Chiropractic Offices	Pacific Bell
	Bloom H	Pacific Bell
	Lee A York L Ca	Pacific Bell
	MULL DAVE DC	Pacific Bell
	SYVERSON ORDEAN A chirprctc	Pacific Bell
1985	SYVERSON ORDEAN A chirprctc	Pacific Bell
	Alas Humberto	Pacific Bell
	Lee A York	Pacific Bell
	Mull Dave d c	Pacific Bell
	Urbina Loraine DC chirprctc	Pacific Bell
1980	Bixby Knolls Chiropractic Offices	Pacific Telephone
	Ofc	Pacific Telephone
	RAMSDEN MICHAEL C A DC	Pacific Telephone
	Rosenfeld Lawrence DC	Pacific Telephone
	SYVERSON ORDEAN A chirprctc	Pacific Telephone

## FINDINGS

<u>Year</u>	<u>Uses</u>	<u>Source</u>
1975	Anderson C B	Pacific Telephone
	Brown G I	Pacific Telephone
	Ofc	Pacific Telephone
	SYVERSON ORDEAN A chirprctc	Pacific Telephone
1963	hasting C Robt chiro G	Pacific Telephone
	d Brown Grace I Mrs GE	Pacific Telephone
	c Daniewicz Josephine R	Pacific Telephone
	b Litwin Francis Mrs	Pacific Telephone
	a Anderson Carolyn B Mrs G	Pacific Telephone
	Syverson Ordcan A chiro G	Pacific Telephone
1957	d Vacant	Pacific Telephone
	c Vacant	Pacific Telephone
	b Vacant	Pacific Telephone
	a Vacant	Pacific Telephone
	Carpenter Fannie A Mrs ga	Pacific Telephone
	Syverson Ordean A chiro practor ga	Pacific Telephone
	Hastings C Robt chiro practor ga	Pacific Telephone
1952	Hastings C F chiropractor	Los Angeles Directory Co.
	Henry W J chiropractor	Los Angeles Directory Co.

### 333 E CARSON ST

<u>Year</u>	<u>Uses</u>	<u>Source</u>
1980	MIDAS MUFFLER SHOPS	Pacific Telephone

### 336 E CARSON ST

<u>Year</u>	<u>Uses</u>	<u>Source</u>
1970	NO REGRETS	Pacific Telephone

### 345 E CARSON ST

<u>Year</u>	<u>Uses</u>	<u>Source</u>
2015	FAMILY OF FAITH CHRISTIAN CENTER	Cole Information Services
2009	RESURRECTION LUTHERAN PRE SCHOOL	Cole Information Services
2006	LUTHRNYMCA	Haines Company, Inc.
	Res URECTION	Haines Company, Inc.
	LUTHERAN CH	Haines Company, Inc.
	PRESC	Haines Company, Inc.
2004	SHIRLEY UEHARA	Cole Information Services
1999	FAIRFIELD YMCA CHILD CARE SITE	Cole Information Services

## FINDINGS

<u>Year</u>	<u>Uses</u>	<u>Source</u>
1999	IMMANUEL LUTHERAN CHURCH OFFICE	Cole Information Services
	EL BUEN PASTOR	Cole Information Services
	IMMANUEL LUTHERAN CHURCH FELLOWSHIP HALL	Cole Information Services
1994	IMMANUEL LUTH CH	Cole Information Services
	IMMANUEL LUTHERAN CHURCH	Cole Information Services
1991	Carson Retirement Center	Pacific Bell
	Fairfield YMCA Child Care Site	Pacific Bell
	Office	Pacific Bell
	Fellowship Hall	Pacific Bell
1985	Carson Retirement Hotel	Pacific Bell
	Office	Pacific Bell
	Fellowship Hall	Pacific Bell
	Administration Ofc	Pacific Bell
1980	Immanuel Lutheran Church LCA	Pacific Telephone
1975	Immanuel Lutheran Church LCA	Pacific Telephone
1970	BANKS MAYBEL C	Pacific Telephone
	BELZER HENRY J	Pacific Telephone
	BLAIR RUEY	Pacific Telephone
	CARSON MANOR	Pacific Telephone
	CRAWFORD MARGARET A	Pacific Telephone
	FAULKNER F E	Pacific Telephone
	FREDRICKS MAUDE E	Pacific Telephone
	GILL MARY L	Pacific Telephone
	GRUBB EVA B	Pacific Telephone
	HANKE ELLA	Pacific Telephone
	HOLDEN R M	Pacific Telephone
	HUTCHINSON ROBT A	Pacific Telephone
	KEMNITZER ELLA	Pacific Telephone
	KENYON FRED W	Pacific Telephone
	LAMBIE JANIE	Pacific Telephone
	LAURITSEN FRANCEL	Pacific Telephone
	LE ROY MARY	Pacific Telephone
	MORROW WEBB	Pacific Telephone
	MULLIGAN ADELE	Pacific Telephone
	MUNSON ESTHER E	Pacific Telephone
	REEVE DOLLIE P	Pacific Telephone
	RUSSELL G A	Pacific Telephone

## FINDINGS

<u>Year</u>	<u>Uses</u>	<u>Source</u>
1970	RUTTER GEO O	Pacific Telephone
	SUTTON LOUISE BEATRICE	Pacific Telephone
1963	Immanuel Luth Ch G	Pacific Telephone
1957	Immanuel Luth Ch ga	Pacific Telephone
1952	Immanuel Luthern Ch	Los Angeles Directory Co.

### 348 E CARSON ST

<u>Year</u>	<u>Uses</u>	<u>Source</u>
1970	SPACE AIR MFG	Pacific Telephone
	RNR INTERNATIONAL CUTNG TOOLS	Pacific Telephone

### 354 E CARSON ST

<u>Year</u>	<u>Uses</u>	<u>Source</u>
2006	HALLDiane	Haines Company, Inc.
1985	Bixby Knolls Manor	Pacific Bell
1980	Bixby Knolls Manor	Pacific Telephone
1975	Bixby Knolls Manor	Pacific Telephone
1963	Groom Mabel L	Pacific Telephone
	Groom Guest Lodge	Pacific Telephone
1957	Thorn Wm C ga	Pacific Telephone
1952	Thorn W C	Los Angeles Directory Co.
1939	Thorn W C	Los Angeles Directory Co.

### 360 E CARSON ST

<u>Year</u>	<u>Uses</u>	<u>Source</u>
2015	LAURIE HOSEPIAN	Cole Information Services
	MELISSA HENRY	Cole Information Services
	SIDNICE SPAULDING	Cole Information Services
2009	NURIA TOMBAS	Cole Information Services
	MELISSA HENRY	Cole Information Services
	HUGO TARAZON	Cole Information Services
	CONCEPCION HERNANDEZ	Cole Information Services
	RICHARD DAMBROSIO	Cole Information Services
2006	HENRY Melissa Jo J	Haines Company, Inc.
	Concepcion	Haines Company, Inc.
	HERNANDEZ	Haines Company, Inc.
2004	NURIA TOMBAS	Cole Information Services
	BOBBIE LIVORSI	Cole Information Services
	CONCEPCION HERNANDEZ	Cole Information Services

## FINDINGS

<u>Year</u>	<u>Uses</u>	<u>Source</u>
2004	COLE PADILLA	Cole Information Services
	L MACHADO	Cole Information Services
	STACIA OVERBY	Cole Information Services
1999	HUGO TARAZON	Cole Information Services
	CONCEPCION HERNANDEZ	Cole Information Services
	NURIA TOMBAS	Cole Information Services
	RICHARD DAMBROSIO	Cole Information Services
1994	MELISSA HENRY	Cole Information Services
	CHOWBHURY, TUTUL	Cole Information Services
	AVILA, DANIEL	Cole Information Services
1991	LARSON, JOHN	Cole Information Services
	Larson J	Pacific Bell
	Francia Silba Lusila	Pacific Bell
1985	Jones Connie	Pacific Bell
	Hackett Devon	Pacific Bell
	Baterina Nery	Pacific Bell
1980	Mercury Apartments	Pacific Telephone
1975	Res	Pacific Telephone
	Kouba Sarah	Pacific Telephone
	Boleyn K L	Pacific Telephone
	Kim Kang	Pacific Telephone
1963	Apartments	Pacific Telephone
	Dc Angelis Carl	Pacific Telephone
	Sharp I Iarriet Mrs	Pacific Telephone
	Smith Peggy Mrs G	Pacific Telephone
	Yeager David	Pacific Telephone
	Palazola Steve	Pacific Telephone
1957	Apartments	Pacific Telephone
	Vacant	Pacific Telephone
	Ryner Margt C Mrs ga	Pacific Telephone
	Smith Peggy Mrs ga	Pacific Telephone
	Vacant	Pacific Telephone
	Vacant	Pacific Telephone
1952	Denton K P	Los Angeles Directory Co.
	Dorsey 3 E	Los Angeles Directory Co.
	Lewis G J	Los Angeles Directory Co.
	Smith M J	Los Angeles Directory Co.

## FINDINGS

### 401 E CARSON ST

<u>Year</u>	<u>Uses</u>	<u>Source</u>
2006	GIVINGS	Haines Company, Inc.
	ENTERPRISES KASHISHIAN	Haines Company, Inc.
	ORIENTAL RUG CO	Haines Company, Inc.
1999	KASHISHIAN ORIENTAL RUG COMPANY INCORPORATED	Cole Information Services
1994	KASHISHIAN ORIENTAL RUG CO	Cole Information Services
1991	KASHISHIAN ORIENTAL RUG CO INC	Pacific Bell
1985	KASHISHIAN ORIENTAL RUG CO INC	Pacific Bell
1980	KASHISHIAN ORIENTAL RUG CO INC	Pacific Telephone
1975	Kashishian Oriental Rug Co Inc	Pacific Telephone
	Kashishian Pearl Mrs	Pacific Telephone
1970	PIKE M R TERMITE CONTROL	Pacific Telephone
1963	Kashishian Oriental Rug Co G	Pacific Telephone
	Kashishian Geo S	Pacific Telephone
1957	Kashishian Oriental Rug Co ga	Pacific Telephone
	Kashishian Geo S	Pacific Telephone
1952	Parsons H B	Los Angeles Directory Co.
	Kashishian Oriental Rug Co 4 648 S	Los Angeles Directory Co.
	Kashishian G S	
1944	IKIhhtl S S r lugs	R. L. Polk & Co.
1939	Kashishian G S rugs	Los Angeles Directory Co.

### 404 E CARSON ST

<u>Year</u>	<u>Uses</u>	<u>Source</u>
1980	COMMUNITY DEVELOPMENT DEPT	Pacific Telephone
1975	COMMUNITY SERVICES DEPT	Pacific Telephone

### 409 E CARSON ST

<u>Year</u>	<u>Uses</u>	<u>Source</u>
2015	CESAR HERRERA	Cole Information Services
	ERICK NIETO	Cole Information Services
	KAHLIL DELROSSI	Cole Information Services
2009	MEREDITH BROOKS	Cole Information Services
	GRACE NIETO	Cole Information Services
2006	No Current Listing	Haines Company, Inc.
2004	GRACE NIETO	Cole Information Services
	ROY RICE	Cole Information Services
1999	MEREDITH BROOKS	Cole Information Services
	DIRECT INSURANCE SERVICES	Cole Information Services

## FINDINGS

<u>Year</u>	<u>Uses</u>	<u>Source</u>
1999	SPARKLE EXPERT CLEANING SERVICE & CARPET CARE	Cole Information Services
	GRACE NIETO	Cole Information Services
1994	HUMBER, AARON	Cole Information Services
1991	Ross Vanessa	Pacific Bell
	Rivadeneria Joe	Pacific Bell
1985	Rivadeneria Joe	Pacific Bell
1980	Abu Zaineh Masoud	Pacific Telephone
	Foster Terence	Pacific Telephone
	Godfrey Judy	Pacific Telephone
1970	FITZGERALD KENNETH	Pacific Telephone

### 410 E CARSON ST

<u>Year</u>	<u>Uses</u>	<u>Source</u>
1963	Vacant	Pacific Telephone

### 411 E CARSON ST

<u>Year</u>	<u>Uses</u>	<u>Source</u>
1970	OLGUIN MARIA S	Pacific Telephone

### 414 E CARSON ST

<u>Year</u>	<u>Uses</u>	<u>Source</u>
2015	SUZANNE IRIBARREN	Cole Information Services
2009	SUZANNE IRIBARREN	Cole Information Services
1999	SUZANNE IRIBARREN	Cole Information Services

### 419 E CARSON ST

<u>Year</u>	<u>Uses</u>	<u>Source</u>
2015	FRANCISCO RIVERA	Cole Information Services
2009	FRANCISCO RIVERA	Cole Information Services
2006	RIVERA Francisco	Haines Company, Inc.
2004	DAVID KANE	Cole Information Services
	RICO THOMPSON	Cole Information Services
1999	FRANCISCO RIVERA	Cole Information Services
	OCCUPANT UNKNOWN	Cole Information Services
1980	Jones Billy	Pacific Telephone
1957	Monkres Herschel ga	Pacific Telephone
1952	Chiorico C A	Los Angeles Directory Co.
1944	Sullivan B J	R. L. Polk & Co.
1939	ACox 1 C Mrs	Los Angeles Directory Co.

## FINDINGS

### 420 E CARSON ST

<u>Year</u>	<u>Uses</u>	<u>Source</u>
2009	SCHULTE KJ ACCOUNTANCY CO	Cole Information Services
2006	SCHULTEKJ ACCTNCY	Haines Company, Inc. Haines Company, Inc.
2004	SCHULTE KJ ACCOUNTANCY CO	Cole Information Services
1999	SCHULTE K J ACCOUNTANCY CORPORATION	Cole Information Services
1994	K J SCHULTE	Cole Information Services
1991	Schulte K J Accountancy Corp	Pacific Bell
1985	Schulte K J Accountancy Corp	Pacific Bell
1980	Gorham F W MD	Pacific Telephone
1975	Freedland Morris E MD Freedland Morris E Medical Clinic Inc Wright Rogers H Dr	Pacific Telephone Pacific Telephone Pacific Telephone
1963	Freedland Morris E phys G Wright Rogers H psychologist G	Pacific Telephone Pacific Telephone
1957	Freedland Morris E phys ga Oritt Jack E phys ga	Pacific Telephone Pacific Telephone

### 422 E CARSON ST

<u>Year</u>	<u>Uses</u>	<u>Source</u>
1970	HEIDL S CHILDREN S WEAR TERRI LOUS SPORTSWEAR	Pacific Telephone Pacific Telephone

### 423 E CARSON ST

<u>Year</u>	<u>Uses</u>	<u>Source</u>
2015	OSCAR CORONADO	Cole Information Services
2009	GABRIELA CARRASCO	Cole Information Services
2004	OCCUPANT UNKNOWN	Cole Information Services
1999	OCCUPANT UNKNOWN GABRIELA CARRASCO	Cole Information Services Cole Information Services
1985	Catered Affair Devries Armand	Pacific Bell Pacific Bell
1980	Devries Armand	Pacific Telephone
1975	Kane David J Rev	Pacific Telephone
1963	Cohen Louis	Pacific Telephone
1957	Chirico Chas A ga	Pacific Telephone



## FINDINGS

### 424 E CARSON ST

<u>Year</u>	<u>Uses</u>	<u>Source</u>
1999	OCCUPANT UNKNOWN	Cole Information Services

### 429 E CARSON ST

<u>Year</u>	<u>Uses</u>	<u>Source</u>
1944	Varant	R. L. Polk & Co.
1939	Vacant	Los Angeles Directory Co.

### 446 E CARSON ST

<u>Year</u>	<u>Uses</u>	<u>Source</u>
2015	OCCUPANT UNKNOWN	Cole Information Services
2009	OCCUPANT UNKNOWN	Cole Information Services
2006	No Current Listing	Haines Company, Inc.
2004	LORENZO EDMUNDSON	Cole Information Services
1985	Wickham Edw	Pacific Bell
1975	Merrweather E	Pacific Telephone
1963	Bliley Jane	Pacific Telephone
1957	Danley Wm H ga	Pacific Telephone
1952	Bach Jos	Los Angeles Directory Co.

### 448 E CARSON ST

<u>Year</u>	<u>Uses</u>	<u>Source</u>
2015	OCCUPANT UNKNOWN	Cole Information Services
2009	OCCUPANT UNKNOWN	Cole Information Services
2006	No Current Listing	Haines Company, Inc.
1999	OCCUPANT UNKNOWN	Cole Information Services
1991	Holden Randy B	Pacific Bell
1985	Hunter Marjorie	Pacific Bell
1980	DJuvstad O	Pacific Telephone
1963	Anderson Lawrence H G	Pacific Telephone
1957	Vacant	Pacific Telephone
1952	Fuller D R	Los Angeles Directory Co.

### 450 E CARSON ST

<u>Year</u>	<u>Uses</u>	<u>Source</u>
2015	KEVIN INGLIS	Cole Information Services
2009	LORENZO EDMUNDSON	Cole Information Services
2006	Lonenzo o EDMUNDSON	Haines Company, Inc. Haines Company, Inc.
2004	VILS FASHION & DISIGN	Cole Information Services

## FINDINGS

<u>Year</u>	<u>Uses</u>	<u>Source</u>
2004	MARTHA SANCHEZ	Cole Information Services
1999	OCCUPANT UNKNOWN	Cole Information Services
	LORENZO EDMUNDSON	Cole Information Services
1963	Bowen Mitchell E	Pacific Telephone
1957	Vacant	Pacific Telephone
1952	Wood R H	Los Angeles Directory Co.

### 460 E CARSON ST

<u>Year</u>	<u>Uses</u>	<u>Source</u>
2015	DONALD BROWN	Cole Information Services
2009	DONALD BROWN	Cole Information Services
2006	BROWN Don L	Haines Company, Inc.
2004	DONALD BROWN	Cole Information Services
1999	DONALD BROWN	Cole Information Services
1994	BROWN, DON L	Cole Information Services
1991	Brown Don L	Pacific Bell
1985	Brown Don L	Pacific Bell
1980	Brown Don L	Pacific Telephone
1975	Brown Don L	Pacific Telephone
1963	Mc Entire Wm L	Pacific Telephone
1957	Vacant	Pacific Telephone
1952	Soderberg N E Mrs	Los Angeles Directory Co.
1939	4 Waugh B L	Los Angeles Directory Co.

### 312 3/4 E CARSON ST

<u>Year</u>	<u>Uses</u>	<u>Source</u>
1970	PRESTON GENE NEAL	Pacific Telephone

### E CLAIBORNE PL

#### 215 E CLAIBORNE PL

<u>Year</u>	<u>Uses</u>	<u>Source</u>
1957	LEFSBVRE BETTY LOE MRS	Pacific Telephone
1954	LEFEBVRE BETTY LOU MRS	R. L. Polk & Co.

#### 235 E CLAIBORNE PL

<u>Year</u>	<u>Uses</u>	<u>Source</u>
2015	DAVID GEORGE	Cole Information Services
2009	MILLROCK CO	Cole Information Services
	DAVID GEORGE	Cole Information Services

## FINDINGS

<u>Year</u>	<u>Uses</u>	<u>Source</u>
2006	a GEORGE David	Haines Company, Inc.
2004	DAVID GEORGE	Cole Information Services
1999	DAVID GEORGE	Cole Information Services
1980	PINKERTON STEVEN L Pinkerton Steven L	Pacific Telephone Pacific Telephone
1975	Ritner R J	Pacific Telephone

### 240 E CLAIBORNE PL

<u>Year</u>	<u>Uses</u>	<u>Source</u>
2015	NATHAN LAKE	Cole Information Services
2009	ADRIANA LAKE	Cole Information Services
2006	No Current Listing	Haines Company, Inc.
2004	STEVE LAKE	Cole Information Services
1999	ADRIANA LAKE	Cole Information Services
1975	PETTY JOHN Petty John	Pacific Telephone Pacific Telephone

### 241 E CLAIBORNE PL

<u>Year</u>	<u>Uses</u>	<u>Source</u>
2009	JUAN AGUIRRE	Cole Information Services
2006	NELMSMathew	Haines Company, Inc.
2004	JOHN SWEREDOSKI	Cole Information Services
1999	JUAN AGUIRRE	Cole Information Services
1994	LANE HUBERT WELDING	Cole Information Services
1991	Lanes Welding Service Lane Hubert Welding Service	Pacific Bell Pacific Bell
1985	Lanes Welding Service Lane Hubert Welding Service LANE S WELDING SERVICE LANE HUBERT WELDING SERVICE	Pacific Bell Pacific Bell Pacific Bell Pacific Bell
1980	LANES WELDING SERVICE LANE HUBERT WELDING SERVICE Lanes Welding Service	Pacific Telephone Pacific Telephone Pacific Telephone
1975	Lanes Welding Service LANE S WELDING SERVICE LANE HUBERT WELDING SERVICE LANE HUBERT WELDING SERVICE	Pacific Telephone Pacific Telephone Pacific Telephone Pacific Telephone

## FINDINGS

### 243 E CLAIBORNE PL

<u>Year</u>	<u>Uses</u>	<u>Source</u>
2015	THOMAS RULLA	Cole Information Services
2009	THOMAS RULLA	Cole Information Services
2006	RULLA Thos	Haines Company, Inc.
2004	THOMAS RULLA	Cole Information Services
1999	THOMAS RULLA	Cole Information Services
1994	RULLA, THOMAS A	Cole Information Services
1991	Rulla Thos A	Pacific Bell
1985	RULLA THOS A	Pacific Bell
	Rulla Thos A	Pacific Bell
1980	Rulla Thos A	Pacific Telephone
1975	Rulla Thos A	Pacific Telephone

### 244 E CLAIBORNE PL

<u>Year</u>	<u>Uses</u>	<u>Source</u>
2015	TRACY FIEDLER	Cole Information Services
	ROYCE JONES	Cole Information Services
2009	TRACY FIEDLER	Cole Information Services
2006	FAISON Barbara	Haines Company, Inc.
	Marshal FIEDLER Tracy	Haines Company, Inc.
2004	ROYCE JONES	Cole Information Services
	TRACY FIEDLER	Cole Information Services
1999	TRACY FIEDLER	Cole Information Services
1994	FAISON, BARBARA	Cole Information Services
1991	Jones Royce & Lori	Pacific Bell

### 247 E CLAIBORNE PL

<u>Year</u>	<u>Uses</u>	<u>Source</u>
2015	JAMES AMIYA	Cole Information Services
2009	JAMES AMIYA	Cole Information Services
2006	AMIYA James	Haines Company, Inc.
2004	METAL MUSES	Cole Information Services
1999	JAMES AMIYA	Cole Information Services
1994	DOWNING, J R	Cole Information Services
1991	Powell J O	Pacific Bell
1985	Powell J O	Pacific Bell
	POWELL J O	Pacific Bell
1980	Powell J O	Pacific Telephone
1975	Powell J O	Pacific Telephone

## FINDINGS

### 250 E CLAIBORNE PL

<u>Year</u>	<u>Uses</u>	<u>Source</u>
2015	JOHN MILLEN	Cole Information Services
2009	OCCUPANT UNKNOWN	Cole Information Services
2006	Mi LLENJohn	Haines Company, Inc.
2004	JOHN MILLEN	Cole Information Services
1991	Baumgarten Jas L	Pacific Bell
1980	Browning Richard D	Pacific Telephone
	BROWNING RICHARD D	Pacific Telephone
1975	BROWNING RICHARD D	Pacific Telephone
	Browning Richard D	Pacific Telephone
1964	BROWNING RICHARD D	Pacific Telephone
1960	BROWNING RICHARD D	Pacific Telephone
1957	BROWNING RICHARD D	Pacific Telephone

### 251 E CLAIBORNE PL

<u>Year</u>	<u>Uses</u>	<u>Source</u>
2015	CHRIS WILSON	Cole Information Services
2009	CHRIS WILSON	Cole Information Services
2006	WILSONChristopher	Haines Company, Inc.
2004	CHRISTOPHER WILSON	Cole Information Services
1999	CHRIS WILSON	Cole Information Services
1994	DAVIS, JAMES D	Cole Information Services
1991	Davis Jas D	Pacific Bell
1985	DAVIS JAS D	Pacific Bell
	Davis Jas D	Pacific Bell
1980	DAVIS JAS D	Pacific Telephone
	Davis Jas D	Pacific Telephone
1975	Davis Tresa	Pacific Telephone
	Davis Jas D	Pacific Telephone
	DAVIS TRESA	Pacific Telephone
	DAVIS JAS D	Pacific Telephone

### 255 E CLAIBORNE PL

<u>Year</u>	<u>Uses</u>	<u>Source</u>
2015	GAIL REYNOLDS	Cole Information Services
2009	GERALD REYNOLDS	Cole Information Services
2006	REYNOLDS Gerald	Haines Company, Inc.
2004	GERALD REYNOLDS	Cole Information Services
	GREYNOLDS CO	Cole Information Services

## FINDINGS

<u>Year</u>	<u>Uses</u>	<u>Source</u>
1999	GERALD REYNOLDS	Cole Information Services
1994	RODHNER, TED	Cole Information Services

### 256 E CLAIBORNE PL

<u>Year</u>	<u>Uses</u>	<u>Source</u>
2015	TODD FRANSEN	Cole Information Services
2009	V STRICKLAND	Cole Information Services
2006	WILKEBG	Haines Company, Inc.
2004	HELEN GREENUP	Cole Information Services
1999	V STRICKLAND	Cole Information Services
1994	GREENUP, H M	Cole Information Services
	WILKE, BETTY G	Cole Information Services
1991	Wilke B G	Pacific Bell
	Greenup H M	Pacific Bell
1985	GREENUP V H	Pacific Bell
	Greenup V H	Pacific Bell
1980	GREENUP V H	Pacific Telephone
	Greenup V H	Pacific Telephone
1975	Greenup V H	Pacific Telephone
	GREENUP V H	Pacific Telephone
1950	GREENUP V H R	Pacific Telephone

### 259 E CLAIBORNE PL

<u>Year</u>	<u>Uses</u>	<u>Source</u>
2015	RICHARD SCHUTZ	Cole Information Services
2009	3RSPLUS INC	Cole Information Services
	RICHARD SCHUTZ	Cole Information Services
2006	SCHUTZ Richard E	Haines Company, Inc.
2004	RICHARD SCHUTZ	Cole Information Services
	3RS PLUS INC	Cole Information Services
1999	RICHARD SCHUTZ	Cole Information Services
1994	SCHUTZ, RICHARD E	Cole Information Services
1991	Schutz Richard E	Pacific Bell
1985	SCHUTZ RICHARD E	Pacific Bell
	Schutz Richard E	Pacific Bell
1980	Schutz Richard E	Pacific Telephone
1975	Schutz Richard E	Pacific Telephone

## FINDINGS

### 264 E CLAIBORNE PL

<u>Year</u>	<u>Uses</u>	<u>Source</u>
2015	TIERA MAXWELL	Cole Information Services
2009	NATALIE AMOS	Cole Information Services
2006	AMOS Dernis	Haines Company, Inc.
2004	OCCUPANT UNKNOWN	Cole Information Services
1999	NATALIE AMOS	Cole Information Services
1960	MANOR DALE PAINTING COUNTR	Pacific Telephone

### 265 E CLAIBORNE PL

<u>Year</u>	<u>Uses</u>	<u>Source</u>
2015	OCCUPANT UNKNOWN	Cole Information Services
2009	WALLACE MILLS	Cole Information Services
	MILLS WALLACE V	Cole Information Services
2006	MILLSWa Vace V	Haines Company, Inc.
	MILLSWALLACEV	Haines Company, Inc.
2004	WALLACE MILLS	Cole Information Services
1999	MILLS WALLACE V CPA BUS	Cole Information Services
	MILLS WALLACE V CPA	Cole Information Services
	MILLS WALLACE V CPA	Cole Information Services
	WALLACE MILLS	Cole Information Services
1994	WALLACE V MILLS	Cole Information Services
1991	Mills Wallace V CPA	Pacific Bell
1985	Mills Wallace V CPA	Pacific Bell
	Mills Wallace V	Pacific Bell
	MILLS WALLACE V CPA	Pacific Bell
	MILLS WALLACE V	Pacific Bell
1980	Mills Wallace V CPA	Pacific Telephone
1975	MILLS WALLACE V CPA	Pacific Telephone
	MILLS WALLACE V	Pacific Telephone
	Mills Wallace V CPA	Pacific Telephone
	Mills Wallace V	Pacific Telephone

### 269 E CLAIBORNE PL

<u>Year</u>	<u>Uses</u>	<u>Source</u>
2015	WILLIAM TOCK	Cole Information Services
2009	OCCUPANT UNKNOWN	Cole Information Services
2006	TOCK William	Haines Company, Inc.
2004	WILLIAM TOCK	Cole Information Services
1994	TOCK, BONNIE	Cole Information Services

## FINDINGS

<u>Year</u>	<u>Uses</u>	<u>Source</u>
1991	Tock Bonnie	Pacific Bell
1980	Dodd Sue	Pacific Telephone
1975	MANHA WM D	Pacific Telephone
	Manha Wm D	Pacific Telephone

### 270 E CLAIBORNE PL

<u>Year</u>	<u>Uses</u>	<u>Source</u>
2015	JASMIN LECHUGA	Cole Information Services
	JERRY SMITH	Cole Information Services
	TOBI OSULLIVAN	Cole Information Services
2009	JERRY SMITH	Cole Information Services
	IRVING ORTIZ	Cole Information Services
	ALEJANDRA MORALES	Cole Information Services
2006	No Current Listing	Haines Company, Inc.
2004	ERENDIRA ORTIZ	Cole Information Services
	ALEJANDRA MORALES	Cole Information Services
1999	JERRY SMITH	Cole Information Services
	IRVING ORTIZ	Cole Information Services
	ALEJANDRA MORALES	Cole Information Services
1994	SNODDY, KATHY	Cole Information Services
1991	Brodts Raymond	Pacific Bell
1985	Phillips Paenelope	Pacific Bell
	PHILLIPS PENELOPE	Pacific Bell
1980	Wood Harvey & Genieve	Pacific Telephone

### E ELM AVE

#### 4001 E ELM AVE

<u>Year</u>	<u>Uses</u>	<u>Source</u>
1954	MCKINNEY ED S R	R. L. Polk & Co.
1950	MCKINNEY ED S R	Pacific Telephone

#### 4002 E ELM AVE

<u>Year</u>	<u>Uses</u>	<u>Source</u>
1954	DEAN FLOYD C MD	R. L. Polk & Co.
1950	DEAN FLOYD C MD	Pacific Telephone

#### 4004 E ELM AVE

<u>Year</u>	<u>Uses</u>	<u>Source</u>
1954	NICOLAI W E	R. L. Polk & Co.



## FINDINGS

<u>Year</u>	<u>Uses</u>	<u>Source</u>
1950	NICOLAI W ER	Pacific Telephone
<b>4007 E ELM AVE</b>		
<u>Year</u>	<u>Uses</u>	<u>Source</u>
1954	ERLEWINE W W R	R. L. Polk & Co.
1950	ERLEWINE W W R	Pacific Telephone
<b>4009 E ELM AVE</b>		
<u>Year</u>	<u>Uses</u>	<u>Source</u>
1954	SCHWARZ BERTHA MRS	R. L. Polk & Co.
1950	SCHWARZ A C R	Pacific Telephone
<b>4010 E ELM AVE</b>		
<u>Year</u>	<u>Uses</u>	<u>Source</u>
1954	RODOCKER B F R	R. L. Polk & Co.
1950	RODOCKER B FR	Pacific Telephone
<b>4011 E ELM AVE</b>		
<u>Year</u>	<u>Uses</u>	<u>Source</u>
1954	NEAL BLAINE R R	R. L. Polk & Co.
1950	NEAJLBLAMNER R	Pacific Telephone
<b>4015 E ELM AVE</b>		
<u>Year</u>	<u>Uses</u>	<u>Source</u>
1954	HANBERY JOHN S INS	R. L. Polk & Co.
1950	HANBERY JOHN S INS	Pacific Telephone
<b>4021 E ELM AVE</b>		
<u>Year</u>	<u>Uses</u>	<u>Source</u>
1954	KENDELL GRANT A R	R. L. Polk & Co.
1950	KENDELL GRANT A R	Pacific Telephone
<b>4023 E ELM AVE</b>		
<u>Year</u>	<u>Uses</u>	<u>Source</u>
1950	GAFF NEY L R	Pacific Telephone
<b>4024 E ELM AVE</b>		
<u>Year</u>	<u>Uses</u>	<u>Source</u>
1954	CHASE WM R	R. L. Polk & Co.
1950	CROLL MURRAY	Pacific Telephone

## FINDINGS

### 4036 E ELM AVE

<u>Year</u>	<u>Uses</u>	<u>Source</u>
1954	STRONG THADDEUS C	R. L. Polk & Co.
1950	STRONG THADDEUS C GHOLSON S J	Pacific Telephone Pacific Telephone

### 4043 E ELM AVE

<u>Year</u>	<u>Uses</u>	<u>Source</u>
1954	ABRAM FRED T R	R. L. Polk & Co.
1950	ABRAM FRED T R	Pacific Telephone

### 4045 E ELM AVE

<u>Year</u>	<u>Uses</u>	<u>Source</u>
1954	SHAW CARL H	R. L. Polk & Co.
1950	ASBURY H N I MRS R	Pacific Telephone

### 4051 E ELM AVE

<u>Year</u>	<u>Uses</u>	<u>Source</u>
1954	MILBURN BOB	R. L. Polk & Co.
1950	HENRY CHAS O	Pacific Telephone

### 4104 E ELM AVE

<u>Year</u>	<u>Uses</u>	<u>Source</u>
1954	NEWSOME MILDRED L JONES JAS	R. L. Polk & Co. R. L. Polk & Co.
1950	SADDLER LEON DR SADDLER AGNESR GREENLG LAVON M DRUM L J R DOLSON E D DC	Pacific Telephone Pacific Telephone Pacific Telephone Pacific Telephone Pacific Telephone

### 4110 E ELM AVE

<u>Year</u>	<u>Uses</u>	<u>Source</u>
1954	CRITTENDEN RALPH L	R. L. Polk & Co.
1950	CRITTENDEN RALPH L	Pacific Telephone

### 4114 E ELM AVE

<u>Year</u>	<u>Uses</u>	<u>Source</u>
1985	BEAVER DAVID L BLACK ROBT E HITCHMAN ROBT	Pacific Bell Pacific Bell Pacific Bell

## FINDINGS

<u>Year</u>	<u>Uses</u>	<u>Source</u>
1985	ISBERT GABRLELE	Pacific Bell
	JONES RICHARD	Pacific Bell
	LAWRENCE R H	Pacific Bell
	LOUGHRAN M	Pacific Bell
	WHITE JAS H	Pacific Bell
1980	BEAVER DAVID L	Pacific Telephone
	BLACK ROBT E	Pacific Telephone
	CARR CATHY L	Pacific Telephone
	HONOR LOVELL T	Pacific Telephone
	LOUGHRAN M	Pacific Telephone
1975	LILLYBECK HENRY E	Pacific Telephone
	MORGAN M	Pacific Telephone
1970	HITCHMAN ROBT	Pacific Telephone
	HITCHMAN ROBT	Pacific Telephone
1964	FINLEY BLANCHE	Pacific Telephone
	FITHIAN CAROLEE	Pacific Telephone
	HAYES SARA L	Pacific Telephone
	LISIK DIANA	Pacific Telephone
	NAUTA MICHAEL	Pacific Telephone
	CHRISTENSEN NANCY	Pacific Telephone

### 4118 E ELM AVE

<u>Year</u>	<u>Uses</u>	<u>Source</u>
1954	WATTS OMA	R. L. Polk & Co.
	BYERLEY PHILIP T	R. L. Polk & Co.
	CAMPBELL THELMA S	R. L. Polk & Co.
	LIGHTHODY I A	R. L. Polk & Co.
	OSWALD FRED G	R. L. Polk & Co.
	BURGER DONALD K	R. L. Polk & Co.
1950	FRISBEE BASIL C R	Pacific Telephone
	GLOYD G GR	Pacific Telephone
	PRIME GEO A R	Pacific Telephone
	ROSSITER R IR	Pacific Telephone
	WHATLEY KELLIS N	Pacific Telephone

### 4131 E ELM AVE

<u>Year</u>	<u>Uses</u>	<u>Source</u>
1950	WICKHAM CHAS G	Pacific Telephone

## FINDINGS

### 4141 E ELM AVE

<u>Year</u>	<u>Uses</u>	<u>Source</u>
1954	ARWOOD MAUDE	R. L. Polk & Co.
	RASMUSSEN STELLA	R. L. Polk & Co.
1950	RASMUSSEN FERN R	Pacific Telephone

### 4142 E ELM AVE

<u>Year</u>	<u>Uses</u>	<u>Source</u>
1954	WHITE STUCCO AUTO COURT	R. L. Polk & Co.
	FYHRIE GEO E	R. L. Polk & Co.
	DAVIS OLIVE M	R. L. Polk & Co.
1950	WHITE STUCCO AUTO COURT	Pacific Telephone
	WHITE STUCCO AUTO COURT	Pacific Telephone
	CALDWELL W G INS	Pacific Telephone
	ALBION DAIRY	Pacific Telephone

### 4146 E ELM AVE

<u>Year</u>	<u>Uses</u>	<u>Source</u>
1954	PETERSON LUCILLE M	R. L. Polk & Co.
1950	WEEKS CHAS	Pacific Telephone
	CHAPMAN FRANK R R	Pacific Telephone

### 4149 E ELM AVE

<u>Year</u>	<u>Uses</u>	<u>Source</u>
1954	BECK CHRISTIAN F	R. L. Polk & Co.
1950	BECK CHRISTIAN F	Pacific Telephone

### 4150 E ELM AVE

<u>Year</u>	<u>Uses</u>	<u>Source</u>
1950	LEWIS M L	Pacific Telephone

### E MARSHALL PL

#### 333 E MARSHALL PL

<u>Year</u>	<u>Uses</u>	<u>Source</u>
2015	KRISTIN CASAD	Cole Information Services
	FREDERICK WHITMORE	Cole Information Services
2009	JAIME PULIDO	Cole Information Services
	MARK DEISCHTER	Cole Information Services
2006	MCPHAIL Isobel	Haines Company, Inc.
2004	SUMNER LYMBURNER	Cole Information Services

## FINDINGS

<u>Year</u>	<u>Uses</u>	<u>Source</u>
2004	JAIME PULIDO	Cole Information Services
1999	JAIME PULIDO	Cole Information Services
	MARK DEISCHTER	Cole Information Services
1994	LYMBURNER, SUMNER	Cole Information Services
1991	Lymburner Sumner	Pacific Bell
1985	CHAPMAN S L	Pacific Bell
	Chapman S L	Pacific Bell
1980	Chapman S L	Pacific Telephone
1975	GIALLANZA CHAS P	Pacific Telephone
	Giallanza Chas P	Pacific Telephone

### **335 E MARSHALL PL**

<u>Year</u>	<u>Uses</u>	<u>Source</u>
2015	ISOBEL MCPHAIL	Cole Information Services
2009	ISOBEL MCPHAIL	Cole Information Services
2006	0 MCPHAIL Isobel	Haines Company, Inc.
2004	LORI DEH-LEE	Cole Information Services
1999	ISOBEL MCPHAIL	Cole Information Services
1991	Groden Joel & Lynn	Pacific Bell
1975	LEWIS GLAYTON A	Pacific Telephone
	Lewis Clayton A	Pacific Telephone

### **E RANDOLPH PL**

#### **220 E RANDOLPH PL**

<u>Year</u>	<u>Uses</u>	<u>Source</u>
2015	DAVID WALKER	Cole Information Services
2009	BRAD SUNDSTROM	Cole Information Services
2006	SUNDSTROM David J	Haines Company, Inc.
2004	BRAD SUNDSTROM	Cole Information Services
1999	BRAD SUNDSTROM	Cole Information Services
1994	MURRAY, RALPH W	Cole Information Services
1991	Murray Ralph W	Pacific Bell
1985	Res	Pacific Bell
	MURRAY RALPH W INVESTMNT SECURTIES	Pacific Bell
1980	MURRAY RALPH W INVESTMNT SECURTIES	Pacific Telephone
	Res	Pacific Telephone
1975	Res	Pacific Telephone

## FINDINGS

<u>Year</u>	<u>Uses</u>	<u>Source</u>
1975	MURRAY RALPH W INVESTMNT SECURITIES OFC	Pacific Telephone

### 221 E RANDOLPH PL

<u>Year</u>	<u>Uses</u>	<u>Source</u>
1999	OCCUPANT UNKNOWN	Cole Information Services

### 222 E RANDOLPH PL

<u>Year</u>	<u>Uses</u>	<u>Source</u>
2015	SANFORD MURDOCK	Cole Information Services
2009	S DEEBLE	Cole Information Services
2006	DEEBLE SH	Haines Company, Inc.
2004	CLEONE DEEBLE	Cole Information Services
1999	S DEEBLE	Cole Information Services
1994	DEEBLE, S H	Cole Information Services
1991	Deeble S H	Pacific Bell
1985	Deeble S H	Pacific Bell
1980	Deeble S H	Pacific Telephone
1975	DEEBLE S H	Pacific Telephone
	Deeble S H	Pacific Telephone

### 224 E RANDOLPH PL

<u>Year</u>	<u>Uses</u>	<u>Source</u>
2009	SIAMAK MAGHOUL	Cole Information Services
2006	MOHAJER Eghbaleh	Haines Company, Inc.
	MAGHOUL Fanba	Haines Company, Inc.
2004	LIANE PHAM	Cole Information Services
1999	SIAMAK MAGHOUL	Cole Information Services
1994	BLENKINSOP, WILLIS	Cole Information Services
1991	Blenkinsop Willis	Pacific Bell
1985	Blenkinsop Willis	Pacific Bell
	BLENKINSOP WILLIS	Pacific Bell
1980	BLENKINSOP WILLIS	Pacific Telephone
	Blenkinsop Willis	Pacific Telephone
1975	Blenkinsop Willis	Pacific Telephone
	BLENKINSOP WILLIS	Pacific Telephone

### 226 E RANDOLPH PL

<u>Year</u>	<u>Uses</u>	<u>Source</u>
2015	THOMAS LANDEFELD	Cole Information Services

## FINDINGS

<u>Year</u>	<u>Uses</u>	<u>Source</u>
2009	THOMAS LANDEFELD	Cole Information Services
2006	LANDEFELD Thomas	Haines Company, Inc.
2004	OCCUPANT UNKNOWN	Cole Information Services
1999	THOMAS LANDEFELD	Cole Information Services
1980	Boyd Robt K	Pacific Telephone
	BOYD ROBT K	Pacific Telephone
1975	Brown Roy J	Pacific Telephone
	BROWN ROY J	Pacific Telephone

### 239 E RANDOLPH PL

<u>Year</u>	<u>Uses</u>	<u>Source</u>
2015	MARY SCHLAEGEL	Cole Information Services
2009	MARY SCHLAEGEL	Cole Information Services
2006	SCHLAEGELMV	Haines Company, Inc.
2004	MARY SCHLAEGEL	Cole Information Services
1999	MARY SCHLAEGEL	Cole Information Services
1994	SCHLAEGEL, MARY V	Cole Information Services
1991	Schlaegel M V	Pacific Bell
1985	Schlaegel M V	Pacific Bell
	SCHLAEGEL M V	Pacific Bell
1980	Schlaegel Clyde E Mrs	Pacific Telephone
1975	Schlaegel C E	Pacific Telephone

### 245 E RANDOLPH PL

<u>Year</u>	<u>Uses</u>	<u>Source</u>
2015	SHERRI RANEY	Cole Information Services
2006	s OTEY Brent	Haines Company, Inc.
2004	JOHN STRINGFELLOW	Cole Information Services
	BRENT OTEY	Cole Information Services
1980	Mc Coy J Ralph	Pacific Telephone
	MCCOY J RALPH	Pacific Telephone
1975	MCCOY J RALPH	Pacific Telephone
	Mc Coy J Ralph	Pacific Telephone

### 247 E RANDOLPH PL

<u>Year</u>	<u>Uses</u>	<u>Source</u>
2015	ELAINE LARSON	Cole Information Services
2006	o LARSONRobert E	Haines Company, Inc.
2004	ROBERT LARSON	Cole Information Services

## FINDINGS

<u>Year</u>	<u>Uses</u>	<u>Source</u>
1994	ROY E LARSON	Cole Information Services
	LARSON, ROY E	Cole Information Services
1991	Larson Roy E plumbng contr	Pacific Bell
1985	LARSON ROY E PLUMBNG CONTR	Pacific Bell
	LARSON ROY E plumbng contr	Pacific Bell
1980	LARSON ROY E plumbr	Pacific Telephone
	LARSON ROY E PLURNBR	Pacific Telephone
1975	LARSON ROY E PLUMBER	Pacific Telephone
	LARSON ROY E plumbr	Pacific Telephone

### 251 E RANDOLPH PL

<u>Year</u>	<u>Uses</u>	<u>Source</u>
2015	JOSH WILLIS	Cole Information Services
2009	JOSH WILLIS	Cole Information Services
2006	CHASE Ilene	Haines Company, Inc.
2004	ILENE CHASE	Cole Information Services
1999	JOSH WILLIS	Cole Information Services
	OCCUPANT UNKNOWN	Cole Information Services
1994	BREGLIO, JAMES	Cole Information Services
1991	Breglio Jas	Pacific Bell
1975	Riley A L	Pacific Telephone

### 255 E RANDOLPH PL

<u>Year</u>	<u>Uses</u>	<u>Source</u>
2015	SKUKAN GORDAN	Cole Information Services
2006	BOBERG Jeffery	Haines Company, Inc.
2004	JEFF BOBERG	Cole Information Services
1980	Spencer Thos M Dr	Pacific Telephone
1975	Spencer Thos M Dr	Pacific Telephone

### 270 E RANDOLPH PL

<u>Year</u>	<u>Uses</u>	<u>Source</u>
1964	HANCOCK JOHN W	Pacific Telephone
1960	HANCOCK JOHN W	Pacific Telephone

### E SAN ANTONIO DR

#### 234 E SAN ANTONIO DR

<u>Year</u>	<u>Uses</u>	<u>Source</u>
2015	OCCUPANT UNKNOWN	Cole Information Services



## FINDINGS

<u>Year</u>	<u>Uses</u>	<u>Source</u>
2009	ALYSON BRYANT	Cole Information Services
2004	ETHEL BRYANT	Cole Information Services
1999	ALYSON BRYANT	Cole Information Services
1975	Lane Chas	Pacific Telephone

### 238 E SAN ANTONIO DR

<u>Year</u>	<u>Uses</u>	<u>Source</u>
2015	STEPHEN MAAS	Cole Information Services
2009	NONLINEAR TECHNOLOGIES INC	Cole Information Services
	OCCUPANT UNKNOWN	Cole Information Services
2006	MAAS STEPHEN DR	Haines Company, Inc.
	MAAS Stephen	Haines Company, Inc.
2004	STEPHEN MASS	Cole Information Services
1999	STEPHEN MAAS	Cole Information Services
1994	MAAS STEPHEN DR	Cole Information Services
1991	Maas Stephen A & Julie S	Pacific Bell
	Maas Stephen Dr	Pacific Bell
1985	Maas Stephen A & Julie S	Pacific Bell
1952	Wells J	Los Angeles Directory Co.

### 243 E SAN ANTONIO DR

<u>Year</u>	<u>Uses</u>	<u>Source</u>
2015	GEORGE BOUCHER	Cole Information Services
2009	GEORGE BOUCHER	Cole Information Services
2006	No Current Listing	Haines Company, Inc.
2004	GEORGE BOUCHER	Cole Information Services
1999	GEORGE BOUCHER	Cole Information Services
1952	Odmark E T	Los Angeles Directory Co.

### 244 E SAN ANTONIO DR

<u>Year</u>	<u>Uses</u>	<u>Source</u>
2015	MARY HOSKINS	Cole Information Services
2009	MAR HOSKINS	Cole Information Services
2004	YAN GAN	Cole Information Services
1999	MAR HOSKINS	Cole Information Services
1975	Hipp La Clede	Pacific Telephone
1952	Brewer E L Mrs	Los Angeles Directory Co.

## FINDINGS

### 248 E SAN ANTONIO DR

<u>Year</u>	<u>Uses</u>	<u>Source</u>
2015	ERIC WILSON	Cole Information Services
2009	KELLEY WILSON	Cole Information Services
2006	WILSONKelley	Haines Company, Inc.
2004	OCCUPANT UNKNOWN	Cole Information Services
1999	OCCUPANT UNKNOWN	Cole Information Services
	KELLEY WILSON	Cole Information Services
1985	Damron Michael	Pacific Bell
1952	Senters D J contr	Los Angeles Directory Co.

### 249 E SAN ANTONIO DR

<u>Year</u>	<u>Uses</u>	<u>Source</u>
2015	CRAIG BALDWIN	Cole Information Services
2009	CRAIG BALDWIN	Cole Information Services
2006	BALDWIN Craig	Haines Company, Inc.
2004	OCCUPANT UNKNOWN	Cole Information Services
1999	CRAIG BALDWIN	Cole Information Services
1991	Craig Geo L	Pacific Bell
1985	Craig Geo L	Pacific Bell
1980	Craig Geo L	Pacific Telephone
1975	Craig Geo L	Pacific Telephone
1952	Siris I I	Los Angeles Directory Co.

### 250 E SAN ANTONIO DR

<u>Year</u>	<u>Uses</u>	<u>Source</u>
2015	DONALD CREMEANS	Cole Information Services
2009	ELIAS BRASS	Cole Information Services
	JOCELYNE BRASS	Cole Information Services
2006	o BRASS Jocelyne	Haines Company, Inc.
2004	OCCUPANT UNKNOWN	Cole Information Services
1999	ELIAS BRASS	Cole Information Services
	OCCUPANT UNKNOWN	Cole Information Services
1980	Dewitt Ward G MD	Pacific Telephone
1975	Dewitt Ward G Dr	Pacific Telephone
1952	De Witt W G	Los Angeles Directory Co.

### 255 E SAN ANTONIO DR

<u>Year</u>	<u>Uses</u>	<u>Source</u>
2015	EDWARD FREEDMAN	Cole Information Services

## FINDINGS

<u>Year</u>	<u>Uses</u>	<u>Source</u>
2009	EDWARD FREEDMAN	Cole Information Services
2006	a FREEDMAN John	Haines Company, Inc.
2004	JON IKEDA	Cole Information Services
1999	EDWARD FREEDMAN	Cole Information Services
1994	MEEKER, ERNEST P	Cole Information Services
1991	Meeker Ernest P & Blanche M	Pacific Bell
1985	Meeker Ernest P & Blanche M	Pacific Bell
1980	Meeker Ernest P & Blanche M	Pacific Telephone
1975	Meeker E P	Pacific Telephone
1952	Meeker E P	Los Angeles Directory Co.

### 259 E SAN ANTONIO DR

<u>Year</u>	<u>Uses</u>	<u>Source</u>
2015	DIANA RUSHING	Cole Information Services
2009	DIANA RUSHING	Cole Information Services
2004	DIANA RUSHING	Cole Information Services
1999	DIANA RUSHING	Cole Information Services
1975	Res	Pacific Telephone
1952	Moberg A R	Los Angeles Directory Co.

### 260 E SAN ANTONIO DR

<u>Year</u>	<u>Uses</u>	<u>Source</u>
2015	MARGUERITE SCHINDLER	Cole Information Services
2009	JOHN ROBERTSON	Cole Information Services
2006	ROBERTSON John	Haines Company, Inc.
2004	OCCUPANT UNKNOWN	Cole Information Services
	OFFSITE STAFFING SOLUTIONS	Cole Information Services
1999	JOHN ROBERTSON	Cole Information Services
1980	James Gordon F Jr	Pacific Telephone
1952	Pawson J E	Los Angeles Directory Co.

### 263 E SAN ANTONIO DR

<u>Year</u>	<u>Uses</u>	<u>Source</u>
2015	MICHAEL WARD	Cole Information Services
2006	No Current Listing	Haines Company, Inc.
2004	C RICHARDS	Cole Information Services
1991	Richards John A	Pacific Bell
1990	RICHARDS JOHN A LONG BEACH	Pacific Bell
1986	RICHARDS JOHN A LONG BEACH	Pacific Bell

## FINDINGS

<u>Year</u>	<u>Uses</u>	<u>Source</u>
1985	Richards John A	Pacific Bell
1981	RICHARDS JOHN A LONG BEACH	Pacific Telephone
1980	Richards John A	Pacific Telephone
1975	Richards John A	Pacific Telephone
1971	Richards John A	Pacific Telephone

### 266 E SAN ANTONIO DR

<u>Year</u>	<u>Uses</u>	<u>Source</u>
2015	KENNETH DICKSON	Cole Information Services
2009	KENNETH DICKSON	Cole Information Services
2006	No Current Listing	Haines Company, Inc.
2004	KENNETH DICKSON	Cole Information Services
1999	KENNETH DICKSON	Cole Information Services
1975	Ownbey E K Dr	Pacific Telephone

### 268 E SAN ANTONIO DR

<u>Year</u>	<u>Uses</u>	<u>Source</u>
2015	JEANNE MERMIS	Cole Information Services
2006	MERMISJohn	Haines Company, Inc.
2004	OCCUPANT UNKNOWN	Cole Information Services
1999	OCCUPANT UNKNOWN	Cole Information Services

### 269 E SAN ANTONIO DR

<u>Year</u>	<u>Uses</u>	<u>Source</u>
2015	MAXIMO IGLESIAS	Cole Information Services
2009	MAXIMO IGLESIAS	Cole Information Services
2006	IGLESIAS Maximo	Haines Company, Inc.
2004	MAXIMO IGLESIAS	Cole Information Services
1999	MAXIMO IGLESIAS	Cole Information Services
	JOHN ROGGEVEEN	Cole Information Services
1994	ROGGEVEEN, JOHN E	Cole Information Services
1991	Roggeveen John E	Pacific Bell
1985	Roggeveen John E	Pacific Bell
1980	Roggeveen John E	Pacific Telephone
1975	Roggeveen John E	Pacific Telephone
1952	Prince P W	Los Angeles Directory Co.

### 270 E SAN ANTONIO DR

<u>Year</u>	<u>Uses</u>	<u>Source</u>
2015	DAVID BUXTON	Cole Information Services

## FINDINGS

<u>Year</u>	<u>Uses</u>	<u>Source</u>
2009	ANGELINA ALONZO	Cole Information Services
2006	MERMISJohn	Haines Company, Inc.
	MEMISJohn Edward	Haines Company, Inc.
2004	OCCUPANT UNKNOWN	Cole Information Services
1999	ANGELINA ALONZO	Cole Information Services
1980	Huntington John F	Pacific Telephone
	Huntington John F	Pacific Telephone
1975	Cornwell Kenneth	Pacific Telephone
1952	Mueller H F optom	Los Angeles Directory Co.

### ELM AVE

#### 4001 ELM AVE

<u>Year</u>	<u>Uses</u>	<u>Source</u>
2015	LINDA ABBOTT	Cole Information Services
2009	LINDA ABBOTT	Cole Information Services
2006	ABBOTT Linda	Haines Company, Inc.
2004	LINDA ABBOTT	Cole Information Services
2000	ABBOTT Linda	Haines
1999	LINDA ABBOTT	Cole Information Services
1969	VACANT	Pacific Telephone
1963	Dorsey Dan I B G	Pacific Telephone
1957	Dorsey DanI B ga	Pacific Telephone
1952	Mc Kinney E S	Los Angeles Directory Co.
1948	10 Mc Kinney E S	Los Angeles Directory Co.
1944	Hooker C M	R. L. Polk & Co.

#### 4002 ELM AVE

<u>Year</u>	<u>Uses</u>	<u>Source</u>
2015	DAVID HEFFRON	Cole Information Services
2009	FRANK ERTEL	Cole Information Services
2006	ERTEL Frank	Haines Company, Inc.
2004	FRANK ERTEL	Cole Information Services
2000	ERTEL Frank	Haines
1999	FRANK ERTEL	Cole Information Services
1980	Rodgers J W	Pacific Telephone
1975	Rodgers J W	Pacific Telephone
1969	ROGERS DAVID H	Pacific Telephone
1963	Banta Homer W plstr contr G	Pacific Telephone

## FINDINGS

<u>Year</u>	<u>Uses</u>	<u>Source</u>
1957	Dean Floyd C ga	Pacific Telephone
1952	Dean F C	Los Angeles Directory Co.

### 4004 ELM AVE

<u>Year</u>	<u>Uses</u>	<u>Source</u>
2015	JOSEPH FURLOW	Cole Information Services
2009	THEODORE FURLOW	Cole Information Services
2006	FURLOW Theodore	Haines Company, Inc.
2004	OCCUPANT UNKNOWN	Cole Information Services
	JUS KIX KICKING CAMP	Cole Information Services
2000	FURLOW Theodore	Haines
1999	THEODORE FURLOW	Cole Information Services
1994	FURLOW, THERESA	Cole Information Services
1991	Furlow Theodore	Pacific Bell
1985	Furlow Theodore	Pacific Bell
1980	Murphy Cathy	Pacific Telephone
1975	Murphy Margaret M	Pacific Telephone
1969	MURPHY DENIS n S	Pacific Telephone
1963	Murphy Denis M	Pacific Telephone
1957	Nicolai Wm E ga	Pacific Telephone
1952	Nicolai W E	Los Angeles Directory Co.
1948	A 0 Nicolai W E	Los Angeles Directory Co.

### 4007 ELM AVE

<u>Year</u>	<u>Uses</u>	<u>Source</u>
2015	VINCENZO CRISTIANO	Cole Information Services
2009	VINCENZO CRISTIANO	Cole Information Services
2004	VINCENZO CRISTIANO	Cole Information Services
2000	CRISTIANO Vincenzo	Haines
1999	VINCENZO CRISTIANO	Cole Information Services
1975	Cristiano Michael	Pacific Telephone
1969	CRISTIANO VINCENZO	Pacific Telephone
1963	Erlewine Walter W G	Pacific Telephone
1957	Erlewine Walter W ga	Pacific Telephone
1952	Erlewine W W	Los Angeles Directory Co.
1948	AE 3rlewine W W	Los Angeles Directory Co.
1944	AErlewine W W	R. L. Polk & Co.
1939	AErlewine W W	Los Angeles Directory Co.

## FINDINGS

### 4009 ELM AVE

<u>Year</u>	<u>Uses</u>	<u>Source</u>
2015	SALLY MARTIN	Cole Information Services
2009	JIMELLE MIGLETON	Cole Information Services
2006	HELENE Spencer	Haines Company, Inc.
2004	JIMELLE MINGLETON	Cole Information Services
2000	SPENCER Helene	Haines
1999	JIMELLE MIGLETON	Cole Information Services
1994	SPENCER, HELENE	Cole Information Services
1991	Wooledge G Thompson	Pacific Bell
1985	Wooledge G Thompson	Pacific Bell
1980	Miller F	Pacific Telephone
1975	Miller F	Pacific Telephone
1969	COMBS ELDREDGE E	Pacific Telephone
1963	a Scott Glenn B G	Pacific Telephone
	b Bradley Wilbur W G	Pacific Telephone
1957	Schwarz Bertha M Mrs ga	Pacific Telephone
1952	Schwarz A G	Los Angeles Directory Co.
1948	ASchwarz A G	Los Angeles Directory Co.
1944	AParker W D	R. L. Polk & Co.
1939	Vacant	Los Angeles Directory Co.
1935	Yenglian A C	Los Angeles Directory Co.
1931	Klein Eddie	Los Angeles Directory Co.

### 4010 ELM AVE

<u>Year</u>	<u>Uses</u>	<u>Source</u>
2015	CYNTHIA GERST	Cole Information Services
2009	CYNTHIA GERST	Cole Information Services
2006	a MORENO Jimmy	Haines Company, Inc.
2004	JIMMY MORENO	Cole Information Services
2000	BIART Gail	Haines
1999	CYNTHIA GERST	Cole Information Services
1994	REEVES, EDWIN E	Cole Information Services
1991	Reeves Edwin E Rev	Pacific Bell
1985	Houts J	Pacific Bell
1980	Houts Laurence & Jane	Pacific Telephone
1975	Chastain Billie D	Pacific Telephone
1969	PARKER FRANCES E MRS	Pacific Telephone
1963	Rodocker Burt F G	Pacific Telephone
1957	Rodocker Bert F ga	Pacific Telephone

## FINDINGS

<u>Year</u>	<u>Uses</u>	<u>Source</u>
1952	Rodocker B F	Los Angeles Directory Co.
1948	Rodocker B F	Los Angeles Directory Co.
1944	ARodocker B F	R. L. Polk & Co.
1939	Rodocker B F	Los Angeles Directory Co.
1935	Rodocker B F	Los Angeles Directory Co.

### 4011 ELM AVE

<u>Year</u>	<u>Uses</u>	<u>Source</u>
2015	GREG GLASS	Cole Information Services
2006	No Current Listing	Haines Company, Inc.
2004	BEULAH HENDERSON	Cole Information Services
	GILBERT MOXLEY	Cole Information Services
2000	XXXX	Haines
1991	Jones C K	Pacific Bell
1985	Jones C K	Pacific Bell
1980	Briscoe I E	Pacific Telephone
1975	Barbee Bill	Pacific Telephone
1969	BARBEE ELIZ D MRS	Pacific Telephone
1957	Neal Blaine R ga	Pacific Telephone
1952	Neal BR	Los Angeles Directory Co.
1948	ANeal B R	Los Angeles Directory Co.
1944	Dupuy A M	R. L. Polk & Co.
1939	Malone J P	Los Angeles Directory Co.
1935	Vacant	Los Angeles Directory Co.
1931	Aim C J	Los Angeles Directory Co.

### 4012 ELM AVE

<u>Year</u>	<u>Uses</u>	<u>Source</u>
2015	STEVEN SALAS	Cole Information Services
2009	STEVEN SALAS	Cole Information Services
2006	TIMMONSSteven	Haines Company, Inc.
2004	STEVE TIMMONS	Cole Information Services
2000	TIMMONS Steven	Haines
1999	STEVEN SALAS	Cole Information Services
1994	HOUSTON, HAL	Cole Information Services
	TIMMONS, STEVE	Cole Information Services
1991	Nelson Robt N	Pacific Bell
1985	Nelson Robt N	Pacific Bell
1980	Stimson Morris J	Pacific Telephone



## FINDINGS

<u>Year</u>	<u>Uses</u>	<u>Source</u>
1975	Stimson Morris J	Pacific Telephone
1969	STIMSON MARGT A MRS	Pacific Telephone

### 4014 ELM AVE

<u>Year</u>	<u>Uses</u>	<u>Source</u>
2015	DON LONON	Cole Information Services
	REGINA IDE	Cole Information Services
2009	REGINA IDE	Cole Information Services
	P BIN	Cole Information Services
	OCCUPANT UNKNOWN	Cole Information Services
2006	No Current Listing	Haines Company, Inc.
2004	REGINA IDE	Cole Information Services
2000	RIFF George	Haines
1999	REGINA IDE	Cole Information Services
	P BIN	Cole Information Services
1985	Kelly John L	Pacific Bell
	Sherman Chas Jr	Pacific Bell
1980	Kelly John L	Pacific Telephone
	Sherman Chas Jr	Pacific Telephone
1975	Kelly John L	Pacific Telephone
	Sherman Chas Jr	Pacific Telephone
1969	SHERMAN CHARLES F JR	Pacific Telephone
	KELLY JOHN L	Pacific Telephone
1963	b Sherman Chas F jr G	Pacific Telephone
	a Kel ly John L G	Pacific Telephone

### 4015 ELM AVE

<u>Year</u>	<u>Uses</u>	<u>Source</u>
2015	HEATHER MORRISON	Cole Information Services
2009	PATRICK ERPE	Cole Information Services
2006	a NAVINNeil	Haines Company, Inc.
2004	E MUNOZ	Cole Information Services
2000	VONEPS D E	Haines
1999	PATRICK ERPE	Cole Information Services
1994	VONEPS, DOROTHY E	Cole Information Services
1991	Von Eps D E	Pacific Bell
1985	Von Eps D E	Pacific Bell
1980	Von Eps D E	Pacific Telephone
1975	Von Eps J C	Pacific Telephone

## FINDINGS

<u>Year</u>	<u>Uses</u>	<u>Source</u>
1969	HANBERY JOHN	Pacific Telephone
1963	Hanbery John S G	Pacific Telephone
1957	Hanbery John S ga	Pacific Telephone
1952	Hanbery J S	Los Angeles Directory Co.
1948	r 1 SA 1anbery J S	Los Angeles Directory Co.
1944	Falrley H C	R. L. Polk & Co.
1939	AFarley Houston	Los Angeles Directory Co.

### 4020 ELM AVE

<u>Year</u>	<u>Uses</u>	<u>Source</u>
2015	DONALD PEDERSEN	Cole Information Services
	CHRISTOPHER DIECKMANN	Cole Information Services
	OCCUPANT UNKNOWN	Cole Information Services
2009	CHRISTOPHER DIECKMANN	Cole Information Services
	DONALD PEDERSEN	Cole Information Services
	OCCUPANT UNKNOWN	Cole Information Services
2006	PEDERSEN Donald	Haines Company, Inc.
2004	CHRISTOPHER DIECKMANN	Cole Information Services
	DONALD PEDERSEN	Cole Information Services
2000	XXXX	Haines
1999	DONALD PEDERSEN	Cole Information Services
	CHRISTOPHER DIECKMANN	Cole Information Services
1994	IDE, ALLAN R	Cole Information Services
1991	Ide A R	Pacific Bell
1985	Ide A R	Pacific Bell
	Forman Harry Mrs	Pacific Bell
1980	Forman Harry Mrs	Pacific Telephone
	Creager Emery C	Pacific Telephone
1975	Forman Harry Mrs	Pacific Telephone
	Creager Emery C	Pacific Telephone
1969	COWEN LEONA MRS	Pacific Telephone
	CREAGER EMERY C	Pacific Telephone
1963	b Cooper John F G	Pacific Telephone
	a fle Coudres Chas G G	Pacific Telephone

### 4021 ELM AVE

<u>Year</u>	<u>Uses</u>	<u>Source</u>
2015	TED KISSLING	Cole Information Services
2009	TED KISSLING	Cole Information Services

## FINDINGS

<u>Year</u>	<u>Uses</u>	<u>Source</u>
2006	a KISSLING Ted	Haines Company, Inc.
2004	LOU MARSHALL	Cole Information Services
2000	KISSLING Ted	Haines
1999	TED KISSLING	Cole Information Services
1969	NO RETURN	Pacific Telephone
1963	Athow Robt F G	Pacific Telephone
1957	Kendell Grant A	Pacific Telephone
1952	Kendell G A	Los Angeles Directory Co.
1948	I Kendell G A	Los Angeles Directory Co.
1944	AWilson W R	R. L. Polk & Co.
1939	Wilson G C	Los Angeles Directory Co.
1935	Wilson G C	Los Angeles Directory Co.
1931	Wilson G C o	Los Angeles Directory Co.

### 4023 ELM AVE

<u>Year</u>	<u>Uses</u>	<u>Source</u>
2015	STEPHAN CHHEANG	Cole Information Services
2009	STEPHAN CHHEANG	Cole Information Services
2006	a BATES Sylvia	Haines Company, Inc.
2004	KEESHAR HARDIMAN	Cole Information Services
	SYLVIA BATES	Cole Information Services
2000	BATES Sylvia	Haines
1999	STEPHAN CHHEANG	Cole Information Services
	OCCUPANT UNKNOWN	Cole Information Services
1975	Loder Bruce N	Pacific Telephone
1969	MARSH JOHN R	Pacific Telephone
1963	Marsh John R G	Pacific Telephone
1957	Richards Sylvia E Mrs ga	Pacific Telephone
1952	Mc Keen K L	Los Angeles Directory Co.
1948	Hill A V	Los Angeles Directory Co.
1944	Brown H C	R. L. Polk & Co.
1939	Pryde H Y	Los Angeles Directory Co.
1935	Schroeder K C	Los Angeles Directory Co.
1931	Mauck L C	Los Angeles Directory Co.

### 4024 ELM AVE

<u>Year</u>	<u>Uses</u>	<u>Source</u>
2015	MICHAEL ADAMS	Cole Information Services
2009	THOMAS CROWDER	Cole Information Services

## FINDINGS

<u>Year</u>	<u>Uses</u>	<u>Source</u>
2006	ADAMS Michael	Haines Company, Inc.
2004	MICHAEL ADAMS	Cole Information Services
2000	SODER Waller R	Haines
1999	THOMAS CROWDER	Cole Information Services
1994	SODER, WALTER R	Cole Information Services
1991	Soder Walter R	Pacific Bell
1985	Soder Walter R	Pacific Bell
1980	Soder Walter R	Pacific Telephone
1975	Soder Walter R	Pacific Telephone
1969	SODER WALTER R	Pacific Telephone
1963	Soder Walter RO G	Pacific Telephone
1957	Soder Walter R ga	Pacific Telephone
1952	Williams Burr	Los Angeles Directory Co.
1948	a 4 ARomlnger F	Los Angeles Directory Co.
1944	ADay C W	R. L. Polk & Co.
1939	ADay C W	Los Angeles Directory Co.
1935	Buaton E V	Los Angeles Directory Co.
1931	Peterson A E	Los Angeles Directory Co.
	Pollock PW A	Los Angeles Directory Co.

### 4025 ELM AVE

<u>Year</u>	<u>Uses</u>	<u>Source</u>
2015	JEFFREY GILES	Cole Information Services
2006	No Current Listing	Haines Company, Inc.
2000	XXXX	Haines
1999	OCCUPANT UNKNOWN	Cole Information Services
1991	Lawrence David	Pacific Bell
1975	Thorley Chris L	Pacific Telephone
1969	MINNICK BASIL	Pacific Telephone
1963	Seegmueller Laura K Mrs	Pacific Telephone

### 4029 ELM AVE

<u>Year</u>	<u>Uses</u>	<u>Source</u>
2015	GREG MCGUIRE	Cole Information Services
2009	GLYNESS KYLES	Cole Information Services
2006	KYLESglyness	Haines Company, Inc.
2004	GLYNESS KYLES	Cole Information Services
2000	WARD Randolph	Haines
1999	GLYNESS KYLES	Cole Information Services

## FINDINGS

<u>Year</u>	<u>Uses</u>	<u>Source</u>
1994	ANDERSON, BENNIE C	Cole Information Services
1991	Anderson B C	Pacific Bell
1985	Anderson B C	Pacific Bell
	Anderson F L	Pacific Bell
1980	Anderson B C	Pacific Telephone
	Anderson F L	Pacific Telephone
1975	Anderson B C	Pacific Telephone
1969	TAYLOR ALF E	Pacific Telephone
1963	Olson Martin C Rev G	Pacific Telephone
1957	Olson Martin C Rev ga	Pacific Telephone
1952	Olson M C Rev	Los Angeles Directory Co.

### 4035 ELM AVE

<u>Year</u>	<u>Uses</u>	<u>Source</u>
2015	WILLIAM STEWART	Cole Information Services
2009	ELEX STEWART	Cole Information Services
2006	o STEWART Kimberly	Haines Company, Inc.
2004	ELEX STEWART	Cole Information Services
2000	STEWART William	Haines
1999	ELEX STEWART	Cole Information Services
	OCCUPANT UNKNOWN	Cole Information Services
1994	CASH, FRANK	Cole Information Services
1991	Cash Frank	Pacific Bell
1985	Cash Frank	Pacific Bell
1980	Cash Frank	Pacific Telephone
1975	Cash Frank	Pacific Telephone
1969	CASH FRANK	Pacific Telephone
1963	Marino Andrea	Pacific Telephone
1957	Howe Mary A ga	Pacific Telephone

### 4036 ELM AVE

<u>Year</u>	<u>Uses</u>	<u>Source</u>
2004	YECHIEL & MIRIAM	Cole Information Services
	MIRIAM GOLDBERG	Cole Information Services
2000	XXXX	Haines
1991	Atcheson Brad & Gail	Pacific Bell
	Atchesons Express	Pacific Bell
1980	Meyer Eliezer & Bracha	Pacific Telephone
1975	Young Oswald O	Pacific Telephone

## FINDINGS

<u>Year</u>	<u>Uses</u>	<u>Source</u>
1969	YOUNG OSWALD	Pacific Telephone
1963	Vacant	Pacific Telephone
1957	Hose Wilma G Mrs ga	Pacific Telephone
1952	Strong T C	Los Angeles Directory Co.
1948	AMurray F D	Los Angeles Directory Co.
1944	AMurray F D	R. L. Polk & Co.
1939	AMurray F D	Los Angeles Directory Co.
1935	Murray F D	Los Angeles Directory Co.
1931	Murray F B o	Los Angeles Directory Co.

### 4039 ELM AVE

<u>Year</u>	<u>Uses</u>	<u>Source</u>
2015	SCOTT KELLER	Cole Information Services
2009	SCOTT KELLER	Cole Information Services
2006	KELLER Scottl	Haines Company, Inc.
2004	SCOTT KELLER	Cole Information Services
2000	KELLER Scott	Haines
1999	SCOTT KELLER	Cole Information Services
1991	Garland Richard D	Pacific Bell
1975	Stebler Harold A	Pacific Telephone
1969	STEBLER HAROLD A	Pacific Telephone
1963	Stebler Harold A G	Pacific Telephone
1957	Hardin Robt B ga	Pacific Telephone
1952	Hughes Floy E	Los Angeles Directory Co.
1948	AHughes F E Mrs	Los Angeles Directory Co.
1944	AGiffn A J Mrs	R. L. Polk & Co.
1939	AGiffen A J Mrs	Los Angeles Directory Co.
1935	Giffen A J Mrs	Los Angeles Directory Co.
1931	Giffin J H o	Los Angeles Directory Co.

### 4043 ELM AVE

<u>Year</u>	<u>Uses</u>	<u>Source</u>
2009	CAROLYN HENDERSON	Cole Information Services
2006	a BATES Sylvia	Haines Company, Inc.
2000	BATES Sylvia	Haines
1999	CAROLYN HENDERSON	Cole Information Services
1980	Peddy Hal	Pacific Telephone
1975	Hurst Mae	Pacific Telephone
1969	HURST MAE MRS	Pacific Telephone

## FINDINGS

<u>Year</u>	<u>Uses</u>	<u>Source</u>
1963	Tyler Fred L G	Pacific Telephone
1957	Abram Fred T	Pacific Telephone
1952	Abram F T	Los Angeles Directory Co.
1948	AAbram F TR	Los Angeles Directory Co.
1944	AKing P B	R. L. Polk & Co.
1939	1/2 AStringfellow S	Los Angeles Directory Co.
	Lee A M	Los Angeles Directory Co.
1935	Gos Hom 3 W	Los Angeles Directory Co.
	1/2 Graham 1 A	Los Angeles Directory Co.
1931	Close R T	Los Angeles Directory Co.
	1/2 Graham H A o	Los Angeles Directory Co.

### 4045 ELM AVE

<u>Year</u>	<u>Uses</u>	<u>Source</u>
2015	LEISHA GREMILLION	Cole Information Services
2009	OCCUPANT UNKNOWN	Cole Information Services
2006	No Current Listing	Haines Company, Inc.
2000	XXXX	Haines
1999	OCCUPANT UNKNOWN	Cole Information Services
1975	Bates Robt M	Pacific Telephone
	Richards Sylvia E	Pacific Telephone
1969	BATES ROBT	Pacific Telephone
1963	Deak Ronald K	Pacific Telephone
1957	Burkhardt Linnie E Mrs ga	Pacific Telephone
1952	Schafran Walter	Los Angeles Directory Co.
1948	AAsbury Ralph	Los Angeles Directory Co.
1944	Mallett H A	R. L. Polk & Co.

### 4050 ELM AVE

<u>Year</u>	<u>Uses</u>	<u>Source</u>
1924	E B Myers	Los Angeles Directory Co.

### 4051 ELM AVE

<u>Year</u>	<u>Uses</u>	<u>Source</u>
2015	EUNICE CHOE	Cole Information Services
	JUANITA HAMBY	Cole Information Services
	FRANK LEVY	Cole Information Services
	FREDERIC ROTHE	Cole Information Services
	MARIO MEZA	Cole Information Services

## FINDINGS

<u>Year</u>	<u>Uses</u>	<u>Source</u>
2015	GEORGE JACKSON	Cole Information Services
	SAMANTHA OMARROW	Cole Information Services
	CONRAD MARTINEZ	Cole Information Services
	JIMMY MITCHELL	Cole Information Services
	STEPHANIE MIXON	Cole Information Services
	ANDREW MOORE	Cole Information Services
	NICOLE TORREZ	Cole Information Services
	JUDITH MARKWELL	Cole Information Services
2009	NICOLAS MURATALLA	Cole Information Services
	DOUGLAS SIMERLINK	Cole Information Services
	JIMMY MITCHELL	Cole Information Services
	IN A MANNER OF SPEAKING	Cole Information Services
	ROSA MARTINEZ	Cole Information Services
	PATRICIA HALEY	Cole Information Services
	GEORGE JACKSON	Cole Information Services
2006	ALASMarco	Haines Company, Inc.
	PETERSON David	Haines Company, Inc.
	VYDUNA Randall	Haines Company, Inc.
2004	PHILIP LARA	Cole Information Services
	PATRICIA HALEY	Cole Information Services
	JANICE GARNETT	Cole Information Services
	SUSAN SINES	Cole Information Services
	MARCO ALAS	Cole Information Services
	ROSALYN HILL	Cole Information Services
	ALBERT ALDOROTY	Cole Information Services
	JOYE CARRINGTON	Cole Information Services
	CLAYTON GRADIS	Cole Information Services
	APRIL HIGGINS	Cole Information Services
	JUANITA HAMBY	Cole Information Services
2000	APARTMENTS ALAS Marco	Haines
	ALDOROTY Robert	Haines
	HECKMAN Steve	Haines
	MCBRIDE C P	Haines
	WEE Jaffray	Haines
	X CARSON E	Haines
1999	ROSA MARTINEZ	Cole Information Services
	DOUGLAS SIMERLINK	Cole Information Services
	JIMMY MITCHELL	Cole Information Services



## FINDINGS

<u>Year</u>	<u>Uses</u>	<u>Source</u>
1999	PATRICIA HALEY	Cole Information Services
	NICOLAS MURATALLA	Cole Information Services
	GEORGE JACKSON	Cole Information Services
1994	PRECUP, RONALD	Cole Information Services
	GRADIS, CLAY	Cole Information Services
1991	Skoglund Larry	Pacific Bell
	Boltjes Harm	Pacific Bell
	Goodman B	Pacific Bell
	Mc Bride C P	Pacific Bell
	Pearrow F O	Pacific Bell
	Potts Susan	Pacific Bell
1985	Juleen Carl W	Pacific Bell
	Mc Bride C P	Pacific Bell
	Reno Robt	Pacific Bell
	Rittenburg Dale	Pacific Bell
	Skoglund Larry	Pacific Bell
	Woolf Howard	Pacific Bell
1980	Boreham Cheryl	Pacific Telephone
	Juleen Carl W	Pacific Telephone
	Mac Allister L S	Pacific Telephone
	Mc Bride C P	Pacific Telephone
	Russell C	Pacific Telephone
	Skoglund Larry	Pacific Telephone
1975	Gates E	Pacific Telephone
	Hough Gary W	Pacific Telephone
	Johnson D L	Pacific Telephone
	Juleen Carl W	Pacific Telephone
	Lynes Leo H	Pacific Telephone
	Workman Wm P	Pacific Telephone
	Davis Charlotte N	Pacific Telephone
1969	DODKIN RICHD W	Pacific Telephone
1963	Baldwin Geo J Bloom Elliston G	Pacific Telephone
1957	Bloom Alliston	Pacific Telephone
1952	Henry C	Los Angeles Directory Co.
1948	I Jones J L	Los Angeles Directory Co.
1944	AJones J L	R. L. Polk & Co.
1939	Pool R W	Los Angeles Directory Co.
1935	Beck M F	Los Angeles Directory Co.

## FINDINGS

<u>Year</u>	<u>Uses</u>	<u>Source</u>
1931	Vacant	Los Angeles Directory Co.

### 4101 ELM AVE

<u>Year</u>	<u>Uses</u>	<u>Source</u>
1975	Irwin O E	Pacific Telephone

### 4104 ELM AVE

<u>Year</u>	<u>Uses</u>	<u>Source</u>
2015	DIANA TIM	Cole Information Services
	JOSEPH DEJESUS	Cole Information Services
	THEMA ROBINSON	Cole Information Services
	GABRIEL CORTES	Cole Information Services
	EUFRACTIA ARECO	Cole Information Services
	PAUL HUANG	Cole Information Services
2009	DHARMISHTHA BHAKTA	Cole Information Services
	NOEL CACERES	Cole Information Services
	TRACY GALERMO	Cole Information Services
2006	a CABALLEROBernard	Haines Company, Inc.
2000	W U George	Haines
1999	NOEL CACERES	Cole Information Services
	TRACY GALERMO	Cole Information Services
	DHARMISHTHA BHAKTA	Cole Information Services
1991	Booker Lavon	Pacific Bell
	Curry Paul	Pacific Bell
	Dunn Melissa L	Pacific Bell
	Smith Ralston	Pacific Bell
1980	Irwin O E	Pacific Telephone
	Torchio B J	Pacific Telephone
1975	Bloomer L	Pacific Telephone
	Folden M	Pacific Telephone
	Sanders Mary M	Pacific Telephone
1969	LARSON SELMER	Pacific Telephone
	BRIDGES DAVID H	Pacific Telephone
	STYER ANN MRS	Pacific Telephone
	APARTMENTS	Pacific Telephone
	NEWMASHER HERMAN P	Pacific Telephone
	MATTHEWS ELLISON V	Pacific Telephone
	IRWIN OLIVE E	Pacific Telephone
1963	Apartments	Pacific Telephone

## FINDINGS

<u>Year</u>	<u>Uses</u>	<u>Source</u>
1963	Newmaster Herman P G	Pacific Telephone
	Matthews Ellison V	Pacific Telephone
	Mc Kee Ella L Mrs G	Pacific Telephone
	Larson E S	Pacific Telephone
	Price Toby	Pacific Telephone
	Styner Ann Mrs	Pacific Telephone
1957	Apartments	Pacific Telephone
	Jones Jas B ga	Pacific Telephone
	Matthews Ellison V	Pacific Telephone
	Clemens Gordon L	Pacific Telephone
	Vacant	Pacific Telephone
1952	Barnes Bruce L	Pacific Telephone
	No Return Davidson G B	Los Angeles Directory Co.
	Letchworth J S	Los Angeles Directory Co.
	Newsome Mildred Mrs	Los Angeles Directory Co.
	Page R H	Los Angeles Directory Co.
1948	Tremble Eloise L	Los Angeles Directory Co.
	ASadler L D	Los Angeles Directory Co.
	ACGreening Dan	Los Angeles Directory Co.
1944	Ai Drum L J	Los Angeles Directory Co.
	ABryan R M Bunde E C	R. L. Polk & Co.
	Larson H L	R. L. Polk & Co.
1939	AMc Culloch D S	R. L. Polk & Co.
	APhoenix F A	Los Angeles Directory Co.
	Crouch Wm	Los Angeles Directory Co.
1935	OThygerson Alvin	Los Angeles Directory Co.
	Goodrich J B	Los Angeles Directory Co.
	Johnsaon K T	Los Angeles Directory Co.
	Merakotter C	Los Angeles Directory Co.
1931	Miller Allen	Los Angeles Directory Co.
	Thygerson Albin	Los Angeles Directory Co.
	Englund R T	Los Angeles Directory Co.
	Smith W L	Los Angeles Directory Co.
	1/2 Coburn L E	Los Angeles Directory Co.

### 4106 ELM AVE

<u>Year</u>	<u>Uses</u>	<u>Source</u>
1935	Sorensen Wells	Los Angeles Directory Co.
1931	Vacant	Los Angeles Directory Co.

## FINDINGS

### 4107 ELM AVE

<u>Year</u>	<u>Uses</u>	<u>Source</u>
2009	S MARSH	Cole Information Services
2004	S MARSH	Cole Information Services
1999	S MARSH	Cole Information Services

### 4110 ELM AVE

<u>Year</u>	<u>Uses</u>	<u>Source</u>
2015	MARIKA WAITERS	Cole Information Services
	LARRY SHENAULT	Cole Information Services
	JESUS LOPEZ	Cole Information Services
	LARRY FETTERS	Cole Information Services
	CHRIS JOHNSON	Cole Information Services
	RASHAAD GREEN	Cole Information Services
	RYAN PALMER	Cole Information Services
	ANDY BUHAIN	Cole Information Services
	ROBIN WHEELER	Cole Information Services
	HUGUETTE HYACINTHE	Cole Information Services
	DANIEL DANERI	Cole Information Services
	JULIE COCHRAN	Cole Information Services
	TRIANA HILL	Cole Information Services
	2009	LARRY SHENAULT
JESUS LOPEZ		Cole Information Services
ANTHONY ATTIA		Cole Information Services
ELIZABETH MUNNERLYN		Cole Information Services
DEREK DURWARD		Cole Information Services
ELENARDEE ENCINAS		Cole Information Services
MICHELLE GRISSOM		Cole Information Services
SAMUEL LEVY		Cole Information Services
CHRISTOPHER LOYA		Cole Information Services
SANDRA DEMERS		Cole Information Services
DONALD DEPAZ		Cole Information Services
ROBIN WEILER		Cole Information Services
ROBIN WHEELER		Cole Information Services
GISELE OCHOA		Cole Information Services
HOUSTON EDWARDS		Cole Information Services
TERRI HOUSTON		Cole Information Services
LUCILLE BOWMAN	Cole Information Services	
CYNTHIA GOLDMAN	Cole Information Services	
2006	ATTIAAnthony	Haines Company, Inc.

## FINDINGS

<u>Year</u>	<u>Uses</u>	<u>Source</u>
2006	BOWMAN Lucille	Haines Company, Inc.
	a DEMERS Sandra	Haines Company, Inc.
	a DEPAZ Donald	Haines Company, Inc.
	e DURWARD Derek	Haines Company, Inc.
	ENCINAS Elenardee	Haines Company, Inc.
	GRANTLEY Mary	Haines Company, Inc.
	GRISSOM Michelle	Haines Company, Inc.
	HYACINTHE Huguetlle	Haines Company, Inc.
	LOPEZ Jesus	Haines Company, Inc.
	a MUNNERLYN	Haines Company, Inc.
	Elizabeth a OCHOAGisele	Haines Company, Inc.
	a PEYS James	Haines Company, Inc.
	a SHENAULT Larry	Haines Company, Inc.
	SIGMUND Kevin	Haines Company, Inc.
a WHEELER Robin	Haines Company, Inc.	
2004	HUGUETTE HYACINTHE	Cole Information Services
	ROBIN WHEELER	Cole Information Services
	ANDY BUHAIN	Cole Information Services
	SAMUEL GRISSOM	Cole Information Services
	LUCILLE BOWMAN	Cole Information Services
	KEVIN SIGMUND	Cole Information Services
	LAURA DUFOUR	Cole Information Services
	LARRY SHENAULT	Cole Information Services
	M GRANTLEY	Cole Information Services
	JESUS LOPEZ	Cole Information Services
	SHARON ZABLOCKI	Cole Information Services
ELIZABETH MUNNERLYN	Cole Information Services	
2000	APARTMENTS GUITEBREZ Edith	Haines
	HUON John	Haines
	LOPEZ Maximiliano	Haines
	MARTLOCK Aaron	Haines
	ROCKENBACH P	Haines
	GREEN Donald	Haines
	HUYNH T	Haines
	ATKINS Suzanne	Haines
	PETERS Anthony	Haines
	XXXX	Haines
XXXX	Haines	

## FINDINGS

<u>Year</u>	<u>Uses</u>	<u>Source</u>
2000	KEA Steven	Haines
1999	ELENARDEE ENCINAS	Cole Information Services
	ANTHONY ATTIA	Cole Information Services
	JESUS LOPEZ	Cole Information Services
	CYNTHIA GOLDMAN	Cole Information Services
	LARRY SHENAULT	Cole Information Services
	LUCILLE BOWMAN	Cole Information Services
	TERRI HOUSTON	Cole Information Services
	HOUSTON EDWARDS	Cole Information Services
	P ROCKENBACH	Cole Information Services
	ROBIN WHEELER	Cole Information Services
	ROBIN WEILER	Cole Information Services
	DONALD DEPAZ	Cole Information Services
	SAMUEL LEVY	Cole Information Services
	MICHELLE GRISSOM	Cole Information Services
	DEREK DURWARD	Cole Information Services
	ELIZABETH MUNNERLYN	Cole Information Services
	CHRISTOPHER LOYA	Cole Information Services
	AARON MARTLOCK	Cole Information Services
	SANDRA DEMERS	Cole Information Services
1994	RECINOS, JOEL	Cole Information Services
	PATTERSON, WILLIAM F	Cole Information Services
1991	Bahret Jason	Pacific Bell
	Berata Joel	Pacific Bell
	Cook John Wayne	Pacific Bell
	Huon John	Pacific Bell
	Hussain Kaiser	Pacific Bell
	Jemenez Jenny	Pacific Bell
	Reedy Nancy	Pacific Bell
1985	Cochran Richard	Pacific Bell
	Landrum David	Pacific Bell
	Martinez Sandra	Pacific Bell
	Morgan Melanie	Pacific Bell
	Vegas C	Pacific Bell
	Waggoner C C	Pacific Bell
1980	Andenson Larry	Pacific Telephone
	Buxbeum Stephen	Pacific Telephone
	Cooper Shirley	Pacific Telephone

## FINDINGS

<u>Year</u>	<u>Uses</u>	<u>Source</u>
1980	Edmonds M G	Pacific Telephone
	Gordon S M	Pacific Telephone
	Griffith John P	Pacific Telephone
	Hein Robt	Pacific Telephone
	Ko Hoi	Pacific Telephone
	Thompson Robt G	Pacific Telephone
1969	CRITTENDEN RALPH L	Pacific Telephone
1963	Crittenden Ralph L G	Pacific Telephone
1957	Crittenden Ralph L ga	Pacific Telephone
1952	Crittenden Ralph	Los Angeles Directory Co.
1948	Il OADier Julia Mrs	Los Angeles Directory Co.
1944	Richardson R C	R. L. Polk & Co.
1939	Mc Cart T J	Los Angeles Directory Co.
1931	Gregory C D	Los Angeles Directory Co.

### 4114 ELM AVE

<u>Year</u>	<u>Uses</u>	<u>Source</u>
2015	KEVIN LANG	Cole Information Services
	MEGAN DUGGAN	Cole Information Services
	REBECCA WILLIAMS	Cole Information Services
	ERNEST CORTINA	Cole Information Services
	TORIA FREED	Cole Information Services
	LIZ TORRES	Cole Information Services
2009	TERENCE TRUONG	Cole Information Services
	LUCY BURTON	Cole Information Services
	ALEJANDRO OROZCO	Cole Information Services
	VIVIAN KASEY	Cole Information Services
	SYTHARN CHHOU	Cole Information Services
2006	OROZCO Alejandro	Haines Company, Inc.
	QUIZON Margarette	Haines Company, Inc.
	SABATH Nacolmi	Haines Company, Inc.
	APARTMENTS BURTON Lucy	Haines Company, Inc.
	MEAS Somaly	Haines Company, Inc.
2004	TERRY TRUONG	Cole Information Services
	DENNIS VILLANUEVA	Cole Information Services
	SANDRA CERVANTES	Cole Information Services
	HOWARD LESLIE	Cole Information Services
	MARGARETTE BAQUIRAN	Cole Information Services
	TEBONY CUNNINGHAM	Cole Information Services

## FINDINGS

<u>Year</u>	<u>Uses</u>	<u>Source</u>
2004	HUGH ALLEN	Cole Information Services
	LINDA KELLSTROM	Cole Information Services
	JELLY GORGONIA	Cole Information Services
	BROOKE WRIGHT	Cole Information Services
	LUCILLE BURTON	Cole Information Services
1999	ALEJANDRO OROZCO	Cole Information Services
	VIVIAN KASEY	Cole Information Services
	TERENCE TRUONG	Cole Information Services
	LUCY BURTON	Cole Information Services
	SYTHARN CHHOU	Cole Information Services
1994	GREEN, DONALD	Cole Information Services
1991	Lawrence R H	Pacific Bell
	Montgomery Chester	Pacific Bell
1985	Lawrence R H	Pacific Bell
	Loughran M	Pacific Bell
	White Jas H	Pacific Bell
	Beaver David L	Pacific Bell
	Black Robt E	Pacific Bell
	Hitchman Robt	Pacific Bell
	Isbert Gabriele	Pacific Bell
	Jones Richard	Pacific Bell
	1980	Beaver David L
Black Robt E		Pacific Telephone
Carr Cathy L		Pacific Telephone
Honor Lovell T		Pacific Telephone
Loughran M		Pacific Telephone
Shotwell Rose A		Pacific Telephone
Yeager Thos		Pacific Telephone
1975		Hoyt Dwayne L
	Lillybeck Henry E	Pacific Telephone
	Morgan M	Pacific Telephone
	Stroth Gary	Pacific Telephone
	Taylor Clarence P	Pacific Telephone
	Willard Don	Pacific Telephone
1969	APARTMENTS	Pacific Telephone
	ANDERSON HENRY	Pacific Telephone
	HARMON BILL	Pacific Telephone
	ETHINGTON DAVID	Pacific Telephone



## FINDINGS

<u>Year</u>	<u>Uses</u>	<u>Source</u>
1969	DEADY MICHELLE	Pacific Telephone
	HILL DOROTHY	Pacific Telephone
	CALDWELL DOUGLAS	Pacific Telephone
	VAN ASTEN WILLIE	Pacific Telephone
	ANDERSON C ROBT	Pacific Telephone
	JONES DELWOOD	Pacific Telephone
	DIXON HARRY	Pacific Telephone
	BONTRAGER DAVID	Pacific Telephone
	VACANT	Pacific Telephone
	VACANT	Pacific Telephone
	ROSS WM	Pacific Telephone
1963	Lightbody Apartments	Pacific Telephone
	Jenniches Jan P G	Pacific Telephone
	Garrison C Gary	Pacific Telephone
	Cox Mel	Pacific Telephone
	Merrill Marcia R	Pacific Telephone
	Hill Wm P	Pacific Telephone
	Mac Donald Hugh D	Pacific Telephone
	Vacant	Pacific Telephone
	Vacant	Pacific Telephone
	Hayes Sara	Pacific Telephone
	Gallelo Michl	Pacific Telephone
	Beggs Patricia A G	Pacific Telephone
	Ardas Dale E	Pacific Telephone
	Collins Martha S	Pacific Telephone
Van Valin Mary J	Pacific Telephone	

### 4118 ELM AVE

<u>Year</u>	<u>Uses</u>	<u>Source</u>
2015	ELMER ARTEAGA	Cole Information Services
	LORAIN ALDOMARE	Cole Information Services
	NATALIE HONG	Cole Information Services
2009	FLORIAN BALTAC	Cole Information Services
	SANDY NUON	Cole Information Services
	CHRISTINE JACELA	Cole Information Services
	LINDA FRANCINE	Cole Information Services
	LINDA FRANSEN	Cole Information Services
	FRANCISCA HERNENDEZ	Cole Information Services
EBONY COVINGTON	Cole Information Services	

## FINDINGS

<u>Year</u>	<u>Uses</u>	<u>Source</u>
2009	LEAH LEGNER	Cole Information Services
2006	o MCCLENDON Andrea	Haines Company, Inc.
2004	ANDREA MCCLENDON	Cole Information Services
1999	EBONY COVINGTON	Cole Information Services
	FRANCISCA HERNENDEZ	Cole Information Services
	LINDA FRANCINE	Cole Information Services
	FLORIAN BALTAC	Cole Information Services
	SANDY NUON	Cole Information Services
	LINDA FRANSEN	Cole Information Services
	LEAH LEGNER	Cole Information Services
	CHRISTINE JACELA	Cole Information Services
1991	Cruz Valerie	Pacific Bell
	Green Donald Don	Pacific Bell
1985	Green Donald Don	Pacific Bell
	Pleshek Dan	Pacific Bell
1980	Mc Nabb Jim	Pacific Telephone
	Warner Wm B	Pacific Telephone
	Wilson Virgil	Pacific Telephone
1975	Davies John L	Pacific Telephone
	Seger Fred	Pacific Telephone
	Steed C	Pacific Telephone
	Taylor Ora F	Pacific Telephone
1963	Cassidyf Delphine 426 60e	Pacific Telephone
	Miller Edith	Pacific Telephone
	Morteson J&an G	Pacific Telephone
	Lipps Vera Mrs	Pacific Telephone
	Palmer Murl G	Pacific Telephone
	Rouser Robt	Pacific Telephone
	Ordas Dale E	Pacific Telephone
	Apartments	Pacific Telephone
	Paws on Richd B	Pacific Telephone
	Rush Frank H G	Pacific Telephone
1957	Lightbody Apartments	Pacific Telephone
	Lightbody Isaac A ga	Pacific Telephone
	Moorhead Lola A Mrs ga	Pacific Telephone
	Komac Emiko	Pacific Telephone
	Oswald Fred ga	Pacific Telephone
	Morteson John ga	Pacific Telephone

## FINDINGS

<u>Year</u>	<u>Uses</u>	<u>Source</u>
1957	Hanir Jos	Pacific Telephone
	Boening Jas E ga	Pacific Telephone
	Watts Omia M Mrs ga	Pacific Telephone
1952	Prime Apartments Abbott F R	Los Angeles Directory Co.
	Adams R L	Los Angeles Directory Co.
	Miner E W	Los Angeles Directory Co.
	Oswald F G	Los Angeles Directory Co.
	Phillips L L Prime G A	Los Angeles Directory Co.
	Rossiter R I	Los Angeles Directory Co.
	Watts Oma	Los Angeles Directory Co.
1948	Prime Apartments	Los Angeles Directory Co.
	APrime A	Los Angeles Directory Co.
1944	Prime Apartments	R. L. Polk & Co.
	Prime G A	R. L. Polk & Co.
1939	Prime Apartments	Los Angeles Directory Co.
	Avcrill F E	Los Angeles Directory Co.
	Baker H K	Los Angeles Directory Co.
	Brown Glen	Los Angeles Directory Co.
	Gillet H F	Los Angeles Directory Co.
	Prime G A	Los Angeles Directory Co.
	Williamson C P	Los Angeles Directory Co.
1935	Prime Apartments	Los Angeles Directory Co.
	Coastner C M	Los Angeles Directory Co.
	Jackson Margt Mirs	Los Angeles Directory Co.
	Jones R BW	Los Angeles Directory Co.
	Moore Dale	Los Angeles Directory Co.
	Nix H J	Los Angeles Directory Co.
	Prime G A	Los Angeles Directory Co.
	Timbee F G	Los Angeles Directory Co.
Wiedting Arlie	Los Angeles Directory Co.	
1931	Prime Apartments	Los Angeles Directory Co.
	Badgley Clyde	Los Angeles Directory Co.
	Badgley I M Mrs	Los Angeles Directory Co.
	De Witt W G	Los Angeles Directory Co.
	Hastings G F	Los Angeles Directory Co.
	Prime G A o	Los Angeles Directory Co.

## FINDINGS

### 4122 ELM AVE

<u>Year</u>	<u>Uses</u>	<u>Source</u>
1931	Humer L S o	Los Angeles Directory Co.

### 4125 ELM AVE

<u>Year</u>	<u>Uses</u>	<u>Source</u>
1935	Vacant	Los Angeles Directory Co.
1931	Firmin G M	Los Angeles Directory Co.

### 4126 ELM AVE

<u>Year</u>	<u>Uses</u>	<u>Source</u>
2015	UDUAK NTUK	Cole Information Services
	KATHLEEN MARTINEZ	Cole Information Services
	DEREK SPEIGHT	Cole Information Services
	KEN KURODA	Cole Information Services
	TUNUA THRASH	Cole Information Services
2009	THOMAS CASTRO	Cole Information Services
	DYEYELL FINNEY	Cole Information Services
	PATRICIA MARTINEZ	Cole Information Services
2004	PATRICIA MARTINEZ	Cole Information Services
	R DELGADO	Cole Information Services
	JEFF EYANSON	Cole Information Services
	ANNETTE WARREN	Cole Information Services
	KELLY BRAY	Cole Information Services
1999	PATRICIA MARTINEZ	Cole Information Services
	MANUEL CAMPOS	Cole Information Services
	THOMAS CASTRO	Cole Information Services
1994	DYEYELL FINNEY	Cole Information Services
	GARY CITRON PHD	Cole Information Services
1991	Jaco C	Pacific Bell
	Cisneros Mary	Pacific Bell
1985	De Palo Glayde	Pacific Bell
	Hart C	Pacific Bell
	Kirk Jesse	Pacific Bell
1980	Handy Jas E	Pacific Telephone
	Kirk Jesse	Pacific Telephone
	Leseney Joe M Lt Col	Pacific Telephone
	Martinez John	Pacific Telephone
1975	Glass Charles H Sr	Pacific Telephone
1969	GLASS CHARLES H	Pacific Telephone

## FINDINGS

<u>Year</u>	<u>Uses</u>	<u>Source</u>
1963	Glass Chas H G	Pacific Telephone
1957	Glass Chas H ga	Pacific Telephone
1952	Bjorkman Leia Mrs	Los Angeles Directory Co.
1948	Bjorkman Lela Mrs U	Los Angeles Directory Co.
1944	Bjorkman Lela Mrs	R. L. Polk & Co.
1939	AHamer L S	Los Angeles Directory Co.
1935	Hanser 1 S	Los Angeles Directory Co.

### 4129 ELM AVE

<u>Year</u>	<u>Uses</u>	<u>Source</u>
1931	Gray A L	Los Angeles Directory Co.

### 4131 ELM AVE

<u>Year</u>	<u>Uses</u>	<u>Source</u>
1969	VACANT	Pacific Telephone
1963	Whiteman Donald T	Pacific Telephone
1957	Sedor Joe W ga	Pacific Telephone
1952	Vacant	Los Angeles Directory Co.
1948	ABrumhach B W	Los Angeles Directory Co.
1944	ABolander A A	R. L. Polk & Co.
1939	ACarlson C L	Los Angeles Directory Co.

### 4135 ELM AVE

<u>Year</u>	<u>Uses</u>	<u>Source</u>
2009	DORIS SMITH	Cole Information Services
1999	DORIS SMITH	Cole Information Services

### 4136 ELM AVE

<u>Year</u>	<u>Uses</u>	<u>Source</u>
2015	FAREDEH SAMUELS	Cole Information Services
1931	Lampson B L tourist camp a	Los Angeles Directory Co.

### 4137 ELM AVE

<u>Year</u>	<u>Uses</u>	<u>Source</u>
2015	TERRY HINDMAN	Cole Information Services
2009	MICHAEL HINDMAN	Cole Information Services
2006	No Current Listing	Haines Company, Inc.
2004	OCCUPANT UNKNOWN	Cole Information Services
1999	MICHAEL HINDMAN	Cole Information Services
1975	Peterson Bessie	Pacific Telephone

## FINDINGS

<u>Year</u>	<u>Uses</u>	<u>Source</u>
1969	BENTLEY ETTA M MRS	Pacific Telephone
1963	Bently Etta M Mrs	Pacific Telephone
1957	Salter Maude Mrs ga	Pacific Telephone

### 4138 ELM AVE

<u>Year</u>	<u>Uses</u>	<u>Source</u>
1931	Vacant	Los Angeles Directory Co.

### 4139 ELM AVE

<u>Year</u>	<u>Uses</u>	<u>Source</u>
2009	PATRICK FORD	Cole Information Services
2006	o FORD Patrinck	Haines Company, Inc.
2004	PATRICK FORD	Cole Information Services
1999	PATRICK FORD	Cole Information Services
1985	Benck Herman F	Pacific Bell
1975	Sykes Bessie M	Pacific Telephone
1969	MARTIN EMMA A MRS	Pacific Telephone
	SYKES BESSIE M MRS	Pacific Telephone
1963	Smith Nellie J Mrs G	Pacific Telephone
	Lyerla Wm C G	Pacific Telephone
1957	Vacant	Pacific Telephone

### 4140 ELM AVE

<u>Year</u>	<u>Uses</u>	<u>Source</u>
1935	Laurence John	Los Angeles Directory Co.
	Poor W C	Los Angeles Directory Co.

### 4141 ELM AVE

<u>Year</u>	<u>Uses</u>	<u>Source</u>
2015	SHMUEL VOLOVICK	Cole Information Services
	OCCUPANT UNKNOWN	Cole Information Services
2009	OCCUPANT UNKNOWN	Cole Information Services
2006	WACHTELSarah	Haines Company, Inc.
	SRAGOWSlacy	Haines Company, Inc.
2004	OCCUPANT UNKNOWN	Cole Information Services
1999	OCCUPANT UNKNOWN	Cole Information Services
1991	Davis Michael	Pacific Bell
	Corrol Martha	Pacific Bell
1985	Gold Ephraim Frank	Pacific Bell
1969	VACANT	Pacific Telephone

## FINDINGS

<u>Year</u>	<u>Uses</u>	<u>Source</u>
1963	Rasmussen Stella Mrs G	Pacific Telephone
1957	Rasmussen Julius F ga	Pacific Telephone
1952	Rasmussen J F	Los Angeles Directory Co.
1948	I ARasmussen JS F	Los Angeles Directory Co.
1944	Rasmussen 3 F	R. L. Polk & Co.
1939	AWoodruff Chas	Los Angeles Directory Co.
1935	Pyle F HB	Los Angeles Directory Co.

### 4142 ELM AVE

<u>Year</u>	<u>Uses</u>	<u>Source</u>
2015	HENDERSON HELMS	Cole Information Services
	HERBERT JOHNSON	Cole Information Services
	DEXTER DIMASUAY	Cole Information Services
	RICHARD MEZA	Cole Information Services
	THANT LIN	Cole Information Services
	ASHER KATZ	Cole Information Services
	TAMMY GRIGGS	Cole Information Services
	LAMONT BULLOCK	Cole Information Services
	CHERYL BREAUX	Cole Information Services
	DYANA ANDERSEN	Cole Information Services
	LESLEY ALMER	Cole Information Services
	QUINTON RILES	Cole Information Services
	QUEANH PHAM	Cole Information Services
	KEYONNIE COOK	Cole Information Services
	JUDY BROWN	Cole Information Services
	JONATHAN TALAMOA	Cole Information Services
	BOB POWERS	Cole Information Services
	DANNY LEE	Cole Information Services
	DORIS KELLY	Cole Information Services
	CAROLYN BYRD	Cole Information Services
	JAKE STRANGE	Cole Information Services
	CARLOS GARCIA	Cole Information Services
	TONY SIMOES	Cole Information Services
	SHIRLEE MORRIS	Cole Information Services
	DOUGLASS MOODY	Cole Information Services
	GARY LARSON	Cole Information Services
	ISAAC GRZEGORCZYK	Cole Information Services
2009	TOKYO E TECH	Cole Information Services
	DIANNE MORRIS	Cole Information Services

## FINDINGS

<u>Year</u>	<u>Uses</u>	<u>Source</u>
2009	CARLOS PROANO	Cole Information Services
	STEPHEN CAMPBELL	Cole Information Services
	SARAH AHMED	Cole Information Services
	JIMMY NEMOTO	Cole Information Services
	MINAKO HOKAMA	Cole Information Services
	JILLA ESPELETA	Cole Information Services
	SETH KING	Cole Information Services
	ISAAC MORRIS	Cole Information Services
	HERBERT JOHNSON	Cole Information Services
	DOUGLASS MOODY	Cole Information Services
	RUBEN MALDONADO	Cole Information Services
	RAUL OCAMPO	Cole Information Services
	RAMONA CASTELO	Cole Information Services
	C BREAUX	Cole Information Services
	NORMA DOLORES	Cole Information Services
	LAMONT BULLOCK	Cole Information Services
	MEGAN HERRING	Cole Information Services
LINDA BLANCHARD	Cole Information Services	
2006	BIXBY CNTRY CLB APT ABRAMOWITZ Lyle R	Haines Company, Inc.
	BIXBY CNTRY CLB	Haines Company, Inc.
	APT BLANCHARD Linda	Haines Company, Inc.
	CASTELO Ramona B	Haines Company, Inc.
	MOODY Douglass	Haines Company, Inc.
	MURPHY Robert	Haines Company, Inc.
	PARSONS William	Haines Company, Inc.
	PINKERTON Bianca	Haines Company, Inc.
YUKSELPen S	Haines Company, Inc.	
2004	ROWENA MARFORI	Cole Information Services
	JANE MILLEN	Cole Information Services
	MEGAN HERRING	Cole Information Services
	LAUREN CAMPBELL	Cole Information Services
	NORMA DOLORES	Cole Information Services
	RAMONA CASTELO	Cole Information Services
	TERRY FIELDS	Cole Information Services
	STEPHEN BOSSUYT	Cole Information Services
	KRISTINA VERA	Cole Information Services
	BERNIE AGUSTIN	Cole Information Services
BRIAN MCKINNEY	Cole Information Services	



## FINDINGS

<u>Year</u>	<u>Uses</u>	<u>Source</u>
2004	MARY CHAN	Cole Information Services
	SALIHA SEYHUN	Cole Information Services
	ALICE GARRISON	Cole Information Services
	EARLE BAYAN	Cole Information Services
	ROBERT EICHHORST	Cole Information Services
	WILLIAM PARSONS	Cole Information Services
	EUGENE AGUSTIN	Cole Information Services
	LYLE ABRAMOWITZ	Cole Information Services
	PERI YUKSEL	Cole Information Services
	PATRICIA BELLEW	Cole Information Services
	BIXBY COUNTRY CLUB APARTMENTS	Cole Information Services
2000	BIXBY CNTRY CB APTS ABRAMOWITZ Lyle R	Haines
	BIXBY CNTRY CLB APT	Haines
	CLOO William	Haines
	CLOO William	Haines
	GARRISON A M	Haines
	PROANO Carlos	Haines
	STEUBE Isabel	Haines
	STEUBE John	Haines
	VONSCHROTER Karla	Haines
1999	RUBEN MALDONADO	Cole Information Services
	SETH KING	Cole Information Services
	C BREAUX	Cole Information Services
	NORMA DOLORES	Cole Information Services
	LAMONT BULLOCK	Cole Information Services
	MEGAN HERRING	Cole Information Services
	DIANNE MORRIS	Cole Information Services
	BIXBY COUNTRY CLUB APARTMENTS	Cole Information Services
	DOUGLASS MOODY	Cole Information Services
	HERBERT JOHNSON	Cole Information Services
	ISAAC MORRIS	Cole Information Services
	CARLOS PROANO	Cole Information Services
	LINDA BLANCHARD	Cole Information Services
	STEPHEN CAMPBELL	Cole Information Services
	SARAH AHMED	Cole Information Services
	JIMMY NEMOTO	Cole Information Services
	MINAKO HOKAMA	Cole Information Services
	JILLA ESPELETA	Cole Information Services

## FINDINGS

<u>Year</u>	<u>Uses</u>	<u>Source</u>
1999	RAMONA CASTELO	Cole Information Services
1995	HORN STEVE ATHENA CO THE	Pacific Bell
1994	SULLIVAN, K	Cole Information Services
	KHALIL, MISHAAL	Cole Information Services
	EDWARDS, DELORES	Cole Information Services
	BIXBY COUNTRY CLUB APARTMENTS	Cole Information Services
1991	Bixby Country Club Apartments	Pacific Bell
	Corshen Robt	Pacific Bell
	Horn John S	Pacific Bell
	Katsikas John	Pacific Bell
	Lindsay Marie	Pacific Bell
	Mackenzie Scott	Pacific Bell
	Malone Paul & Doris	Pacific Bell
	Mason Paul	Pacific Bell
	Rynders Lawrence	Pacific Bell
	Sass Michael & Symone	Pacific Bell
	Timboe Bobbie Sue	Pacific Bell
1985	Shahabuddin Shaikh	Pacific Bell
	Walkowiak Brian	Pacific Bell
	Wells Neoma	Pacific Bell
	White Lenore	Pacific Bell
	Zussa M	Pacific Bell
	Bezzy Danny	Pacific Bell
	Bixby Knolls Apartments & Trailer Park	Pacific Bell
	Bixby Knolls Trailer Park & Apartments	Pacific Bell
	Coile Wm	Pacific Bell
	Gardner Raymond	Pacific Bell
	Hazen Jack	Pacific Bell
	Little Ann	Pacific Bell
	Lorimer John	Pacific Bell
	Martian Ray	Pacific Bell
	Mc Mains John	Pacific Bell
	Okai Theophilus	Pacific Bell
1980	Berry Cathy	Pacific Telephone
	Bixby Knolls Trailer Park	Pacific Telephone
	Glasson Reginald	Pacific Telephone
	Livingston Lawrence	Pacific Telephone
	Mairs Allen	Pacific Telephone

## FINDINGS

<u>Year</u>	<u>Uses</u>	<u>Source</u>
1980	Powers Gary	Pacific Telephone
	White Lenore	Pacific Telephone
1975	Bixby Knolls Trailer Park	Pacific Telephone
1969	BIXBY KNOLLS TRAILER PARK	Pacific Telephone
	VACANT	Pacific Telephone
	MENDOZA TONY	Pacific Telephone
	VALLESTRO PEDRO	Pacific Telephone
	MC CONNELL RUTH	Pacific Telephone
	MONTOYA JUAN	Pacific Telephone
	FLETCHER JOHN	Pacific Telephone
	FERRERRA CARMINA	Pacific Telephone
	OSQUARA WILLIE	Pacific Telephone
	REGALADO JESUS R	Pacific Telephone
	BARRAGAN EDW	Pacific Telephone
	GARCIA GABRIEL	Pacific Telephone
	SHOPE JAMES	Pacific Telephone
	CONN FREDK	Pacific Telephone
1963	Bixby Knolls Trailer Park G	Pacific Telephone
	White Stucco Ct apts GA 7 350 S	Pacific Telephone
	Vacant	Pacific Telephone
	Vacant	Pacific Telephone
	Rodabaugh Geo	Pacific Telephone
	Bloomquist Pavo	Pacific Telephone
	Vacant	Pacific Telephone
	Vacant	Pacific Telephone
	Potter Emma G Mrs	Pacific Telephone
	Vacant	Pacific Telephone
	Degraffenreid Habson	Pacific Telephone
	Taylor Ira	Pacific Telephone
	Vacant	Pacific Telephone
	Vacant	Pacific Telephone
1957	White Stucco Court ga	Pacific Telephone
	Bastian Irving	Pacific Telephone
	Bilton Robt C	Pacific Telephone
	Boughton Alva ga	Pacific Telephone
	Brink Gradus	Pacific Telephone
	Bullock Roland ga	Pacific Telephone
	Cole Elmer D	Pacific Telephone

## FINDINGS

<u>Year</u>	<u>Uses</u>	<u>Source</u>
1957	Daniel Johnnie Mrs	Pacific Telephone
	Eby Harold M	Pacific Telephone
	Eikeland Peter IH	Pacific Telephone
	Flane ry Howard Gade June W ga	Pacific Telephone
	Gentry Isabel Mrs	Pacific Telephone
	Mc Creary Carl ga	Pacific Telephone
	Mc Kelvy Jos E	Pacific Telephone
	Smith Clyde	Pacific Telephone
	Terrazas Edw AGA	Pacific Telephone
	Trimmer Theo	Pacific Telephone
	Winn Ethel Mrs	Pacific Telephone
	Wheeless Lee	Pacific Telephone
1952	Gade Steven	Los Angeles Directory Co.
	Gentry Isabelle Mrs	Los Angeles Directory Co.
	Hunt Warren	Los Angeles Directory Co.
	Ingelson P H	Los Angeles Directory Co.
	Mc Farland WV H	Los Angeles Directory Co.
	Moberly J N	Los Angeles Directory Co.
	Munsell Eleazer	Los Angeles Directory Co.
	Patterson G A	Los Angeles Directory Co.
	Skelton D J	Los Angeles Directory Co.
	Somerville&Maude Mrs	Los Angeles Directory Co.
	Wendt Ralph D	Los Angeles Directory Co.
	Wilson Edith Mrs	Los Angeles Directory Co.
	White Stucco Court	Los Angeles Directory Co.
	Cammett W C	Los Angeles Directory Co.
	Flanery J H Fyhrie G E	Los Angeles Directory Co.
1948	AJohnston E Mvi Mrs tonii	Los Angeles Directory Co.
1944	Duvall Nancy Mrs	R. L. Polk & Co.
	Freden P D tourist camp Griffith B	R. L. Polk & Co.
	Griffiths Ralph	R. L. Polk & Co.
	Hines P E Mrs	R. L. Polk & Co.
	Hulshizer L P Maddox S H	R. L. Polk & Co.
	Noble Dixie	R. L. Polk & Co.
	PWedwick Arth	R. L. Polk & Co.
1939	ALampson A L tourist camp	Los Angeles Directory Co.
1935	Lamnpson A I touris Jt c Mp	Los Angeles Directory Co.
	Dargan T	Los Angeles Directory Co.

## FINDINGS

<u>Year</u>	<u>Uses</u>	<u>Source</u>
1935	Noble J W	Los Angeles Directory Co.
1931	Fleming E F o	Los Angeles Directory Co.

### 4145 ELM AVE

<u>Year</u>	<u>Uses</u>	<u>Source</u>
2015	MADISON JONES	Cole Information Services
	JAMES WHITCOMB	Cole Information Services
2009	JIMMY JACKSON	Cole Information Services
	JAMES WHITCOMB	Cole Information Services
2006	JACKSON Jim	Haines Company, Inc.
	WHITCOMB Jas	Haines Company, Inc.
2004	JIM JACKSON	Cole Information Services
	JAMES WHITCOMB	Cole Information Services
2000	WOOD Wayne N	Haines
	WHITCOMB Jas	Haines
	JACKSON Jim	Haines
1999	JIMMY JACKSON	Cole Information Services
	JAMES WHITCOMB	Cole Information Services
1994	WHITCOMB, JAMES	Cole Information Services
	WOOD, WAYNE N	Cole Information Services
	JACKSON, JIM	Cole Information Services
1991	Jackson Jim	Pacific Bell
1985	Jackson Jim	Pacific Bell
1980	Jackson Jim	Pacific Telephone
1975	Jackson Jim	Pacific Telephone
1969	MOREHART MALCOMB B JR	Pacific Telephone
	WHITCOMB JAMES	Pacific Telephone
	DEXTER PETER	Pacific Telephone
1963	c Rudall John G	Pacific Telephone
	a Eckward Arden	Pacific Telephone
	b Chamberlain Jackie G	Pacific Telephone
1957	Kelly Mary L ga	Pacific Telephone
	Yanders Jerry	Pacific Telephone
	Chamberlain Jackie ga	Pacific Telephone

### 4146 ELM AVE

<u>Year</u>	<u>Uses</u>	<u>Source</u>
2015	DAWN MCCONNELL	Cole Information Services
	GREGORY BEATTY	Cole Information Services

## FINDINGS

<u>Year</u>	<u>Uses</u>	<u>Source</u>	
2015	JAMES HUGGINS	Cole Information Services	
	CAROL LARSON	Cole Information Services	
	JOMAR ELPUSAN	Cole Information Services	
	VICTOR ROBERTSON	Cole Information Services	
	DENISE WILLIAMS	Cole Information Services	
	MARYBEL HARRINGTON	Cole Information Services	
	ALICE CAMPBELL	Cole Information Services	
2009	JOMAR ELPUSAN	Cole Information Services	
	GREGORY BEATTY	Cole Information Services	
	HEATHER PIESCER	Cole Information Services	
	ANGELA AGUILLARD	Cole Information Services	
	DAWN MCCONNELL	Cole Information Services	
	ALICE CAMPBELL	Cole Information Services	
	VICTOR ROBERTSON	Cole Information Services	
2006	LISSA HERRERA	Cole Information Services	
	GATES Darren	Haines Company, Inc.	
	MCCONNELL Dawn	Haines Company, Inc.	
	OBINWANNE Kennedy	Haines Company, Inc.	
	PEYTON Malthe w	Haines Company, Inc.	
	o BEATTY Gregory	Haines Company, Inc.	
	CABRERA Josefina	Haines Company, Inc.	
	CAMPBELL Alice	Haines Company, Inc.	
	DECASTRO Evangeline	Haines Company, Inc.	
	EDWARDS Damon	Haines Company, Inc.	
	ELPUSAN Jomar	Haines Company, Inc.	
	2004	EVANGELINE DECASTRO	Cole Information Services
		D EDWARDS	Cole Information Services
GREGORY BEATTY		Cole Information Services	
JOSEFINA CABRERA		Cole Information Services	
JAMES BUCHANAN		Cole Information Services	
COLYNDA WILLIAMS		Cole Information Services	
VICTOR ROBERTSON		Cole Information Services	
ALICE CAMPBELL		Cole Information Services	
KENNEDY OBINWANNE		Cole Information Services	
JOMAR ELPUSAN		Cole Information Services	
DAWN MCCONNELL	Cole Information Services		

## FINDINGS

<u>Year</u>	<u>Uses</u>	<u>Source</u>
2000	ROBERTSON Victor	Haines
	ELM AV 90807 CONT	Haines
1999	ANGELA AGUILLARD	Cole Information Services
	J CABRERA	Cole Information Services
	LISSA HERRERA	Cole Information Services
	GREGORY BEATTY	Cole Information Services
	ALICE CAMPBELL	Cole Information Services
	JOMAR ELPUSAN	Cole Information Services
	DAWN MCCONNELL	Cole Information Services
	VICTOR ROBERTSON	Cole Information Services
	HEATHER PIESCER	Cole Information Services
1991	Barnard Michael	Pacific Bell
	Gordon L	Pacific Bell
	Mc Kibbin B	Pacific Bell
	Ryan Danl K	Pacific Bell
	Westhoff Paul G	Pacific Bell
1985	Ryan Danl K	Pacific Bell
	Thompson Philip	Pacific Bell
	Wicklund Kathi	Pacific Bell
	Zepeda Juan	Pacific Bell
1980	Baccich G Michael III	Pacific Telephone
	Sullivan John	Pacific Telephone
	Woods H & T	Pacific Telephone
1975	Cristiano Nino	Pacific Telephone
1969	MILES MARY	Pacific Telephone
	BARR A M	Pacific Telephone
	PORTZ HELEN MRS	Pacific Telephone
	CONNER JERRY	Pacific Telephone
	NO RETURN	Pacific Telephone
1963	Garretson Lucille M Mrs G	Pacific Telephone
	a Miles May Mrs G	Pacific Telephone
	b Luce Cheri	Pacific Telephone
	c Scoville Bea Mrs G	Pacific Telephone
	d Fisk Rex G	Pacific Telephone
	1/2 Vacant	Pacific Telephone
1957	Garreston Ralph G ga	Pacific Telephone
	k Vacant	Pacific Telephone
	a Miles May Mrs ga	Pacific Telephone

## FINDINGS

<u>Year</u>	<u>Uses</u>	<u>Source</u>
1957	b Waller Glynn ga	Pacific Telephone
	c Mc Ginnis Verne	Pacific Telephone
1952	Fernandez Philip	Los Angeles Directory Co.
	Gill Patricia Mrs	Los Angeles Directory Co.
	Haagensen Thelma Mrs	Los Angeles Directory Co.
	Kursawe C A	Los Angeles Directory Co.
	Lazaer David Miles Lucille M Mrs	Los Angeles Directory Co.
	Noblet T R	Los Angeles Directory Co.
1948	Capmar Prank	Los Angeles Directory Co.
	Rdies CMrs	Los Angeles Directory Co.
1944	Clarke C H	R. L. Polk & Co.
1939	Dawson FA	Los Angeles Directory Co.
	a Marcoux Adeline Mrs	Los Angeles Directory Co.
	b Powers N A Mrs	Los Angeles Directory Co.
	c Laurence E C Mrs	Los Angeles Directory Co.

### 4148 ELM AVE

<u>Year</u>	<u>Uses</u>	<u>Source</u>
1931	Walmer G E	Los Angeles Directory Co.

### 4149 ELM AVE

<u>Year</u>	<u>Uses</u>	<u>Source</u>
2015	REONNA CULLENS	Cole Information Services
	KATHIE CHHANN	Cole Information Services
	CARLOS SANCHEZ	Cole Information Services
	MARGO BRANSTETTER	Cole Information Services
2009	JUAN BENAVIDEZ	Cole Information Services
2006	No Current Listing	Haines Company, Inc.
2004	ERIC CHARLTON	Cole Information Services
2000	SUGIYAMA Richard	Haines
1999	OCCUPANT UNKNOWN	Cole Information Services
	JUAN BENAVIDEZ	Cole Information Services
1985	Suh Bok Chul	Pacific Bell
1980	Suh Bok Chul	Pacific Telephone
1969	CEARLAY JAMES L	Pacific Telephone
1963	Davis Eddie G	Pacific Telephone
1957	Shaffer Irene Mrs	Pacific Telephone
1952	Beck C F	Los Angeles Directory Co.



## FINDINGS

### 4151 ELM AVE

<u>Year</u>	<u>Uses</u>	<u>Source</u>
2015	GEORGE TUDOR	Cole Information Services
2009	YAUN HAS	Cole Information Services
2006	No Current Listing	Haines Company, Inc.
2004	ANTHONY REZENDEZ	Cole Information Services
2000	XXXX	Haines
1999	YAUN HAS	Cole Information Services
	OCCUPANT UNKNOWN	Cole Information Services
1980	Samson M	Pacific Telephone
	Gale Ken	Pacific Telephone
1969	HILL AARON	Pacific Telephone
1963	Vacant	Pacific Telephone
1957	Metz Wm A	Pacific Telephone

### 4153 ELM AVE

<u>Year</u>	<u>Uses</u>	<u>Source</u>
2015	JEREL KENGSENG	Cole Information Services
2009	RAQUEL AREOLA	Cole Information Services
2006	EREOLA Raquel	Haines Company, Inc.
2004	OCCUPANT UNKNOWN	Cole Information Services
2000	CAFFREY Mike	Haines
1999	RAQUEL AREOLA	Cole Information Services
	MIKE CAFFREY	Cole Information Services
1994	FUENTES, SYLVIA	Cole Information Services
1991	Barrera Mary Jane & Eduardo	Pacific Bell
1975	Davis C R	Pacific Telephone
1969	FRASER GORDON E	Pacific Telephone
1963	Smith Elmer J G	Pacific Telephone
1957	Welborne Russell K ga	Pacific Telephone

### LONG BEACH BLVD

#### 4000 LONG BEACH BLVD

<u>Year</u>	<u>Uses</u>	<u>Source</u>
2006	BUILDING 1ST CALL REGISTRY	Haines Company, Inc.
	1ST FINANCIAL	Haines Company, Inc.
	SERVICES INC ACCENTHOME	Haines Company, Inc.
	CARE ACCESSHOME	Haines Company, Inc.
	CARE ACE HOME HEALTH	Haines Company, Inc.

## FINDINGS

<u>Year</u>	<u>Uses</u>	<u>Source</u>
2006	ADVERTAILER	Haines Company, Inc.
	SYSTEMS	Haines Company, Inc.
	AHART KEN JATTY 562 98 B 1665	Haines Company, Inc.
	AMERICA CARE NET	Haines Company, Inc.
	ASIAN AMERICAN	Haines Company, Inc.
	AUTOMTD	Haines Company, Inc.
	Bus INESS	Haines Company, Inc.
	SOLUTIONS INC + BENSTAR	Haines Company, Inc.
	PROFESSIONAL	Haines Company, Inc.
	STAFFING BIXBY KNLLS	Haines Company, Inc.
	BOOKKEEPING BROWN PHYLLIS	Haines Company, Inc.
	ATTORNEY AT LAW CENTURY 21 REAL	Haines Company, Inc.
	ESTATE CONSMRCDT	Haines Company, Inc.
	COUNSLNGSERV COUNTRYSIDE	Haines Company, Inc.
	MORTGAGE DEATHERAGE	Haines Company, Inc.
	ATTORNEY AT LAW DONMITCHELL&	Haines Company, Inc.
	ASSOCIATES EMMANUELLE	Haines Company, Inc.
	MORTGAGE EMPOWERMENT	Haines Company, Inc.
	GROUP INC THE ERNST& HAAS	Haines Company, Inc.
	ESQUIRE REALTY	Haines Company, Inc.
	EYEDESIGN	Haines Company, Inc.
	FALLBROOK	Haines Company, Inc.
	MORTGAGE CORP	Haines Company, Inc.
	FOOTHILL	Haines Company, Inc.
	REHABILITATION FRUITION	Haines Company, Inc.
	FINANCIAL GALA	Haines Company, Inc.
	ENTERTAINMENT	Haines Company, Inc.
	INC GRIFFITH SUE PSY	Haines Company, Inc.
	MFCC HAASELAINE	Haines Company, Inc.
	HOBBS REALTY	Haines Company, Inc.
	AND INVESTMENT INTEGRITY	Haines Company, Inc.
	Bus INESS	Haines Company, Inc.
	SOLUTION INTEGRITY REAL	Haines Company, Inc.
	ESTSTE&FINANCE INTL LOGISTICS	Haines Company, Inc.
	KENYAN ASCTN	Haines Company, Inc.
	EMER FUND KNOXJEANNE&	Haines Company, Inc.
	PSYCOTHERAPY LACH OF CHRIST	Haines Company, Inc.
	SOUTH REGION LAW OFFICE OF	Haines Company, Inc.

## FINDINGS

<u>Year</u>	<u>Uses</u>	<u>Source</u>
2006	DEATHERAGE LAWSONS	Haines Company, Inc.
	AUTOMATED BUS	Haines Company, Inc.
	SLTNS MEDIA MORTGAGE	Haines Company, Inc.
	METRO MYRIAD	Haines Company, Inc.
	HOME LOANS MGA &ASSOCIATES	Haines Company, Inc.
	MILLENNIUM REAL	Haines Company, Inc.
	ESTATE&FNCL MYRIADS FUNDING	Haines Company, Inc.
	CORP PAMCOR	Haines Company, Inc.
	PAMCOR INC	Haines Company, Inc.
	POSITIVE VISIONS	Haines Company, Inc.
	SERVICE CNTR PRINCIPAL	Haines Company, Inc.
	PLANNING SERVICE	Haines Company, Inc.
	INC REAL ESTATES BY	Haines Company, Inc.
	GRAVES&ASSOCT RENEW	Haines Company, Inc.
	INTERGRATED	Haines Company, Inc.
	PRGRM 2 INC RENTALSMTN	Haines Company, Inc.
	SOFTWARE SHARI MARIA H	Haines Company, Inc.
	HR TRVL NOTRY SHORELINE REAL	Haines Company, Inc.
	ESTATE&FNCL SHROTMAN P FNCL	Haines Company, Inc.
	PLN SMH	Haines Company, Inc.
	COMMUNICATIONS STAR CARE HOME	Haines Company, Inc.
	HEALTH INC STARGATE	Haines Company, Inc.
	DEVELOPMENT	Haines Company, Inc.
	CORP SUTTONWILEYO	Haines Company, Inc.
	PHD TESTED BY FIRE	Haines Company, Inc.
	THRIVENT FNCL	Haines Company, Inc.
	FOR LUTHERANS TRAVELPLACETHE	Haines Company, Inc.
WALL STREET	Haines Company, Inc.	
HOLDINGS WALLSTREET	Haines Company, Inc.	
HOLDINGS LLC WOODWARD	Haines Company, Inc.	
ADRIAN ATTY	Haines Company, Inc.	
1991	Ainbinder & Blatt Inc attys	Pacific Bell
	Approved Vocational Evaluators	Pacific Bell
	Bixby Knolls Bookkeeping	Pacific Bell
	D P Nicoli Inc	Pacific Bell
	Diatec Polymers	Pacific Bell
	Faille Wendell W A Professional Law Corp	Pacific Bell
	Farwest Advertising	Pacific Bell

## FINDINGS

<u>Year</u>	<u>Uses</u>	<u>Source</u>	
1991	FARWEST SAVINGS	Pacific Bell	
	Fidelity Financial	Pacific Bell	
	Financial Recruiters	Pacific Bell	
	Grayson Martin L atty	Pacific Bell	
	Hatten Teresa A Certified Public Accountant	Pacific Bell	
	Kano Design Group	Pacific Bell	
	Langston Financial Group	Pacific Bell	
	Liddi Diane P CPA	Pacific Bell	
	Lindseys Janitorial Service	Pacific Bell	
	Principal Planning Service	Pacific Bell	
	Sevarg Financial Services And Investments	Pacific Bell	
	Sevedge L Long Beach	Pacific Bell	
	Shrotman Phillip Q	Pacific Bell	
	SHORTMAN PHILLIP Q FINANCIAL PLANNING	Pacific Bell	
	South Coast Title Co	Pacific Bell	
	T & T INSURANCE AGENCY	Pacific Bell	
	Wall Street Realty	Pacific Bell	
	Williams & Ribb	Pacific Bell	
	1985	HISAKOS MASSAGE	Pacific Bell
		LONG BEACH ATHLETIC CLUB	Pacific Bell
Hisakos Massage		Pacific Bell	
Long Beach Athletic Club		Pacific Bell	
1980	HISAKOS MASSAGE	Pacific Telephone	
	LONG BEACH ATHLETIC CLUB	Pacific Telephone	
	Hisakos Massage	Pacific Telephone	
	Long Beach Athletic Club	Pacific Telephone	
1975	LONG BEACH ATHLETIC CLUB	Pacific Telephone	
	Long Beach Athletic Club	Pacific Telephone	

### 4001 LONG BEACH BLVD

<u>Year</u>	<u>Uses</u>	<u>Source</u>
2015	FOR THE CHILD	Cole Information Services
2009	FOR THE CHILD	Cole Information Services
2006	FOR THE CHILD	Haines Company, Inc.
2004	NMS	Cole Information Services
1999	FOR THE CHILD	Cole Information Services
1991	Long Beach	Pacific Bell

## FINDINGS

<u>Year</u>	<u>Uses</u>	<u>Source</u>
1957	Durham Realty ga	Pacific Telephone

### 4004 LONG BEACH BLVD

<u>Year</u>	<u>Uses</u>	<u>Source</u>
1963	Metro Realty Co G	Pacific Telephone
	Metro ins Agcy G	Pacific Telephone
1957	Metro Ins Co ga	Pacific Telephone
	Metro Realty Co ga	Pacific Telephone

### 4005 LONG BEACH BLVD

<u>Year</u>	<u>Uses</u>	<u>Source</u>
1985	KALTY & SALIOS SALES	Pacific Bell
	Kalty & Salios Sales	Pacific Bell
1980	Three D Department Inc	Pacific Telephone
1975	KELLEY BLUE BOOK	Pacific Telephone
	KELLEY BLUE BOOK	Pacific Telephone
1971	PACIFIC MUTUAL LIFE INSURANCE COMPANY Agencies Corona Del Mar Thompson Agency	Pacific Telephone
	Long Beach Puchalski Agency	Pacific Telephone
1969	PACIFIC MUTUAL LIFE INSURANCE CO	Pacific Telephone
	BAUM & HUBBARD INSURANCE	Pacific Telephone
1967	Long Beach Daisey Agency	Pacific Telephone
	PACIFIC MUTUAL LIFE INSURANCE COMPANY Agencies	Pacific Telephone
1963	Baum & Hubbard Insurance	Pacific Telephone
	Pac Mut Life Ins Co GA	Pacific Telephone
1962	PACIFIC MUTUAL LIFE INSURANCE CO Home Ofc	Pacific Telephone
	Hawkins Walter J Genl Agcy	Pacific Telephone
1957	Boone Danl M ins ga	Pacific Telephone
1952	Smith F S	Los Angeles Directory Co.

### 4008 LONG BEACH BLVD

<u>Year</u>	<u>Uses</u>	<u>Source</u>
2009	DIOSA SALON	Cole Information Services
2004	DIOSA THE SALON INC	Cole Information Services
1975	AMERICAN BUSINESS SERVICE	Pacific Telephone
	AMERICAN BUSINESS SERVICE	Pacific Telephone
1969	AMERICAN BUSINESS SERVICE LETTER SHOP	Pacific Telephone

## FINDINGS

<u>Year</u>	<u>Uses</u>	<u>Source</u>
1963	Cal Physicians Serv Blue Shield G	Pacific Telephone
1957	Cal Phys Serv Blue Shield ga	Pacific Telephone

### 4010 LONG BEACH BLVD

<u>Year</u>	<u>Uses</u>	<u>Source</u>
2006	DIOSA THE SALON	Haines Company, Inc.
1991	Advanced Data Systems Inc	Pacific Bell
1990	ADVANCED DATA SYSTEMS INC LONG BEACH	Pacific Bell
1986	ADVANCED DATA SYSTEMS INC LONG BEACH	Pacific Bell
1985	Advanced Data Systems Inc	Pacific Bell
	Christy Jas & Carole	Pacific Bell
	CHRISTY JAS & CAROLE	Pacific Bell
1981	ADVANCED DATA SYSTEMS INC LONG BEACH	Pacific Telephone
1980	ADVANCED DATA SYSTEMS INC	Pacific Telephone
	CHRISTY JAS & CAROLE	Pacific Telephone
	Advanced Data Systems Inc	Pacific Telephone
	Christy Jas & Carole	Pacific Telephone
1975	Tullys Antiques	Pacific Telephone
1969	TULLYS ANTIQUES	Pacific Telephone
	TULLY WM L	Pacific Telephone
1963	Tullys Antiques G	Pacific Telephone
	Tully Wm L	Pacific Telephone
1957	Tullys Antiques ga	Pacific Telephone
	Tully Wm L ga	Pacific Telephone

### 4011 LONG BEACH BLVD

<u>Year</u>	<u>Uses</u>	<u>Source</u>
1985	ADVANCED DATA SYSTEMS INC	Pacific Bell

### 4012 LONG BEACH BLVD

<u>Year</u>	<u>Uses</u>	<u>Source</u>
2004	OCCUPANT UNKNOWN	Cole Information Services

### 4014 LONG BEACH BLVD

<u>Year</u>	<u>Uses</u>	<u>Source</u>
2015	LB MEDICAL CENTER	Cole Information Services
	TAFRESHI JULIAN CHIROPRACTIC INC	Cole Information Services
	LONG BEACH PRIME MEDICAL	Cole Information Services

## FINDINGS

<u>Year</u>	<u>Uses</u>	<u>Source</u>
2015	LBMC	Cole Information Services
2009	SCS ENGINEERS INC	Cole Information Services
	DELPHI FINANCIAL CORP	Cole Information Services
	JULIAN TAFRESHI CHIROPRACTIC	Cole Information Services
	LONG BEACH PRIME MEDICAL GROUP	Cole Information Services
	QUANTUM CHIROPRACTIC	Cole Information Services
	SECURITY TESTING	Cole Information Services
2006	DELPHIFINANCIAL	Haines Company, Inc.
	CORP EXCEL HOME CARE	Haines Company, Inc.
	INC LONG BCH PRIME	Haines Company, Inc.
	MEDICALGROUP TAFRESHI JULIAN	Haines Company, Inc.
	CHIROPRTC INC	Haines Company, Inc.
1999	CHAMP PUBLISHING	Cole Information Services
	SECURITY TESTING	Cole Information Services
	LONG BEACH MONTHLY	Cole Information Services
	CALIFORNIA PROTECTION SERVICES	Cole Information Services
	ROMARITIMA SHIPPING CORPORATION	Cole Information Services
	S C S FIELD SERVICES	Cole Information Services
	GENERAL BUSINESS COMMUNICATION INCORPORATED	Cole Information Services
	LB MONTHLY	Cole Information Services
	CALIFORNIA PROTECTION SERVICES	Cole Information Services
1991	Able Legal Clinic	Pacific Bell
	California Legal Preparation	Pacific Bell
	Chacon Robert Z CPA	Pacific Bell
	In Home Quality Care Inc	Pacific Bell
	Linebarger Telecommunications	Pacific Bell
	Romaritima Shipping Corp	Pacific Bell
	South Pacific Tour Planner	Pacific Bell
	Thomas Cook Australia And New Zealand	Pacific Bell
1985	L H PRINTING	Pacific Bell
	PACIFIC LABOR EXCHANGE	Pacific Bell
	S C S ENGINEERS	Pacific Bell
	L H Printing	Pacific Bell
	Pacific Labor Exchange	Pacific Bell
	Bus Ofc	Pacific Bell
1980	S C S ENGINEERS	Pacific Telephone
1975	A B Dick Co I P O	Pacific Telephone

## FINDINGS

<u>Year</u>	<u>Uses</u>	<u>Source</u>
1975	Carolina Steel & Wire Corp	Pacific Telephone
	Dick A B Co I P O	Pacific Telephone
	ENCYCLOPAEDIA BRITANNICA	Pacific Telephone
	Garr George & Associates CPAs	Pacific Telephone
	Grove Valve & Regulator Co	Pacific Telephone
	Hackensack Cable Corp	Pacific Telephone
	A B DICK CO I P O	Pacific Telephone
	CAROLINA STEEL & WIRE CORP	Pacific Telephone
	DICK A B CO I P O	Pacific Telephone
	ENCYCLOPAEDIA BRITANNICA	Pacific Telephone
	GARR GEORGE & ASSOCIATES CPAS	Pacific Telephone
	GROVE VALVE & REGULATOR CO	Pacific Telephone
	HACKENSACK CABLE CORP	Pacific Telephone
	HARRIS SEMICONDUCTOR	Pacific Telephone
	LUCAS GLEN D ATTY	Pacific Telephone
	Harris Semiconductor	Pacific Telephone
	Irv Cox Enterprises	Pacific Telephone
	Lucas Glen D atty	Pacific Telephone
	Radiation Incorporated Microelectronics Division	Pacific Telephone
	S C S ENGINEERS	Pacific Telephone
	Samuel Chas E atty	Pacific Telephone
	Samuel & Lucas attys	Pacific Telephone
	Sederholm Carl R atty	Pacific Telephone
	Signal Management Inc	Pacific Telephone
	Sales Ofc	Pacific Telephone
1971	Harris Semiconductor	Pacific Telephone
1969	HANKINS BUILDING	Pacific Telephone
	VACANT	Pacific Telephone
	SAMUEL & LUCAS LWYRS	Pacific Telephone
	VACANT	Pacific Telephone
	SEDERHOLM CARL R LWYR	Pacific Telephone
	VACANT	Pacific Telephone
	VACANT	Pacific Telephone
	AUTOMATED MANAGEMENT SYSTEMS DATA PROCESSING	Pacific Telephone
	VACANT	Pacific Telephone
	A E A EMPPLYMENT AGENCY	Pacific Telephone
	VACANT	Pacific Telephone



## FINDINGS

<u>Year</u>	<u>Uses</u>	<u>Source</u>
1969	VACANT	Pacific Telephone
	HANKINS LEONARD B LWYR	Pacific Telephone
	MILLS WALLACE V ACCT	Pacific Telephone
	VACANT RM 205 THRU	Pacific Telephone
	GRAYSON EMPLOYEES CREDLT	Pacific Telephone
	UNION SAVINGS & LCAN	Pacific Telephone
	VACANT	Pacific Telephone
	WESTINGHOUSE CREDIT CORP	Pacific Telephone
	GARR GEO ASSOCIATES ACCTS	Pacific Telephone
	STREET CONTINUED	Pacific Telephone
1967	Long Beach Ofc	Pacific Telephone
	WESTINGHOUSE CREDIT CORP	Pacific Telephone
1963	Hankins Building	Pacific Telephone
	Hankins Leonard B	Pacific Telephone
1957	Hankins Tax Serv ga	Pacific Telephone
1952	Royce Realtor	Los Angeles Directory Co.
1944	Royce B S Mrs real est	R. L. Polk & Co.
	Royce D E	R. L. Polk & Co.

### 4015 LONG BEACH BLVD

<u>Year</u>	<u>Uses</u>	<u>Source</u>
1952	Mallett HA	Los Angeles Directory Co.
	Willie May Motel	Los Angeles Directory Co.

### 4017 LONG BEACH BLVD

<u>Year</u>	<u>Uses</u>	<u>Source</u>
2015	JOHN B SCHMOCKER ATTORNEY AT LAW	Cole Information Services
	BEEKS GARY E ATTY	Cole Information Services
	HARMON THOMAS M ATTY	Cole Information Services
	BEEKS MARY SWIFT ATTY	Cole Information Services
2009	MARY SWIFT BEEKS	Cole Information Services
	THOMAS HARMON ATTORNEY	Cole Information Services
	PRATT COLLEEN LAW OFFICES	Cole Information Services
	GARY E BEEKS	Cole Information Services
2006	SCHMOCKERJOHN	Haines Company, Inc.
	HARMONTHOSM	Haines Company, Inc.
	ATTY MENDOZAMARTIN	Haines Company, Inc.
2004	JOHN B SCHMOCKER ATTY AT LAW	Cole Information Services

## FINDINGS

<u>Year</u>	<u>Uses</u>	<u>Source</u>
2004	VITALE LYNDA AAL	Cole Information Services
	THOMAS M HARMON	Cole Information Services
1999	VITALE LYNDA J ATTORNEY AT LAW	Cole Information Services
	SCHMOCKER JOHN B	Cole Information Services
	HARMON THOMAS M ATTORNEY	Cole Information Services
1991	Gutierrez Ezequiel Jr atty	Pacific Bell
	Finley Deborah atty	Pacific Bell
	Harmon Thomas M atty	Pacific Bell
	Holtom Gregory L	Pacific Bell
	Loumeau Kirsten CPA	Pacific Bell
	Loumeau Kirsten Almaas	Pacific Bell
	Schmocker John B atty	Pacific Bell
	Spagnoletti Helen C atty	Pacific Bell
1985	GUTIERREZ EZEQUIEL JR ATTY	Pacific Bell
	HARMON THOMAS M ATTY	Pacific Bell
	SCHMOCKER JOHN B ATTY	Pacific Bell
	SPAGNOLETTI HELEN C ATTY	Pacific Bell
	Spagnoletti Helen C atty	Pacific Bell
	Schmocker John B atty	Pacific Bell
	Holtom Gregory L	Pacific Bell
	Harmon Thomas M atty	Pacific Bell
1980	Gutierrez Ezequiel Jr atty	Pacific Bell
	FORT JOHN L ATTY	Pacific Telephone
	Williams John S atty	Pacific Telephone
	Harmon Thomas M atty	Pacific Telephone
1975	Fort John L atty	Pacific Telephone
	GERHOLD SHELLY LCSW	Pacific Telephone
	LAKE GERALD E MD	Pacific Telephone
	Lake Gerald E MD	Pacific Telephone
1969	Gerhold Shelly LCSW	Pacific Telephone
	VACANT	Pacific Telephone
	1963	Welch Kenneth D real est G
1963	Dempsey Merle H ins G	Pacific Telephone
	1957	Welch Kenneth D real est ga

### 4020 LONG BEACH BLVD

<u>Year</u>	<u>Uses</u>	<u>Source</u>
2006	FLEX A BEDINC	Haines Company, Inc.
	MILESTONE	Haines Company, Inc.

## FINDINGS

<u>Year</u>	<u>Uses</u>	<u>Source</u>
2006	HOSPICE	Haines Company, Inc.
1991	Haltun Golf Travel	Pacific Bell
	Guard Systems Inc	Pacific Bell
	Flex A Bed Inc	Pacific Bell
1990	ITT FINANCIAL SERVICES LONG BEACH OFC LONG BEACH	Pacific Bell
1985	AETNA LIFE & CASUALTY	Pacific Bell
	Long Beach	Pacific Bell
	AETNA FINANCE CO	Pacific Bell
1980	Blueprint Place The	Pacific Telephone
	BLUEPRINT PLACE THE	Pacific Telephone
1975	GUS S CAFE	Pacific Telephone
	Guss Cafe	Pacific Telephone
1969	GUSS CAFE	Pacific Telephone
1963	Guss Cafe G	Pacific Telephone
1957	Pegs Cafe ga	Pacific Telephone
1952	Bobbies Dairy Lunch	Los Angeles Directory Co.
1944	Mountain View Dairies Inc	R. L. Polk & Co.
1939	Mountain View Dairies Inc	Los Angeles Directory Co.
	LGillet H F restr	Los Angeles Directory Co.
1935	Mountain View Dairies Inc	Los Angeles Directory Co.
	Wagner Mary Mrs confy	Los Angeles Directory Co.
1931	Mosuntain View Dairies Inc	Los Angeles Directory Co.

### 4024 LONG BEACH BLVD

<u>Year</u>	<u>Uses</u>	<u>Source</u>
2006	AVILAY	Haines Company, Inc.
	BARAJAS Maria	Haines Company, Inc.
1985	Bell Ship Supply Co	Pacific Bell
	Mattern Saml III	Pacific Bell
	Pro Maintenance	Pacific Bell
	BELL SHIP SUPPLY CO	Pacific Bell
	MATTERN SAML III	Pacific Bell
	PRO MAINTENANCE	Pacific Bell
	TIMESAVER RENTALS	Pacific Bell
1980	A B I	Pacific Telephone
	Action Business Investments	Pacific Telephone
	ABI	Pacific Telephone
	ACTION BUSINESS INVESTMENTS	Pacific Telephone

## FINDINGS

<u>Year</u>	<u>Uses</u>	<u>Source</u>
1975	FROMBACH JOHN	Pacific Telephone
	OLIVA CARLOS	Pacific Telephone
	Frombach John	Pacific Telephone
	Oliva Carlos	Pacific Telephone
1969	MARK APARTMENTS	Pacific Telephone
	OBER HARRY	Pacific Telephone
	FLOREN E M	Pacific Telephone
	MUNZO MANUEL	Pacific Telephone
	TAYLOR CLAYTON	Pacific Telephone
	PROWS THOS	Pacific Telephone
	DUAIDE LILY	Pacific Telephone
	HORN RICHD	Pacific Telephone
	VACANT	Pacific Telephone
	1963	Mark Apartments
Krug Mildred S Mrs G		Pacific Telephone
Bugarin Mauro		Pacific Telephone
Folds Thos		Pacific Telephone
North Evelyn R G		Pacific Telephone
Dennis Jas B		Pacific Telephone
Heiser Marjorie		Pacific Telephone
Vacant		Pacific Telephone
Rose Wm A		Pacific Telephone
1957		Krug Mildred S Mrs ga
	Schuett Geo R	Pacific Telephone
	Parcel Thos W ga	Pacific Telephone
	Korth Evelyn ga	Pacific Telephone
	Dennis Jas	Pacific Telephone
	Mc Cracken Arth ga	Pacific Telephone
	Saxby John HI ga	Pacific Telephone
	Blair Clinton C ga	Pacific Telephone
	Marker Apartments	Pacific Telephone
1952	Krug E P apts	Los Angeles Directory Co.
	Kuhn Eug	Los Angeles Directory Co.
	Gianetto Joe	Los Angeles Directory Co.
	Gogle L H	Los Angeles Directory Co.
	Hines Otto	Los Angeles Directory Co.
	Paine W I	Los Angeles Directory Co.
	Williams Jack	Los Angeles Directory Co.

## FINDINGS

### 4028 LONG BEACH BLVD

<u>Year</u>	<u>Uses</u>	<u>Source</u>
2006	STUART FRED E	Haines Company, Inc.
	DDS USROYALINC	Haines Company, Inc.
	DUNN FAMILY	Haines Company, Inc.
	CHIROPRACTIC DUNN PAMELA DC	Haines Company, Inc.
	EVANS JOHN K DDS	Haines Company, Inc.
	STUART FRED E	Haines Company, Inc.
1991	Evans John K DDS	Pacific Bell
1939	Vacant	Los Angeles Directory Co.
1935	De Vorak A F gro	Los Angeles Directory Co.
	Bruns H J meats	Los Angeles Directory Co.
1931	De Vorak A F gro	Los Angeles Directory Co.
	Burns H J meats	Los Angeles Directory Co.

### 4030 LONG BEACH BLVD

<u>Year</u>	<u>Uses</u>	<u>Source</u>
1985	MAC S LIQUOR & DELICATESSEN	Pacific Bell
	Macs Liquor & Delicatessen	Pacific Bell
1980	Macs Liquor & Delicatessen	Pacific Telephone
	MAC S LIQUOR & DELICATESSEN	Pacific Telephone
1975	MAC S LIQUOR & DELICATESSEN	Pacific Telephone
	MACS LIQUOR & DELICATESSEN	Pacific Telephone
1969	MACS LIQUOR	Pacific Telephone
1963	Macs Liquor G	Pacific Telephone
1957	Silver Spur liquors ga	Pacific Telephone
1952	Kline Bros Liquors	Los Angeles Directory Co.
1944	Robitaille Edgar liquors	R. L. Polk & Co.

### 4034 LONG BEACH BLVD

<u>Year</u>	<u>Uses</u>	<u>Source</u>
2006	CARLTON MOTEL	Haines Company, Inc.
	PATELJashu	Haines Company, Inc.
1991	Carlton Motel motls	Pacific Bell
1985	Carlton Motel motls	Pacific Bell
	CARLTON MOTEL MOTTS	Pacific Bell
1980	CARLTON MOTEL MOTLS	Pacific Telephone
	Carlton Motel motls	Pacific Telephone
1975	CARLTON MOTEL	Pacific Telephone
	Carlton Motel	Pacific Telephone

## FINDINGS

<u>Year</u>	<u>Uses</u>	<u>Source</u>
1969	CARLTON MOTEL	Pacific Telephone
	CUNNINGHAM EVELYN	Pacific Telephone
1963	Overley Harry E s	Pacific Telephone
	Carlton Motel G	Pacific Telephone
1957	Dunavant Horace IIH ga	Pacific Telephone
	Carlton Motel ga	Pacific Telephone
1952	Carlton Motel Sterling Marion	Los Angeles Directory Co.

### 4040 LONG BEACH BLVD

<u>Year</u>	<u>Uses</u>	<u>Source</u>
1975	Vessells V	Pacific Telephone
1969	SHORT MICHL D	Pacific Telephone
1963	Vacant	Pacific Telephone
1957	Vosper Jessie G ga	Pacific Telephone
1952	Vosper S C	Los Angeles Directory Co.
1944	Vosper S C real eat	R. L. Polk & Co.
1939	OQVosper S C real est	Los Angeles Directory Co.
1935	Vosper S W piano tuner	Los Angeles Directory Co.
	Vosper Margt Mrs o	Los Angeles Directory Co.
	Vosper S W real est	Los Angeles Directory Co.
1931	Vosper S C real est oj	Los Angeles Directory Co.
	Vosper S W plane tuner	Los Angeles Directory Co.

### 4045 LONG BEACH BLVD

<u>Year</u>	<u>Uses</u>	<u>Source</u>
2015	BIXBY KNOLLS MOTEL	Cole Information Services
2009	BIXBY KNOLLS MOTEL	Cole Information Services
2004	BIXBY KNOLLS MOTEL	Cole Information Services
1999	BIXBY KNOLLS MOTEL	Cole Information Services
1991	Bixby Knolls Motel	Pacific Bell
1985	Bixby Knolls Motel	Pacific Bell
	BIXBY KNOLLS MOTEL	Pacific Bell
1980	Bixby Knolls Motel	Pacific Telephone
	BIXBY KNOLLS MOTEL	Pacific Telephone
1975	BIXBY KNOLLS MOTEL	Pacific Telephone
	Bixby Knolls Motel	Pacific Telephone
1969	BIXBY KNOLLS MOTEL	Pacific Telephone
	EGGLESTON EVELYN	Pacific Telephone
1963	Muellers Motel G	Pacific Telephone

## FINDINGS

<u>Year</u>	<u>Uses</u>	<u>Source</u>
1957	Mallett Hugo A ga	Pacific Telephone
	Willie May Motel ga	Pacific Telephone

### 4047 LONG BEACH BLVD

<u>Year</u>	<u>Uses</u>	<u>Source</u>
2006	DUNNJBRENTCO	Haines Company, Inc.
	INC FIRST STAR	Haines Company, Inc.
	MORTGAGE GENUSGROUP	Haines Company, Inc.
	RISK TREATMENT	Haines Company, Inc.
	SERVICES TS INC	Haines Company, Inc.
	WALLACE	Haines Company, Inc.
	ALEXANDER ATTY	Haines Company, Inc.
1991	Apostle James A atty	Pacific Bell
	Boise Cascade Corp	Pacific Bell
	Cree & Prineas attys	Pacific Bell
	Prineas Zachary T atty	Pacific Bell
	Ofc	Pacific Bell
	Teclo Corp The	Pacific Bell
	Waestman Robt R atty	Pacific Bell
	Ofc	Pacific Bell
	WALLACE DONALD C JR atty	Pacific Bell
1985	Prineas Zachary T atty	Pacific Bell
	Ofc	Pacific Bell
	Teclo Corp The	Pacific Bell
	Waestman Robt R atty	Pacific Bell
	Ofc	Pacific Bell
	WALLACE & DEATHERAGE attys	Pacific Bell
	Wallace Donald C Jr atty	Pacific Bell
	APOSTLE JAMES A ATTY	Pacific Bell
	CREE & PRINEAS ATTYS	Pacific Bell
	DEATHERAGE DALE B ATTY	Pacific Bell
	DEATHERAGE MARION ATTY	Pacific Bell
	FARRIS ELSIE M ATTY	Pacific Bell
	PRINEAS ZACHARY T ATTY	Pacific Bell
	SHELTON HOWARD W ATTY	Pacific Bell
	TECLO CORP THE	Pacific Bell
	WAESTMAN ROBT R ATTY	Pacific Bell
	WALLACE ALEXANDER W ATTY	Pacific Bell
	WALLACE & DEATHERAGE ATTYS	Pacific Bell

## FINDINGS

<u>Year</u>	<u>Uses</u>	<u>Source</u>
1985	WALLACE DONALD C JR ATTY	Pacific Bell
	Apostle James A atty	Pacific Bell
	Cree & Prineas attys	Pacific Bell
	Deatherage Dale B atty	Pacific Bell
	Deatherage Marion atty	Pacific Bell
	Farris Elsie M atty	Pacific Bell
1980	Ofc	Pacific Telephone
	Deatherage Dale B atty	Pacific Telephone
	Farris Elsie M atty	Pacific Telephone
	Lynn Cheryl atty	Pacific Telephone
	Prineas Zachary T atty	Pacific Telephone
	Ofc	Pacific Telephone
	Teclo Corp The	Pacific Telephone
	Bus	Pacific Telephone
	Wallace Alexander W atty	Pacific Telephone
	Wallace & Deatherage attys	Pacific Telephone
	Ofc	Pacific Telephone
	CREE WILLIAM H JR ATTY	Pacific Telephone
	DEATHERAGE DALE B ATTY	Pacific Telephone
	FARRIS ELSIE M ATTY	Pacific Telephone
	1975	BROWN MARIE CAWYER ATTY
CAWYER MARIE ATTY	Pacific Telephone	
CLOCK HENRY H ATTY	Pacific Telephone	
CLOCK JOHN G ATTY	Pacific Telephone	
CREE WILLIAM H JR ATTY	Pacific Telephone	
Brown Marie Cawyer atty	Pacific Telephone	
Cawyer Marie atty	Pacific Telephone	
Clock Henry H atty	Pacific Telephone	
Clock John G atty	Pacific Telephone	
Ofc	Pacific Telephone	
Teclo Corp The	Pacific Telephone	
Bus	Pacific Telephone	
Bus	Pacific Telephone	
1969	BROOKS JOHN W LWYR	Pacific Telephone
	CLOCK WAESTMAN E CLOCK LWYRS	Pacific Telephone
	CREE WM H JR LWYR	Pacific Telephone
	LONG EUG J LWYR	Pacific Telephone
1963	Brooks John W Iwyr G	Pacific Telephone



## FINDINGS

<u>Year</u>	<u>Uses</u>	<u>Source</u>
1963	Clock Waestman & Clock lwyr G	Pacific Telephone
	Cree Wm H jr lwyr G	Pacific Telephone
1957	Clock Waestman	Pacific Telephone
	Clock lwyr ga	Pacific Telephone
	Sheridan Edw W lwyr ga	Pacific Telephone
	Randolph pi inter	Pacific Telephone
	sects	Pacific Telephone

### 4051 LONG BEACH BLVD

<u>Year</u>	<u>Uses</u>	<u>Source</u>
1952	Waites Chevron Station gas sta	Los Angeles Directory Co.
	Waite Tom	Los Angeles Directory Co.

### 4065 LONG BEACH BLVD

<u>Year</u>	<u>Uses</u>	<u>Source</u>
1971	Vines Leasing Corp	Pacific Telephone
1969	VINES LEASING CORPORATION AUTOMOBILE LEASING	Pacific Telephone

### 4067 LONG BEACH BLVD

<u>Year</u>	<u>Uses</u>	<u>Source</u>
2006	LANE& ASSOCIATES MORIN CLEMENTW	Haines Company, Inc. Haines Company, Inc.
1995	MORIN CLEMENT W	Pacific Bell
1991	Morin Clement W	Pacific Bell
1985	Adams Harold O Law Offices	Pacific Bell
	Lanuti W Vito atty	Pacific Bell
	Morin Clement W	Pacific Bell
	LANUTI W VITO ATTY	Pacific Bell
	MORIN CLEMENT W	Pacific Bell
	ADAMS HAROLD O LAW OFFICES	Pacific Bell
1980	Adams Harold O atty	Pacific Telephone
	Adams Harold O Law Offices	Pacific Telephone
	Kinsey Janet L atty	Pacific Telephone
	Morin Clement W	Pacific Telephone
	ADAMS HAROLD O ATTY	Pacific Telephone
	ADAMS HAROLD O LAW OFFICES	Pacific Telephone
	MORIN CLEMENT W	Pacific Telephone
1975	American Vocational Schools	Pacific Telephone
	AMERICAN VOCATIONAL SCHOOLS	Pacific Telephone

## FINDINGS

<u>Year</u>	<u>Uses</u>	<u>Source</u>
1969	SYSTEMS INC DATA PROCESSING EQUIPT SLS OFC	Pacific Telephone
	DURA DIVISION INTERCONTINENTAL	Pacific Telephone
1963	Associates The finance co G	Pacific Telephone
1962	Associates Discount Corp	Pacific Telephone
	Associates Loan Co	Pacific Telephone

### 4070 LONG BEACH BLVD

<u>Year</u>	<u>Uses</u>	<u>Source</u>
1985	Gordon E Ted	Pacific Bell

### 4085 LONG BEACH BLVD

<u>Year</u>	<u>Uses</u>	<u>Source</u>
2006	GOHARI STEVE LAW OFFICES	Haines Company, Inc. Haines Company, Inc.
1991	SZCZEPANIAK WM E MOORE FRANK M atty	Pacific Bell Pacific Bell
1985	SZCZEP ANIAK WM E MOORE FRANK M atty Cordero Mario Law Office Of atty SZCZEPANIAK WM E MOORE FRANK M ATTY CORDERO MARIO LAW OFFICE OF ATTY	Pacific Bell Pacific Bell Pacific Bell Pacific Bell Pacific Bell Pacific Bell
1980	MOORE FRANK M ATTY BYRNES KEVIN M SZCZEPANIAK WM E MOORE FRANK M atty Elliott Nasim Naick atty Byrnes Kevin M	Pacific Telephone Pacific Telephone Pacific Telephone Pacific Telephone Pacific Telephone Pacific Telephone
1975	Veganese Theodore P atty Veganese & Ortega Ortega Reuben A atty Moore Frank M atty Miller Walter atty Lilley J Dan atty Elliott Nasim Naick atty ORTEGA REUBEN A ATTY MOORE FRANK M ATTY MILLER WALTER ATTY	Pacific Telephone Pacific Telephone Pacific Telephone Pacific Telephone Pacific Telephone Pacific Telephone Pacific Telephone Pacific Telephone Pacific Telephone Pacific Telephone

## FINDINGS

<u>Year</u>	<u>Uses</u>	<u>Source</u>
1975	LILLEY J DAN ATTY	Pacific Telephone
1969	MOORE FRANK N LWYR	Pacific Telephone

### 4087 LONG BEACH BLVD

<u>Year</u>	<u>Uses</u>	<u>Source</u>
2006	STATE FARM INS AGENCY INSURANCE COMPANIES YANCJEFFS	Haines Company, Inc. Haines Company, Inc. Haines Company, Inc. Haines Company, Inc.
1991	Yanc Jeff S Insurance Agency Inc Long Beach	Pacific Bell Pacific Bell
1985	Lindgren Bob CLU Washington Natl Ins Co  LINDGREN BOB CLU WASHINGTON NATL INS CO	Pacific Bell  Pacific Bell
1980	LINDGREN BOB CLU WASHINGTON NATL INS CO  Lindgren Bob CLU Washington Natl Ins Co	Pacific Telephone  Pacific Telephone
1975	LINDGREN BOB CLU WASHINGTON NATL INS CO  Lindgren Bob CLU Washington Natl Ins Co	Pacific Telephone  Pacific Telephone
1971	UARCO INCORPORATED Sales Offices West Ofc  Sales Offices Long Beach Ofc	Pacific Telephone  Pacific Telephone
1969	WASHINGTON NATIONAL INSURANCE CO  UARCO BUSINESS FORMS INC MFR	Pacific Telephone  Pacific Telephone
1967	Washington National Insurance Co  Universe Travel Inc	Pacific Telephone  Pacific Telephone
1963	Standard Ins Co G	Pacific Telephone

### 4089 LONG BEACH BLVD

<u>Year</u>	<u>Uses</u>	<u>Source</u>
2006	DODSONC  RICHARD ATTY LAW	Haines Company, Inc.  Haines Company, Inc.
2004	DODSON C RICHARDS & ASSOCS	Cole Information Services
1999	METROPOLITAN FUNDING CORPORATION  DODSON C RICHARD LAW OFFICES ATTORNEY  DODSON C RICHARD LAW OFFICES	Cole Information Services  Cole Information Services  Cole Information Services

## FINDINGS

<u>Year</u>	<u>Uses</u>	<u>Source</u>
1991	Shaheen Jas P ins	Pacific Bell
1985	CONTINENTAL BUSINESS SERVICES	Pacific Bell
	Continental Business Services	Pacific Bell
1980	Bookkeepers Business Service Co	Pacific Telephone
1975	BOOKKEEPERS BUSINESS SERVICE CO	Pacific Telephone
	Bookkeepers Business Service Co	Pacific Telephone

### 4093 LONG BEACH BLVD

<u>Year</u>	<u>Uses</u>	<u>Source</u>
2006	AGENCY	Haines Company, Inc.
	GOTZINSURANCE	Haines Company, Inc.

### 4100 LONG BEACH BLVD

<u>Year</u>	<u>Uses</u>	<u>Source</u>
2015	ROSALES TERESA O MD OPHTHALMOLGY	Cole Information Services
	BELL MAURICE A INC	Cole Information Services
	JESUS MIRACLE CRUSADE INTERNATIONAL	Cole Information Services
	HOFT RICHARD H MD	Cole Information Services
	HOFT RICHARD MD	Cole Information Services
	FAMILY EYE MEDICAL GROUP INC	Cole Information Services
	BEVERLY HILLS PHYSICIANS	Cole Information Services
	CHILDRENS EYE MEDICAL GROUP INC	Cole Information Services
	CHIA LILI S MD PHD	Cole Information Services
	CHOY ANDREW E MD	Cole Information Services
	YAMAGUCHI CONSTANCE MD	Cole Information Services
	BUCHHOLTZ BEN D	Cole Information Services
2009	BEN BUCHHOLTZ	Cole Information Services
	BEVERLY HILLS PHYSICIANS	Cole Information Services
	TERESA O ROSALES MD	Cole Information Services
	CHOY ANDREW E MD MEDICAL CORP	Cole Information Services
	HOFT RICHARD H MD	Cole Information Services
	YAMAGUCHI CONSTANCE MD	Cole Information Services
	FAMILY EYE MEDICAL GROUP	Cole Information Services
2006	BUCHHOLTZBEND	Haines Company, Inc.
	MD CHIALILI S MD PHD	Haines Company, Inc.
	CHILDRENS EYE	Haines Company, Inc.
	MEDICAL GRP INC CHOYANDREWE	Haines Company, Inc.

## FINDINGS

<u>Year</u>	<u>Uses</u>	<u>Source</u>
2006	FAMILY EYE	Haines Company, Inc.
	MEDICAL GROUP	Haines Company, Inc.
	INC HOFT RICHARD H	Haines Company, Inc.
	MD HOFTRICHARD H	Haines Company, Inc.
	MD ROSALES THERESA	Haines Company, Inc.
	OMD YAMAGUCHI	Haines Company, Inc.
	CONSTANCE MD	Haines Company, Inc.
2004	FRANKENFELD & COHEN	Cole Information Services
	FAMILY EYE	Cole Information Services
	PEDIATRIC & ADOLESCENT MDCN	Cole Information Services
	CHILDRENS EYE MEDICAL GROUP INC	Cole Information Services
1999	CHILDRENS EYE MEDICAL GROUP INCORPORATED	Cole Information Services
	CHIA LI LI MD PHD	Cole Information Services
	BEN BUCHHOLTZ	Cole Information Services
	CHOY ANDREW E MD OPHTHALMOLOGY	Cole Information Services
	YAMAGUCHI CONSTANCE MD	Cole Information Services
	CHOY ANDREW E MD	Cole Information Services
	GOODMAN MARK H MD	Cole Information Services
	ROSALES THERESA O MD	Cole Information Services
	HOFT RICHARD H MD	Cole Information Services
	FAMILY EYE MEDICAL GROUP INCORPORATED	Cole Information Services
	NELSON CHRISTINE A MD	Cole Information Services
	BOOTH STEPHANIE R MD	Cole Information Services
	1991	Dodson C Richard Law Offices atty
Hirschman Eye Surgery Center		Pacific Bell
Hirschman Henry MD		Pacific Bell
Mitchell Barbara MD		Pacific Bell
1985	Dial One Internatl Inc	Pacific Bell
	HIRSCHMAN EYE SURGERY CENTER	Pacific Bell
	HIRSCHMAN HENRY MD	Pacific Bell
	DIAL ONE INTERNATL INC	Pacific Bell
	HIRSCHMAN EYE SURGERY CENTER	Pacific Bell
	HIRSCHMAN HENRY MD	Pacific Bell
1980	Beach Cities Eye Medical Group Inc	Pacific Telephone
	Hirschman Henry MD	Pacific Telephone
	Klotz Richard MD	Pacific Telephone
	LONG BEACH EYE INSTITUTE INC	Pacific Telephone

## FINDINGS

<u>Year</u>	<u>Uses</u>	<u>Source</u>
1980	OPTICAL SHOP THE	Pacific Telephone
	Rays	Pacific Telephone
	BEACH CITIES EYE MEDICAL GROUP INC	Pacific Telephone
	HIRSCHMAN HENRY MD	Pacific Telephone
	KLOTZ RICHARD MD	Pacific Telephone
	LONG BEACH EYE INSTITUTE INC	Pacific Telephone
	OPTICAL SHOP THE	Pacific Telephone
1975	BEACH CITIES EYE MEDICAL GROUP	Pacific Telephone
	CENTURY 21 REGIONAL OFFICE	Pacific Telephone
	CENTURY 21 REGIONAL OFFICE	Pacific Telephone
	CENTURY 21 REAL ESTATE SCHOOL	Pacific Telephone
	GOLDEN COAST ESCROW CORP	Pacific Telephone
	HIRSCHMAN HENRY MD	Pacific Telephone
	MICHELIS MARY C MD	Pacific Telephone
	OPTICAL SHOP THE	Pacific Telephone
	Beach Cities Eye Medical Group	Pacific Telephone
	Regional Office	Pacific Telephone
	Real Estate School	Pacific Telephone
	GOLDEN COAST ESCROW CORP	Pacific Telephone
	Hirschman Henry MD	Pacific Telephone
	Michelis Mary C MD	Pacific Telephone
	OPTICAL SHOP THE	Pacific Telephone
1971	Wiltchik G David MD	Pacific Telephone
	Wolleat Walter R OD	Pacific Telephone
	Chubb Pacific Indemnity Group	Pacific Telephone
1969	Pacific Indemnity Company ins	Pacific Telephone
	PACIFIC INDEMNITY BUILDING	Pacific Telephone
	PACIFIC INDEMNITY CO INS	Pacific Telephone
	GILLMAN EDW L PHYS	Pacific Telephone
	VACANT	Pacific Telephone
	PACIFIC INDEMNITY	Pacific Telephone
	UNDERWRITING DEPT	Pacific Telephone
	VACANT RM 304 THR	Pacific Telephone
	VACANT	Pacific Telephone
	GODWIN MYRON R INS	Pacific Telephone
1967	VACANT	Pacific Telephone
	STREET CONTINUED	Pacific Telephone
	Pac Indemnity Co Ins	Pacific Telephone

## FINDINGS

<u>Year</u>	<u>Uses</u>	<u>Source</u>
1963	Pac Indemnity Bldg	Pacific Telephone
1962	Long Beach Ofc	Pacific Telephone
	UARCO BUSINESS FORMS INC	Pacific Telephone
1957	Safeway Stores Inc	Pacific Telephone
	regional ofc ga	Pacific Telephone
	UARCO Inc bus forms ga	Pacific Telephone
	Godwin Myron R ins ga	Pacific Telephone
	Swett & Crawford ins adj ga	Pacific Telephone

### 4107 LONG BEACH BLVD

<u>Year</u>	<u>Uses</u>	<u>Source</u>
1957	Vacant	Pacific Telephone
1952	Fisher Danl	Los Angeles Directory Co.
1939	Si Schneider W M	Los Angeles Directory Co.
1935	Schneider W M o	Los Angeles Directory Co.
1931	Schneidrc W M	Los Angeles Directory Co.

### 4109 LONG BEACH BLVD

<u>Year</u>	<u>Uses</u>	<u>Source</u>
1957	Vacant	Pacific Telephone
1952	Higgs L W	Los Angeles Directory Co.

### 4110 LONG BEACH BLVD

<u>Year</u>	<u>Uses</u>	<u>Source</u>
2015	TRENTON HILL	Cole Information Services
	EMANUEL ANDRADE	Cole Information Services
	ALLAN ANGELES	Cole Information Services
	JONATHON DOOLEY	Cole Information Services
	LARRY RAVETTINA	Cole Information Services
	CARLOS MARTINEZ	Cole Information Services
2009	LUCIA GODSEY	Cole Information Services
	RAMON GOMEZ	Cole Information Services
	MIKESHA BURCH	Cole Information Services
	LARRY RAVETTINA	Cole Information Services
	WILLIAM KOCH	Cole Information Services
2006	GOMEZRarmon	Haines Company, Inc.
	RAVETT 1 NA Larry	Haines Company, Inc.
2004	MONTSERRAT DOMINGUEZ	Cole Information Services
	LARRY RAVETTINY	Cole Information Services

## FINDINGS

<u>Year</u>	<u>Uses</u>	<u>Source</u>
2004	HELENA PALACIOS	Cole Information Services
	RAMON GOMEZ	Cole Information Services
	LUCIA GODSEY	Cole Information Services
1999	WILLIAM KOCH	Cole Information Services
	ERIKA CASTENOS	Cole Information Services
	LUCIA GODSEY	Cole Information Services
	HUGO ROBERTS	Cole Information Services
	MIKESHA BURCH	Cole Information Services
	LARRY RAVETTINA	Cole Information Services
	RAMON GOMEZ	Cole Information Services
	1991	Bolik Richard
	Roberts Hugo T	Pacific Bell
1985	Tarazon Genoveva	Pacific Bell
	BUCHANAN WM	Pacific Bell
	CONRAD GERRY	Pacific Bell
	O BRIEN TOM	Pacific Bell
	OBrien Tom	Pacific Bell
	Conrad Gerry	Pacific Bell
	Buchanan Wm	Pacific Bell
	TARAZON GENOVEVA	Pacific Bell
1980	Morris Jake	Pacific Telephone
	Morrissey Chas	Pacific Telephone
	Brzezinski Jas	Pacific Telephone
	Martin Jas K	Pacific Telephone
	BRZEZINSKI JAS	Pacific Telephone
	MARTIN JAS K	Pacific Telephone
	MCCLUG JA	Pacific Telephone
	MORRIS JAKEI	Pacific Telephone
	MORRISSEY CHAT	Pacific Telephone
1975	ALONZO MANUEL M	Pacific Telephone
	MASSEY BILL	Pacific Telephone
	Alonzo Manuel M	Pacific Telephone
	Massey Bill	Pacific Telephone
	Roach Sharon	Pacific Telephone
	Whalen P M	Pacific Telephone
1969	DENTON APARTMENTS	Pacific Telephone
	MOSELEY JAMES	Pacific Telephone
	THOMAS CHESTER	Pacific Telephone



## FINDINGS

<u>Year</u>	<u>Uses</u>	<u>Source</u>
1969	GREGORY W	Pacific Telephone
	FRANCUS FRANK	Pacific Telephone
	SCHEEL LARRY	Pacific Telephone
	SIANG SIE YOE	Pacific Telephone
	GILLETTE GLENN	Pacific Telephone
	8 GILBERT R P	Pacific Telephone
	OLSON KENNETH	Pacific Telephone
	BURNS LAVERN MRS	Pacific Telephone
	SCHNOOR GLEN SMOKEYS BAR B Q RESTR	Pacific Telephone
1963	Wiggins Thos L G	Pacific Telephone
	Denton Apartments Kackle Hse 2 prepared chickens G	Pacific Telephone
	Kalloger Zoe Mrs G	Pacific Telephone
	Vacant	Pacific Telephone
	Tisseur Adrean	Pacific Telephone
	Quinzell T R	Pacific Telephone
	Walker Grant	Pacific Telephone
	Kantz Chias	Pacific Telephone
	Welke Pearl Mrs	Pacific Telephone
	Vacant	Pacific Telephone
	Van Slyke Reta Mrs G	Pacific Telephone
	Glover Edith M Mrs G	Pacific Telephone
1957	Denton Motel	Pacific Telephone
1952	Denton Motel	Los Angeles Directory Co.
	Bell F E real est	Los Angeles Directory Co.
	Denton K P	Los Angeles Directory Co.

### 4116 LONG BEACH BLVD

<u>Year</u>	<u>Uses</u>	<u>Source</u>
1969	LAMBERT ARTH B S	Pacific Telephone
	HILL VILLA MOTEL	Pacific Telephone
1963	Jones James R	Pacific Telephone
	Abide Awhile Motel G	Pacific Telephone
1957	Davison Motel ga	Pacific Telephone
	Timmons Chas B	Pacific Telephone
1952	Kline Motel Cooper B J Mrs	Los Angeles Directory Co.

## FINDINGS

### 4120 LONG BEACH BLVD

<u>Year</u>	<u>Uses</u>	<u>Source</u>
1969	A TO Z RENTAL CENTER GENL EQUIP RENTALS	Pacific Telephone
1963	Air Scoop G	Pacific Telephone
	United Automobile Aircraft Agri Implement Wkrs Local	Pacific Telephone
1957	Vacant	Pacific Telephone
1952	Vacant	Los Angeles Directory Co.
1944	Grace Community Chapel	R. L. Polk & Co.
1939	Vacant	Los Angeles Directory Co.
1935	Vacant	Los Angeles Directory Co.
1931	Injrelae 4 C re tr	Los Angeles Directory Co.

### 4121 LONG BEACH BLVD

<u>Year</u>	<u>Uses</u>	<u>Source</u>
1991	Certified Tax & Financial Service	Pacific Bell
	Hartman Jas Tax Service	Pacific Bell
1985	CERTIFIED TAX & FINANCIAL SERVICE	Pacific Bell
	NELSON TOM TAX SERVICE	Pacific Bell
	Certified Tax & Financial Service	Pacific Bell
	Nelson Tom Tax Service	Pacific Bell
1980	Long Beach	Pacific Telephone
1975	SIR SPEEDY INSTANT PRINTING CENTERS	Pacific Telephone
1969	SPEEDY COPY CENTER NO 4 INSTANT PRINTING & PHOTO COPY	Pacific Telephone
	ONYSKIN JOHN R	Pacific Telephone
1963	Bixby Knolls Realty G	Pacific Telephone
1957	Viking Realty ga	Pacific Telephone
	Walgren Insurance ga	Pacific Telephone
1952	Maskrey W G real est	Los Angeles Directory Co.
	Neff A C Mrs real est	Los Angeles Directory Co.
	Studio Girl Cosmetics	Los Angeles Directory Co.
1939	Bays Geo gas sta	Los Angeles Directory Co.
1935	Mo Chesney F W gas sta	Los Angeles Directory Co.

### 4123 LONG BEACH BLVD

<u>Year</u>	<u>Uses</u>	<u>Source</u>
2006	ASSOCIATES	Haines Company, Inc.
	GROUP	Haines Company, Inc.

## FINDINGS

<u>Year</u>	<u>Uses</u>	<u>Source</u>
2006	BODY & SL DAY SPA	Haines Company, Inc.
	& MSSGE CMTR EDWARDS	Haines Company, Inc.
1991	Bixby Beauty Bar	Pacific Bell
	Lu Lus Of Long Beach	Pacific Bell
1985	HIGH LIGHTS OF BEAUTY	Pacific Bell
	High Lights Of Beauty	Pacific Bell
1980	Highlights Of Beauty	Pacific Telephone
	LOS CERRITOS HIGHLIGHTS OF BEAUTY	Pacific Telephone
	LOS CERRITOS HIGHLIGHTS OF BEAUTY	Pacific Telephone
	HIGHLIGHTS OF BEAUTY	Pacific Telephone
1975	Highlights Of Beauty	Pacific Telephone
	LOS CERRITOS HIGHLIGHTS OF BEAUTY	Pacific Telephone
	HIGHLIGHTS OF BEAUTY	Pacific Telephone
	LOS CERRITOS HIGHLIGHTS OF BEAUTY	Pacific Telephone
1969	LOS CERRITOS HIGHLIGHTS OF BEAUTY	Pacific Telephone
1963	Los Cerritos Highlights of Beauty G	Pacific Telephone
1957	Los Cerritos Highlights of Beauty ga	Pacific Telephone
1952	Los Cerritos Beauty Salon	Los Angeles Directory Co.

### 4124 LONG BEACH BLVD

<u>Year</u>	<u>Uses</u>	<u>Source</u>
1931	Vacant	Los Angeles Directory Co.

### 4125 LONG BEACH BLVD

<u>Year</u>	<u>Uses</u>	<u>Source</u>
1991	G & H Quality Cleaners	Pacific Bell
1985	Balians Clinic For Style Clothing	Pacific Bell
	BALIANS CLINIC FOR STYLE CLOTHING	Pacific Bell
1980	Long Beach	Pacific Telephone
1975	Long Beach	Pacific Telephone
1970	NIAGARA CYCLO-MASSAGE	Pacific Telephone
1969	NIAGARA CYCLO MASSAGE	Pacific Telephone
1963	King Teals Products	Pacific Telephone
1957	Beck Otto J furnaces ga	Pacific Telephone

## FINDINGS

<u>Year</u>	<u>Uses</u>	<u>Source</u>
1952	Beck T telev	Los Angeles Directory Co.

### 4127 LONG BEACH BLVD

<u>Year</u>	<u>Uses</u>	<u>Source</u>
2015	MADE BY MISS HILDE	Cole Information Services
2009	BEACH STONE	Cole Information Services
	MILLENNIUM MARBLE & GRANITE	Cole Information Services
2006	MILLENIUUM MARBLE & GRANITE	Haines Company, Inc.
1985	Las Orquideas	Pacific Bell
	LAS ORQUIDEAS	Pacific Bell
1980	DESIGN SOURCE	Pacific Telephone
	Design Source	Pacific Telephone
1969	CONSTRUCTION EQUIPMENT ADVERTISERS	Pacific Telephone
1963	Paulines Flowers	Pacific Telephone

### 4129 LONG BEACH BLVD

<u>Year</u>	<u>Uses</u>	<u>Source</u>
2015	FURNITURE CONSIGNMENT & MORE	Cole Information Services
1995	Beacon Properties Inc	Pacific Bell
1991	Beacon Properties Inc	Pacific Bell
	Beacon Properties Inc	Pacific Bell
1985	TOWN & COUNTRY FASHIONS	Pacific Bell
	Town & Country Fashions	Pacific Bell
1980	TOWN & COUNTRY FASHIONS	Pacific Telephone
1975	TOWN & COUNTRY FASHIONS	Pacific Telephone
	Wood Harvey D	Pacific Telephone
1969	TOWN & COUNTRY FASHIONS WOMENS CLO	Pacific Telephone
1963	Town & Country Fashions G	Pacific Telephone
1957	Wood Harvey D sporting gds ga	Pacific Telephone
1952	Genevieves Play Togs	Los Angeles Directory Co.
	Wood Harvey Sporting Ods	Los Angeles Directory Co.

### 4130 LONG BEACH BLVD

<u>Year</u>	<u>Uses</u>	<u>Source</u>
1969	VACANT	Pacific Telephone

## FINDINGS

### 4138 LONG BEACH BLVD

<u>Year</u>	<u>Uses</u>	<u>Source</u>
1969	MIGHTY MUTT RESTR	Pacific Telephone

### 4140 LONG BEACH BLVD

<u>Year</u>	<u>Uses</u>	<u>Source</u>
2006	DHARMA REALM	Haines Company, Inc.
	BODOHST	Haines Company, Inc.
1991	Mercury Savings Bixby Knolls Regional Offices	Pacific Bell
1985	MERCURY SAVINGS Bixby Knolls Regional Offices	Pacific Bell
	MERCURY SAVINGS BIXBY KNOLLS REGIONAL OFFICES	Pacific Bell
1980	MERCURY SAVINGS & LOAN ASSOCIATION	Pacific Telephone
	CALIFORNIA UNEMPLOYMENT INSURANCE APPEALS BOARD Long Beach Office Of Appeals	Pacific Telephone
	Long Beach	Pacific Telephone
	Long Beach	Pacific Telephone
	Bixby Knolls Regional Offices	Pacific Telephone
	CALIFORNIA STATE OF EQUALIZATION BOARD OF DISTRICT BUSINESS OFFICES	Pacific Telephone
	CALIFORNIA STATE OF TAXES EQUALIZATION BOARD OF AUTO-BOAT-AIRPLANE PURCHASE	Pacific Telephone
1975	Appeals Board Referee Office Long Beach	Pacific Telephone
	CALIFORNIA STATE OF EMPLOYMENT DEVELOPMENT DEPARTMENT	Pacific Telephone
	CALIFORNIA STATE OF EQUALIZATION BOARD OF DISTRICT BUSINESS OFFICES	Pacific Telephone
	CALIFORNIA STATE OF EQUALIZATION BOARD OF	Pacific Telephone
	Long Beach	Pacific Telephone
	Long Beach	Pacific Telephone
	Bixby Knolls Regional Offices	Pacific Telephone
	MERCURY SAVINGS & LOAN ASSOCIATION	Pacific Telephone
1963	Als Wilshire gas sta	Pacific Telephone
	Johnson Rentals trailers G	Pacific Telephone
1957	Golden Eagle Serv Sta ga	Pacific Telephone
1952	Sunset Stations Inc gas st	Los Angeles Directory Co.

## FINDINGS

<u>Year</u>	<u>Uses</u>	<u>Source</u>
1944	Doyle L C gas sta	R. L. Polk & Co.
1939	&Farley Wmn gas sta	Los Angeles Directory Co.
1935	Dwyer M J gas eta	Los Angeles Directory Co.
1931	Hendr lek C te a KMHn	Los Angeles Directory Co.

### 4141 LONG BEACH BLVD

<u>Year</u>	<u>Uses</u>	<u>Source</u>
2006	PHILLY STEAKS	Haines Company, Inc.
1991	Philly Steak & Subs	Pacific Bell
1980	Bixby Knolls	Pacific Telephone
1975	Long Beach Bixby Knolls	Pacific Telephone
	WALKER & LEE RL EST LOS ANGELES COUNTY SALES OFFICES	Pacific Telephone
1969	UNDER CONSTN	Pacific Telephone
1963	Chris & Pitts Bar B Q G	Pacific Telephone
1957	Chris & Pitts Bar B Q ga	Pacific Telephone
1952	Chris & Pitts Bar B Q	Los Angeles Directory Co.

### 4143 LONG BEACH BLVD

<u>Year</u>	<u>Uses</u>	<u>Source</u>
2006	MIKES NAILS	Haines Company, Inc.

### 4145 LONG BEACH BLVD

<u>Year</u>	<u>Uses</u>	<u>Source</u>
2006	VACLEANERS	Haines Company, Inc.
1991	Ultimate Financial	Pacific Bell
	Help U Sell	Pacific Bell

### 4147 LONG BEACH BLVD

<u>Year</u>	<u>Uses</u>	<u>Source</u>
2006	BAGELBARN	Haines Company, Inc.
	BAGEL BARN	Haines Company, Inc.
1991	Bixby Florist	Pacific Bell

### 4149 LONG BEACH BLVD

<u>Year</u>	<u>Uses</u>	<u>Source</u>
2006	Res TAURANT	Haines Company, Inc.
	BAMBINOS PIZZA	Haines Company, Inc.
1991	Long Beach	Pacific Bell

## FINDINGS

### 4150 LONG BEACH BLVD

<u>Year</u>	<u>Uses</u>	<u>Source</u>
2006	LATINO HEALTH	Haines Company, Inc.
	CARE MILLENIUM COMPANIES	Haines Company, Inc.
1991	Main Office	Pacific Bell
1990	NATIONAL BANK OF LONG BEACH LONG BEACH	Pacific Bell
1986	NATIONAL BANK OF LONG BEACH LONG BEACH	Pacific Bell
1985	Main Branch	Pacific Bell
1981	NATIONAL BANK OF LONG BEACH N LONG BEACH	Pacific Telephone
1980	Administrative Ofcs	Pacific Telephone
	NATIONAL BANK OF LONG BEACH	Pacific Telephone
	BJ-HUGHES INC	Pacific Telephone
1969	CHICO TRANSMISSIONS GARAGE	Pacific Telephone
	EDDIES SPEEDOMETER REPAIR SERVICK AUTO REPR	Pacific Telephone
1963	Country Club Garage G	Pacific Telephone
1957	Country Club Garage ga	Pacific Telephone
	Country Club Serv gas sta ga	Pacific Telephone
	Als Top Shop garage ga	Pacific Telephone
1952	Country Club Garage	Los Angeles Directory Co.
1944	Ridley C E gas sta	R. L. Polk & Co.
1939	BSOJKRufggles B: B gas eta	Los Angeles Directory Co.
1935	Country Club Service Sta	Los Angeles Directory Co.
1931	Country Ulute rv N i K taien	Los Angeles Directory Co.

### 4151 LONG BEACH BLVD

<u>Year</u>	<u>Uses</u>	<u>Source</u>
1991	SIR SPEEDY PRINTING CENTER	Pacific Bell

### 4155 LONG BEACH BLVD

<u>Year</u>	<u>Uses</u>	<u>Source</u>
1985	DONS UNION 76 SERVICE	Pacific Bell
1980	DONS UNION 76 SERVICE	Pacific Telephone
1975	O & J Union Oil Service	Pacific Telephone
	O & J UNION OIL SERVICE	Pacific Telephone
1969	MARSHALLS UNION SERVICE GAS	Pacific Telephone
1963	Hartwell Jim Union Serv G	Pacific Telephone

## FINDINGS

<u>Year</u>	<u>Uses</u>	<u>Source</u>
1957	Union Serv ga	Pacific Telephone
	De Connick & Bernarda	Pacific Telephone
1952	Kellers Union Oil gas st	Los Angeles Directory Co.
1939	JVan de Kamps Holland Dutch Bakery	Los Angeles Directory Co.
1935	Van de Kamps Holland Dutch Bakery	Los Angeles Directory Co.

### 4156 LONG BEACH BLVD

<u>Year</u>	<u>Uses</u>	<u>Source</u>
1952	Ruggles H B	Los Angeles Directory Co.
1944	Ruggles H B	R. L. Polk & Co.
1939	GCRuggies H B	Los Angeles Directory Co.
1935	Ruggles H B	Los Angeles Directory Co.

### 4158 LONG BEACH BLVD

<u>Year</u>	<u>Uses</u>	<u>Source</u>
1975	BOULEVARD AUTO GLASS	Pacific Telephone
	BOULEVARD AUTO GLASS	Pacific Telephone
1969	ULEVARD AUTO GLASS	Pacific Telephone
1963	Boulevard Auto Glass GA 7 I G	Pacific Telephone
1957	Boulevard Auto Glass ga	Pacific Telephone
1952	Country Club Cafe	Los Angeles Directory Co.
1944	Country Club Cafe	R. L. Polk & Co.
1939	CWagner M E Mrs restr	Los Angeles Directory Co.
1935	Brown C E restr	Los Angeles Directory Co.
1931	Hugg Kles H I	Los Angeles Directory Co.

### 4160 LONG BEACH BLVD

<u>Year</u>	<u>Uses</u>	<u>Source</u>
1969	VACANT	Pacific Telephone
1963	Tonys Flying A Serv gas sta G	Pacific Telephone

### LONG BEACH BLVD N

#### 4000 LONG BEACH BLVD N

<u>Year</u>	<u>Uses</u>	<u>Source</u>
2000	BUILDING ADDISON AND MOORE TENANT DFNSE	Haines
	ADDISON & MOORE TENANT DEFENSE	Haines
	AHART KEN J ATTY	Haines
	BIXBY KNLLS BOOKKEEPING	Haines



## FINDINGS

<u>Year</u>	<u>Uses</u>	<u>Source</u>
2000	ERNST & HAAS	Haines
	CASTILLO HOME LOANS	Haines
	DIAMONO COAST FEDERAL	Haines
	DOUBLE EAGLE SALES CO	Haines
	BROWN PHYLLIS ATTORNEY AT LAW	Haines
<b>4001 LONG BEACH BLVD N</b>		
<u>Year</u>	<u>Uses</u>	<u>Source</u>
2000	FOR THE CHILD	Haines
<b>4003 LONG BEACH BLVD N</b>		
<u>Year</u>	<u>Uses</u>	<u>Source</u>
2000	FORMAN Paul	Haines
<b>4008 LONG BEACH BLVD N</b>		
<u>Year</u>	<u>Uses</u>	<u>Source</u>
2000	XXXX	Haines
<b>4010 LONG BEACH BLVD N</b>		
<u>Year</u>	<u>Uses</u>	<u>Source</u>
2000	CHRISTY Dennis	Haines
	ADVANCED DATA SYST	Haines
<b>4014 LONG BEACH BLVD N</b>		
<u>Year</u>	<u>Uses</u>	<u>Source</u>
2000	R N D MARKETING	Haines
<b>4017 LONG BEACH BLVD N</b>		
<u>Year</u>	<u>Uses</u>	<u>Source</u>
2000	SCHMOCKER JOHN B	Haines
	VITALE LYNDA J ATTORNEY AT LAW	Haines
	HARMON THOS M ATTY	Haines
<b>4020 LONG BEACH BLVD N</b>		
<u>Year</u>	<u>Uses</u>	<u>Source</u>
2000	HALTUN GOLF TRAVEL	Haines
	FLEX A BED INC	Haines
<b>4024 LONG BEACH BLVD N</b>		
<u>Year</u>	<u>Uses</u>	<u>Source</u>
2000	SHEN Hsiao	Haines

## FINDINGS

<u>Year</u>	<u>Uses</u>	<u>Source</u>
2000	ESCOBAR Pablo	Haines
<b>4027 LONG BEACH BLVD N</b>		
<u>Year</u>	<u>Uses</u>	<u>Source</u>
2000	XXXX OO	Haines
<b>4028 LONG BEACH BLVD N</b>		
<u>Year</u>	<u>Uses</u>	<u>Source</u>
2000	S E C PARTNERS	Haines
	EVANS JOHN K DOS	Haines
	STUART FREE E DDS	Haines
	STEFFLRE GREG ATTY	Haines
	DUNN FAMILY CHIROPRACTIC	Haines
	DUNN PAMELA DC	Haines
<b>4030 LONG BEACH BLVD N</b>		
<u>Year</u>	<u>Uses</u>	<u>Source</u>
2000	XXXX OO	Haines
<b>4034 LONG BEACH BLVD N</b>		
<u>Year</u>	<u>Uses</u>	<u>Source</u>
2000	PATEL Jashu	Haines
	CARLTON MOTEL	Haines
<b>4040 LONG BEACH BLVD N</b>		
<u>Year</u>	<u>Uses</u>	<u>Source</u>
2000	CHOY Andrew	Haines
<b>4045 LONG BEACH BLVD N</b>		
<u>Year</u>	<u>Uses</u>	<u>Source</u>
2000	BIXBY KNOLLS MOTEL	Haines
<b>4047 LONG BEACH BLVD N</b>		
<u>Year</u>	<u>Uses</u>	<u>Source</u>
2000	CREE & PRINEAS ATTY	Haines
	PRINEAS Z T ATTY	Haines
	DUNN J BRENT CO INC	Haines
<b>4049 LONG BEACH BLVD N</b>		
<u>Year</u>	<u>Uses</u>	<u>Source</u>
2000	XXXX OO	Haines

## FINDINGS

### 4065 LONG BEACH BLVD N

<u>Year</u>	<u>Uses</u>	<u>Source</u>
2000	XXXX OO	Haines

### 4067 LONG BEACH BLVD N

<u>Year</u>	<u>Uses</u>	<u>Source</u>
2000	MORIN CLEMENT W	Haines

### 4085 LONG BEACH BLVD N

<u>Year</u>	<u>Uses</u>	<u>Source</u>
2000	C S AMSCO	Haines
	GOODALLS POLO TOURS & CHARTER	Haines
	TRIUMPH OF MARY HOLY LAND TOUR	Haines
	LONG BCH BLVD N 90807 CONT	Haines
	YANC Jeff 00 C	Haines

### 4087 LONG BEACH BLVD N

<u>Year</u>	<u>Uses</u>	<u>Source</u>
2000	STATE FARM INS AGNT	Haines
	GOTZ INSURANCE AGENCY	Haines
	YANC JEFF S INSURANCE AGENCY	Haines

### 4089 LONG BEACH BLVD N

<u>Year</u>	<u>Uses</u>	<u>Source</u>
2000	DOOSON C RICHARD LAW OFFICES	Haines

### 4093 LONG BEACH BLVD N

<u>Year</u>	<u>Uses</u>	<u>Source</u>
2000	X RANDOLPH PL E	Haines
	XXXX OO	Haines

### 4100 LONG BEACH BLVD N

<u>Year</u>	<u>Uses</u>	<u>Source</u>
2000	BOOTH STEPHANIE R MD	Haines
	CHIA LILI S MD PHD	Haines
	CHILDRENS EYE MEDICAL GRP INC	Haines
	CHOY ANDREW E MD	Haines
	YAMAGUCHI CONSTANCE MD	Haines
	GOODMAN MARK H MD	Haines
	HOFT RICHARD M MD	Haines
	NELSON CHRISTINE A MD	Haines

## FINDINGS

<u>Year</u>	<u>Uses</u>	<u>Source</u>
2000	ROSALES TERESA O MD	Haines
	FAMILY EYE MEDICAL GROUP INC	Haines
<b>4110 LONG BEACH BLVD N</b>		
<u>Year</u>	<u>Uses</u>	<u>Source</u>
2000	ROBERTS HUGO T	Haines
	GOMEZ Remon	Haines
	CASTENOS Erika G	Haines
	TARAZON Hugo	Haines
	TARAZON Angelica	Haines
<b>4116 LONG BEACH BLVD N</b>		
<u>Year</u>	<u>Uses</u>	<u>Source</u>
2000	XXXX OO	Haines
<b>4121 LONG BEACH BLVD N</b>		
<u>Year</u>	<u>Uses</u>	<u>Source</u>
2000	XXXX OO	Haines
<b>4123 LONG BEACH BLVD N</b>		
<u>Year</u>	<u>Uses</u>	<u>Source</u>
2000	BODY & SOUL HAIR & SKIN CARE	Haines
<b>4125 LONG BEACH BLVD N</b>		
<u>Year</u>	<u>Uses</u>	<u>Source</u>
2000	SCANDIA OFFICE SOLUTIONS	Haines
<b>4127 LONG BEACH BLVD N</b>		
<u>Year</u>	<u>Uses</u>	<u>Source</u>
2000	XXXX OO	Haines
<b>4129 LONG BEACH BLVD N</b>		
<u>Year</u>	<u>Uses</u>	<u>Source</u>
2000	XXXX OO	Haines
	X CLAIBORNE PL E	Haines
<b>4140 LONG BEACH BLVD N</b>		
<u>Year</u>	<u>Uses</u>	<u>Source</u>
2000	DHARMA REALM BDDHST	Haines

## FINDINGS

### 4141 LONG BEACH BLVD N

<u>Year</u>	<u>Uses</u>	<u>Source</u>
2000	PHILLY STEAK & SUBS	Haines

### 4143 LONG BEACH BLVD N

<u>Year</u>	<u>Uses</u>	<u>Source</u>
2000	VA CLEANERS	Haines
	X CARSON E	Haines

### 4147 LONG BEACH BLVD N

<u>Year</u>	<u>Uses</u>	<u>Source</u>
2000	XXXX OO	Haines

### 4149 LONG BEACH BLVD N

<u>Year</u>	<u>Uses</u>	<u>Source</u>
2000	PIZZA MAN	Haines

### 4150 LONG BEACH BLVD N

<u>Year</u>	<u>Uses</u>	<u>Source</u>
2000	PATRIDIS Nick	Haines
	DAMIS CONSTRUCTION	Haines
	DAMIS CONSTRUCTION CO	Haines

### 4151 LONG BEACH BLVD N

<u>Year</u>	<u>Uses</u>	<u>Source</u>
2000	XXXX OO	Haines

### 4155 LONG BEACH BLVD N

<u>Year</u>	<u>Uses</u>	<u>Source</u>
2000	XXXX OO	Haines

### 4158 LONG BEACH BLVD N

<u>Year</u>	<u>Uses</u>	<u>Source</u>
2000	XXXX OO	Haines
	X SAN ANTONIO DR E	Haines

### N BUSINESS ST

### 4132 N BUSINESS ST

<u>Year</u>	<u>Uses</u>	<u>Source</u>
2009	HUMBERTO ALAS	Cole Information Services
2004	JEFF PAPP	Cole Information Services

## FINDINGS

<u>Year</u>	<u>Uses</u>	<u>Source</u>
2004	GUILLERMO CALDERON	Cole Information Services
1999	HUMBERTO ALAS	Cole Information Services
1985	PRATT MICHAEL	Pacific Bell

### 4134 N BUSINESS ST

<u>Year</u>	<u>Uses</u>	<u>Source</u>
2015	SHANNON TAYLOR	Cole Information Services
2009	ROBERT DUVENARY	Cole Information Services
2004	HUMBERTO ALAS	Cole Information Services
1999	ROBERT DUVENARY	Cole Information Services
1985	ATHANASAKES PETER	Pacific Bell
1980	ATHANASAKES PETER	Pacific Telephone

### 4136 N BUSINESS ST

<u>Year</u>	<u>Uses</u>	<u>Source</u>
1999	OCCUPANT UNKNOWN	Cole Information Services
1980	HENCHEY WM	Pacific Telephone

### 4138 N BUSINESS ST

<u>Year</u>	<u>Uses</u>	<u>Source</u>
2015	OCCUPANT UNKNOWN	Cole Information Services
2009	KARYNA CASTILLO	Cole Information Services
2004	AMBER MOREASH	Cole Information Services
1999	KARYNA CASTILLO	Cole Information Services
1994	FORBIS, EUGENE A	Cole Information Services
1980	ATHANASAKES PETER	Pacific Telephone
1975	ATHANASAKES PETER	Pacific Telephone

### 4140 N BUSINESS ST

<u>Year</u>	<u>Uses</u>	<u>Source</u>
2015	JOANA GINSBERG	Cole Information Services
2009	JAYME MCLEISH	Cole Information Services
	OCCUPANT UNKNOWN	Cole Information Services
2004	RUTH ENCISO	Cole Information Services
1999	JAYME MCLEISH	Cole Information Services
	OCCUPANT UNKNOWN	Cole Information Services
1980	MCGILL WARREN E	Pacific Telephone

## FINDINGS

### 4142 N BUSINESS ST

<u>Year</u>	<u>Uses</u>	<u>Source</u>
2015	LOCSMYTH LLC	Cole Information Services
2009	CHURCH OF GOD OF LONG BEACH	Cole Information Services
	SOLES GALORE	Cole Information Services
1999	JMS DEVELOPMENT	Cole Information Services
1994	PARKRIDGE PRIVATE SCHOOL	Cole Information Services
1985	COUNTRY CLUB ESTATES REALTY	Pacific Bell
	ROCKE J B RL EST	Pacific Bell
1980	COUNTRY CLUB ESTATES REALTY	Pacific Telephone

### 4144 N BUSINESS ST

<u>Year</u>	<u>Uses</u>	<u>Source</u>
2015	BRENDAS BARBER SHOP	Cole Information Services
2004	OCCUPANT UNKNOWN	Cole Information Services
	SEVARG HOME LOANS SINCE	Cole Information Services
1994	GARRY SANDLIN INTERIOR DESIGNS	Cole Information Services
1985	GARRY SANDLIN INTERIOR DESIGNS	Pacific Bell
	SANDLIN FIXTURAZATIONS	Pacific Bell
	SANDLIN GARRY INTERIOR DESIGNS INC	Pacific Bell
1980	GARRY SANDLIN INTERIOR DESIGNS	Pacific Telephone
1975	LEIFHEIT JUNE D	Pacific Telephone
	DEEBLE-CLARK CO	Pacific Telephone
	CLARK PHIL MORTGAGE LOANS BUS	Pacific Telephone

### N LONG BEACH BLVD

#### 4000 N LONG BEACH BLVD

<u>Year</u>	<u>Uses</u>	<u>Source</u>
1994	GRAYSON, MARTIN L	Cole Information Services
	A M REALTY	Cole Information Services
	BROWN, PHYLLIS	Cole Information Services
	NEW HOMELAND FINANCIAL SVC	Cole Information Services
	NORTHRN CO TTLE INS	Cole Information Services
	APPROVED VOC EVALTR	Cole Information Services
	TEMPTATIONS STUDIO	Cole Information Services
	INTERPHASE CORP	Cole Information Services
	KEN J AHART	Cole Information Services
	FORMAN ASSOCIATES INC	Cole Information Services

## FINDINGS

<u>Year</u>	<u>Uses</u>	<u>Source</u>
1994	WALLSTREET REALTY	Cole Information Services
	MARTIN L GRAYSON LAW OFFICE	Cole Information Services
	AINBINDER & BLATT INC	Cole Information Services
	DIVERSIFIED GYPSUM CORP	Cole Information Services
	SEVARG FINANCIAL SVC	Cole Information Services
	SOUTH COAST TITLE CO	Cole Information Services
	PERSONNEL ASSOCIATES INC	Cole Information Services
	FARWEST ADVERTISING	Cole Information Services
	ARTS INSURANCE SVC	Cole Information Services
	APPROVED VOCATIONAL EVALUATORS	Cole Information Services
	CONDONET	Cole Information Services
	AHART, KEN J	Cole Information Services

### 4010 N LONG BEACH BLVD

<u>Year</u>	<u>Uses</u>	<u>Source</u>
1994	ADVANCED DATA SYSTEMS INC	Cole Information Services

### 4020 N LONG BEACH BLVD

<u>Year</u>	<u>Uses</u>	<u>Source</u>
1994	HALTUN GOLF TRAVEL	Cole Information Services
	GUARD SYSTEMS INC	Cole Information Services
	FLEX A BED INC	Cole Information Services
	MERCHANTS BUILDING MAINTENANCE	Cole Information Services

### 4028 N LONG BEACH BLVD

<u>Year</u>	<u>Uses</u>	<u>Source</u>
1994	GREG STEFFLRE LAW CORP	Cole Information Services
	JOHN K EVANS DDS	Cole Information Services
	FRED E STUART DDS	Cole Information Services
	EVANS, JOHN	Cole Information Services
	STUART, FRED E	Cole Information Services
	STEFFLRE, GREG P	Cole Information Services

### 4034 N LONG BEACH BLVD

<u>Year</u>	<u>Uses</u>	<u>Source</u>
1994	CARLTON MOTEL	Cole Information Services



## FINDINGS

### 4047 N LONG BEACH BLVD

<u>Year</u>	<u>Uses</u>	<u>Source</u>
1994	TCLO	Cole Information Services
	CREE & PRINEAS	Cole Information Services
	HOWARD W SHELTON	Cole Information Services
	ANDREA PRETRE	Cole Information Services
	DONALD C WALLACE JR	Cole Information Services
	ALEXANDER WALLACE	Cole Information Services

### 4067 N LONG BEACH BLVD

<u>Year</u>	<u>Uses</u>	<u>Source</u>
1994	CLEMENT W MORIN	Cole Information Services

### 4085 N LONG BEACH BLVD

<u>Year</u>	<u>Uses</u>	<u>Source</u>
1994	THOMAS G PATTERSON LAW OFFICES	Cole Information Services
	FRANK M MOORE LAW OFFICE	Cole Information Services

### 4087 N LONG BEACH BLVD

<u>Year</u>	<u>Uses</u>	<u>Source</u>
1994	JEFF S YANC INSURANCE	Cole Information Services

### 4121 N LONG BEACH BLVD

<u>Year</u>	<u>Uses</u>	<u>Source</u>
1994	WAMSLEY CERTIFIED TAX SVC	Cole Information Services
	CERTIFIED TAX & FINANCIAL SVC	Cole Information Services

### 4123 N LONG BEACH BLVD

<u>Year</u>	<u>Uses</u>	<u>Source</u>
1994	LU LUS OF LONG BCH	Cole Information Services

### 4125 N LONG BEACH BLVD

<u>Year</u>	<u>Uses</u>	<u>Source</u>
1994	G & H QUALITY CLEANERS	Cole Information Services

### 4141 N LONG BEACH BLVD

<u>Year</u>	<u>Uses</u>	<u>Source</u>
1994	PHILLY STEAK & SUBS	Cole Information Services

### 4143 N LONG BEACH BLVD

<u>Year</u>	<u>Uses</u>	<u>Source</u>
1994	VA CLEANERS	Cole Information Services

## FINDINGS

### 4149 N LONG BEACH BLVD

<u>Year</u>	<u>Uses</u>	<u>Source</u>
1994	PIZZA MAN	Cole Information Services

### N VIRGINIA RD

#### 4005 N VIRGINIA RD

<u>Year</u>	<u>Uses</u>	<u>Source</u>
2015	JACQUELINE BERRY	Cole Information Services
	DONALD CALVIN	Cole Information Services
	CATHERINE MARGULIES	Cole Information Services
	MICHAEL HOFF	Cole Information Services
	ARLENE LAZAROWITZ	Cole Information Services
	YOUNG CHOI	Cole Information Services
	MICHAEL DESTEFANO	Cole Information Services
	REX GREEN	Cole Information Services
	KEVIN DUNN	Cole Information Services
	TREVOR MILITELLO	Cole Information Services
	SUSAN LIMCACO	Cole Information Services
	FRANK HUGHES	Cole Information Services
	2009	JACQUELINE BERRY
MICHAEL LAM		Cole Information Services
DONALD CALVIN		Cole Information Services
CRAIG PETERSON		Cole Information Services
CRAIG CHERNE		Cole Information Services
LELA POMPEY		Cole Information Services
RAYMOND GREEN		Cole Information Services
FRANK HUGHES		Cole Information Services
MICHAEL DESTEFANO		Cole Information Services
MICHAEL HOFF		Cole Information Services
2006	POMPEYLela	Haines Company, Inc.
	YANG Patrick	Haines Company, Inc.
	Cathenne	Haines Company, Inc.
	o MARGULIES	Haines Company, Inc.
	LI MCACO Robert	Haines Company, Inc.
	LEE Jung H	Haines Company, Inc.
	JUNGHee	Haines Company, Inc.
	HOFAnn	Haines Company, Inc.
	GREEN Raymond Jr	Haines Company, Inc.
	DESTEFANO Michael	Haines Company, Inc.

## FINDINGS

<u>Year</u>	<u>Uses</u>	<u>Source</u>	
2006	o CHERNECraig	Haines Company, Inc.	
	CALVIN Donald	Haines Company, Inc.	
	BERRYJacqueline	Haines Company, Inc.	
2004	MARYLOU DUNN	Cole Information Services	
	JACQUELINE BERRY	Cole Information Services	
	DONALD CALVIN	Cole Information Services	
	MICHAEL HOFF	Cole Information Services	
	MARC RAHMING	Cole Information Services	
	LELA POMPEY	Cole Information Services	
	RAYMOND GREEN	Cole Information Services	
	JUNG LEE	Cole Information Services	
	MABEL BURTON	Cole Information Services	
	CRAIG CHERNE	Cole Information Services	
	ANN HOF	Cole Information Services	
	PATRICK YANG	Cole Information Services	
	1999	MICHAEL LAM	Cole Information Services
JACQUELINE BERRY		Cole Information Services	
DONALD CALVIN		Cole Information Services	
CRAIG PETERSON		Cole Information Services	
MICHAEL HOFF		Cole Information Services	
BIXBY KNOLLS CARPET & UPHOLSTERY CLEANING & WATER DAMAGE		Cole Information Services	
RAYMOND GREEN		Cole Information Services	
FRANK HUGHES		Cole Information Services	
MICHAEL DESTEFANO		Cole Information Services	
CRAIG CHERNE		Cole Information Services	
LELA POMPEY		Cole Information Services	
1994		CALLAHAN, LINDA	Cole Information Services
		DAVIS, M W	Cole Information Services
	GREEN, RAYMOND JR	Cole Information Services	

### 4010 N VIRGINIA RD

<u>Year</u>	<u>Uses</u>	<u>Source</u>
2015	CATERED MANOR NURSING CENTER	Cole Information Services
2009	CATERED MANOR CO	Cole Information Services
	COVENANT CARE	Cole Information Services
2006	WINSLOW L	Haines Company, Inc.
	CATEREDMANOR	Haines Company, Inc.
	SOTERO Denise	Haines Company, Inc.

## FINDINGS

<u>Year</u>	<u>Uses</u>	<u>Source</u>
2004	RALPH MAYS	Cole Information Services
	L DAETWILER	Cole Information Services
	HELEN CLARK	Cole Information Services
1999	CATERED MANOR	Cole Information Services
1994	MCPHERSON, EUNICE	Cole Information Services
	CROWELL, ALMA	Cole Information Services
	JACOBS, MICHAEL	Cole Information Services
	GRAHAM, E R	Cole Information Services
	CATERED MANOR	Cole Information Services

### 4015 N VIRGINIA RD

<u>Year</u>	<u>Uses</u>	<u>Source</u>
2015	CHARLES WHITE	Cole Information Services
	LESLIE SMITH	Cole Information Services
	LESLIE PADFIELD	Cole Information Services
	KELVIN MILES	Cole Information Services
	BRUCE RUSSELL	Cole Information Services
	DAVID ARMSTRONG	Cole Information Services
	NICHOLE KELLY	Cole Information Services
	ANGELA KANG	Cole Information Services
	WILLIAM TODD	Cole Information Services
	GEORGE MCQUARN	Cole Information Services
	RICKY NEAL	Cole Information Services
	HELEN GOODMAN	Cole Information Services
	2009	SCOTT ARMSTRONG
ETHAN DENNE		Cole Information Services
MARC DEJONG		Cole Information Services
GARY NORGAARD		Cole Information Services
HELEN GOODMAN		Cole Information Services
LILLIAN BABA		Cole Information Services
BRUCE RUSSELL		Cole Information Services
2006	MARGARET ARMSTRONG	Cole Information Services
	INC NORGAARD Gary Sr	Haines Company, Inc.
	DOSS Victor	Haines Company, Inc.
	SPRINGER Lisa	Haines Company, Inc.
	DENNE Ethan	Haines Company, Inc.
	RUSSELL Bruce	Haines Company, Inc.
	GAVRILOV Evgeny	Haines Company, Inc.
	GOUNEVAEI Ia	Haines Company, Inc.

## FINDINGS

<u>Year</u>	<u>Uses</u>	<u>Source</u>
2006	KNARF& EISSEL	Haines Company, Inc.
	ISRAELI Ziv	Haines Company, Inc.
2004	GARY NORGAARDSR	Cole Information Services
	JOHN MONETTE	Cole Information Services
	ELITA GOUNEVA	Cole Information Services
	VICTOR DOSS	Cole Information Services
	LISA SPRINGER	Cole Information Services
	KELVIN MILES	Cole Information Services
	MARJORIE SHAVER	Cole Information Services
	MARK HAISLIP	Cole Information Services
	HELEN GOODMAN	Cole Information Services
	DONELDA MARTON	Cole Information Services
	ROBERT MOSS	Cole Information Services
1999	SCOTT ARMSTRONG	Cole Information Services
	ARNOLD MARTON	Cole Information Services
	ETHAN DENNE	Cole Information Services
	MARC DEJONG	Cole Information Services
	LINDA HAISLIP	Cole Information Services
	LILLIAN BABA	Cole Information Services
	HELEN GOODMAN	Cole Information Services
	BRUCE RUSSELL	Cole Information Services
	GARY NORGAARD	Cole Information Services

### 4020 N VIRGINIA RD

<u>Year</u>	<u>Uses</u>	<u>Source</u>
2015	FRED ROTHSTEIN	Cole Information Services
2009	IRA ROTHSTEIN	Cole Information Services
2006	ROTHSTEIN Fred	Haines Company, Inc.
	ROTHSTEINFRED	Haines Company, Inc.
2004	BLO SEPARATIONS CONSULTANTS	Cole Information Services
1999	IRA ROTHSTEIN	Cole Information Services
1994	CHAPUT, ROBERT	Cole Information Services

### 4023 N VIRGINIA RD

<u>Year</u>	<u>Uses</u>	<u>Source</u>
2015	DAVID CHAPMAN	Cole Information Services
2009	DAVID CHAPMAN	Cole Information Services
2006	o JONES Tyler	Haines Company, Inc.
2004	THOMAS PENNER	Cole Information Services

## FINDINGS

<u>Year</u>	<u>Uses</u>	<u>Source</u>
1999	DAVID CHAPMAN	Cole Information Services
1994	JAHNS, KENNETH H	Cole Information Services

### 4030 N VIRGINIA RD

<u>Year</u>	<u>Uses</u>	<u>Source</u>
2015	BRENT BADEN	Cole Information Services
2009	BRENT BADEN	Cole Information Services
2006	BADEN Breni	Haines Company, Inc.
2004	PATTI WELKER	Cole Information Services
1999	BRENT BADEN	Cole Information Services
1994	BROWN, ROY J	Cole Information Services

### 4031 N VIRGINIA RD

<u>Year</u>	<u>Uses</u>	<u>Source</u>
2015	OCCUPANT UNKNOWN	Cole Information Services
2009	OCCUPANT UNKNOWN	Cole Information Services
2006	No Current Listing	Haines Company, Inc.
2004	OCCUPANT UNKNOWN	Cole Information Services
1999	OCCUPANT UNKNOWN	Cole Information Services

### 4040 N VIRGINIA RD

<u>Year</u>	<u>Uses</u>	<u>Source</u>
2015	FRANCISCO ALGAW	Cole Information Services
2009	ARANZEL TULIO	Cole Information Services
	FRANCISCO ALGAW	Cole Information Services
1999	FRANCISCO ALGAW	Cole Information Services
	ARANZEL TULIO	Cole Information Services

### 4042 N VIRGINIA RD

<u>Year</u>	<u>Uses</u>	<u>Source</u>
2015	OCCUPANT UNKNOWN	Cole Information Services
2009	SABRINA SMYER	Cole Information Services
2006	MARAN III Ia	Haines Company, Inc.
2004	MAXXIM ONE ENTERPRISES INC	Cole Information Services
	DIANA SCHAPER	Cole Information Services
1999	SABRINA SMYER	Cole Information Services
	REBECCA CASTRO	Cole Information Services

## FINDINGS

### 4045 N VIRGINIA RD

<u>Year</u>	<u>Uses</u>	<u>Source</u>
2015	GUADALUPE PEREZ	Cole Information Services
	JASMINE TORRES	Cole Information Services
	SPOT BRITE	Cole Information Services
2009	GUADALUPE PEREZ	Cole Information Services
2006	GUIZARYolanda	Haines Company, Inc.
2004	GUADALUPE PEREZ	Cole Information Services
1999	GUADALUPE PEREZ	Cole Information Services

### 4101 N VIRGINIA RD

<u>Year</u>	<u>Uses</u>	<u>Source</u>
2015	CRAIG BRAQUET	Cole Information Services
2009	CRAIG BRAQUET	Cole Information Services
2006	BRAQUETCraig	Haines Company, Inc.
2004	CRAIG BRAQUET	Cole Information Services
1999	CRAIG BRAQUET	Cole Information Services
1994	GRABOWSKI, KENNETH P	Cole Information Services

### 4123 N VIRGINIA RD

<u>Year</u>	<u>Uses</u>	<u>Source</u>
2015	GUSTAV PEKRUL	Cole Information Services
2009	GUSTAV PEKRUL	Cole Information Services
2006	PEKRUL Gustav	Haines Company, Inc.
2004	GUSTAV PEKRUL	Cole Information Services
1999	GUSTAV PEKRUL	Cole Information Services

### 4125 N VIRGINIA RD

<u>Year</u>	<u>Uses</u>	<u>Source</u>
2015	OCCUPANT UNKNOWN	Cole Information Services
2009	OCCUPANT UNKNOWN	Cole Information Services
2006	RODRIGUEZMichael	Haines Company, Inc.
2004	OCCUPANT UNKNOWN	Cole Information Services

### 4141 N VIRGINIA RD

<u>Year</u>	<u>Uses</u>	<u>Source</u>
2015	PAUL DENNTY	Cole Information Services
2009	OCCUPANT UNKNOWN	Cole Information Services
2006	CAMPANO Ricardo	Haines Company, Inc.
2004	ROGATO MADLAMBAYAN	Cole Information Services

## FINDINGS

### **RANDOLPH PL**

#### **220 RANDOLPH PL**

<b><u>Year</u></b>	<b><u>Uses</u></b>	<b><u>Source</u></b>
1969	HOUGH WM H	Pacific Telephone

#### **222 RANDOLPH PL**

<b><u>Year</u></b>	<b><u>Uses</u></b>	<b><u>Source</u></b>
1969	DEEBLE SAUL H	Pacific Telephone

#### **224 RANDOLPH PL**

<b><u>Year</u></b>	<b><u>Uses</u></b>	<b><u>Source</u></b>
1969	BLINKINSOP WILLIS	Pacific Telephone

#### **226 RANDOLPH PL**

<b><u>Year</u></b>	<b><u>Uses</u></b>	<b><u>Source</u></b>
1969	BROWN ROY J	Pacific Telephone

#### **239 RANDOLPH PL**

<b><u>Year</u></b>	<b><u>Uses</u></b>	<b><u>Source</u></b>
1969	SCHLAEGEL CLYDE E	Pacific Telephone
1954	JEROME A E	R. L. Polk & Co.
1950	JEROME A E	Pacific Telephone

#### **245 RANDOLPH PL**

<b><u>Year</u></b>	<b><u>Uses</u></b>	<b><u>Source</u></b>
1969	MC COY JAMES R	Pacific Telephone

#### **247 RANDOLPH PL**

<b><u>Year</u></b>	<b><u>Uses</u></b>	<b><u>Source</u></b>
1969	LARSON ROY E	Pacific Telephone

#### **251 RANDOLPH PL**

<b><u>Year</u></b>	<b><u>Uses</u></b>	<b><u>Source</u></b>
1969	RILEY AUDREY L MRS	Pacific Telephone
1954	RILEY L B R	R. L. Polk & Co.
1950	RILEY L B R	Pacific Telephone

#### **255 RANDOLPH PL**

<b><u>Year</u></b>	<b><u>Uses</u></b>	<b><u>Source</u></b>
1969	SPENCER THOS M	Pacific Telephone
1954	GARRETSON R G R	R. L. Polk & Co.



## FINDINGS

<u>Year</u>	<u>Uses</u>	<u>Source</u>
1950	GARRETSON R G R	Pacific Telephone

### **RANDOLPH PL E**

#### **220 RANDOLPH PL E**

<u>Year</u>	<u>Uses</u>	<u>Source</u>
2000	MURRAY Ralph W	Haines

#### **222 RANDOLPH PL E**

<u>Year</u>	<u>Uses</u>	<u>Source</u>
2000	DEEBLE S H	Haines

#### **224 RANDOLPH PL E**

<u>Year</u>	<u>Uses</u>	<u>Source</u>
2000	XXXX	Haines

#### **225 RANDOLPH PL E**

<u>Year</u>	<u>Uses</u>	<u>Source</u>
2000	XXXX	Haines

#### **226 RANDOLPH PL E**

<u>Year</u>	<u>Uses</u>	<u>Source</u>
2000	XXXX	Haines

#### **229 RANDOLPH PL E**

<u>Year</u>	<u>Uses</u>	<u>Source</u>
2000	CUMMINGS Elizabeth	Haines
	SCHLAEGEL M V	Haines

#### **245 RANDOLPH PL E**

<u>Year</u>	<u>Uses</u>	<u>Source</u>
2000	WHEELER Stephen	Haines

#### **247 RANDOLPH PL E**

<u>Year</u>	<u>Uses</u>	<u>Source</u>
2000	LARSON Robert E	Haines

#### **251 RANDOLPH PL E**

<u>Year</u>	<u>Uses</u>	<u>Source</u>
2000	CHASE Ilene	Haines

## FINDINGS

### 255 RANDOLPH PL E

<u>Year</u>	<u>Uses</u>	<u>Source</u>
2000	X LONG BEACH BLVD N	Haines
	BUS 11 RES 4 NEW	Haines
	LEWIS Russell	Haines

### SAN ANTONIO DR E

#### 234 SAN ANTONIO DR E

<u>Year</u>	<u>Uses</u>	<u>Source</u>
1963	Lane Chas A G	Pacific Telephone
1957	Lane Chas A	Pacific Telephone
1944	Aitoach T jr	R. L. Polk & Co.
1939	ADurham D P paving conkr	Los Angeles Directory Co.

#### 238 SAN ANTONIO DR E

<u>Year</u>	<u>Uses</u>	<u>Source</u>
2000	MAAS STEPHEN DR	Haines
	MAAS Stephen A	Haines
	MAAS Julie S	Haines
1969	WELLS HARRIET S MRS	Pacific Telephone
1957	Wells Oscar JO ga	Pacific Telephone
1944	Horsch H H	R. L. Polk & Co.
1939	AHorach H H	Los Angeles Directory Co.

#### 243 SAN ANTONIO DR E

<u>Year</u>	<u>Uses</u>	<u>Source</u>
1969	BENSON GEO W	Pacific Telephone
1963	Benson Geo W G	Pacific Telephone
1957	Benson Geo W	Pacific Telephone

#### 244 SAN ANTONIO DR E

<u>Year</u>	<u>Uses</u>	<u>Source</u>
2000	MICHAILOW Zina	Haines
1969	HIPP JOSEPH K	Pacific Telephone
1963	Hipp Joseph R G	Pacific Telephone
1957	Froude Chester W	Pacific Telephone
1944	Qood It J Mrs	R. L. Polk & Co.
1939	AGood R L Mrs	Los Angeles Directory Co.

## FINDINGS

### 248 SAN ANTONIO DR E

<u>Year</u>	<u>Uses</u>	<u>Source</u>
2000	WILSON Kelley	Haines
1969	LE MANQUAIS HOWARD C	Pacific Telephone
1963	Le Manquais Howard C G	Pacific Telephone
1957	Le Manquais H C	Pacific Telephone

### 249 SAN ANTONIO DR E

<u>Year</u>	<u>Uses</u>	<u>Source</u>
1969	LYND CHESTER	Pacific Telephone
1963	No Return	Pacific Telephone
1957	Siris Irving I	Pacific Telephone
1944	Thomas L B	R. L. Polk & Co.

### 250 SAN ANTONIO DR E

<u>Year</u>	<u>Uses</u>	<u>Source</u>
2000	BRASS Jocelyne	Haines
1969	DE WITT WARD G	Pacific Telephone
1963	De Witt Ward G G	Pacific Telephone
1957	Dewitt Ward G	Pacific Telephone
1939	AWilliams Alf	Los Angeles Directory Co.

### 255 SAN ANTONIO DR E

<u>Year</u>	<u>Uses</u>	<u>Source</u>
2000	IKEDA Jon Yuzuru	Haines
1969	MEEKER ERNEST P	Pacific Telephone
1963	Meeker Ernest P G	Pacific Telephone
1957	Meeker Ernest P	Pacific Telephone

### 259 SAN ANTONIO DR E

<u>Year</u>	<u>Uses</u>	<u>Source</u>
2000	RUSHING Diana	Haines
1969	WALKER MARY M MRS	Pacific Telephone
1963	Mc Donald Richd	Pacific Telephone
1957	Wallace Wm H	Pacific Telephone

### 260 SAN ANTONIO DR E

<u>Year</u>	<u>Uses</u>	<u>Source</u>
2000	ROBERTSON John	Haines
1969	LOCHAUSEN WESLEY R	Pacific Telephone
1963	Lochausen Wesley R	Pacific Telephone

## FINDINGS

<u>Year</u>	<u>Uses</u>	<u>Source</u>
1957	Pawson Dorothy Mrs	Pacific Telephone
1944	Pawson J	R. L. Polk & Co.
1939	a Pawson J E	Los Angeles Directory Co.

### 263 SAN ANTONIO DR E

<u>Year</u>	<u>Uses</u>	<u>Source</u>
2000	RICHARDS John A	Haines
1969	RICHARDS JOHN	Pacific Telephone
1963	Ferrie James A	Pacific Telephone

### 266 SAN ANTONIO DR E

<u>Year</u>	<u>Uses</u>	<u>Source</u>
1969	OWNBEY EDWIN K	Pacific Telephone
	SAN ANTONIO DR E Contd	Pacific Telephone
1963	No Return	Pacific Telephone
1957	Lochausen Wesley B	Pacific Telephone

### 268 SAN ANTONIO DR E

<u>Year</u>	<u>Uses</u>	<u>Source</u>
2000	NISSEN Amy	Haines
1969	GROSS LEON H U	Pacific Telephone
1963	Hazard Thos M G	Pacific Telephone
1957	Hankins Sue C Mrs	Pacific Telephone

### 269 SAN ANTONIO DR E

<u>Year</u>	<u>Uses</u>	<u>Source</u>
2000	IGLESIA Maximo	Haines
	ROGGEVEEN John E	Haines
1969	ROGGEVEEN JOHN E	Pacific Telephone
1963	Roggeveen John E G	Pacific Telephone
1957	Prince Paul W	Pacific Telephone

### 270 SAN ANTONIO DR E

<u>Year</u>	<u>Uses</u>	<u>Source</u>
2000	MERMIS John	Haines
1969	OALTON JOE E	Pacific Telephone
1963	Mueller Ida B Mrs G	Pacific Telephone
1957	Mueller Herman F	Pacific Telephone
1944	a Mueller H F	R. L. Polk & Co.
1939	AMueller H F	Los Angeles Directory Co.

## FINDINGS

<u>Year</u>	<u>Uses</u>	<u>Source</u>
1939	AMuel ler R H	Los Angeles Directory Co.

### 271 SAN ANTONIO DR E

<u>Year</u>	<u>Uses</u>	<u>Source</u>
2000	XXXX	Haines
1969	GURLEY BRIAN K	Pacific Telephone
1963	Martin Percy T G	Pacific Telephone
1957	Martin Percy T ga	Pacific Telephone
1944	Eulberg F	R. L. Polk & Co.

### 273 SAN ANTONIO DR E

<u>Year</u>	<u>Uses</u>	<u>Source</u>
2000	XXXX	Haines
	X LONG BEACH BLVD N	Haines
1969	B BON AIR DIV LEAR SIEGLER INC AUTO ACCESSORIES	Pacific Telephone
	A LINCOLN NATIONAL LIFE INSURANCE CO	Pacific Telephone
	REFINERY COOLING TOWERS	Pacific Telephone
	D FLUOR PRODUCTS COMPANY INC OIL	Pacific Telephone
	C FUNDS INTERNATIONAL LTD INS MUTUAL FUNDS	Pacific Telephone
	B LABARRE LE ROY C LWYR	Pacific Telephone
	A MUTUAL FUND ASSOCIATES INC INVESTMENTS	Pacific Telephone
	OFFICE BUILDING	Pacific Telephone
	DOUGLAS PETER N	Pacific Telephone
1963	Timmcrmans Louis E G	Pacific Telephone
1957	Mc Clure Robt C ga	Pacific Telephone
1944	Conne 11 W J	R. L. Polk & Co.

### VIRGINIA PL

#### 4010 VIRGINIA PL

<u>Year</u>	<u>Uses</u>	<u>Source</u>
1985	PARKER L	Pacific Bell
	NETKIN BENJAMIN	Pacific Bell
	CATERED MANOR	Pacific Bell
	BAMESBERGER EMILY	Pacific Bell
1980	BAILEY LUCY	Pacific Telephone

## FINDINGS

<u>Year</u>	<u>Uses</u>	<u>Source</u>
1980	MONTAGUE DON & EDNA	Pacific Telephone
	GOSIN GLADYS E	Pacific Telephone
	CATERED MANOR	Pacific Telephone
	BAMESBERGER EMILY	Pacific Telephone
	BAILEY LUCY	Pacific Telephone
1975	COUNTRY CLUB MANOR & CONVALESCENT HOSPITAL	Pacific Telephone
	MAGUIRE JAS F	Pacific Telephone
	MEEKER JAS I	Pacific Telephone

### VIRGINIA RD

#### 4005 VIRGINIA RD

<u>Year</u>	<u>Uses</u>	<u>Source</u>
2000	MOSS Dean	Haines
	JAHNS Kenneth	Haines
	MIEDZINSKI Charles	Haines
	CATERED MANOR	Haines
	BROOKS Alene E	Haines
	XXXX	Haines
	LEE Jung H	Haines
	GREEN Raymond Jr	Haines
	GREEN Audrey	Haines
	DAVIS M W	Haines
	BURTON Mabel B	Haines
	APARTMENTS BERRY Jackie	Haines
	NORGAARD Gary Sr	Haines
	XXXX	Haines
	CHAPUT Robt	Haines
	VANDYKE Linda	Haines
	X CLAIBORNE PL E	Haines
	PEREZ Guadalupe	Haines
	MARANI Ilja	Haines
	XXXX	Haines
	GLARSEN Todd A	Haines
	BOLLINGER Joel R	Haines
	X RANDOLPH PL E	Haines
	PENNER Thomas	Haines
	XXXX	Haines

## FINDINGS

<u>Year</u>	<u>Uses</u>	<u>Source</u>
1969	VACANT	Pacific Telephone

### 4009 VIRGINIA RD

<u>Year</u>	<u>Uses</u>	<u>Source</u>
1969	WINGATE ALBERT G	Pacific Telephone

### 4010 VIRGINIA RD

<u>Year</u>	<u>Uses</u>	<u>Source</u>
1969	COUNTRY CLUB MANOR	Pacific Telephone
	MIEDZINSKI PAULA	Pacific Telephone

### 4015 VIRGINIA RD

<u>Year</u>	<u>Uses</u>	<u>Source</u>
1969	MARCUCCI LOUIS L	Pacific Telephone
	LANE TH :S D B	Pacific Telephone

### 4019 VIRGINIA RD

<u>Year</u>	<u>Uses</u>	<u>Source</u>
1969	JONES JOHN P	Pacific Telephone

### 4020 VIRGINIA RD

<u>Year</u>	<u>Uses</u>	<u>Source</u>
1969	WILLIAMS O MORGAN	Pacific Telephone

### 4023 VIRGINIA RD

<u>Year</u>	<u>Uses</u>	<u>Source</u>
1969	NO RETURN	Pacific Telephone

### 4030 VIRGINIA RD

<u>Year</u>	<u>Uses</u>	<u>Source</u>
1969	MILLER JAMES E	Pacific Telephone

### 4031 VIRGINIA RD

<u>Year</u>	<u>Uses</u>	<u>Source</u>
1969	NO RETURN	Pacific Telephone

### 4042 VIRGINIA RD

<u>Year</u>	<u>Uses</u>	<u>Source</u>
1969	KELLOGG KARL L	Pacific Telephone

## FINDINGS

### 4045 VIRGINIA RD

<u>Year</u>	<u>Uses</u>	<u>Source</u>
1969	BARNETT WM M	Pacific Telephone

### 4101 VIRGINIA RD

<u>Year</u>	<u>Uses</u>	<u>Source</u>
2000	GRABOWSKI Kenneth	Haines
1969	GRABOWSKI KENNETH P	Pacific Telephone

### 4123 VIRGINIA RD

<u>Year</u>	<u>Uses</u>	<u>Source</u>
2000	PEKRUL Gustav	Haines
1969	PEKRUEL GUSTAV	Pacific Telephone

### 4125 VIRGINIA RD

<u>Year</u>	<u>Uses</u>	<u>Source</u>
2000	RODRIGUEZ Michael	Haines
1969	KAHLER OTTO W	Pacific Telephone

### 4141 VIRGINIA RD

<u>Year</u>	<u>Uses</u>	<u>Source</u>
2000	CANEER Charles	Haines
	X SAN ANTONIO DR E	Haines
1969	CANEER RALPH P	Pacific Telephone



## FINDINGS

### ADJOINING PROPERTY: ADDRESSES NOT IDENTIFIED IN RESEARCH SOURCE

The following Adjoining Property addresses were researched for this report, and the addresses were not identified in research source.

<u>Address Researched</u>	<u>Address Not Identified in Research Source</u>
215 E CLAIBORNE PL	2015, 2009, 2006, 2004, 2003, 2001, 2000, 1999, 1996, 1995, 1994, 1992, 1991, 1990, 1986, 1985, 1981, 1980, 1976, 1975, 1972, 1971, 1970, 1969, 1967, 1966, 1965, 1964, 1963, 1962, 1961, 1960, 1958, 1956, 1955, 1952, 1951, 1950, 1949, 1948, 1947, 1946, 1945, 1944, 1942, 1940, 1939, 1938, 1937, 1936, 1935, 1934, 1933, 1932, 1931, 1930, 1929, 1928, 1927, 1926, 1925, 1924, 1923, 1921, 1920
220 E RANDOLPH PL	2015, 2009, 2004, 2003, 2001, 2000, 1999, 1996, 1995, 1994, 1992, 1990, 1986, 1981, 1976, 1972, 1971, 1970, 1969, 1967, 1966, 1965, 1964, 1963, 1962, 1961, 1960, 1958, 1957, 1956, 1955, 1954, 1952, 1951, 1950, 1949, 1948, 1947, 1946, 1945, 1944, 1942, 1940, 1939, 1938, 1937, 1936, 1935, 1934, 1933, 1932, 1931, 1930, 1929, 1928, 1927, 1926, 1925, 1924, 1923, 1921, 1920
220 E RANDOLPH PL	2006, 2003, 2001, 2000, 1996, 1995, 1992, 1991, 1990, 1986, 1985, 1981, 1980, 1976, 1975, 1972, 1971, 1970, 1969, 1967, 1966, 1965, 1964, 1963, 1962, 1961, 1960, 1958, 1957, 1956, 1955, 1954, 1952, 1951, 1950, 1949, 1948, 1947, 1946, 1945, 1944, 1942, 1940, 1939, 1938, 1937, 1936, 1935, 1934, 1933, 1932, 1931, 1930, 1929, 1928, 1927, 1926, 1925, 1924, 1923, 1921, 1920
220 RANDOLPH PL	2015, 2009, 2006, 2004, 2003, 2001, 2000, 1999, 1996, 1995, 1994, 1992, 1991, 1990, 1986, 1985, 1981, 1980, 1976, 1975, 1972, 1971, 1970, 1967, 1966, 1965, 1964, 1963, 1962, 1961, 1960, 1958, 1957, 1956, 1955, 1954, 1952, 1951, 1950, 1949, 1948, 1947, 1946, 1945, 1944, 1942, 1940, 1939, 1938, 1937, 1936, 1935, 1934, 1933, 1932, 1931, 1930, 1929, 1928, 1927, 1926, 1925, 1924, 1923, 1921, 1920
220 RANDOLPH PL E	2015, 2009, 2006, 2004, 2003, 2001, 1999, 1996, 1995, 1994, 1992, 1991, 1990, 1986, 1985, 1981, 1980, 1976, 1975, 1972, 1971, 1970, 1969, 1967, 1966, 1965, 1964, 1963, 1962, 1961, 1960, 1958, 1957, 1956, 1955, 1954, 1952, 1951, 1950, 1949, 1948, 1947, 1946, 1945, 1944, 1942, 1940, 1939, 1938, 1937, 1936, 1935, 1934, 1933, 1932, 1931, 1930, 1929, 1928, 1927, 1926, 1925, 1924, 1923, 1921, 1920
221 E RANDOLPH PL	2015, 2009, 2006, 2004, 2003, 2001, 2000, 1996, 1995, 1994, 1992, 1991, 1990, 1986, 1985, 1981, 1980, 1976, 1975, 1972, 1971, 1970, 1969, 1967, 1966, 1965, 1964, 1963, 1962, 1961, 1960, 1958, 1957, 1956, 1955, 1954, 1952, 1951, 1950, 1949, 1948, 1947, 1946, 1945, 1944, 1942, 1940, 1939, 1938, 1937, 1936, 1935, 1934, 1933, 1932, 1931, 1930, 1929, 1928, 1927, 1926, 1925, 1924, 1923, 1921, 1920
222 E RANDOLPH PL	2006, 2003, 2001, 2000, 1996, 1995, 1992, 1991, 1990, 1986, 1985, 1981, 1980, 1976, 1975, 1972, 1971, 1970, 1969, 1967, 1966, 1965, 1964, 1963, 1962, 1961, 1960, 1958, 1957, 1956, 1955, 1954, 1952, 1951, 1950, 1949, 1948, 1947, 1946, 1945, 1944, 1942, 1940, 1939, 1938, 1937, 1936, 1935, 1934, 1933, 1932, 1931, 1930, 1929, 1928, 1927, 1926, 1925, 1924, 1923, 1921, 1920
222 E RANDOLPH PL	2015, 2009, 2004, 2003, 2001, 2000, 1999, 1996, 1995, 1994, 1992, 1990, 1986, 1981, 1976, 1972, 1971, 1970, 1969, 1967, 1966, 1965, 1964, 1963, 1962, 1961, 1960, 1958, 1957, 1956, 1955, 1954, 1952, 1951, 1950, 1949, 1948, 1947, 1946, 1945, 1944, 1942, 1940, 1939, 1938, 1937, 1936, 1935, 1934, 1933, 1932, 1931, 1930, 1929, 1928, 1927, 1926, 1925, 1924, 1923, 1921, 1920











































## FINDINGS

### **Address Researched**

### **Address Not Identified in Research Source**

4009 E ELM AVE	2015, 2009, 2006, 2004, 2003, 2001, 2000, 1999, 1996, 1995, 1994, 1992, 1991, 1990, 1986, 1985, 1981, 1980, 1976, 1975, 1972, 1971, 1970, 1969, 1967, 1966, 1965, 1964, 1963, 1962, 1961, 1960, 1958, 1957, 1956, 1955, 1952, 1951, 1949, 1948, 1947, 1946, 1945, 1944, 1942, 1940, 1939, 1938, 1937, 1936, 1935, 1934, 1933, 1932, 1931, 1930, 1929, 1928, 1927, 1926, 1925, 1924, 1923, 1921, 1920
4009 ELM AVE	2015, 2009, 2004, 2003, 2001, 1999, 1996, 1995, 1994, 1992, 1990, 1986, 1981, 1976, 1972, 1971, 1970, 1967, 1966, 1965, 1964, 1962, 1961, 1960, 1958, 1956, 1955, 1954, 1951, 1950, 1949, 1947, 1946, 1945, 1942, 1940, 1938, 1937, 1936, 1934, 1933, 1932, 1930, 1929, 1928, 1927, 1926, 1925, 1924, 1923, 1921, 1920
4009 ELM AVE	2006, 2003, 2001, 2000, 1996, 1995, 1992, 1991, 1990, 1986, 1985, 1981, 1980, 1976, 1975, 1972, 1971, 1970, 1969, 1967, 1966, 1965, 1964, 1963, 1962, 1961, 1960, 1958, 1957, 1956, 1955, 1954, 1952, 1951, 1950, 1949, 1948, 1947, 1946, 1945, 1944, 1942, 1940, 1939, 1938, 1937, 1936, 1935, 1934, 1933, 1932, 1931, 1930, 1929, 1928, 1927, 1926, 1925, 1924, 1923, 1921, 1920
4009 VIRGINIA RD	2015, 2009, 2006, 2004, 2003, 2001, 2000, 1999, 1996, 1995, 1994, 1992, 1991, 1990, 1986, 1985, 1981, 1980, 1976, 1975, 1972, 1971, 1970, 1967, 1966, 1965, 1964, 1963, 1962, 1961, 1960, 1958, 1957, 1956, 1955, 1954, 1952, 1951, 1950, 1949, 1948, 1947, 1946, 1945, 1944, 1942, 1940, 1939, 1938, 1937, 1936, 1935, 1934, 1933, 1932, 1931, 1930, 1929, 1928, 1927, 1926, 1925, 1924, 1923, 1921, 1920
401 E CARSON ST	2015, 2009, 2004, 2003, 2001, 2000, 1999, 1996, 1995, 1994, 1992, 1990, 1986, 1981, 1976, 1972, 1971, 1969, 1967, 1966, 1965, 1964, 1962, 1961, 1960, 1958, 1956, 1955, 1954, 1951, 1950, 1949, 1948, 1947, 1946, 1945, 1942, 1940, 1938, 1937, 1936, 1935, 1934, 1933, 1932, 1931, 1930, 1929, 1928, 1927, 1926, 1925, 1924, 1923, 1921, 1920
401 E CARSON ST	2015, 2009, 2006, 2004, 2003, 2001, 2000, 1996, 1995, 1992, 1991, 1990, 1986, 1985, 1981, 1980, 1976, 1975, 1972, 1971, 1970, 1969, 1967, 1966, 1965, 1964, 1963, 1962, 1961, 1960, 1958, 1957, 1956, 1955, 1954, 1952, 1951, 1950, 1949, 1948, 1947, 1946, 1945, 1944, 1942, 1940, 1939, 1938, 1937, 1936, 1935, 1934, 1933, 1932, 1931, 1930, 1929, 1928, 1927, 1926, 1925, 1924, 1923, 1921, 1920
4010 E ELM AVE	2015, 2009, 2006, 2004, 2003, 2001, 2000, 1999, 1996, 1995, 1994, 1992, 1991, 1990, 1986, 1985, 1981, 1980, 1976, 1975, 1972, 1971, 1970, 1969, 1967, 1966, 1965, 1964, 1963, 1962, 1961, 1960, 1958, 1957, 1956, 1955, 1952, 1951, 1949, 1948, 1947, 1946, 1945, 1944, 1942, 1940, 1939, 1938, 1937, 1936, 1935, 1934, 1933, 1932, 1931, 1930, 1929, 1928, 1927, 1926, 1925, 1924, 1923, 1921, 1920
4010 ELM AVE	2015, 2009, 2004, 2003, 2001, 1999, 1996, 1995, 1994, 1992, 1990, 1986, 1981, 1976, 1972, 1971, 1970, 1967, 1966, 1965, 1964, 1962, 1961, 1960, 1958, 1956, 1955, 1954, 1951, 1950, 1949, 1947, 1946, 1945, 1942, 1940, 1938, 1937, 1936, 1934, 1933, 1932, 1931, 1930, 1929, 1928, 1927, 1926, 1925, 1924, 1923, 1921, 1920
4010 ELM AVE	2006, 2003, 2001, 2000, 1996, 1995, 1992, 1991, 1990, 1986, 1985, 1981, 1980, 1976, 1975, 1972, 1971, 1970, 1969, 1967, 1966, 1965, 1964, 1963, 1962, 1961, 1960, 1958, 1957, 1956, 1955, 1954, 1952, 1951, 1950, 1949, 1948, 1947, 1946, 1945, 1944, 1942, 1940, 1939, 1938, 1937, 1936, 1935, 1934, 1933, 1932, 1931, 1930, 1929, 1928, 1927, 1926, 1925, 1924, 1923, 1921, 1920
4010 LONG BEACH BLVD	2015, 2009, 2004, 2003, 2001, 2000, 1999, 1996, 1995, 1994, 1992, 1976, 1972, 1971, 1970, 1967, 1966, 1965, 1964, 1962, 1961, 1960, 1958, 1956, 1955, 1954, 1952, 1951, 1950, 1949, 1948, 1947, 1946, 1945, 1944, 1942, 1940, 1939, 1938, 1937, 1936, 1935, 1934, 1933, 1932, 1931, 1930, 1929, 1928, 1927, 1926, 1925, 1924, 1923, 1921, 1920



































































**TARGET PROPERTY: ADDRESS NOT IDENTIFIED IN RESEARCH SOURCE**

The following Target Property addresses were researched for this report, and the addresses were not identified in the research source.

**Address Researched**

4101 LONG BEACH BLVD

**Address Not Identified in Research Source**

2009, 2006, 2004, 2003, 2001, 1999, 1996, 1995, 1992, 1990, 1986, 1981, 1976, 1972, 1971, 1970, 1967, 1966, 1965, 1964, 1962, 1961, 1960, 1958, 1956, 1955, 1954, 1951, 1950, 1949, 1948, 1947, 1946, 1945, 1944, 1942, 1940, 1938, 1937, 1936, 1934, 1933, 1932, 1930, 1929, 1928, 1927, 1926, 1925, 1924, 1923, 1921, 1920

4101 LONG BEACH BLVD  
4101 LONG BEACH BLVD  
LONG BEACH, CA 90807

Inquiry Number: 6203021.4

September 24, 2020

# EDR Historical Topo Map Report

with QuadMatch™



6 Armstrong Road, 4th floor  
Shelton, CT 06484  
Toll Free: 800.352.0050  
[www.edrnet.com](http://www.edrnet.com)

# EDR Historical Topo Map Report

09/24/20

**Site Name:**

4101 LONG BEACH BLVD  
4101 LONG BEACH BLVD  
LONG BEACH, CA 90807  
EDR Inquiry # 6203021.4

**Client Name:**

SCS Engineers  
3900 Kilroy Airport Way  
Long Beach, CA 90806  
Contact: Kim Braun



EDR Topographic Map Library has been searched by EDR and maps covering the target property location as provided by SCS Engineers were identified for the years listed below. EDR's Historical Topo Map Report is designed to assist professionals in evaluating potential liability on a target property resulting from past activities. EDR's Historical Topo Map Report includes a search of a collection of public and private color historical topographic maps, dating back to the late 1800s.

**Search Results:****Coordinates:**

<b>P.O.#</b>	NA	<b>Latitude:</b>	33.832431 33° 49' 57" North
<b>Project:</b>	01220209.00	<b>Longitude:</b>	-118.189724 -118° 11' 23" West
		<b>UTM Zone:</b>	Zone 11 North
		<b>UTM X Meters:</b>	389913.27
		<b>UTM Y Meters:</b>	3744212.92
		<b>Elevation:</b>	106.00' above sea level

**Maps Provided:**

2012	1924, 1925
1981	1902
1972	1899
1964	1896
1949	
1947	
1943	
1942	

**Disclaimer - Copyright and Trademark Notice**

This Report contains certain information obtained from a variety of public and other sources reasonably available to Environmental Data Resources, Inc. It cannot be concluded from this Report that coverage information for the target and surrounding properties does not exist from other sources. NO WARRANTY EXPRESSED OR IMPLIED, IS MADE WHATSOEVER IN CONNECTION WITH THIS REPORT. ENVIRONMENTAL DATA RESOURCES, INC. SPECIFICALLY DISCLAIMS THE MAKING OF ANY SUCH WARRANTIES, INCLUDING WITHOUT LIMITATION, MERCHANTABILITY OR FITNESS FOR A PARTICULAR USE OR PURPOSE. ALL RISK IS ASSUMED BY THE USER. IN NO EVENT SHALL ENVIRONMENTAL DATA RESOURCES, INC. BE LIABLE TO ANYONE, WHETHER ARISING OUT OF ERRORS OR OMISSIONS, NEGLIGENCE, ACCIDENT OR ANY OTHER CAUSE, FOR ANY LOSS OF DAMAGE, INCLUDING, WITHOUT LIMITATION, SPECIAL, INCIDENTAL, CONSEQUENTIAL, OR EXEMPLARY DAMAGES. ANY LIABILITY ON THE PART OF ENVIRONMENTAL DATA RESOURCES, INC. IS STRICTLY LIMITED TO A REFUND OF THE AMOUNT PAID FOR THIS REPORT. Purchaser accepts this Report "AS IS". Any analyses, estimates, ratings, environmental risk levels or risk codes provided in this Report are provided for illustrative purposes only, and are not intended to provide, nor should they be interpreted as providing any facts regarding, or prediction or forecast of, any environmental risk for any property. Only a Phase I Environmental Site Assessment performed by an environmental professional can provide information regarding the environmental risk for any property. Additionally, the information provided in this Report is not to be construed as legal advice.

Copyright 2020 by Environmental Data Resources, Inc. All rights reserved. Reproduction in any media or format, in whole or in part, of any report or map of Environmental Data Resources, Inc., or its affiliates, is prohibited without prior written permission.

EDR and its logos (including Sanborn and Sanborn Map) are trademarks of Environmental Data Resources, Inc. or its affiliates. All other trademarks used herein are the property of their respective owners.

## **Topo Sheet Key**

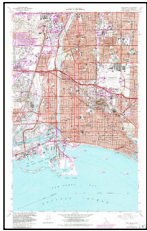
This EDR Topo Map Report is based upon the following USGS topographic map sheets.

### **2012 Source Sheets**



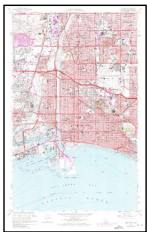
Long Beach  
2012  
7.5-minute, 24000

### **1981 Source Sheets**



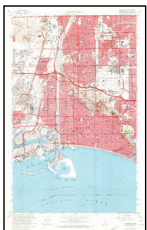
Long Beach  
1981  
7.5-minute, 24000  
Aerial Photo Revised 1978

### **1972 Source Sheets**



Long Beach  
1972  
7.5-minute, 24000  
Aerial Photo Revised 1972

### **1964 Source Sheets**



Long Beach  
1964  
7.5-minute, 24000  
Aerial Photo Revised 1963

## **Topo Sheet Key**

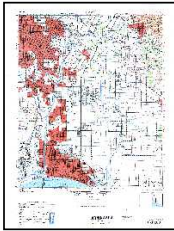
This EDR Topo Map Report is based upon the following USGS topographic map sheets.

### **1949 Source Sheets**



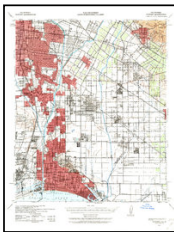
Long Beach  
1949  
7.5-minute, 24000

### **1947 Source Sheets**



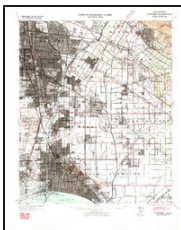
DOWNEY  
1947  
15-minute, 50000

### **1943 Source Sheets**



Downey  
1943  
15-minute, 62500  
Aerial Photo Revised 1939

### **1942 Source Sheets**



Downey  
1942  
15-minute, 62500

## **Topo Sheet Key**

This EDR Topo Map Report is based upon the following USGS topographic map sheets.

### **1924, 1925 Source Sheets**



Compton  
1924  
7.5-minute, 24000



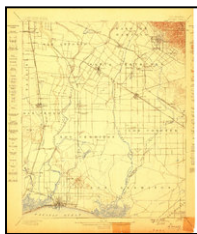
Clearwater  
1925  
7.5-minute, 24000

### **1902 Source Sheets**



Downey  
1902  
15-minute, 62500

### **1899 Source Sheets**



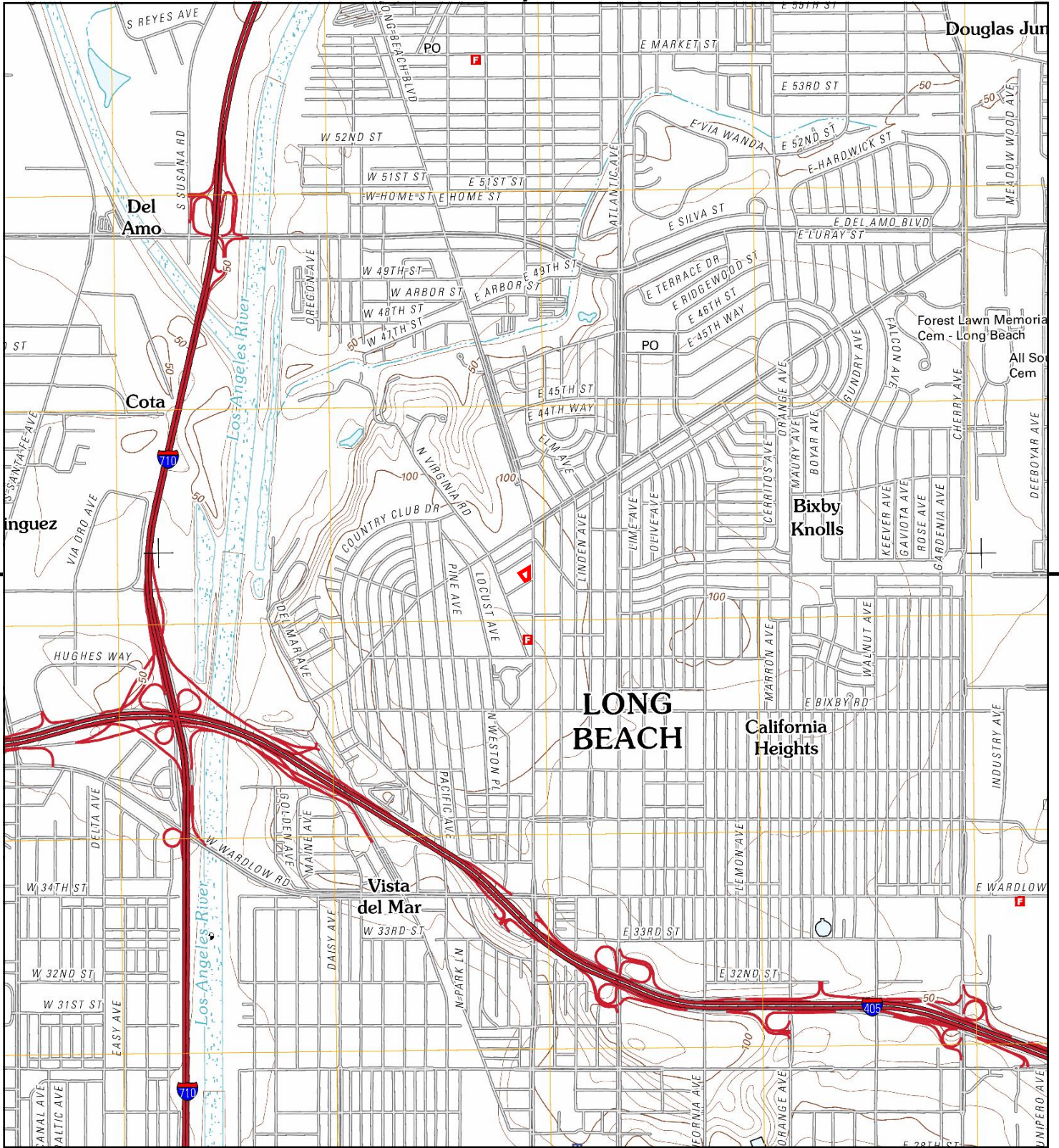
Downey  
1899  
15-minute, 62500

### **1896 Source Sheets**



Downey  
1896  
15-minute, 62500





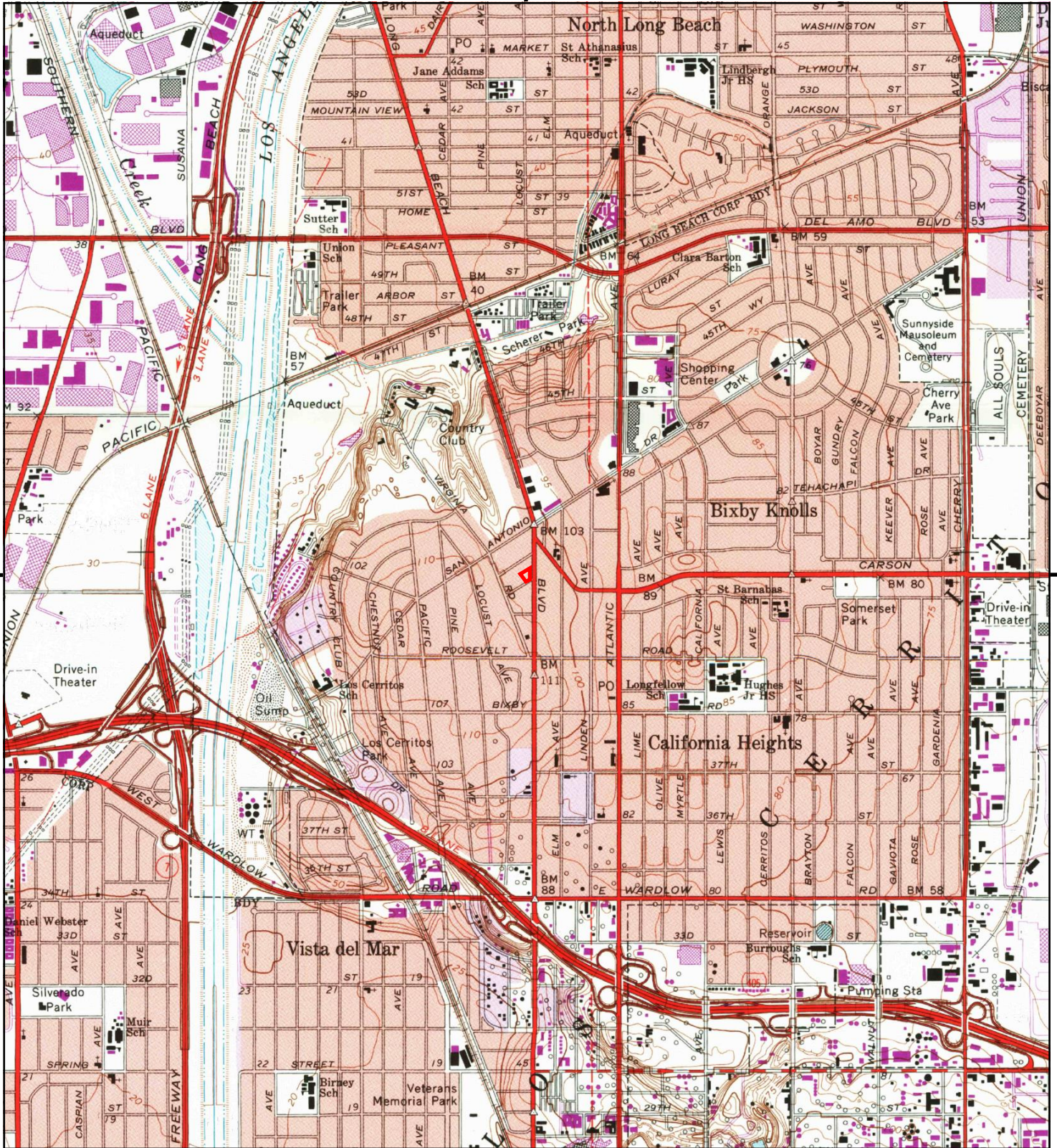
This report includes information from the following map sheet(s).



TP, Long Beach, 2012, 7.5-minute

SITE NAME: 4101 LONG BEACH BLVD  
 ADDRESS: 4101 LONG BEACH BLVD  
 LONG BEACH, CA 90807  
 CLIENT: SCS Engineers





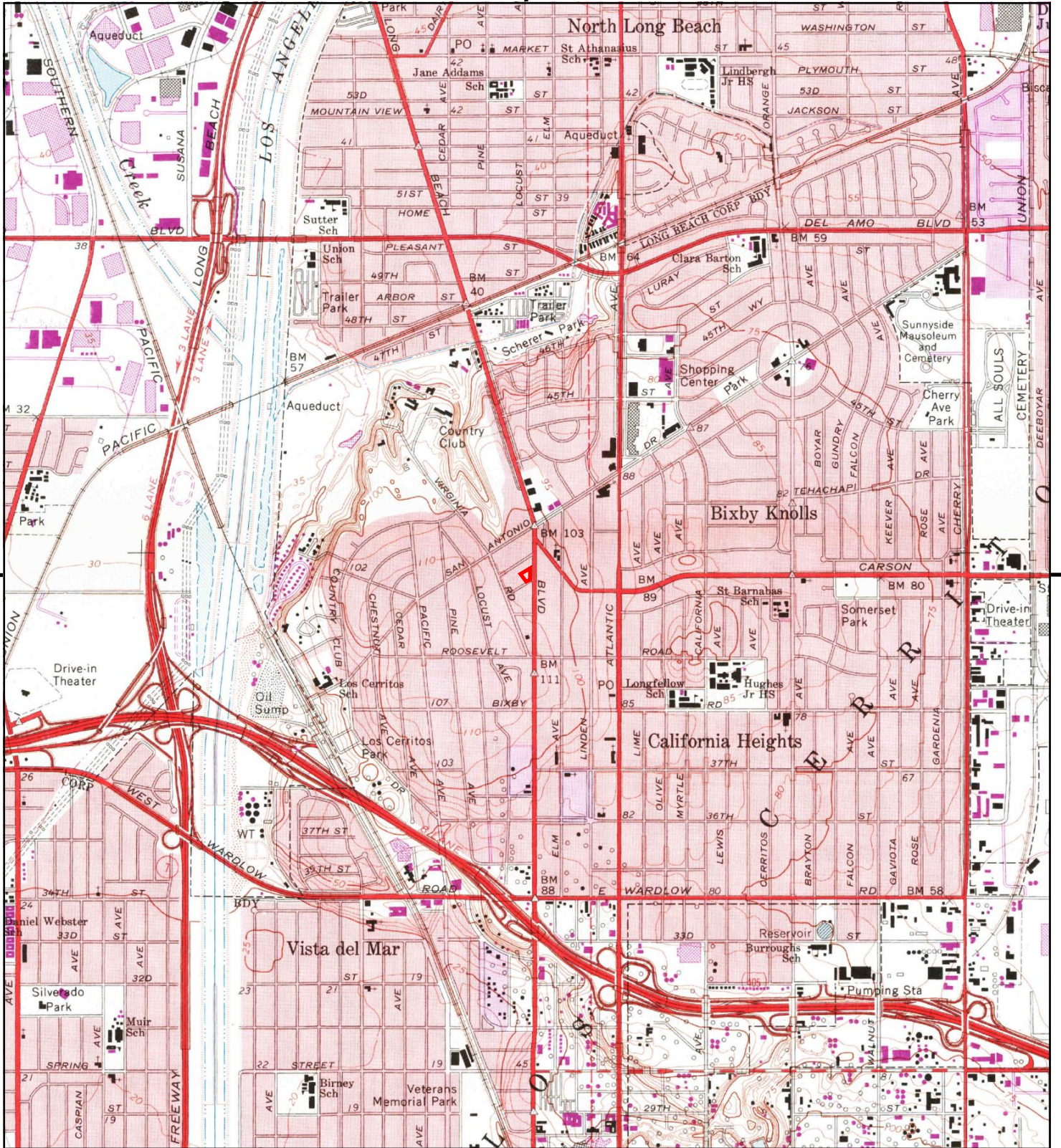
This report includes information from the following map sheet(s).



TP, Long Beach, 1981, 7.5-minute

SITE NAME: 4101 LONG BEACH BLVD  
 ADDRESS: 4101 LONG BEACH BLVD  
 LONG BEACH, CA 90807  
 CLIENT: SCS Engineers





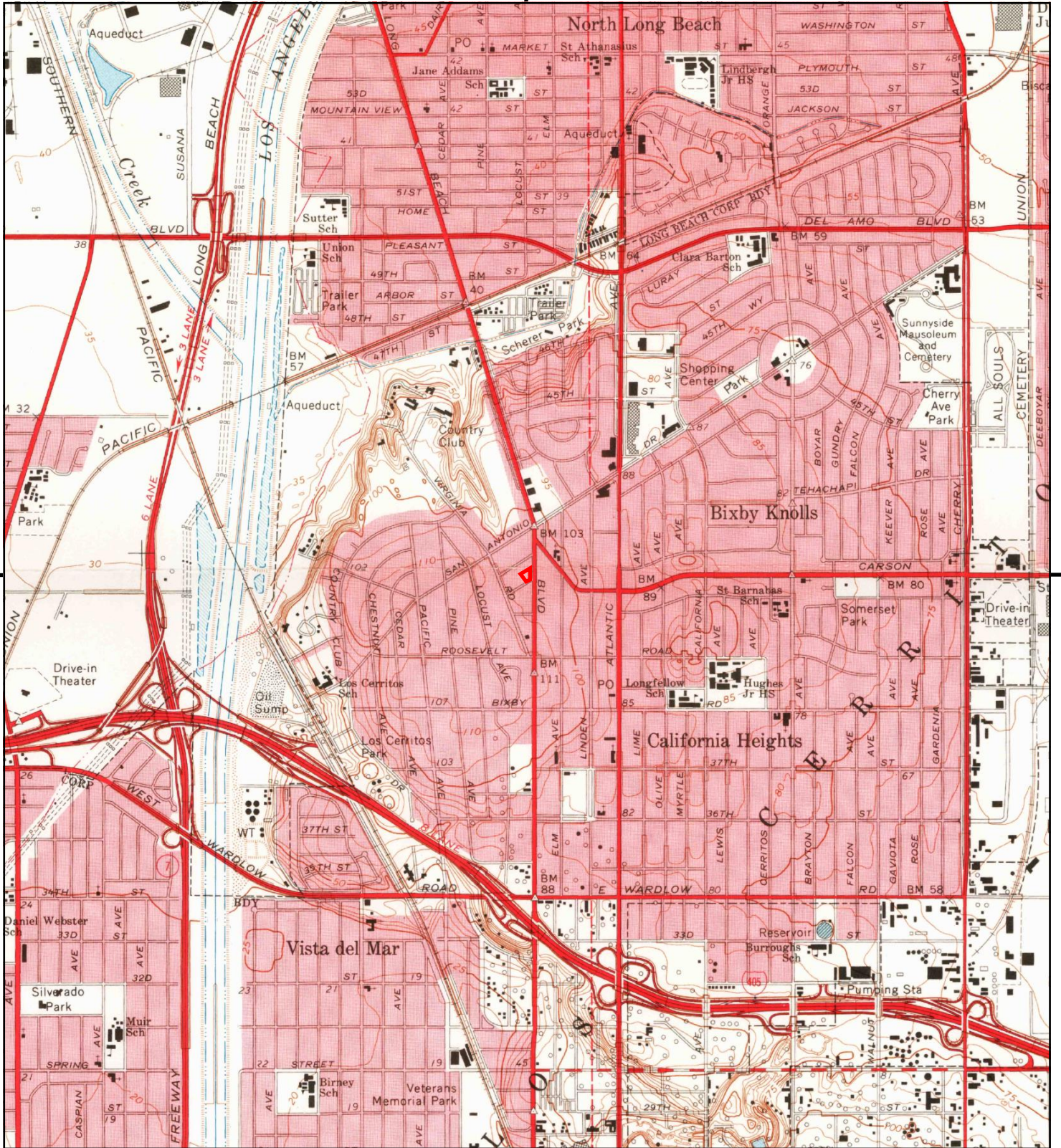
This report includes information from the following map sheet(s).



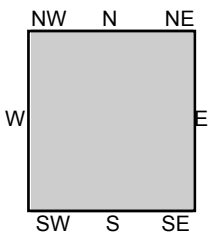
TP, Long Beach, 1972, 7.5-minute

SITE NAME: 4101 LONG BEACH BLVD  
 ADDRESS: 4101 LONG BEACH BLVD  
 LONG BEACH, CA 90807  
 CLIENT: SCS Engineers





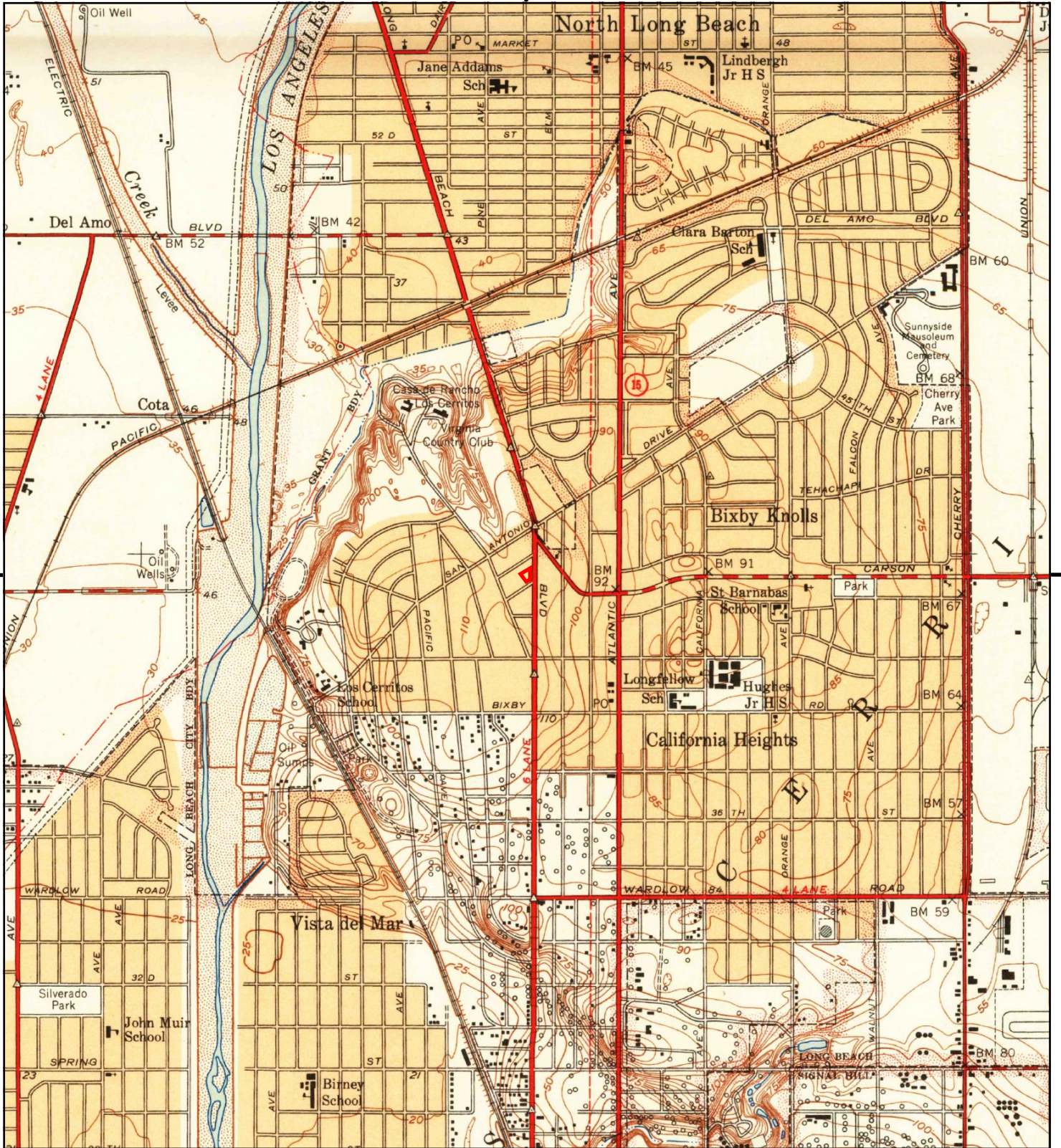
This report includes information from the following map sheet(s).



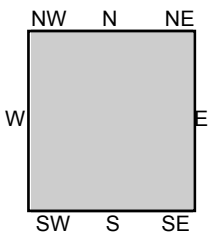
TP, Long Beach, 1964, 7.5-minute

SITE NAME: 4101 LONG BEACH BLVD  
 ADDRESS: 4101 LONG BEACH BLVD  
 LONG BEACH, CA 90807  
 CLIENT: SCS Engineers





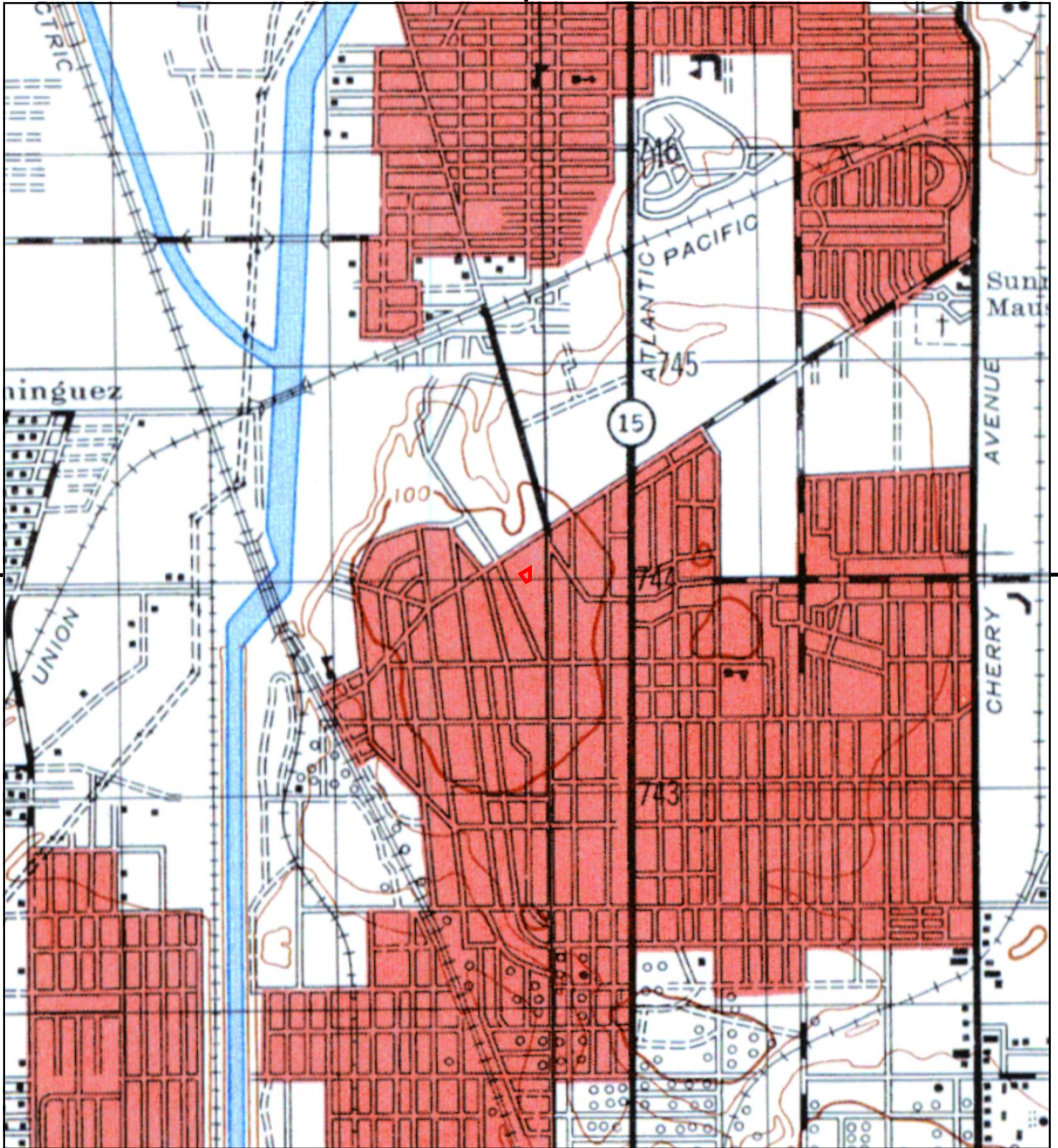
This report includes information from the following map sheet(s).



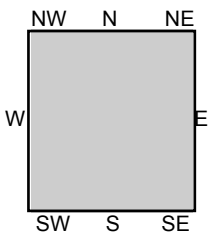
TP, Long Beach, 1949, 7.5-minute

SITE NAME: 4101 LONG BEACH BLVD  
 ADDRESS: 4101 LONG BEACH BLVD  
 LONG BEACH, CA 90807  
 CLIENT: SCS Engineers





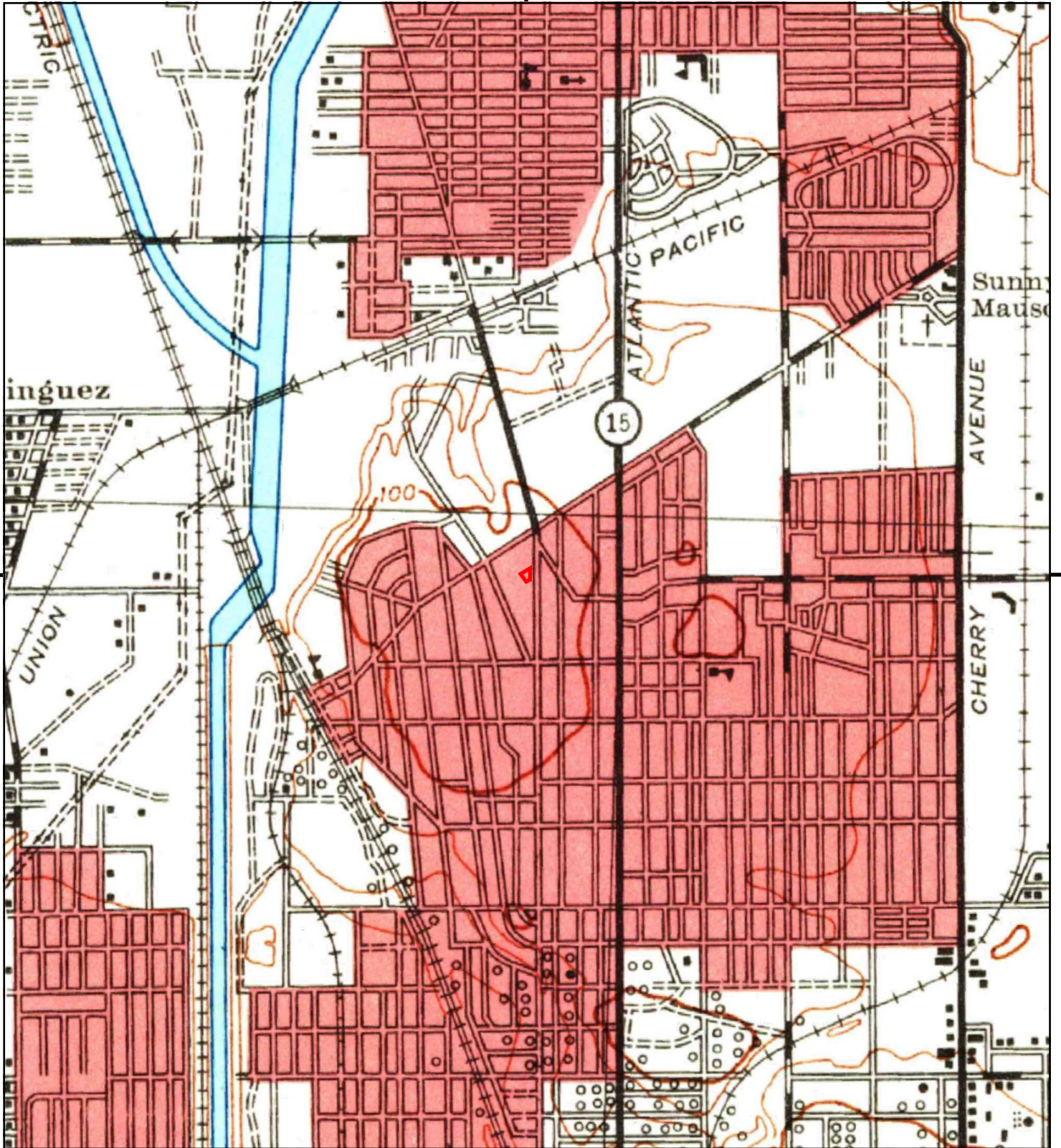
This report includes information from the following map sheet(s).



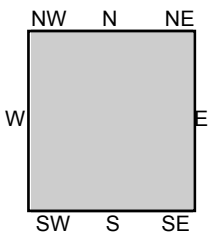
TP, DOWNEY, 1947, 15-minute

SITE NAME: 4101 LONG BEACH BLVD  
 ADDRESS: 4101 LONG BEACH BLVD  
 LONG BEACH, CA 90807  
 CLIENT: SCS Engineers





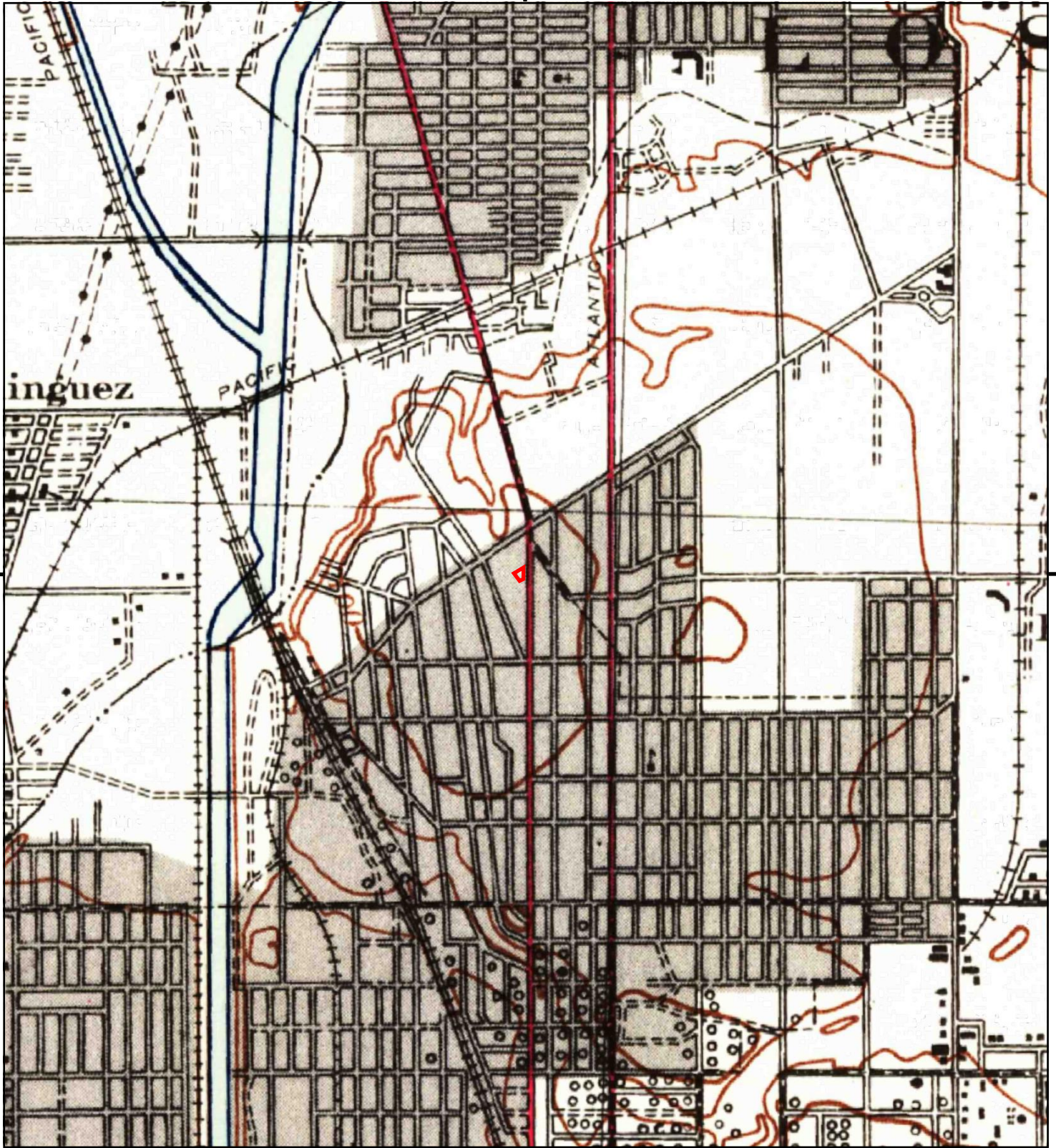
This report includes information from the following map sheet(s).



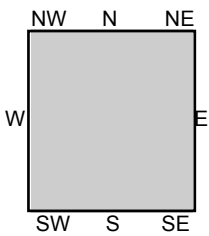
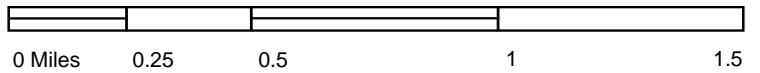
TP, Downey, 1943, 15-minute

SITE NAME: 4101 LONG BEACH BLVD  
 ADDRESS: 4101 LONG BEACH BLVD  
 LONG BEACH, CA 90807  
 CLIENT: SCS Engineers





This report includes information from the following map sheet(s).

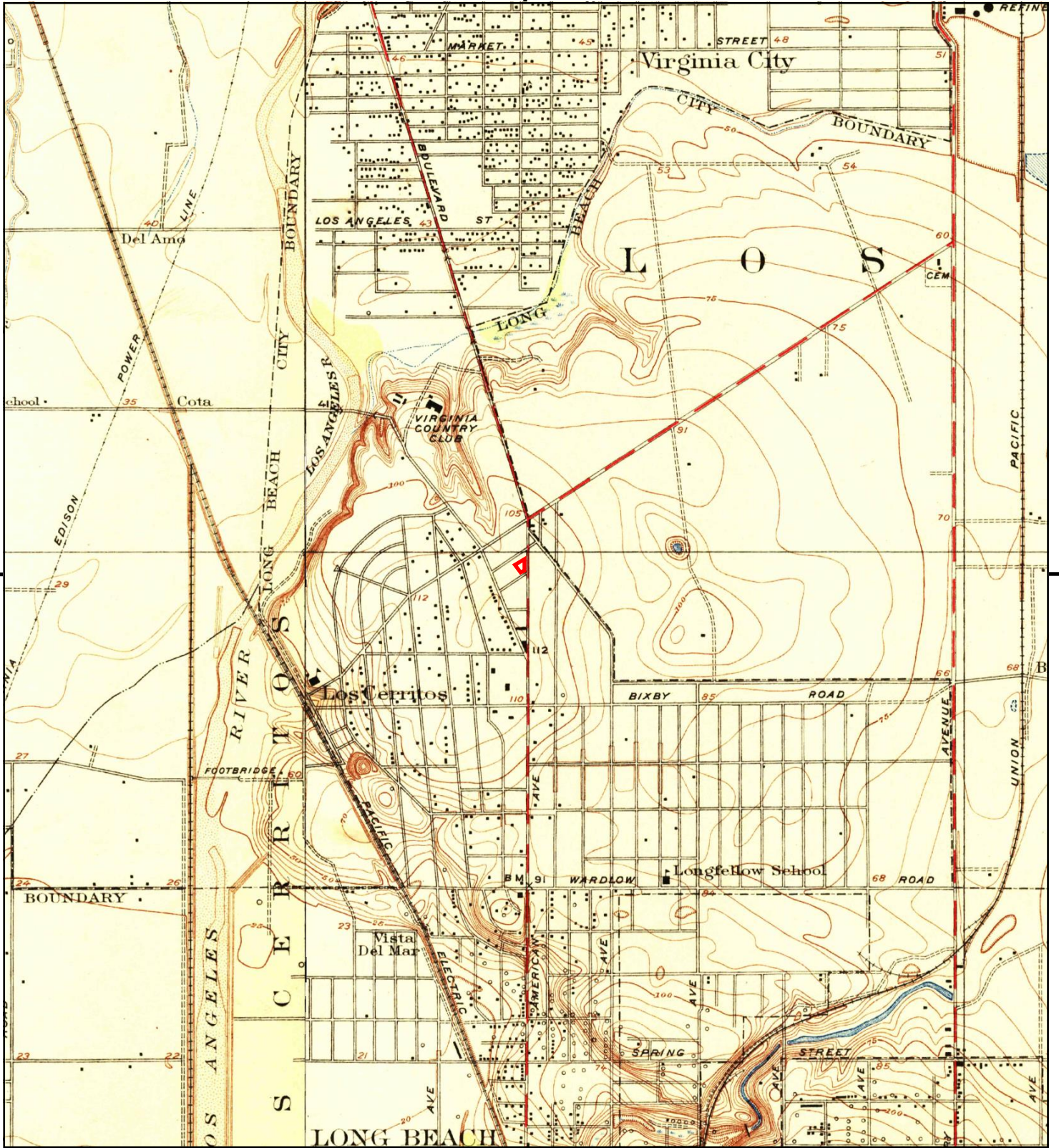


TP, Downey, 1942, 15-minute

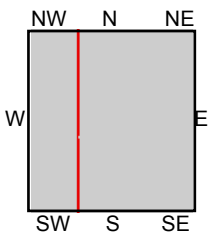
SITE NAME: 4101 LONG BEACH BLVD  
ADDRESS: 4101 LONG BEACH BLVD  
LONG BEACH, CA 90807  
CLIENT: SCS Engineers







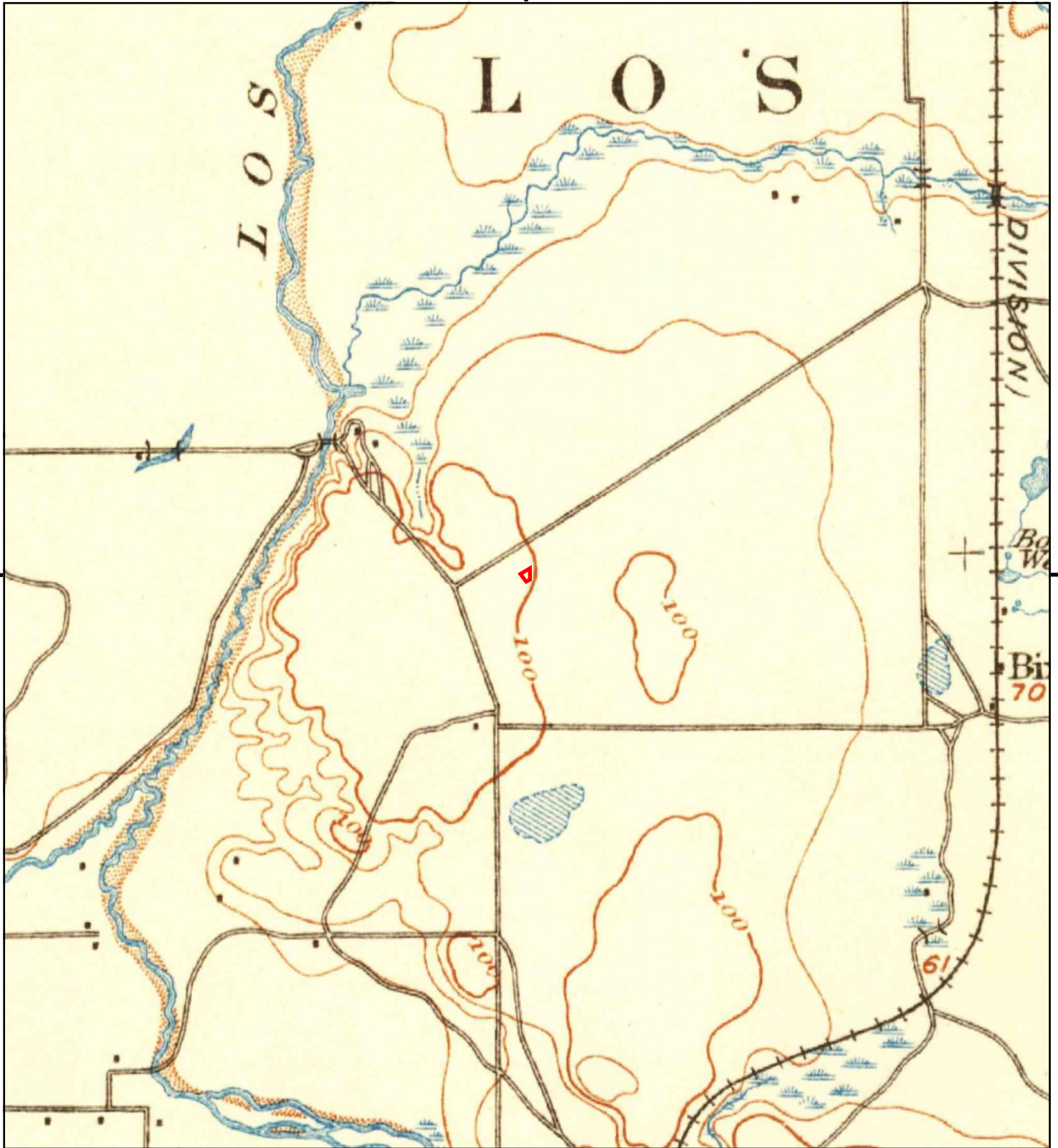
This report includes information from the following map sheet(s).



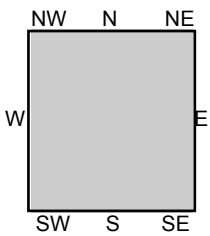
TP, Clearwater, 1925, 7.5-minute  
 W, Compton, 1924, 7.5-minute

**SITE NAME:** 4101 LONG BEACH BLVD  
**ADDRESS:** 4101 LONG BEACH BLVD  
 LONG BEACH, CA 90807  
**CLIENT:** SCS Engineers





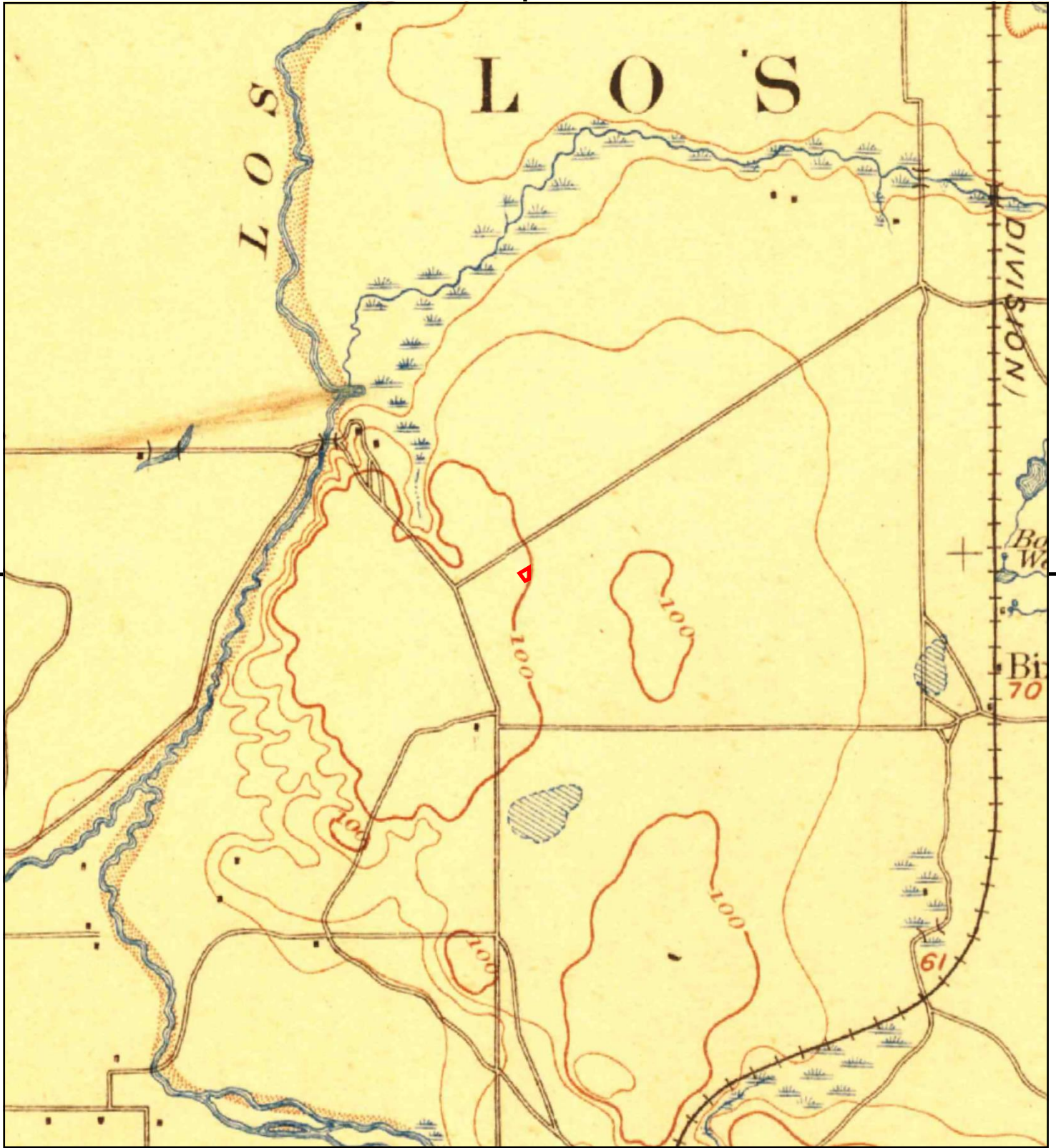
This report includes information from the following map sheet(s).



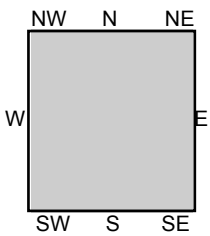
TP, Downey, 1902, 15-minute

SITE NAME: 4101 LONG BEACH BLVD  
ADDRESS: 4101 LONG BEACH BLVD  
LONG BEACH, CA 90807  
CLIENT: SCS Engineers





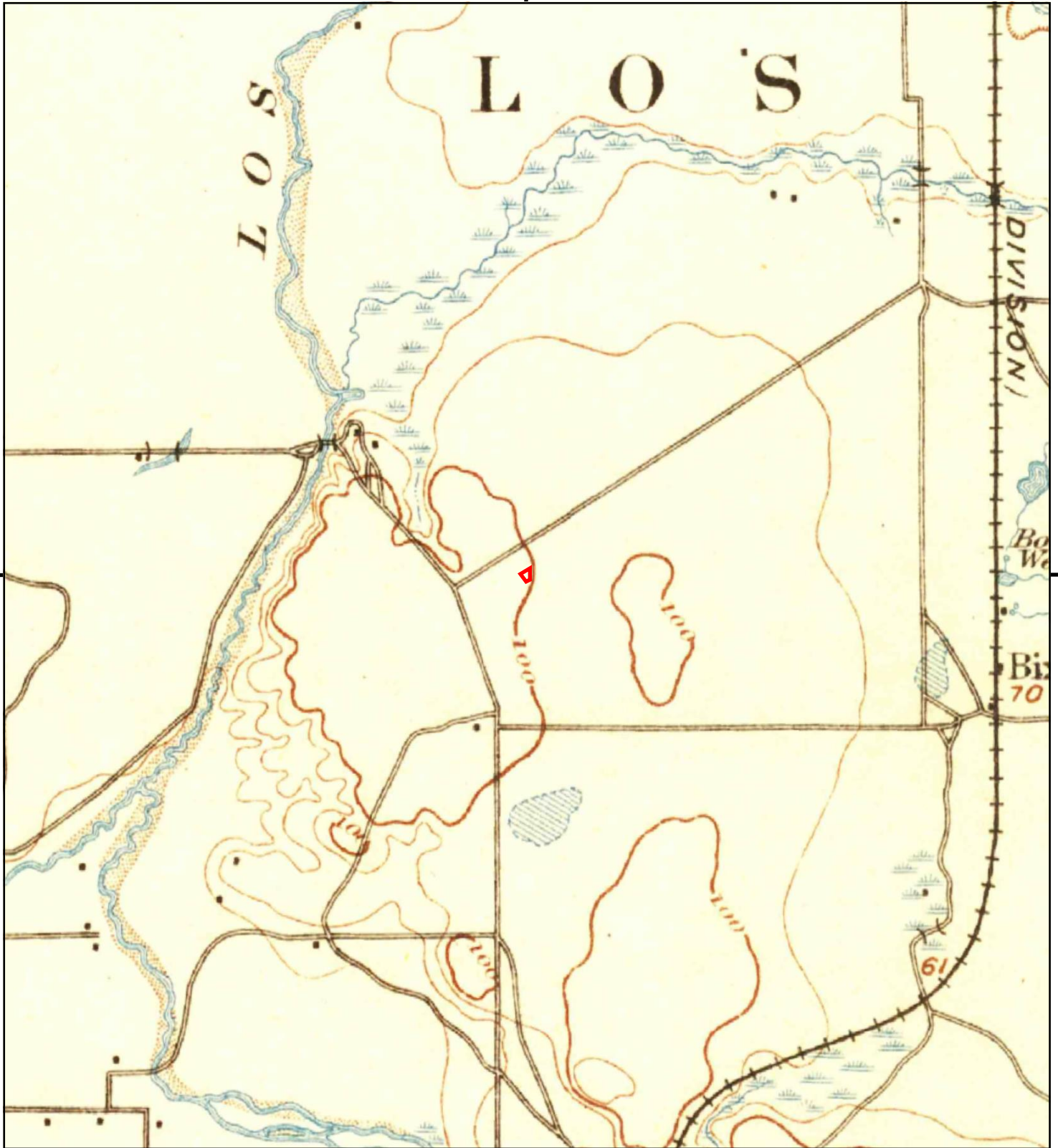
This report includes information from the following map sheet(s).



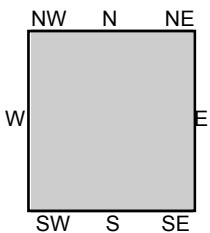
TP, Downey, 1899, 15-minute

SITE NAME: 4101 LONG BEACH BLVD  
 ADDRESS: 4101 LONG BEACH BLVD  
 LONG BEACH, CA 90807  
 CLIENT: SCS Engineers





This report includes information from the following map sheet(s).



TP, Downey, 1896, 15-minute

SITE NAME: 4101 LONG BEACH BLVD  
 ADDRESS: 4101 LONG BEACH BLVD  
 LONG BEACH, CA 90807  
 CLIENT: SCS Engineers



4101 LONG BEACH BLVD  
4101 LONG BEACH BLVD  
LONG BEACH, CA 90807

Inquiry Number: 6203021.3

September 24, 2020

## Certified Sanborn® Map Report



6 Armstrong Road, 4th floor  
Shelton, CT 06484  
Toll Free: 800.352.0050  
[www.edrnet.com](http://www.edrnet.com)

# Certified Sanborn® Map Report

09/24/20

**Site Name:**

4101 LONG BEACH BLVD  
4101 LONG BEACH BLVD  
LONG BEACH, CA 90807  
EDR Inquiry # 6203021.3

**Client Name:**

SCS Engineers  
3900 Kilroy Airport Way  
Long Beach, CA 90806  
Contact: Kim Braun



The Sanborn Library has been searched by EDR and maps covering the target property location as provided by SCS Engineers were identified for the years listed below. The Sanborn Library is the largest, most complete collection of fire insurance maps. The collection includes maps from Sanborn, Bromley, Perris & Browne, Hopkins, Barlow, and others. Only Environmental Data Resources Inc. (EDR) is authorized to grant rights for commercial reproduction of maps by the Sanborn Library LLC, the copyright holder for the collection. Results can be authenticated by visiting [www.edrnet.com/sanborn](http://www.edrnet.com/sanborn).

The Sanborn Library is continually enhanced with newly identified map archives. This report accesses all maps in the collection as of the day this report was generated.

## Certified Sanborn Results:

**Certification #** 5E22-4110-A305

**PO #** NA

**Project** 01220211.00

**Maps Provided:**

1963

1950

1923



Sanborn® Library search results

Certification #: 5E22-4110-A305

The Sanborn Library includes more than 1.2 million fire insurance maps from Sanborn, Bromley, Perris & Browne, Hopkins, Barlow and others which track historical property usage in approximately 12,000 American cities and towns. Collections searched:

- Library of Congress
- University Publications of America
- EDR Private Collection

*The Sanborn Library LLC Since 1866™*

## Limited Permission To Make Copies

SCS Engineers (the client) is permitted to make up to FIVE photocopies of this Sanborn Map transmittal and each fire insurance map accompanying this report solely for the limited use of its customer. No one other than the client is authorized to make copies. Upon request made directly to an EDR Account Executive, the client may be permitted to make a limited number of additional photocopies. This permission is conditioned upon compliance by the client, its customer and their agents with EDR's copyright policy; a copy of which is available upon request.

### Disclaimer - Copyright and Trademark Notice

This Report contains certain information obtained from a variety of public and other sources reasonably available to Environmental Data Resources, Inc. It cannot be concluded from this Report that coverage information for the target and surrounding properties does not exist from other sources. NO WARRANTY EXPRESSED OR IMPLIED, IS MADE WHATSOEVER IN CONNECTION WITH THIS REPORT. ENVIRONMENTAL DATA RESOURCES, INC. SPECIFICALLY DISCLAIMS THE MAKING OF ANY SUCH WARRANTIES, INCLUDING WITHOUT LIMITATION, MERCHANTABILITY OR FITNESS FOR A PARTICULAR USE OR PURPOSE. ALL RISK IS ASSUMED BY THE USER. IN NO EVENT SHALL ENVIRONMENTAL DATA RESOURCES, INC. BE LIABLE TO ANYONE, WHETHER ARISING OUT OF ERRORS OR OMISSIONS, NEGLIGENCE, ACCIDENT OR ANY OTHER CAUSE, FOR ANY LOSS OF DAMAGE, INCLUDING, WITHOUT LIMITATION, SPECIAL, INCIDENTAL, CONSEQUENTIAL, OR EXEMPLARY DAMAGES. ANY LIABILITY ON THE PART OF ENVIRONMENTAL DATA RESOURCES, INC. IS STRICTLY LIMITED TO A REFUND OF THE AMOUNT PAID FOR THIS REPORT. Purchaser accepts this Report "AS IS". Any analyses, estimates, ratings, environmental risk levels or risk codes provided in this Report are provided for illustrative purposes only, and are not intended to provide, nor should they be interpreted as providing any facts regarding, or prediction or forecast of, any environmental risk for any property. Only a Phase I Environmental Site Assessment performed by an environmental professional can provide information regarding the environmental risk for any property. Additionally, the information provided in this Report is not to be construed as legal advice. Copyright 2020 by Environmental Data Resources, Inc. All rights reserved. Reproduction in any media or format, in whole or in part, of any report or map of Environmental Data Resources, Inc., or its affiliates, is prohibited without prior written permission.

EDR and its logos (including Sanborn and Sanborn Map) are trademarks of Environmental Data Resources, Inc. or its affiliates. All other trademarks used herein are the property of their respective owners.

## Sanborn Sheet Key

This Certified Sanborn Map Report is based upon the following Sanborn Fire Insurance map sheets.



### 1963 Source Sheets



Volume 2, Sheet 281  
1963

### 1950 Source Sheets



Volume 2, Sheet 281  
1950

### 1923 Source Sheets



Volume 2, Sheet 281  
1923



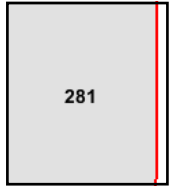

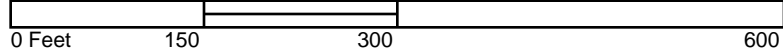
The certified Sanborn Library search results in this report can be authenticated by visiting [www.edrnet.com/sanborn](http://www.edrnet.com/sanborn) and entering the certification number. Only Environmental Data Resources Inc. (EDR) is authorized to grant rights for commercial reproduction of maps by The Sanborn Library LLC, the copyright holder for the collection.

Certification #5E22-4110-A305

Site Name: 4101 LONG BEACH BLVD  
 Address: 4101 LONG BEACH BLVD  
 City, ST, ZIP: LONG BEACH, CA 90807  
 Client: SCS Engineers  
 EDR Inquiry: 6203021.3  
 Order Date: 09/24/2020  
 Certification # 5E22-4110-A305  
 Copyright 1963



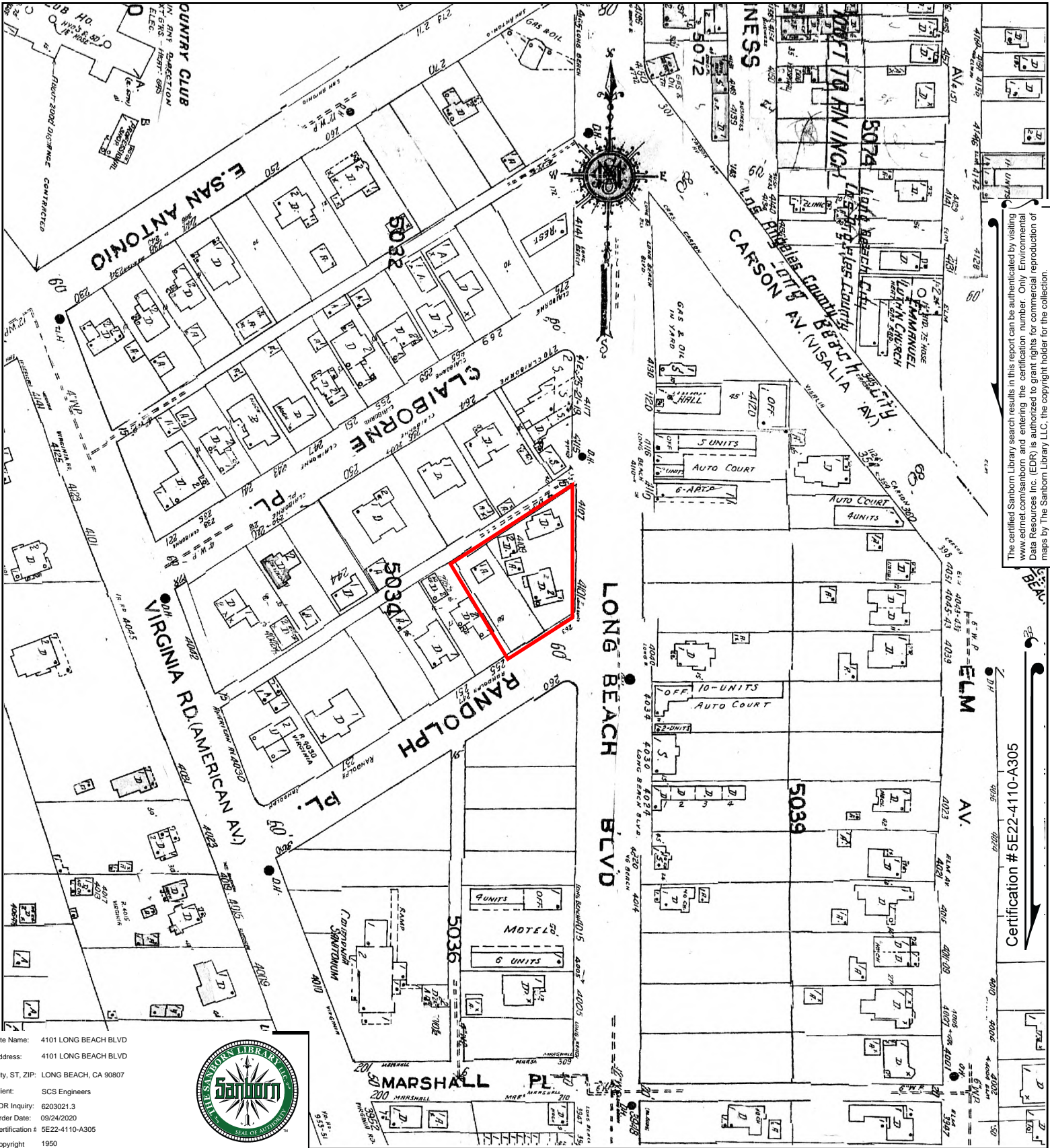
This Certified Sanborn Map combines the following sheets. Outlined areas indicate map sheets within the collection.



Volume 2, Sheet 281







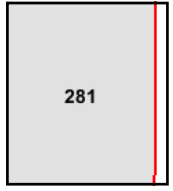
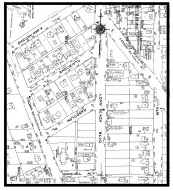
The certified Sanborn Library search results in this report can be authenticated by visiting [www.edrmet.com/sanborn](http://www.edrmet.com/sanborn) and entering the certification number. Only Environmental Data Resources Inc. (EDR) is authorized to grant rights for commercial reproduction of maps by The Sanborn Library LLC, the copyright holder for the collection.

Certification #5E22-4110-A305

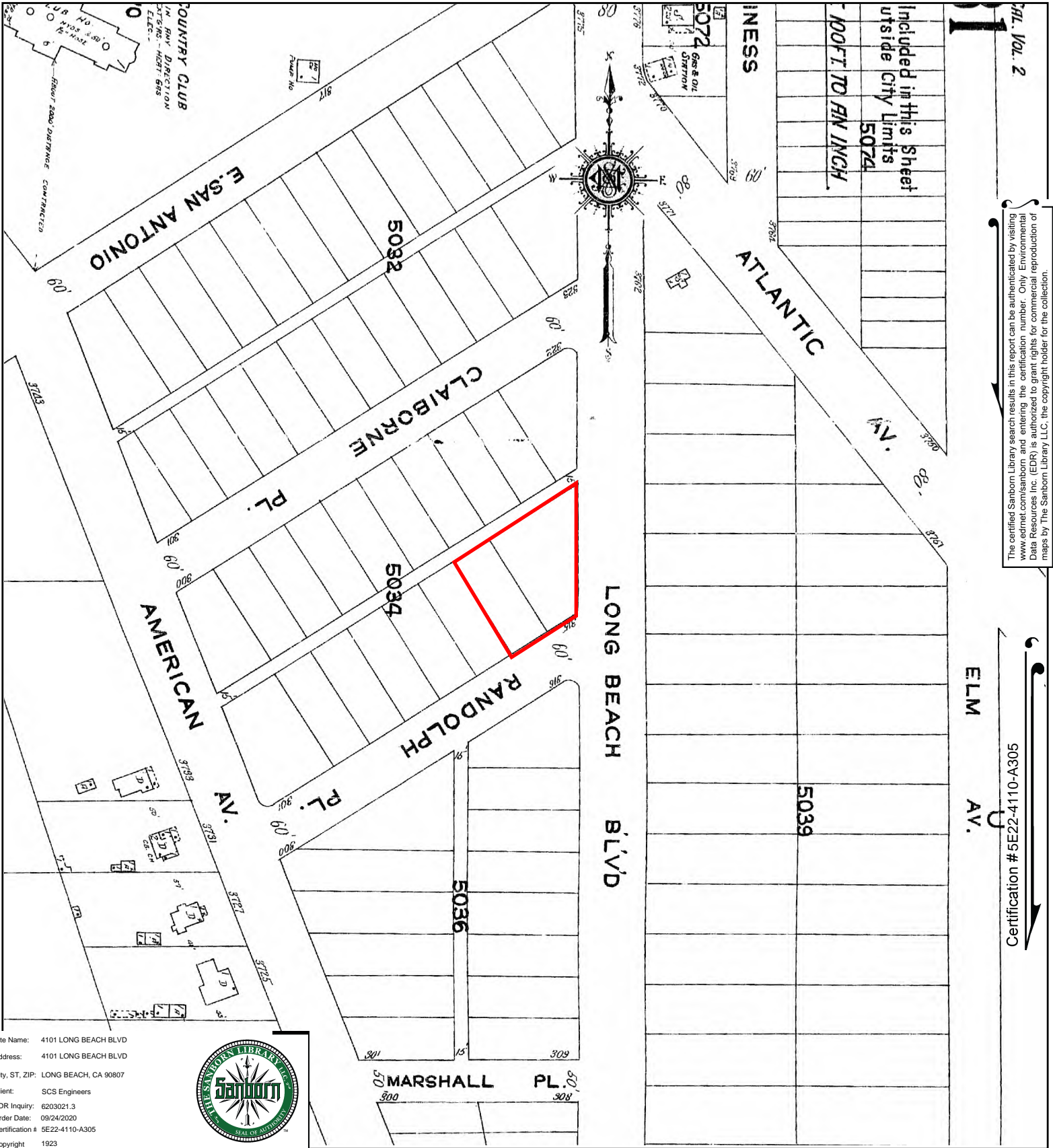
Site Name: 4101 LONG BEACH BLVD  
 Address: 4101 LONG BEACH BLVD  
 City, ST, ZIP: LONG BEACH, CA 90807  
 Client: SCS Engineers  
 EDR Inquiry: 6203021.3  
 Order Date: 09/24/2020  
 Certification #: 5E22-4110-A305  
 Copyright: 1950



This Certified Sanborn Map combines the following sheets. Outlined areas indicate map sheets within the collection.



Volume 2, Sheet 281




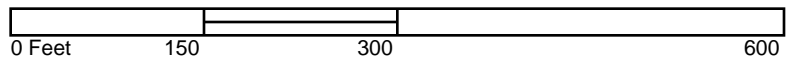
The certified Sanborn Library search results in this report can be authenticated by visiting [www.edrnet.com/sanborn](http://www.edrnet.com/sanborn) and entering the certification number. Only Environmental Data Resources Inc. (EDR) is authorized to grant rights for commercial reproduction of maps by The Sanborn Library LLC, the copyright holder for the collection.

Certification #5E22-4110-A305

Site Name: 4101 LONG BEACH BLVD  
 Address: 4101 LONG BEACH BLVD  
 City, ST, ZIP: LONG BEACH, CA 90807  
 Client: SCS Engineers  
 EDR Inquiry: 6203021.3  
 Order Date: 09/24/2020  
 Certification #: 5E22-4110-A305  
 Copyright: 1923




This Certified Sanborn Map combines the following sheets. Outlined areas indicate map sheets within the collection.



Volume 2, Sheet 281





Appendix D  
Regulatory Agency Review Information



Search By Keyword

12 sites found

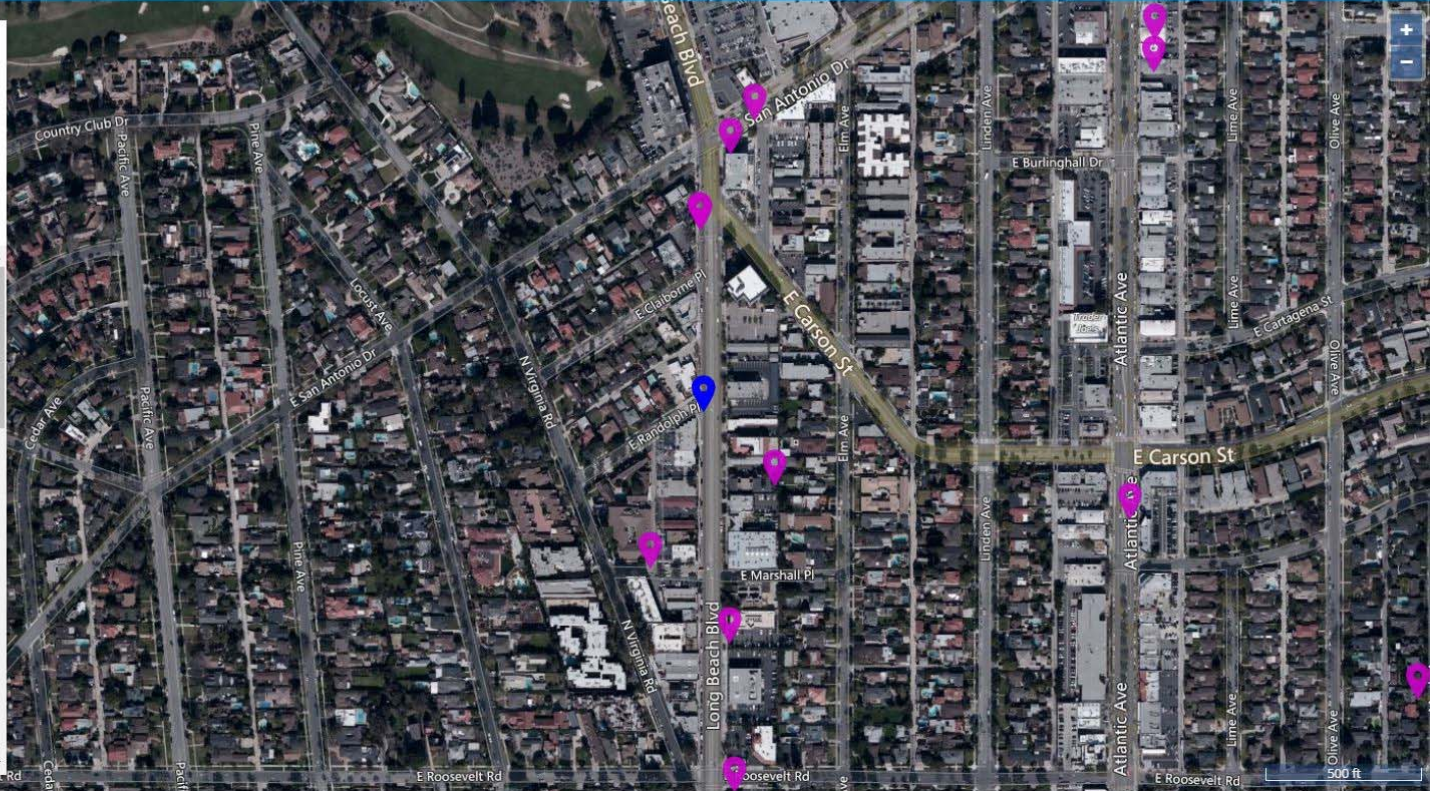
Did you mean: 4101 Long Beach Blvd, Long Beach, CA 90807

**DESERT PETROLEUM #210**  
3910 LONG BEACH BLVD  
LONG BEACH CA 90807

**MANESS ENVIRONMENTAL SERVICES**  
VARIOUS LOCATIONS  
LONG BEACH CA 90807

**MOBIL**  
3991 LONG BEACH  
LONG BEACH CA 90807

**Catered Manor Nursing Center**  
4010 N VIRGINIA RD  
LONG BEACH CA 90807



# ENVIROSTOR

4101 long beach blvd

Map Address

Map Satellite

**Sites and Facilities**

**Cleanup Sites**

- Federal Superfund
- State Response
- Voluntary Cleanup
- School Cleanup
- Evaluation
- School Investigation
- Military Evaluation
- Tiered Permit
- Corrective Action
- Field Points

**STATUS**

All Statuses

**Permitted Sites**

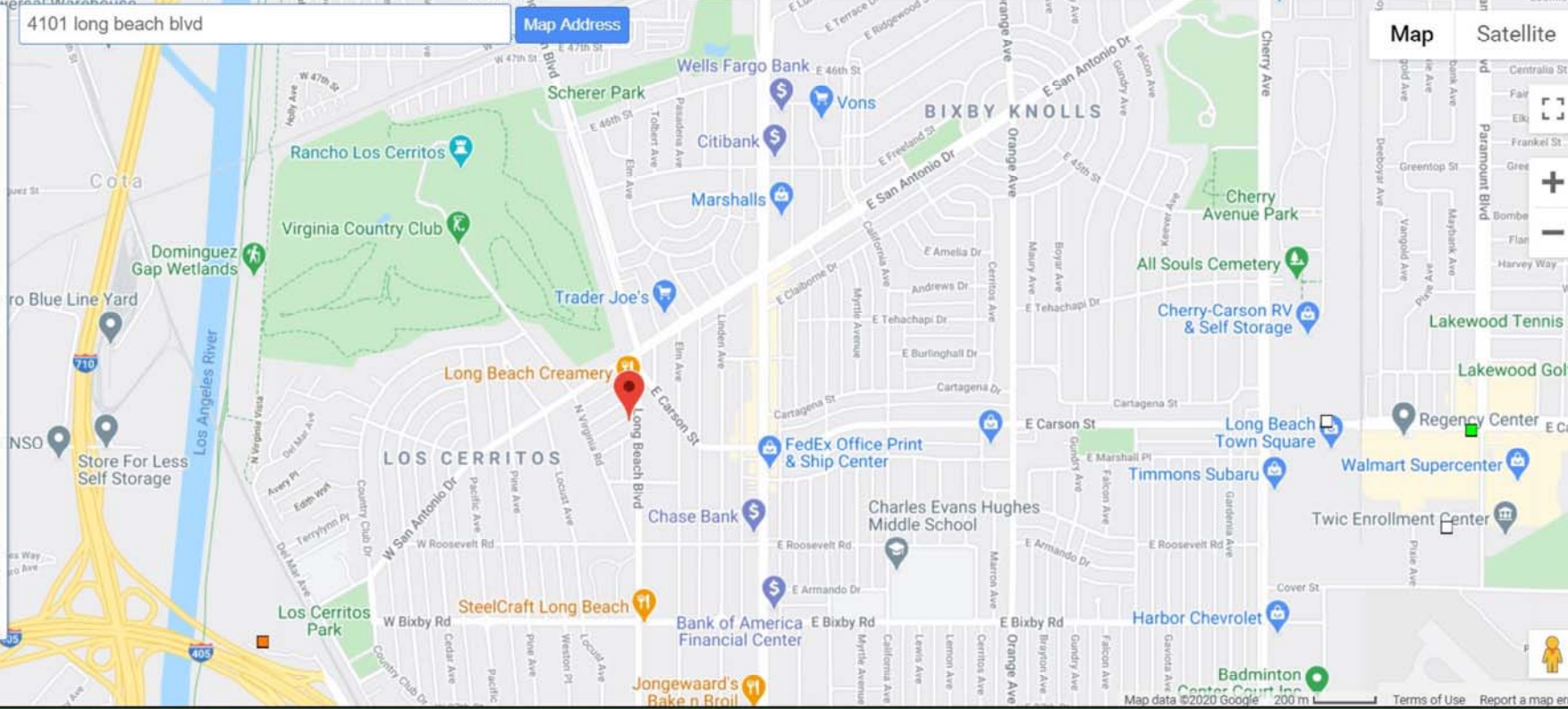
- Operating
- Post-Closure
- Non-Operating

**Other Sites**

**GIS Layers**

**Tools**

TAKE A TOUR SHARE THIS MAP

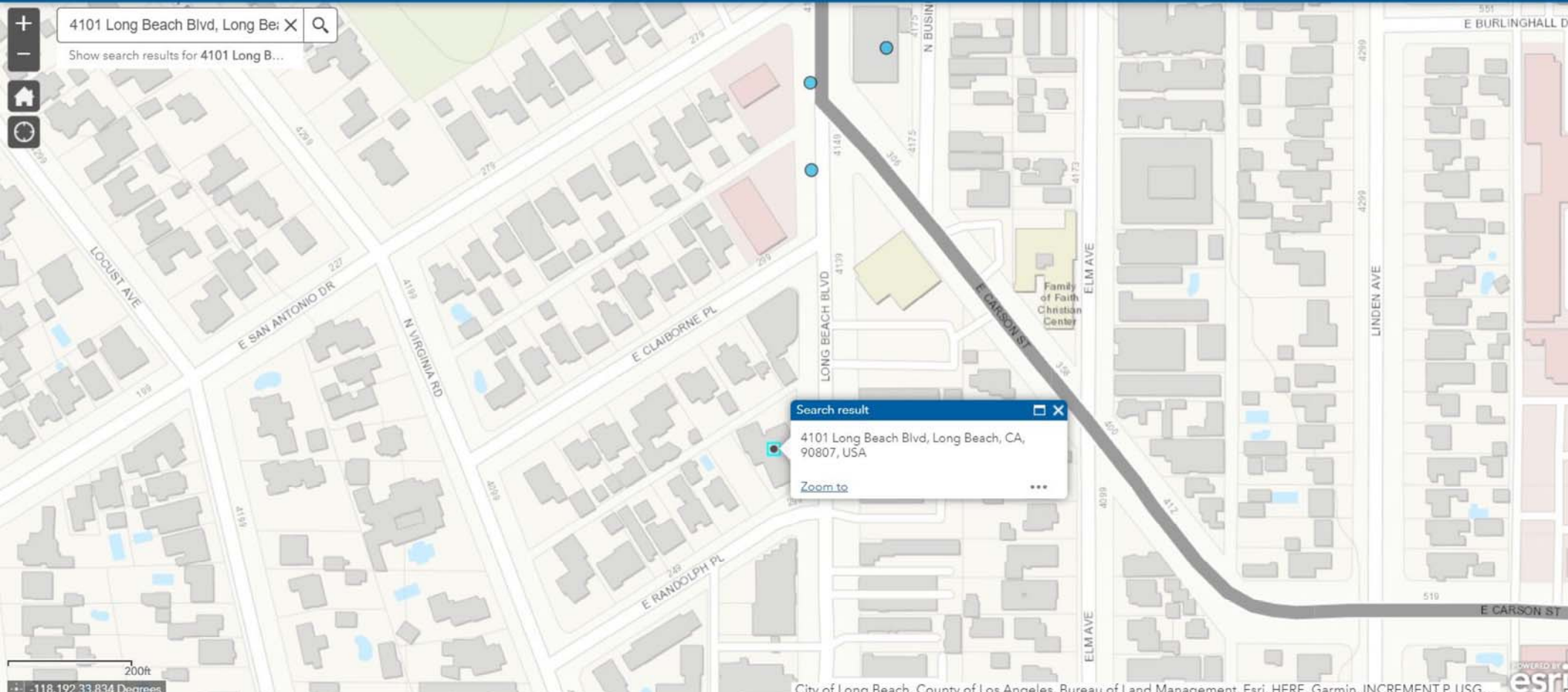


**SITES CURRENTLY VISIBLE ON MAP**

12 SITES LISTED

[EXPORT THIS LIST TO EXCEL](#)

PROJECT NAME	STATUS	PROJECT TYPE	ADDRESS	CITY
<a href="#">CAL CLEANERS</a>	REFER - 1248 LOCAL AGENCY	EVALUATION	2624 E. CARSON ST.	LAKEWOOD
<a href="#">COMMONWEALTH ALUMINUM CORP</a>	CERTIFIED O&M - LAND USE RESTRICTIONS ONLY	TIERED PERMIT	2211 E. CARSON STREET	LONG BEACH
<a href="#">HUCK INTERNATIONAL - LAKEWOOD OPS. C/O HUCK FASTENERS</a>	REFER - OTHER AGENCY	TIERED PERMIT	3969 PARAMOUNT BOULEVARD	LAKEWOOD
<a href="#">LONG BEACH INDUSTRIAL PARK (A.K.A FORMER OIL OPERATORS)</a>	ACTIVE	VOLUNTARY CLEANUP	3701 PACIFIC PLACE	LONG BEACH
<a href="#">LONG BEACH USD MASTER OVERSIGHT AGREEMENT</a>	ACTIVE	SCHOOL INVESTIGATION	1515 HUGHES WAY	LONG BEACH
<a href="#">LONZA INC.</a>	REFER - OTHER AGENCY	TIERED PERMIT	20851 SANTA FE AVENUE	CARSON
<a href="#">MARCHEM TECHNOLOGIES LLC</a>	INACTIVE - NEEDS EVALUATION	CORRECTIVE ACTION	20851 S SANTA FE AVE	LONG BEACH
<a href="#">RAYTHEON COMPANY</a>	CLOSED	NON-OPERATING	1500 HUGHES WAY	LONG BEACH



4101 Long Beach Blvd, Long Beach, CA

Show search results for 4101 Long B...

Search result  
4101 Long Beach Blvd, Long Beach, CA,  
90807, USA  
Zoom to

200ft  
-118.192 33.834 Degrees

- Illegal Disposal Site
- Other
- Pre-Title 27 - CAI
- Title 27 - Land Treatment Unit
- Title 27 - Mining Unit
- Title 27 - Municipal Solid Waste Landfill
- Title 27 - Non-Municipal Solid Waste Landfill
- Title 27 - Surface Impoundment
- Title 27 - Waste Pile
- Unknown

---

- Irrigated Lands Regulatory Program Sites

---

- Oil / Gas Sites
- Other Oil and Gas Projects
- Produced Water Ponds
- Underground Injection Control (UIC)
- Well Stimulation Project - Exclusion
- Well Stimulation Project - Groundwater Monitoring Plan
- Well Stimulation Projects - Property Owner Sampling

---

- Confined Animal Sites

---

**Other Sites**

- Project Sites
- Non-Case Information Sites
- Sampling Points - Public
- Field Points
- AGLand Domestic Wells

---

SIGNIFIES A CLOSED SITE

---

Tools

Map Coverages

TAKE A TOUR
VIEW ON GAMA

Map Address

Map
Satellite

STATE FIRE MARSHAL  
FIRE SAFETY INSPECTION REQUEST

DISTRIBUTION:

- 1. STATE FIRE MARSHAL
- 2. FIRE AUTHORITY
- 4. 5. LICENSING AGENCY

SEE REVERSE OF COPIES 7 AND 5 FOR INSTRUCTIONS FOR COMPLETION

1. REQUEST DATE 2. PROGRAM  
9-18-80 Licensing

3. AGENCY CONTACT

Health Facilities Division-L.A. County

4. TELEPHONE NO. AREA CODE  
(213) 744-3656

5. SIGNATURE

6. STATE REGION

370

7. SFM I.D. NO.

Initial

8. REQUESTING AGENCY FACILITY NO.

190991137

9. EVALUATOR

Fay B. Johnson, R.N.

19. REQUEST CODE

CODES

- 1. ORIGINAL
- 2. RENEWAL
- 3. CAPACITY CHANGE
- 4. OWNERSHIP CHANGE
- 5. ADDRESS CHANGE
- 6. OTHER

DATE OF ORIGINAL REC

9-16-80

10. AGENCY NAME AND ADDRESS

Health Facilities Division  
241 N. Figueroa Street, Room 346  
Los Angeles, California 90012

20. FACILITY CODE

5

CODES

- 1. GACH
- 2. GAPH
- 3. SNF
- 4. LTC
- 5. CLINIC
- 6. JAIL
- 7. MENTAL
- 8. OTHER

11. AMBULATORY

CAPACITY	AGE RANGE (YEARS)	PREVIOUS CAPACITY
	TO 18   18 TO 65   65 AND OVER	
	ALL AGES	

NONAMBULATORY

CAPACITY	AGE RANGE (YEARS)	PREVIOUS CAPACITY
	TO 18   18 TO 65   65 AND OVER	
	N/A	

TOTAL CAP.

12. FACILITY NAME

Community Family Planning Clinic

14. STREET ADDRESS

4101 North Long Beach Boulevard

CITY  
Long Beach, California

ZIP CODE

90505

17. FACILITY CONTACT PERSON

Raymond L. Reed, M.D.

TELEPHONE NO. AREA CODE

(213) 595-1770

13. NO. BLDGS.

1

15. RESTRAINT

Y.  N.

16. HOURS

LESS THAN 24

24+

TO BE COMPLETED BY INSPECTING AUTHORITY

27. CLEARANCE CODE

CODES

- 1. FIRE CLEAR. GRANTED
- 2. FIRE CLEAR. DENIED
- 3. FIRE CLEAR. WITHHELD

28. DENIAL CODE

CODE

22. INSPECTOR'S NAME

D. WELER

TELEPHONE NO. AREA CODE

213-435-2458

23. CFIRS ID NO.

19100

24. TL-19 OCC. CLASS

25. INSP. DATE

10-7-80

26. INSPECTOR'S SIGNATURE

*D. Weler*

29. EXPLAIN DENIAL OR LIST SPECIAL CONDITIONS

STATE FIRE MARSHAL USE ONLY

REGION. OFFICE AND ADDRESS

Office of the State Fire Marshal  
107 South Broadway, Room 9035  
Los Angeles, California 90012

TIME

MILES

NEXT INSP. (MO.DA.YR.)





**Jared Blumenfeld**  
Secretary for  
Environmental Protection



## Department of Toxic Substances Control

Meredith Williams, Ph.D., Director  
9211 Oakdale Avenue  
Chatsworth, California 91311



**Gavin Newsom**  
Governor

September 24, 2020

Jay Vargas  
SCS Engineers  
[jvargas@scsengineers.com](mailto:jvargas@scsengineers.com)

**Public Records Request Number: PR3-092420-02**  
**Location(s): 2508, 2514, 2600 N. Wilmington Avenue, Compton, CA 90222;**  
**4101 Long Beach Boulevard, Long Beach, CA 90807; APNs: 6152-008-001, 6152-005-005, -004;**  
**2783-025-092**

Dear Requestor:

On [September 24, 2020](#) the Department of Toxic Substances Control (DTSC) received your email requesting records under the Public Records Act. After a thorough review of our files, no site records were found pertaining to the sites/facilities referenced above.

DTSC's Hazardous Waste Tracking System (HWTS) may have records that pertain to this request. This unit tracks toxic waste generators, transporters (manifests), and disposal facilities. If you are interested in this type of information, it can be identified by accessing the HWTS database at [http://hwts.dtsc.ca.gov/report\\_search.cfm?id=5](http://hwts.dtsc.ca.gov/report_search.cfm?id=5). If you are interested in retrieving detailed reports, additional charges may apply. Please contact the HWTS unit by email at [hwtsreports@dtsc.ca.gov](mailto:hwtsreports@dtsc.ca.gov) or by phone at (800) 618-6942 for further information. For copies of manifests, please send an email to [mcr@dtsc.ca.gov](mailto:mcr@dtsc.ca.gov).

A large number of our records are available on EnviroStor, an online database that provides non-confidential, public access to DTSC's data management system. It tracks our cleanup, permitting, enforcement, and investigation efforts at hazardous waste facilities and sites with known or suspected contamination issues. EnviroStor is available 24/7, 365 days a year. The data reflects the latest updates as they are entered in the system. Access it from your computer or smartphone, the local library – anywhere Internet access is available. Just go to [www.envirostor.dtsc.ca.gov](http://www.envirostor.dtsc.ca.gov). You'll find a step-by-step tour of EnviroStor under the "How to Use EnviroStor" menu on the website.

If you have any questions or would like further information regarding your request, please contact me via email at [ChatsworthFileRoom@dtsc.ca.gov](mailto:ChatsworthFileRoom@dtsc.ca.gov).

Sincerely,

*Glenn Castillo*

Records Mgt. Asst. Coordinator

## Vargas, Jay

---

**From:** Choi, Younga@Waterboards <Younga.Choi@Waterboards.ca.gov> on behalf of WB-RB4-PublicRecords <RB4-PublicRecords.RB4-PublicRecords@waterboards.ca.gov>  
**Sent:** Thursday, October 1, 2020 11:29 AM  
**To:** Vargas, Jay  
**Cc:** Choi, Younga@Waterboards  
**Subject:** RE: File Request Tracking No 2020092403

This email originated from outside of SCS Engineers. Do not click links or open attachments unless you recognize the sender and know the content is safe.

Los Angeles Regional Water Board has reviewed its files and has concluded that it does not have any records that are responsive to your request.

Younga Choi  
Associate Governmental Program Analyst  
Phone: (213)576-6631/Email: [younga.choi@waterboards.ca.gov](mailto:younga.choi@waterboards.ca.gov)  
*Due to the COVID-19 emergency, I am teleworking. The quickest way to reach me is by email.*

Public Records and Freedom of Information Act  
[Rb4-Publicrecords@waterboards.ca.gov](mailto:Rb4-Publicrecords@waterboards.ca.gov)

\*\*\*\*\*  
This message, including any attachments, may include privileged, confidential and/or inside information. Any distribution or use of this communication by anyone other than the intended recipient is strictly prohibited and may be unlawful. If you are not the intended recipient, please notify the sender by replying to this message and then delete it from your system.

---

**From:** Vargas, Jay <JVargas@scsengineers.com>  
**Sent:** Wednesday, September 23, 2020 6:53 PM  
**To:** WB-RB4-PublicRecords <RB4-PublicRecords.RB4-PublicRecords@waterboards.ca.gov>  
**Subject:** File Request

**EXTERNAL:**

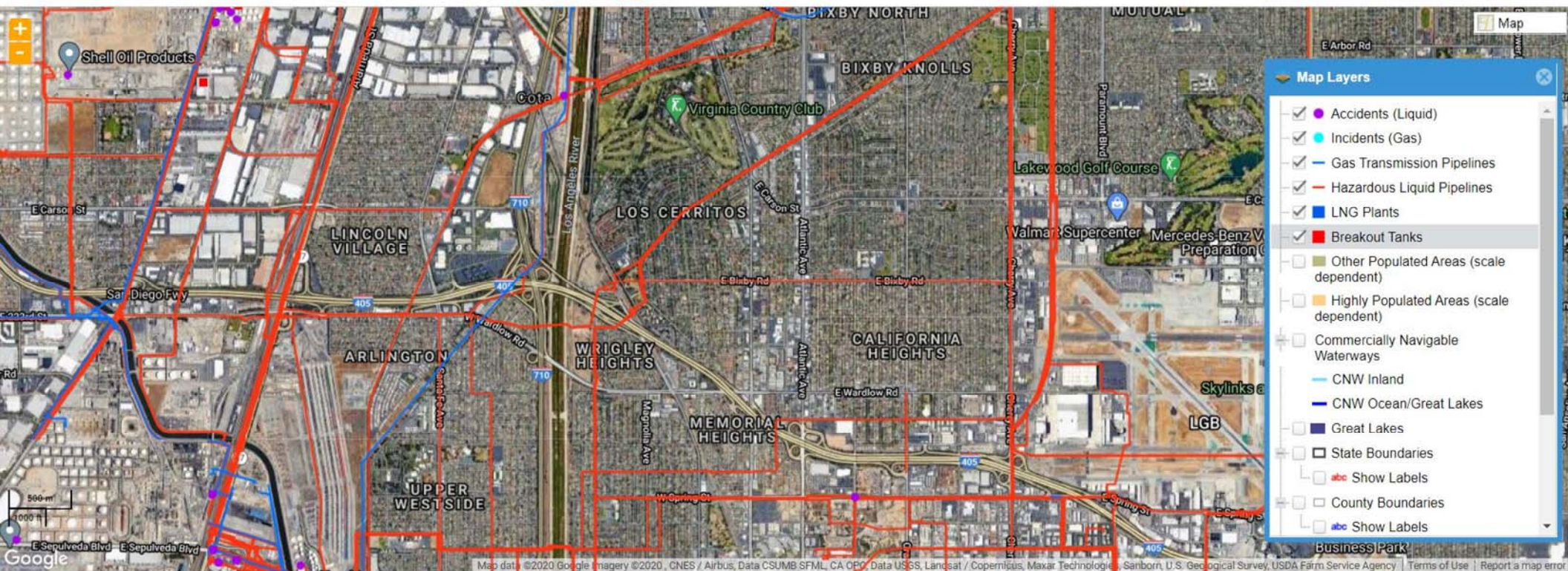
To whom it may concern,

I'd like to request documents/files for the property located at 4101 Long Beach Blvd, Long Beach, CA 90807 - (APN: 2783-025-092) and all associated addresses.

Thank you

[Jay Vargas](#)  
Associate Staff Scientist  
**SCS Engineers**  
Direct: 562.637.4499  
Cell: 562.508.9002





**Map Layers**

- Accidents (Liquid)
- Incidents (Gas)
- Gas Transmission Pipelines
- Hazardous Liquid Pipelines
- LNG Plants
- Breakout Tanks
- Other Populated Areas (scale dependent)
- Highly Populated Areas (scale dependent)
- Commercially Navigable Waterways
- CNW Inland
- CNW Ocean/Great Lakes
- Great Lakes
- State Boundaries
- abc Show Labels
- County Boundaries
- abc Show Labels

Zip Code	Number of Tests Reported to CDPH	Number of Tests at or $\geq$ 4pCi/L	Percent of Tests $\geq$ 4pCi/L	Max. Result (pCi/L)
90802	38	0		2.1
90803	60	0		1.9
90804	20	1	5.0%	4.9
90805	11	0		0.6
90806	13	0		3.2
90807	26	0		2
90808	35	0		1.5
90809	2	0		0
90810	12	0		0.5
90813	8	0		0.4
90814	10	0		1.7

90815	48	3	6.3%	5.4
90832	2	0		2.7
90853	1	0		0.8
91001	58	4	6.9%	4.8
91004	1	0		2.8
91006	53	0		1.5
91007	21	0		3



Appendix E  
EDR Database Report

**4101 LONG BEACH BLVD**  
4101 LONG BEACH BLVD  
LONG BEACH, CA 90807

Inquiry Number: 06203021.2r  
September 24, 2020

## The EDR Radius Map™ Report with GeoCheck®



6 Armstrong Road, 4th floor  
Shelton, CT 06484  
Toll Free: 800.352.0050  
[www.edrnet.com](http://www.edrnet.com)

# TABLE OF CONTENTS

<u>SECTION</u>	<u>PAGE</u>
Executive Summary .....	ES1
Overview Map .....	2
Detail Map .....	3
Map Findings Summary .....	4
Map Findings .....	9
Orphan Summary .....	179
Government Records Searched/Data Currency Tracking .....	GR-1
 <b><u>GEOCHECK ADDENDUM</u></b>	
Physical Setting Source Addendum .....	A-1
Physical Setting Source Summary .....	A-2
Physical Setting Source Map .....	A-16
Physical Setting Source Map Findings .....	A-17
Physical Setting Source Records Searched .....	PSGR-1

*Thank you for your business.*  
Please contact EDR at 1-800-352-0050  
with any questions or comments.

### Disclaimer - Copyright and Trademark Notice

This Report contains certain information obtained from a variety of public and other sources reasonably available to Environmental Data Resources, Inc. It cannot be concluded from this Report that coverage information for the target and surrounding properties does not exist from other sources. **NO WARRANTY EXPRESSED OR IMPLIED, IS MADE WHATSOEVER IN CONNECTION WITH THIS REPORT. ENVIRONMENTAL DATA RESOURCES, INC. SPECIFICALLY DISCLAIMS THE MAKING OF ANY SUCH WARRANTIES, INCLUDING WITHOUT LIMITATION, MERCHANTABILITY OR FITNESS FOR A PARTICULAR USE OR PURPOSE. ALL RISK IS ASSUMED BY THE USER. IN NO EVENT SHALL ENVIRONMENTAL DATA RESOURCES, INC. BE LIABLE TO ANYONE, WHETHER ARISING OUT OF ERRORS OR OMISSIONS, NEGLIGENCE, ACCIDENT OR ANY OTHER CAUSE, FOR ANY LOSS OF DAMAGE, INCLUDING, WITHOUT LIMITATION, SPECIAL, INCIDENTAL, CONSEQUENTIAL, OR EXEMPLARY DAMAGES. ANY LIABILITY ON THE PART OF ENVIRONMENTAL DATA RESOURCES, INC. IS STRICTLY LIMITED TO A REFUND OF THE AMOUNT PAID FOR THIS REPORT.** Purchaser accepts this Report "AS IS". Any analyses, estimates, ratings, environmental risk levels or risk codes provided in this Report are provided for illustrative purposes only, and are not intended to provide, nor should they be interpreted as providing any facts regarding, or prediction or forecast of, any environmental risk for any property. Only a Phase I Environmental Site Assessment performed by an environmental professional can provide information regarding the environmental risk for any property. Additionally, the information provided in this Report is not to be construed as legal advice.

Copyright 2020 by Environmental Data Resources, Inc. All rights reserved. Reproduction in any media or format, in whole or in part, of any report or map of Environmental Data Resources, Inc., or its affiliates, is prohibited without prior written permission.

EDR and its logos (including Sanborn and Sanborn Map) are trademarks of Environmental Data Resources, Inc. or its affiliates. All other trademarks used herein are the property of their respective owners.



## EXECUTIVE SUMMARY

A search of available environmental records was conducted by Environmental Data Resources, Inc (EDR). The report was designed to assist parties seeking to meet the search requirements of EPA's Standards and Practices for All Appropriate Inquiries (40 CFR Part 312), the ASTM Standard Practice for Environmental Site Assessments (E 1527-13), the ASTM Standard Practice for Environmental Site Assessments for Forestland or Rural Property (E 2247-16), the ASTM Standard Practice for Limited Environmental Due Diligence: Transaction Screen Process (E 1528-14) or custom requirements developed for the evaluation of environmental risk associated with a parcel of real estate.

### TARGET PROPERTY INFORMATION

#### ADDRESS

4101 LONG BEACH BLVD  
LONG BEACH, CA 90807

#### COORDINATES

Latitude (North): 33.8324310 - 33° 49' 56.75"  
Longitude (West): 118.1897240 - 118° 11' 23.00"  
Universal Transverse Mercator: Zone 11  
UTM X (Meters): 389910.8  
UTM Y (Meters): 3744019.0  
Elevation: 106 ft. above sea level

### USGS TOPOGRAPHIC MAP ASSOCIATED WITH TARGET PROPERTY

Target Property Map: 5652670 LONG BEACH, CA  
Version Date: 2012

### AERIAL PHOTOGRAPHY IN THIS REPORT

Portions of Photo from: 20140513  
Source: USDA

MAPPED SITES SUMMARY

Target Property Address:  
4101 LONG BEACH BLVD  
LONG BEACH, CA 90807

Click on Map ID to see full detail.

MAP ID	SITE NAME	ADDRESS	DATABASE ACRONYMS	RELATIVE ELEVATION	DIST (ft. & mi.) DIRECTION
<a href="#">A1</a>	CAMPBELL BUFORD	4115 LONG BEACH BL	EDR Hist Cleaner	Higher	49, 0.009, NNE
<a href="#">A2</a>	BAYS GEO	4121 LONG BEACH BL	EDR Hist Auto	Higher	85, 0.016, NNE
<a href="#">A3</a>	G&H ALTERATION SHOP	4125 N LONG BEACH BL	EDR Hist Cleaner	Lower	140, 0.027, NNE
<a href="#">A4</a>	HAL & LEE S SERVICE	4140 LONG BEACH BL	EDR Hist Auto	Lower	195, 0.037, NNE
<a href="#">A5</a>		4140 LONG BEACH BLVD	UST	Lower	195, 0.037, NNE
<a href="#">6</a>	JOYCE & CHRISTOPHER	251 EAST CLAIBORNE P	RCRA NonGen / NLR	Higher	234, 0.044, NW
<a href="#">B7</a>	U S ROYAL INC	4028 LONG BEACH BLVD	EDR Hist Auto	Higher	250, 0.047, SE
<a href="#">B8</a>	DUNN FAMILY CHIROPRA	4028 LONG BEACH BLVD	CERS HAZ WASTE	Higher	250, 0.047, SE
<a href="#">C9</a>	SPECTRUM CHEMICAL CO	360 E CARSON ST - 3	RCRA NonGen / NLR, FINDS, ECHO	Lower	330, 0.062, East
<a href="#">A10</a>	VIRGINIA CLEANERS	4143 LONG BEACH BLVD	DRYCLEANERS	Lower	332, 0.063, NNE
<a href="#">A11</a>	VIRGINIA CLEANERS	4143-45 LONG BEACH B	DRYCLEANERS	Lower	332, 0.063, NNE
<a href="#">A12</a>	VIRGINIA CLEANERS	4143 N LONG BEACH BL	EDR Hist Cleaner	Lower	332, 0.063, NNE
<a href="#">D13</a>	VIRGINIA CLEANERS	4145 LONG BEACH BLVD	DRYCLEANERS, HAZNET, HWTS	Lower	359, 0.068, North
<a href="#">D14</a>	VIRGINIA CLEANERS, A	4145 LONG BEACH BLVD	DRYCLEANERS	Lower	359, 0.068, North
<a href="#">D15</a>	VIRGINIA CLEANERS, M	4145 LONG BEACH BLVD	DRYCLEANERS	Lower	359, 0.068, North
<a href="#">D16</a>	VIRGINIA CLEANERS	4145 LONG BEACH BLVD	EDR Hist Cleaner	Lower	359, 0.068, North
<a href="#">D17</a>	VIRGINIAS CLEANERS	4145 LONG BEACH BLVD	RCRA-SQG, FINDS, ECHO	Lower	359, 0.068, North
<a href="#">D18</a>	SERVICE STATION 2033	4155 LONG BEACH BLVD	HIST UST, CHMIRS	Lower	478, 0.091, North
<a href="#">D19</a>	UNOCAL #2033 (FORMER	4155 LONG BEACH	HIST CORTESE	Lower	478, 0.091, North
<a href="#">D20</a>	JIFFY LUBE #2688	4155 LONG BEACH BLVD	RCRA NonGen / NLR	Lower	478, 0.091, North
<a href="#">D21</a>	VACANT LOT	4155 LONG BEACH BLVD	UST	Lower	478, 0.091, North
<a href="#">D22</a>	UNION OIL SERVICE ST	4155 LONG BEACH BLVD	HIST UST	Lower	478, 0.091, North
<a href="#">D23</a>	SERVICE STATION 2033	4155 LONG BEACH BLVD	SWEEPS UST, CA FID UST	Lower	478, 0.091, North
<a href="#">D24</a>	JIFFY LUBE #2688	4155 LONG BEACH BLVD	AST	Lower	478, 0.091, North
<a href="#">D25</a>	KELLER S UNION OIL	4155 LONG BEACH BL	EDR Hist Auto	Lower	478, 0.091, North
<a href="#">D26</a>	JIFFY LUBE #2688	4155 LONG BEACH BLVD	CERS HAZ WASTE, CERS TANKS, HAZNET, CERS, HWTS	Lower	478, 0.091, North
<a href="#">D27</a>	UNOCAL #2033 (FORMER	4155 LONG BEACH BLVD	LUST, Cortese, CERS	Lower	478, 0.091, North
<a href="#">D28</a>		4160 LONG BEACH BLVD	UST	Lower	486, 0.092, NNE
<a href="#">D29</a>	TONY S FLYING A SERV	4160 LONG BEACH BL	EDR Hist Auto	Lower	486, 0.092, NNE
<a href="#">D30</a>	COUNTRY CLUB GARAGE	4150 LONG BEACH BL	EDR Hist Auto	Lower	550, 0.104, NNE
<a href="#">C31</a>	ELM AVENUE APARTMENT	4114 ELM AVE	RCRA NonGen / NLR	Lower	556, 0.105, ENE
<a href="#">E32</a>	EXXON SERVICE STATIO	3995 N LONG BEACH BL	HIST UST	Higher	572, 0.108, South
<a href="#">E33</a>	MOBIL	3991 LONG BEACH	LUST, Cortese, HIST CORTESE, CERS	Higher	591, 0.112, South
<a href="#">34</a>	DOUGLAS CENTER	440 E CARSON ST STE	UST	Lower	628, 0.119, ESE
<a href="#">F35</a>		4201 LONG BEACH BLVD	UST	Lower	739, 0.140, North
<a href="#">E36</a>	HEALTHCARE PARTNERS	3932 LONG BEACH BLVD	RCRA NonGen / NLR	Higher	748, 0.142, SSE
<a href="#">F37</a>	TRADER JOE'S #116	4210 LONG BEACH BLVD	CERS HAZ WASTE, CERS	Lower	750, 0.142, North
<a href="#">F38</a>	TRADER JOES 116	4210 LONG BEACH BLVD	RCRA NonGen / NLR	Lower	750, 0.142, North
<a href="#">G39</a>	KRISTA FUKUYAMA	4170 ELM AVE UNIT 30	RCRA NonGen / NLR	Lower	823, 0.156, NE

MAPPED SITES SUMMARY

Target Property Address:  
4101 LONG BEACH BLVD  
LONG BEACH, CA 90807

Click on Map ID to see full detail.

MAP ID	SITE NAME	ADDRESS	DATABASE ACRONYMS	RELATIVE ELEVATION	DIST (ft. & mi.) DIRECTION
G40	JACQUELINE KAIGLER	4170 ELM AVENUE #115	RCRA NonGen / NLR	Lower	823, 0.156, NE
H41	LASER SKIN CARE CENT	3918 LONG BEACH BLVD	RCRA NonGen / NLR, FINDS, ECHO	Higher	922, 0.175, SSE
H42	ROSS NATHAN MD INC D	3918 LONG BEACH BLVD	RCRA NonGen / NLR	Higher	922, 0.175, SSE
43	FRED MOOSHAGIAN	4249 LINDEN AVE	RCRA NonGen / NLR	Lower	970, 0.184, ENE
H44	FREDERICK MARSHALL A	3925 LONG BEACH BOUL	RCRA NonGen / NLR	Higher	1006, 0.191, South
I45	RALPHS NO 0631 703	4250 LONG BEACH BLVD	RCRA-LQG, FINDS, ECHO	Lower	1026, 0.194, North
I46	RALPHS #0631-703	4250 LONG BEACH BLVD	RCRA-LQG	Lower	1026, 0.194, North
I47	SACRE BLU LLC	4241-4251 LONG BEACH	RCRA NonGen / NLR	Lower	1040, 0.197, North
H48	FIRE STATION 9	3917 LONG BEACH BLVD	UST	Higher	1052, 0.199, South
H49		3901 LONG BEACH BLVD	UST	Higher	1074, 0.203, South
H50		3900 LONG BEACH BLVD	UST	Higher	1100, 0.208, SSE
H51	GASCO SERVICE STATIO	3910 LONG BEACH BLVD	SWEEPS UST, CA FID UST	Higher	1106, 0.209, South
H52	DESERT PETROLEUM #21	3910 LONG BEACH BLVD	LUST, Cortese, HIST CORTESE, CERS	Higher	1106, 0.209, South
H53	GASCO SERVICE STATIO	3910 LONG BEACH BLVD	HIST UST	Higher	1106, 0.209, South
H54	BLOCKBUSTER VIDEO	3910 LONG BEACH BLVD	UST	Higher	1106, 0.209, South
J55	VACANT/NEW CONSTRUCT	4141 ATLANTIC AVE	UST	Lower	1229, 0.233, East
J56	HOLIDAY HEALTH SPA (	4101 ATLANTIC AVE	UST	Lower	1233, 0.234, East
K57	UNION OIL SERVICE ST	4085 ATLANTIC AVE	HIST UST	Lower	1266, 0.240, ESE
K58	TOSCO S.S. #0908	4085 ATLANTIC AVE	LUST, HIST CORTESE	Lower	1266, 0.240, ESE
K59	TOSCO S.S. #0908	4085 ATLANTIC AVE	LUST, Cortese, CERS	Lower	1266, 0.240, ESE
K60	VACANT/DEMO (FORMERL	4085 ATLANTIC AVE	UST	Lower	1266, 0.240, ESE
K61	SERVICE STATION 0908	4085 ATLANTIC AVE	HIST UST	Lower	1266, 0.240, ESE
62		3860 LONG BEACH BLVD	UST	Higher	1273, 0.241, South
63	DENNIS BARTLETT	110 W SAN ANTONIO DR	RCRA NonGen / NLR	Higher	1307, 0.248, West
L64	ARCO #0002	4385 ATLANTIC AVE	LUST, HIST CORTESE	Lower	1779, 0.337, NE
L65	ARCO #0002	4385 ATLANTIC AVE	LUST, Cortese, CERS	Lower	1779, 0.337, NE
66	OIL OPERATORS, INC.	N OF 405 & E OF 710/	SEMS-ARCHIVE	Higher	1961, 0.371, SSW
M67	DOD-LBNSY BLDG. 129		CPS-SLIC	Lower	2481, 0.470, SE
M68	TRW PUMP FACILITY		CPS-SLIC	Lower	2481, 0.470, SE
M69	DOD - LBNS BLDG. 401		CPS-SLIC	Lower	2481, 0.470, SE
M70	DOD-LBNSY BLDG. 128		CPS-SLIC	Lower	2481, 0.470, SE
M71	DOD-LBNSY BLDG. 132		CPS-SLIC	Lower	2481, 0.470, SE
M72	DOD-LBNSY CATCH BASI		CPS-SLIC	Lower	2481, 0.470, SE
M73	DOD - LBNSY DRYDOCK		CPS-SLIC	Lower	2481, 0.470, SE
M74	DOD-LBNSY BLDG. 121		CPS-SLIC	Lower	2481, 0.470, SE
M75	DOD-LBNSY BLDG. 210		CPS-SLIC	Lower	2481, 0.470, SE
M76	DOD-LBNSY BLDG. 104		CPS-SLIC	Lower	2481, 0.470, SE
M77	LONG BEACH NAVSTA/HO		CPS-SLIC	Lower	2481, 0.470, SE
78	LONG BEACH INDUSTRIA	3701 PACIFIC PLACE	ENVIROSTOR, VCP	Lower	4143, 0.785, SW

MAPPED SITES SUMMARY

Target Property Address:  
4101 LONG BEACH BLVD  
LONG BEACH, CA 90807

Click on Map ID to see full detail.

MAP ID	SITE NAME	ADDRESS	DATABASE ACRONYMS	RELATIVE ELEVATION	DIST (ft. & mi.) DIRECTION
<a href="#">79</a>	TEXACO SERVICE STATI	3402 ATLANTIC	LUST, AST, CERS HAZ WASTE, CERS TANKS, Cortese,...	Lower	4971, 0.941, SSE
<a href="#">80</a>	OIL OPERATORS INC	714 WEST BAKER STREE	ENVIROSTOR	Lower	5262, 0.997, SW

# EXECUTIVE SUMMARY

## TARGET PROPERTY SEARCH RESULTS

The target property was not listed in any of the databases searched by EDR.

## DATABASES WITH NO MAPPED SITES

No mapped sites were found in EDR's search of available ("reasonably ascertainable ") government records either on the target property or within the search radius around the target property for the following databases:

## STANDARD ENVIRONMENTAL RECORDS

### ***Federal NPL site list***

NPL..... National Priority List  
Proposed NPL..... Proposed National Priority List Sites  
NPL LIENS..... Federal Superfund Liens

### ***Federal Delisted NPL site list***

Delisted NPL..... National Priority List Deletions

### ***Federal CERCLIS list***

FEDERAL FACILITY..... Federal Facility Site Information listing  
SEMS..... Superfund Enterprise Management System

### ***Federal RCRA CORRACTS facilities list***

CORRACTS..... Corrective Action Report

### ***Federal RCRA non-CORRACTS TSD facilities list***

RCRA-TSDF..... RCRA - Treatment, Storage and Disposal

### ***Federal RCRA generators list***

RCRA-VSQG..... RCRA - Very Small Quantity Generators (Formerly Conditionally Exempt Small Quantity Generators)

### ***Federal institutional controls / engineering controls registries***

LUCIS..... Land Use Control Information System  
US ENG CONTROLS..... Engineering Controls Sites List  
US INST CONTROLS..... Institutional Controls Sites List

### ***Federal ERNS list***

ERNS..... Emergency Response Notification System

## EXECUTIVE SUMMARY

### **State- and tribal - equivalent NPL**

RESPONSE..... State Response Sites

### **State and tribal landfill and/or solid waste disposal site lists**

SWF/LF..... Solid Waste Information System

### **State and tribal leaking storage tank lists**

INDIAN LUST..... Leaking Underground Storage Tanks on Indian Land

### **State and tribal registered storage tank lists**

FEMA UST..... Underground Storage Tank Listing

INDIAN UST..... Underground Storage Tanks on Indian Land

### **State and tribal voluntary cleanup sites**

VCP..... Voluntary Cleanup Program Properties

INDIAN VCP..... Voluntary Cleanup Priority Listing

### **State and tribal Brownfields sites**

BROWNFIELDS..... Considered Brownfields Sites Listing

### **ADDITIONAL ENVIRONMENTAL RECORDS**

#### **Local Brownfield lists**

US BROWNFIELDS..... A Listing of Brownfields Sites

#### **Local Lists of Landfill / Solid Waste Disposal Sites**

WMUDS/SWAT..... Waste Management Unit Database

SWRCY..... Recycler Database

HAULERS..... Registered Waste Tire Haulers Listing

INDIAN ODI..... Report on the Status of Open Dumps on Indian Lands

ODI..... Open Dump Inventory

DEBRIS REGION 9..... Torres Martinez Reservation Illegal Dump Site Locations

IHS OPEN DUMPS..... Open Dumps on Indian Land

#### **Local Lists of Hazardous waste / Contaminated Sites**

US HIST CDL..... Delisted National Clandestine Laboratory Register

AOCONCERN..... Key Areas of Concerns in Los Angeles County

HIST Cal-Sites..... Historical Calsites Database

SCH..... School Property Evaluation Program

CDL..... Clandestine Drug Labs

Toxic Pits..... Toxic Pits Cleanup Act Sites

US CDL..... National Clandestine Laboratory Register

PFAS..... PFAS Contamination Site Location Listing

#### **Local Land Records**

LIENS..... Environmental Liens Listing

## EXECUTIVE SUMMARY

LIENS 2 ..... CERCLA Lien Information  
DEED ..... Deed Restriction Listing

### **Records of Emergency Release Reports**

HMIRS ..... Hazardous Materials Information Reporting System  
CHMIRS ..... California Hazardous Material Incident Report System  
LDS ..... Land Disposal Sites Listing  
MCS ..... Military Cleanup Sites Listing  
SPILLS 90 ..... SPILLS 90 data from FirstSearch

### **Other Ascertainable Records**

FUDS ..... Formerly Used Defense Sites  
DOD ..... Department of Defense Sites  
SCRD DRYCLEANERS ..... State Coalition for Remediation of Drycleaners Listing  
US FIN ASSUR ..... Financial Assurance Information  
EPA WATCH LIST ..... EPA WATCH LIST  
2020 COR ACTION ..... 2020 Corrective Action Program List  
TSCA ..... Toxic Substances Control Act  
TRIS ..... Toxic Chemical Release Inventory System  
SSTS ..... Section 7 Tracking Systems  
ROD ..... Records Of Decision  
RMP ..... Risk Management Plans  
RAATS ..... RCRA Administrative Action Tracking System  
PRP ..... Potentially Responsible Parties  
PADS ..... PCB Activity Database System  
ICIS ..... Integrated Compliance Information System  
FTTS ..... FIFRA/ TSCA Tracking System - FIFRA (Federal Insecticide, Fungicide, & Rodenticide Act)/TSCA (Toxic Substances Control Act)  
MLTS ..... Material Licensing Tracking System  
COAL ASH DOE ..... Steam-Electric Plant Operation Data  
COAL ASH EPA ..... Coal Combustion Residues Surface Impoundments List  
PCB TRANSFORMER ..... PCB Transformer Registration Database  
RADINFO ..... Radiation Information Database  
HIST FTTS ..... FIFRA/TSCA Tracking System Administrative Case Listing  
DOT OPS ..... Incident and Accident Data  
CONSENT ..... Superfund (CERCLA) Consent Decrees  
INDIAN RESERV ..... Indian Reservations  
FUSRAP ..... Formerly Utilized Sites Remedial Action Program  
UMTRA ..... Uranium Mill Tailings Sites  
LEAD SMELTERS ..... Lead Smelter Sites  
US AIRS ..... Aerometric Information Retrieval System Facility Subsystem  
US MINES ..... Mines Master Index File  
ABANDONED MINES ..... Abandoned Mines  
FINDS ..... Facility Index System/Facility Registry System  
UXO ..... Unexploded Ordnance Sites  
ECHO ..... Enforcement & Compliance History Information  
DOCKET HWC ..... Hazardous Waste Compliance Docket Listing  
FUELS PROGRAM ..... EPA Fuels Program Registered Listing  
CA BOND EXP. PLAN ..... Bond Expenditure Plan  
CUPA Listings ..... CUPA Resources List  
EMI ..... Emissions Inventory Data  
ENF ..... Enforcement Action Listing  
Financial Assurance ..... Financial Assurance Information Listing

## EXECUTIVE SUMMARY

HAZNET.....	Facility and Manifest Data
ICE.....	ICE
LOS ANGELES CO. HMS.....	HMS: Street Number List
HWP.....	EnviroStor Permitted Facilities Listing
HWT.....	Registered Hazardous Waste Transporter Database
MINES.....	Mines Site Location Listing
MWMP.....	Medical Waste Management Program Listing
NPDES.....	NPDES Permits Listing
PEST LIC.....	Pesticide Regulation Licenses Listing
PROC.....	Certified Processors Database
LA Co. Site Mitigation.....	Site Mitigation List
UIC.....	UIC Listing
UIC GEO.....	UIC GEO (GEOTRACKER)
WASTEWATER PITS.....	Oil Wastewater Pits Listing
WDS.....	Waste Discharge System
WIP.....	Well Investigation Program Case List
MILITARY PRIV SITES.....	MILITARY PRIV SITES (GEOTRACKER)
PROJECT.....	PROJECT (GEOTRACKER)
WDR.....	Waste Discharge Requirements Listing
CIWQS.....	California Integrated Water Quality System
CERS.....	CERS
NON-CASE INFO.....	NON-CASE INFO (GEOTRACKER)
OTHER OIL GAS.....	OTHER OIL & GAS (GEOTRACKER)
PROD WATER PONDS.....	PROD WATER PONDS (GEOTRACKER)
SAMPLING POINT.....	SAMPLING POINT (GEOTRACKER)
WELL STIM PROJ.....	Well Stimulation Project (GEOTRACKER)
MINES MRDS.....	Mineral Resources Data System
LOS ANGELES CO LF METHANE.....	Methane Producing Landfills
HWTS.....	Hazardous Waste Tracking System

### EDR HIGH RISK HISTORICAL RECORDS

#### ***EDR Exclusive Records***

EDR MGP..... EDR Proprietary Manufactured Gas Plants

### EDR RECOVERED GOVERNMENT ARCHIVES

#### ***Exclusive Recovered Govt. Archives***

RGA LF..... Recovered Government Archive Solid Waste Facilities List  
RGA LUST..... Recovered Government Archive Leaking Underground Storage Tank

### SURROUNDING SITES: SEARCH RESULTS

Surrounding sites were identified in the following databases.

Elevations have been determined from the USGS Digital Elevation Model and should be evaluated on a relative (not an absolute) basis. Relative elevation information between sites of close proximity should be field verified. Sites with an elevation equal to or higher than the target property have been differentiated below from sites with an elevation lower than the target property.

Page numbers and map identification numbers refer to the EDR Radius Map report where detailed data on individual sites can be reviewed.

Sites listed in ***bold italics*** are in multiple databases.

Unmappable (orphan) sites are not considered in the foregoing analysis.



## EXECUTIVE SUMMARY

### STANDARD ENVIRONMENTAL RECORDS

#### ***Federal CERCLIS NFRAP site list***

SEMS-ARCHIVE: SEMS-ARCHIVE (Superfund Enterprise Management System Archive) tracks sites that have no further interest under the Federal Superfund Program based on available information. The list was formerly known as the CERCLIS-NFRAP, renamed to SEMS ARCHIVE by the EPA in 2015. EPA may perform a minimal level of assessment work at a site while it is archived if site conditions change and/or new information becomes available. Archived sites have been removed and archived from the inventory of SEMS sites. Archived status indicates that, to the best of EPA's knowledge, assessment at a site has been completed and that EPA has determined no further steps will be taken to list the site on the National Priorities List (NPL), unless information indicates this decision was not appropriate or other considerations require a recommendation for listing at a later time. The decision does not necessarily mean that there is no hazard associated with a given site; it only means that, based upon available information, the location is not judged to be potential NPL site.

A review of the SEMS-ARCHIVE list, as provided by EDR, and dated 07/29/2020 has revealed that there is 1 SEMS-ARCHIVE site within approximately 0.5 miles of the target property.

<u>Equal/Higher Elevation</u>	<u>Address</u>	<u>Direction / Distance</u>	<u>Map ID</u>	<u>Page</u>
OIL OPERATORS, INC. Site ID: 0900005 EPA Id: CAD983566399	N OF 405 & E OF 710/	SSW 1/4 - 1/2 (0.371 mi.)	66	124

#### ***Federal RCRA generators list***

RCRA-LQG: RCRAInfo is EPA's comprehensive information system, providing access to data supporting the Resource Conservation and Recovery Act (RCRA) of 1976 and the Hazardous and Solid Waste Amendments (HSWA) of 1984. The database includes selective information on sites which generate, transport, store, treat and/or dispose of hazardous waste as defined by the Resource Conservation and Recovery Act (RCRA). Large quantity generators (LQGs) generate over 1,000 kilograms (kg) of hazardous waste, or over 1 kg of acutely hazardous waste per month.

A review of the RCRA-LQG list, as provided by EDR, and dated 06/15/2020 has revealed that there are 2 RCRA-LQG sites within approximately 0.25 miles of the target property.

<u>Lower Elevation</u>	<u>Address</u>	<u>Direction / Distance</u>	<u>Map ID</u>	<u>Page</u>
<b>RALPHS NO 0631 703</b> EPA ID:: CAR000244798	<b>4250 LONG BEACH BLVD</b>	<b>N 1/8 - 1/4 (0.194 mi.)</b>	<b>I45</b>	<b>89</b>
RALPHS #0631-703 EPA ID:: CAL000320701	4250 LONG BEACH BLVD	N 1/8 - 1/4 (0.194 mi.)	I46	95

RCRA-SQG: RCRAInfo is EPA's comprehensive information system, providing access to data supporting the Resource Conservation and Recovery Act (RCRA) of 1976 and the Hazardous and Solid Waste Amendments (HSWA) of 1984. The database includes selective information on sites which generate, transport, store, treat and/or dispose of hazardous waste as defined by the Resource Conservation and Recovery Act (RCRA). Small quantity generators (SQGs) generate between 100 kg and 1,000 kg of hazardous waste per month.

A review of the RCRA-SQG list, as provided by EDR, and dated 06/15/2020 has revealed that there is 1

## EXECUTIVE SUMMARY

RCRA-SQG site within approximately 0.25 miles of the target property.

<u>Lower Elevation</u>	<u>Address</u>	<u>Direction / Distance</u>	<u>Map ID</u>	<u>Page</u>
<b>VIRGINIAS CLEANERS</b> EPA ID:: CA0000137901	<b>4145 LONG BEACH BLVD</b>	<b>N 0 - 1/8 (0.068 mi.)</b>	<b>D17</b>	<b>28</b>

### **State- and tribal - equivalent CERCLIS**

ENVIROSTOR: The Department of Toxic Substances Control's (DTSC's) Site Mitigation and Brownfields Reuse Program's (SMBRP's) EnviroStor database identifies sites that have known contamination or sites for which there may be reasons to investigate further. The database includes the following site types: Federal Superfund sites (National Priorities List (NPL)); State Response, including Military Facilities and State Superfund; Voluntary Cleanup; and School sites. EnviroStor provides similar information to the information that was available in CalSites, and provides additional site information, including, but not limited to, identification of formerly-contaminated properties that have been released for reuse, properties where environmental deed restrictions have been recorded to prevent inappropriate land uses, and risk characterization information that is used to assess potential impacts to public health and the environment at contaminated sites.

A review of the ENVIROSTOR list, as provided by EDR, and dated 04/27/2020 has revealed that there are 2 ENVIROSTOR sites within approximately 1 mile of the target property.

<u>Lower Elevation</u>	<u>Address</u>	<u>Direction / Distance</u>	<u>Map ID</u>	<u>Page</u>
<b>LONG BEACH INDUSTRIA</b> Facility Id: 70000161 Status: Active	<b>3701 PACIFIC PLACE</b>	<b>SW 1/2 - 1 (0.785 mi.)</b>	<b>78</b>	<b>138</b>
<b>OIL OPERATORS INC</b> Facility Id: 19290011 Status: Refer: RWQCB	<b>714 WEST BAKER STREE</b>	<b>SW 1/2 - 1 (0.997 mi.)</b>	<b>80</b>	<b>177</b>

### **State and tribal leaking storage tank lists**

LUST: Leaking Underground Storage Tank (LUST) Sites included in GeoTracker. GeoTracker is the Water Boards data management system for sites that impact, or have the potential to impact, water quality in California, with emphasis on groundwater.

A review of the LUST list, as provided by EDR, has revealed that there are 7 LUST sites within approximately 0.5 miles of the target property.

<u>Equal/Higher Elevation</u>	<u>Address</u>	<u>Direction / Distance</u>	<u>Map ID</u>	<u>Page</u>
<b>MOBIL</b> Database: LUST REG 4, Date of Government Version: 09/07/2004 Database: LUST, Date of Government Version: 06/08/2020 Status: Completed - Case Closed Facility Id: 908070225 Status: Leak being confirmed Global Id: T0603701870 Global ID: T0603701870	<b>3991 LONG BEACH</b>	<b>S 0 - 1/8 (0.112 mi.)</b>	<b>E33</b>	<b>64</b>
<b>DESERT PETROLEUM #21</b> Database: LUST REG 4, Date of Government Version: 09/07/2004 Database: LUST, Date of Government Version: 06/08/2020	<b>3910 LONG BEACH BLVD</b>	<b>S 1/8 - 1/4 (0.209 mi.)</b>	<b>H52</b>	<b>106</b>

## EXECUTIVE SUMMARY

Status: Completed - Case Closed  
 Facility Id: 908070143  
 Status: Case Closed  
 Global Id: T0603701863  
 Global ID: T0603701863

<u>Lower Elevation</u>	<u>Address</u>	<u>Direction / Distance</u>	<u>Map ID</u>	<u>Page</u>
<b>UNOCAL #2033 (FORMER)</b> Database: LUST REG 4, Date of Government Version: 09/07/2004 Database: LUST, Date of Government Version: 06/08/2020 Status: Completed - Case Closed Facility Id: 908070207 Status: Remedial action (cleanup) Underway Global Id: T0603701869 Global ID: T0603701869	<b>4155 LONG BEACH BLVD</b>	<b>N 0 - 1/8 (0.091 mi.)</b>	<b>D27</b>	<b>50</b>
<b>TOSCO S.S. #0908</b> Database: LUST, Date of Government Version: 06/08/2020 Status: Completed - Case Closed Global Id: T0603701875	<b>4085 ATLANTIC AVE</b>	<b>ESE 1/8 - 1/4 (0.240 mi.)</b>	<b>K58</b>	<b>112</b>
<b>TOSCO S.S. #0908</b> Database: LUST REG 4, Date of Government Version: 09/07/2004 Facility Id: 908070270 Status: Leak being confirmed Global ID: T0603701875	<b>4085 ATLANTIC AVE</b>	<b>ESE 1/8 - 1/4 (0.240 mi.)</b>	<b>K59</b>	<b>113</b>
<b>ARCO #0002</b> Database: LUST, Date of Government Version: 06/08/2020 Status: Completed - Case Closed Global Id: T0603701862	<b>4385 ATLANTIC AVE</b>	<b>NE 1/4 - 1/2 (0.337 mi.)</b>	<b>L64</b>	<b>120</b>
<b>ARCO #0002</b> Database: LUST REG 4, Date of Government Version: 09/07/2004 Facility Id: 908070125 Status: Case Closed Global ID: T0603701862	<b>4385 ATLANTIC AVE</b>	<b>NE 1/4 - 1/2 (0.337 mi.)</b>	<b>L65</b>	<b>121</b>

CPS-SLIC: Cleanup Program Sites (CPS; also known as Site Cleanups [SC] and formerly known as Spills, Leaks, Investigations, and Cleanups [SLIC] sites) included in GeoTracker. GeoTracker is the Water Boards data management system for sites that impact, or have the potential to impact, water quality in California, with emphasis on groundwater.

A review of the CPS-SLIC list, as provided by EDR, has revealed that there are 11 CPS-SLIC sites within approximately 0.5 miles of the target property.

<u>Lower Elevation</u>	<u>Address</u>	<u>Direction / Distance</u>	<u>Map ID</u>	<u>Page</u>
<b>DOD-LBNSY BLDG. 129</b> Database: CPS-SLIC, Date of Government Version: 06/08/2020 Facility Status: Completed - Case Closed Global Id: SLT43174172		<b>SE 1/4 - 1/2 (0.470 mi.)</b>	<b>M67</b>	<b>125</b>
<b>TRW PUMP FACILITY</b> Database: SLIC REG 4, Date of Government Version: 11/17/2004 Database: CPS-SLIC, Date of Government Version: 06/08/2020		<b>SE 1/4 - 1/2 (0.470 mi.)</b>	<b>M68</b>	<b>126</b>

## EXECUTIVE SUMMARY

Facility Status: Completed - Case Closed Facility Status: No further action required Global Id: SLT4303634			
DOD - LBNS BLDG. 401 Database: SLIC REG 4, Date of Government Version: 11/17/2004 Database: CPS-SLIC, Date of Government Version: 06/08/2020 Facility Status: Completed - Case Closed Facility Status: No further action required Global Id: SLT43157155	SE 1/4 - 1/2 (0.470 mi.)	M69	126
DOD-LBNSY BLDG. 128 Database: CPS-SLIC, Date of Government Version: 06/08/2020 Facility Status: Completed - Case Closed Global Id: SLT43173171 Global Id: SLT43178176 Global Id: SLT43177175	SE 1/4 - 1/2 (0.470 mi.)	M70	127
DOD-LBNSY BLDG. 132 Database: CPS-SLIC, Date of Government Version: 06/08/2020 Facility Status: Completed - Case Closed Global Id: SLT43172170 Global Id: SLT43168166	SE 1/4 - 1/2 (0.470 mi.)	M71	128
DOD-LBNSY CATCH BASI Database: CPS-SLIC, Date of Government Version: 06/08/2020 Facility Status: Completed - Case Closed Global Id: SLT43175173	SE 1/4 - 1/2 (0.470 mi.)	M72	129
DOD - LBNSY DRYDOCK Database: CPS-SLIC, Date of Government Version: 06/08/2020 Facility Status: Completed - Case Closed Global Id: SLT43180178	SE 1/4 - 1/2 (0.470 mi.)	M73	130
DOD-LBNSY BLDG. 121 Database: SLIC REG 4, Date of Government Version: 11/17/2004 Database: CPS-SLIC, Date of Government Version: 06/08/2020 Facility Status: Completed - Case Closed Facility Status: No further action required Global Id: SLT43164162 Global Id: SLT43161159 Global Id: SLT43162160 Global Id: SLT43169167 Global Id: SLT43170168 <i>*Additional key fields are available in the Map Findings section</i>	SE 1/4 - 1/2 (0.470 mi.)	M74	130
DOD-LBNSY BLDG. 210 Database: CPS-SLIC, Date of Government Version: 06/08/2020 Facility Status: Completed - Case Closed Global Id: SLT43166164 Global Id: SLT43167165	SE 1/4 - 1/2 (0.470 mi.)	M75	136
DOD-LBNSY BLDG. 104 Database: CPS-SLIC, Date of Government Version: 06/08/2020 Facility Status: Completed - Case Closed Global Id: SLT43179177	SE 1/4 - 1/2 (0.470 mi.)	M76	137
LONG BEACH NAVSTA/HO Database: CPS-SLIC, Date of Government Version: 06/08/2020 Facility Status: Completed - Case Closed Global Id: SLT43156154	SE 1/4 - 1/2 (0.470 mi.)	M77	138

## EXECUTIVE SUMMARY

### **State and tribal registered storage tank lists**

UST: The Underground Storage Tank database contains registered USTs. USTs are regulated under Subtitle I of the Resource Conservation and Recovery Act (RCRA). The data come from the State Water Resources Control Board's Hazardous Substance Storage Container Database.

A review of the UST list, as provided by EDR, has revealed that there are 13 UST sites within approximately 0.25 miles of the target property.

<u>Equal/Higher Elevation</u>	<u>Address</u>	<u>Direction / Distance</u>	<u>Map ID</u>	<u>Page</u>
FIRE STATION 9 Database: LONG BEACH UST, Date of Government Version: 04/22/2019	3917 LONG BEACH BLVD	S 1/8 - 1/4 (0.199 mi.)	H48	102
Not reported Database: LONG BEACH UST, Date of Government Version: 04/22/2019	3901 LONG BEACH BLVD	S 1/8 - 1/4 (0.203 mi.)	H49	102
Not reported Database: LONG BEACH UST, Date of Government Version: 04/22/2019	3900 LONG BEACH BLVD	SSE 1/8 - 1/4 (0.208 mi.)	H50	102
BLOCKBUSTER VIDEO Database: LONG BEACH UST, Date of Government Version: 04/22/2019	3910 LONG BEACH BLVD	S 1/8 - 1/4 (0.209 mi.)	H54	110
Not reported Database: LONG BEACH UST, Date of Government Version: 04/22/2019	3860 LONG BEACH BLVD	S 1/8 - 1/4 (0.241 mi.)	62	117

<u>Lower Elevation</u>	<u>Address</u>	<u>Direction / Distance</u>	<u>Map ID</u>	<u>Page</u>
Not reported Database: LONG BEACH UST, Date of Government Version: 04/22/2019	4140 LONG BEACH BLVD	NNE 0 - 1/8 (0.037 mi.)	A5	10
VACANT LOT Database: LONG BEACH UST, Date of Government Version: 04/22/2019	4155 LONG BEACH BLVD	N 0 - 1/8 (0.091 mi.)	D21	37
Not reported Database: LONG BEACH UST, Date of Government Version: 04/22/2019	4160 LONG BEACH BLVD	NNE 0 - 1/8 (0.092 mi.)	D28	60
DOUGLAS CENTER Database: UST, Date of Government Version: 06/08/2020 Facility Id: 19-060-007227	440 E CARSON ST STE	ESE 0 - 1/8 (0.119 mi.)	34	67
Not reported Database: LONG BEACH UST, Date of Government Version: 04/22/2019	4201 LONG BEACH BLVD	N 1/8 - 1/4 (0.140 mi.)	F35	67
VACANT/NEW CONSTRUCT Database: LONG BEACH UST, Date of Government Version: 04/22/2019	4141 ATLANTIC AVE	E 1/8 - 1/4 (0.233 mi.)	J55	111
HOLIDAY HEALTH SPA ( Database: LONG BEACH UST, Date of Government Version: 04/22/2019	4101 ATLANTIC AVE	E 1/8 - 1/4 (0.234 mi.)	J56	111
VACANT/DEMO (FORMERL Database: LONG BEACH UST, Date of Government Version: 04/22/2019	4085 ATLANTIC AVE	ESE 1/8 - 1/4 (0.240 mi.)	K60	116

AST: A listing of aboveground storage tank petroleum storage tank locations.

A review of the AST list, as provided by EDR, has revealed that there is 1 AST site within approximately 0.25 miles of the target property.

<u>Lower Elevation</u>	<u>Address</u>	<u>Direction / Distance</u>	<u>Map ID</u>	<u>Page</u>
JIFFY LUBE #2688 Database: AST, Date of Government Version: 07/06/2016	4155 LONG BEACH BLVD	N 0 - 1/8 (0.091 mi.)	D24	39

## EXECUTIVE SUMMARY

### ADDITIONAL ENVIRONMENTAL RECORDS

#### **Local Lists of Hazardous waste / Contaminated Sites**

CERS HAZ WASTE: List of sites in the California Environmental Protection Agency (CalEPA) Regulated Site Portal which fall under the Hazardous Chemical Management, Hazardous Waste Onsite Treatment, Household Hazardous Waste Collection, Hazardous Waste Generator, and RCRA LQ HW Generator programs.

A review of the CERS HAZ WASTE list, as provided by EDR, and dated 04/20/2020 has revealed that there are 3 CERS HAZ WASTE sites within approximately 0.25 miles of the target property.

<u>Equal/Higher Elevation</u>	<u>Address</u>	<u>Direction / Distance</u>	<u>Map ID</u>	<u>Page</u>
DUNN FAMILY CHIROPRA	4028 LONG BEACH BLVD	SE 0 - 1/8 (0.047 mi.)	B8	13
<u>Lower Elevation</u>	<u>Address</u>	<u>Direction / Distance</u>	<u>Map ID</u>	<u>Page</u>
JIFFY LUBE #2688	4155 LONG BEACH BLVD	N 0 - 1/8 (0.091 mi.)	D26	41
TRADER JOE'S #116	4210 LONG BEACH BLVD	N 1/8 - 1/4 (0.142 mi.)	F37	70

#### **Local Lists of Registered Storage Tanks**

SWEEPS UST: Statewide Environmental Evaluation and Planning System. This underground storage tank listing was updated and maintained by a company contacted by the SWRCB in the early 1990's. The listing is no longer updated or maintained. The local agency is the contact for more information on a site on the SWEEPS list.

A review of the SWEEPS UST list, as provided by EDR, and dated 06/01/1994 has revealed that there are 2 SWEEPS UST sites within approximately 0.25 miles of the target property.

<u>Equal/Higher Elevation</u>	<u>Address</u>	<u>Direction / Distance</u>	<u>Map ID</u>	<u>Page</u>
GASCO SERVICE STATIO Status: A Tank Status: A Comp Number: 4857	3910 LONG BEACH BLVD	S 1/8 - 1/4 (0.209 mi.)	H51	103
<u>Lower Elevation</u>	<u>Address</u>	<u>Direction / Distance</u>	<u>Map ID</u>	<u>Page</u>
SERVICE STATION 2033 Comp Number: 29328	4155 LONG BEACH BLVD	N 0 - 1/8 (0.091 mi.)	D23	38

HIST UST: Historical UST Registered Database.

A review of the HIST UST list, as provided by EDR, and dated 10/15/1990 has revealed that there are 6 HIST UST sites within approximately 0.25 miles of the target property.

<u>Equal/Higher Elevation</u>	<u>Address</u>	<u>Direction / Distance</u>	<u>Map ID</u>	<u>Page</u>
EXXON SERVICE STATIO GASCO SERVICE STATIO Facility Id: 00000004857	3995 N LONG BEACH BL 3910 LONG BEACH BLVD	S 0 - 1/8 (0.108 mi.) S 1/8 - 1/4 (0.209 mi.)	E32 H53	63 109
<u>Lower Elevation</u>	<u>Address</u>	<u>Direction / Distance</u>	<u>Map ID</u>	<u>Page</u>
SERVICE STATION 2033	4155 LONG BEACH BLVD	N 0 - 1/8 (0.091 mi.)	D18	31

## EXECUTIVE SUMMARY

Facility Id: 00000029328				
UNION OIL SERVICE ST Facility Id: 00000055752	4155 LONG BEACH BLVD	N 0 - 1/8 (0.091 mi.)	D22	37
UNION OIL SERVICE ST Facility Id: 00000055768	4085 ATLANTIC AVE	ESE 1/8 - 1/4 (0.240 mi.)	K57	111
SERVICE STATION 0908 Facility Id: 00000003919	4085 ATLANTIC AVE	ESE 1/8 - 1/4 (0.240 mi.)	K61	116

CA FID UST: The Facility Inventory Database contains active and inactive underground storage tank locations. The source is the State Water Resource Control Board.

A review of the CA FID UST list, as provided by EDR, and dated 10/31/1994 has revealed that there are 2 CA FID UST sites within approximately 0.25 miles of the target property.

<u>Equal/Higher Elevation</u>	<u>Address</u>	<u>Direction / Distance</u>	<u>Map ID</u>	<u>Page</u>
<b>GASCO SERVICE STATIO</b> Facility Id: 19014706 Status: A	<b>3910 LONG BEACH BLVD</b>	<b>S 1/8 - 1/4 (0.209 mi.)</b>	<b>H51</b>	<b>103</b>

<u>Lower Elevation</u>	<u>Address</u>	<u>Direction / Distance</u>	<u>Map ID</u>	<u>Page</u>
<b>SERVICE STATION 2033</b> Facility Id: 19006161 Status: A	<b>4155 LONG BEACH BLVD</b>	<b>N 0 - 1/8 (0.091 mi.)</b>	<b>D23</b>	<b>38</b>

CERS TANKS: List of sites in the California Environmental Protection Agency (CalEPA) Regulated Site Portal which fall under the Aboveground Petroleum Storage and Underground Storage Tank regulatory programs.

A review of the CERS TANKS list, as provided by EDR, and dated 04/20/2020 has revealed that there is 1 CERS TANKS site within approximately 0.25 miles of the target property.

<u>Lower Elevation</u>	<u>Address</u>	<u>Direction / Distance</u>	<u>Map ID</u>	<u>Page</u>
<b>JIFFY LUBE #2688</b>	<b>4155 LONG BEACH BLVD</b>	<b>N 0 - 1/8 (0.091 mi.)</b>	<b>D26</b>	<b>41</b>

### **Other Ascertainable Records**

RCRA NonGen / NLR: RCRAInfo is EPA's comprehensive information system, providing access to data supporting the Resource Conservation and Recovery Act (RCRA) of 1976 and the Hazardous and Solid Waste Amendments (HSWA) of 1984. The database includes selective information on sites which generate, transport, store, treat and/or dispose of hazardous waste as defined by the Resource Conservation and Recovery Act (RCRA). Non-Generators do not presently generate hazardous waste.

A review of the RCRA NonGen / NLR list, as provided by EDR, and dated 06/15/2020 has revealed that there are 14 RCRA NonGen / NLR sites within approximately 0.25 miles of the target property.

<u>Equal/Higher Elevation</u>	<u>Address</u>	<u>Direction / Distance</u>	<u>Map ID</u>	<u>Page</u>
JOYCE & CHRISTOPHER	251 EAST CLAIBORNE P	NW 0 - 1/8 (0.044 mi.)	6	10

## EXECUTIVE SUMMARY

EPA ID:: CAC002986323				
HEALTHCARE PARTNERS EPA ID:: CAL000409110	3932 LONG BEACH BLVD	SSE 1/8 - 1/4 (0.142 mi.)	E36	68
<b>LASER SKIN CARE CENT</b> EPA ID:: CAR000242313	<b>3918 LONG BEACH BLVD</b>	<b>SSE 1/8 - 1/4 (0.175 mi.)</b>	<b>H41</b>	<b>79</b>
ROSS NATHAN MD INC D EPA ID:: CAL000432912	3918 LONG BEACH BLVD	SSE 1/8 - 1/4 (0.175 mi.)	H42	82
FREDERICK MARSHALL A EPA ID:: CAC002987105	3925 LONG BEACH BOUL	S 1/8 - 1/4 (0.191 mi.)	H44	87
DENNIS BARTLETT EPA ID:: CAC003021072	110 W SAN ANTONIO DR	W 1/8 - 1/4 (0.248 mi.)	63	118

<u>Lower Elevation</u>	<u>Address</u>	<u>Direction / Distance</u>	<u>Map ID</u>	<u>Page</u>
<b>SPECTRUM CHEMICAL CO</b> EPA ID:: CAD980694681	<b>360 E CARSON ST - 3</b>	<b>E 0 - 1/8 (0.062 mi.)</b>	<b>C9</b>	<b>15</b>
JIFFY LUBE #2688 EPA ID:: CAL000274834	4155 LONG BEACH BLVD	N 0 - 1/8 (0.091 mi.)	D20	34
ELM AVENUE APARTMENT EPA ID:: CAC002992488	4114 ELM AVE	ENE 0 - 1/8 (0.105 mi.)	C31	61
TRADER JOES 116 EPA ID:: CAL000435460	4210 LONG BEACH BLVD	N 1/8 - 1/4 (0.142 mi.)	F38	72
KRISTA FUKUYAMA EPA ID:: CAC003035632	4170 ELM AVE UNIT 30	NE 1/8 - 1/4 (0.156 mi.)	G39	74
JACQUELINE KAIGLER EPA ID:: CAC002993761	4170 ELM AVENUE #115	NE 1/8 - 1/4 (0.156 mi.)	G40	76
FRED MOOSHAGIAN EPA ID:: CAL000259213	4249 LINDEN AVE	ENE 1/8 - 1/4 (0.184 mi.)	43	85
SACRE BLU LLC EPA ID:: CAC002987258	4241-4251 LONG BEACH	N 1/8 - 1/4 (0.197 mi.)	I47	99

Cortese: The sites for the list are designated by the State Water Resource Control Board (LUST), the Integrated Waste Board (SWF/LS), and the Department of Toxic Substances Control (Cal-Sites).

A review of the Cortese list, as provided by EDR, and dated 06/22/2020 has revealed that there are 5 Cortese sites within approximately 0.5 miles of the target property.

<u>Equal/Higher Elevation</u>	<u>Address</u>	<u>Direction / Distance</u>	<u>Map ID</u>	<u>Page</u>
<b>MOBIL</b> Cleanup Status: COMPLETED - CASE CLOSED	<b>3991 LONG BEACH</b>	<b>S 0 - 1/8 (0.112 mi.)</b>	<b>E33</b>	<b>64</b>
<b>DESERT PETROLEUM #21</b> Cleanup Status: COMPLETED - CASE CLOSED	<b>3910 LONG BEACH BLVD</b>	<b>S 1/8 - 1/4 (0.209 mi.)</b>	<b>H52</b>	<b>106</b>
<u>Lower Elevation</u>	<u>Address</u>	<u>Direction / Distance</u>	<u>Map ID</u>	<u>Page</u>
<b>UNOCAL #2033 (FORMER)</b> Cleanup Status: COMPLETED - CASE CLOSED	<b>4155 LONG BEACH BLVD</b>	<b>N 0 - 1/8 (0.091 mi.)</b>	<b>D27</b>	<b>50</b>
<b>TOSCO S.S. #0908</b>	<b>4085 ATLANTIC AVE</b>	<b>ESE 1/8 - 1/4 (0.240 mi.)</b>	<b>K59</b>	<b>113</b>



## EXECUTIVE SUMMARY

Cleanup Status: COMPLETED - CASE CLOSED

**ARCO #0002** **4385 ATLANTIC AVE** **NE 1/4 - 1/2 (0.337 mi.)** **L65** **121**  
Cleanup Status: COMPLETED - CASE CLOSED

DRYCLEANERS: A list of drycleaner related facilities that have EPA ID numbers. These are facilities with certain SIC codes: power laundries, family and commercial; garment pressing and cleaners' agents; linen supply; coin-operated laundries and cleaning; drycleaning plants except rugs; carpet and upholster cleaning; industrial launderers; laundry and garment services.

A review of the DRYCLEANERS list, as provided by EDR, has revealed that there are 5 DRYCLEANERS sites within approximately 0.25 miles of the target property.

<u>Lower Elevation</u>	<u>Address</u>	<u>Direction / Distance</u>	<u>Map ID</u>	<u>Page</u>
VIRGINIA CLEANERS Database: DRYCLEANERS, Date of Government Version: 06/04/2020 Database: DRYCLEAN SOUTH COAST, Date of Government Version: 08/19/2020 EPA Id: CAL000268143	4143 LONG BEACH BLVD	NNE 0 - 1/8 (0.063 mi.)	A10	18
VIRGINIA CLEANERS Database: DRYCLEAN SOUTH COAST, Date of Government Version: 08/19/2020	4143-45 LONG BEACH B	NNE 0 - 1/8 (0.063 mi.)	A11	19
<b>VIRGINIA CLEANERS</b> Database: DRYCLEAN SOUTH COAST, Date of Government Version: 08/19/2020	<b>4145 LONG BEACH BLVD</b>	<b>N 0 - 1/8 (0.068 mi.)</b>	<b>D13</b>	<b>20</b>
VIRGINIA CLEANERS, A Database: DRYCLEAN SOUTH COAST, Date of Government Version: 08/19/2020	4145 LONG BEACH BLVD	N 0 - 1/8 (0.068 mi.)	D14	26
VIRGINIA CLEANERS, M Database: DRYCLEAN SOUTH COAST, Date of Government Version: 08/19/2020	4145 LONG BEACH BLVD	N 0 - 1/8 (0.068 mi.)	D15	27

HIST CORTESE: The sites for the list are designated by the State Water Resource Control Board [LUST], the Integrated Waste Board [SWF/LS], and the Department of Toxic Substances Control [CALSTITES]. This listing is no longer updated by the state agency.

A review of the HIST CORTESE list, as provided by EDR, and dated 04/01/2001 has revealed that there are 5 HIST CORTESE sites within approximately 0.5 miles of the target property.

<u>Equal/Higher Elevation</u>	<u>Address</u>	<u>Direction / Distance</u>	<u>Map ID</u>	<u>Page</u>
<b>MOBIL</b> Reg Id: 90807225	<b>3991 LONG BEACH</b>	<b>S 0 - 1/8 (0.112 mi.)</b>	<b>E33</b>	<b>64</b>
<b>DESERT PETROLEUM #21</b> Reg Id: 908070143	<b>3910 LONG BEACH BLVD</b>	<b>S 1/8 - 1/4 (0.209 mi.)</b>	<b>H52</b>	<b>106</b>
<u>Lower Elevation</u>	<u>Address</u>	<u>Direction / Distance</u>	<u>Map ID</u>	<u>Page</u>
UNOCAL #2033 (FORMER) Reg Id: 908070207	4155 LONG BEACH	N 0 - 1/8 (0.091 mi.)	D19	34
<b>TOSCO S.S. #0908</b> Reg Id: 908070270	<b>4085 ATLANTIC AVE</b>	<b>ESE 1/8 - 1/4 (0.240 mi.)</b>	<b>K58</b>	<b>112</b>
<b>ARCO #0002</b> Reg Id: 908070125	<b>4385 ATLANTIC AVE</b>	<b>NE 1/4 - 1/2 (0.337 mi.)</b>	<b>L64</b>	<b>120</b>

## EXECUTIVE SUMMARY

Notify 65: Listings of all Proposition 65 incidents reported to counties by the State Water Resources Control Board and the Regional Water Quality Control Board. This database is no longer updated by the reporting agency.

A review of the Notify 65 list, as provided by EDR, and dated 08/21/2020 has revealed that there is 1 Notify 65 site within approximately 1 mile of the target property.

<u>Lower Elevation</u>	<u>Address</u>	<u>Direction / Distance</u>	<u>Map ID</u>	<u>Page</u>
TEXACO SERVICE STATI	3402 ATLANTIC	SSE 1/2 - 1 (0.941 mi.)	79	147

### EDR HIGH RISK HISTORICAL RECORDS

#### ***EDR Exclusive Records***

EDR Hist Auto: EDR has searched selected national collections of business directories and has collected listings of potential gas station/filling station/service station sites that were available to EDR researchers. EDR's review was limited to those categories of sources that might, in EDR's opinion, include gas station/filling station/service station establishments. The categories reviewed included, but were not limited to gas, gas station, gasoline station, filling station, auto, automobile repair, auto service station, service station, etc. This database falls within a category of information EDR classifies as "High Risk Historical Records", or HRHR. EDR's HRHR effort presents unique and sometimes proprietary data about past sites and operations that typically create environmental concerns, but may not show up in current government records searches.

A review of the EDR Hist Auto list, as provided by EDR, has revealed that there are 6 EDR Hist Auto sites within approximately 0.125 miles of the target property.

<u>Equal/Higher Elevation</u>	<u>Address</u>	<u>Direction / Distance</u>	<u>Map ID</u>	<u>Page</u>
BAYS GEO	4121 LONG BEACH BL	NNE 0 - 1/8 (0.016 mi.)	A2	9
U S ROYAL INC	4028 LONG BEACH BLVD	SE 0 - 1/8 (0.047 mi.)	B7	12

<u>Lower Elevation</u>	<u>Address</u>	<u>Direction / Distance</u>	<u>Map ID</u>	<u>Page</u>
HAL & LEE S SERVICE	4140 LONG BEACH BL	NNE 0 - 1/8 (0.037 mi.)	A4	9
KELLER S UNION OIL	4155 LONG BEACH BL	N 0 - 1/8 (0.091 mi.)	D25	40
TONY S FLYING A SERV	4160 LONG BEACH BL	NNE 0 - 1/8 (0.092 mi.)	D29	60
COUNTRY CLUB GARAGE	4150 LONG BEACH BL	NNE 0 - 1/8 (0.104 mi.)	D30	60

EDR Hist Cleaner: EDR has searched selected national collections of business directories and has collected listings of potential dry cleaner sites that were available to EDR researchers. EDR's review was limited to those categories of sources that might, in EDR's opinion, include dry cleaning establishments. The categories reviewed included, but were not limited to dry cleaners, cleaners, laundry, laundromat, cleaning/laundry, wash & dry etc. This database falls within a category of information EDR classifies as "High Risk Historical Records", or HRHR. EDR's HRHR effort presents unique and sometimes proprietary data about past sites and operations that typically create environmental concerns, but may not show up in current government records searches.

A review of the EDR Hist Cleaner list, as provided by EDR, has revealed that there are 4 EDR Hist Cleaner sites within approximately 0.125 miles of the target property.

<u>Equal/Higher Elevation</u>	<u>Address</u>	<u>Direction / Distance</u>	<u>Map ID</u>	<u>Page</u>
CAMPBELL BUFORD	4115 LONG BEACH BL	NNE 0 - 1/8 (0.009 mi.)	A1	9

## EXECUTIVE SUMMARY

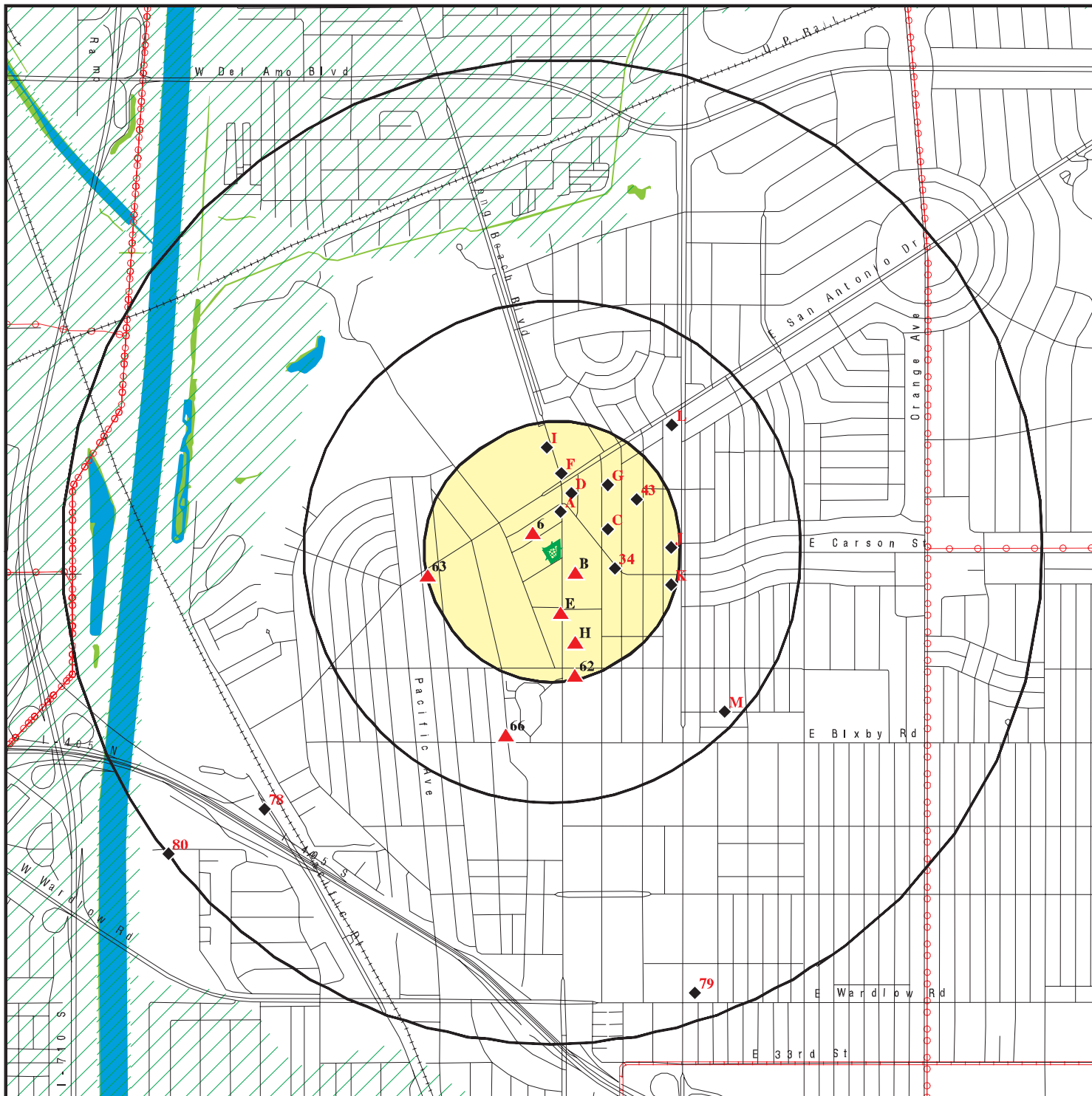
<u>Lower Elevation</u>	<u>Address</u>	<u>Direction / Distance</u>	<u>Map ID</u>	<u>Page</u>
G&H ALTERATION SHOP	4125 N LONG BEACH BL	NNE 0 - 1/8 (0.027 mi.)	A3	9
VIRGINIA CLEANERS	4143 N LONG BEACH BL	NNE 0 - 1/8 (0.063 mi.)	A12	19
VIRGINIA CLEANERS	4145 LONG BEACH BLVD	N 0 - 1/8 (0.068 mi.)	D16	28

## EXECUTIVE SUMMARY

Due to poor or inadequate address information, the following sites were not mapped. Count: 12 records.

<u>Site Name</u>	<u>Database(s)</u>
CITY OF LONG BEACH - PUBLIC WORKS	HAZNET, HWTS
LONG BEACH WATER DEPARTMENT	HAZNET, HWTS
CITY OF LONG BEACH DEPARTMENT OF C	HAZNET, HWTS
CITY OF LONG BEACH	HAZNET, HWTS
CITY OF LONG BEACH	HAZNET, HWTS
CITY OF LONG BEACH REDEVELOPMENT A	HAZNET, HWTS
LONG BEACH BLVD R WILLOW ST	CIWQS
EX LONG BEACH,CA ON PACIFIC OC	HMIRS
EX LONG BEACH,CA ON PACIFIC OC	HMIRS
OFF LONG BEACH PORT ON PACIFIC	HMIRS
ACTA SOUTH - PARCEL SE-334	CPS-SLIC
LONG BEACH CITY LANDFILL	RGA LF

# OVERVIEW MAP - 06203021.2R



Target Property

Sites at elevations higher than or equal to the target property

Sites at elevations lower than the target property

Manufactured Gas Plants

National Priority List Sites

Dept. Defense Sites

Indian Reservations BIA

Power transmission lines

Pipelines

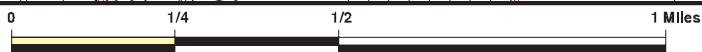
Special Flood Hazard Area (1%)

0.2% Annual Chance Flood Hazard

National Wetland Inventory

State Wetlands

Areas of Concern

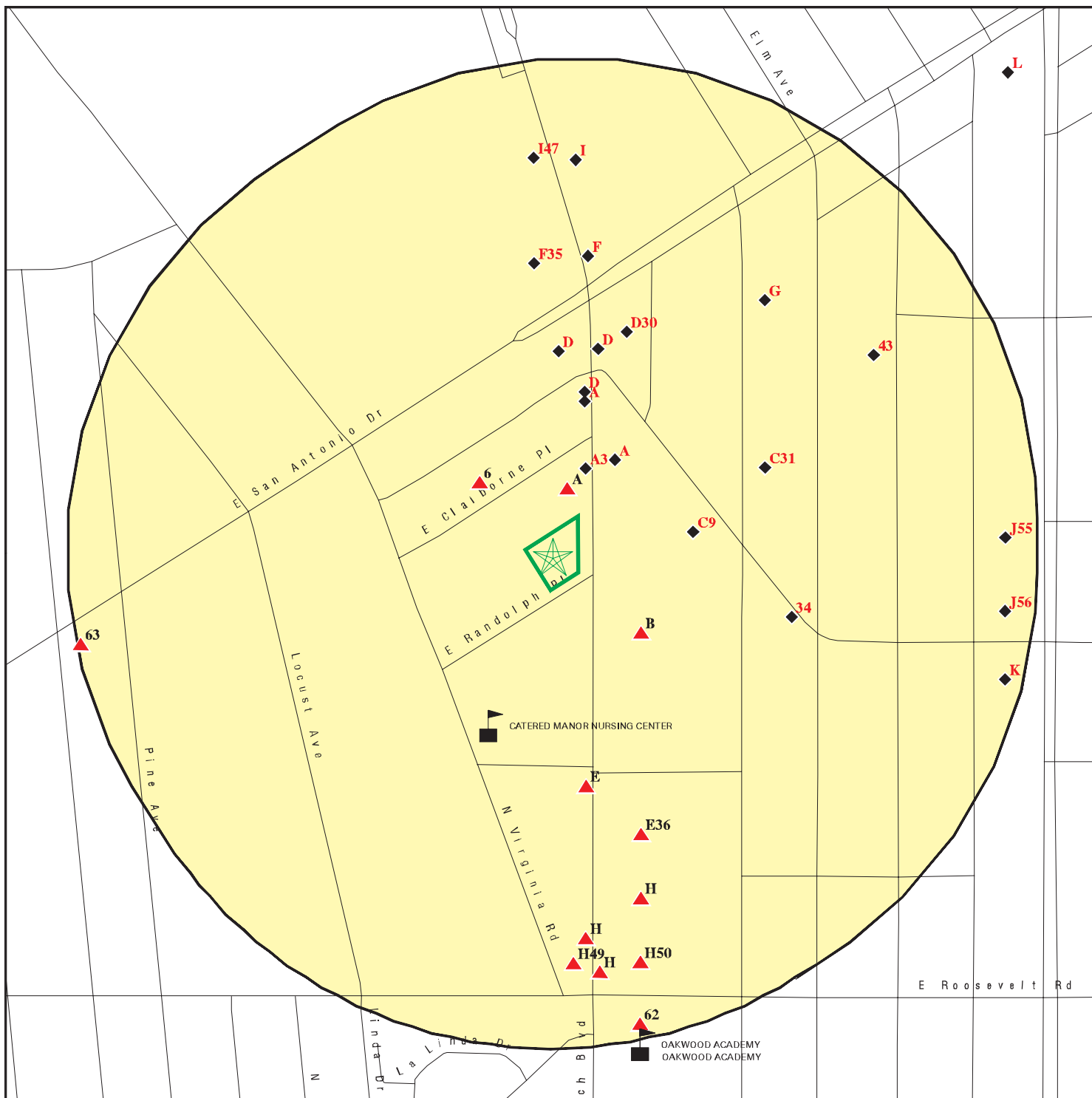








This report includes Interactive Map Layers to display and/or hide map information. The legend includes only those icons for the default map view.





SITE NAME: 4101 LONG BEACH BLVD  
 ADDRESS: 4101 LONG BEACH BLVD  
 LONG BEACH CA 90807  
 LAT/LONG: 33.832431 / 118.189724

CLIENT: SCS Engineers  
 CONTACT: Kim Braun  
 INQUIRY #: 06203021.2r  
 DATE: September 24, 2020 12:54 pm

# DETAIL MAP - 06203021.2R



-  Target Property
-  Sites at elevations higher than or equal to the target property
-  Sites at elevations lower than the target property
-  Manufactured Gas Plants
-  Sensitive Receptors
-  National Priority List Sites
-  Dept. Defense Sites

-  Indian Reservations BIA
-  Special Flood Hazard Area (1%)
-  0.2% Annual Chance Flood Hazard
-  Areas of Concern

This report includes Interactive Map Layers to display and/or hide map information. The legend includes only those icons for the default map view.

SITE NAME: 4101 LONG BEACH BLVD  
 ADDRESS: 4101 LONG BEACH BLVD  
 LONG BEACH CA 90807  
 LAT/LONG: 33.832431 / 118.189724

CLIENT: SCS Engineers  
 CONTACT: Kim Braun  
 INQUIRY #: 06203021.2r  
 DATE: September 24, 2020 12:55 pm

## MAP FINDINGS SUMMARY

Database	Search Distance (Miles)	Target Property	< 1/8	1/8 - 1/4	1/4 - 1/2	1/2 - 1	> 1	Total Plotted
<b>STANDARD ENVIRONMENTAL RECORDS</b>								
<b><i>Federal NPL site list</i></b>								
NPL	1.000		0	0	0	0	NR	0
Proposed NPL	1.000		0	0	0	0	NR	0
NPL LIENS	1.000		0	0	0	0	NR	0
<b><i>Federal Delisted NPL site list</i></b>								
Delisted NPL	1.000		0	0	0	0	NR	0
<b><i>Federal CERCLIS list</i></b>								
FEDERAL FACILITY	0.500		0	0	0	NR	NR	0
SEMS	0.500		0	0	0	NR	NR	0
<b><i>Federal CERCLIS NFRAP site list</i></b>								
SEMS-ARCHIVE	0.500		0	0	1	NR	NR	1
<b><i>Federal RCRA CORRACTS facilities list</i></b>								
CORRACTS	1.000		0	0	0	0	NR	0
<b><i>Federal RCRA non-CORRACTS TSD facilities list</i></b>								
RCRA-TSDF	0.500		0	0	0	NR	NR	0
<b><i>Federal RCRA generators list</i></b>								
RCRA-LQG	0.250		0	2	NR	NR	NR	2
RCRA-SQG	0.250		1	0	NR	NR	NR	1
RCRA-VSQG	0.250		0	0	NR	NR	NR	0
<b><i>Federal institutional controls / engineering controls registries</i></b>								
LUCIS	0.500		0	0	0	NR	NR	0
US ENG CONTROLS	0.500		0	0	0	NR	NR	0
US INST CONTROLS	0.500		0	0	0	NR	NR	0
<b><i>Federal ERNS list</i></b>								
ERNS	0.001		0	NR	NR	NR	NR	0
<b><i>State- and tribal - equivalent NPL RESPONSE</i></b>								
RESPONSE	1.000		0	0	0	0	NR	0
<b><i>State- and tribal - equivalent CERCLIS ENVIROSTOR</i></b>								
ENVIROSTOR	1.000		0	0	0	2	NR	2
<b><i>State and tribal landfill and/or solid waste disposal site lists</i></b>								
SWF/LF	0.500		0	0	0	NR	NR	0
<b><i>State and tribal leaking storage tank lists</i></b>								
LUST	0.500		2	3	2	NR	NR	7

## MAP FINDINGS SUMMARY

Database	Search Distance (Miles)	Target Property	< 1/8	1/8 - 1/4	1/4 - 1/2	1/2 - 1	> 1	Total Plotted
INDIAN LUST	0.500		0	0	0	NR	NR	0
CPS-SLIC	0.500		0	0	11	NR	NR	11
<b>State and tribal registered storage tank lists</b>								
FEMA UST	0.250		0	0	NR	NR	NR	0
UST	0.250		4	9	NR	NR	NR	13
AST	0.250		1	0	NR	NR	NR	1
INDIAN UST	0.250		0	0	NR	NR	NR	0
<b>State and tribal voluntary cleanup sites</b>								
VCP	0.500		0	0	0	NR	NR	0
INDIAN VCP	0.500		0	0	0	NR	NR	0
<b>State and tribal Brownfields sites</b>								
BROWNFIELDS	0.500		0	0	0	NR	NR	0
<b>ADDITIONAL ENVIRONMENTAL RECORDS</b>								
<b>Local Brownfield lists</b>								
US BROWNFIELDS	0.500		0	0	0	NR	NR	0
<b>Local Lists of Landfill / Solid Waste Disposal Sites</b>								
WMUDS/SWAT	0.500		0	0	0	NR	NR	0
SWRCY	0.500		0	0	0	NR	NR	0
HAULERS	0.001		0	NR	NR	NR	NR	0
INDIAN ODI	0.500		0	0	0	NR	NR	0
ODI	0.500		0	0	0	NR	NR	0
DEBRIS REGION 9	0.500		0	0	0	NR	NR	0
IHS OPEN DUMPS	0.500		0	0	0	NR	NR	0
<b>Local Lists of Hazardous waste / Contaminated Sites</b>								
US HIST CDL	0.001		0	NR	NR	NR	NR	0
AOCONCERN	1.000		0	0	0	0	NR	0
HIST Cal-Sites	1.000		0	0	0	0	NR	0
SCH	0.250		0	0	NR	NR	NR	0
CDL	0.001		0	NR	NR	NR	NR	0
Toxic Pits	1.000		0	0	0	0	NR	0
CERS HAZ WASTE	0.250		2	1	NR	NR	NR	3
US CDL	0.001		0	NR	NR	NR	NR	0
PFAS	0.500		0	0	0	NR	NR	0
<b>Local Lists of Registered Storage Tanks</b>								
SWEEPS UST	0.250		1	1	NR	NR	NR	2
HIST UST	0.250		3	3	NR	NR	NR	6
CA FID UST	0.250		1	1	NR	NR	NR	2
CERS TANKS	0.250		1	0	NR	NR	NR	1
<b>Local Land Records</b>								
LIENS	0.001		0	NR	NR	NR	NR	0



## MAP FINDINGS SUMMARY

Database	Search Distance (Miles)	Target Property	< 1/8	1/8 - 1/4	1/4 - 1/2	1/2 - 1	> 1	Total Plotted
LIENS 2	0.001		0	NR	NR	NR	NR	0
DEED	0.500		0	0	0	NR	NR	0
<b>Records of Emergency Release Reports</b>								
HMIRS	0.001		0	NR	NR	NR	NR	0
CHMIRS	0.001		0	NR	NR	NR	NR	0
LDS	0.001		0	NR	NR	NR	NR	0
MCS	0.001		0	NR	NR	NR	NR	0
SPILLS 90	0.001		0	NR	NR	NR	NR	0
<b>Other Ascertainable Records</b>								
RCRA NonGen / NLR	0.250		4	10	NR	NR	NR	14
FUDS	1.000		0	0	0	0	NR	0
DOD	1.000		0	0	0	0	NR	0
SCRD DRYCLEANERS	0.500		0	0	0	NR	NR	0
US FIN ASSUR	0.001		0	NR	NR	NR	NR	0
EPA WATCH LIST	0.001		0	NR	NR	NR	NR	0
2020 COR ACTION	0.250		0	0	NR	NR	NR	0
TSCA	0.001		0	NR	NR	NR	NR	0
TRIS	0.001		0	NR	NR	NR	NR	0
SSTS	0.001		0	NR	NR	NR	NR	0
ROD	1.000		0	0	0	0	NR	0
RMP	0.001		0	NR	NR	NR	NR	0
RAATS	0.001		0	NR	NR	NR	NR	0
PRP	0.001		0	NR	NR	NR	NR	0
PADS	0.001		0	NR	NR	NR	NR	0
ICIS	0.001		0	NR	NR	NR	NR	0
FTTS	0.001		0	NR	NR	NR	NR	0
MLTS	0.001		0	NR	NR	NR	NR	0
COAL ASH DOE	0.001		0	NR	NR	NR	NR	0
COAL ASH EPA	0.500		0	0	0	NR	NR	0
PCB TRANSFORMER	0.001		0	NR	NR	NR	NR	0
RADINFO	0.001		0	NR	NR	NR	NR	0
HIST FTTS	0.001		0	NR	NR	NR	NR	0
DOT OPS	0.001		0	NR	NR	NR	NR	0
CONSENT	1.000		0	0	0	0	NR	0
INDIAN RESERV	1.000		0	0	0	0	NR	0
FUSRAP	1.000		0	0	0	0	NR	0
UMTRA	0.500		0	0	0	NR	NR	0
LEAD SMELTERS	0.001		0	NR	NR	NR	NR	0
US AIRS	0.001		0	NR	NR	NR	NR	0
US MINES	0.250		0	0	NR	NR	NR	0
ABANDONED MINES	0.250		0	0	NR	NR	NR	0
FINDS	0.001		0	NR	NR	NR	NR	0
UXO	1.000		0	0	0	0	NR	0
ECHO	0.001		0	NR	NR	NR	NR	0
DOCKET HWC	0.001		0	NR	NR	NR	NR	0
FUELS PROGRAM	0.250		0	0	NR	NR	NR	0
CA BOND EXP. PLAN	1.000		0	0	0	0	NR	0
Cortese	0.500		2	2	1	NR	NR	5
CUPA Listings	0.250		0	0	NR	NR	NR	0

## MAP FINDINGS SUMMARY

Database	Search Distance (Miles)	Target Property	< 1/8	1/8 - 1/4	1/4 - 1/2	1/2 - 1	> 1	Total Plotted
DRYCLEANERS	0.250		5	0	NR	NR	NR	5
EMI	0.001		0	NR	NR	NR	NR	0
ENF	0.001		0	NR	NR	NR	NR	0
Financial Assurance	0.001		0	NR	NR	NR	NR	0
HAZNET	0.001		0	NR	NR	NR	NR	0
ICE	0.001		0	NR	NR	NR	NR	0
HIST CORTESE	0.500		2	2	1	NR	NR	5
LOS ANGELES CO. HMS	0.001		0	NR	NR	NR	NR	0
HWP	1.000		0	0	0	0	NR	0
HWT	0.250		0	0	NR	NR	NR	0
MINES	0.250		0	0	NR	NR	NR	0
MWMP	0.250		0	0	NR	NR	NR	0
NPDES	0.001		0	NR	NR	NR	NR	0
PEST LIC	0.001		0	NR	NR	NR	NR	0
PROC	0.500		0	0	0	NR	NR	0
Notify 65	1.000		0	0	0	1	NR	1
LA Co. Site Mitigation	0.001		0	NR	NR	NR	NR	0
UIC	0.001		0	NR	NR	NR	NR	0
UIC GEO	0.001		0	NR	NR	NR	NR	0
WASTEWATER PITS	0.500		0	0	0	NR	NR	0
WDS	0.001		0	NR	NR	NR	NR	0
WIP	0.250		0	0	NR	NR	NR	0
MILITARY PRIV SITES	0.001		0	NR	NR	NR	NR	0
PROJECT	0.001		0	NR	NR	NR	NR	0
WDR	0.001		0	NR	NR	NR	NR	0
CIWQS	0.001		0	NR	NR	NR	NR	0
CERS	0.001		0	NR	NR	NR	NR	0
NON-CASE INFO	0.001		0	NR	NR	NR	NR	0
OTHER OIL GAS	0.001		0	NR	NR	NR	NR	0
PROD WATER PONDS	0.001		0	NR	NR	NR	NR	0
SAMPLING POINT	0.001		0	NR	NR	NR	NR	0
WELL STIM PROJ	0.001		0	NR	NR	NR	NR	0
MINES MRDS	0.001		0	NR	NR	NR	NR	0
LOS ANGELES CO LF METHANE	0.001		0	0	0	NR	NR	0
HWTS	TP		NR	NR	NR	NR	NR	0
<b><u>EDR HIGH RISK HISTORICAL RECORDS</u></b>								
<i><b>EDR Exclusive Records</b></i>								
EDR MGP	1.000		0	0	0	0	NR	0
EDR Hist Auto	0.125		6	NR	NR	NR	NR	6
EDR Hist Cleaner	0.125		4	NR	NR	NR	NR	4
<b><u>EDR RECOVERED GOVERNMENT ARCHIVES</u></b>								
<i><b>Exclusive Recovered Govt. Archives</b></i>								
RGA LF	0.001		0	NR	NR	NR	NR	0
RGA LUST	0.001		0	NR	NR	NR	NR	0
- Totals --		0	39	34	16	3	0	92

## MAP FINDINGS SUMMARY

<u>Database</u>	<u>Search Distance (Miles)</u>	<u>Target Property</u>	<u>&lt; 1/8</u>	<u>1/8 - 1/4</u>	<u>1/4 - 1/2</u>	<u>1/2 - 1</u>	<u>&gt; 1</u>	<u>Total Plotted</u>
-----------------	--	----------------------------	-----------------	------------------	------------------	----------------	---------------	--------------------------

NOTES:

TP = Target Property

NR = Not Requested at this Search Distance

Sites may be listed in more than one database

MAP FINDINGS

Map ID			EDR ID Number
Direction			EPA ID Number
Distance			
Elevation	Site	Database(s)	

<b>A1</b> <b>NNE</b> < 1/8 0.009 mi. 49 ft.	<b>CAMPBELL BUFORD</b> 4115 LONG BEACH BLVD LONG BEACH, CA  Site 1 of 8 in cluster A  Relative: EDR Hist Cleaner Higher  Actual: 106 ft.	EDR Hist Cleaner	1009162510 N/A
	Year: Name: 1948 CAMPBELL BUFORD 1948 CAMPBELL BUFORD	Type: CLOTHES PRESSERS AND CLEANERS CLOTHES PRESSERS AND CLEANERS	

<b>A2</b> <b>NNE</b> < 1/8 0.016 mi. 85 ft.	<b>BAYS GEO</b> 4121 LONG BEACH BLVD LONG BEACH, CA  Site 2 of 8 in cluster A  Relative: EDR Hist Auto Higher  Actual: 106 ft.	EDR Hist Auto	1009016160 N/A
	Year: Name: 1935 MCCHESENEY F W 1939 BAYS GEO 1939 BAYS GEO	Type: GASOLINE AND OIL SERVICE STATIONS GASOLINE AND OIL SERVICE STATIONS GASOLINE AND OIL SERVICE STATIONS	

<b>A3</b> <b>NNE</b> < 1/8 0.027 mi. 140 ft.	<b>G&amp;H ALTERATION SHOP</b> 4125 N LONG BEACH BLVD LONG BEACH, CA 90807  Site 3 of 8 in cluster A  Relative: EDR Hist Cleaner Lower  Actual: 105 ft.	EDR Hist Cleaner	1019992868 N/A
	Year: Name: 1994 G&H QUALITY CLEANERS 1995 G&H QUALITY CLEANERS	Type: Drycleaning Plants, Except Rugs Drycleaning Plants, Except Rugs	

<b>A4</b> <b>NNE</b> < 1/8 0.037 mi. 195 ft.	<b>HAL &amp; LEE S SERVICE</b> 4140 LONG BEACH BLVD LONG BEACH, CA  Site 4 of 8 in cluster A  Relative: EDR Hist Auto Lower  Actual: 105 ft.	EDR Hist Auto	1009015271 N/A
	Year: Name: 1931 KENDRICK E G 1935 DWYER M J 1939 FARLEY W M 1939 FANEY W M 1944 DOYLE L C 1948 HAL & LEE S SERVICE 1948 HAL & LEE S SERVICE 1955 GOLDEN EAGLE SERVICE STATIONS 1963 AL S WILSHIRE 1963 AL S WILSHIRE 1973 DISCOUNT GAS & TIRE CENTER	Type: GASOLINE AND OIL SERVICE STATIONS GASOLINE AND OIL SERVICE STATIONS GASOLINE AND OIL SERVICE STATIONS GASOLINE AND OIL SERVICE STATIONS GASOLINE AND OIL SERVICE STATIONS GASOLINE AND OIL SERVICE STATIONS GASOLINE AND OIL SERVICE STATIONS GASOLINE AND OIL SERVICE STATIONS Not reported GASOLINE STATIONS GASOLINE STATIONS Gasoline Service Stations	

Map ID  
 Direction  
 Distance  
 Elevation

MAP FINDINGS

Site

Database(s)

EDR ID Number  
 EPA ID Number

**A5**  
**NNE**  
 < 1/8  
 0.037 mi.  
 195 ft.

**4140 LONG BEACH BLVD**  
**LONG BEACH, CA**

**Site 5 of 8 in cluster A**

**UST**    **U003920099**  
 N/A

**Relative:**  
**Lower**

LONG BEACH UST:

**Actual:**  
**105 ft.**

DATA AS OF 02/25/2014:

Name:	Not reported
Address:	4140 LONG BEACH BLVD
City,State,Zip:	LONG BEACH, CA
Region:	LONG BEACH
Tanks:	0F
Tank Test:	Not reported
Leak Test:	Not reported
Tank Status:	Not reported

**6**  
**NW**  
 < 1/8  
 0.044 mi.  
 234 ft.

**JOYCE & CHRISTOPHER WILSON**  
**251 EAST CLAIBORNE PL**  
**LONG BEACH, CA 90807**

**RCRA NonGen / NLR**    **1024766454**  
**CAC002986323**

**Relative:**  
**Higher**

RCRA-LQG:

**Actual:**  
**107 ft.**

Date Form Received by Agency:	2018-10-24 00:00:00.0
Handler Name:	JOYCE & CHRISTOPHER WILSON
Handler Address:	251 EAST CLAIBORNE PL
Handler City,State,Zip:	LONG BEACH, CA 90807-2612
EPA ID:	CAC002986323
Contact Name:	JOYCE & CHRISTOPHER WILSON
Contact Address:	251 EAST CLAIBORNE PL
Contact City,State,Zip:	LONG BEACH, CA 90807-2612
Contact Telephone:	562-987-2555
Contact Fax:	Not reported
Contact Email:	GENEVADEGUIRE@ALLIANCE-ENVIRO.COM
Contact Title:	Not reported
EPA Region:	09
Land Type:	Not reported
Federal Waste Generator Description:	Not a generator, verified
Non-Notifier:	Not reported
Biennial Report Cycle:	Not reported
Accessibility:	Not reported
Active Site Indicator:	Handler Activities
State District Owner:	Not reported
State District:	Not reported
Mailing Address:	251 EAST CLAIBORNE PL
Mailing City,State,Zip:	LONG BEACH, CA 90807-2612
Owner Name:	JOYCE & CHRISTOPHER WILSON
Owner Type:	Other
Operator Name:	JOYCE & CHRISTOPHER WILSON
Operator Type:	Other
Short-Term Generator Activity:	No
Importer Activity:	No
Mixed Waste Generator:	No
Transporter Activity:	No
Transfer Facility Activity:	No
Recycler Activity with Storage:	No
Small Quantity On-Site Burner Exemption:	No
Smelting Melting and Refining Furnace Exemption:	No

Map ID  
 Direction  
 Distance  
 Elevation

MAP FINDINGS

Site

Database(s)

EDR ID Number  
 EPA ID Number

**JOYCE & CHRISTOPHER WILSON (Continued)**

**1024766454**

Underground Injection Control:	No
Off-Site Waste Receipt:	No
Universal Waste Indicator:	Yes
Universal Waste Destination Facility:	Yes
Federal Universal Waste:	No
Active Site Fed-Reg Treatment Storage and Disposal Facility:	Not reported
Active Site Converter Treatment storage and Disposal Facility:	Not reported
Active Site State-Reg Treatment Storage and Disposal Facility:	Not reported
Active Site State-Reg Handler:	---
Federal Facility Indicator:	Not reported
Hazardous Secondary Material Indicator:	N
Sub-Part K Indicator:	Not reported
Commercial TSD Indicator:	No
Treatment Storage and Disposal Type:	Not reported
2018 GPRA Permit Baseline:	Not on the Baseline
2018 GPRA Renewals Baseline:	Not on the Baseline
Permit Renewals Workload Universe:	Not reported
Permit Workload Universe:	Not reported
Permit Progress Universe:	Not reported
Post-Closure Workload Universe:	Not reported
Closure Workload Universe:	Not reported
202 GPRA Corrective Action Baseline:	No
Corrective Action Workload Universe:	No
Subject to Corrective Action Universe:	No
Non-TSDs Where RCRA CA has Been Imposed Universe:	No
TSDs Potentially Subject to CA Under 3004 (u)/(v) Universe:	No
TSDs Only Subject to CA under Discretionary Auth Universe:	No
Corrective Action Priority Ranking:	No NCAPS ranking
Environmental Control Indicator:	No
Institutional Control Indicator:	No
Human Exposure Controls Indicator:	N/A
Groundwater Controls Indicator:	N/A
Operating TSDF Universe:	Not reported
Full Enforcement Universe:	Not reported
Significant Non-Complier Universe:	No
Unaddressed Significant Non-Complier Universe:	No
Addressed Significant Non-Complier Universe:	No
Significant Non-Complier With a Compliance Schedule Universe:	No
Financial Assurance Required:	Not reported
Handler Date of Last Change:	2018-11-20 16:30:15.0
Recognized Trader-Importer:	No
Recognized Trader-Exporter:	No
Importer of Spent Lead Acid Batteries:	No
Exporter of Spent Lead Acid Batteries:	No
Recycler Activity Without Storage:	No
Manifest Broker:	No
Sub-Part P Indicator:	No
<b>Handler - Owner Operator:</b>	
Owner/Operator Indicator:	Operator
Owner/Operator Name:	JOYCE & CHRISTOPHER WILSON
Legal Status:	Other
Date Became Current:	Not reported
Date Ended Current:	Not reported
Owner/Operator Address:	251 EAST CLAIBORNE PL
Owner/Operator City,State,Zip:	LONG BEACH, CA 90807-2612
Owner/Operator Telephone:	562-987-2555
Owner/Operator Telephone Ext:	Not reported

Map ID  
 Direction  
 Distance  
 Elevation

MAP FINDINGS

Site

Database(s)

EDR ID Number  
 EPA ID Number

**JOYCE & CHRISTOPHER WILSON (Continued)**

**1024766454**

Owner/Operator Fax:	Not reported
Owner/Operator Email:	Not reported
Owner/Operator Indicator:	Owner
Owner/Operator Name:	JOYCE & CHRISTOPHER WILSON
Legal Status:	Other
Date Became Current:	Not reported
Date Ended Current:	Not reported
Owner/Operator Address:	251 EAST CLAIBORNE PL
Owner/Operator City,State,Zip:	LONG BEACH, CA 90807-2612
Owner/Operator Telephone:	562-987-2555
Owner/Operator Telephone Ext:	Not reported
Owner/Operator Fax:	Not reported
Owner/Operator Email:	Not reported

Historic Generators:

Receive Date:	2018-10-24 00:00:00.0
Handler Name:	JOYCE & CHRISTOPHER WILSON
Federal Waste Generator Description:	Not a generator, verified
State District Owner:	Not reported
Large Quantity Handler of Universal Waste:	No
Recognized Trader Importer:	No
Recognized Trader Exporter:	No
Spent Lead Acid Battery Importer:	No
Spent Lead Acid Battery Exporter:	No
Current Record:	Yes
Non Storage Recycler Activity:	Not reported
Electronic Manifest Broker:	Not reported

List of NAICS Codes and Descriptions:

NAICS Code:	56299
NAICS Description:	ALL OTHER WASTE MANAGEMENT SERVICES

**B7**  
**SE**  
 < 1/8  
 0.047 mi.  
 250 ft.

**U S ROYAL INC**  
**4028 LONG BEACH BLVD**  
**LONG BEACH, CA 90807**

**EDR Hist Auto 1021514149**  
**N/A**

**Site 1 of 2 in cluster B**

**Relative:**  
**Higher**

EDR Hist Auto

**Actual:**  
**106 ft.**

Year:	Name:	Type:
2001	U S ROYAL INC	Gasoline Service Stations
2002	U S ROYAL INC	Gasoline Service Stations
2003	U S ROYAL INC	Gasoline Service Stations
2004	U S ROYAL INC	Gasoline Service Stations
2005	U S ROYAL INC	Gasoline Service Stations
2006	U S ROYAL INC	Gasoline Service Stations
2007	U S ROYAL INC	Gasoline Service Stations
2008	U S ROYAL INC	Gasoline Service Stations
2010	U S ROYAL INC	Gasoline Service Stations
2011	U S ROYAL INC	Gasoline Service Stations
2012	U S ROYAL INC	Gasoline Service Stations
2013	U S ROYAL INC	Gasoline Service Stations
2014	U S ROYAL INC	Gasoline Service Stations

MAP FINDINGS

Map ID  
Direction  
Distance  
Elevation

Site

Database(s)

EDR ID Number  
EPA ID Number

**B8**  
**SE**  
**< 1/8**  
**0.047 mi.**  
**250 ft.**

**DUNN FAMILY CHIROPRACTIC**  
**4028 LONG BEACH BLVD STE 202**  
**LONG BEACH, CA 90807**

**CERS HAZ WASTE**    **S123537830**  
**N/A**

**Site 2 of 2 in cluster B**

**Relative:**  
**Higher**  
**Actual:**  
**106 ft.**

**CERS HAZ WASTE:**  
Name:  
Address:  
City,State,Zip:  
Site ID:  
CERS ID:  
CERS Description:

DUNN FAMILY CHIROPRACTIC  
4028 LONG BEACH BLVD STE 202  
LONG BEACH, CA 90807  
427345  
10716799  
Hazardous Waste Generator

**Evaluation:**

Eval General Type: Compliance Evaluation Inspection  
Eval Date: 09-12-2017  
Violations Found: No  
Eval Type: Routine done by local agency  
Eval Notes: 4028 L.B. BLVD-OWNER-M.J. BUTTS  
Eval Division: Long Beach Environmental Heath  
Eval Program: HW  
Eval Source: CERS

Eval General Type: Other/Unknown  
Eval Date: 10-04-2017  
Violations Found: No  
Eval Type: Other, not routine, done by local agency  
Eval Notes: 4028 L.B. BLVD-VIOLATION CORRECTED  
Eval Division: Long Beach Environmental Heath  
Eval Program: HW  
Eval Source: CERS

Eval General Type: Compliance Evaluation Inspection  
Eval Date: 11-15-2018  
Violations Found: No  
Eval Type: Routine done by local agency  
Eval Notes: 4028 L.B. BLVD, #202- MYRON BUTTS- NO HWG GENERATION THIS YEAR. HE PLANS TO SWITCH OVER TO DIGITAL X-RAY EQUIPMENT NEXT YEAR. CERS UPDATED AT TIME OF INSPECTION  
Eval Division: Long Beach Environmental Heath  
Eval Program: HW  
Eval Source: CERS

Eval General Type: Compliance Evaluation Inspection  
Eval Date: 04-26-2016  
Violations Found: No  
Eval Type: Routine done by local agency  
Eval Notes: 4028 L.B. BLVD  
Eval Division: Long Beach Environmental Heath  
Eval Program: HW  
Eval Source: CERS

**Affiliation:**

Affiliation Type Desc: Legal Owner  
Entity Name: Myron Butts  
Entity Title: Not reported  
Affiliation Address: drmjbutts@hotmail.com  
Affiliation City: Long Beach



Map ID  
Direction  
Distance  
Elevation

MAP FINDINGS

Site

Database(s)

EDR ID Number  
EPA ID Number

**DUNN FAMILY CHIROPRACTIC (Continued)**

**S123537830**

Affiliation State: CA  
Affiliation Country: United States  
Affiliation Zip: 90807  
Affiliation Phone: (562) 981-0555

Affiliation Type Desc: Identification Signer  
Entity Name: Myron Butts  
Entity Title: Pres  
Affiliation Address: Not reported  
Affiliation City: Not reported  
Affiliation State: Not reported  
Affiliation Country: Not reported  
Affiliation Zip: Not reported  
Affiliation Phone: Not reported

Affiliation Type Desc: Document Preparer  
Entity Name: Myron Butts  
Entity Title: Not reported  
Affiliation Address: Not reported  
Affiliation City: Not reported  
Affiliation State: Not reported  
Affiliation Country: Not reported  
Affiliation Zip: Not reported  
Affiliation Phone: Not reported

Affiliation Type Desc: Facility Mailing Address  
Entity Name: Mailing Address  
Entity Title: Not reported  
Affiliation Address: 4028 Long Beach Blvd #202  
Affiliation City: Long Beach  
Affiliation State: CA  
Affiliation Country: Not reported  
Affiliation Zip: 90807  
Affiliation Phone: Not reported

Affiliation Type Desc: Parent Corporation  
Entity Name: Dunn Family Chiropractic  
Entity Title: Not reported  
Affiliation Address: Not reported  
Affiliation City: Not reported  
Affiliation State: Not reported  
Affiliation Country: Not reported  
Affiliation Zip: Not reported  
Affiliation Phone: Not reported

Affiliation Type Desc: CUPA District  
Entity Name: Long Beach Environmental Health  
Entity Title: Not reported  
Affiliation Address: 2525 Grand Avenue  
Affiliation City: Long Beach  
Affiliation State: CA  
Affiliation Country: Not reported  
Affiliation Zip: 90815  
Affiliation Phone: (562) 570-4131

Affiliation Type Desc: Environmental Contact  
Entity Name: Myron Butts

Map ID  
 Direction  
 Distance  
 Elevation

MAP FINDINGS

Site

Database(s)

EDR ID Number  
 EPA ID Number

**DUNN FAMILY CHIROPRACTIC (Continued)**

**S123537830**

Entity Title: Not reported  
 Affiliation Address: 4028 Long Beach Blvd #202  
 Affiliation City: Long Beach  
 Affiliation State: CA  
 Affiliation Country: Not reported  
 Affiliation Zip: 90807  
 Affiliation Phone: Not reported

Affiliation Type Desc: Operator  
 Entity Name: Myron Butts  
 Entity Title: Not reported  
 Affiliation Address: Not reported  
 Affiliation City: Not reported  
 Affiliation State: Not reported  
 Affiliation Country: Not reported  
 Affiliation Zip: Not reported  
 Affiliation Phone: (562) 981-0555

**C9**  
**East**  
**< 1/8**  
**0.062 mi.**  
**330 ft.**

**SPECTRUM CHEMICAL CO**  
**360 E CARSON ST - 3**  
**LONG BEACH, CA 90807**

**RCRA NonGen / NLR**  
**FINDS**  
**ECHO**

**1000181885**  
**CAD980694681**

**Site 1 of 2 in cluster C**

**Relative:**  
**Lower**  
**Actual:**  
**105 ft.**

**RCRA-LQG:**  
 Date Form Received by Agency: 1982-11-16 00:00:00.0  
 Handler Name: SPECTRUM CHEMICAL CO  
 Handler Address: 360 E CARSON ST - 3  
 Handler City,State,Zip: LONG BEACH, CA 90807  
 EPA ID: CAD980694681  
 Contact Name: ENVIRONMENTAL MANAGER  
 Contact Address: 360 E CARSON ST - 3  
 Contact City,State,Zip: LONG BEACH, CA 90807  
 Contact Telephone: 213-426-3737  
 Contact Fax: Not reported  
 Contact Email: Not reported  
 Contact Title: Not reported  
 EPA Region: 09  
 Land Type: Other  
 Federal Waste Generator Description: Not a generator, verified  
 Non-Notifier: Not reported  
 Biennial Report Cycle: Not reported  
 Accessibility: Not reported  
 Active Site Indicator: Handler Activities  
 State District Owner: CA  
 State District: 4  
 Mailing Address: PO BOX 91011  
 Mailing City,State,Zip: LONG BEACH, CA 90809  
 Owner Name: MAHONEY ROBERT SR  
 Owner Type: Private  
 Operator Name: NOT REQUIRED  
 Operator Type: Private  
 Short-Term Generator Activity: No  
 Importer Activity: No  
 Mixed Waste Generator: No  
 Transporter Activity: Yes  
 Transfer Facility Activity: No

Map ID  
 Direction  
 Distance  
 Elevation

MAP FINDINGS

Site

Database(s)

EDR ID Number  
 EPA ID Number

**SPECTRUM CHEMICAL CO (Continued)**

**1000181885**

Recycler Activity with Storage:	No
Small Quantity On-Site Burner Exemption:	No
Smelting Melting and Refining Furnace Exemption:	No
Underground Injection Control:	No
Off-Site Waste Receipt:	No
Universal Waste Indicator:	No
Universal Waste Destination Facility:	No
Federal Universal Waste:	No
Active Site Fed-Reg Treatment Storage and Disposal Facility:	Not reported
Active Site Converter Treatment storage and Disposal Facility:	Not reported
Active Site State-Reg Treatment Storage and Disposal Facility:	Not reported
Active Site State-Reg Handler:	---
Federal Facility Indicator:	Not reported
Hazardous Secondary Material Indicator:	NN
Sub-Part K Indicator:	Not reported
Commercial TSD Indicator:	No
Treatment Storage and Disposal Type:	Not reported
2018 GPRA Permit Baseline:	Not on the Baseline
2018 GPRA Renewals Baseline:	Not on the Baseline
Permit Renewals Workload Universe:	Not reported
Permit Workload Universe:	Not reported
Permit Progress Universe:	Not reported
Post-Closure Workload Universe:	Not reported
Closure Workload Universe:	Not reported
202 GPRA Corrective Action Baseline:	No
Corrective Action Workload Universe:	No
Subject to Corrective Action Universe:	No
Non-TSDFs Where RCRA CA has Been Imposed Universe:	No
TSDFs Potentially Subject to CA Under 3004 (u)/(v) Universe:	No
TSDFs Only Subject to CA under Discretionary Auth Universe:	No
Corrective Action Priority Ranking:	No NCAPS ranking
Environmental Control Indicator:	No
Institutional Control Indicator:	No
Human Exposure Controls Indicator:	N/A
Groundwater Controls Indicator:	N/A
Operating TSDF Universe:	Not reported
Full Enforcement Universe:	Not reported
Significant Non-Complier Universe:	No
Unaddressed Significant Non-Complier Universe:	No
Addressed Significant Non-Complier Universe:	No
Significant Non-Complier With a Compliance Schedule Universe:	No
Financial Assurance Required:	Not reported
Handler Date of Last Change:	2002-06-27 03:22:46.0
Recognized Trader-Importer:	No
Recognized Trader-Exporter:	No
Importer of Spent Lead Acid Batteries:	No
Exporter of Spent Lead Acid Batteries:	No
Recycler Activity Without Storage:	Not reported
Manifest Broker:	Not reported
Sub-Part P Indicator:	Not reported
<b>Handler - Owner Operator:</b>	
Owner/Operator Indicator:	Owner
Owner/Operator Name:	MAHONEY ROBERT SR
Legal Status:	Private
Date Became Current:	Not reported
Date Ended Current:	Not reported
Owner/Operator Address:	NOT REQUIRED

Map ID  
Direction  
Distance  
Elevation

MAP FINDINGS

Site

Database(s)

EDR ID Number  
EPA ID Number

**SPECTRUM CHEMICAL CO (Continued)**

**1000181885**

Owner/Operator City,State,Zip: NOT REQUIRED, ME 99999  
Owner/Operator Telephone: 415-555-1212  
Owner/Operator Telephone Ext: Not reported  
Owner/Operator Fax: Not reported  
Owner/Operator Email: Not reported

Owner/Operator Indicator: Operator  
Owner/Operator Name: NOT REQUIRED  
Legal Status: Private  
Date Became Current: Not reported  
Date Ended Current: Not reported  
Owner/Operator Address: NOT REQUIRED  
Owner/Operator City,State,Zip: NOT REQUIRED, ME 99999  
Owner/Operator Telephone: 415-555-1212  
Owner/Operator Telephone Ext: Not reported  
Owner/Operator Fax: Not reported  
Owner/Operator Email: Not reported

Historic Generators:

Receive Date: 1982-11-16 00:00:00.0  
Handler Name: SPECTRUM CHEMICAL CO  
Federal Waste Generator Description: Not a generator, verified  
State District Owner: CA  
Large Quantity Handler of Universal Waste: No  
Recognized Trader Importer: No  
Recognized Trader Exporter: No  
Spent Lead Acid Battery Importer: No  
Spent Lead Acid Battery Exporter: No  
Current Record: Yes  
Non Storage Recycler Activity: Not reported  
Electronic Manifest Broker: Not reported

FINDS:

Registry ID: 110002670654

Click Here:

Environmental Interest/Information System:

RCRAInfo is a national information system that supports the Resource Conservation and Recovery Act (RCRA) program through the tracking of events and activities related to facilities that generate, transport, and treat, store, or dispose of hazardous waste. RCRAInfo allows RCRA program staff to track the notification, permit, compliance, and corrective action activities required under RCRA.

[Click this hyperlink](#) while viewing on your computer to access additional FINDS: detail in the EDR Site Report.

ECHO:

Envid: 1000181885  
Registry ID: 110002670654  
DFR URL: <http://echo.epa.gov/detailed-facility-report?fid=110002670654>  
Name: SPECTRUM CHEMICAL CO  
Address: 360 E CARSON ST - 3  
City,State,Zip: LONG BEACH, CA 90807

Map ID  
 Direction  
 Distance  
 Elevation

MAP FINDINGS

Site

Database(s)

EDR ID Number  
 EPA ID Number

**A10**  
**NNE**  
**< 1/8**  
**0.063 mi.**  
**332 ft.**

**VIRGINIA CLEANERS**  
**4143 LONG BEACH BLVD**  
**LONG BEACH, CA 90807**

**DRYCLEANERS**    **S103994562**  
**N/A**

**Site 6 of 8 in cluster A**

**Relative:**  
**Lower**  
**Actual:**  
**105 ft.**

**DRYCLEAN SOUTH COAST:**

Name: VIRGINIA CLEANERS  
 Address: 4143 LONG BEACH BLVD  
 City,State,Zip: LONG BEACH, CA 90807  
 Facility ID: 87842  
 Application Number: 254970  
 Permit Number: D42806  
 Status: O  
 Representative Name: DONG S. KIM  
 Representative Telephone: 818 9889510  
 Permit Status: INACTIVE  
 BCAT Number: 000234  
 BCAT Description: DRY CLEANING EQUIP PERCHLOROETHYLENE  
 CCAT Number: Not reported  
 CCAT Description: Not reported  
 UTM East: 390  
 UTM North: 3744.1999512

Name: VIRGINIA CLEANERS  
 Address: 4143 LONG BEACH BLVD  
 City,State,Zip: LONG BEACH, CA 90807  
 Facility ID: 87842  
 Application Number: 259483  
 Permit Number: D47357  
 Status: O  
 Representative Name: DONG S. KIM  
 Representative Telephone: 818 9889510  
 Permit Status: INACT\_NR  
 BCAT Number: 000234  
 BCAT Description: DRY CLEANING EQUIP PERCHLOROETHYLENE  
 CCAT Number: Not reported  
 CCAT Description: Not reported  
 UTM East: 390  
 UTM North: 3744.1999512

**DRYCLEANERS:**

Name: VIRGINIA CLEANERS  
 Address: 4143 LONG BEACH BLVD  
 City,State,Zip: LONG BEACH, CA 908070000  
 EPA Id: CAL000268143  
 NAICS Code: 81232  
 NAICS Description: Drycleaning and Laundry Services (except Coin-Operated)  
 SIC Code: 7211  
 SIC Description: Power Laundries, Family and Commercial  
 Create Date: 03/24/2003  
 Facility Active: No  
 Inactive Date: 06/30/2006  
 Facility Addr2: Not reported  
 Owner Name: CHARLES ARMENDARIZ, OWNER  
 Owner Address: 4145 LONG BEACH BLVD  
 Owner Address 2: Not reported  
 Owner Telephone: 5629881228  
 Contact Name: CHARLES ARMENDARIZ, OWNER

Map ID  
 Direction  
 Distance  
 Elevation

MAP FINDINGS

Site

Database(s)

EDR ID Number  
 EPA ID Number

**VIRGINIA CLEANERS (Continued)**

**S103994562**

Contact Address: 4145 LONG BEACH BLVD  
 Contact Address 2: Not reported  
 Contact Telephone: 5629881228  
 Mailing Name: Not reported  
 Mailing Address 1: 4145 LONG BEACH BLVD  
 Mailing Address 2: Not reported  
 Mailing City: LONG BEACH  
 Mailing State: CA  
 Mailing Zip: 908072651  
 Owner Fax: Not reported  
 Region Code: 3

**A11  
 NNE  
 < 1/8  
 0.063 mi.  
 332 ft.**

**VIRGINIA CLEANERS  
 4143-45 LONG BEACH BLVD  
 LONG BEACH, CA 90807**

**DRYCLEANERS S121700488  
 N/A**

**Site 7 of 8 in cluster A**

**Relative:  
 Lower  
 Actual:  
 105 ft.**

**DRYCLEAN SOUTH COAST:**

Name: VIRGINIA CLEANERS  
 Address: 4143-45 LONG BEACH BLVD  
 City,State,Zip: LONG BEACH, CA 90807  
 Facility ID: 95141  
 Application Number: 277313  
 Permit Number: D68665  
 Status: O  
 Representative Name: ALADIN K. VIRANI  
 Representative Telephone: 310 9981228  
 Permit Status: INACT\_NR  
 BCAT Number: 000234  
 BCAT Description: DRY CLEANING EQUIP PERCHLOROETHYLENE  
 CCAT Number: Not reported  
 CCAT Description: Not reported  
 UTM East: 390  
 UTM North: 3744.1999512

**A12  
 NNE  
 < 1/8  
 0.063 mi.  
 332 ft.**

**VIRGINIA CLEANERS  
 4143 N LONG BEACH BLVD  
 LONG BEACH, CA 90807**

**EDR Hist Cleaner 1018520454  
 N/A**

**Site 8 of 8 in cluster A**

**Relative:  
 Lower  
 Actual:  
 105 ft.**

**EDR Hist Cleaner**

Year:	Name:	Type:
1994	VIRGINIA CLEANERS	Garment Pressing And Cleaners' Agents
1995	VIRGINIA CLEANERS	Garment Pressing And Cleaners' Agents

Map ID  
 Direction  
 Distance  
 Elevation

MAP FINDINGS

Site

Database(s)

EDR ID Number  
 EPA ID Number

**D13**  
**North**  
**< 1/8**  
**0.068 mi.**  
**359 ft.**

**VIRGINIA CLEANERS**  
**4145 LONG BEACH BLVD**  
**LONG BEACH, CA 90807**

**DRYCLEANERS**  
**HAZNET**  
**HWTS**

**S113142300**  
**N/A**

**Site 1 of 18 in cluster D**

**Relative:**  
**Lower**  
**Actual:**  
**105 ft.**

**DRYCLEAN SOUTH COAST:**

Name: VIRGINIA CLEANERS  
 Address: 4145 LONG BEACH BLVD  
 City,State,Zip: LONG BEACH, CA 90807  
 Facility ID: 135835  
 Application Number: 413243  
 Permit Number: F59542  
 Status: S  
 Representative Name: CHARLES ARMENDARIZ  
 Representative Telephone: 562 9881228  
 Permit Status: INACTIVE  
 BCAT Number: 000234  
 BCAT Description: DRY CLEANING EQUIP PERCHLOROETHYLENE  
 CCAT Number: Not reported  
 CCAT Description: Not reported  
 UTM East: 390.79000854  
 UTM North: 3743.7299805

**HAZNET:**

Name: VIRGINIA CLEANERS  
 Address: 4145 LONG BEACH BLVD  
 Address 2: Not reported  
 City,State,Zip: LONG BEACH, CA 908072651  
 Contact: ANDRES GERONIMO  
 Telephone: 3107387508  
 Mailing Name: Not reported  
 Mailing Address: 4145 LONG BEACH BLVD

Year: 2015  
 Gepaid: CAL000306466  
 TSD EPA ID: CAD028409019  
 CA Waste Code: 352 - Other organic solids  
 Disposal Method: H141 - Storage, Bulking, And/Or Transfer Off Site--No Treatment/Reovery (H010-H129) Or (H131-H135)  
 Tons: 0.1

Year: 2007  
 Gepaid: CAL000306466  
 TSD EPA ID: NVR000076158  
 CA Waste Code: 134 - Aqueous solution with total organic residues less than 10 percent  
 Disposal Method: H020 - Solvents Recovery  
 Tons: Not reported

Year: 2007  
 Gepaid: CAL000306466  
 TSD EPA ID: NVR000076158  
 CA Waste Code: 213 - Hydrocarbon solvents (benzene, hexane, Stoddard, Etc.)  
 Disposal Method: H020 - Solvents Recovery  
 Tons: 0.25

Year: 2007  
 Gepaid: CAL000306466

Map ID  
Direction  
Distance  
Elevation

MAP FINDINGS

Site

Database(s)

EDR ID Number  
EPA ID Number

**VIRGINIA CLEANERS (Continued)**

**S113142300**

TSD EPA ID: NVR000076158  
CA Waste Code: 211 - Halogenated solvents (chloroforms, methyl chloride, perchloroethylene, etc)  
Disposal Method: H020 - Solvents Recovery  
Tons: 0.5

Additional Info:

Year: 2007  
Gen EPA ID: CAL000306466

Shipment Date: 20071211  
Creation Date: 5/15/2008 18:30:08  
Receipt Date: 20071213  
Manifest ID: 000403812GBF  
Trans EPA ID: CAR000166827  
Trans Name: AMERICAN INDUSTRIAL SERVICES  
Trans 2 EPA ID: CAR000161836  
Trans 2 Name: TECHNICHEM INC  
TSD EPA ID: NVR000076158  
Trans Name: RESOLVENT INC  
TSD EPA Alt ID: Not reported  
TSD EPA Alt Name: Not reported  
Waste Code Description: 211 - Halogenated solvents (chloroform, methyl chloride, perchloroethylene, etc.  
RCRA Code: F002  
Meth Code: H020 - Solvents Recovery  
Quantity Tons: Not reported  
Waste Quantity: Not reported  
Quantity Unit: Not reported  
Additional Code 1: Not reported  
Additional Code 2: Not reported  
Additional Code 3: Not reported  
Additional Code 4: Not reported  
Additional Code 5: Not reported

Shipment Date: 20071211  
Creation Date: 5/15/2008 18:30:08  
Receipt Date: 20071213  
Manifest ID: 000403812GBF  
Trans EPA ID: CAR000166827  
Trans Name: AMERICAN INDUSTRIAL SERVICES  
Trans 2 EPA ID: CAR000161836  
Trans 2 Name: TECHNICHEM INC  
TSD EPA ID: NVR000076158  
Trans Name: RESOLVENT INC  
TSD EPA Alt ID: Not reported  
TSD EPA Alt Name: Not reported  
Waste Code Description: 213 - Hydrocarbon solvents (benzene, hexane, Stoddard, etc.  
RCRA Code: Not reported  
Meth Code: H020 - Solvents Recovery  
Quantity Tons: 0.25  
Waste Quantity: 500  
Quantity Unit: P  
Additional Code 1: Not reported  
Additional Code 2: Not reported  
Additional Code 3: Not reported



Map ID  
Direction  
Distance  
Elevation

MAP FINDINGS

Site

Database(s)

EDR ID Number  
EPA ID Number

**VIRGINIA CLEANERS (Continued)**

**S113142300**

Additional Code 4: Not reported  
Additional Code 5: Not reported  
  
Shipment Date: 20071211  
Creation Date: 5/15/2008 18:30:08  
Receipt Date: 20071213  
Manifest ID: 000403812GBF  
Trans EPA ID: CAR000166827  
Trans Name: AMERICAN INDUSTRIAL SERVICES  
Trans 2 EPA ID: CAR000161836  
Trans 2 Name: TECHNICHEM INC  
TSDf EPA ID: NVR000076158  
Trans Name: RESOLVENT INC  
TSDf Alt EPA ID: Not reported  
TSDf Alt Name: Not reported  
Waste Code Description: 134 - Aqueous solution with <10% total organic residues  
RCRA Code: D039  
Meth Code: H020 - Solvents Recovery  
Quantity Tons: Not reported  
Waste Quantity: Not reported  
Quantity Unit: Not reported  
Additional Code 1: Not reported  
Additional Code 2: Not reported  
Additional Code 3: Not reported  
Additional Code 4: Not reported  
Additional Code 5: Not reported

Shipment Date: 20071211  
Creation Date: 5/15/2008 18:30:08  
Receipt Date: 20071213  
Manifest ID: 000403812GBF  
Trans EPA ID: CAR000166827  
Trans Name: AMERICAN INDUSTRIAL SERVICES  
Trans 2 EPA ID: CAR000161836  
Trans 2 Name: TECHNICHEM INC  
TSDf EPA ID: NVR000076158  
Trans Name: RESOLVENT INC  
TSDf Alt EPA ID: Not reported  
TSDf Alt Name: Not reported  
Waste Code Description: 211 - Halogenated solvents (chloroform, methyl chloride, perchloroethylene, etc.  
RCRA Code: F002  
Meth Code: H020 - Solvents Recovery  
Quantity Tons: Not reported  
Waste Quantity: Not reported  
Quantity Unit: P  
Additional Code 1: Not reported  
Additional Code 2: Not reported  
Additional Code 3: Not reported  
Additional Code 4: Not reported  
Additional Code 5: Not reported

Shipment Date: 20071017  
Creation Date: 3/18/2008 18:30:24  
Receipt Date: 20071022  
Manifest ID: 000265421GBF  
Trans EPA ID: CAR000166827

Map ID  
Direction  
Distance  
Elevation

MAP FINDINGS

Site

Database(s)

EDR ID Number  
EPA ID Number

**VIRGINIA CLEANERS (Continued)**

**S113142300**

Trans Name:	AMERICAN INDUSTRIAL SERVICES
Trans 2 EPA ID:	CAR000161836
Trans 2 Name:	TECHNICHEM INC
TSDf EPA ID:	NVR000076158
Trans Name:	RESOLVENT INC
TSDf Alt EPA ID:	Not reported
TSDf Alt Name:	Not reported
Waste Code Description:	211 - Halogenated solvents (chloroform, methyl chloride, perchloroethylene, etc.
RCRA Code:	F002
Meth Code:	H020 - Solvents Recovery
Quantity Tons:	0.25
Waste Quantity:	500
Quantity Unit:	P
Additional Code 1:	Not reported
Additional Code 2:	Not reported
Additional Code 3:	Not reported
Additional Code 4:	Not reported
Additional Code 5:	Not reported
Shipment Date:	20071017
Creation Date:	3/18/2008 18:30:24
Receipt Date:	20071022
Manifest ID:	000265421GBF
Trans EPA ID:	CAR000166827
Trans Name:	AMERICAN INDUSTRIAL SERVICES
Trans 2 EPA ID:	CAR000161836
Trans 2 Name:	TECHNICHEM INC
TSDf EPA ID:	NVR000076158
Trans Name:	RESOLVENT INC
TSDf Alt EPA ID:	Not reported
TSDf Alt Name:	Not reported
Waste Code Description:	213 - Hydrocarbon solvents (benzene, hexane, Stoddard, etc.
RCRA Code:	Not reported
Meth Code:	H020 - Solvents Recovery
Quantity Tons:	Not reported
Waste Quantity:	Not reported
Quantity Unit:	Not reported
Additional Code 1:	Not reported
Additional Code 2:	Not reported
Additional Code 3:	Not reported
Additional Code 4:	Not reported
Additional Code 5:	Not reported
Shipment Date:	20071017
Creation Date:	3/18/2008 18:30:24
Receipt Date:	20071022
Manifest ID:	000265421GBF
Trans EPA ID:	CAR000166827
Trans Name:	AMERICAN INDUSTRIAL SERVICES
Trans 2 EPA ID:	CAR000161836
Trans 2 Name:	TECHNICHEM INC
TSDf EPA ID:	NVR000076158
Trans Name:	RESOLVENT INC
TSDf Alt EPA ID:	Not reported
TSDf Alt Name:	Not reported
Waste Code Description:	211 - Halogenated solvents (chloroform, methyl chloride,

Map ID  
Direction  
Distance  
Elevation

MAP FINDINGS

Site

Database(s)

EDR ID Number  
EPA ID Number

**VIRGINIA CLEANERS (Continued)**

**S113142300**

perchloroethylene, etc.  
RCRA Code: F002  
Meth Code: H020 - Solvents Recovery  
Quantity Tons: Not reported  
Waste Quantity: Not reported  
Quantity Unit: Not reported  
Additional Code 1: Not reported  
Additional Code 2: Not reported  
Additional Code 3: Not reported  
Additional Code 4: Not reported  
Additional Code 5: Not reported

Shipment Date: 20071017  
Creation Date: 3/18/2008 18:30:24  
Receipt Date: 20071022  
Manifest ID: 000265421GBF  
Trans EPA ID: CAR000166827  
Trans Name: AMERICAN INDUSTRIAL SERVICES  
Trans 2 EPA ID: CAR000161836  
Trans 2 Name: TECHNICHEM INC  
TSDf EPA ID: NVR000076158  
Trans Name: RESOLVENT INC  
TSDf Alt EPA ID: Not reported  
TSDf Alt Name: Not reported  
Waste Code Description: 134 - Aqueous solution with <10% total organic residues  
RCRA Code: D039  
Meth Code: H020 - Solvents Recovery  
Quantity Tons: Not reported  
Waste Quantity: Not reported  
Quantity Unit: Not reported  
Additional Code 1: Not reported  
Additional Code 2: Not reported  
Additional Code 3: Not reported  
Additional Code 4: Not reported  
Additional Code 5: Not reported

Shipment Date: 20070423  
Creation Date: 12/20/2007 18:30:07  
Receipt Date: 20070426  
Manifest ID: 000271754GBF  
Trans EPA ID: CAR000166827  
Trans Name: AMERICAN INDUSTRIAL SERVICES  
Trans 2 EPA ID: CAR000161836  
Trans 2 Name: TECHNICHEM INC  
TSDf EPA ID: NVR000076158  
Trans Name: RESOLVENT INC  
TSDf Alt EPA ID: Not reported  
TSDf Alt Name: Not reported  
Waste Code Description: 213 - Hydrocarbon solvents (benzene, hexane, Stoddard, etc.)  
RCRA Code: Not reported  
Meth Code: H020 - Solvents Recovery  
Quantity Tons: Not reported  
Waste Quantity: Not reported  
Quantity Unit: Not reported  
Additional Code 1: Not reported  
Additional Code 2: Not reported  
Additional Code 3: Not reported

Map ID  
Direction  
Distance  
Elevation

MAP FINDINGS

Site

Database(s)

EDR ID Number  
EPA ID Number

**VIRGINIA CLEANERS (Continued)**

**S113142300**

Additional Code 4:	Not reported
Additional Code 5:	Not reported
Shipment Date:	20070423
Creation Date:	12/20/2007 18:30:07
Receipt Date:	20070426
Manifest ID:	000271754GBF
Trans EPA ID:	CAR000166827
Trans Name:	AMERICAN INDUSTRIAL SERVICES
Trans 2 EPA ID:	CAR000161836
Trans 2 Name:	TECHNICHEM INC
TSDF EPA ID:	NVR000076158
Trans Name:	RESOLVENT INC
TSDF Alt EPA ID:	Not reported
TSDF Alt Name:	Not reported
Waste Code Description:	134 - Aqueous solution with <10% total organic residues
RCRA Code:	D039
Meth Code:	H020 - Solvents Recovery
Quantity Tons:	Not reported
Waste Quantity:	Not reported
Quantity Unit:	Not reported
Additional Code 1:	Not reported
Additional Code 2:	Not reported
Additional Code 3:	Not reported
Additional Code 4:	Not reported
Additional Code 5:	Not reported
Additional Info:	
Year:	2015
Gen EPA ID:	CAL000306466
Shipment Date:	20151109
Creation Date:	1/19/2016 22:15:12
Receipt Date:	20151113
Manifest ID:	013874167JJK
Trans EPA ID:	CAD983608258
Trans Name:	OCEAN BLUE ENVIRONMENTAL SVCS
Trans 2 EPA ID:	Not reported
Trans 2 Name:	Not reported
TSDF EPA ID:	CAD028409019
Trans Name:	CROSBY & OVERTON
TSDF Alt EPA ID:	Not reported
TSDF Alt Name:	Not reported
Waste Code Description:	352 - Other organic solids
RCRA Code:	Not reported
Meth Code:	H141 - Storage, Bulking, And/Or Transfer Off Site--No Treatment/Reovery (H010-H129) Or (H131-H135)
Quantity Tons:	0.1
Waste Quantity:	200
Quantity Unit:	P
Additional Code 1:	Not reported
Additional Code 2:	Not reported
Additional Code 3:	Not reported
Additional Code 4:	Not reported
Additional Code 5:	Not reported

Map ID  
 Direction  
 Distance  
 Elevation

MAP FINDINGS

Site

Database(s)

EDR ID Number  
 EPA ID Number

**VIRGINIA CLEANERS (Continued)**

**S113142300**

**HWTS:**

Name: VIRGINIA CLEANERS  
 Address: 4145 LONG BEACH BLVD  
 Address 2: Not reported  
 City,State,Zip: LONG BEACH, CA 908072651  
 EPA ID: CAL000306466  
 Inactive Date: 06/30/2016  
 Create Date: 05/10/2006  
 Last Act Date: 01/12/2017  
 Mailing Name: ANDRES GERONIMO  
 Mailing Address: 4145 LONG BEACH BLVD  
 Mailing Address 2: Not reported  
 Mailing City,State,Zip: LONG BEACH, CA 908072651  
 Owner Name: ANDRES GERONIMO  
 Owner Address: 207 N LOCUST AVE  
 Owner Address 2: Not reported  
 Owner City,State,Zip: COMPTON, CA 902212939  
 Contact Name: ANDRES GERONIMO  
 Contact Address: 207 N LOCUST AVE  
 Contact Address 2: Not reported  
 City,State,Zip: COMPTON, CA 902212939

**NAICS:**

EPA ID: CAL000306466  
 Create Date: 2006-05-10 12:54:32  
 NAICS Code: 99999  
 NAICS Description: Not Otherwise Specified  
 Issued EPA ID Date: 2006-05-10 12:54:32  
 Inactive Date: 2016-06-30 00:00:00  
 Facility Name: VIRGINIA CLEANERS  
 Facility Address: 4145 LONG BEACH BLVD  
 Facility Address 2: Not reported  
 Facility City: LONG BEACH  
 Facility County: 19  
 Facility State: CA  
 Facility Zip: 908072651

**D14**  
**North**  
**< 1/8**  
**0.068 mi.**  
**359 ft.**

**VIRGINIA CLEANERS, A JERONIMO**  
**4145 LONG BEACH BLVD**  
**LONG BEACH, CA 90807**  
**Site 2 of 18 in cluster D**

**DRYCLEANERS S121695890**  
**N/A**

**Relative:**  
**Lower**  
**Actual:**  
**105 ft.**

**DRYCLEAN SOUTH COAST:**  
 Name: VIRGINIA CLEANERS, A JERONIMO  
 Address: 4145 LONG BEACH BLVD  
 City,State,Zip: LONG BEACH, CA 90807  
 Facility ID: 147711  
 Application Number: 455315  
 Permit Number: F81629  
 Status: A  
 Representative Name: ANDRES JERONIMO  
 Representative Telephone: 310 7387508  
 Permit Status: INACTIVE  
 BCAT Number: 000601  
 BCAT Description: DRY CLEANING, DRY-TO-DRY NON-VENT, PERC  
 CCAT Number: Not reported

Map ID  
Direction  
Distance  
Elevation

MAP FINDINGS

Site

Database(s)

EDR ID Number  
EPA ID Number

**VIRGINIA CLEANERS, A JERONIMO (Continued)**

**S121695890**

CCAT Description: Not reported  
UTM East: 389.95001221  
UTM North: 3744.1599121

Name: VIRGINIA CLEANERS, A JERONIMO  
Address: 4145 LONG BEACH BLVD  
City,State,Zip: LONG BEACH, CA 90807  
Facility ID: 147711  
Application Number: 466087  
Permit Number: Not reported  
Status: A  
Representative Name: ANDRES JERONIMO  
Representative Telephone: 310 7387508  
Permit Status: Not reported  
BCAT Number: 000233  
BCAT Description: DRY CLEANING EQUIP PETROLEUM SOLVENT  
CCAT Number: Not reported  
CCAT Description: Not reported  
UTM East: 389.95001221  
UTM North: 3744.1599121

Name: VIRGINIA CLEANERS, A JERONIMO  
Address: 4145 LONG BEACH BLVD  
City,State,Zip: LONG BEACH, CA 90807  
Facility ID: 147711  
Application Number: 474726  
Permit Number: F93901  
Status: A  
Representative Name: ANDRES JERONIMO  
Representative Telephone: 310 7387508  
Permit Status: INACTIVE  
BCAT Number: 000233  
BCAT Description: DRY CLEANING EQUIP PETROLEUM SOLVENT  
CCAT Number: Not reported  
CCAT Description: Not reported  
UTM East: 389.95001221  
UTM North: 3744.1599121

**D15**  
**North**  
**< 1/8**  
**0.068 mi.**  
**359 ft.**

**VIRGINIA CLEANERS, MANSOOR ALI KHIMANI**  
**4145 LONG BEACH BLVD**  
**LONG BEACH, CA 90807**  
**Site 3 of 18 in cluster D**

**DRYCLEANERS** **S121693722**  
**N/A**

**Relative:**  
**Lower**  
**Actual:**  
**105 ft.**

DRYCLEAN SOUTH COAST:  
Name: VIRGINIA CLEANERS, MANSOOR ALI KHIMANI  
Address: 4145 LONG BEACH BLVD  
City,State,Zip: LONG BEACH, CA 90807  
Facility ID: 107437  
Application Number: 311388  
Permit Number: D96298  
Status: S  
Representative Name: MANSOOR ALI KHIMAN  
Representative Telephone: 310 9981228  
Permit Status: INACTIVE  
BCAT Number: 000234  
BCAT Description: DRY CLEANING EQUIP PERCHLOROETHYLENE  
CCAT Number: Not reported

Map ID  
 Direction  
 Distance  
 Elevation

MAP FINDINGS

Site

Database(s)

EDR ID Number  
 EPA ID Number

**VIRGINIA CLEANERS, MANSOOR ALI KHIMANI (Continued)**

**S121693722**

CCAT Description: Not reported  
 UTM East: 389.92700195  
 UTM North: 3744.1289063

**D16**  
**North**  
**< 1/8**  
**0.068 mi.**  
**359 ft.**

**VIRGINIA CLEANERS**  
**4145 LONG BEACH BLVD**  
**LONG BEACH, CA 90807**

**EDR Hist Cleaner**    **1018418783**  
**N/A**

**Site 4 of 18 in cluster D**

**Relative:**  
**Lower**

EDR Hist Cleaner

**Actual:**  
**105 ft.**

Year:	Name:	Type:
1996	VIRGINIA CLEANERS	Garment Pressing And Cleaners' Agents
1997	VIRGINIA CLEANERS	Garment Pressing And Cleaners' Agents
1998	VIRGINIA CLEANERS	Garment Pressing And Cleaners' Agents
1999	VIRGINIA CLEANERS	Garment Pressing And Cleaners' Agents
2000	VIRGINIA CLEANERS	Garment Pressing And Cleaners' Agents
2001	VIRGINIA CLEANERS	Garment Pressing And Cleaners' Agents
2002	VIRGINIA CLEANERS	Garment Pressing And Cleaners' Agents
2003	VIRGINIA CLEANERS	Garment Pressing And Cleaners' Agents
2004	VIRGINIA CLEANERS	Garment Pressing And Cleaners' Agents
2005	VIRGINIA CLEANERS	Garment Pressing And Cleaners' Agents
2006	VIRGINIA CLEANERS	Garment Pressing And Cleaners' Agents
2007	VIRGINIA CLEANERS	Garment Pressing And Cleaners' Agents
2008	VIRGINIA CLEANERS	Garment Pressing And Cleaners' Agents
2009	VIRGINIA CLEANERS	Garment Pressing And Cleaners' Agents
2010	VIRGINIA CLEANERS	Garment Pressing And Cleaners' Agents
2011	VIRGINIA CLEANERS	Garment Pressing And Cleaners' Agents
2012	VIRGINIA CLEANERS	Garment Pressing And Cleaners' Agents
2013	VIRGINIA CLEANERS	Garment Pressing And Cleaners' Agents
2014	VIRGINIA CLEANERS	Garment Pressing And Cleaners' Agents

**D17**  
**North**  
**< 1/8**  
**0.068 mi.**  
**359 ft.**

**VIRGINIAS CLEANERS**  
**4145 LONG BEACH BLVD**  
**LONG BEACH, CA 90807**

**RCRA-SQG**    **1000886313**  
**FINDS**    **CA0000137901**  
**ECHO**

**Site 5 of 18 in cluster D**

**Relative:**  
**Lower**

RCRA-LQG:

**Actual:**  
**105 ft.**

Date Form Received by Agency: 1996-06-20 00:00:00.0  
 Handler Name: VIRGINIAS CLEANERS  
 Handler Address: 4145 LONG BEACH BLVD  
 Handler City,State,Zip: LONG BEACH, CA 90807  
 EPA ID: CA0000137901  
 Contact Name: MANSOOR KHIMANI ALI  
 Contact Address: 4145 LONG BEACH BLVD  
 Contact City,State,Zip: LONG BEACH, CA 90807  
 Contact Telephone: 310-988-1228  
 Contact Fax: Not reported  
 Contact Email: Not reported  
 Contact Title: Not reported  
 EPA Region: 09  
 Land Type: Private  
 Federal Waste Generator Description: Small Quantity Generator  
 Non-Notifier: Not reported

Map ID  
 Direction  
 Distance  
 Elevation

MAP FINDINGS

Site

Database(s)

EDR ID Number  
 EPA ID Number

**VIRGINIAS CLEANERS (Continued)**

**1000886313**

Biennial Report Cycle:	Not reported
Accessibility:	Not reported
Active Site Indicator:	Handler Activities
State District Owner:	Not reported
State District:	Not reported
Mailing Address:	4145 LONG BEACH BLVD
Mailing City, State, Zip:	LONG BEACH, CA 90807
Owner Name:	MANSOOR ALI KHIMANI
Owner Type:	Private
Operator Name:	Not reported
Operator Type:	Not reported
Short-Term Generator Activity:	No
Importer Activity:	No
Mixed Waste Generator:	No
Transporter Activity:	No
Transfer Facility Activity:	No
Recycler Activity with Storage:	No
Small Quantity On-Site Burner Exemption:	No
Smelting Melting and Refining Furnace Exemption:	No
Underground Injection Control:	No
Off-Site Waste Receipt:	No
Universal Waste Indicator:	No
Universal Waste Destination Facility:	No
Federal Universal Waste:	No
Active Site Fed-Reg Treatment Storage and Disposal Facility:	Not reported
Active Site Converter Treatment storage and Disposal Facility:	Not reported
Active Site State-Reg Treatment Storage and Disposal Facility:	Not reported
Active Site State-Reg Handler:	---
Federal Facility Indicator:	Not reported
Hazardous Secondary Material Indicator:	NN
Sub-Part K Indicator:	Not reported
Commercial TSD Indicator:	No
Treatment Storage and Disposal Type:	Not reported
2018 GPRA Permit Baseline:	Not on the Baseline
2018 GPRA Renewals Baseline:	Not on the Baseline
Permit Renewals Workload Universe:	Not reported
Permit Workload Universe:	Not reported
Permit Progress Universe:	Not reported
Post-Closure Workload Universe:	Not reported
Closure Workload Universe:	Not reported
202 GPRA Corrective Action Baseline:	No
Corrective Action Workload Universe:	No
Subject to Corrective Action Universe:	No
Non-TSDs Where RCRA CA has Been Imposed Universe:	No
TSDs Potentially Subject to CA Under 3004 (u)/(v) Universe:	No
TSDs Only Subject to CA under Discretionary Auth Universe:	No
Corrective Action Priority Ranking:	No NCAPS ranking
Environmental Control Indicator:	No
Institutional Control Indicator:	No
Human Exposure Controls Indicator:	N/A
Groundwater Controls Indicator:	N/A
Operating TSD Universe:	Not reported
Full Enforcement Universe:	Not reported
Significant Non-Complier Universe:	No
Unaddressed Significant Non-Complier Universe:	No
Addressed Significant Non-Complier Universe:	No
Significant Non-Complier With a Compliance Schedule Universe:	No



Map ID  
Direction  
Distance  
Elevation

MAP FINDINGS

Site

Database(s)

EDR ID Number  
EPA ID Number

**VIRGINIAS CLEANERS (Continued)**

**1000886313**

Financial Assurance Required:	Not reported
Handler Date of Last Change:	2002-06-27 03:21:48.0
Recognized Trader-Importer:	No
Recognized Trader-Exporter:	No
Importer of Spent Lead Acid Batteries:	No
Exporter of Spent Lead Acid Batteries:	No
Recycler Activity Without Storage:	Not reported
Manifest Broker:	Not reported
Sub-Part P Indicator:	Not reported
Handler - Owner Operator:	
Owner/Operator Indicator:	Owner
Owner/Operator Name:	MANSOOR ALI KHIMANI
Legal Status:	Private
Date Became Current:	Not reported
Date Ended Current:	Not reported
Owner/Operator Address:	4145 LONG BEACH BLVD
Owner/Operator City,State,Zip:	LONG BEACH, CA 90807
Owner/Operator Telephone:	310-988-1228
Owner/Operator Telephone Ext:	Not reported
Owner/Operator Fax:	Not reported
Owner/Operator Email:	Not reported
Historic Generators:	
Receive Date:	1996-06-20 00:00:00.0
Handler Name:	VIRGINIAS CLEANERS
Federal Waste Generator Description:	Small Quantity Generator
State District Owner:	Not reported
Large Quantity Handler of Universal Waste:	No
Recognized Trader Importer:	No
Recognized Trader Exporter:	No
Spent Lead Acid Battery Importer:	No
Spent Lead Acid Battery Exporter:	No
Current Record:	Yes
Non Storage Recycler Activity:	Not reported
Electronic Manifest Broker:	Not reported

**FINDS:**

Registry ID: 110002614261

Click Here:

**Environmental Interest/Information System:**

RCRAInfo is a national information system that supports the Resource Conservation and Recovery Act (RCRA) program through the tracking of events and activities related to facilities that generate, transport, and treat, store, or dispose of hazardous waste. RCRAInfo allows RCRA program staff to track the notification, permit, compliance, and corrective action activities required under RCRA.

[Click this hyperlink](#) while viewing on your computer to access additional FINDS: detail in the EDR Site Report.

**ECHO:**

Envid: 1000886313  
Registry ID: 110002614261  
DFR URL: <http://echo.epa.gov/detailed-facility-report?fid=110002614261>

Map ID  
Direction  
Distance  
Elevation

MAP FINDINGS

Site

Database(s)

EDR ID Number  
EPA ID Number

**VIRGINIAS CLEANERS (Continued)**

**1000886313**

Name: VIRGINIAS CLEANERS  
Address: 4145 LONG BEACH BLVD  
City,State,Zip: LONG BEACH, CA 90807

**D18**  
**North**  
**< 1/8**  
**0.091 mi.**  
**478 ft.**

**SERVICE STATION 2033**  
**4155 LONG BEACH BLVD**  
**LONG BEACH, CA 90807**  
**Site 6 of 18 in cluster D**

**HIST UST** **U001566181**  
**CHMIRS** **N/A**

**Relative:**  
**Lower**  
**Actual:**  
**105 ft.**

HIST UST:  
Name: SERVICE STATION 2033  
Address: 4155 LONG BEACH BLVD  
City,State,Zip: LONG BEACH, CA 90807  
File Number: 00028ED0  
URL: <http://geotracker.waterboards.ca.gov/ustpdfs/pdf/00028ED0.pdf>  
Region: STATE  
Facility ID: 00000029328  
Facility Type: Gas Station  
Other Type: Not reported  
Contact Name: DON LEE  
Telephone: 2134277685  
Owner Name: UNION OIL COMPANY OF CALIF.  
Owner Address: 3701 WILSHIRE BOULEVRD ST 830  
Owner City,St,Zip: LOS ANGELES, CA 90010  
Total Tanks: 0003

Tank Num: 001  
Container Num: 2033-2  
Year Installed: 1967  
Tank Capacity: 00009940  
Tank Used for: PRODUCT  
Type of Fuel: PREMIUM  
Container Construction Thickness: Not reported  
Leak Detection: Stock Inventor, Pressure Test

Tank Num: 002  
Container Num: 2033-4  
Year Installed: 1967  
Tank Capacity: 00000550  
Tank Used for: WASTE  
Type of Fuel: WASTE OIL  
Container Construction Thickness: Not reported  
Leak Detection: Stock Inventor, Pressure Test

Tank Num: 003  
Container Num: 2033-1  
Year Installed: 1967  
Tank Capacity: 00009940  
Tank Used for: PRODUCT  
Type of Fuel: UNLEADED  
Container Construction Thickness: Not reported  
Leak Detection: Stock Inventor, Pressure Test

Click here for Geo Tracker PDF:  
CHMIRS:

Map ID  
Direction  
Distance  
Elevation

MAP FINDINGS

Site

Database(s)

EDR ID Number  
EPA ID Number

**SERVICE STATION 2033 (Continued)**

**U001566181**

Name:	Not reported
Address:	4155 LONG BEACH BLVD
City,State,Zip:	LONG BEACH, CA 90807
OES Incident Number:	7509
OES notification:	Not reported
OES Date:	4/5/1993
OES Time:	10:00:00 PM
<b>Date Completed:</b>	<b>Not reported</b>
Property Use:	Not reported
Agency Id Number:	Not reported
Agency Incident Number:	Not reported
Time Notified:	Not reported
Time Completed:	Not reported
Surrounding Area:	Not reported
Estimated Temperature:	Not reported
Property Management:	Not reported
More Than Two Substances Involved?:	Not reported
Resp Agncy Personel # Of Decontaminated:	Not reported
Responding Agency Personel # Of Injuries:	Not reported
Responding Agency Personel # Of Fatalities:	Not reported
Others Number Of Decontaminated:	Not reported
Others Number Of Injuries:	Not reported
Others Number Of Fatalities:	Not reported
Vehicle Make/year:	Not reported
Vehicle License Number:	Not reported
Vehicle State:	Not reported
Vehicle Id Number:	Not reported
CA DOT PUC/ICC Number:	Not reported
Company Name:	Not reported
Reporting Officer Name/ID:	Not reported
Report Date:	Not reported
Facility Telephone:	Not reported
Waterway Involved:	YES
Waterway:	Not reported
Spill Site:	Not reported
Cleanup By:	UNOCAL
Containment:	Not reported
What Happened:	Not reported
Type:	CHEMICAL
Measure:	Not reported
Other:	Not reported
Date/Time:	Not reported
Year:	1993
Agency:	UNOCAL
Incident Date:	0930
Admin Agency:	Not reported
Amount:	?
Contained:	NO
Site Type:	Not reported
E Date:	Not reported
Substance:	PETRO CABON
Unknown:	Not reported
Substance #2:	Not reported
Substance #3:	Not reported
Evacuations:	UNKNOWN
Number of Injuries:	UNKNOWN
Number of Fatalities:	UNKNOWN

Map ID  
Direction  
Distance  
Elevation

MAP FINDINGS

Site

Database(s)

EDR ID Number  
EPA ID Number

**SERVICE STATION 2033 (Continued)**

**U001566181**

#1 Pipeline:	Not reported
#2 Pipeline:	Not reported
#3 Pipeline:	Not reported
#1 Vessel >= 300 Tons:	Not reported
#2 Vessel >= 300 Tons:	Not reported
#3 Vessel >= 300 Tons:	Not reported
Evacs:	Not reported
Injuries:	Not reported
Fatals:	Not reported
Comments:	Not reported
Description:	LEAKING TANK DISCOVERED DURING EXCAVATION
Name:	Not reported
Address:	4155 LONG BEACH BLVD
City,State,Zip:	LONG BEACH, CA
OES Incident Number:	060
OES notification:	Not reported
OES Date:	3/2/1994
OES Time:	02:57:30 PM
<b>Date Completed:</b>	<b>Not reported</b>
Property Use:	Not reported
Agency Id Number:	Not reported
Agency Incident Number:	Not reported
Time Notified:	Not reported
Time Completed:	Not reported
Surrounding Area:	Not reported
Estimated Temperature:	Not reported
Property Management:	Not reported
More Than Two Substances Involved?:	Not reported
Resp Agncy Personel # Of Decontaminated:	Not reported
Responding Agency Personel # Of Injuries:	Not reported
Responding Agency Personel # Of Fatalities:	Not reported
Others Number Of Decontaminated:	Not reported
Others Number Of Injuries:	Not reported
Others Number Of Fatalities:	Not reported
Vehicle Make/year:	Not reported
Vehicle License Number:	Not reported
Vehicle State:	Not reported
Vehicle Id Number:	Not reported
CA DOT PUC/ICC Number:	Not reported
Company Name:	Not reported
Reporting Officer Name/ID:	Not reported
Report Date:	Not reported
Facility Telephone:	Not reported
Waterway Involved:	Not reported
Waterway:	unknown extent
Spill Site:	Not reported
Cleanup By:	ref to discharger
Containment:	Not reported
What Happened:	Not reported
Type:	PETROLEUM
Measure:	Not reported
Other:	Not reported
Date/Time:	Not reported
Year:	1994
Agency:	unocal
Incident Date:	030294 N/A

Map ID  
 Direction  
 Distance  
 Elevation

MAP FINDINGS

Site

Database(s)

EDR ID Number  
 EPA ID Number

**SERVICE STATION 2033 (Continued)**

**U001566181**

Admin Agency:	Not reported
Amount:	unknown - see remarks
Contained:	Not reported
Site Type:	S/S
E Date:	Not reported
Substance:	ground water contamination by benzene and gasoline
Unknown:	Not reported
Substance #2:	Not reported
Substance #3:	Not reported
Evacuations:	NO
Number of Injuries:	NO
Number of Fatalities:	NO
#1 Pipeline:	Not reported
#2 Pipeline:	Not reported
#3 Pipeline:	Not reported
#1 Vessel >= 300 Tons:	Not reported
#2 Vessel >= 300 Tons:	Not reported
#3 Vessel >= 300 Tons:	Not reported
Evacs:	Not reported
Injuries:	Not reported
Fatals:	Not reported
Comments:	Not reported
Description:	Follow up report from 93 Spill 27509 on Apr 5. Assessment is still on -going ,rendeiring further pertinent information unavailable

**D19**  
 North  
 < 1/8  
 0.091 mi.  
 478 ft.

**UNOCAL #2033 (FORMER)**  
**4155 LONG BEACH**  
**LONG BEACH, CA 90807**  
 Site 7 of 18 in cluster D

**HIST CORTESE**    **S103993466**  
 N/A

**Relative:**  
**Lower**  
**Actual:**  
**105 ft.**

HIST CORTESE:	
edr_fname:	UNOCAL #2033 (FORMER)
edr_fadd1:	4155 LONG BEACH
City,State,Zip:	LONG BEACH, CA 90807
Region:	CORTESE
Facility County Code:	19
Reg By:	LTNKA
Reg Id:	908070207

**D20**  
 North  
 < 1/8  
 0.091 mi.  
 478 ft.

**JIFFY LUBE #2688**  
**4155 LONG BEACH BLVD**  
**LONG BEACH, CA 90807**  
 Site 8 of 18 in cluster D

**RCRA NonGen / NLR**    **1024807530**  
**CAL000274834**

**Relative:**  
**Lower**  
**Actual:**  
**105 ft.**

RCRA-LQG:	
Date Form Received by Agency:	2003-09-23 00:00:00.0
Handler Name:	JIFFY LUBE #2688
Handler Address:	4155 LONG BEACH BLVD
Handler City,State,Zip:	LONG BEACH, CA 90807-2651
EPA ID:	CAL000274834
Contact Name:	LESLIE LOPEZ
Contact Address:	10934 PORTAL DR.
Contact City,State,Zip:	LOS ALAMITOS, CA 90720

Map ID  
 Direction  
 Distance  
 Elevation

MAP FINDINGS

Site

Database(s)

EDR ID Number  
 EPA ID Number

**JIFFY LUBE #2688 (Continued)**

**1024807530**

Contact Telephone:	714-236-0715
Contact Fax:	714-236-0751
Contact Email:	LLOPEZ@AE-JL.COM
Contact Title:	Not reported
EPA Region:	09
Land Type:	Not reported
Federal Waste Generator Description:	Not a generator, verified
Non-Notifier:	Not reported
Biennial Report Cycle:	Not reported
Accessibility:	Not reported
Active Site Indicator:	Handler Activities
State District Owner:	Not reported
State District:	Not reported
Mailing Address:	10934 PORTAL DR
Mailing City, State, Zip:	LOS ALAMITOS, CA 90720-0000
Owner Name:	ALAMITOS ENTERPRISES LLC
Owner Type:	Other
Operator Name:	LESLIE LOPEZ
Operator Type:	Other
Short-Term Generator Activity:	No
Importer Activity:	No
Mixed Waste Generator:	No
Transporter Activity:	No
Transfer Facility Activity:	No
Recycler Activity with Storage:	No
Small Quantity On-Site Burner Exemption:	No
Smelting Melting and Refining Furnace Exemption:	No
Underground Injection Control:	No
Off-Site Waste Receipt:	No
Universal Waste Indicator:	Yes
Universal Waste Destination Facility:	Yes
Federal Universal Waste:	No
Active Site Fed-Reg Treatment Storage and Disposal Facility:	Not reported
Active Site Converter Treatment storage and Disposal Facility:	Not reported
Active Site State-Reg Treatment Storage and Disposal Facility:	Not reported
Active Site State-Reg Handler:	---
Federal Facility Indicator:	Not reported
Hazardous Secondary Material Indicator:	N
Sub-Part K Indicator:	Not reported
Commercial TSD Indicator:	No
Treatment Storage and Disposal Type:	Not reported
2018 GPRA Permit Baseline:	Not on the Baseline
2018 GPRA Renewals Baseline:	Not on the Baseline
Permit Renewals Workload Universe:	Not reported
Permit Workload Universe:	Not reported
Permit Progress Universe:	Not reported
Post-Closure Workload Universe:	Not reported
Closure Workload Universe:	Not reported
202 GPRA Corrective Action Baseline:	No
Corrective Action Workload Universe:	No
Subject to Corrective Action Universe:	No
Non-TSDFs Where RCRA CA has Been Imposed Universe:	No
TSDFs Potentially Subject to CA Under 3004 (u)/(v) Universe:	No
TSDFs Only Subject to CA under Discretionary Auth Universe:	No
Corrective Action Priority Ranking:	No NCAPS ranking
Environmental Control Indicator:	No
Institutional Control Indicator:	No

Map ID  
Direction  
Distance  
Elevation

MAP FINDINGS

Site

Database(s)

EDR ID Number  
EPA ID Number

**JIFFY LUBE #2688 (Continued)**

**1024807530**

Human Exposure Controls Indicator:	N/A
Groundwater Controls Indicator:	N/A
Operating TSDF Universe:	Not reported
Full Enforcement Universe:	Not reported
Significant Non-Complier Universe:	No
Unaddressed Significant Non-Complier Universe:	No
Addressed Significant Non-Complier Universe:	No
Significant Non-Complier With a Compliance Schedule Universe:	No
Financial Assurance Required:	Not reported
Handler Date of Last Change:	2018-09-05 20:25:15.0
Recognized Trader-Importer:	No
Recognized Trader-Exporter:	No
Importer of Spent Lead Acid Batteries:	No
Exporter of Spent Lead Acid Batteries:	No
Recycler Activity Without Storage:	No
Manifest Broker:	No
Sub-Part P Indicator:	No
<b>Handler - Owner Operator:</b>	
Owner/Operator Indicator:	Operator
Owner/Operator Name:	LESLIE LOPEZ
Legal Status:	Other
Date Became Current:	Not reported
Date Ended Current:	Not reported
Owner/Operator Address:	10934 PORTAL DR.
Owner/Operator City,State,Zip:	LOS ALAMITOS, CA 90720
Owner/Operator Telephone:	714-236-0715
Owner/Operator Telephone Ext:	Not reported
Owner/Operator Fax:	Not reported
Owner/Operator Email:	Not reported
Owner/Operator Indicator:	Owner
Owner/Operator Name:	ALAMITOS ENTERPRISES LLC
Legal Status:	Other
Date Became Current:	Not reported
Date Ended Current:	Not reported
Owner/Operator Address:	10934 PORTAL DR
Owner/Operator City,State,Zip:	LOS ALAMITOS, CA 90720-0000
Owner/Operator Telephone:	714-236-0715
Owner/Operator Telephone Ext:	Not reported
Owner/Operator Fax:	Not reported
Owner/Operator Email:	Not reported
<b>Historic Generators:</b>	
Receive Date:	2003-09-23 00:00:00.0
Handler Name:	JIFFY LUBE #2688
Federal Waste Generator Description:	Not a generator, verified
State District Owner:	Not reported
Large Quantity Handler of Universal Waste:	No
Recognized Trader Importer:	No
Recognized Trader Exporter:	No
Spent Lead Acid Battery Importer:	No
Spent Lead Acid Battery Exporter:	No
Current Record:	Yes
Non Storage Recycler Activity:	Not reported
Electronic Manifest Broker:	Not reported

Map ID  
Direction  
Distance  
Elevation

MAP FINDINGS

Site

Database(s)

EDR ID Number  
EPA ID Number

**JIFFY LUBE #2688 (Continued)**

**1024807530**

List of NAICS Codes and Descriptions:

NAICS Code: 811191  
NAICS Description: AUTOMOTIVE OIL CHANGE AND LUBRICATION SHOPS

**D21**  
**North**  
**< 1/8**  
**0.091 mi.**  
**478 ft.**

**VACANT LOT**  
**4155 LONG BEACH BLVD**  
**LONG BEACH, CA**

**UST U003660958**  
**N/A**

**Site 9 of 18 in cluster D**

**Relative:**  
**Lower**

LONG BEACH UST:

**Actual:**  
**105 ft.**

DATA AS OF 02/25/2014:

Name: VACANT LOT  
Address: 4155 LONG BEACH BLVD  
City,State,Zip: LONG BEACH, CA  
Region: LONG BEACH  
Tanks: 0T  
Tank Test: Not reported  
Leak Test: Not reported  
Tank Status: Not reported

**D22**  
**North**  
**< 1/8**  
**0.091 mi.**  
**478 ft.**

**UNION OIL SERVICE STATION LEAS**  
**4155 LONG BEACH BLVD**  
**LONG BEACH, CA 90807**

**HIST UST 1000166657**  
**N/A**

**Site 10 of 18 in cluster D**

**Relative:**  
**Lower**

HIST UST:

**Actual:**  
**105 ft.**

Name: UNION OIL SERVICE STATION LEAS  
Address: 4155 LONG BEACH BLVD  
City,State,Zip: LONG BEACH, CA 90807  
File Number: 00028270  
URL: <http://geotracker.waterboards.ca.gov/ustpdfs/pdf/00028270.pdf>  
Region: STATE  
Facility ID: 00000055752  
Facility Type: Gas Station  
Other Type: Not reported  
Contact Name: DON LEE  
Telephone: 2134277685  
Owner Name: UNION OIL COMPANY OF CALIFORNIA  
Owner Address: 3701 WILSHIRE BOULEVARD - SUIT  
Owner City,St,Zip: LOS ANGELES, CA 90010  
Total Tanks: 0001  
  
Tank Num: 001  
Container Num: 1  
Year Installed: Not reported  
Tank Capacity: 00000300  
Tank Used for: WASTE  
Type of Fuel: WASTE OIL  
Container Construction Thickness: Not reported  
Leak Detection: None



Map ID  
Direction  
Distance  
Elevation

MAP FINDINGS

Site

Database(s)

EDR ID Number  
EPA ID Number

UNION OIL SERVICE STATION LEAS (Continued)

1000166657

[Click here for Geo Tracker PDF:](#)

D23  
North  
< 1/8  
0.091 mi.  
478 ft.

**SERVICE STATION 2033**  
**4155 LONG BEACH BLVD**  
**LONG BEACH, CA 90807**

**SWEEPS UST** S101618149  
**CA FID UST** N/A

Site 11 of 18 in cluster D

Relative:  
Lower  
Actual:  
105 ft.

SWEEPS UST:  
Name: UNOCAL CORPORATION  
Address: 4155 LONG BEACH BLVD  
City: LONG BEACH  
Status: Not reported  
Comp Number: 29328  
Number: Not reported  
Board Of Equalization: 44-001057  
Referral Date: Not reported  
Action Date: Not reported  
Created Date: Not reported  
Owner Tank Id: Not reported  
SWRCB Tank Id: 19-060-029328-000001  
Tank Status: Not reported  
Capacity: 10000  
Active Date: Not reported  
Tank Use: M.V. FUEL  
STG: PRODUCT  
Content: REG UNLEADED  
Number Of Tanks: 3

Name: UNOCAL CORPORATION  
Address: 4155 LONG BEACH BLVD  
City: LONG BEACH  
Status: Not reported  
Comp Number: 29328  
Number: Not reported  
Board Of Equalization: 44-001057  
Referral Date: Not reported  
Action Date: Not reported  
Created Date: Not reported  
Owner Tank Id: Not reported  
SWRCB Tank Id: 19-060-029328-000002  
Tank Status: Not reported  
Capacity: 500  
Active Date: Not reported  
Tank Use: OIL  
STG: WASTE  
Content: WASTE OIL  
Number Of Tanks: Not reported

Name: UNOCAL CORPORATION  
Address: 4155 LONG BEACH BLVD  
City: LONG BEACH  
Status: Not reported  
Comp Number: 29328  
Number: Not reported  
Board Of Equalization: 44-001057  
Referral Date: Not reported  
Action Date: Not reported

Map ID  
Direction  
Distance  
Elevation

MAP FINDINGS

Site

Database(s)

EDR ID Number  
EPA ID Number

**SERVICE STATION 2033 (Continued)**

**S101618149**

Created Date: Not reported  
Owner Tank Id: Not reported  
SWRCB Tank Id: 19-060-029328-000003  
Tank Status: Not reported  
Capacity: 10000  
Active Date: Not reported  
Tank Use: M.V. FUEL  
STG: PRODUCT  
Content: PRM UNLEADED  
Number Of Tanks: Not reported

CA FID UST:

Facility ID: 19006161  
Regulated By: UTNKA  
Regulated ID: 00029328  
Cortese Code: Not reported  
SIC Code: Not reported  
Facility Phone: 2134277685  
Mail To: Not reported  
Mailing Address: 4155 LONG BEACH BLVD  
Mailing Address 2: Not reported  
Mailing City,St,Zip: LONG BEACH 90807  
Contact: Not reported  
Contact Phone: Not reported  
DUNs Number: Not reported  
NPDES Number: Not reported  
EPA ID: Not reported  
Comments: Not reported  
Status: Active

**D24**  
**North**  
**< 1/8**  
**0.091 mi.**  
**478 ft.**

**JIFFY LUBE #2688**  
**4155 LONG BEACH BLVD**  
**LONG BEACH, CA**  
**Site 12 of 18 in cluster D**

**AST A100338690**  
**N/A**

**Relative:**  
**Lower**  
**Actual:**  
**105 ft.**

AST:  
Name: JIFFY LUBE #2688  
Address: 4155 LONG BEACH BLVD  
City/Zip: LONG BEACH,  
Certified Unified Program Agencies: Long Beach  
Owner: JIFFY LUBE  
Total Gallons: 3,090  
CERSID: Not reported  
Facility ID: Not reported  
Business Name: Not reported  
Phone: Not reported  
Fax: Not reported  
Mailing Address: Not reported  
Mailing Address City: Not reported  
Mailing Address State: Not reported  
Mailing Address Zip Code: Not reported  
Operator Name: Not reported  
Operator Phone: Not reported  
Owner Phone: Not reported  
Owner Mail Address: Not reported  
Owner State: Not reported

Map ID  
 Direction  
 Distance  
 Elevation

MAP FINDINGS

Site

Database(s)

EDR ID Number  
 EPA ID Number

**JIFFY LUBE #2688 (Continued)**

**A100338690**

Owner Zip Code:	Not reported
Owner Country:	Not reported
Property Owner Name:	Not reported
Property Owner Phone:	Not reported
Property Owner Mailing Address:	Not reported
Property Owner City:	Not reported
Property Owner Stat :	Not reported
Property Owner Zip Code:	Not reported
Property Owner Country:	Not reported
EPAID:	Not reported

**D25**  
**North**  
**< 1/8**  
**0.091 mi.**  
**478 ft.**

**KELLER S UNION OIL**  
**4155 LONG BEACH BLVD**  
**LONG BEACH, CA**

**EDR Hist Auto 1008994189**  
**N/A**

**Site 13 of 18 in cluster D**

**Relative:**  
**Lower**

EDR Hist Auto

**Actual:**  
**105 ft.**

Year:	Name:	Type:
1952	KELLER S UNION OIL	GASOLINE STATIONS
1952	KELLER S UNION OIL	GASOLINE STATIONS
1955	DECONNICK & BERNARDA UNION SERV	Not reported
1957	DE CONNICK & BERNARDA UNION SER	GASOLINE STATIONS
1957	DE CONNICK & BERNARDA UNION SER	GASOLINE STATIONS
1963	HARTWELL JIM UNION SERVICE	GASOLINE STATIONS
1963	HARTWELL JIM UNION SERVICE	GASOLINE STATIONS
1969	MARSHALL FENTON E	Gasoline Service Stations
1969	MARSHALL FENTON E	Gasoline Service Stations
1970	MARSHALL FENTON E	Gasoline Service Stations
1971	MARSHALL FENTON E	Gasoline Service Stations
1972	MARSHALL FENTON E	Gasoline Service Stations
1973	MARSHALL FENTON E	Gasoline Service Stations
1974	MARSHALL FENTON E	Gasoline Service Stations
1975	CIRIGLAIANO VICENZO & LUZZIO	Gasoline Service Stations
1975	CIRIGLAIANO VICENZO & LUZZIO	Gasoline Service Stations
1976	O & J UNION OIL SERVICE	Not reported
1976	CIRIGLAIANO VICENZO & LUZZIO	Gasoline Service Stations
1976	CIRIGLAIANO VICENZO & LUZZIO	Gasoline Service Stations
1977	CIRIGLAIANO VICENZO & LUZZIO	Gasoline Service Stations
1978	CIRIGLAIANO VICENZO & LUZZIO	Gasoline Service Stations
1979	CIRIGLAIANO VICENZO & LUZZIO	Gasoline Service Stations
1989	DONS GAS STATION	Gasoline Service Stations
1990	DONS GAS STATION	Gasoline Service Stations
1991	DONS GAS STATION	Gasoline Service Stations
1992	DONS GAS STATION	Gasoline Service Stations

Map ID  
Direction  
Distance  
Elevation

MAP FINDINGS

Site

Database(s)

EDR ID Number  
EPA ID Number

D26  
North  
< 1/8  
0.091 mi.  
478 ft.

**JIFFY LUBE #2688**  
**4155 LONG BEACH BLVD**  
**LONG BEACH, CA 90807**  
**Site 14 of 18 in cluster D**

**CERS HAZ WASTE**  
**CERS TANKS**  
**HAZNET**  
**CERS**  
**HWTS**

**S113128426**  
**N/A**

**Relative:**  
**Lower**  
**Actual:**  
**105 ft.**

**CERS HAZ WASTE:**  
Name: JIFFY LUBE #2688  
Address: 4155 LONG BEACH BLVD  
City,State,Zip: LONG BEACH, CA 90807  
Site ID: 395479  
CERS ID: 10450024  
CERS Description: Hazardous Waste Generator

**CERS TANKS:**  
Name: JIFFY LUBE #2688  
Address: 4155 LONG BEACH BLVD  
City,State,Zip: LONG BEACH, CA 90807  
Site ID: 395479  
CERS ID: 10450024  
CERS Description: Aboveground Petroleum Storage

**HAZNET:**  
Name: JIFFY LUBE #2688  
Address: 4155 LONG BEACH BLVD  
Address 2: Not reported  
City,State,Zip: LONG BEACH, CA 907200000  
Contact: LESLIE LOPEZ  
Telephone: 7142360715  
Mailing Name: Not reported  
Mailing Address: 10934 PORTAL DR.  
  
Year: 2019  
Gepaid: CAL000274834  
TSD EPA ID: CAT080013352  
CA Waste Code: 223 - Unspecified oil-containing waste  
Disposal Method: H039 - Other Recovery Of Reclamation For Reuse Including Acid  
Regeneration, Organics Recovery Ect  
Tons: 0.22935  
  
Year: 2019  
Gepaid: CAL000274834  
TSD EPA ID: CAD097030993  
CA Waste Code: 352 - Other organic solids  
Disposal Method: H141 - Storage, Bulking, And/Or Transfer Off Site--No  
Treatment/Reovery (H010-H129) Or (H131-H135)  
Tons: 0.60500  
  
Year: 2018  
Gepaid: CAL000274834  
TSD EPA ID: CAD097030993  
CA Waste Code: 352 - Other organic solids  
Disposal Method: H141 - Storage, Bulking, And/Or Transfer Off Site--No  
Treatment/Reovery (H010-H129) Or (H131-H135)  
Tons: 0.55000  
  
Year: 2017  
Gepaid: CAL000274834

Map ID  
 Direction  
 Distance  
 Elevation

MAP FINDINGS

Site

Database(s)

EDR ID Number  
 EPA ID Number

**JIFFY LUBE #2688 (Continued)**

**S113128426**

<p>TSD EPA ID:          CA Waste Code:          Disposal Method:            Tons:            Year:          Gepaid:          TSD EPA ID:          CA Waste Code:          Disposal Method:            Tons:            Year:          Gepaid:          TSD EPA ID:          CA Waste Code:          Disposal Method:            Tons:            Year:          Gepaid:          TSD EPA ID:          CA Waste Code:          Disposal Method:            Tons:            Year:          Gepaid:          TSD EPA ID:          CA Waste Code:          Disposal Method:            Tons:            Year:          Gepaid:          TSD EPA ID:          CA Waste Code:          Disposal Method:            Tons:            Year:          Gepaid:          TSD EPA ID:          CA Waste Code:          Disposal Method:            Tons:</p>	<p>CAD097030993          352 - Other organic solids          H141 - Storage, Bulking, And/Or Transfer Off Site--No          Treatment/Reovery (H010-H129) Or (H131-H135)          0.4            2016          CAL000274834          CAD097030993          352 - Other organic solids          H141 - Storage, Bulking, And/Or Transfer Off Site--No          Treatment/Reovery (H010-H129) Or (H131-H135)          0.09            2016          CAL000274834          AZR000515924          352 - Other organic solids          H141 - Storage, Bulking, And/Or Transfer Off Site--No          Treatment/Reovery (H010-H129) Or (H131-H135)          0.1            2016          CAL000274834          CAT080013352          222 - Oil/water separation sludge          H039 - Other Recovery Of Reclamation For Reuse Including Acid          Regeneration, Organics Recovery Ect          2.9607            2013          CAL000274834          CAT000613976          134 - Aqueous solution with total organic residues less than 10          percent          H141 - Storage, Bulking, And/Or Transfer Off Site--No          Treatment/Reovery (H010-H129) Or (H131-H135)          0.021            2011          CAL000274834          CAD028409019          221 - Waste oil and mixed oil          H141 - Storage, Bulking, And/Or Transfer Off Site--No          Treatment/Reovery (H010-H129) Or (H131-H135)          0.152            2009          CAL000274834          CAT080013352          221 - Waste oil and mixed oil          H039 - Other Recovery Of Reclamation For Reuse Including Acid          Regeneration, Organics Recovery Ect          0.038</p>
---	--

Map ID  
Direction  
Distance  
Elevation

MAP FINDINGS

Site

Database(s)

EDR ID Number  
EPA ID Number

**JIFFY LUBE #2688 (Continued)**

**S113128426**

[Click this hyperlink](#) while viewing on your computer to access  
1 additional CA HAZNET: record(s) in the EDR Site Report.

Additional Info:

Year: 2011  
Gen EPA ID: CAL000274834

Shipment Date: 20110820  
Creation Date: 10/19/2011 18:30:46  
Receipt Date: 20110823  
Manifest ID: 007296795JJK  
Trans EPA ID: CAD028409019  
Trans Name: OCEAN BLUE ENVIRONMENTAL SERVICES  
Trans 2 EPA ID: Not reported  
Trans 2 Name: Not reported  
TSDf EPA ID: CAD028409019  
Trans Name: CROSBY & OVERTON  
TSDf Alt EPA ID: Not reported  
TSDf Alt Name: Not reported  
Waste Code Description: 221 - Waste oil and mixed oil  
RCRA Code: Not reported  
Meth Code: H141 - Storage, Bulking, And/Or Transfer Off Site--No  
Treatment/Reovery (H010-H129) Or (H131-H135)

Quantity Tons: 0.152  
Waste Quantity: 40  
Quantity Unit: G  
Additional Code 1: Not reported  
Additional Code 2: Not reported  
Additional Code 3: Not reported  
Additional Code 4: Not reported  
Additional Code 5: Not reported

Additional Info:

Year: 2017  
Gen EPA ID: CAL000274834

Shipment Date: 20171124  
Creation Date: 6/13/2018 18:31:23  
Receipt Date: 20171129  
Manifest ID: 017731887JJK  
Trans EPA ID: CAD028277036  
Trans Name: ASBURY ENVIRONMENTAL SERVICES  
Trans 2 EPA ID: Not reported  
Trans 2 Name: Not reported  
TSDf EPA ID: CAD097030993  
Trans Name: US ECOLOGY VERNON INC  
TSDf Alt EPA ID: Not reported  
TSDf Alt Name: Not reported  
Waste Code Description: 352 - Other organic solids  
RCRA Code: Not reported  
Meth Code: H141 - Storage, Bulking, And/Or Transfer Off Site--No  
Treatment/Reovery (H010-H129) Or (H131-H135)

Quantity Tons: 0.1  
Waste Quantity: 200  
Quantity Unit: P

Map ID  
Direction  
Distance  
Elevation

MAP FINDINGS

Site

Database(s)

EDR ID Number  
EPA ID Number

**JIFFY LUBE #2688 (Continued)**

**S113128426**

Additional Code 1:	Not reported
Additional Code 2:	Not reported
Additional Code 3:	Not reported
Additional Code 4:	Not reported
Additional Code 5:	Not reported
Shipment Date:	20170918
Creation Date:	5/30/2018 18:32:07
Receipt Date:	20170920
Manifest ID:	017728278JJK
Trans EPA ID:	CAD028277036
Trans Name:	ASBURY ENVIRONMENTAL SERVICES
Trans 2 EPA ID:	Not reported
Trans 2 Name:	Not reported
TSDf EPA ID:	CAD097030993
Trans Name:	US ECOLOGY VERNON INC
TSDf Alt EPA ID:	Not reported
TSDf Alt Name:	Not reported
Waste Code Description:	352 - Other organic solids
RCRA Code:	Not reported
Meth Code:	H141 - Storage, Bulking, And/Or Transfer Off Site--No Treatment/Reovery (H010-H129) Or (H131-H135)
Quantity Tons:	0.2
Waste Quantity:	400
Quantity Unit:	P
Additional Code 1:	Not reported
Additional Code 2:	Not reported
Additional Code 3:	Not reported
Additional Code 4:	Not reported
Additional Code 5:	Not reported
Shipment Date:	20170302
Creation Date:	5/22/2017 18:30:25
Receipt Date:	20170307
Manifest ID:	016754203JJK
Trans EPA ID:	CAD028277036
Trans Name:	ASBURY ENVIRONMENTAL SERVICES
Trans 2 EPA ID:	Not reported
Trans 2 Name:	Not reported
TSDf EPA ID:	CAD097030993
Trans Name:	US ECOLOGY VERNON, INC.
TSDf Alt EPA ID:	Not reported
TSDf Alt Name:	Not reported
Waste Code Description:	352 - Other organic solids
RCRA Code:	Not reported
Meth Code:	H141 - Storage, Bulking, And/Or Transfer Off Site--No Treatment/Reovery (H010-H129) Or (H131-H135)
Quantity Tons:	0.1
Waste Quantity:	200
Quantity Unit:	P
Additional Code 1:	Not reported
Additional Code 2:	Not reported
Additional Code 3:	Not reported
Additional Code 4:	Not reported
Additional Code 5:	Not reported

Map ID  
Direction  
Distance  
Elevation

MAP FINDINGS

Site

Database(s)

EDR ID Number  
EPA ID Number

JIFFY LUBE #2688 (Continued)

S113128426

Additional Info:

Year: 2009  
Gen EPA ID: CAL000274834

Shipment Date: 20090618  
Creation Date: 8/12/2009 18:30:28  
Receipt Date: 20090622  
Manifest ID: 005277913JJK  
Trans EPA ID: CAL000253361  
Trans Name: ALL PHASE ENVIRONMENTAL  
Trans 2 EPA ID: Not reported  
Trans 2 Name: Not reported  
TSDf EPA ID: CAT080013352  
Trans Name: DEMENNO KERDOON  
TSDf Alt EPA ID: Not reported  
TSDf Alt Name: Not reported  
Waste Code Description: 221 - Waste oil and mixed oil  
RCRA Code: Not reported  
Meth Code: H039 - Other Recovery Of Reclamation For Reuse Including Acid  
Regeneration, Organics Recovery Ect

Quantity Tons: 0.038  
Waste Quantity: 10  
Quantity Unit: G  
Additional Code 1: Not reported  
Additional Code 2: Not reported  
Additional Code 3: Not reported  
Additional Code 4: Not reported  
Additional Code 5: Not reported

Shipment Date: 20090205  
Creation Date: 4/8/2009 18:30:21  
Receipt Date: 20090208  
Manifest ID: 005527639JJK  
Trans EPA ID: CAL000253361  
Trans Name: ALL PHASE ENVIRONMENTAL  
Trans 2 EPA ID: Not reported  
Trans 2 Name: Not reported  
TSDf EPA ID: CAT080025711  
Trans Name: ADVANCED ENVIRONMENTAL INC  
TSDf Alt EPA ID: Not reported  
TSDf Alt Name: Not reported  
Waste Code Description: 134 - Aqueous solution with <10% total organic residues  
RCRA Code: Not reported  
Meth Code: H141 - Storage, Bulking, And/Or Transfer Off Site--No  
Treatment/Reovery (H010-H129) Or (H131-H135)

Quantity Tons: 0.021  
Waste Quantity: 5  
Quantity Unit: G  
Additional Code 1: Not reported  
Additional Code 2: Not reported  
Additional Code 3: Not reported  
Additional Code 4: Not reported  
Additional Code 5: Not reported

Additional Info:

Year: 2013



Map ID  
Direction  
Distance  
Elevation

MAP FINDINGS

Site

Database(s)

EDR ID Number  
EPA ID Number

**JIFFY LUBE #2688 (Continued)**

**S113128426**

Gen EPA ID: CAL000274834  
Shipment Date: 20130614  
Creation Date: 10/16/2013 22:15:20  
Receipt Date: 20130614  
Manifest ID: 003821375SKS  
Trans EPA ID: TXR000081205  
Trans Name: SAFETY-KLEEN SYSTEMS INC  
Trans 2 EPA ID: Not reported  
Trans 2 Name: Not reported  
TSDf EPA ID: CAT000613976  
Trans Name: SAFETY-KLEEN SYSTEMS INC  
TSDf Alt EPA ID: Not reported  
TSDf Alt Name: Not reported  
Waste Code Description: 134 - Aqueous solution with <10% total organic residues  
RCRA Code: Not reported  
Meth Code: H141 - Storage, Bulking, And/Or Transfer Off Site--No Treatment/Reovery (H010-H129) Or (H131-H135)  
Quantity Tons: 0.021  
Waste Quantity: 5  
Quantity Unit: G  
Additional Code 1: Not reported  
Additional Code 2: Not reported  
Additional Code 3: Not reported  
Additional Code 4: Not reported  
Additional Code 5: Not reported

CERS:  
Name: JIFFY LUBE #2688  
Address: 4155 LONG BEACH BLVD  
City,State,Zip: LONG BEACH, CA 90807  
Site ID: 395479  
CERS ID: 10450024  
CERS Description: Chemical Storage Facilities

Violations:  
Site ID: 395479  
Site Name: Jiffy Lube #2688  
Violation Date: 08-01-2017  
Citation: HSC 6.95 Multiple - California Health and Safety Code, Chapter 6.95, Section(s) Multiple  
Violation Description: Business Plan Program - Administration/Documentation - General  
Violation Notes: Returned to compliance on 09/08/2017. OBSERVATION: Owner/Operator did not obtain, maintain, and/or properly display a valid Operating Permit from the CUPA. CORRECTIVE ACTION: Obtain, maintain, and properly display a valid Operating Permit from the CUPA.  
Violation Division: Long Beach Environmental Health  
Violation Program: HMRRP  
Violation Source: CERS

Evaluation:  
Eval General Type: Compliance Evaluation Inspection  
Eval Date: 01-10-2019  
Violations Found: No  
Eval Type: Routine done by local agency  
Eval Notes: On-site to conduct a routine inspection of Jiffy Lube#2688. Permission to inspect the facility was granted to me by Jeramie Gayle, Assistant

Map ID  
Direction  
Distance  
Elevation

MAP FINDINGS

Site

Database(s)

EDR ID Number  
EPA ID Number

JIFFY LUBE #2688 (Continued)

S113128426

Manager. This facility is a lube oil and filter change shop and is subject to the Aboveground Petroleum Storage Act (APSA) requirements for storing petroleum in Aboveground Storage Tank(s) with an aggregate storage capacity (shell capacity) of greater than or equal to 1320 gallons. Total aboveground petroleum storage observed during the inspection was greater than 1320 gallons. Petroleum oil observed subject to the Aboveground Storage Petroleum Storage Act included - Lubricating Oil - motor oil, gear oil, ATF, & Used Oil. Remember to annually certify your Hazardous Materials Business Emergency Plan (HMBEP) electronically in the California Environmental Reporting System (CERS). <http://cers.calepa.ca.gov> For additional information on the Aboveground Petroleum Storage Act (APSA) copy the link: [Truncated]

Eval Division: Long Beach Environmental Heath  
Eval Program: APSA  
Eval Source: CERS

Eval General Type: Compliance Evaluation Inspection  
Eval Date: 07-15-2016  
Violations Found: No  
Eval Type: Routine done by local agency  
Eval Notes: THERE WERE NOT ANY VIOLATIONS OBSERVED TODAY  
Eval Division: Long Beach Environmental Heath  
Eval Program: APSA  
Eval Source: CERS

Eval General Type: Other/Unknown  
Eval Date: 09-08-2017  
Violations Found: No  
Eval Type: Other, not routine, done by local agency  
Eval Notes: Not reported  
Eval Division: Long Beach Environmental Heath  
Eval Program: HMRRP  
Eval Source: CERS

Eval General Type: Compliance Evaluation Inspection  
Eval Date: 01-22-2015  
Violations Found: No  
Eval Type: Routine done by local agency  
Eval Notes: Not reported  
Eval Division: Long Beach Environmental Heath  
Eval Program: HMRRP  
Eval Source: CERS

Eval General Type: Compliance Evaluation Inspection  
Eval Date: 07-15-2016  
Violations Found: No  
Eval Type: Routine done by local agency  
Eval Notes: Not reported  
Eval Division: Long Beach Environmental Heath  
Eval Program: HW  
Eval Source: CERS

Eval General Type: Compliance Evaluation Inspection  
Eval Date: 07-31-2017  
Violations Found: Yes  
Eval Type: Routine done by local agency

Map ID  
Direction  
Distance  
Elevation

MAP FINDINGS

Site

Database(s)

EDR ID Number  
EPA ID Number

**JIFFY LUBE #2688 (Continued)**

**S113128426**

Eval Notes: Not reported  
Eval Division: Long Beach Environmental Health  
Eval Program: HMRRP  
Eval Source: CERS

Coordinates:  
Site ID: 395479  
Facility Name: Jiffy Lube #2688  
Env Int Type Code: HMBP  
Program ID: 10450024  
Coord Name: Not reported  
Ref Point Type Desc: Center of a facility or station.  
Latitude: 33.834060  
Longitude: -118.189420

Affiliation:  
Affiliation Type Desc: Document Preparer  
Entity Name: LESLIE LOPEZ  
Entity Title: Not reported  
Affiliation Address: Not reported  
Affiliation City: Not reported  
Affiliation State: Not reported  
Affiliation Country: Not reported  
Affiliation Zip: Not reported  
Affiliation Phone: Not reported

Affiliation Type Desc: CUPA District  
Entity Name: Long Beach Environmental Health  
Entity Title: Not reported  
Affiliation Address: 2525 Grand Avenue  
Affiliation City: Long Beach  
Affiliation State: CA  
Affiliation Country: Not reported  
Affiliation Zip: 90815  
Affiliation Phone: (562) 570-4131

Affiliation Type Desc: Environmental Contact  
Entity Name: MICHAEL BIDDLE  
Entity Title: Not reported  
Affiliation Address: 10934 Portal Drive  
Affiliation City: Los Alamitos  
Affiliation State: CA  
Affiliation Country: Not reported  
Affiliation Zip: 90720  
Affiliation Phone: Not reported

Affiliation Type Desc: Identification Signer  
Entity Name: MICHAEL BIDDLE  
Entity Title: VICE PRESIDENT  
Affiliation Address: Not reported  
Affiliation City: Not reported  
Affiliation State: Not reported  
Affiliation Country: Not reported  
Affiliation Zip: Not reported  
Affiliation Phone: Not reported

Map ID  
Direction  
Distance  
Elevation

MAP FINDINGS

Site

Database(s)

EDR ID Number  
EPA ID Number

**JIFFY LUBE #2688 (Continued)**

**S113128426**

Affiliation Type Desc: Operator  
Entity Name: ALAMITOS ENTERPRISES, LLC  
Entity Title: Not reported  
Affiliation Address: Not reported  
Affiliation City: Not reported  
Affiliation State: Not reported  
Affiliation Country: Not reported  
Affiliation Zip: Not reported  
Affiliation Phone: (714) 236-0715

Affiliation Type Desc: Facility Mailing Address  
Entity Name: Mailing Address  
Entity Title: Not reported  
Affiliation Address: 10934 Portal Drive  
Affiliation City: Los Alamitos  
Affiliation State: CA  
Affiliation Country: Not reported  
Affiliation Zip: 90720  
Affiliation Phone: Not reported

Affiliation Type Desc: Legal Owner  
Entity Name: ALAMITOS ENTERPRISES, LLC  
Entity Title: Not reported  
Affiliation Address: 10934 Portal Drive  
Affiliation City: Los Alamitos  
Affiliation State: CA  
Affiliation Country: United States  
Affiliation Zip: 90720  
Affiliation Phone: (714) 236-0715

Affiliation Type Desc: Property Owner  
Entity Name: ALAMITOS DEVELOPMENT, LLC  
Entity Title: Not reported  
Affiliation Address: 10934 Portal Dr.  
Affiliation City: Los Alamitos  
Affiliation State: CA  
Affiliation Country: United States  
Affiliation Zip: 90720  
Affiliation Phone: (714) 236-0715

Affiliation Type Desc: Parent Corporation  
Entity Name: Alamitos Group  
Entity Title: Not reported  
Affiliation Address: Not reported  
Affiliation City: Not reported  
Affiliation State: Not reported  
Affiliation Country: Not reported  
Affiliation Zip: Not reported  
Affiliation Phone: Not reported

**HWTS:**

Name: JIFFY LUBE #2688  
Address: 4155 LONG BEACH BLVD  
Address 2: Not reported  
City,State,Zip: LONG BEACH, CA 908072651  
EPA ID: CAL000274834

Map ID  
Direction  
Distance  
Elevation

MAP FINDINGS

Site

Database(s)

EDR ID Number  
EPA ID Number

**JIFFY LUBE #2688 (Continued)**

**S113128426**

Inactive Date: Not reported  
Create Date: 09/23/2003  
Last Act Date: 08/12/2019  
Mailing Name: LESLIE LOPEZ  
Mailing Address: 10934 PORTAL DR.  
Mailing Address 2: Not reported  
Mailing City,State,Zip: LOS ALAMITOS, CA 907200000  
Owner Name: ALAMITOS ENTERPRISES LLC  
Owner Address: 10934 PORTAL DR  
Owner Address 2: Not reported  
Owner City,State,Zip: LOS ALAMITOS, CA 907200000  
Contact Name: LESLIE LOPEZ  
Contact Address: 10934 PORTAL DR.  
Contact Address 2: Not reported  
City,State,Zip: LOS ALAMITOS, CA 90720

**NAICS:**

EPA ID: CAL000274834  
Create Date: 2003-09-23 11:11:33  
NAICS Code: 811191  
NAICS Description: Automotive Oil Change and Lubrication Shops  
Issued EPA ID Date: 2003-09-23 11:11:33  
Inactive Date: Not reported  
Facility Name: JIFFY LUBE #2688  
Facility Address: 4155 LONG BEACH BLVD  
Facility Address 2: Not reported  
Facility City: LONG BEACH  
Facility County: 19  
Facility State: CA  
Facility Zip: 908072651

**D27**  
**North**  
**< 1/8**  
**0.091 mi.**  
**478 ft.**

**UNOCAL #2033 (FORMER)**  
**4155 LONG BEACH BLVD N**  
**LONG BEACH, CA 90807**  
**Site 15 of 18 in cluster D**

**LUST** **S101296736**  
**Cortese** **N/A**  
**CERS**

**Relative:**  
**Lower**  
**Actual:**  
**105 ft.**

**LUST:**  
Name: UNOCAL #2033 (FORMER)  
Address: 4155 LONG BEACH BLVD N  
City,State,Zip: LONG BEACH, CA 90807  
Lead Agency: LOS ANGELES RWQCB (REGION 4)  
Case Type: LUST Cleanup Site  
Geo Track: [http://geotracker.waterboards.ca.gov/profile\\_report.asp?global\\_id=T0603701869](http://geotracker.waterboards.ca.gov/profile_report.asp?global_id=T0603701869)  
Global Id: T0603701869  
Latitude: 33.834062545  
Longitude: -118.18968415  
Status: Completed - Case Closed  
Status Date: 02/15/2013  
Case Worker: NB  
RB Case Number: 908070207  
Local Agency: LONG BEACH, CITY OF  
File Location: Regional Board  
Local Case Number: Not reported  
Potential Media Affect: Aquifer used for drinking water supply  
Potential Contaminants of Concern: Gasoline  
Site History: Not reported

Map ID  
Direction  
Distance  
Elevation

MAP FINDINGS

Site

Database(s)

EDR ID Number  
EPA ID Number

**UNOCAL #2033 (FORMER) (Continued)**

**S101296736**

LUST:

Global Id: T0603701869  
Contact Type: Local Agency Caseworker  
Contact Name: CARMEN PIRO  
Organization Name: LONG BEACH, CITY OF  
Address: 2525 GRAND AVE.  
City: LONG BEACH  
Email: carmen.piro@longbeach.gov  
Phone Number: 5625704137

Global Id: T0603701869  
Contact Type: Regional Board Caseworker  
Contact Name: NHAN BAO  
Organization Name: LOS ANGELES RWQCB (REGION 4)  
Address: 320 WEST 4TH STREET, SUITE 200  
City: LOS ANGELES  
Email: nbao@waterboards.ca.gov  
Phone Number: 2135766703

LUST:

Global Id: T0603701869  
Action Type: RESPONSE  
Date: 10/15/2002  
Action: Monitoring Report - Quarterly

Global Id: T0603701869  
Action Type: RESPONSE  
Date: 01/15/2003  
Action: Monitoring Report - Quarterly

Global Id: T0603701869  
Action Type: RESPONSE  
Date: 04/15/2003  
Action: Monitoring Report - Quarterly

Global Id: T0603701869  
Action Type: RESPONSE  
Date: 01/15/2005  
Action: Monitoring Report - Quarterly

Global Id: T0603701869  
Action Type: RESPONSE  
Date: 04/15/2004  
Action: Monitoring Report - Quarterly

Global Id: T0603701869  
Action Type: ENFORCEMENT  
Date: 05/27/2005  
Action: Staff Letter

Global Id: T0603701869  
Action Type: Other  
Date: 12/21/1993  
Action: Leak Discovery

Global Id: T0603701869

Map ID  
Direction  
Distance  
Elevation

MAP FINDINGS

Site

Database(s)

EDR ID Number  
EPA ID Number

**UNOCAL #2033 (FORMER) (Continued)**

**S101296736**

Action Type: RESPONSE  
Date: 10/15/2003  
Action: Soil and Water Investigation Report

Global Id: T0603701869  
Action Type: RESPONSE  
Date: 07/15/2004  
Action: Remedial Progress Report

Global Id: T0603701869  
Action Type: RESPONSE  
Date: 07/15/2002  
Action: Monitoring Report - Quarterly

Global Id: T0603701869  
Action Type: RESPONSE  
Date: 07/15/2003  
Action: Monitoring Report - Quarterly

Global Id: T0603701869  
Action Type: RESPONSE  
Date: 07/15/2003  
Action: Remedial Progress Report

Global Id: T0603701869  
Action Type: RESPONSE  
Date: 01/15/2011  
Action: Monitoring Report - Semi-Annually

Global Id: T0603701869  
Action Type: RESPONSE  
Date: 01/15/2004  
Action: Remedial Progress Report

Global Id: T0603701869  
Action Type: RESPONSE  
Date: 10/15/2004  
Action: Remedial Progress Report

Global Id: T0603701869  
Action Type: RESPONSE  
Date: 10/15/2003  
Action: Remedial Progress Report

Global Id: T0603701869  
Action Type: RESPONSE  
Date: 04/15/2011  
Action: Monitoring Report - Semi-Annually

Global Id: T0603701869  
Action Type: ENFORCEMENT  
Date: 11/26/2012  
Action: Notification - Preclosure

Global Id: T0603701869  
Action Type: RESPONSE  
Date: 07/15/2005

Map ID  
Direction  
Distance  
Elevation

MAP FINDINGS

Site

Database(s)

EDR ID Number  
EPA ID Number

**UNOCAL #2033 (FORMER) (Continued)**

**S101296736**

Action: Corrective Action Plan / Remedial Action Plan

Global Id: T0603701869  
Action Type: RESPONSE  
Date: 07/15/2005  
Action: Soil and Water Investigation Workplan

Global Id: T0603701869  
Action Type: RESPONSE  
Date: 04/15/2005  
Action: Monitoring Report - Quarterly

Global Id: T0603701869  
Action Type: RESPONSE  
Date: 07/15/2004  
Action: Monitoring Report - Quarterly

Global Id: T0603701869  
Action Type: RESPONSE  
Date: 04/15/2004  
Action: Remedial Progress Report

Global Id: T0603701869  
Action Type: RESPONSE  
Date: 01/15/2005  
Action: Remedial Progress Report

Global Id: T0603701869  
Action Type: RESPONSE  
Date: 01/15/2012  
Action: Monitoring Report - Semi-Annually

Global Id: T0603701869  
Action Type: REMEDIATION  
Date: 09/01/1994  
Action: Soil Vapor Extraction (SVE)

Global Id: T0603701869  
Action Type: REMEDIATION  
Date: 04/01/1993  
Action: Excavation

Global Id: T0603701869  
Action Type: REMEDIATION  
Date: 12/01/1997  
Action: Free Product Removal

Global Id: T0603701869  
Action Type: REMEDIATION  
Date: 09/01/1997  
Action: Other (Use Description Field)

Global Id: T0603701869  
Action Type: REMEDIATION  
Date: 10/10/2005  
Action: Other (Use Description Field)



Map ID  
Direction  
Distance  
Elevation

MAP FINDINGS

Site

Database(s)

EDR ID Number  
EPA ID Number

**UNOCAL #2033 (FORMER) (Continued)**

**S101296736**

Global Id:	T0603701869
Action Type:	ENFORCEMENT
Date:	06/26/2003
Action:	Staff Letter
Global Id:	T0603701869
Action Type:	ENFORCEMENT
Date:	02/15/2013
Action:	Closure/No Further Action Letter
Global Id:	T0603701869
Action Type:	RESPONSE
Date:	01/15/2008
Action:	Monitoring Report - Quarterly
Global Id:	T0603701869
Action Type:	RESPONSE
Date:	12/16/2005
Action:	Soil and Water Investigation Workplan
Global Id:	T0603701869
Action Type:	RESPONSE
Date:	07/15/2005
Action:	Monitoring Report - Quarterly
Global Id:	T0603701869
Action Type:	RESPONSE
Date:	10/15/2005
Action:	Monitoring Report - Quarterly
Global Id:	T0603701869
Action Type:	RESPONSE
Date:	01/15/2006
Action:	Monitoring Report - Quarterly
Global Id:	T0603701869
Action Type:	RESPONSE
Date:	07/15/2006
Action:	Monitoring Report - Quarterly
Global Id:	T0603701869
Action Type:	RESPONSE
Date:	10/15/2006
Action:	Monitoring Report - Quarterly
Global Id:	T0603701869
Action Type:	RESPONSE
Date:	01/15/2007
Action:	Monitoring Report - Quarterly
Global Id:	T0603701869
Action Type:	RESPONSE
Date:	07/15/2012
Action:	Monitoring Report - Semi-Annually
Global Id:	T0603701869
Action Type:	RESPONSE

Map ID  
Direction  
Distance  
Elevation

MAP FINDINGS

Site

Database(s)

EDR ID Number  
EPA ID Number

**UNOCAL #2033 (FORMER) (Continued)**

**S101296736**

Date: 05/24/2012  
Action: Request for Closure

Global Id: T0603701869  
Action Type: Other  
Date: 03/02/1994  
Action: Leak Reported

Global Id: T0603701869  
Action Type: RESPONSE  
Date: 04/15/2013  
Action: Well Destruction Report

Global Id: T0603701869  
Action Type: ENFORCEMENT  
Date: 06/15/2009  
Action: Staff Letter

Global Id: T0603701869  
Action Type: RESPONSE  
Date: 10/15/2007  
Action: Remedial Progress Report

Global Id: T0603701869  
Action Type: RESPONSE  
Date: 10/15/2007  
Action: Monitoring Report - Quarterly

Global Id: T0603701869  
Action Type: ENFORCEMENT  
Date: 02/15/2003  
Action: Staff Letter

Global Id: T0603701869  
Action Type: RESPONSE  
Date: 07/15/2008  
Action: Remedial Progress Report

Global Id: T0603701869  
Action Type: RESPONSE  
Date: 10/15/2008  
Action: Monitoring Report - Quarterly

Global Id: T0603701869  
Action Type: RESPONSE  
Date: 01/15/2009  
Action: Monitoring Report - Quarterly

Global Id: T0603701869  
Action Type: RESPONSE  
Date: 10/15/2008  
Action: Remedial Progress Report

Global Id: T0603701869  
Action Type: RESPONSE  
Date: 07/15/2008  
Action: Monitoring Report - Quarterly

Map ID  
Direction  
Distance  
Elevation

MAP FINDINGS

Site

Database(s)

EDR ID Number  
EPA ID Number

**UNOCAL #2033 (FORMER) (Continued)**

**S101296736**

Global Id: T0603701869  
Action Type: RESPONSE  
Date: 04/15/2003  
Action: Soil and Water Investigation Workplan

Global Id: T0603701869  
Action Type: RESPONSE  
Date: 04/15/2006  
Action: Monitoring Report - Quarterly

Global Id: T0603701869  
Action Type: RESPONSE  
Date: 10/15/2009  
Action: Remedial Progress Report

Global Id: T0603701869  
Action Type: RESPONSE  
Date: 07/15/2009  
Action: Remedial Progress Report

Global Id: T0603701869  
Action Type: RESPONSE  
Date: 07/15/2009  
Action: Monitoring Report - Quarterly

Global Id: T0603701869  
Action Type: RESPONSE  
Date: 01/15/2010  
Action: Monitoring Report - Semi-Annually

Global Id: T0603701869  
Action Type: RESPONSE  
Date: 07/15/2010  
Action: Monitoring Report - Semi-Annually

**LUST:**

Global Id: T0603701869  
Status: Open - Case Begin Date  
Status Date: 12/21/1993

Global Id: T0603701869  
Status: Open - Site Assessment  
Status Date: 06/03/1996

Global Id: T0603701869  
Status: Open - Site Assessment  
Status Date: 10/15/1997

Global Id: T0603701869  
Status: Open - Remediation  
Status Date: 02/08/2001

Global Id: T0603701869  
Status: Open - Remediation  
Status Date: 10/17/2003

Global Id: T0603701869

Map ID  
Direction  
Distance  
Elevation

MAP FINDINGS

Site

Database(s)

EDR ID Number  
EPA ID Number

**UNOCAL #2033 (FORMER) (Continued)**

**S101296736**

Status: Open - Remediation  
Status Date: 01/29/2004

Global Id: T0603701869  
Status: Open - Remediation  
Status Date: 04/15/2004

Global Id: T0603701869  
Status: Open - Remediation  
Status Date: 07/14/2004

Global Id: T0603701869  
Status: Open - Remediation  
Status Date: 10/12/2004

Global Id: T0603701869  
Status: Open - Remediation  
Status Date: 12/23/2004

Global Id: T0603701869  
Status: Open - Remediation  
Status Date: 07/18/2005

Global Id: T0603701869  
Status: Open - Site Assessment  
Status Date: 07/18/2005

Global Id: T0603701869  
Status: Open - Remediation  
Status Date: 10/17/2005

Global Id: T0603701869  
Status: Open - Site Assessment  
Status Date: 12/16/2005

Global Id: T0603701869  
Status: Open - Remediation  
Status Date: 10/11/2007

Global Id: T0603701869  
Status: Open - Eligible for Closure  
Status Date: 11/02/2012

Global Id: T0603701869  
Status: Completed - Case Closed  
Status Date: 02/15/2013

**LUST REG 4:**

Region: 4  
Regional Board: 04  
County: Los Angeles  
Facility Id: 908070207  
Status: Remedial action (cleanup) Underway  
Substance: Gasoline  
Substance Quantity: Not reported  
Local Case No: Not reported

Map ID  
Direction  
Distance  
Elevation

MAP FINDINGS

Site

Database(s)

EDR ID Number  
EPA ID Number

**UNOCAL #2033 (FORMER) (Continued)**

**S101296736**

Case Type: Groundwater  
Abatement Method Used at the Site: Not reported  
Global ID: T0603701869  
W Global ID: Not reported  
Staff: NB  
Local Agency: 19060  
Cross Street: SAN ANTONIO DR  
Enforcement Type: SEL  
Date Leak Discovered: 12/21/1993  
Date Leak First Reported: 3/2/1994  
Date Leak Record Entered: 3/22/1994  
Date Confirmation Began: Not reported  
Date Leak Stopped: Not reported  
Date Case Last Changed on Database: 10/15/2002  
Date the Case was Closed: Not reported  
How Leak Discovered: OM  
How Leak Stopped: Not reported  
Cause of Leak: Not reported  
Leak Source: Not reported  
Operator: Not reported  
Water System: Not reported  
Well Name: Not reported  
Approx. Dist To Production Well (ft): 6510.0243230941360372103202246  
Source of Cleanup Funding: Not reported  
Preliminary Site Assessment Workplan Submitted: Not reported  
Preliminary Site Assessment Began: 6/3/1996  
Pollution Characterization Began: 4/18/2003  
Remediation Plan Submitted: Not reported  
Remedial Action Underway: 7/14/2004  
Post Remedial Action Monitoring Began: 3/2/1994  
Enforcement Action Date: Not reported  
Historical Max MTBE Date: 1/1/1965  
Hist Max MTBE Conc in Groundwater: 240  
Hist Max MTBE Conc in Soil: Not reported  
Significant Interim Remedial Action Taken: Yes  
GW Qualifier: Not reported  
Soil Qualifier: Not reported  
Organization: Not reported  
Owner Contact: Not reported  
Responsible Party: THOMAS KELTY  
RP Address: 376 S VALENCIA AVE.  
Program: LUST  
Lat/Long: 33.8344387 / -1  
Local Agency Staff: Not reported  
Beneficial Use: Not reported  
Priority: Not reported  
Cleanup Fund Id: Not reported  
Suspended: Not reported  
Assigned Name: Not reported  
Summary: 31JUL95 GRNDWTR SAMPLING, VE & DEWATERING TESTING; LNAPLS  
INGROUNDWATER MONITORING WELL MW-1 !@ 27 SEPT 94; 7/14/00 2ND QTR GW  
MON RPT 2000; 9/30/00 3RD QTR GW MON RPT 2000; 1/9/01 4TH QTR GW MON  
RPT 2000; 4/13/01 1ST QTR GW

**CORTESE:**

Name: UNOCAL #2033 (FORMER)  
Address: 4155 LONG BEACH BLVD N

Map ID  
Direction  
Distance  
Elevation

MAP FINDINGS

Site

Database(s)

EDR ID Number  
EPA ID Number

**UNOCAL #2033 (FORMER) (Continued)**

**S101296736**

City,State,Zip: LONG BEACH, CA 90807  
Region: CORTESE  
Envirostor Id: Not reported  
Global ID: T0603701869  
Site/Facility Type: LUST CLEANUP SITE  
Cleanup Status: COMPLETED - CASE CLOSED  
Status Date: Not reported  
Site Code: Not reported  
Latitude: Not reported  
Longitude: Not reported  
Owner: Not reported  
Enf Type: Not reported  
Swat R: Not reported  
Flag: active  
Order No: Not reported  
Waste Discharge System No: Not reported  
Effective Date: Not reported  
Region 2: Not reported  
WID Id: Not reported  
Solid Waste Id No: Not reported  
Waste Management Uit Name: Not reported  
File Name: Active Open

**CERS:**

Name: UNOCAL #2033 (FORMER)  
Address: 4155 LONG BEACH BLVD N  
City,State,Zip: LONG BEACH, CA 90807  
Site ID: 189268  
CERS ID: T0603701869  
CERS Description: Leaking Underground Storage Tank Cleanup Site

**Affiliation:**

Affiliation Type Desc: Regional Board Caseworker  
Entity Name: NHAN BAO - LOS ANGELES RWQCB (REGION 4)  
Entity Title: Not reported  
Affiliation Address: 320 WEST 4TH STREET, SUITE 200  
Affiliation City: LOS ANGELES  
Affiliation State: CA  
Affiliation Country: Not reported  
Affiliation Zip: Not reported  
Affiliation Phone: 2135766703

Affiliation Type Desc: Local Agency Caseworker  
Entity Name: CARMEN PIRO - LONG BEACH, CITY OF  
Entity Title: Not reported  
Affiliation Address: 2525 GRAND AVE.  
Affiliation City: LONG BEACH  
Affiliation State: CA  
Affiliation Country: Not reported  
Affiliation Zip: Not reported  
Affiliation Phone: 5625704137

MAP FINDINGS

Map ID  
Direction  
Distance  
Elevation

Site

Database(s)

EDR ID Number  
EPA ID Number

**D28**  
**NNE**  
**< 1/8**  
**0.092 mi.**  
**486 ft.**

**4160 LONG BEACH BLVD**  
**LONG BEACH, CA**

**Site 16 of 18 in cluster D**

**UST**    **U003920100**  
**N/A**

**Relative:**  
**Lower**

LONG BEACH UST:

**Actual:**  
**104 ft.**

DATA AS OF 02/25/2014:

Name:	Not reported
Address:	4160 LONG BEACH BLVD
City,State,Zip:	LONG BEACH, CA
Region:	LONG BEACH
Tanks:	0F
Tank Test:	Not reported
Leak Test:	Not reported
Tank Status:	Not reported

**D29**  
**NNE**  
**< 1/8**  
**0.092 mi.**  
**486 ft.**

**TONY S FLYING A SERVICE**  
**4160 LONG BEACH BLVD**  
**LONG BEACH, CA**

**Site 17 of 18 in cluster D**

**EDR Hist Auto**    **1009017462**  
**N/A**

**Relative:**  
**Lower**

EDR Hist Auto

**Actual:**  
**104 ft.**

Year:	Name:	Type:
1963	TONY S FLYING A SERVICE	GASOLINE STATIONS
1963	TONY S FLYING A SERVICE	GASOLINE STATIONS

**D30**  
**NNE**  
**< 1/8**  
**0.104 mi.**  
**550 ft.**

**COUNTRY CLUB GARAGE**  
**4150 LONG BEACH BLVD**  
**LONG BEACH, CA**

**Site 18 of 18 in cluster D**

**EDR Hist Auto**    **1008996772**  
**N/A**

**Relative:**  
**Lower**

EDR Hist Auto

**Actual:**  
**104 ft.**

Year:	Name:	Type:
1931	COUNTRY CLUB SERVICE STATION	GASOLINE AND OIL SERVICE STATIONS
1935	COUNTRY CLUB SERVICE STATION	GASOLINE AND OIL SERVICE STATIONS
1939	RUGGLES H B	GASOLINE AND OIL SERVICE STATIONS
1944	RIDLEY C E	GASOLINE AND OIL SERVICE STATIONS
1952	COUNTRY CLUB GARAGE	AUTOMOBILE REPAIRING
1952	COUNTRY CLUB SERVICE	GASOLINE STATIONS
1952	COUNTRY CLUB SERVICE	GASOLINE STATIONS
1952	COUNTRY CLUB GARAGE	AUTOMOBILE REPAIRING
1955	COUNTRY CLUB SERVICE	Not reported
1957	AL S TOP SHOP	AUTOMOBILE REPAIRING
1957	COUNTRY CLUB GARAGE	AUTOMOBILE REPAIRING
1957	AL S TOP SHOP	AUTOMOBILE REPAIRING
1957	COUNTRY CLUB SERVICE	GASOLINE STATIONS
1957	COUNTRY CLUB GARAGE	AUTOMOBILE REPAIRING
1957	COUNTRY CLUB SERVICE	GASOLINE STATIONS
1963	COUNTRY CLUB GARAGE	AUTOMOBILE REPAIRING
1969	EDDIE S SPEEDOMETER REPAIR SERV	AUTOMOBILE REPAIRING
1969	CHICO TRANSMISSIONS	AUTOMOBILE GARAGES
1969	EDDIE S SPEEDOMETER REPAIR SERV	AUTOMOBILE REPAIRING
1969	CHICO TRANSMISSIONS	AUTOMOBILE GARAGES

Map ID  
 Direction  
 Distance  
 Elevation

MAP FINDINGS

Site

Database(s)

EDR ID Number  
 EPA ID Number

**COUNTRY CLUB GARAGE (Continued)**

**1008996772**

1969 EDDIE S SPEEDOMETER REPAIR SERV AUTOMOBILE REPAIRING

**C31**  
**ENE**  
 < 1/8  
 0.105 mi.  
 556 ft.

**ELM AVENUE APARTMENTS LLC**  
**4114 ELM AVE**  
**LONG BEACH, CA 90807**

**RCRA NonGen / NLR**

**1024772575**  
**CAC002992488**

**Site 2 of 2 in cluster C**

**Relative:**  
**Lower**  
**Actual:**  
**103 ft.**

RCRA-LQG:  
 Date Form Received by Agency: 2018-12-10 00:00:00.0  
 Handler Name: ELM AVENUE APARTMENTS LLC  
 Handler Address: 4114 ELM AVE  
 Handler City,State,Zip: LONG BEACH, CA 90807  
 EPA ID: CAC002992488  
 Contact Name: ALBERT FLORES  
 Contact Address: 4114 ELM AVE  
 Contact City,State,Zip: LONG BEACH, CA 90807  
 Contact Telephone: 714-318-8336  
 Contact Fax: Not reported  
 Contact Email: ALBERT@IRHRESTORATION.COM  
 Contact Title: Not reported  
 EPA Region: 09  
 Land Type: Not reported  
 Federal Waste Generator Description: Not a generator, verified  
 Non-Notifier: Not reported  
 Biennial Report Cycle: Not reported  
 Accessibility: Not reported  
 Active Site Indicator: Handler Activities  
 State District Owner: Not reported  
 State District: Not reported  
 Mailing Address: 4105 E BROADWAY #150  
 Mailing City,State,Zip: LONG BEACH, CA 90803  
 Owner Name: L&K PROPERTIES INC  
 Owner Type: Other  
 Operator Name: ALBERT FLORES  
 Operator Type: Other  
 Short-Term Generator Activity: No  
 Importer Activity: No  
 Mixed Waste Generator: No  
 Transporter Activity: No  
 Transfer Facility Activity: No  
 Recycler Activity with Storage: No  
 Small Quantity On-Site Burner Exemption: No  
 Smelting Melting and Refining Furnace Exemption: No  
 Underground Injection Control: No  
 Off-Site Waste Receipt: No  
 Universal Waste Indicator: Yes  
 Universal Waste Destination Facility: Yes  
 Federal Universal Waste: No  
 Active Site Fed-Reg Treatment Storage and Disposal Facility: Not reported  
 Active Site Converter Treatment storage and Disposal Facility: Not reported  
 Active Site State-Reg Treatment Storage and Disposal Facility: Not reported  
 Active Site State-Reg Handler: ---  
 Federal Facility Indicator: Not reported  
 Hazardous Secondary Material Indicator: N  
 Sub-Part K Indicator: Not reported  
 Commercial TSD Indicator: No  
 Treatment Storage and Disposal Type: Not reported



Map ID  
 Direction  
 Distance  
 Elevation

MAP FINDINGS

Site

Database(s)

EDR ID Number  
 EPA ID Number

**ELM AVENUE APARTMENTS LLC (Continued)**

**1024772575**

2018 GPRA Permit Baseline:	Not on the Baseline
2018 GPRA Renewals Baseline:	Not on the Baseline
Permit Renewals Workload Universe:	Not reported
Permit Workload Universe:	Not reported
Permit Progress Universe:	Not reported
Post-Closure Workload Universe:	Not reported
Closure Workload Universe:	Not reported
202 GPRA Corrective Action Baseline:	No
Corrective Action Workload Universe:	No
Subject to Corrective Action Universe:	No
Non-TSDFs Where RCRA CA has Been Imposed Universe:	No
TSDFs Potentially Subject to CA Under 3004 (u)/(v) Universe:	No
TSDFs Only Subject to CA under Discretionary Auth Universe:	No
Corrective Action Priority Ranking:	No NCAPS ranking
Environmental Control Indicator:	No
Institutional Control Indicator:	No
Human Exposure Controls Indicator:	N/A
Groundwater Controls Indicator:	N/A
Operating TSDF Universe:	Not reported
Full Enforcement Universe:	Not reported
Significant Non-Complier Universe:	No
Unaddressed Significant Non-Complier Universe:	No
Addressed Significant Non-Complier Universe:	No
Significant Non-Complier With a Compliance Schedule Universe:	No
Financial Assurance Required:	Not reported
Handler Date of Last Change:	2018-12-20 13:52:18.0
Recognized Trader-Importer:	No
Recognized Trader-Exporter:	No
Importer of Spent Lead Acid Batteries:	No
Exporter of Spent Lead Acid Batteries:	No
Recycler Activity Without Storage:	No
Manifest Broker:	No
Sub-Part P Indicator:	No
Handler - Owner Operator:	
Owner/Operator Indicator:	Operator
Owner/Operator Name:	ALBERT FLORES
Legal Status:	Other
Date Became Current:	Not reported
Date Ended Current:	Not reported
Owner/Operator Address:	4114 ELM AVE
Owner/Operator City,State,Zip:	LONG BEACH, CA 90807
Owner/Operator Telephone:	714-318-8336
Owner/Operator Telephone Ext:	Not reported
Owner/Operator Fax:	Not reported
Owner/Operator Email:	Not reported
Owner/Operator Indicator:	Owner
Owner/Operator Name:	L&K PROPERTIES INC
Legal Status:	Other
Date Became Current:	Not reported
Date Ended Current:	Not reported
Owner/Operator Address:	3633 LONG BEACH BLVD #101
Owner/Operator City,State,Zip:	LONG BEACH, CA 90807
Owner/Operator Telephone:	562-432-9700
Owner/Operator Telephone Ext:	Not reported
Owner/Operator Fax:	Not reported
Owner/Operator Email:	Not reported

Map ID  
Direction  
Distance  
Elevation

MAP FINDINGS

Site

Database(s)

EDR ID Number  
EPA ID Number

**ELM AVENUE APARTMENTS LLC (Continued)**

**1024772575**

Historic Generators:

Receive Date:	2018-12-10 00:00:00.0
Handler Name:	ELM AVENUE APARTMENTS LLC
Federal Waste Generator Description:	Not a generator, verified
State District Owner:	Not reported
Large Quantity Handler of Universal Waste:	No
Recognized Trader Importer:	No
Recognized Trader Exporter:	No
Spent Lead Acid Battery Importer:	No
Spent Lead Acid Battery Exporter:	No
Current Record:	Yes
Non Storage Recycler Activity:	Not reported
Electronic Manifest Broker:	Not reported

List of NAICS Codes and Descriptions:

NAICS Code:	56299
NAICS Description:	ALL OTHER WASTE MANAGEMENT SERVICES

**E32**  
**South**  
**< 1/8**  
**0.108 mi.**  
**572 ft.**

**EXXON SERVICE STATION**  
**3995 N LONG BEACH BLVD**  
**LONG BEACH, CA 90806**

**HIST UST** **S118409877**  
**N/A**

**Site 1 of 3 in cluster E**

**Relative:**  
**Higher**  
**Actual:**  
**107 ft.**

HIST UST:	
Name:	EXXON SERVICE STATION
Address:	3995 N LONG BEACH BLVD
City,State,Zip:	LONG BEACH, CA 90806
File Number:	0002662B
URL:	<a href="http://geotracker.waterboards.ca.gov/ustpdfs/pdf/0002662B.pdf">http://geotracker.waterboards.ca.gov/ustpdfs/pdf/0002662B.pdf</a>
Region:	Not reported
Facility ID:	Not reported
Facility Type:	Not reported
Other Type:	Not reported
Contact Name:	Not reported
Telephone:	Not reported
Owner Name:	Not reported
Owner Address:	Not reported
Owner City,St,Zip:	Not reported
Total Tanks:	Not reported
Tank Num:	Not reported
Container Num:	Not reported
Year Installed:	Not reported
Tank Capacity:	Not reported
Tank Used for:	Not reported
Type of Fuel:	Not reported
Container Construction Thickness:	Not reported
Leak Detection:	Not reported

Click here for Geo Tracker PDF:

MAP FINDINGS

Map ID  
 Direction  
 Distance  
 Elevation

Site

Database(s)

EDR ID Number  
 EPA ID Number

**E33**  
**South**  
**< 1/8**  
**0.112 mi.**  
**591 ft.**

**MOBIL**  
**3991 LONG BEACH**  
**LONG BEACH, CA 90807**

**Site 2 of 3 in cluster E**

**LUST** **S104406353**  
**Cortese** **N/A**  
**HIST CORTESE**  
**CERS**

**Relative:**  
**Higher**

**Actual:**  
**108 ft.**

**LUST:**

Name: MOBIL  
 Address: 3991 LONG BEACH  
 City,State,Zip: LONG BEACH, CA 90807  
 Lead Agency: LONG BEACH, CITY OF  
 Case Type: LUST Cleanup Site  
 Geo Track: [http://geotracker.waterboards.ca.gov/profile\\_report.asp?global\\_id=T0603701870](http://geotracker.waterboards.ca.gov/profile_report.asp?global_id=T0603701870)  
 Global Id: T0603701870  
 Latitude: 33.830446  
 Longitude: -118.1893622  
 Status: Completed - Case Closed  
 Status Date: 04/03/2009  
 Case Worker: CP  
 RB Case Number: 908070225  
 Local Agency: LONG BEACH, CITY OF  
 File Location: Not reported  
 Local Case Number: Not reported  
 Potential Media Affect: Soil  
 Potential Contaminants of Concern: Aviation  
 Site History: Not reported

**LUST:**

Global Id: T0603701870  
 Contact Type: Local Agency Caseworker  
 Contact Name: CARMEN PIRO  
 Organization Name: LONG BEACH, CITY OF  
 Address: 2525 GRAND AVE.  
 City: LONG BEACH  
 Email: carmen.piro@longbeach.gov  
 Phone Number: 5625704137

Global Id: T0603701870  
 Contact Type: Regional Board Caseworker  
 Contact Name: YUE RONG  
 Organization Name: LOS ANGELES RWQCB (REGION 4)  
 Address: 320 W. 4TH ST., SUITE 200  
 City: Los Angeles  
 Email: yrong@waterboards.ca.gov  
 Phone Number: Not reported

**LUST:**

Global Id: T0603701870  
 Action Type: Other  
 Date: 10/24/1984  
 Action: Leak Discovery

Global Id: T0603701870  
 Action Type: Other  
 Date: 10/24/1984  
 Action: Leak Reported

Global Id: T0603701870  
 Action Type: ENFORCEMENT

Map ID  
Direction  
Distance  
Elevation

MAP FINDINGS

Site

Database(s)

EDR ID Number  
EPA ID Number

**MOBIL (Continued)**

**S104406353**

Date: 07/31/2006  
Action: InterAgency Agreement

LUST:

Global Id: T0603701870  
Status: Open - Case Begin Date  
Status Date: 10/24/1984

Global Id: T0603701870  
Status: Open - Site Assessment  
Status Date: 10/24/1984

Global Id: T0603701870  
Status: Completed - Case Closed  
Status Date: 04/03/2009

LUST REG 4:

Region: 4  
Regional Board: 04  
County: Los Angeles  
Facility Id: 908070225  
Status: Leak being confirmed  
Substance: 1  
Substance Quantity: Not reported  
Local Case No: Not reported  
Case Type: Soil  
Abatement Method Used at the Site: Not reported  
Global ID: T0603701870  
W Global ID: Not reported  
Staff: UNK  
Local Agency: 19060  
Cross Street: ROOSEVELT RD  
Enforcement Type: Not reported  
Date Leak Discovered: 10/24/1984  
Date Leak First Reported: 10/24/1984  
Date Leak Record Entered: 9/16/1996  
Date Confirmation Began: 10/24/1984  
Date Leak Stopped: Not reported  
Date Case Last Changed on Database: 10/24/1984  
Date the Case was Closed: Not reported  
How Leak Discovered: Tank Closure  
How Leak Stopped: Not reported  
Cause of Leak: Not reported  
Leak Source: Tank  
Operator: Not reported  
Water System: Not reported  
Well Name: Not reported  
Approx. Dist To Production Well (ft): 6978.3288713039812607948820912  
Source of Cleanup Funding: Tank  
Preliminary Site Assessment Workplan Submitted: Not reported  
Preliminary Site Assessment Began: Not reported  
Pollution Characterization Began: Not reported  
Remediation Plan Submitted: Not reported  
Remedial Action Underway: Not reported  
Post Remedial Action Monitoring Began: Not reported

Map ID  
Direction  
Distance  
Elevation

MAP FINDINGS

Site

Database(s)

EDR ID Number  
EPA ID Number

**MOBIL (Continued)**

**S104406353**

Enforcement Action Date: Not reported  
Historical Max MTBE Date: Not reported  
Hist Max MTBE Conc in Groundwater: Not reported  
Hist Max MTBE Conc in Soil: Not reported  
Significant Interim Remedial Action Taken: Not reported  
GW Qualifier: Not reported  
Soil Qualifier: Not reported  
Organization: Not reported  
Owner Contact: Not reported  
Responsible Party: BLANK RP  
RP Address: 3655 SOTO ST S LOS ANGELES CA 90058  
Program: LUST  
Lat/Long: 33.8305188 / -1  
Local Agency Staff: Not reported  
Beneficial Use: Not reported  
Priority: Not reported  
Cleanup Fund Id: Not reported  
Suspended: Not reported  
Assigned Name: Not reported  
Summary: Not reported

**CORTESE:**

Name: MOBIL  
Address: 3991 LONG BEACH  
City,State,Zip: LONG BEACH, CA 90807  
Region: CORTESE  
Envirostor Id: Not reported  
Global ID: T0603701870  
Site/Facility Type: LUST CLEANUP SITE  
Cleanup Status: COMPLETED - CASE CLOSED  
Status Date: Not reported  
Site Code: Not reported  
Latitude: Not reported  
Longitude: Not reported  
Owner: Not reported  
Enf Type: Not reported  
Swat R: Not reported  
Flag: active  
Order No: Not reported  
Waste Discharge System No: Not reported  
Effective Date: Not reported  
Region 2: Not reported  
WID Id: Not reported  
Solid Waste Id No: Not reported  
Waste Management Uit Name: Not reported  
File Name: Active Open

**HIST CORTESE:**

edr\_fname: MOBIL  
edr\_fadd1: 3991 LONG BEACH  
City,State,Zip: LONG BEACH, CA 90807  
Region: CORTESE  
Facility County Code: 19  
Reg By: LTNKA  
Reg Id: 90807225

Map ID  
Direction  
Distance  
Elevation

MAP FINDINGS

Site

Database(s)

EDR ID Number  
EPA ID Number

**MOBIL (Continued)**

**S104406353**

**CERS:**

Name: MOBIL  
Address: 3991 LONG BEACH  
City,State,Zip: LONG BEACH, CA 90807  
Site ID: 223734  
CERS ID: T0603701870  
CERS Description: Leaking Underground Storage Tank Cleanup Site

**Affiliation:**

Affiliation Type Desc: Local Agency Caseworker  
Entity Name: CARMEN PIRO - LONG BEACH, CITY OF  
Entity Title: Not reported  
Affiliation Address: 2525 GRAND AVE.  
Affiliation City: LONG BEACH  
Affiliation State: CA  
Affiliation Country: Not reported  
Affiliation Zip: Not reported  
Affiliation Phone: 5625704137

Affiliation Type Desc: Regional Board Caseworker  
Entity Name: YUE RONG - LOS ANGELES RWQCB (REGION 4)  
Entity Title: Not reported  
Affiliation Address: 320 W. 4TH ST., SUITE 200  
Affiliation City: Los Angeles  
Affiliation State: CA  
Affiliation Country: Not reported  
Affiliation Zip: Not reported  
Affiliation Phone: Not reported

**34  
ESE  
< 1/8  
0.119 mi.  
628 ft.**

**DOUGLAS CENTER  
440 E CARSON ST STE 100  
LONG BEACH, CA 90807**

**UST U003779423  
N/A**

**Relative:  
Lower  
Actual:  
103 ft.**

**UST:**  
Name: DOUGLAS CENTER  
Address: 440 E CARSON ST STE 100  
City,State,Zip: LONG BEACH, CA 90807  
Facility ID: 19-060-007227  
Permitting Agency: LONG BEACH, CITY OF  
Latitude: 33.83205  
Longitude: -118.18748

**F35  
North  
1/8-1/4  
0.140 mi.  
739 ft.**

**4201 LONG BEACH BLVD  
LONG BEACH, CA**

**UST U003920101  
N/A**

**Relative:  
Lower  
Actual:  
104 ft.**

**Site 1 of 3 in cluster F**

**LONG BEACH UST:**  
**DATA AS OF 02/25/2014:**  
Name: Not reported  
Address: 4201 LONG BEACH BLVD  
City,State,Zip: LONG BEACH, CA

Map ID  
 Direction  
 Distance  
 Elevation

MAP FINDINGS

Site

Database(s)

EDR ID Number  
 EPA ID Number

(Continued)

U003920101

Region: LONG BEACH  
 Tanks: 0T  
 Tank Test: Not reported  
 Leak Test: Not reported  
 Tank Status: Not reported

E36  
 SSE  
 1/8-1/4  
 0.142 mi.  
 748 ft.

**HEALTHCARE PARTNERS MEDICAL GRP**  
**3932 LONG BEACH BLVD**  
**LONG BEACH, CA 90807**

RCRA NonGen / NLR 1024850988  
 CAL000409110

Site 3 of 3 in cluster E

Relative:  
 Higher  
 Actual:  
 107 ft.

RCRA-LQG:  
 Date Form Received by Agency: 2015-08-07 00:00:00.0  
 Handler Name: HEALTHCARE PARTNERS MEDICAL GRP  
 Handler Address: 3932 LONG BEACH BLVD  
 Handler City,State,Zip: LONG BEACH, CA 90807  
 EPA ID: CAL000409110  
 Contact Name: LUIS DIAZ GARCIA  
 Contact Address: 19191 S VERMONT AVE  
 Contact City,State,Zip: TORRANCE, CA 90502  
 Contact Telephone: 310-354-4289  
 Contact Fax: 310-630-2769  
 Contact Email: LDGARCIA@HEALTHCAREPARTNERS.COM  
 Contact Title: Not reported  
 EPA Region: 09  
 Land Type: Not reported  
 Federal Waste Generator Description: Not a generator, verified  
 Non-Notifier: Not reported  
 Biennial Report Cycle: Not reported  
 Accessibility: Not reported  
 Active Site Indicator: Handler Activities  
 State District Owner: Not reported  
 State District: Not reported  
 Mailing Address: 3932 LONG BEACH BLVD  
 Mailing City,State,Zip: LONG BEACH, CA 90807  
 Owner Name: HEALTHCARE PARTNERS LLC  
 Owner Type: Other  
 Operator Name: LUIS DIAZ GARCIA  
 Operator Type: Other  
 Short-Term Generator Activity: No  
 Importer Activity: No  
 Mixed Waste Generator: No  
 Transporter Activity: No  
 Transfer Facility Activity: No  
 Recycler Activity with Storage: No  
 Small Quantity On-Site Burner Exemption: No  
 Smelting Melting and Refining Furnace Exemption: No  
 Underground Injection Control: No  
 Off-Site Waste Receipt: No  
 Universal Waste Indicator: Yes  
 Universal Waste Destination Facility: Yes  
 Federal Universal Waste: No  
 Active Site Fed-Reg Treatment Storage and Disposal Facility: Not reported  
 Active Site Converter Treatment storage and Disposal Facility: Not reported  
 Active Site State-Reg Treatment Storage and Disposal Facility: Not reported  
 Active Site State-Reg Handler: ---  
 Federal Facility Indicator: Not reported

Map ID  
 Direction  
 Distance  
 Elevation

MAP FINDINGS

Site

Database(s)

EDR ID Number  
 EPA ID Number

**HEALTHCARE PARTNERS MEDICAL GRP (Continued)**

**1024850988**

Hazardous Secondary Material Indicator:	N
Sub-Part K Indicator:	Not reported
Commercial TSD Indicator:	No
Treatment Storage and Disposal Type:	Not reported
2018 GPRA Permit Baseline:	Not on the Baseline
2018 GPRA Renewals Baseline:	Not on the Baseline
Permit Renewals Workload Universe:	Not reported
Permit Workload Universe:	Not reported
Permit Progress Universe:	Not reported
Post-Closure Workload Universe:	Not reported
Closure Workload Universe:	Not reported
202 GPRA Corrective Action Baseline:	No
Corrective Action Workload Universe:	No
Subject to Corrective Action Universe:	No
Non-TSDFs Where RCRA CA has Been Imposed Universe:	No
TSDFs Potentially Subject to CA Under 3004 (u)/(v) Universe:	No
TSDFs Only Subject to CA under Discretionary Auth Universe:	No
Corrective Action Priority Ranking:	No NCAPS ranking
Environmental Control Indicator:	No
Institutional Control Indicator:	No
Human Exposure Controls Indicator:	N/A
Groundwater Controls Indicator:	N/A
Operating TSDF Universe:	Not reported
Full Enforcement Universe:	Not reported
Significant Non-Complier Universe:	No
Unaddressed Significant Non-Complier Universe:	No
Addressed Significant Non-Complier Universe:	No
Significant Non-Complier With a Compliance Schedule Universe:	No
Financial Assurance Required:	Not reported
Handler Date of Last Change:	2018-12-20 13:52:55.0
Recognized Trader-Importer:	No
Recognized Trader-Exporter:	No
Importer of Spent Lead Acid Batteries:	No
Exporter of Spent Lead Acid Batteries:	No
Recycler Activity Without Storage:	No
Manifest Broker:	No
Sub-Part P Indicator:	No
<b>Handler - Owner Operator:</b>	
Owner/Operator Indicator:	Operator
Owner/Operator Name:	LUIS DIAZ GARCIA
Legal Status:	Other
Date Became Current:	Not reported
Date Ended Current:	Not reported
Owner/Operator Address:	19191 S VERMONT AVE
Owner/Operator City,State,Zip:	TORRANCE, CA 90502
Owner/Operator Telephone:	310-354-4289
Owner/Operator Telephone Ext:	Not reported
Owner/Operator Fax:	Not reported
Owner/Operator Email:	Not reported
Owner/Operator Indicator:	Owner
Owner/Operator Name:	HEALTHCARE PARTNERS LLC
Legal Status:	Other
Date Became Current:	Not reported
Date Ended Current:	Not reported
Owner/Operator Address:	3932 LONG BEACH BLVD
Owner/Operator City,State,Zip:	LONG BEACH, CA 90807



Map ID  
 Direction  
 Distance  
 Elevation

MAP FINDINGS

Site

Database(s)

EDR ID Number  
 EPA ID Number

**HEALTHCARE PARTNERS MEDICAL GRP (Continued)**

**1024850988**

Owner/Operator Telephone: 562-304-2100  
 Owner/Operator Telephone Ext: Not reported  
 Owner/Operator Fax: Not reported  
 Owner/Operator Email: Not reported

Historic Generators:

Receive Date: 2015-08-07 00:00:00.0  
 Handler Name: HEALTHCARE PARTNERS MEDICAL GRP  
 Federal Waste Generator Description: Not a generator, verified  
 State District Owner: Not reported  
 Large Quantity Handler of Universal Waste: No  
 Recognized Trader Importer: Not reported  
 Recognized Trader Exporter: Not reported  
 Spent Lead Acid Battery Importer: Not reported  
 Spent Lead Acid Battery Exporter: Not reported  
 Current Record: Yes  
 Non Storage Recycler Activity: Not reported  
 Electronic Manifest Broker: Not reported

List of NAICS Codes and Descriptions:

NAICS Code: 621493  
 NAICS Description: FREESTANDING AMBULATORY SURGICAL AND EMERGENCY CENTERS

**F37**  
**North**  
**1/8-1/4**  
**0.142 mi.**  
**750 ft.**

**TRADER JOE'S #116**  
**4210 LONG BEACH BLVD.**  
**BIXBY KNOLLS, CA 90807**

**CERS HAZ WASTE** **S123519983**  
**CERS** **N/A**

**Site 2 of 3 in cluster F**

**Relative:**  
**Lower**  
**Actual:**  
**104 ft.**

CERS HAZ WASTE:  
 Name: TRADER JOE'S #116  
 Address: 4210 LONG BEACH BLVD.  
 City,State,Zip: BIXBY KNOLLS, CA 90807  
 Site ID: 427470  
 CERS ID: 10746328  
 CERS Description: Hazardous Waste Generator

CERS:

Name: TRADER JOE'S #116  
 Address: 4210 LONG BEACH BLVD.  
 City,State,Zip: BIXBY KNOLLS, CA 90807  
 Site ID: 427470  
 CERS ID: 10746328  
 CERS Description: Chemical Storage Facilities

Affiliation:

Affiliation Type Desc: Identification Signer  
 Entity Name: Greg Paquet  
 Entity Title: Director of Facilities  
 Affiliation Address: Not reported  
 Affiliation City: Not reported  
 Affiliation State: Not reported  
 Affiliation Country: Not reported  
 Affiliation Zip: Not reported  
 Affiliation Phone: Not reported

Map ID  
Direction  
Distance  
Elevation

MAP FINDINGS

Site

Database(s)

EDR ID Number  
EPA ID Number

**TRADER JOE'S #116 (Continued)**

**S123519983**

Affiliation Type Desc: CUPA District  
Entity Name: Long Beach Environmental Health  
Entity Title: Not reported  
Affiliation Address: 2525 Grand Avenue  
Affiliation City: Long Beach  
Affiliation State: CA  
Affiliation Country: Not reported  
Affiliation Zip: 90815  
Affiliation Phone: (562) 570-4131

Affiliation Type Desc: Environmental Contact  
Entity Name: Tim Rumble  
Entity Title: Not reported  
Affiliation Address: P.O. Box 8000  
Affiliation City: Monsey  
Affiliation State: NY  
Affiliation Country: Not reported  
Affiliation Zip: 10952  
Affiliation Phone: Not reported

Affiliation Type Desc: Parent Corporation  
Entity Name: TRADER JOE'S  
Entity Title: Not reported  
Affiliation Address: Not reported  
Affiliation City: Not reported  
Affiliation State: Not reported  
Affiliation Country: Not reported  
Affiliation Zip: Not reported  
Affiliation Phone: Not reported

Affiliation Type Desc: Facility Mailing Address  
Entity Name: Mailing Address  
Entity Title: Not reported  
Affiliation Address: P.O. Box 8000  
Affiliation City: Monsey  
Affiliation State: NY  
Affiliation Country: Not reported  
Affiliation Zip: 10952  
Affiliation Phone: Not reported

Affiliation Type Desc: Legal Owner  
Entity Name: Trader Joe's Company  
Entity Title: Not reported  
Affiliation Address: P.O. Box 8000  
Affiliation City: Monsey  
Affiliation State: NY  
Affiliation Country: United States  
Affiliation Zip: 10952  
Affiliation Phone: (626) 599-3700

Affiliation Type Desc: Operator  
Entity Name: Trader Joe's Company  
Entity Title: Not reported  
Affiliation Address: Not reported  
Affiliation City: Not reported  
Affiliation State: Not reported  
Affiliation Country: Not reported

Map ID  
 Direction  
 Distance  
 Elevation

MAP FINDINGS

Site

Database(s)

EDR ID Number  
 EPA ID Number

**TRADER JOE'S #116 (Continued)**

**S123519983**

Affiliation Zip: Not reported  
 Affiliation Phone: (626) 599-3700

**F38  
 North  
 1/8-1/4  
 0.142 mi.  
 750 ft.**

**TRADER JOES 116  
 4210 LONG BEACH BLVD  
 BIXBY, CA 90807**

**RCRA NonGen / NLR**

**1024866869  
 CAL000435460**

**Site 3 of 3 in cluster F**

**Relative:  
 Lower  
 Actual:  
 104 ft.**

<b>RCRA-LQG:</b>	
Date Form Received by Agency:	2018-04-30 00:00:00.0
Handler Name:	TRADER JOES 116
Handler Address:	4210 LONG BEACH BLVD
Handler City,State,Zip:	BIXBY, CA 90807
EPA ID:	CAL000435460
Contact Name:	TRADER JOES FACILITIES DEPT
Contact Address:	PO BOX 5049
Contact City,State,Zip:	MONROVIA, CA 91016
Contact Telephone:	626-803-5207
Contact Fax:	626-599-2923
Contact Email:	FACILITIESDEPARTMENT@TRADERJOES.COM
Contact Title:	Not reported
EPA Region:	09
Land Type:	Not reported
Federal Waste Generator Description:	Not a generator, verified
Non-Notifier:	Not reported
Biennial Report Cycle:	Not reported
Accessibility:	Not reported
Active Site Indicator:	Handler Activities
State District Owner:	Not reported
State District:	Not reported
Mailing Address:	PO BOX 5049
Mailing City,State,Zip:	MONROVIA, CA 91016
Owner Name:	TRADER JOES COMPANY
Owner Type:	Other
Operator Name:	TRADER JOES FACILITIES DEPT
Operator Type:	Other
Short-Term Generator Activity:	No
Importer Activity:	No
Mixed Waste Generator:	No
Transporter Activity:	No
Transfer Facility Activity:	No
Recycler Activity with Storage:	No
Small Quantity On-Site Burner Exemption:	No
Smelting Melting and Refining Furnace Exemption:	No
Underground Injection Control:	No
Off-Site Waste Receipt:	No
Universal Waste Indicator:	Yes
Universal Waste Destination Facility:	Yes
Federal Universal Waste:	No
Active Site Fed-Reg Treatment Storage and Disposal Facility:	Not reported
Active Site Converter Treatment storage and Disposal Facility:	Not reported
Active Site State-Reg Treatment Storage and Disposal Facility:	Not reported
Active Site State-Reg Handler:	---
Federal Facility Indicator:	Not reported
Hazardous Secondary Material Indicator:	N
Sub-Part K Indicator:	Not reported

Map ID  
 Direction  
 Distance  
 Elevation

MAP FINDINGS

Site

Database(s)

EDR ID Number  
 EPA ID Number

**TRADER JOES 116 (Continued)**

**1024866869**

Commercial TSD Indicator:	No
Treatment Storage and Disposal Type:	Not reported
2018 GPRA Permit Baseline:	Not on the Baseline
2018 GPRA Renewals Baseline:	Not on the Baseline
Permit Renewals Workload Universe:	Not reported
Permit Workload Universe:	Not reported
Permit Progress Universe:	Not reported
Post-Closure Workload Universe:	Not reported
Closure Workload Universe:	Not reported
202 GPRA Corrective Action Baseline:	No
Corrective Action Workload Universe:	No
Subject to Corrective Action Universe:	No
Non-TSDFs Where RCRA CA has Been Imposed Universe:	No
TSDFs Potentially Subject to CA Under 3004 (u)/(v) Universe:	No
TSDFs Only Subject to CA under Discretionary Auth Universe:	No
Corrective Action Priority Ranking:	No NCAPS ranking
Environmental Control Indicator:	No
Institutional Control Indicator:	No
Human Exposure Controls Indicator:	N/A
Groundwater Controls Indicator:	N/A
Operating TSDF Universe:	Not reported
Full Enforcement Universe:	Not reported
Significant Non-Complier Universe:	No
Unaddressed Significant Non-Complier Universe:	No
Addressed Significant Non-Complier Universe:	No
Significant Non-Complier With a Compliance Schedule Universe:	No
Financial Assurance Required:	Not reported
Handler Date of Last Change:	2018-09-07 19:38:00.0
Recognized Trader-Importer:	No
Recognized Trader-Exporter:	No
Importer of Spent Lead Acid Batteries:	No
Exporter of Spent Lead Acid Batteries:	No
Recycler Activity Without Storage:	No
Manifest Broker:	No
Sub-Part P Indicator:	No
<b>Handler - Owner Operator:</b>	
Owner/Operator Indicator:	Owner
Owner/Operator Name:	TRADER JOES COMPANY
Legal Status:	Other
Date Became Current:	Not reported
Date Ended Current:	Not reported
Owner/Operator Address:	PO BOX 5049
Owner/Operator City,State,Zip:	MONROVIA, CA 91016
Owner/Operator Telephone:	626-803-5207
Owner/Operator Telephone Ext:	Not reported
Owner/Operator Fax:	Not reported
Owner/Operator Email:	Not reported
Owner/Operator Indicator:	Operator
Owner/Operator Name:	TRADER JOES FACILITIES DEPT
Legal Status:	Other
Date Became Current:	Not reported
Date Ended Current:	Not reported
Owner/Operator Address:	PO BOX 5049
Owner/Operator City,State,Zip:	MONROVIA, CA 91016
Owner/Operator Telephone:	626-803-5207
Owner/Operator Telephone Ext:	Not reported

Map ID  
 Direction  
 Distance  
 Elevation

MAP FINDINGS

Site

Database(s)

EDR ID Number  
 EPA ID Number

**TRADER JOES 116 (Continued)**

**1024866869**

Owner/Operator Fax: Not reported  
 Owner/Operator Email: Not reported

Historic Generators:

Receive Date: 2018-04-30 00:00:00.0  
 Handler Name: TRADER JOES 116  
 Federal Waste Generator Description: Not a generator, verified  
 State District Owner: Not reported  
 Large Quantity Handler of Universal Waste: No  
 Recognized Trader Importer: No  
 Recognized Trader Exporter: No  
 Spent Lead Acid Battery Importer: No  
 Spent Lead Acid Battery Exporter: No  
 Current Record: Yes  
 Non Storage Recycler Activity: Not reported  
 Electronic Manifest Broker: Not reported

List of NAICS Codes and Descriptions:

NAICS Code: 445110  
 NAICS Description: SUPERMARKETS AND OTHER GROCERY (EXCEPT CONVENIENCE) STORES

**G39**  
**NE**  
**1/8-1/4**  
**0.156 mi.**  
**823 ft.**

**KRISTA FUKUYAMA**  
**4170 ELM AVE UNIT 309**  
**LONG BEACH, CA 90807**  
**Site 1 of 2 in cluster G**

**RCRA NonGen / NLR**

**1025855368**  
**CAC003035632**

**Relative:**  
**Lower**  
**Actual:**  
**99 ft.**

RCRA-LQG:  
 Date Form Received by Agency: 2019-09-25 00:00:00.0  
 Handler Name: KRISTA FUKUYAMA  
 Handler Address: 4170 ELM AVE UNIT 309  
 Handler City,State,Zip: LONG BEACH, CA 90807-2761  
 EPA ID: CAC003035632  
 Contact Name: KRISTA FUKUYAMA  
 Contact Address: 4170 ELM AVE UNIT 309  
 Contact City,State,Zip: LONG BEACH, CA 90807-2761  
 Contact Telephone: 310-415-4008  
 Contact Fax: Not reported  
 Contact Email: NANCYRUIZ@ALLIANCE-ENVIRO.COM  
 Contact Title: Not reported  
 EPA Region: 09  
 Land Type: Not reported  
 Federal Waste Generator Description: Not a generator, verified  
 Non-Notifier: Not reported  
 Biennial Report Cycle: Not reported  
 Accessibility: Not reported  
 Active Site Indicator: Not reported  
 State District Owner: Not reported  
 State District: Not reported  
 Mailing Address: 4170 ELM AVE UNIT 309  
 Mailing City,State,Zip: LONG BEACH, CA 90807-2761  
 Owner Name: KRISTA FUKUYAMA  
 Owner Type: Other  
 Operator Name: KRISTA FUKUYAMA  
 Operator Type: Other  
 Short-Term Generator Activity: No

Map ID  
Direction  
Distance  
Elevation

MAP FINDINGS

Site

Database(s)

EDR ID Number  
EPA ID Number

**KRISTA FUKUYAMA (Continued)**

**1025855368**

Importer Activity:	No
Mixed Waste Generator:	No
Transporter Activity:	No
Transfer Facility Activity:	No
Recycler Activity with Storage:	No
Small Quantity On-Site Burner Exemption:	No
Smelting Melting and Refining Furnace Exemption:	No
Underground Injection Control:	No
Off-Site Waste Receipt:	No
Universal Waste Indicator:	No
Universal Waste Destination Facility:	No
Federal Universal Waste:	No
Active Site Fed-Reg Treatment Storage and Disposal Facility:	Not reported
Active Site Converter Treatment storage and Disposal Facility:	Not reported
Active Site State-Reg Treatment Storage and Disposal Facility:	Not reported
Active Site State-Reg Handler:	---
Federal Facility Indicator:	Not reported
Hazardous Secondary Material Indicator:	N
Sub-Part K Indicator:	Not reported
Commercial TSD Indicator:	No
Treatment Storage and Disposal Type:	Not reported
2018 GPRA Permit Baseline:	Not on the Baseline
2018 GPRA Renewals Baseline:	Not on the Baseline
Permit Renewals Workload Universe:	Not reported
Permit Workload Universe:	Not reported
Permit Progress Universe:	Not reported
Post-Closure Workload Universe:	Not reported
Closure Workload Universe:	Not reported
202 GPRA Corrective Action Baseline:	No
Corrective Action Workload Universe:	No
Subject to Corrective Action Universe:	No
Non-TSDFs Where RCRA CA has Been Imposed Universe:	No
TSDFs Potentially Subject to CA Under 3004 (u)/(v) Universe:	No
TSDFs Only Subject to CA under Discretionary Auth Universe:	No
Corrective Action Priority Ranking:	No NCAPS ranking
Environmental Control Indicator:	No
Institutional Control Indicator:	No
Human Exposure Controls Indicator:	N/A
Groundwater Controls Indicator:	N/A
Operating TSDF Universe:	Not reported
Full Enforcement Universe:	Not reported
Significant Non-Complier Universe:	No
Unaddressed Significant Non-Complier Universe:	No
Addressed Significant Non-Complier Universe:	No
Significant Non-Complier With a Compliance Schedule Universe:	No
Financial Assurance Required:	Not reported
Handler Date of Last Change:	2019-09-27 16:23:38.0
Recognized Trader-Importer:	No
Recognized Trader-Exporter:	No
Importer of Spent Lead Acid Batteries:	No
Exporter of Spent Lead Acid Batteries:	No
Recycler Activity Without Storage:	No
Manifest Broker:	No
Sub-Part P Indicator:	No
Handler - Owner Operator:	
Owner/Operator Indicator:	Owner
Owner/Operator Name:	KRISTA FUKUYAMA

Map ID  
 Direction  
 Distance  
 Elevation

MAP FINDINGS

Site

Database(s)

EDR ID Number  
 EPA ID Number

**KRISTA FUKUYAMA (Continued)**

**1025855368**

Legal Status:	Other
Date Became Current:	Not reported
Date Ended Current:	Not reported
Owner/Operator Address:	4170 ELM AVE UNIT 309
Owner/Operator City,State,Zip:	LONG BEACH, CA 90807-2761
Owner/Operator Telephone:	310-415-4008
Owner/Operator Telephone Ext:	Not reported
Owner/Operator Fax:	Not reported
Owner/Operator Email:	Not reported
Owner/Operator Indicator:	Operator
Owner/Operator Name:	KRISTA FUKUYAMA
Legal Status:	Other
Date Became Current:	Not reported
Date Ended Current:	Not reported
Owner/Operator Address:	4170 ELM AVE UNIT 309
Owner/Operator City,State,Zip:	LONG BEACH, CA 90807-2761
Owner/Operator Telephone:	310-415-4008
Owner/Operator Telephone Ext:	Not reported
Owner/Operator Fax:	Not reported
Owner/Operator Email:	Not reported

Historic Generators:

Receive Date:	2019-09-25 00:00:00.0
Handler Name:	KRISTA FUKUYAMA
Federal Waste Generator Description:	Not a generator, verified
State District Owner:	Not reported
Large Quantity Handler of Universal Waste:	No
Recognized Trader Importer:	No
Recognized Trader Exporter:	No
Spent Lead Acid Battery Importer:	No
Spent Lead Acid Battery Exporter:	No
Current Record:	Yes
Non Storage Recycler Activity:	Not reported
Electronic Manifest Broker:	Not reported

List of NAICS Codes and Descriptions:

NAICS Code:	56299
NAICS Description:	ALL OTHER WASTE MANAGEMENT SERVICES

**G40**  
**NE**  
**1/8-1/4**  
**0.156 mi.**  
**823 ft.**

**JACQUELINE KAIGLER**  
**4170 ELM AVENUE #115**  
**LONG BEACH, CA 90807**

**RCRA NonGen / NLR**

**1024773842**  
**CAC002993761**

**Site 2 of 2 in cluster G**

**Relative:**  
**Lower**  
**Actual:**  
**99 ft.**

RCRA-LQG:	
Date Form Received by Agency:	2018-12-19 00:00:00.0
Handler Name:	JACQUELINE KAIGLER
Handler Address:	4170 ELM AVENUE #115
Handler City,State,Zip:	LONG BEACH, CA 90807-6906
EPA ID:	CAC002993761
Contact Name:	JACQUELINE KAIGLER
Contact Address:	4170 ELM AVENUE #115
Contact City,State,Zip:	LONG BEACH, CA 90807-6906
Contact Telephone:	562-708-4203

Map ID  
 Direction  
 Distance  
 Elevation

MAP FINDINGS

Site

Database(s)

EDR ID Number  
 EPA ID Number

**JACQUELINE KAIGLER (Continued)**

**1024773842**

Contact Fax:	Not reported
Contact Email:	STEPHANIECRUZ@ALLIANCE-ENVIRO.COM
Contact Title:	Not reported
EPA Region:	09
Land Type:	Not reported
Federal Waste Generator Description:	Not a generator, verified
Non-Notifier:	Not reported
Biennial Report Cycle:	Not reported
Accessibility:	Not reported
Active Site Indicator:	Handler Activities
State District Owner:	Not reported
State District:	Not reported
Mailing Address:	4170 ELM AVENUE #115
Mailing City,State,Zip:	LONG BEACH, CA 90807-6906
Owner Name:	JACQUELINE KAIGLER
Owner Type:	Other
Operator Name:	JACQUELINE KAIGLER
Operator Type:	Other
Short-Term Generator Activity:	No
Importer Activity:	No
Mixed Waste Generator:	No
Transporter Activity:	No
Transfer Facility Activity:	No
Recycler Activity with Storage:	No
Small Quantity On-Site Burner Exemption:	No
Smelting Melting and Refining Furnace Exemption:	No
Underground Injection Control:	No
Off-Site Waste Receipt:	No
Universal Waste Indicator:	Yes
Universal Waste Destination Facility:	Yes
Federal Universal Waste:	No
Active Site Fed-Reg Treatment Storage and Disposal Facility:	Not reported
Active Site Converter Treatment storage and Disposal Facility:	Not reported
Active Site State-Reg Treatment Storage and Disposal Facility:	Not reported
Active Site State-Reg Handler:	---
Federal Facility Indicator:	Not reported
Hazardous Secondary Material Indicator:	N
Sub-Part K Indicator:	Not reported
Commercial TSD Indicator:	No
Treatment Storage and Disposal Type:	Not reported
2018 GPRA Permit Baseline:	Not on the Baseline
2018 GPRA Renewals Baseline:	Not on the Baseline
Permit Renewals Workload Universe:	Not reported
Permit Workload Universe:	Not reported
Permit Progress Universe:	Not reported
Post-Closure Workload Universe:	Not reported
Closure Workload Universe:	Not reported
202 GPRA Corrective Action Baseline:	No
Corrective Action Workload Universe:	No
Subject to Corrective Action Universe:	No
Non-TSDFs Where RCRA CA has Been Imposed Universe:	No
TSDFs Potentially Subject to CA Under 3004 (u)/(v) Universe:	No
TSDFs Only Subject to CA under Discretionary Auth Universe:	No
Corrective Action Priority Ranking:	No NCAPS ranking
Environmental Control Indicator:	No
Institutional Control Indicator:	No
Human Exposure Controls Indicator:	N/A



Map ID  
Direction  
Distance  
Elevation

MAP FINDINGS

Site

Database(s)

EDR ID Number  
EPA ID Number

**JACQUELINE KAIGLER (Continued)**

**1024773842**

Groundwater Controls Indicator:	N/A
Operating TSDF Universe:	Not reported
Full Enforcement Universe:	Not reported
Significant Non-Complier Universe:	No
Unaddressed Significant Non-Complier Universe:	No
Addressed Significant Non-Complier Universe:	No
Significant Non-Complier With a Compliance Schedule Universe:	No
Financial Assurance Required:	Not reported
Handler Date of Last Change:	2018-12-20 13:52:43.0
Recognized Trader-Importer:	No
Recognized Trader-Exporter:	No
Importer of Spent Lead Acid Batteries:	No
Exporter of Spent Lead Acid Batteries:	No
Recycler Activity Without Storage:	No
Manifest Broker:	No
Sub-Part P Indicator:	No
<b>Handler - Owner Operator:</b>	
Owner/Operator Indicator:	Owner
Owner/Operator Name:	JACQUELINE KAIGLER
Legal Status:	Other
Date Became Current:	Not reported
Date Ended Current:	Not reported
Owner/Operator Address:	4170 ELM AVENUE #115
Owner/Operator City,State,Zip:	LONG BEACH, CA 90807-6906
Owner/Operator Telephone:	562-708-4203
Owner/Operator Telephone Ext:	Not reported
Owner/Operator Fax:	Not reported
Owner/Operator Email:	Not reported
Owner/Operator Indicator:	Operator
Owner/Operator Name:	JACQUELINE KAIGLER
Legal Status:	Other
Date Became Current:	Not reported
Date Ended Current:	Not reported
Owner/Operator Address:	4170 ELM AVENUE #115
Owner/Operator City,State,Zip:	LONG BEACH, CA 90807-6906
Owner/Operator Telephone:	562-708-4203
Owner/Operator Telephone Ext:	Not reported
Owner/Operator Fax:	Not reported
Owner/Operator Email:	Not reported
<b>Historic Generators:</b>	
Receive Date:	2018-12-19 00:00:00.0
Handler Name:	JACQUELINE KAIGLER
Federal Waste Generator Description:	Not a generator, verified
State District Owner:	Not reported
Large Quantity Handler of Universal Waste:	No
Recognized Trader Importer:	No
Recognized Trader Exporter:	No
Spent Lead Acid Battery Importer:	No
Spent Lead Acid Battery Exporter:	No
Current Record:	Yes
Non Storage Recycler Activity:	Not reported
Electronic Manifest Broker:	Not reported

Map ID  
 Direction  
 Distance  
 Elevation

MAP FINDINGS

Site

Database(s)

EDR ID Number  
 EPA ID Number

**JACQUELINE KAIGLER (Continued)**

**1024773842**

List of NAICS Codes and Descriptions:

NAICS Code: 56299  
 NAICS Description: ALL OTHER WASTE MANAGEMENT SERVICES

**H41**  
**SSE**  
**1/8-1/4**  
**0.175 mi.**  
**922 ft.**

**LASER SKIN CARE CENTER**  
**3918 LONG BEACH BLVD**  
**LONG BEACH, CA 90807**

**RCRA NonGen / NLR**  
**FINDS**  
**ECHO**

**1016447634**  
**CAR000242313**

**Site 1 of 10 in cluster H**

**Relative:**  
**Higher**  
**Actual:**  
**108 ft.**

RCRA-LQG:  
 Date Form Received by Agency: 2015-03-25 00:00:00.0  
 Handler Name: LASER SKIN CARE CENTER  
 Handler Address: 3918 LONG BEACH BLVD  
 Handler City,State,Zip: LONG BEACH, CA 90807-2685  
 EPA ID: CAR000242313  
 Contact Name: REBECCA LUNA  
 Contact Address: 3828 SCHAUFLE AVE  
 Contact City,State,Zip: LONG BEACH, CA 90808  
 Contact Telephone: 562-997-1144  
 Contact Fax: 562-997-9881  
 Contact Email: Not reported  
 Contact Title: HISTOLOGY SPVR  
 EPA Region: 09  
 Land Type: Private  
 Federal Waste Generator Description: Not a generator, verified  
 Non-Notifier: Not reported  
 Biennial Report Cycle: Not reported  
 Accessibility: Not reported  
 Active Site Indicator: Not reported  
 State District Owner: Not reported  
 State District: Not reported  
 Mailing Address: 3828 SCHAUFLE AVE  
 Mailing City,State,Zip: LONG BEACH, CA 90808  
 Owner Name: BRYNA KANE MD AND EDWARD GLASSBERG MD  
 Owner Type: Private  
 Operator Name: LASER CARE SPECIALISTS  
 Operator Type: Private  
 Short-Term Generator Activity: No  
 Importer Activity: No  
 Mixed Waste Generator: No  
 Transporter Activity: No  
 Transfer Facility Activity: No  
 Recycler Activity with Storage: No  
 Small Quantity On-Site Burner Exemption: No  
 Smelting Melting and Refining Furnace Exemption: No  
 Underground Injection Control: No  
 Off-Site Waste Receipt: No  
 Universal Waste Indicator: No  
 Universal Waste Destination Facility: No  
 Federal Universal Waste: No  
 Active Site Fed-Reg Treatment Storage and Disposal Facility: Not reported  
 Active Site Converter Treatment storage and Disposal Facility: Not reported  
 Active Site State-Reg Treatment Storage and Disposal Facility: Not reported  
 Active Site State-Reg Handler: ---  
 Federal Facility Indicator: Not reported

Map ID  
 Direction  
 Distance  
 Elevation

MAP FINDINGS

Site

Database(s)

EDR ID Number  
 EPA ID Number

**LASER SKIN CARE CENTER (Continued)**

**1016447634**

<p>Hazardous Secondary Material Indicator:          Sub-Part K Indicator:          Commercial TSD Indicator:          Treatment Storage and Disposal Type:          2018 GPRA Permit Baseline:          2018 GPRA Renewals Baseline:          Permit Renewals Workload Universe:          Permit Workload Universe:          Permit Progress Universe:          Post-Closure Workload Universe:          Closure Workload Universe:          202 GPRA Corrective Action Baseline:          Corrective Action Workload Universe:          Subject to Corrective Action Universe:          Non-TSDFs Where RCRA CA has Been Imposed Universe:          TSDFs Potentially Subject to CA Under 3004 (u)/(v) Universe:          TSDFs Only Subject to CA under Discretionary Auth Universe:          Corrective Action Priority Ranking:          Environmental Control Indicator:          Institutional Control Indicator:          Human Exposure Controls Indicator:          Groundwater Controls Indicator:          Operating TSDF Universe:          Full Enforcement Universe:          Significant Non-Complier Universe:          Unaddressed Significant Non-Complier Universe:          Addressed Significant Non-Complier Universe:          Significant Non-Complier With a Compliance Schedule Universe:          Financial Assurance Required:          Handler Date of Last Change:          Recognized Trader-Importer:          Recognized Trader-Exporter:          Importer of Spent Lead Acid Batteries:          Exporter of Spent Lead Acid Batteries:          Recycler Activity Without Storage:          Manifest Broker:          Sub-Part P Indicator:</p> <p>Handler - Owner Operator:          Owner/Operator Indicator:          Owner/Operator Name:          Legal Status:          Date Became Current:          Date Ended Current:          Owner/Operator Address:          Owner/Operator City,State,Zip:          Owner/Operator Telephone:          Owner/Operator Telephone Ext:          Owner/Operator Fax:          Owner/Operator Email:</p> <p>Owner/Operator Indicator:          Owner/Operator Name:          Legal Status:          Date Became Current:          Date Ended Current:          Owner/Operator Address:          Owner/Operator City,State,Zip:</p>	<p>NN          Not reported          No          Not reported          Not on the Baseline          Not on the Baseline          Not reported          Not reported          Not reported          Not reported          Not reported          No          No          No          No          No          No NCAPS ranking          No          No          N/A          N/A          Not reported          Not reported          No          No          No          Not reported          2015-04-22 15:19:05.0          No          No          No          No          Not reported          Not reported          Not reported</p> <p>Owner          BRYNA KANE MD AND EDWARD GLASSBERG MD          Private          1997-02-10 00:00:00.          Not reported          3918 LONG BEACH BLVD          LONG BEACH, CA 90807          562-997-1144          Not reported          Not reported          Not reported</p> <p>Owner          BRYNA KANE MD AND EDWARD GLASSBERG MD          Private          1997-02-10 00:00:00.          Not reported          3918 LONG BEACH BLVD          LONG BEACH, CA 90807</p>
--	--

Map ID  
Direction  
Distance  
Elevation

MAP FINDINGS

Site

Database(s)

EDR ID Number  
EPA ID Number

**LASER SKIN CARE CENTER (Continued)**

**1016447634**

Owner/Operator Telephone: 562-997-1144  
Owner/Operator Telephone Ext: Not reported  
Owner/Operator Fax: Not reported  
Owner/Operator Email: Not reported

Owner/Operator Indicator: Operator  
Owner/Operator Name: LASER CARE SPECIALISTS  
Legal Status: Private  
Date Became Current: 1997-02-10 00:00:00.  
Date Ended Current: Not reported  
Owner/Operator Address: Not reported  
Owner/Operator City,State,Zip: Not reported  
Owner/Operator Telephone: Not reported  
Owner/Operator Telephone Ext: Not reported  
Owner/Operator Fax: Not reported  
Owner/Operator Email: Not reported

Owner/Operator Indicator: Operator  
Owner/Operator Name: LASER CARE SPECIALISTS  
Legal Status: Private  
Date Became Current: 1997-02-10 00:00:00.  
Date Ended Current: Not reported  
Owner/Operator Address: Not reported  
Owner/Operator City,State,Zip: Not reported  
Owner/Operator Telephone: Not reported  
Owner/Operator Telephone Ext: Not reported  
Owner/Operator Fax: Not reported  
Owner/Operator Email: Not reported

Historic Generators:

Receive Date: 2013-10-01 00:00:00.0  
Handler Name: LASER SKIN CARE CENTER  
Federal Waste Generator Description: Small Quantity Generator  
State District Owner: Not reported  
Large Quantity Handler of Universal Waste: No  
Recognized Trader Importer: No  
Recognized Trader Exporter: No  
Spent Lead Acid Battery Importer: No  
Spent Lead Acid Battery Exporter: No  
Current Record: No  
Non Storage Recycler Activity: Not reported  
Electronic Manifest Broker: Not reported

Receive Date: 2015-03-25 00:00:00.0  
Handler Name: LASER SKIN CARE CENTER  
Federal Waste Generator Description: Not a generator, verified  
State District Owner: Not reported  
Large Quantity Handler of Universal Waste: No  
Recognized Trader Importer: No  
Recognized Trader Exporter: No  
Spent Lead Acid Battery Importer: No  
Spent Lead Acid Battery Exporter: No  
Current Record: Yes  
Non Storage Recycler Activity: Not reported  
Electronic Manifest Broker: Not reported

Map ID  
 Direction  
 Distance  
 Elevation

MAP FINDINGS

EDR ID Number  
 EPA ID Number

---

**LASER SKIN CARE CENTER (Continued)**

**1016447634**

List of NAICS Codes and Descriptions:

NAICS Code: 621111  
 NAICS Description: OFFICES OF PHYSICIANS (EXCEPT MENTAL HEALTH SPECIALISTS)

FINDS:

Registry ID: 110056300943

Click Here:

Environmental Interest/Information System:

RCRAInfo is a national information system that supports the Resource Conservation and Recovery Act (RCRA) program through the tracking of events and activities related to facilities that generate, transport, and treat, store, or dispose of hazardous waste. RCRAInfo allows RCRA program staff to track the notification, permit, compliance, and corrective action activities required under RCRA.

Click this hyperlink while viewing on your computer to access additional FINDS: detail in the EDR Site Report.

ECHO:

Envid: 1016447634  
 Registry ID: 110056300943  
 DFR URL: <http://echo.epa.gov/detailed-facility-report?fid=110056300943>  
 Name: LASER SKIN CARE CENTER  
 Address: 3918 LONG BEACH BLVD  
 City,State,Zip: LONG BEACH, CA 90807

**H42**  
**SSE**  
**1/8-1/4**  
**0.175 mi.**  
**922 ft.**

**ROSS NATHAN MD INC DBA THE HAND & WRIST CENTER**  
**3918 LONG BEACH BLVD #100**  
**LONG BEACH, CA 90807**

**RCRA NonGen / NLR**

**1024864351**  
**CAL000432912**

**Site 2 of 10 in cluster H**

**Relative:**  
**Higher**  
**Actual:**  
**108 ft.**

RCRA-LQG:  
 Date Form Received by Agency: 2018-01-03 00:00:00.0  
 Handler Name: ROSS NATHAN MD INC DBA THE HAND & WRIST CENTER  
 Handler Address: 3918 LONG BEACH BLVD #100  
 Handler City,State,Zip: LONG BEACH, CA 90807  
 EPA ID: CAL000432912  
 Contact Name: PAMELA TAUNTON  
 Contact Address: 3918 LONG BEACH BLVD #100  
 Contact City,State,Zip: LONG BEACH, CA 90807  
 Contact Telephone: 562-424-9000  
 Contact Fax: 562-424-9067  
 Contact Email: PAM@HANDWRISTCENTER.COM  
 Contact Title: Not reported  
 EPA Region: 09  
 Land Type: Not reported  
 Federal Waste Generator Description: Not a generator, verified  
 Non-Notifier: Not reported  
 Biennial Report Cycle: Not reported  
 Accessibility: Not reported  
 Active Site Indicator: Handler Activities  
 State District Owner: Not reported  
 State District: Not reported  
 Mailing Address: 3918 LONG BEACH BLVD #100

Map ID  
 Direction  
 Distance  
 Elevation

MAP FINDINGS

Site

Database(s)

EDR ID Number  
 EPA ID Number

**ROSS NATHAN MD INC DBA THE HAND & WRIST CENTER (Continued)**

**1024864351**

Mailing City,State,Zip:	LONG BEACH, CA 90807
Owner Name:	ROSS NATHAN MD INC
Owner Type:	Other
Operator Name:	PAMELA TAUNTON
Operator Type:	Other
Short-Term Generator Activity:	No
Importer Activity:	No
Mixed Waste Generator:	No
Transporter Activity:	No
Transfer Facility Activity:	No
Recycler Activity with Storage:	No
Small Quantity On-Site Burner Exemption:	No
Smelting Melting and Refining Furnace Exemption:	No
Underground Injection Control:	No
Off-Site Waste Receipt:	No
Universal Waste Indicator:	Yes
Universal Waste Destination Facility:	Yes
Federal Universal Waste:	No
Active Site Fed-Reg Treatment Storage and Disposal Facility:	Not reported
Active Site Converter Treatment storage and Disposal Facility:	Not reported
Active Site State-Reg Treatment Storage and Disposal Facility:	Not reported
Active Site State-Reg Handler:	---
Federal Facility Indicator:	Not reported
Hazardous Secondary Material Indicator:	N
Sub-Part K Indicator:	Not reported
Commercial TSD Indicator:	No
Treatment Storage and Disposal Type:	Not reported
2018 GPRC Permit Baseline:	Not on the Baseline
2018 GPRC Renewals Baseline:	Not on the Baseline
Permit Renewals Workload Universe:	Not reported
Permit Workload Universe:	Not reported
Permit Progress Universe:	Not reported
Post-Closure Workload Universe:	Not reported
Closure Workload Universe:	Not reported
202 GPRC Corrective Action Baseline:	No
Corrective Action Workload Universe:	No
Subject to Corrective Action Universe:	No
Non-TSDFs Where RCRA CA has Been Imposed Universe:	No
TSDFs Potentially Subject to CA Under 3004 (u)/(v) Universe:	No
TSDFs Only Subject to CA under Discretionary Auth Universe:	No
Corrective Action Priority Ranking:	No NCAPS ranking
Environmental Control Indicator:	No
Institutional Control Indicator:	No
Human Exposure Controls Indicator:	N/A
Groundwater Controls Indicator:	N/A
Operating TSDF Universe:	Not reported
Full Enforcement Universe:	Not reported
Significant Non-Complier Universe:	No
Unaddressed Significant Non-Complier Universe:	No
Addressed Significant Non-Complier Universe:	No
Significant Non-Complier With a Compliance Schedule Universe:	No
Financial Assurance Required:	Not reported
Handler Date of Last Change:	2018-09-07 19:37:14.0
Recognized Trader-Importer:	No
Recognized Trader-Exporter:	No
Importer of Spent Lead Acid Batteries:	No
Exporter of Spent Lead Acid Batteries:	No

Map ID  
Direction  
Distance  
Elevation

MAP FINDINGS

Site

Database(s)

EDR ID Number  
EPA ID Number

**ROSS NATHAN MD INC DBA THE HAND & WRIST CENTER (Continued)**

**1024864351**

Recycler Activity Without Storage: No  
Manifest Broker: No  
Sub-Part P Indicator: No

Handler - Owner Operator:

Owner/Operator Indicator: Owner  
Owner/Operator Name: ROSS NATHAN MD INC  
Legal Status: Other  
Date Became Current: Not reported  
Date Ended Current: Not reported  
Owner/Operator Address: 3918 LONG BEACH BLVD #100  
Owner/Operator City,State,Zip: LONG BEACH, CA 90807  
Owner/Operator Telephone: 562-424-9000  
Owner/Operator Telephone Ext: Not reported  
Owner/Operator Fax: Not reported  
Owner/Operator Email: Not reported

Owner/Operator Indicator: Operator  
Owner/Operator Name: PAMELA TAUNTON  
Legal Status: Other  
Date Became Current: Not reported  
Date Ended Current: Not reported  
Owner/Operator Address: 3918 LONG BEACH BLVD #100  
Owner/Operator City,State,Zip: LONG BEACH, CA 90807  
Owner/Operator Telephone: 562-424-9000  
Owner/Operator Telephone Ext: Not reported  
Owner/Operator Fax: Not reported  
Owner/Operator Email: Not reported

Historic Generators:

Receive Date: 2018-01-03 00:00:00.0  
Handler Name: ROSS NATHAN MD INC DBA THE HAND & WRIST CENTER  
Federal Waste Generator Description: Not a generator, verified  
State District Owner: Not reported  
Large Quantity Handler of Universal Waste: No  
Recognized Trader Importer: No  
Recognized Trader Exporter: No  
Spent Lead Acid Battery Importer: No  
Spent Lead Acid Battery Exporter: No  
Current Record: Yes  
Non Storage Recycler Activity: Not reported  
Electronic Manifest Broker: Not reported

List of NAICS Codes and Descriptions:

NAICS Code: 56299  
NAICS Description: ALL OTHER WASTE MANAGEMENT SERVICES

Map ID  
 Direction  
 Distance  
 Elevation

MAP FINDINGS

Site

Database(s)

EDR ID Number  
 EPA ID Number

**43**  
**ENE**  
**1/8-1/4**  
**0.184 mi.**  
**970 ft.**

**FRED MOOSHAGIAN**  
**4249 LINDEN AVE**  
**LONG BEACH, CA 90807**

**RCRA NonGen / NLR**

**1024804619**  
**CAL000259213**

**Relative:**  
**Lower**

RCRA-LQG:

**Actual:**  
**97 ft.**

Date Form Received by Agency:	2002-09-16 00:00:00.0
Handler Name:	FRED MOOSHAGIAN
Handler Address:	4249 LINDEN AVE
Handler City,State,Zip:	LONG BEACH, CA 90807
EPA ID:	CAL000259213
Contact Name:	FRED MOOSHAGIAN
Contact Address:	4249 LINDEN AVE
Contact City,State,Zip:	LONG BEACH, CA 90807
Contact Telephone:	562-427-3537
Contact Fax:	Not reported
Contact Email:	VIOLET4949@GMAIL.COM
Contact Title:	Not reported
EPA Region:	09
Land Type:	Not reported
Federal Waste Generator Description:	Not a generator, verified
Non-Notifier:	Not reported
Biennial Report Cycle:	Not reported
Accessibility:	Not reported
Active Site Indicator:	Handler Activities
State District Owner:	Not reported
State District:	Not reported
Mailing Address:	4249 LINDEN AVE
Mailing City,State,Zip:	LONG BEACH, CA 90807-2722
Owner Name:	FRED MOOSHAGIAN
Owner Type:	Other
Operator Name:	FRED MOOSHAGIAN
Operator Type:	Other
Short-Term Generator Activity:	No
Importer Activity:	No
Mixed Waste Generator:	No
Transporter Activity:	No
Transfer Facility Activity:	No
Recycler Activity with Storage:	No
Small Quantity On-Site Burner Exemption:	No
Smelting Melting and Refining Furnace Exemption:	No
Underground Injection Control:	No
Off-Site Waste Receipt:	No
Universal Waste Indicator:	Yes
Universal Waste Destination Facility:	Yes
Federal Universal Waste:	No
Active Site Fed-Reg Treatment Storage and Disposal Facility:	Not reported
Active Site Converter Treatment storage and Disposal Facility:	Not reported
Active Site State-Reg Treatment Storage and Disposal Facility:	Not reported
Active Site State-Reg Handler:	---
Federal Facility Indicator:	Not reported
Hazardous Secondary Material Indicator:	N
Sub-Part K Indicator:	Not reported
Commercial TSD Indicator:	No
Treatment Storage and Disposal Type:	Not reported
2018 GPRA Permit Baseline:	Not on the Baseline
2018 GPRA Renewals Baseline:	Not on the Baseline
Permit Renewals Workload Universe:	Not reported



Map ID  
 Direction  
 Distance  
 Elevation

MAP FINDINGS

Site

Database(s)

EDR ID Number  
 EPA ID Number

**FRED MOOSHAGIAN (Continued)**

**1024804619**

Permit Workload Universe:	Not reported
Permit Progress Universe:	Not reported
Post-Closure Workload Universe:	Not reported
Closure Workload Universe:	Not reported
202 GPRA Corrective Action Baseline:	No
Corrective Action Workload Universe:	No
Subject to Corrective Action Universe:	No
Non-TSDFs Where RCRA CA has Been Imposed Universe:	No
TSDFs Potentially Subject to CA Under 3004 (u)/(v) Universe:	No
TSDFs Only Subject to CA under Discretionary Auth Universe:	No
Corrective Action Priority Ranking:	No NCAPS ranking
Environmental Control Indicator:	No
Institutional Control Indicator:	No
Human Exposure Controls Indicator:	N/A
Groundwater Controls Indicator:	N/A
Operating TSDF Universe:	Not reported
Full Enforcement Universe:	Not reported
Significant Non-Complier Universe:	No
Unaddressed Significant Non-Complier Universe:	No
Addressed Significant Non-Complier Universe:	No
Significant Non-Complier With a Compliance Schedule Universe:	No
Financial Assurance Required:	Not reported
Handler Date of Last Change:	2018-09-05 15:46:26.0
Recognized Trader-Importer:	No
Recognized Trader-Exporter:	No
Importer of Spent Lead Acid Batteries:	No
Exporter of Spent Lead Acid Batteries:	No
Recycler Activity Without Storage:	No
Manifest Broker:	No
Sub-Part P Indicator:	No
Handler - Owner Operator:	
Owner/Operator Indicator:	Operator
Owner/Operator Name:	FRED MOOSHAGIAN
Legal Status:	Other
Date Became Current:	Not reported
Date Ended Current:	Not reported
Owner/Operator Address:	4249 LINDEN AVE
Owner/Operator City,State,Zip:	LONG BEACH, CA 90807
Owner/Operator Telephone:	562-427-3537
Owner/Operator Telephone Ext:	Not reported
Owner/Operator Fax:	Not reported
Owner/Operator Email:	Not reported
Owner/Operator Indicator:	Owner
Owner/Operator Name:	FRED MOOSHAGIAN
Legal Status:	Other
Date Became Current:	Not reported
Date Ended Current:	Not reported
Owner/Operator Address:	4249 LINDEN AVE
Owner/Operator City,State,Zip:	LONG BEACH, CA 90807-2722
Owner/Operator Telephone:	562-427-3537
Owner/Operator Telephone Ext:	Not reported
Owner/Operator Fax:	Not reported
Owner/Operator Email:	Not reported

Historic Generators:

Map ID  
Direction  
Distance  
Elevation

MAP FINDINGS

Site

Database(s)

EDR ID Number  
EPA ID Number

**FRED MOOSHAGIAN (Continued)**

**1024804619**

Receive Date: 2002-09-16 00:00:00.0  
Handler Name: FRED MOOSHAGIAN  
Federal Waste Generator Description: Not a generator, verified  
State District Owner: Not reported  
Large Quantity Handler of Universal Waste: No  
Recognized Trader Importer: No  
Recognized Trader Exporter: No  
Spent Lead Acid Battery Importer: No  
Spent Lead Acid Battery Exporter: No  
Current Record: Yes  
Non Storage Recycler Activity: Not reported  
Electronic Manifest Broker: Not reported

List of NAICS Codes and Descriptions:

NAICS Code: 56299  
NAICS Description: ALL OTHER WASTE MANAGEMENT SERVICES

**H44**  
**South**  
**1/8-1/4**  
**0.191 mi.**  
**1006 ft.**

**FREDERICK MARSHALL AND DONOVAN EDWARD RICKETTS**  
**3925 LONG BEACH BOULEVARD**  
**LONG BEACH, CA 90807**  
**Site 3 of 10 in cluster H**

**RCRA NonGen / NLR** **1024767230**  
**CAC002987105**

**Relative:**  
**Higher**  
**Actual:**  
**111 ft.**

RCRA-LQG:  
Date Form Received by Agency: 2018-10-30 00:00:00.0  
Handler Name: FREDERICK MARSHALL AND DONOVAN EDWARD RICKETTS  
Handler Address: 3925 LONG BEACH BOULEVARD  
Handler City,State,Zip: LONG BEACH, CA 90807-2614  
EPA ID: CAC002987105  
Contact Name: FRED RICKETTS  
Contact Address: 5350 MARYBELLE LANE  
Contact City,State,Zip: SHINGLE SPRINGS, CA 95682-8368  
Contact Telephone: 916-225-0014  
Contact Fax: Not reported  
Contact Email: STEPHANIECRUZ@ALLIANCE-ENVIRO.COM  
Contact Title: Not reported  
EPA Region: 09  
Land Type: Not reported  
Federal Waste Generator Description: Not a generator, verified  
Non-Notifier: Not reported  
Biennial Report Cycle: Not reported  
Accessibility: Not reported  
Active Site Indicator: Handler Activities  
State District Owner: Not reported  
State District: Not reported  
Mailing Address: 5350 MARYBELLE LANE  
Mailing City,State,Zip: SHINGLE SPRINGS, CA 95682-8368  
Owner Name: FREDERICK MARSHALL AND DONOVAN EDWA  
Owner Type: Other  
Operator Name: FRED RICKETTS  
Operator Type: Other  
Short-Term Generator Activity: No  
Importer Activity: No  
Mixed Waste Generator: No  
Transporter Activity: No  
Transfer Facility Activity: No

Map ID  
 Direction  
 Distance  
 Elevation

MAP FINDINGS

Site

Database(s)

EDR ID Number  
 EPA ID Number

**FREDERICK MARSHALL AND DONOVAN EDWARD RICKETTS (Continued)**

**1024767230**

Recycler Activity with Storage:	No
Small Quantity On-Site Burner Exemption:	No
Smelting Melting and Refining Furnace Exemption:	No
Underground Injection Control:	No
Off-Site Waste Receipt:	No
Universal Waste Indicator:	Yes
Universal Waste Destination Facility:	Yes
Federal Universal Waste:	No
Active Site Fed-Reg Treatment Storage and Disposal Facility:	Not reported
Active Site Converter Treatment storage and Disposal Facility:	Not reported
Active Site State-Reg Treatment Storage and Disposal Facility:	Not reported
Active Site State-Reg Handler:	---
Federal Facility Indicator:	Not reported
Hazardous Secondary Material Indicator:	N
Sub-Part K Indicator:	Not reported
Commercial TSD Indicator:	No
Treatment Storage and Disposal Type:	Not reported
2018 GPRA Permit Baseline:	Not on the Baseline
2018 GPRA Renewals Baseline:	Not on the Baseline
Permit Renewals Workload Universe:	Not reported
Permit Workload Universe:	Not reported
Permit Progress Universe:	Not reported
Post-Closure Workload Universe:	Not reported
Closure Workload Universe:	Not reported
202 GPRA Corrective Action Baseline:	No
Corrective Action Workload Universe:	No
Subject to Corrective Action Universe:	No
Non-TSDs Where RCRA CA has Been Imposed Universe:	No
TSDs Potentially Subject to CA Under 3004 (u)/(v) Universe:	No
TSDs Only Subject to CA under Discretionary Auth Universe:	No
Corrective Action Priority Ranking:	No NCAPS ranking
Environmental Control Indicator:	No
Institutional Control Indicator:	No
Human Exposure Controls Indicator:	N/A
Groundwater Controls Indicator:	N/A
Operating TSDF Universe:	Not reported
Full Enforcement Universe:	Not reported
Significant Non-Complier Universe:	No
Unaddressed Significant Non-Complier Universe:	No
Addressed Significant Non-Complier Universe:	No
Significant Non-Complier With a Compliance Schedule Universe:	No
Financial Assurance Required:	Not reported
Handler Date of Last Change:	2018-11-20 16:30:30.0
Recognized Trader-Importer:	No
Recognized Trader-Exporter:	No
Importer of Spent Lead Acid Batteries:	No
Exporter of Spent Lead Acid Batteries:	No
Recycler Activity Without Storage:	No
Manifest Broker:	No
Sub-Part P Indicator:	No
Handler - Owner Operator:	
Owner/Operator Indicator:	Owner
Owner/Operator Name:	FREDERICK MARSHALL AND DONOVAN EDWA
Legal Status:	Other
Date Became Current:	Not reported
Date Ended Current:	Not reported
Owner/Operator Address:	5350 MARYBELLE LANE

Map ID  
Direction  
Distance  
Elevation

MAP FINDINGS

Site

Database(s)

EDR ID Number  
EPA ID Number

**FREDERICK MARSHALL AND DONOVAN EDWARD RICKETTS (Continued)**

**1024767230**

Owner/Operator City,State,Zip: SHINGLE SPRINGS, CA 95682-8368  
Owner/Operator Telephone: 916-225-0014  
Owner/Operator Telephone Ext: Not reported  
Owner/Operator Fax: Not reported  
Owner/Operator Email: Not reported

Owner/Operator Indicator: Operator  
Owner/Operator Name: FRED RICKETTS  
Legal Status: Other  
Date Became Current: Not reported  
Date Ended Current: Not reported  
Owner/Operator Address: 5350 MARYBELLE LANE  
Owner/Operator City,State,Zip: SHINGLE SPRINGS, CA 95682-8368  
Owner/Operator Telephone: 916-225-0014  
Owner/Operator Telephone Ext: Not reported  
Owner/Operator Fax: Not reported  
Owner/Operator Email: Not reported

Historic Generators:  
Receive Date: 2018-10-30 00:00:00.0  
Handler Name: FREDERICK MARSHALL AND DONOVAN EDWARD RICKETTS  
Federal Waste Generator Description: Not a generator, verified  
State District Owner: Not reported  
Large Quantity Handler of Universal Waste: No  
Recognized Trader Importer: No  
Recognized Trader Exporter: No  
Spent Lead Acid Battery Importer: No  
Spent Lead Acid Battery Exporter: No  
Current Record: Yes  
Non Storage Recycler Activity: Not reported  
Electronic Manifest Broker: Not reported

List of NAICS Codes and Descriptions:  
NAICS Code: 56299  
NAICS Description: ALL OTHER WASTE MANAGEMENT SERVICES

**I45**  
**North**  
**1/8-1/4**  
**0.194 mi.**  
**1026 ft.**

**RALPHS NO 0631 703**  
**4250 LONG BEACH BLVD**  
**LONG BEACH, CA 90807**

**Site 1 of 3 in cluster I**

**RCRA-LQG 1016674875**  
**FINDS CAR000244798**  
**ECHO**

**Relative:**  
**Lower**  
**Actual:**  
**102 ft.**

RCRA-LQG:  
Date Form Received by Agency: 2014-05-20 00:00:00.0  
Handler Name: RALPHS NO 0631 703  
Handler Address: 4250 LONG BEACH BLVD  
Handler City,State,Zip: LONG BEACH, CA 90807  
EPA ID: CAR000244798  
Contact Name: MELISSA PENA  
Contact Address: 1100 W ARTESIA BLVD  
Contact City,State,Zip: COMPTON, CA 90220  
Contact Telephone: 310-884-4016  
Contact Fax: 310-884-4625  
Contact Email: MELISSA.PENA@RALPHS.COM  
Contact Title: MGR ENV AFFAIRS  
EPA Region: 09

Map ID  
 Direction  
 Distance  
 Elevation

MAP FINDINGS

Site

Database(s)

EDR ID Number  
 EPA ID Number

**RALPHS NO 0631 703 (Continued)**

**1016674875**

Land Type:	Private
Federal Waste Generator Description:	Large Quantity Generator
Non-Notifier:	Not reported
Biennial Report Cycle:	Not reported
Accessibility:	Not reported
Active Site Indicator:	Handler Activities
State District Owner:	Not reported
State District:	Not reported
Mailing Address:	1100 W ARTESIA BLVD
Mailing City, State, Zip:	COMPTON, CA 90220
Owner Name:	RALPHS GROCERY CO
Owner Type:	Private
Operator Name:	RALPHS GROCERY CO
Operator Type:	Private
Short-Term Generator Activity:	No
Importer Activity:	No
Mixed Waste Generator:	No
Transporter Activity:	No
Transfer Facility Activity:	No
Recycler Activity with Storage:	No
Small Quantity On-Site Burner Exemption:	No
Smelting Melting and Refining Furnace Exemption:	No
Underground Injection Control:	No
Off-Site Waste Receipt:	No
Universal Waste Indicator:	No
Universal Waste Destination Facility:	No
Federal Universal Waste:	No
Active Site Fed-Reg Treatment Storage and Disposal Facility:	Not reported
Active Site Converter Treatment storage and Disposal Facility:	Not reported
Active Site State-Reg Treatment Storage and Disposal Facility:	Not reported
Active Site State-Reg Handler:	---
Federal Facility Indicator:	Not reported
Hazardous Secondary Material Indicator:	NN
Sub-Part K Indicator:	Not reported
Commercial TSD Indicator:	No
Treatment Storage and Disposal Type:	Not reported
2018 GPRA Permit Baseline:	Not on the Baseline
2018 GPRA Renewals Baseline:	Not on the Baseline
Permit Renewals Workload Universe:	Not reported
Permit Workload Universe:	Not reported
Permit Progress Universe:	Not reported
Post-Closure Workload Universe:	Not reported
Closure Workload Universe:	Not reported
202 GPRA Corrective Action Baseline:	No
Corrective Action Workload Universe:	No
Subject to Corrective Action Universe:	No
Non-TSDs Where RCRA CA has Been Imposed Universe:	No
TSDs Potentially Subject to CA Under 3004 (u)/(v) Universe:	No
TSDs Only Subject to CA under Discretionary Auth Universe:	No
Corrective Action Priority Ranking:	No NCAPS ranking
Environmental Control Indicator:	No
Institutional Control Indicator:	No
Human Exposure Controls Indicator:	N/A
Groundwater Controls Indicator:	N/A
Operating TSD Universe:	Not reported
Full Enforcement Universe:	Not reported
Significant Non-Complier Universe:	No

Map ID  
Direction  
Distance  
Elevation

MAP FINDINGS

Site

Database(s)

EDR ID Number  
EPA ID Number

**RALPHS NO 0631 703 (Continued)**

**1016674875**

Unaddressed Significant Non-Complier Universe:	No
Addressed Significant Non-Complier Universe:	No
Significant Non-Complier With a Compliance Schedule Universe:	No
Financial Assurance Required:	Not reported
Handler Date of Last Change:	2014-06-10 19:56:12.0
Recognized Trader-Importer:	No
Recognized Trader-Exporter:	No
Importer of Spent Lead Acid Batteries:	No
Exporter of Spent Lead Acid Batteries:	No
Recycler Activity Without Storage:	Not reported
Manifest Broker:	Not reported
Sub-Part P Indicator:	Not reported

Hazardous Waste Summary:

Waste Code:	D001
Waste Description:	IGNITABLE WASTE
Waste Code:	D002
Waste Description:	CORROSIVE WASTE
Waste Code:	D005
Waste Description:	BARIUM
Waste Code:	D006
Waste Description:	CADMIUM
Waste Code:	D007
Waste Description:	CHROMIUM
Waste Code:	D008
Waste Description:	LEAD
Waste Code:	D009
Waste Description:	MERCURY
Waste Code:	D010
Waste Description:	SELENIUM
Waste Code:	D011
Waste Description:	SILVER
Waste Code:	D016
Waste Description:	2,4-D (2,4-DICHLOROPHENOXYACETIC ACID)
Waste Code:	D018
Waste Description:	BENZENE
Waste Code:	D022
Waste Description:	CHLOROFORM
Waste Code:	D024
Waste Description:	M-CRESOL
Waste Code:	D035
Waste Description:	METHYL ETHYL KETONE
Waste Code:	P001
Waste Description:	2H-1-BENZOPYRAN-2-ONE, 4-HYDROXY-3-(3-OXO-1-PHENYLBUTYL)-, & SALTS,

Map ID  
Direction  
Distance  
Elevation

MAP FINDINGS

Site

Database(s)

EDR ID Number  
EPA ID Number

**RALPHS NO 0631 703 (Continued)**

**1016674875**

WHEN PRESENT AT CONCENTRATIONS GREATER THAN 0.3% (OR) WARFARIN, & SALTS, WHEN PRESENT AT CONCENTRATIONS GREATER THAN 0.3%

Waste Code:	P075
Waste Description:	NICOTINE, & SALTS (OR) PYRIDINE, 3-(1-METHYL-2-PYRROLIDINYL)-, (S)-, & SALTS
Waste Code:	U002
Waste Description:	2-PROPANONE (I) (OR) ACETONE (I)
Waste Code:	U010
Waste Description:	AZIRINO [2',3':3,4]PYRROLO[1,2-A]INDOLE-4,7-DIONE, 6-AMINO-8-[[ (AMINOCARBONYL)OXY]METHYL]-1,1A,2,8,8A,8B-HEXAHYDRO-8A-MET HOXY-5-METHYL-, [1AS-(1AALPHA, 8BETA, 8AALPHA, 8BALPHA)]- (OR) MITOMYCIN C
Waste Code:	U035
Waste Description:	BENZENE BUTANOIC ACID, 4-[BIS(2-CHLOROETHYL)AMINO]- (OR) CHLORAMBUCIL
Waste Code:	U044
Waste Description:	CHLOROFORM (OR) METHANE, TRICHLORO-
Waste Code:	U058
Waste Description:	2H-1,3,2-OXAZAPHOSPHORIN-2-AMINE, N,N-BIS(2-CHLOROETHYL)TETRAHYDRO-, 2-OXIDE (OR) CYCLOPHOSPHAMIDE
Waste Code:	U059
Waste Description:	5,12-NAPHTHACENEDIONE, 8-ACETYL-10-[(3-AMINO-2,3,6-TRIDEOXY)-ALPHA-L-LYXO-HEXOPYRANOSYL)OXY]- 7,8,9,10-TETRAHYDRO-6,8,11-TRIHYDROXY-1-METHOXY-, (8S-CIS)- (OR) DAUNOMYCIN
Waste Code:	U089
Waste Description:	DIETHYLSTILBESTEROL (OR) PHENOL, 4,4'-(1,2-DIETHYL-1,2-ETHENEDIYL)BIS, (E)-
Waste Code:	U129
Waste Description:	CYCLOHEXANE, 1,2,3,4,5,6-HEXACHLORO-, (1ALPHA, 2ALPHA, 3BETA, 4ALPHA, 5ALPHA, 6BETA)- (OR) LINDANE
Waste Code:	U132
Waste Description:	HEXACHLOROPHENE (OR) PHENOL, 2,2'-METHYLENEBIS[3,4,6-TRICHLORO-
Waste Code:	U144
Waste Description:	ACETIC ACID, LEAD(2+) SALT (OR) LEAD ACETATE
Waste Code:	U150
Waste Description:	L-PHENYLALANINE, 4-[BIS(2-CHLOROETHYL)AMINO]- (OR) MELPHALAN
Waste Code:	U187
Waste Description:	ACETAMIDE, N-(4-ETHOXYPHENYL)- (OR) PHENACETIN
Waste Code:	U188
Waste Description:	PHENOL
Waste Code:	U200
Waste Description:	RESERPINE (OR) YOHIMBAN-16-CARBOXYLIC ACID,

Map ID  
Direction  
Distance  
Elevation

MAP FINDINGS

Site

Database(s)

EDR ID Number  
EPA ID Number

**RALPHS NO 0631 703 (Continued)**

**1016674875**

11,17-DIMETHOXY-18-[(3,4,5-TRIMETHOXYBENZOYL)OXY]-, METHYL ESTER, (3BETA, 16BETA, 17ALPHA, 18BETA, 20ALPHA)-

Waste Code: U201  
Waste Description: 1,3-BENZENEDIOL (OR) RESORCINOL

Waste Code: U202  
Waste Description: 1,2-BENZISOTHIAZOL-3(2H)-ONE, 1,1-DIOXIDE, & SALTS (OR) SACCHARIN, & SALTS

Waste Code: U204  
Waste Description: SELENIOS ACID (OR) SELENIUM DIOXIDE

Waste Code: U205  
Waste Description: SELENIUM SULFIDE (OR) SELENIUM SULFIDE SES2 (R,T)

Handler - Owner Operator:

Owner/Operator Indicator:	Operator
Owner/Operator Name:	RALPHS GROCERY CO
Legal Status:	Private
Date Became Current:	2000-12-13 00:00:00.
Date Ended Current:	Not reported
Owner/Operator Address:	Not reported
Owner/Operator City,State,Zip:	Not reported
Owner/Operator Telephone:	Not reported
Owner/Operator Telephone Ext:	Not reported
Owner/Operator Fax:	Not reported
Owner/Operator Email:	Not reported

Owner/Operator Indicator:	Operator
Owner/Operator Name:	RALPHS GROCERY CO
Legal Status:	Private
Date Became Current:	2000-12-13 00:00:00.
Date Ended Current:	Not reported
Owner/Operator Address:	Not reported
Owner/Operator City,State,Zip:	Not reported
Owner/Operator Telephone:	Not reported
Owner/Operator Telephone Ext:	Not reported
Owner/Operator Fax:	Not reported
Owner/Operator Email:	Not reported

Owner/Operator Indicator:	Owner
Owner/Operator Name:	RALPHS GROCERY CO
Legal Status:	Private
Date Became Current:	1980-11-16 00:00:00.
Date Ended Current:	Not reported
Owner/Operator Address:	PO BOX 54143
Owner/Operator City,State,Zip:	COMPTON, CA 90220
Owner/Operator Telephone:	310-884-9000
Owner/Operator Telephone Ext:	Not reported
Owner/Operator Fax:	Not reported
Owner/Operator Email:	Not reported

Owner/Operator Indicator:	Owner
Owner/Operator Name:	RALPHS GROCERY CO
Legal Status:	Private
Date Became Current:	1980-11-16 00:00:00.



Map ID  
Direction  
Distance  
Elevation

MAP FINDINGS

Site

Database(s)

EDR ID Number  
EPA ID Number

**RALPHS NO 0631 703 (Continued)**

**1016674875**

Date Ended Current:	Not reported
Owner/Operator Address:	PO BOX 54143
Owner/Operator City,State,Zip:	COMPTON, CA 90220
Owner/Operator Telephone:	310-884-9000
Owner/Operator Telephone Ext:	Not reported
Owner/Operator Fax:	Not reported
Owner/Operator Email:	Not reported

Historic Generators:

Receive Date:	2014-03-05 00:00:00.0
Handler Name:	RALPHS NO 0631 703
Federal Waste Generator Description:	Large Quantity Generator
State District Owner:	Not reported
Large Quantity Handler of Universal Waste:	No
Recognized Trader Importer:	No
Recognized Trader Exporter:	No
Spent Lead Acid Battery Importer:	No
Spent Lead Acid Battery Exporter:	No
Current Record:	No
Non Storage Recycler Activity:	Not reported
Electronic Manifest Broker:	Not reported

Receive Date:	2014-05-20 00:00:00.0
Handler Name:	RALPHS NO 0631 703
Federal Waste Generator Description:	Large Quantity Generator
State District Owner:	Not reported
Large Quantity Handler of Universal Waste:	No
Recognized Trader Importer:	No
Recognized Trader Exporter:	No
Spent Lead Acid Battery Importer:	No
Spent Lead Acid Battery Exporter:	No
Current Record:	Yes
Non Storage Recycler Activity:	Not reported
Electronic Manifest Broker:	Not reported

List of NAICS Codes and Descriptions:

NAICS Code:	44511
NAICS Description:	SUPERMARKETS AND OTHER GROCERY (EXCEPT CONVENIENCE) STORES

FINDS:

Registry ID: 110058882856

Click Here:

Environmental Interest/Information System:

RCRAInfo is a national information system that supports the Resource Conservation and Recovery Act (RCRA) program through the tracking of events and activities related to facilities that generate, transport, and treat, store, or dispose of hazardous waste. RCRAInfo allows RCRA program staff to track the notification, permit, compliance, and corrective action activities required under RCRA.  
HAZARDOUS WASTE BIENNIAL REPORTER

[Click this hyperlink](#) while viewing on your computer to access additional FINDS: detail in the EDR Site Report.

Map ID  
 Direction  
 Distance  
 Elevation

MAP FINDINGS

Site

Database(s)

EDR ID Number  
 EPA ID Number

**RALPHS NO 0631 703 (Continued)**

**1016674875**

**ECHO:**

Envid: 1016674875  
 Registry ID: 110058882856  
 DFR URL: <http://echo.epa.gov/detailed-facility-report?fid=110058882856>  
 Name: RALPHS #0631-703  
 Address: 4250 LONG BEACH BLVD  
 City,State,Zip: LONG BEACH, CA 90807

**I46**  
**North**  
**1/8-1/4**  
**0.194 mi.**  
**1026 ft.**

**RALPHS #0631-703**  
**4250 LONG BEACH BLVD**  
**LONG BEACH, CA 90807**

**RCRA-LQG**

**1016954185**  
**CAL000320701**

**Site 2 of 3 in cluster I**

**Relative:**  
**Lower**  
**Actual:**  
**102 ft.**

**RCRA-LQG:**

Date Form Received by Agency: 2014-03-01 00:00:00.0  
 Handler Name: RALPHS #0631-703  
 Handler Address: 4250 LONG BEACH BLVD  
 Handler City,State,Zip: LONG BEACH, CA 90807  
 EPA ID: CAL000320701  
 Contact Name: MELISSA PENA  
 Contact Address: LONG BEACH BLVD  
 Contact City,State,Zip: LONG BEACH, CA 90807  
 Contact Telephone: 310-884-4016  
 Contact Fax: 310-884-4625  
 Contact Email: MELISSA.PENA@RALPHS.COM  
 Contact Title: MGR ENVIRONMENTAL AFFAIRS  
 EPA Region: 09  
 Land Type: Private  
 Federal Waste Generator Description: Large Quantity Generator  
 Non-Notifier: Not reported  
 Biennial Report Cycle: 2013  
 Accessibility: Not reported  
 Active Site Indicator: Handler Activities  
 State District Owner: Not reported  
 State District: Not reported  
 Mailing Address: LONG BEACH BLVD  
 Mailing City,State,Zip: LONG BEACH, CA 90807  
 Owner Name: RALPHS GROCERY CO  
 Owner Type: Private  
 Operator Name: RALPHS GROCERY CO  
 Operator Type: Private  
 Short-Term Generator Activity: No  
 Importer Activity: No  
 Mixed Waste Generator: No  
 Transporter Activity: No  
 Transfer Facility Activity: No  
 Recycler Activity with Storage: No  
 Small Quantity On-Site Burner Exemption: No  
 Smelting Melting and Refining Furnace Exemption: No  
 Underground Injection Control: No  
 Off-Site Waste Receipt: No  
 Universal Waste Indicator: No  
 Universal Waste Destination Facility: No  
 Federal Universal Waste: No  
 Active Site Fed-Reg Treatment Storage and Disposal Facility: Not reported  
 Active Site Converter Treatment storage and Disposal Facility: Not reported

Map ID  
 Direction  
 Distance  
 Elevation

MAP FINDINGS

Site

Database(s)

EDR ID Number  
 EPA ID Number

**RALPHS #0631-703 (Continued)**

**1016954185**

Active Site State-Reg Treatment Storage and Disposal Facility:	Not reported
Active Site State-Reg Handler:	---
Federal Facility Indicator:	Not reported
Hazardous Secondary Material Indicator:	NN
Sub-Part K Indicator:	Not reported
Commercial TSD Indicator:	No
Treatment Storage and Disposal Type:	Not reported
2018 GPRA Permit Baseline:	Not on the Baseline
2018 GPRA Renewals Baseline:	Not on the Baseline
Permit Renewals Workload Universe:	Not reported
Permit Workload Universe:	Not reported
Permit Progress Universe:	Not reported
Post-Closure Workload Universe:	Not reported
Closure Workload Universe:	Not reported
202 GPRA Corrective Action Baseline:	No
Corrective Action Workload Universe:	No
Subject to Corrective Action Universe:	No
Non-TSDs Where RCRA CA has Been Imposed Universe:	No
TSDs Potentially Subject to CA Under 3004 (u)/(v) Universe:	No
TSDs Only Subject to CA under Discretionary Auth Universe:	No
Corrective Action Priority Ranking:	No NCAPS ranking
Environmental Control Indicator:	No
Institutional Control Indicator:	No
Human Exposure Controls Indicator:	N/A
Groundwater Controls Indicator:	N/A
Operating TSDF Universe:	Not reported
Full Enforcement Universe:	Not reported
Significant Non-Complier Universe:	No
Unaddressed Significant Non-Complier Universe:	No
Addressed Significant Non-Complier Universe:	No
Significant Non-Complier With a Compliance Schedule Universe:	No
Financial Assurance Required:	Not reported
Handler Date of Last Change:	2014-11-20 17:13:31.0
Recognized Trader-Importer:	No
Recognized Trader-Exporter:	No
Importer of Spent Lead Acid Batteries:	No
Exporter of Spent Lead Acid Batteries:	No
Recycler Activity Without Storage:	Not reported
Manifest Broker:	Not reported
Sub-Part P Indicator:	Not reported

**Hazardous Waste Summary:**

Waste Code:	D001
Waste Description:	IGNITABLE WASTE
Waste Code:	D002
Waste Description:	CORROSIVE WASTE
Waste Code:	D005
Waste Description:	BARIUM
Waste Code:	D006
Waste Description:	CADMIUM
Waste Code:	D007
Waste Description:	CHROMIUM
Waste Code:	D008

Map ID  
Direction  
Distance  
Elevation

MAP FINDINGS

Site

Database(s)

EDR ID Number  
EPA ID Number

**RALPHS #0631-703 (Continued)**

**1016954185**

Waste Description:	LEAD
Waste Code:	D009
Waste Description:	MERCURY
Waste Code:	D010
Waste Description:	SELENIUM
Waste Code:	D011
Waste Description:	SILVER
Waste Code:	D016
Waste Description:	2,4-D (2,4-DICHLOROPHENOXYACETIC ACID)
Waste Code:	D018
Waste Description:	BENZENE
Waste Code:	D022
Waste Description:	CHLOROFORM
Waste Code:	D024
Waste Description:	M-CRESOL
Waste Code:	D035
Waste Description:	METHYL ETHYL KETONE
Waste Code:	P001
Waste Description:	2H-1-BENZOPYRAN-2-ONE, 4-HYDROXY-3-(3-OXO-1-PHENYLBUTYL)-, & SALTS, WHEN PRESENT AT CONCENTRATIONS GREATER THAN 0.3% (OR) WARFARIN, & SALTS, WHEN PRESENT AT CONCENTRATIONS GREATER THAN 0.3%
Waste Code:	P075
Waste Description:	NICOTINE, & SALTS (OR) PYRIDINE, 3-(1-METHYL-2-PYRROLIDINYL)-,(S)-, & SALTS
Waste Code:	U002
Waste Description:	2-PROPANONE (I) (OR) ACETONE (I)
Waste Code:	U010
Waste Description:	AZIRINO [2',3':3,4]PYRROLO[1,2-A]INDOLE-4,7-DIONE, 6-AMINO-8-[[AMINOCARBONYLOXY]METHYL]-1,1A,2,8,8A,8B-HEXAHYDRO-8A-METHOXY-5-METHYL-, [1AS-(1AALPHA, 8BETA, 8AALPHA, 8BALPHA)]- (OR) MITOMYCIN C
Waste Code:	U035
Waste Description:	BENZENEBUTANOIC ACID, 4-[BIS(2-CHLOROETHYL)AMINO]- (OR) CHLORAMBUCIL
Waste Code:	U044
Waste Description:	CHLOROFORM (OR) METHANE, TRICHLORO-
Waste Code:	U058
Waste Description:	2H-1,3,2-OXAZAPHOSPHORIN-2-AMINE, N,N-BIS(2-CHLOROETHYL)TETRAHYDRO-, 2-OXIDE (OR) CYCLOPHOSPHAMIDE
Waste Code:	U059
Waste Description:	5,12-NAPHTHACENEDIONE, 8-ACETYL-10-[(3-AMINO-2,3,6-TRIDEOXY)-ALPHA-L-LYXO-HEXOPYRANOSYL)OXY]-

Map ID  
Direction  
Distance  
Elevation

MAP FINDINGS

Site

Database(s)

EDR ID Number  
EPA ID Number

**RALPHS #0631-703 (Continued)**

**1016954185**

7,8,9,10-TETRAHYDRO-6,8,11-TRIHYDROXY-1-METHOXY-, (8S-CIS)- (OR)  
DAUNOMYCIN

Waste Code: U089  
Waste Description: DIETHYLSTILBESTEROL (OR) PHENOL, 4,4'-(1,2-DIETHYL-1,2-ETHENEDIYL)BIS,  
(E)-

Waste Code: U129  
Waste Description: CYCLOHEXANE, 1,2,3,4,5,6-HEXACHLORO-, (1ALPHA, 2ALPHA, 3BETA, 4ALPHA,  
5ALPHA, 6BETA)- (OR) LINDANE

Waste Code: U132  
Waste Description: HEXACHLOROPHENE (OR) PHENOL, 2,2'-METHYLENEBIS[3,4,6-TRICHLORO-

Waste Code: U144  
Waste Description: ACETIC ACID, LEAD(2+) SALT (OR) LEAD ACETATE

Waste Code: U150  
Waste Description: L-PHENYLALANINE, 4-[BIS(2-CHLOROETHYL)AMINO]- (OR) MELPHALAN

Waste Code: U187  
Waste Description: ACETAMIDE, N-(4-ETHOXYPHENYL)- (OR) PHENACETIN

Waste Code: U188  
Waste Description: PHENOL

Waste Code: U200  
Waste Description: RESERPINE (OR) YOHIMBAN-16-CARBOXYLIC ACID,  
11,17-DIMETHOXY-18-[(3,4,5-TRIMETHOXYBENZOYL)OXY]-, METHYL ESTER,  
(3BETA, 16BETA, 17ALPHA, 18BETA, 20ALPHA)-

Waste Code: U201  
Waste Description: 1,3-BENZENEDIOL (OR) RESORCINOL

Waste Code: U202  
Waste Description: 1,2-BENZISOTHAZOL-3(2H)-ONE, 1,1-DIOXIDE, & SALTS (OR) SACCHARIN, &  
SALTS

Waste Code: U204  
Waste Description: SELENIOUS ACID (OR) SELENIUM DIOXIDE

Waste Code: U205  
Waste Description: SELENIUM SULFIDE (OR) SELENIUM SULFIDE SES2 (R,T)

**Handler - Owner Operator:**

Owner/Operator Indicator:	Owner
Owner/Operator Name:	RALPHS GROCERY CO
Legal Status:	Private
Date Became Current:	1980-11-16 00:00:00.
Date Ended Current:	Not reported
Owner/Operator Address:	PO BOX 54143
Owner/Operator City,State,Zip:	COMPTON, CA 90220
Owner/Operator Telephone:	310-884-9000
Owner/Operator Telephone Ext:	Not reported
Owner/Operator Fax:	Not reported
Owner/Operator Email:	Not reported

Map ID  
 Direction  
 Distance  
 Elevation

MAP FINDINGS

Site

Database(s)

EDR ID Number  
 EPA ID Number

**RALPHS #0631-703 (Continued)**

**1016954185**

Owner/Operator Indicator:	Operator
Owner/Operator Name:	RALPHS GROCERY CO
Legal Status:	Private
Date Became Current:	2000-12-13 00:00:00.
Date Ended Current:	Not reported
Owner/Operator Address:	Not reported
Owner/Operator City,State,Zip:	Not reported
Owner/Operator Telephone:	Not reported
Owner/Operator Telephone Ext:	Not reported
Owner/Operator Fax:	Not reported
Owner/Operator Email:	Not reported

Historic Generators:

Receive Date:	2014-03-01 00:00:00.0
Handler Name:	RALPHS #0631-703
Federal Waste Generator Description:	Large Quantity Generator
State District Owner:	Not reported
Large Quantity Handler of Universal Waste:	No
Recognized Trader Importer:	No
Recognized Trader Exporter:	No
Spent Lead Acid Battery Importer:	No
Spent Lead Acid Battery Exporter:	No
Current Record:	Yes
Non Storage Recycler Activity:	Not reported
Electronic Manifest Broker:	Not reported

List of NAICS Codes and Descriptions:

NAICS Code:	44511
NAICS Description:	SUPERMARKETS AND OTHER GROCERY (EXCEPT CONVENIENCE) STORES

**I47**  
**North**  
**1/8-1/4**  
**0.197 mi.**  
**1040 ft.**

**SACRE BLU LLC**  
**4241-4251 LONG BEACH BLVD**  
**LONG BEACH, CA 90807**

**RCRA NonGen / NLR**

**1024767383**  
**CAC002987258**

**Site 3 of 3 in cluster I**

**Relative:**  
**Lower**  
**Actual:**  
**102 ft.**

RCRA-LQG:	
Date Form Received by Agency:	2018-10-31 00:00:00.0
Handler Name:	SACRE BLU LLC
Handler Address:	4241-4251 LONG BEACH BLVD
Handler City,State,Zip:	LONG BEACH, CA 90807
EPA ID:	CAC002987258
Contact Name:	MIKE BARDI
Contact Address:	1110 N. BRAND BLVD, SUITE 101
Contact City,State,Zip:	GLENDALE, CA 91202
Contact Telephone:	951-299-9393
Contact Fax:	Not reported
Contact Email:	FMBARDI@GMAIL.COM
Contact Title:	Not reported
EPA Region:	09
Land Type:	Not reported
Federal Waste Generator Description:	Not a generator, verified
Non-Notifier:	Not reported
Biennial Report Cycle:	Not reported
Accessibility:	Not reported
Active Site Indicator:	Handler Activities

Map ID  
 Direction  
 Distance  
 Elevation

MAP FINDINGS

Site

Database(s)

EDR ID Number  
 EPA ID Number

**SACRE BLU LLC (Continued)**

**1024767383**

State District Owner:	Not reported
State District:	Not reported
Mailing Address:	1110 N. BRAND BLVD, SUITE 101
Mailing City, State, Zip:	GLENDALE, CA 91202
Owner Name:	SACRE BLU LLC
Owner Type:	Other
Operator Name:	MIKE BARDI
Operator Type:	Other
Short-Term Generator Activity:	No
Importer Activity:	No
Mixed Waste Generator:	No
Transporter Activity:	No
Transfer Facility Activity:	No
Recycler Activity with Storage:	No
Small Quantity On-Site Burner Exemption:	No
Smelting Melting and Refining Furnace Exemption:	No
Underground Injection Control:	No
Off-Site Waste Receipt:	No
Universal Waste Indicator:	Yes
Universal Waste Destination Facility:	Yes
Federal Universal Waste:	No
Active Site Fed-Reg Treatment Storage and Disposal Facility:	Not reported
Active Site Converter Treatment storage and Disposal Facility:	Not reported
Active Site State-Reg Treatment Storage and Disposal Facility:	Not reported
Active Site State-Reg Handler:	---
Federal Facility Indicator:	Not reported
Hazardous Secondary Material Indicator:	N
Sub-Part K Indicator:	Not reported
Commercial TSD Indicator:	No
Treatment Storage and Disposal Type:	Not reported
2018 GPRC Permit Baseline:	Not on the Baseline
2018 GPRC Renewals Baseline:	Not on the Baseline
Permit Renewals Workload Universe:	Not reported
Permit Workload Universe:	Not reported
Permit Progress Universe:	Not reported
Post-Closure Workload Universe:	Not reported
Closure Workload Universe:	Not reported
202 GPRC Corrective Action Baseline:	No
Corrective Action Workload Universe:	No
Subject to Corrective Action Universe:	No
Non-TSDs Where RCRA CA has Been Imposed Universe:	No
TSDs Potentially Subject to CA Under 3004 (u)/(v) Universe:	No
TSDs Only Subject to CA under Discretionary Auth Universe:	No
Corrective Action Priority Ranking:	No NCAPS ranking
Environmental Control Indicator:	No
Institutional Control Indicator:	No
Human Exposure Controls Indicator:	N/A
Groundwater Controls Indicator:	N/A
Operating TSD Universe:	Not reported
Full Enforcement Universe:	Not reported
Significant Non-Complier Universe:	No
Unaddressed Significant Non-Complier Universe:	No
Addressed Significant Non-Complier Universe:	No
Significant Non-Complier With a Compliance Schedule Universe:	No
Financial Assurance Required:	Not reported
Handler Date of Last Change:	2018-11-20 16:30:33.0
Recognized Trader-Importer:	No

Map ID  
Direction  
Distance  
Elevation

MAP FINDINGS

Site

Database(s)

EDR ID Number  
EPA ID Number

**SACRE BLU LLC (Continued)**

**1024767383**

Recognized Trader-Exporter:	No
Importer of Spent Lead Acid Batteries:	No
Exporter of Spent Lead Acid Batteries:	No
Recycler Activity Without Storage:	No
Manifest Broker:	No
Sub-Part P Indicator:	No
Handler - Owner Operator:	
Owner/Operator Indicator:	Operator
Owner/Operator Name:	MIKE BARDI
Legal Status:	Other
Date Became Current:	Not reported
Date Ended Current:	Not reported
Owner/Operator Address:	1110 N. BRAND BLVD, SUITE 101
Owner/Operator City,State,Zip:	GLENDAL, CA 91202
Owner/Operator Telephone:	951-299-9393
Owner/Operator Telephone Ext:	Not reported
Owner/Operator Fax:	Not reported
Owner/Operator Email:	Not reported
Owner/Operator Indicator:	Owner
Owner/Operator Name:	SACRE BLU LLC
Legal Status:	Other
Date Became Current:	Not reported
Date Ended Current:	Not reported
Owner/Operator Address:	1110 N. BRAND BLVD, SUITE 101
Owner/Operator City,State,Zip:	GLENDAL, CA 91202
Owner/Operator Telephone:	951-299-9393
Owner/Operator Telephone Ext:	Not reported
Owner/Operator Fax:	Not reported
Owner/Operator Email:	Not reported
Historic Generators:	
Receive Date:	2018-10-31 00:00:00.0
Handler Name:	SACRE BLU LLC
Federal Waste Generator Description:	Not a generator, verified
State District Owner:	Not reported
Large Quantity Handler of Universal Waste:	No
Recognized Trader Importer:	No
Recognized Trader Exporter:	No
Spent Lead Acid Battery Importer:	No
Spent Lead Acid Battery Exporter:	No
Current Record:	Yes
Non Storage Recycler Activity:	Not reported
Electronic Manifest Broker:	Not reported
List of NAICS Codes and Descriptions:	
NAICS Code:	56299
NAICS Description:	ALL OTHER WASTE MANAGEMENT SERVICES



MAP FINDINGS

Map ID  
Direction  
Distance  
Elevation

Site

Database(s)

EDR ID Number  
EPA ID Number

**H48**  
**South**  
**1/8-1/4**  
**0.199 mi.**  
**1052 ft.**

**FIRE STATION 9**  
**3917 LONG BEACH BLVD**  
**LONG BEACH, CA**

**Site 4 of 10 in cluster H**

**UST**    **U003660956**  
**N/A**

**Relative:**    LONG BEACH UST:  
**Higher**

**Actual:**     DATA AS OF 02/25/2014:  
**112 ft.**

Name:	FIRE STATION 9
Address:	3917 LONG BEACH BLVD
City,State,Zip:	LONG BEACH, CA
Region:	LONG BEACH
Tanks:	0T
Tank Test:	Not reported
Leak Test:	Not reported
Tank Status:	Not reported

**H49**  
**South**  
**1/8-1/4**  
**0.203 mi.**  
**1074 ft.**

**3901 LONG BEACH BLVD**  
**LONG BEACH, CA**

**Site 5 of 10 in cluster H**

**UST**    **U003920098**  
**N/A**

**Relative:**    LONG BEACH UST:  
**Higher**

**Actual:**     DATA AS OF 02/25/2014:  
**112 ft.**

Name:	Not reported
Address:	3901 LONG BEACH BLVD
City,State,Zip:	LONG BEACH, CA
Region:	LONG BEACH
Tanks:	0F
Tank Test:	Not reported
Leak Test:	Not reported
Tank Status:	Not reported

**H50**  
**SSE**  
**1/8-1/4**  
**0.208 mi.**  
**1100 ft.**

**3900 LONG BEACH BLVD**  
**LONG BEACH, CA**

**Site 6 of 10 in cluster H**

**UST**    **U003920097**  
**N/A**

**Relative:**    LONG BEACH UST:  
**Higher**

**Actual:**     DATA AS OF 02/25/2014:  
**110 ft.**

Name:	Not reported
Address:	3900 LONG BEACH BLVD
City,State,Zip:	LONG BEACH, CA
Region:	LONG BEACH
Tanks:	0F
Tank Test:	Not reported
Leak Test:	Not reported
Tank Status:	Not reported

Map ID  
Direction  
Distance  
Elevation

MAP FINDINGS

Site

Database(s)

EDR ID Number  
EPA ID Number

**H51**  
**South**  
**1/8-1/4**  
**0.209 mi.**  
**1106 ft.**

**GASCO SERVICE STATION #210**  
**3910 LONG BEACH BLVD**  
**LONG BEACH, CA 90807**

**SWEEPS UST**    **S101618140**  
**CA FID UST**    **N/A**

**Site 7 of 10 in cluster H**

**Relative:**  
**Higher**  
**Actual:**  
**112 ft.**

**SWEEPS UST:**  
Name: GASCO SERVICE STATION #210  
Address: 3910 LONG BEACH BLVD  
City: LONG BEACH  
Status: Active  
Comp Number: 4857  
Number: 9  
Board Of Equalization: Not reported  
Referral Date: 07-01-85  
Action Date: Not reported  
Created Date: 02-29-88  
Owner Tank Id: 1  
SWRCB Tank Id: 19-060-004857-000001  
Tank Status: A  
Capacity: 20000  
Active Date: 07-01-85  
Tank Use: M.V. FUEL  
STG: P  
Content: LEADED  
Number Of Tanks: 7

Name: GASCO SERVICE STATION #210  
Address: 3910 LONG BEACH BLVD  
City: LONG BEACH  
Status: Active  
Comp Number: 4857  
Number: 9  
Board Of Equalization: Not reported  
Referral Date: 07-01-85  
Action Date: Not reported  
Created Date: 02-29-88  
Owner Tank Id: 2  
SWRCB Tank Id: 19-060-004857-000002  
Tank Status: A  
Capacity: 20000  
Active Date: 07-01-85  
Tank Use: M.V. FUEL  
STG: P  
Content: LEADED  
Number Of Tanks: Not reported

Name: GASCO SERVICE STATION #210  
Address: 3910 LONG BEACH BLVD  
City: LONG BEACH  
Status: Active  
Comp Number: 4857  
Number: 9  
Board Of Equalization: Not reported  
Referral Date: 07-01-85  
Action Date: Not reported  
Created Date: 02-29-88  
Owner Tank Id: 3  
SWRCB Tank Id: 19-060-004857-000003

Map ID  
Direction  
Distance  
Elevation

MAP FINDINGS

Site

Database(s)

EDR ID Number  
EPA ID Number

**GASCO SERVICE STATION #210 (Continued)**

**S101618140**

Tank Status: A  
Capacity: 20000  
Active Date: 07-01-85  
Tank Use: M.V. FUEL  
STG: P  
Content: LEADED  
Number Of Tanks: Not reported

Name: GASCO SERVICE STATION #210  
Address: 3910 LONG BEACH BLVD  
City: LONG BEACH  
Status: Active  
Comp Number: 4857  
Number: 9  
Board Of Equalization: Not reported  
Referral Date: 07-01-85  
Action Date: Not reported  
Created Date: 02-29-88  
Owner Tank Id: 4  
SWRCB Tank Id: 19-060-004857-000004  
Tank Status: A  
Capacity: 20000  
Active Date: 07-01-85  
Tank Use: M.V. FUEL  
STG: P  
Content: LEADED  
Number Of Tanks: Not reported

Name: GASCO SERVICE STATION #210  
Address: 3910 LONG BEACH BLVD  
City: LONG BEACH  
Status: Active  
Comp Number: 4857  
Number: 9  
Board Of Equalization: Not reported  
Referral Date: 07-01-85  
Action Date: Not reported  
Created Date: 02-29-88  
Owner Tank Id: 5  
SWRCB Tank Id: 19-060-004857-000005  
Tank Status: A  
Capacity: 20000  
Active Date: 07-01-85  
Tank Use: M.V. FUEL  
STG: P  
Content: LEADED  
Number Of Tanks: Not reported

Name: GASCO SERVICE STATION #210  
Address: 3910 LONG BEACH BLVD  
City: LONG BEACH  
Status: Active  
Comp Number: 4857  
Number: 9  
Board Of Equalization: Not reported  
Referral Date: 07-01-85  
Action Date: Not reported

Map ID  
Direction  
Distance  
Elevation

MAP FINDINGS

Site

Database(s)

EDR ID Number  
EPA ID Number

**GASCO SERVICE STATION #210 (Continued)**

**S101618140**

Created Date: 02-29-88  
Owner Tank Id: 6  
SWRCB Tank Id: 19-060-004857-000006  
Tank Status: A  
Capacity: 20000  
Active Date: 07-01-85  
Tank Use: M.V. FUEL  
STG: P  
Content: LEADED  
Number Of Tanks: Not reported

Name: GASCO SERVICE STATION #210  
Address: 3910 LONG BEACH BLVD  
City: LONG BEACH  
Status: Active  
Comp Number: 4857  
Number: 9  
Board Of Equalization: Not reported  
Referral Date: 07-01-85  
Action Date: Not reported  
Created Date: 02-29-88  
Owner Tank Id: 7  
SWRCB Tank Id: 19-060-004857-000007  
Tank Status: A  
Capacity: 10000  
Active Date: 07-01-85  
Tank Use: M.V. FUEL  
STG: P  
Content: REG UNLEADED  
Number Of Tanks: Not reported

**CA FID UST:**

Facility ID: 19014706  
Regulated By: UTNKA  
Regulated ID: 00004857  
Cortese Code: Not reported  
SIC Code: Not reported  
Facility Phone: 2135957848  
Mail To: Not reported  
Mailing Address: P O BOX  
Mailing Address 2: Not reported  
Mailing City,St,Zip: LONG BEACH 90807  
Contact: Not reported  
Contact Phone: Not reported  
DUNS Number: Not reported  
NPDES Number: Not reported  
EPA ID: Not reported  
Comments: Not reported  
Status: Active

Map ID  
Direction  
Distance  
Elevation

MAP FINDINGS

Site

Database(s)

EDR ID Number  
EPA ID Number

**H52**  
**South**  
**1/8-1/4**  
**0.209 mi.**  
**1106 ft.**

**DESERT PETROLEUM #210**  
**3910 LONG BEACH BLVD**  
**LONG BEACH, CA 90807**  
**Site 8 of 10 in cluster H**

**LUST** **S102428767**  
**Cortese** **N/A**  
**HIST CORTESE**  
**CERS**

**Relative:**  
**Higher**  
**Actual:**  
**112 ft.**

**LUST:**  
Name: DESERT PETROLEUM #210  
Address: 3910 LONG BEACH BLVD  
City,State,Zip: LONG BEACH, CA 90807  
Lead Agency: LONG BEACH, CITY OF  
Case Type: LUST Cleanup Site  
Geo Track: [http://geotracker.waterboards.ca.gov/profile\\_report.asp?global\\_id=T0603701863](http://geotracker.waterboards.ca.gov/profile_report.asp?global_id=T0603701863)  
Global Id: T0603701863  
Latitude: 33.8291379  
Longitude: -118.1893095  
Status: Completed - Case Closed  
Status Date: 03/19/1996  
Case Worker: CP  
RB Case Number: 908070143  
Local Agency: LONG BEACH, CITY OF  
File Location: Not reported  
Local Case Number: Not reported  
Potential Media Affect: Other Groundwater (uses other than drinking water)  
Potential Contaminants of Concern: Gasoline  
Site History: Not reported

**LUST:**  
Global Id: T0603701863  
Contact Type: Local Agency Caseworker  
Contact Name: CARMEN PIRO  
Organization Name: LONG BEACH, CITY OF  
Address: 2525 GRAND AVE.  
City: LONG BEACH  
Email: carmen.piro@longbeach.gov  
Phone Number: 5625704137

Global Id: T0603701863  
Contact Type: Regional Board Caseworker  
Contact Name: YUE RONG  
Organization Name: LOS ANGELES RWQCB (REGION 4)  
Address: 320 W. 4TH ST., SUITE 200  
City: Los Angeles  
Email: yrong@waterboards.ca.gov  
Phone Number: Not reported

**LUST:**  
Global Id: T0603701863  
Action Type: Other  
Date: 03/11/1988  
Action: Leak Reported

**LUST:**  
Global Id: T0603701863  
Status: Open - Case Begin Date  
Status Date: 03/11/1988

Global Id: T0603701863  
Status: Completed - Case Closed

Map ID  
Direction  
Distance  
Elevation

MAP FINDINGS

Site

Database(s)

EDR ID Number  
EPA ID Number

**DESERT PETROLEUM #210 (Continued)**

**S102428767**

Status Date: 03/19/1996

LUST REG 4:

Region: 4  
Regional Board: 04  
County: Los Angeles  
Facility Id: 908070143  
Status: Case Closed  
Substance: Gasoline  
Substance Quantity: Not reported  
Local Case No: Not reported  
Case Type: Groundwater  
Abatement Method Used at the Site: Not reported  
Global ID: T0603701863  
W Global ID: Not reported  
Staff: UNK  
Local Agency: 19060  
Cross Street: ROOSEVELT RD  
Enforcement Type: Not reported  
Date Leak Discovered: Not reported  
Date Leak First Reported: 3/11/1988  
Date Leak Record Entered: 3/25/1995  
Date Confirmation Began: Not reported  
Date Leak Stopped: Not reported  
Date Case Last Changed on Database: 3/20/1996  
Date the Case was Closed: 3/19/1996  
How Leak Discovered: Not reported  
How Leak Stopped: Not reported  
Cause of Leak: Not reported  
Leak Source: Not reported  
Operator: Not reported  
Water System: Not reported  
Well Name: Not reported  
Approx. Dist To Production Well (ft): 6954.7168738371555110403524097  
Source of Cleanup Funding: Not reported  
Preliminary Site Assessment Workplan Submitted: Not reported  
Preliminary Site Assessment Began: Not reported  
Pollution Characterization Began: Not reported  
Remediation Plan Submitted: Not reported  
Remedial Action Underway: Not reported  
Post Remedial Action Monitoring Began: Not reported  
Enforcement Action Date: Not reported  
Historical Max MTBE Date: Not reported  
Hist Max MTBE Conc in Groundwater: Not reported  
Hist Max MTBE Conc in Soil: Not reported  
Significant Interim Remedial Action Taken: Not reported  
GW Qualifier: Not reported  
Soil Qualifier: Not reported  
Organization: Not reported  
Owner Contact: Not reported  
Responsible Party: DESERT PETROLEUM  
RP Address: 2060 KNOLLS DRIVE VENTURA CA. SUITE 100  
Program: LUST  
Lat/Long: 33.8289688 / -1  
Local Agency Staff: Not reported  
Beneficial Use: Not reported

Map ID  
Direction  
Distance  
Elevation

MAP FINDINGS

Site

Database(s)

EDR ID Number  
EPA ID Number

**DESERT PETROLEUM #210 (Continued)**

**S102428767**

Priority: Not reported  
Cleanup Fund Id: Not reported  
Suspended: Not reported  
Assigned Name: Not reported  
Summary: CONFIRMATION SOIL ANALYSIS SHOWED 3400 MG/KG TPH. ADDITIONAL SAMPLING RECOMMENDED TO LONG BEACH BEFORE CASE CLOSURE.

**CORTESE:**

Name: DESERT PETROLEUM #210  
Address: 3910 LONG BEACH BLVD  
City, State, Zip: LONG BEACH, CA 90807  
Region: CORTESE  
Envirostor Id: Not reported  
Global ID: T0603701863  
Site/Facility Type: LUST CLEANUP SITE  
Cleanup Status: COMPLETED - CASE CLOSED  
Status Date: Not reported  
Site Code: Not reported  
Latitude: Not reported  
Longitude: Not reported  
Owner: Not reported  
Enf Type: Not reported  
Swat R: Not reported  
Flag: active  
Order No: Not reported  
Waste Discharge System No: Not reported  
Effective Date: Not reported  
Region 2: Not reported  
WID Id: Not reported  
Solid Waste Id No: Not reported  
Waste Management Unit Name: Not reported  
File Name: Active Open

**HIST CORTESE:**

edr\_fname: DESERT PETROLEUM #210  
edr\_fadd1: 3910 LONG BEACH  
City, State, Zip: LONG BEACH, CA 90807  
Region: CORTESE  
Facility County Code: 19  
Reg By: LTNKA  
Reg Id: 908070143

**CERS:**

Name: DESERT PETROLEUM #210  
Address: 3910 LONG BEACH BLVD  
City, State, Zip: LONG BEACH, CA 90807  
Site ID: 259492  
CERS ID: T0603701863  
CERS Description: Leaking Underground Storage Tank Cleanup Site

**Affiliation:**

Affiliation Type Desc: Local Agency Caseworker  
Entity Name: CARMEN PIRO - LONG BEACH, CITY OF  
Entity Title: Not reported  
Affiliation Address: 2525 GRAND AVE.  
Affiliation City: LONG BEACH

Map ID  
Direction  
Distance  
Elevation

MAP FINDINGS

Site

Database(s)

EDR ID Number  
EPA ID Number

**DESERT PETROLEUM #210 (Continued)**

**S102428767**

Affiliation State: CA  
Affiliation Country: Not reported  
Affiliation Zip: Not reported  
Affiliation Phone: 5625704137  
  
Affiliation Type Desc: Regional Board Caseworker  
Entity Name: YUE RONG - LOS ANGELES RWQCB (REGION 4)  
Entity Title: Not reported  
Affiliation Address: 320 W. 4TH ST., SUITE 200  
Affiliation City: Los Angeles  
Affiliation State: CA  
Affiliation Country: Not reported  
Affiliation Zip: Not reported  
Affiliation Phone: Not reported

**H53**  
**South**  
**1/8-1/4**  
**0.209 mi.**  
**1106 ft.**

**GASCO SERVICE STATION 210**  
**3910 LONG BEACH BLVD**  
**LONG BEACH, CA 90807**  
**Site 9 of 10 in cluster H**

**HIST UST** **U001566163**  
**N/A**

**Relative:**  
**Higher**  
**Actual:**  
**112 ft.**

HIST UST:  
Name: GASCO SERVICE STATION 210  
Address: 3910 LONG BEACH BLVD  
City,State,Zip: LONG BEACH, CA 90807  
File Number: 000276A9  
URL: <http://geotracker.waterboards.ca.gov/ustpdfs/pdf/000276A9.pdf>  
Region: STATE  
Facility ID: 00000004857  
Facility Type: Gas Station  
Other Type: Not reported  
Contact Name: PAUL MARTINEZ  
Telephone: 2135957848  
Owner Name: DESERT PETROLEUM,INC.  
Owner Address: POST OFFICE BOX 1601  
Owner City,St,Zip: OXNARD, CA 93032  
Total Tanks: 0007  
  
Tank Num: 001  
Container Num: 1  
Year Installed: Not reported  
Tank Capacity: 00020000  
Tank Used for: PRODUCT  
Type of Fuel: REGULAR  
Container Construction Thickness: 1/4  
Leak Detection: Stock Inventor  
  
Tank Num: 002  
Container Num: 2  
Year Installed: Not reported  
Tank Capacity: 00020000  
Tank Used for: PRODUCT  
Type of Fuel: REGULAR  
Container Construction Thickness: 1/4  
Leak Detection: Stock Inventor  
  
Tank Num: 003



Map ID  
Direction  
Distance  
Elevation

MAP FINDINGS

Site

Database(s)

EDR ID Number  
EPA ID Number

**GASCO SERVICE STATION 210 (Continued)**

**U001566163**

Container Num: 3  
Year Installed: Not reported  
Tank Capacity: 00020000  
Tank Used for: PRODUCT  
Type of Fuel: 06  
Container Construction Thickness: 1/4  
Leak Detection: Stock Inventor

Tank Num: 004  
Container Num: 4  
Year Installed: Not reported  
Tank Capacity: 00020000  
Tank Used for: PRODUCT  
Type of Fuel: 06  
Container Construction Thickness: 1/4  
Leak Detection: Stock Inventor

Tank Num: 005  
Container Num: 5  
Year Installed: Not reported  
Tank Capacity: 00020000  
Tank Used for: PRODUCT  
Type of Fuel: 06  
Container Construction Thickness: 1/4  
Leak Detection: Stock Inventor

Tank Num: 006  
Container Num: 6  
Year Installed: Not reported  
Tank Capacity: 00020000  
Tank Used for: PRODUCT  
Type of Fuel: 06  
Container Construction Thickness: 1/4  
Leak Detection: Stock Inventor

Tank Num: 007  
Container Num: 7  
Year Installed: Not reported  
Tank Capacity: 00010000  
Tank Used for: PRODUCT  
Type of Fuel: UNLEADED  
Container Construction Thickness: 1/4  
Leak Detection: Stock Inventor

[Click here for Geo Tracker PDF:](#)

**H54**  
**South**  
**1/8-1/4**  
**0.209 mi.**  
**1106 ft.**

**BLOCKBUSTER VIDEO**  
**3910 LONG BEACH BLVD**  
**LONG BEACH, CA**  
**Site 10 of 10 in cluster H**

**UST U003660955**  
**N/A**

**Relative:**  
**Higher**

LONG BEACH UST:  
DATA AS OF 02/25/2014:

**Actual:**  
**112 ft.**

Name: BLOCKBUSTER VIDEO  
Address: 3910 LONG BEACH BLVD  
City,State,Zip: LONG BEACH, CA

Map ID  
Direction  
Distance  
Elevation

MAP FINDINGS

Site

Database(s)

EDR ID Number  
EPA ID Number

**BLOCKBUSTER VIDEO (Continued)**

**U003660955**

Region: LONG BEACH  
Tanks: 0T  
Tank Test: Not reported  
Leak Test: Not reported  
Tank Status: Not reported

**J55**  
**East**  
**1/8-1/4**  
**0.233 mi.**  
**1229 ft.**

**VACANT/NEW CONSTRUCTION**  
**4141 ATLANTIC AVE**  
**LONG BEACH, CA**

**UST U003854712**  
**N/A**

**Site 1 of 2 in cluster J**

**Relative:**  
**Lower**

LONG BEACH UST:

**Actual:**  
**96 ft.**

DATA AS OF 02/25/2014:

Name: VACANT/NEW CONSTRUCTION  
Address: 4141 ATLANTIC AVE  
City,State,Zip: LONG BEACH, CA  
Region: LONG BEACH  
Tanks: 0T  
Tank Test: Not reported  
Leak Test: Not reported  
Tank Status: Not reported

**J56**  
**East**  
**1/8-1/4**  
**0.234 mi.**  
**1233 ft.**

**HOLIDAY HEALTH SPA (FORMERLY STANDARD)**  
**4101 ATLANTIC AVE**  
**LONG BEACH, CA**

**UST U003660335**  
**N/A**

**Site 2 of 2 in cluster J**

**Relative:**  
**Lower**

LONG BEACH UST:

**Actual:**  
**96 ft.**

DATA AS OF 02/25/2014:

Name: HOLIDAY HEALTH SPA (FORMERLY STANDARD)  
Address: 4101 ATLANTIC AVE  
City,State,Zip: LONG BEACH, CA  
Region: LONG BEACH  
Tanks: 0T  
Tank Test: Not reported  
Leak Test: Not reported  
Tank Status: Not reported

**K57**  
**ESE**  
**1/8-1/4**  
**0.240 mi.**  
**1266 ft.**

**UNION OIL SERVICE STATION #908**  
**4085 ATLANTIC AVE**  
**LONG BEACH, CA 90807**

**HIST UST 1000166822**  
**N/A**

**Site 1 of 5 in cluster K**

**Relative:**  
**Lower**

HIST UST:

**Actual:**  
**96 ft.**

Name: UNION OIL SERVICE STATION #908  
Address: 4085 ATLANTIC AVE  
City,State,Zip: LONG BEACH, CA 90807  
File Number: Not reported  
URL: Not reported  
Region: STATE  
Facility ID: 00000055768

Map ID  
Direction  
Distance  
Elevation

MAP FINDINGS

Site

Database(s)

EDR ID Number  
EPA ID Number

**UNION OIL SERVICE STATION #908 (Continued)**

**1000166822**

Facility Type: Gas Station  
Other Type: Not reported  
Contact Name: ERASMO LOMBARDI  
Telephone: 2134271419  
Owner Name: UNION OIL COMPANY OF CALIFORNI  
Owner Address: 3701 WILSHIRE BOULEVARD  
Owner City,St,Zip: LOS ANGELES, CA 90010  
Total Tanks: 0001  
  
Tank Num: 001  
Container Num: 1  
Year Installed: Not reported  
Tank Capacity: 00000000  
Tank Used for: WASTE  
Type of Fuel: WASTE OIL  
Container Construction Thickness: Not reported  
Leak Detection: None

**K58 TOSCO S.S. #0908**  
**ESE 4085 ATLANTIC AVE**  
**1/8-1/4 LONG BEACH, CA 90807**  
**0.240 mi.**  
**1266 ft. Site 2 of 5 in cluster K**

**LUST S100947410**  
**HIST CORTESE N/A**

**Relative:**  
**Lower**  
**Actual:**  
**96 ft.**

**LUST:**  
Name: TOSCO S.S. #0908  
Address: 4085 ATLANTIC AVE  
City,State,Zip: LONG BEACH, CA 90807  
Lead Agency: LONG BEACH, CITY OF  
Case Type: LUST Cleanup Site  
Geo Track: [http://geotracker.waterboards.ca.gov/profile\\_report.asp?global\\_id=T0603701875](http://geotracker.waterboards.ca.gov/profile_report.asp?global_id=T0603701875)  
Global Id: T0603701875  
Latitude: 33.8315227  
Longitude: -118.1851663  
Status: Completed - Case Closed  
Status Date: 10/23/2006  
Case Worker: CP  
RB Case Number: 908070270  
Local Agency: LONG BEACH, CITY OF  
File Location: Not reported  
Local Case Number: Not reported  
Potential Media Affect: Soil  
Potential Contaminants of Concern: Benzene  
Site History: Not reported

**LUST:**  
Global Id: T0603701875  
Contact Type: Local Agency Caseworker  
Contact Name: CARMEN PIRO  
Organization Name: LONG BEACH, CITY OF  
Address: 2525 GRAND AVE.  
City: LONG BEACH  
Email: carmen.piro@longbeach.gov  
Phone Number: 5625704137  
  
Global Id: T0603701875  
Contact Type: Regional Board Caseworker  
Contact Name: YUE RONG

Map ID  
Direction  
Distance  
Elevation

MAP FINDINGS

Site

Database(s)

EDR ID Number  
EPA ID Number

**TOSCO S.S. #0908 (Continued)**

**S100947410**

Organization Name: LOS ANGELES RWQCB (REGION 4)  
Address: 320 W. 4TH ST., SUITE 200  
City: Los Angeles  
Email: yrong@waterboards.ca.gov  
Phone Number: Not reported

LUST:

Global Id: T0603701875  
Action Type: Other  
Date: 09/26/1997  
Action: Leak Discovery

Global Id: T0603701875  
Action Type: Other  
Date: 09/26/1997  
Action: Leak Reported

LUST:

Global Id: T0603701875  
Status: Open - Case Begin Date  
Status Date: 09/26/1997

Global Id: T0603701875  
Status: Open - Site Assessment  
Status Date: 09/26/1997

Global Id: T0603701875  
Status: Completed - Case Closed  
Status Date: 10/23/2006

HIST CORTESE:

edr\_fname: TOSCO S.S. #0908  
edr\_fadd1: 4085 ATLANTIC  
City,State,Zip: LONG BEACH, CA 90807  
Region: CORTESE  
Facility County Code: 19  
Reg By: LTNKA  
Reg Id: 908070270

**K59** **TOSCO S.S. #0908**  
**ESE** **4085 ATLANTIC AVE**  
**1/8-1/4** **LONG BEACH, CA 90807**  
**0.240 mi.**  
**1266 ft.** **Site 3 of 5 in cluster K**

**LUST** **S103282030**  
**Cortese** **N/A**  
**CERS**

**Relative:** LUST REG 4:  
**Lower** Region: 4  
Regional Board: 04  
**Actual:** County: Los Angeles  
**96 ft.** Facility Id: 908070270  
Status: Leak being confirmed  
Substance: Benzene  
Substance Quantity: Not reported  
Local Case No: Not reported  
Case Type: Soil

Map ID  
Direction  
Distance  
Elevation

MAP FINDINGS

Site

Database(s)

EDR ID Number  
EPA ID Number

**TOSCO S.S. #0908 (Continued)**

**S103282030**

Abatement Method Used at the Site: Not reported  
Global ID: T0603701875  
W Global ID: Not reported  
Staff: UNK  
Local Agency: 19060  
Cross Street: CARSON ST  
Enforcement Type: Not reported  
Date Leak Discovered: 9/26/1997  
Date Leak First Reported: 9/26/1997  
Date Leak Record Entered: 3/9/1998  
Date Confirmation Began: 9/26/1997  
Date Leak Stopped: Not reported  
Date Case Last Changed on Database: 1/30/1998  
Date the Case was Closed: Not reported  
How Leak Discovered: Subsurface Monitoring  
How Leak Stopped: Not reported  
Cause of Leak: Not reported  
Leak Source: Not reported  
Operator: Not reported  
Water System: Not reported  
Well Name: Not reported  
Approx. Dist To Production Well (ft): 5639.6390950050052671744169039  
Source of Cleanup Funding: Not reported  
Preliminary Site Assessment Workplan Submitted: Not reported  
Preliminary Site Assessment Began: Not reported  
Pollution Characterization Began: Not reported  
Remediation Plan Submitted: Not reported  
Remedial Action Underway: Not reported  
Post Remedial Action Monitoring Began: Not reported  
Enforcement Action Date: Not reported  
Historical Max MTBE Date: Not reported  
Hist Max MTBE Conc in Groundwater: Not reported  
Hist Max MTBE Conc in Soil: Not reported  
Significant Interim Remedial Action Taken: Not reported  
GW Qualifier: Not reported  
Soil Qualifier: Not reported  
Organization: Not reported  
Owner Contact: Not reported  
Responsible Party: TOSCO MARKETING CO  
RP Address: P.O. BOX 25376, SANTA ANA, CA 92799  
Program: LUST  
Lat/Long: 33.8315227 / -1  
Local Agency Staff: Not reported  
Beneficial Use: Not reported  
Priority: Not reported  
Cleanup Fund Id: Not reported  
Suspended: Not reported  
Assigned Name: Not reported  
Summary: Not reported

**CORTESE:**

Name: TOSCO S.S. #0908  
Address: 4085 ATLANTIC AVE  
City,State,Zip: LONG BEACH, CA 90807  
Region: CORTESE  
Envirostor Id: Not reported  
Global ID: T0603701875

Map ID  
Direction  
Distance  
Elevation

MAP FINDINGS

Site

Database(s)

EDR ID Number  
EPA ID Number

**TOSCO S.S. #0908 (Continued)**

**S103282030**

Site/Facility Type: LUST CLEANUP SITE  
Cleanup Status: COMPLETED - CASE CLOSED  
Status Date: Not reported  
Site Code: Not reported  
Latitude: Not reported  
Longitude: Not reported  
Owner: Not reported  
Enf Type: Not reported  
Swat R: Not reported  
Flag: active  
Order No: Not reported  
Waste Discharge System No: Not reported  
Effective Date: Not reported  
Region 2: Not reported  
WID Id: Not reported  
Solid Waste Id No: Not reported  
Waste Management Uit Name: Not reported  
File Name: Active Open

**CERS:**

Name: TOSCO S.S. #0908  
Address: 4085 ATLANTIC AVE  
City,State,Zip: LONG BEACH, CA 90807  
Site ID: 216141  
CERS ID: T0603701875  
CERS Description: Leaking Underground Storage Tank Cleanup Site

**Affiliation:**

Affiliation Type Desc: Local Agency Caseworker  
Entity Name: CARMEN PIRO - LONG BEACH, CITY OF  
Entity Title: Not reported  
Affiliation Address: 2525 GRAND AVE.  
Affiliation City: LONG BEACH  
Affiliation State: CA  
Affiliation Country: Not reported  
Affiliation Zip: Not reported  
Affiliation Phone: 5625704137

Affiliation Type Desc: Regional Board Caseworker  
Entity Name: YUE RONG - LOS ANGELES RWQCB (REGION 4)  
Entity Title: Not reported  
Affiliation Address: 320 W. 4TH ST., SUITE 200  
Affiliation City: Los Angeles  
Affiliation State: CA  
Affiliation Country: Not reported  
Affiliation Zip: Not reported  
Affiliation Phone: Not reported

Map ID  
Direction  
Distance  
Elevation

MAP FINDINGS

Site

Database(s)

EDR ID Number  
EPA ID Number

**K60**  
**ESE**  
**1/8-1/4**  
**0.240 mi.**  
**1266 ft.**

**VACANT/DEMO (FORMERLY UNOCAL #5606)**  
**4085 ATLANTIC AVE**  
**LONG BEACH, CA**

**UST** **U003854711**  
**N/A**

**Relative:**  
**Lower**

LONG BEACH UST:

**Actual:**  
**96 ft.**

DATA AS OF 02/25/2014:

Name: VACANT/DEMO (FORMERLY UNOCAL #5606)  
Address: 4085 ATLANTIC AVE  
City,State,Zip: LONG BEACH, CA  
Region: LONG BEACH  
Tanks: 0T  
Tank Test: Not reported  
Leak Test: Not reported  
Tank Status: Not reported

**K61**  
**ESE**  
**1/8-1/4**  
**0.240 mi.**  
**1266 ft.**

**SERVICE STATION 0908**  
**4085 ATLANTIC AVE**  
**LONG BEACH, CA 90807**

**HIST UST** **U001566180**  
**N/A**

**Relative:**  
**Lower**

HIST UST:

**Actual:**  
**96 ft.**

Site 5 of 5 in cluster K

Name: UNION OIL SERVICE STATION 908  
Address: 4085 ATLANTIC AVENUE  
City,State,Zip: LONG BEACH, CA 90807  
File Number: 0002828B  
URL: <http://geotracker.waterboards.ca.gov/ustpdfs/pdf/0002828B.pdf>  
Region: STATE  
Facility ID: 00000003919  
Facility Type: Gas Station  
Other Type: Not reported  
Contact Name: ERASMO LOMBARDI  
Telephone: 2134271417  
Owner Name: UNION OIL COMPANY OF CALIFORNI  
Owner Address: 3701 WILSHIRE BOULEVARD-SUITE  
Owner City,St,Zip: LOS ANGELES, CA 90010  
Total Tanks: 0003

Tank Num: 001  
Container Num: 09084  
Year Installed: 1969  
Tank Capacity: 00000550  
Tank Used for: WASTE  
Type of Fuel: WASTE OIL  
Container Construction Thickness: Not reported  
Leak Detection: Stock Inventor, Pressure Test, 10

Tank Num: 001  
Container Num: 09084  
Year Installed: 1969  
Tank Capacity: 00000550  
Tank Used for: WASTE  
Type of Fuel: WASTE OIL  
Container Construction Thickness: Not reported  
Leak Detection: Stock Inventor, Pressure Test, 10

Tank Num: 002

Map ID  
Direction  
Distance  
Elevation

MAP FINDINGS

Site

Database(s)

EDR ID Number  
EPA ID Number

**SERVICE STATION 0908 (Continued)**

**U001566180**

Container Num: 09082  
Year Installed: 1969  
Tank Capacity: 00009940  
Tank Used for: PRODUCT  
Type of Fuel: PREMIUM  
Container Construction Thickness: Not reported  
Leak Detection: Stock Inventor, Pressure Test, 10

Tank Num: 002  
Container Num: 09082  
Year Installed: 1969  
Tank Capacity: 00009940  
Tank Used for: PRODUCT  
Type of Fuel: PREMIUM  
Container Construction Thickness: Not reported  
Leak Detection: Stock Inventor, Pressure Test, 10

Tank Num: 003  
Container Num: 09081  
Year Installed: 1969  
Tank Capacity: 00009940  
Tank Used for: PRODUCT  
Type of Fuel: UNLEADED  
Container Construction Thickness: Not reported  
Leak Detection: Stock Inventor, Pressure Test, 10

Tank Num: 003  
Container Num: 09081  
Year Installed: 1969  
Tank Capacity: 00009940  
Tank Used for: PRODUCT  
Type of Fuel: UNLEADED  
Container Construction Thickness: Not reported  
Leak Detection: Stock Inventor, Pressure Test, 10

[Click here for Geo Tracker PDF:](#)

**62**  
**South**  
**1/8-1/4**  
**0.241 mi.**  
**1273 ft.**

**3860 LONG BEACH BLVD**  
**LONG BEACH, CA**

**UST U003920096**  
**N/A**

**Relative:**  
**Higher**  
**Actual:**  
**112 ft.**

LONG BEACH UST:  
DATA AS OF 02/25/2014:  
Name: Not reported  
Address: 3860 LONG BEACH BLVD  
City,State,Zip: LONG BEACH, CA  
Region: LONG BEACH  
Tanks: 0F  
Tank Test: Not reported  
Leak Test: Not reported  
Tank Status: Not reported



Map ID  
 Direction  
 Distance  
 Elevation

MAP FINDINGS

Site

Database(s)

EDR ID Number  
 EPA ID Number

63  
 West  
 1/8-1/4  
 0.248 mi.  
 1307 ft.

**DENNIS BARTLETT**  
**110 W SAN ANTONIO DR**  
**LONG BEACH, CA 90807**

RCRA NonGen / NLR 1025841467  
 CAC003021072

Relative:  
 Higher  
 Actual:  
 114 ft.

RCRA-LQG:  
 Date Form Received by Agency: 2019-06-24 00:00:00.0  
 Handler Name: DENNIS BARTLETT  
 Handler Address: 110 W SAN ANTONIO DR  
 Handler City,State,Zip: LONG BEACH, CA 90807  
 EPA ID: CAC003021072  
 Contact Name: DENNIS BARTLETT  
 Contact Address: 110 W SAN ANTONIO DR  
 Contact City,State,Zip: LONG BEACH, CA 90807  
 Contact Telephone: 562-843-4555  
 Contact Fax: Not reported  
 Contact Email: ANAB@PWSEI.COM  
 Contact Title: Not reported  
 EPA Region: 09  
 Land Type: Not reported  
 Federal Waste Generator Description: Not a generator, verified  
 Non-Notifier: Not reported  
 Biennial Report Cycle: Not reported  
 Accessibility: Not reported  
 Active Site Indicator: Handler Activities  
 State District Owner: Not reported  
 State District: Not reported  
 Mailing Address: 110 W SAN ANTONIO DR  
 Mailing City,State,Zip: LONG BEACH, CA 90807  
 Owner Name: DENNIS BARTLETT  
 Owner Type: Other  
 Operator Name: DENNIS BARTLETT  
 Operator Type: Other  
 Short-Term Generator Activity: No  
 Importer Activity: No  
 Mixed Waste Generator: No  
 Transporter Activity: No  
 Transfer Facility Activity: No  
 Recycler Activity with Storage: No  
 Small Quantity On-Site Burner Exemption: No  
 Smelting Melting and Refining Furnace Exemption: No  
 Underground Injection Control: No  
 Off-Site Waste Receipt: No  
 Universal Waste Indicator: Yes  
 Universal Waste Destination Facility: Yes  
 Federal Universal Waste: No  
 Active Site Fed-Reg Treatment Storage and Disposal Facility: Not reported  
 Active Site Converter Treatment storage and Disposal Facility: Not reported  
 Active Site State-Reg Treatment Storage and Disposal Facility: Not reported  
 Active Site State-Reg Handler: ---  
 Federal Facility Indicator: Not reported  
 Hazardous Secondary Material Indicator: N  
 Sub-Part K Indicator: Not reported  
 Commercial TSD Indicator: No  
 Treatment Storage and Disposal Type: Not reported  
 2018 GPRA Permit Baseline: Not on the Baseline  
 2018 GPRA Renewals Baseline: Not on the Baseline  
 Permit Renewals Workload Universe: Not reported

Map ID  
Direction  
Distance  
Elevation

MAP FINDINGS

Site

Database(s)

EDR ID Number  
EPA ID Number

**DENNIS BARTLETT (Continued)**

**1025841467**

Permit Workload Universe: Not reported  
Permit Progress Universe: Not reported  
Post-Closure Workload Universe: Not reported  
Closure Workload Universe: Not reported  
202 GPRA Corrective Action Baseline: No  
Corrective Action Workload Universe: No  
Subject to Corrective Action Universe: No  
Non-TSDFs Where RCRA CA has Been Imposed Universe: No  
TSDFs Potentially Subject to CA Under 3004 (u)/(v) Universe: No  
TSDFs Only Subject to CA under Discretionary Auth Universe: No  
Corrective Action Priority Ranking: No NCAPS ranking  
Environmental Control Indicator: No  
Institutional Control Indicator: No  
Human Exposure Controls Indicator: N/A  
Groundwater Controls Indicator: N/A  
Operating TSDF Universe: Not reported  
Full Enforcement Universe: Not reported  
Significant Non-Complier Universe: No  
Unaddressed Significant Non-Complier Universe: No  
Addressed Significant Non-Complier Universe: No  
Significant Non-Complier With a Compliance Schedule Universe: No  
Financial Assurance Required: Not reported  
Handler Date of Last Change: 2019-07-29 17:11:44.0  
Recognized Trader-Importer: No  
Recognized Trader-Exporter: No  
Importer of Spent Lead Acid Batteries: No  
Exporter of Spent Lead Acid Batteries: No  
Recycler Activity Without Storage: No  
Manifest Broker: No  
Sub-Part P Indicator: No

Handler - Owner Operator:

Owner/Operator Indicator: Owner  
Owner/Operator Name: DENNIS BARTLETT  
Legal Status: Other  
Date Became Current: Not reported  
Date Ended Current: Not reported  
Owner/Operator Address: 110 W SAN ANTONIO DR  
Owner/Operator City,State,Zip: LONG BEACH, CA 90807  
Owner/Operator Telephone: 562-843-4555  
Owner/Operator Telephone Ext: Not reported  
Owner/Operator Fax: Not reported  
Owner/Operator Email: Not reported

Owner/Operator Indicator: Operator  
Owner/Operator Name: DENNIS BARTLETT  
Legal Status: Other  
Date Became Current: Not reported  
Date Ended Current: Not reported  
Owner/Operator Address: 110 W SAN ANTONIO DR  
Owner/Operator City,State,Zip: LONG BEACH, CA 90807  
Owner/Operator Telephone: 562-843-4555  
Owner/Operator Telephone Ext: Not reported  
Owner/Operator Fax: Not reported  
Owner/Operator Email: Not reported

Historic Generators:

Map ID  
 Direction  
 Distance  
 Elevation

MAP FINDINGS

Site

Database(s)

EDR ID Number  
 EPA ID Number

**DENNIS BARTLETT (Continued)**

**1025841467**

Receive Date: 2019-06-24 00:00:00.0  
 Handler Name: DENNIS BARTLETT  
 Federal Waste Generator Description: Not a generator, verified  
 State District Owner: Not reported  
 Large Quantity Handler of Universal Waste: No  
 Recognized Trader Importer: No  
 Recognized Trader Exporter: No  
 Spent Lead Acid Battery Importer: No  
 Spent Lead Acid Battery Exporter: No  
 Current Record: Yes  
 Non Storage Recycler Activity: Not reported  
 Electronic Manifest Broker: Not reported

List of NAICS Codes and Descriptions:

NAICS Code: 56299  
 NAICS Description: ALL OTHER WASTE MANAGEMENT SERVICES

**L64  
 NE  
 1/4-1/2  
 0.337 mi.  
 1779 ft.**

**ARCO #0002  
 4385 ATLANTIC AVE  
 LONG BEACH, CA 90807  
 Site 1 of 2 in cluster L**

**LUST S103659629  
 HIST CORTESE N/A**

**Relative:  
 Lower  
 Actual:  
 93 ft.**

LUST:  
 Name: ARCO #0002  
 Address: 4385 ATLANTIC AVE  
 City,State,Zip: LONG BEACH, CA 90807  
 Lead Agency: LOS ANGELES RWQCB (REGION 4)  
 Case Type: LUST Cleanup Site  
 Geo Track: [http://geotracker.waterboards.ca.gov/profile\\_report.asp?global\\_id=T0603701862](http://geotracker.waterboards.ca.gov/profile_report.asp?global_id=T0603701862)  
 Global Id: T0603701862  
 Latitude: 33.8362539  
 Longitude: -118.185438  
 Status: Completed - Case Closed  
 Status Date: 09/27/1996  
 Case Worker: YR  
 RB Case Number: 908070125  
 Local Agency: LONG BEACH, CITY OF  
 File Location: Not reported  
 Local Case Number: Not reported  
 Potential Media Affect: Aquifer used for drinking water supply  
 Potential Contaminants of Concern: Gasoline  
 Site History: Not reported

LUST:  
 Global Id: T0603701862  
 Contact Type: Local Agency Caseworker  
 Contact Name: CARMEN PIRO  
 Organization Name: LONG BEACH, CITY OF  
 Address: 2525 GRAND AVE.  
 City: LONG BEACH  
 Email: carmen.piro@longbeach.gov  
 Phone Number: 5625704137  
  
 Global Id: T0603701862  
 Contact Type: Regional Board Caseworker  
 Contact Name: YUE RONG

Map ID  
Direction  
Distance  
Elevation

MAP FINDINGS

Site

Database(s)

EDR ID Number  
EPA ID Number

**ARCO #0002 (Continued)**

**S103659629**

Organization Name: LOS ANGELES RWQCB (REGION 4)  
Address: 320 W. 4TH ST., SUITE 200  
City: Los Angeles  
Email: yrong@waterboards.ca.gov  
Phone Number: Not reported

**LUST:**

Global Id: T0603701862  
Action Type: Other  
Date: 01/21/1987  
Action: Leak Reported

**LUST:**

Global Id: T0603701862  
Status: Open - Case Begin Date  
Status Date: 01/21/1987

Global Id: T0603701862  
Status: Open - Site Assessment  
Status Date: 01/14/1992

Global Id: T0603701862  
Status: Open - Remediation  
Status Date: 07/15/1992

Global Id: T0603701862  
Status: Open - Remediation  
Status Date: 08/01/1995

Global Id: T0603701862  
Status: Completed - Case Closed  
Status Date: 09/27/1996

**HIST CORTESE:**

edr\_fname: ARCO #0002  
edr\_fadd1: 4385 ATLANTIC  
City,State,Zip: LONG BEACH, CA 90807  
Region: CORTESE  
Facility County Code: 19  
Reg By: LTNKA  
Reg Id: 908070125

**L65**  
**NE**  
**1/4-1/2**  
**0.337 mi.**  
**1779 ft.**  
**ARCO #0002**  
**4385 ATLANTIC AVE**  
**LONG BEACH, CA 90807**  
**Site 2 of 2 in cluster L**

**LUST** **S101296676**  
**Cortese** **N/A**  
**CERS**

**Relative:** LUST REG 4:  
**Lower** Region: 4  
Regional Board: 04  
**Actual:** County: Los Angeles  
**93 ft.** Facility Id: 908070125  
Status: Case Closed  
Substance: Gasoline

Map ID  
Direction  
Distance  
Elevation

MAP FINDINGS

Site

Database(s)

EDR ID Number  
EPA ID Number

ARCO #0002 (Continued)

S101296676

Substance Quantity: Not reported  
Local Case No: Not reported  
Case Type: Groundwater  
Abatement Method Used at the Site: VE  
Global ID: T0603701862  
W Global ID: Not reported  
Staff: UNK  
Local Agency: 19060  
Cross Street: SAN ANTONIO  
Enforcement Type: Not reported  
Date Leak Discovered: Not reported  
Date Leak First Reported: 1/21/1987  
Date Leak Record Entered: 12/23/1988  
Date Confirmation Began: Not reported  
Date Leak Stopped: Not reported  
Date Case Last Changed on Database: 10/8/1996  
Date the Case was Closed: 9/27/1996  
How Leak Discovered: Not reported  
How Leak Stopped: Not reported  
Cause of Leak: Not reported  
Leak Source: Not reported  
Operator: Not reported  
Water System: Not reported  
Well Name: Not reported  
Approx. Dist To Production Well (ft): 5276.1746796524402148331774766  
Source of Cleanup Funding: Not reported  
Preliminary Site Assessment Workplan Submitted: Not reported  
Preliminary Site Assessment Began: Not reported  
Pollution Characterization Began: 1/14/1992  
Remediation Plan Submitted: 7/15/1992  
Remedial Action Underway: 8/1/1995  
Post Remedial Action Monitoring Began: Not reported  
Enforcement Action Date: Not reported  
Historical Max MTBE Date: Not reported  
Hist Max MTBE Conc in Groundwater: Not reported  
Hist Max MTBE Conc in Soil: Not reported  
Significant Interim Remedial Action Taken: Yes  
GW Qualifier: Not reported  
Soil Qualifier: Not reported  
Organization: Not reported  
Owner Contact: Not reported  
Responsible Party: ARCO PRODUCTS CO  
RP Address: P.O. BOX 5077, BUENA PARK, CA 90622-5077  
Program: LUST  
Lat/Long: 33.8364296 / -1  
Local Agency Staff: Not reported  
Beneficial Use: Not reported  
Priority: Not reported  
Cleanup Fund Id: Not reported  
Suspended: Not reported  
Assigned Name: Not reported  
Summary: ORIGINAL DELETED FROM DBASE DURING MELTDOWN QUARTER REPORT-4/28/91 1ST

CORTESE:

Name: ARCO #0002  
Address: 4385 ATLANTIC AVE

Map ID  
Direction  
Distance  
Elevation

MAP FINDINGS

Site

Database(s)

EDR ID Number  
EPA ID Number

**ARCO #0002 (Continued)**

**S101296676**

City,State,Zip: LONG BEACH, CA 90807  
Region: CORTESE  
Envirostor Id: Not reported  
Global ID: T0603701862  
Site/Facility Type: LUST CLEANUP SITE  
Cleanup Status: COMPLETED - CASE CLOSED  
Status Date: Not reported  
Site Code: Not reported  
Latitude: Not reported  
Longitude: Not reported  
Owner: Not reported  
Enf Type: Not reported  
Swat R: Not reported  
Flag: active  
Order No: Not reported  
Waste Discharge System No: Not reported  
Effective Date: Not reported  
Region 2: Not reported  
WID Id: Not reported  
Solid Waste Id No: Not reported  
Waste Management Uit Name: Not reported  
File Name: Active Open

**CERS:**

Name: ARCO #0002  
Address: 4385 ATLANTIC AVE  
City,State,Zip: LONG BEACH, CA 90807  
Site ID: 203461  
CERS ID: T0603701862  
CERS Description: Leaking Underground Storage Tank Cleanup Site

**Affiliation:**

Affiliation Type Desc: Local Agency Caseworker  
Entity Name: CARMEN PIRO - LONG BEACH, CITY OF  
Entity Title: Not reported  
Affiliation Address: 2525 GRAND AVE.  
Affiliation City: LONG BEACH  
Affiliation State: CA  
Affiliation Country: Not reported  
Affiliation Zip: Not reported  
Affiliation Phone: 5625704137

Affiliation Type Desc: Regional Board Caseworker  
Entity Name: YUE RONG - LOS ANGELES RWQCB (REGION 4)  
Entity Title: Not reported  
Affiliation Address: 320 W. 4TH ST., SUITE 200  
Affiliation City: Los Angeles  
Affiliation State: CA  
Affiliation Country: Not reported  
Affiliation Zip: Not reported  
Affiliation Phone: Not reported

Map ID  
 Direction  
 Distance  
 Elevation

MAP FINDINGS

Site

Database(s)

EDR ID Number  
 EPA ID Number

66  
 SSW  
 1/4-1/2  
 0.371 mi.  
 1961 ft.

**OIL OPERATORS, INC. NORTH PROPERTY**  
**N OF 405 & E OF 710/W OF LOS CERATES PRK**  
**LONG BEACH, CA 90807**

**SEMS-ARCHIVE 1003877938**  
**CAD983566399**

**Relative:**  
**Higher**  
**Actual:**  
**115 ft.**

SEMS Archive:  
 Site ID: 0900005  
 EPA ID: CAD983566399  
 Name: OIL OPERATORS, INC. NORTH PROPERTY  
 Address: N OF 405 & E OF 710/W OF LOS CERATES PRK  
 Address 2: Not reported  
 City,State,Zip: LONG BEACH, CA 90807  
 Cong District: 32  
 FIPS Code: 06037  
 FF: N  
 NPL: Not on the NPL  
 Non NPL Status: NFRAP-Site does not qualify for the NPL based on existing information

SEMS Archive Detail:

Region: 09  
 Site ID: 0900005  
 EPA ID: CAD983566399  
 Site Name: OIL OPERATORS, INC. NORTH PROPERTY  
 NPL: N  
 FF: N  
 OU: 00  
 Action Code: VS  
 Action Name: ARCH SITE  
 SEQ: 1  
 Start Date: Not reported  
 Finish Date: 1997-02-28 05:00:00  
 Qual: Not reported  
 Current Action Lead: EPA Perf In-Hse

Region: 09  
 Site ID: 0900005  
 EPA ID: CAD983566399  
 Site Name: OIL OPERATORS, INC. NORTH PROPERTY  
 NPL: N  
 FF: N  
 OU: 00  
 Action Code: PA  
 Action Name: PA  
 SEQ: 1  
 Start Date: Not reported  
 Finish Date: 1990-09-11 04:00:00  
 Qual: H  
 Current Action Lead: EPA Perf

Region: 09  
 Site ID: 0900005  
 EPA ID: CAD983566399  
 Site Name: OIL OPERATORS, INC. NORTH PROPERTY  
 NPL: N  
 FF: N  
 OU: 00  
 Action Code: DS  
 Action Name: DISCVRY  
 SEQ: 1

Map ID  
Direction  
Distance  
Elevation

MAP FINDINGS

Site

Database(s)

EDR ID Number  
EPA ID Number

**OIL OPERATORS, INC. NORTH PROPERTY (Continued)**

**1003877938**

Start Date: 1990-04-17 04:00:00  
Finish Date: 1990-04-17 04:00:00  
Qual: Not reported  
Current Action Lead: EPA Perf

Region: 09  
Site ID: 0900005  
EPA ID: CAD983566399  
Site Name: OIL OPERATORS, INC. NORTH PROPERTY  
NPL: N  
FF: N  
OU: 00  
Action Code: PA  
Action Name: PA  
SEQ: 2  
Start Date: Not reported  
Finish Date: 1997-02-18 05:00:00  
Qual: N  
Current Action Lead: St Perf

**M67**      **DOD-LBNSY BLDG. 129 (OWS 129)**  
**SE**  
**1/4-1/2**      **LONG BEACH, CA 90802**  
**0.470 mi.**  
**2481 ft.**      **Site 1 of 11 in cluster M**

**CPS-SLIC**      **S106485510**  
**N/A**

**Relative:**      CPS-SLIC:  
**Lower**      Name: DOD-LBNSY BLDG. 129 (OWS 129)  
Address: Not reported  
**Actual:**      City,State,Zip: LONG BEACH, CA 90802  
**91 ft.**      Region: STATE  
                  **Facility Status:**      **Completed - Case Closed**  
Status Date: 07/14/2001  
Global Id: SLT43174172  
Lead Agency: LOS ANGELES RWQCB (REGION 4)  
Lead Agency Case Number: Not reported  
Latitude: 33.827643  
Longitude: -118.183516  
Case Type: Cleanup Program Site  
Case Worker: AMT  
Local Agency: Not reported  
RB Case Number: 0283B  
File Location: Not reported  
Potential Media Affected: Not reported  
Potential Contaminants of Concern: Not reported  
Site History: Not reported

[Click here to access the California GeoTracker records for this facility:](#)



MAP FINDINGS

Map ID  
Direction  
Distance  
Elevation

Site

Database(s)

EDR ID Number  
EPA ID Number

**M68**      **TRW PUMP FACILITY**  
**SE**  
**1/4-1/2**    **LONG BEACH, CA 90802**  
**0.470 mi.**  
**2481 ft.**    **Site 2 of 11 in cluster M**

**CPS-SLIC**    **S103546746**  
**N/A**

**Relative:**      SLIC REG 4:  
**Lower**            Region:            4  
                         Facility Status:    No further action required  
**Actual:**            SLIC:              0064  
**91 ft.**                Substance:        Not reported  
                         Staff:              Not reported

CPS-SLIC:  
Name:                      TRW PUMP FACILITY  
Address:                   Not reported  
City,State,Zip:            LONG BEACH, CA 90802  
Region:                    STATE  
**Facility Status:**        **Completed - Case Closed**  
Status Date:              06/16/1965  
Global Id:                 SLT4303634  
Lead Agency:              LOS ANGELES RWQCB (REGION 4)  
Lead Agency Case Number: Not reported  
Latitude:                  33.827643  
Longitude:                 -118.183516  
Case Type:                Cleanup Program Site  
Case Worker:              Not reported  
Local Agency:             Not reported  
RB Case Number:         64  
File Location:             Not reported  
Potential Media Affected: Not reported  
Potential Contaminants of Concern: Not reported  
Site History:              Not reported

[Click here to access the California GeoTracker records for this facility:](#)

**M69**      **DOD - LBNS BLDG. 401**  
**SE**  
**1/4-1/2**    **LONG BEACH, CA 90802**  
**0.470 mi.**  
**2481 ft.**    **Site 3 of 11 in cluster M**

**CPS-SLIC**    **S105119549**  
**N/A**

**Relative:**      SLIC REG 4:  
**Lower**            Region:            4  
                         Facility Status:    No further action required  
**Actual:**            SLIC:              0283A01  
**91 ft.**                Substance:        Not reported  
                         Staff:              AT

Region:                 4  
Facility Status:        No further action required  
SLIC:                    0283A02  
Substance:             Not reported  
Staff:                    AT

Region:                 4  
Facility Status:        No further action required  
SLIC:                    0283B21  
Substance:             Not reported

Map ID  
Direction  
Distance  
Elevation

MAP FINDINGS

Site

Database(s)

EDR ID Number  
EPA ID Number

**DOD - LBNS BLDG. 401 (Continued)**

**S105119549**

Staff: AT  
  
Region: 4  
Facility Status: No further action required  
SLIC: 0283B22  
Substance: Not reported  
Staff: AT

**CPS-SLIC:**

Name: DOD - LBNS BLDG. 816  
Address: Not reported  
City,State,Zip: LONG BEACH, CA 90802  
Region: STATE  
**Facility Status: Completed - Case Closed**  
Status Date: 09/22/2001  
Global Id: SLT43157155  
Lead Agency: LOS ANGELES RWQCB (REGION 4)  
Lead Agency Case Number: Not reported  
Latitude: 33.827643  
Longitude: -118.183516  
Case Type: Cleanup Program Site  
Case Worker: AMT  
Local Agency: Not reported  
RB Case Number: 0283B  
File Location: Not reported  
Potential Media Affected: Not reported  
Potential Contaminants of Concern: Not reported  
Site History: Not reported

[Click here to access the California GeoTracker records for this facility:](#)

**M70**  
**SE**  
**1/4-1/2**  
**0.470 mi.**  
**2481 ft.**

**DOD-LBNSY BLDG. 128 - CLARIFIER B128**

**CPS-SLIC S106568529**  
**N/A**

**LONG BEACH, CA 90802**

**Site 4 of 11 in cluster M**

**Relative:**  
**Lower**  
**Actual:**  
**91 ft.**

**CPS-SLIC:**  
Name: DOD-LBNSY BLDG. 128 - CLARIFIER B128  
Address: Not reported  
City,State,Zip: LONG BEACH, CA 90802  
Region: STATE  
**Facility Status: Completed - Case Closed**  
Status Date: 02/08/2001  
Global Id: SLT43173171  
Lead Agency: LOS ANGELES RWQCB (REGION 4)  
Lead Agency Case Number: Not reported  
Latitude: 33.827643  
Longitude: -118.183516  
Case Type: Cleanup Program Site  
Case Worker: AMT  
Local Agency: Not reported  
RB Case Number: 0283B  
File Location: Not reported  
Potential Media Affected: Not reported  
Potential Contaminants of Concern: Not reported  
Site History: Not reported

Map ID  
Direction  
Distance  
Elevation

MAP FINDINGS

Site

Database(s)

EDR ID Number  
EPA ID Number

**DOD-LBNSY BLDG. 128 - CLARIFIER B128 (Continued)**

**S106568529**

[Click here to access the California GeoTracker records for this facility:](#)

Name: DOD-LBNSY BLDG. 128 - METAL COOLING PLATFORM AREA  
Address: Not reported  
City,State,Zip: LONG BEACH, CA 90802  
Region: STATE  
**Facility Status: Completed - Case Closed**  
Status Date: 08/03/2001  
Global Id: SLT43178176  
Lead Agency: LOS ANGELES RWQCB (REGION 4)  
Lead Agency Case Number: Not reported  
Latitude: 33.827643  
Longitude: -118.183516  
Case Type: Cleanup Program Site  
Case Worker: AMT  
Local Agency: Not reported  
RB Case Number: 0283B  
File Location: Not reported  
Potential Media Affected: Not reported  
Potential Contaminants of Concern: Not reported  
Site History: Not reported

[Click here to access the California GeoTracker records for this facility:](#)

Name: DOD-LBNSY BLDG. 128 - QUENCHING TANK (AOC PT 10)  
Address: Not reported  
City,State,Zip: LONG BEACH, CA 90802  
Region: STATE  
**Facility Status: Completed - Case Closed**  
Status Date: 06/14/2001  
Global Id: SLT43177175  
Lead Agency: LOS ANGELES RWQCB (REGION 4)  
Lead Agency Case Number: Not reported  
Latitude: 33.827643  
Longitude: -118.183516  
Case Type: Cleanup Program Site  
Case Worker: AMT  
Local Agency: Not reported  
RB Case Number: 0283B  
File Location: Not reported  
Potential Media Affected: Not reported  
Potential Contaminants of Concern: Not reported  
Site History: Not reported

[Click here to access the California GeoTracker records for this facility:](#)

**M71**  
**SE**  
**1/4-1/2**  
**0.470 mi.**  
**2481 ft.**

**DOD-LBNSY BLDG. 132 (UST B132-C)**  
**LONG BEACH, CA 90802**  
**Site 5 of 11 in cluster M**

**CPS-SLIC** **S105119554**  
**N/A**

**Relative:**  
**Lower**

CPS-SLIC:  
Name: DOD-LBNSY BLDG. 132  
Address: Not reported  
City,State,Zip: LONG BEACH, CA 90802  
Region: STATE

**Actual:**  
**91 ft.**

Map ID  
Direction  
Distance  
Elevation

MAP FINDINGS

Site

Database(s)

EDR ID Number  
EPA ID Number

**DOD-LBNSY BLDG. 132 (UST B132-C) (Continued)**

**S105119554**

**Facility Status:** **Completed - Case Closed**  
Status Date: 02/08/2001  
Global Id: SLT43172170  
Lead Agency: LOS ANGELES RWQCB (REGION 4)  
Lead Agency Case Number: Not reported  
Latitude: 33.827643  
Longitude: -118.183516  
Case Type: Cleanup Program Site  
Case Worker: AMT  
Local Agency: Not reported  
RB Case Number: 0283B  
File Location: Not reported  
Potential Media Affected: Not reported  
Potential Contaminants of Concern: Not reported  
Site History: Not reported

[Click here to access the California GeoTracker records for this facility:](#)

Name: DOD-LBNSY BLDG. 132 (UST B132-C)  
Address: Not reported  
City,State,Zip: LONG BEACH, CA 90802  
Region: STATE

**Facility Status:** **Completed - Case Closed**  
Status Date: 02/08/2001  
Global Id: SLT43168166  
Lead Agency: LOS ANGELES RWQCB (REGION 4)  
Lead Agency Case Number: Not reported  
Latitude: 33.827643  
Longitude: -118.183516  
Case Type: Cleanup Program Site  
Case Worker: AMT  
Local Agency: Not reported  
RB Case Number: 0283B  
File Location: Not reported  
Potential Media Affected: Not reported  
Potential Contaminants of Concern: Not reported  
Site History: Not reported

[Click here to access the California GeoTracker records for this facility:](#)

**M72**  
**SE**  
**1/4-1/2**  
**0.470 mi.**  
**2481 ft.**

**DOD-LBNSY CATCH BASINS 2, 4, 5, AND 6**

**CPS-SLIC** **S106568530**  
**N/A**

**LONG BEACH, CA 90802**  
**Site 6 of 11 in cluster M**

**Relative:**  
**Lower**  
**Actual:**  
**91 ft.**

**CPS-SLIC:**  
Name: DOD-LBNSY CATCH BASINS 2, 4, 5, AND 6  
Address: Not reported  
City,State,Zip: LONG BEACH, CA 90802  
Region: STATE  
**Facility Status:** **Completed - Case Closed**  
Status Date: 01/31/2001  
Global Id: SLT43175173  
Lead Agency: LOS ANGELES RWQCB (REGION 4)  
Lead Agency Case Number: Not reported  
Latitude: 33.827643  
Longitude: -118.183516

Map ID  
Direction  
Distance  
Elevation

MAP FINDINGS

Site

Database(s)

EDR ID Number  
EPA ID Number

**DOD-LBNSY CATCH BASINS 2, 4, 5, AND 6 (Continued)**

**S106568530**

Case Type: Cleanup Program Site  
Case Worker: AMT  
Local Agency: Not reported  
RB Case Number: 0283B17  
File Location: Not reported  
Potential Media Affected: Not reported  
Potential Contaminants of Concern: Not reported  
Site History: Not reported

[Click here to access the California GeoTracker records for this facility:](#)

**M73**  
**SE**  
**1/4-1/2**  
**0.470 mi.**  
**2481 ft.**

**DOD - LBNSY DRYDOCK 2 & DRYDOCK 3**

**CPS-SLIC S106568534**  
**N/A**

**LONG BEACH, CA 90802**

**Site 7 of 11 in cluster M**

**Relative:**  
**Lower**  
**Actual:**  
**91 ft.**

**CPS-SLIC:**  
Name: DOD - LBNSY DRYDOCK 2 & DRYDOCK 3  
Address: Not reported  
City,State,Zip: LONG BEACH, CA 90802  
Region: STATE  
**Facility Status: Completed - Case Closed**  
Status Date: 08/01/2001  
Global Id: SLT43180178  
Lead Agency: LOS ANGELES RWQCB (REGION 4)  
Lead Agency Case Number: Not reported  
Latitude: 33.827643  
Longitude: -118.183516  
Case Type: Cleanup Program Site  
Case Worker: AMT  
Local Agency: Not reported  
RB Case Number: 0283B  
File Location: Not reported  
Potential Media Affected: Not reported  
Potential Contaminants of Concern: Not reported  
Site History: Not reported

[Click here to access the California GeoTracker records for this facility:](#)

**M74**  
**SE**  
**1/4-1/2**  
**0.470 mi.**  
**2481 ft.**

**DOD-LBNSY BLDG. 121**

**CPS-SLIC S105119553**  
**N/A**

**LONG BEACH, CA 90802**

**Site 8 of 11 in cluster M**

**Relative:**  
**Lower**  
**Actual:**  
**91 ft.**

**SLIC REG 4:**  
Region: 4  
Facility Status: No further action required  
SLIC: 0283B01  
Substance: Not reported  
Staff: AT  
  
Region: 4  
Facility Status: No further action required  
SLIC: 0283B02

Map ID  
Direction  
Distance  
Elevation

MAP FINDINGS

Site

Database(s)

EDR ID Number  
EPA ID Number

**DOD-LBNSY BLDG. 121 (Continued)**

**S105119553**

Substance: Not reported  
Staff: AT

Region: 4  
Facility Status: No further action required  
SLIC: 0283B03  
Substance: Not reported  
Staff: AT

Region: 4  
Facility Status: No further action required  
SLIC: 0283B04  
Substance: Not reported  
Staff: AT

Region: 4  
Facility Status: No further action required  
SLIC: 0283B05  
Substance: Not reported  
Staff: AT

Region: 4  
Facility Status: No further action required  
SLIC: 0283B06  
Substance: Not reported  
Staff: AT

Region: 4  
Facility Status: No further action required  
SLIC: 0283B07  
Substance: Not reported  
Staff: AT

Region: 4  
Facility Status: No further action required  
SLIC: 0283B08  
Substance: Not reported  
Staff: AT

Region: 4  
Facility Status: No further action required  
SLIC: 0283B09  
Substance: Not reported  
Staff: AT

Region: 4  
Facility Status: No further action required  
SLIC: 0283B10  
Substance: Not reported  
Staff: AT

Region: 4  
Facility Status: No further action required  
SLIC: 0283B11  
Substance: Not reported  
Staff: AT

Map ID  
Direction  
Distance  
Elevation

MAP FINDINGS

Site

Database(s)

EDR ID Number  
EPA ID Number

**DOD-LBNSY BLDG. 121 (Continued)**

**S105119553**

Region: 4  
Facility Status: No further action required  
SLIC: 0283B12  
Substance: Not reported  
Staff: AT

Region: 4  
Facility Status: No further action required  
SLIC: 0283B13  
Substance: Not reported  
Staff: AT

Region: 4  
Facility Status: No further action required  
SLIC: 0283B14  
Substance: Not reported  
Staff: AT

Region: 4  
Facility Status: No further action required  
SLIC: 0283B15  
Substance: Not reported  
Staff: AT

Region: 4  
Facility Status: No further action required  
SLIC: 0283B16  
Substance: Not reported  
Staff: AT

Region: 4  
Facility Status: No further action required  
SLIC: 0283B17  
Substance: Not reported  
Staff: AT

Region: 4  
Facility Status: No further action required  
SLIC: 0283B18  
Substance: Not reported  
Staff: AT

Region: 4  
Facility Status: No further action required  
SLIC: 0283B19  
Substance: Not reported  
Staff: AT

Region: 4  
Facility Status: No further action required  
SLIC: 0283B20  
Substance: Not reported  
Staff: AT

CPS-SLIC:  
Name: DOD-LBNSY BLDG. 882  
Address: Not reported

Map ID  
Direction  
Distance  
Elevation

MAP FINDINGS

Site

Database(s)

EDR ID Number  
EPA ID Number

**DOD-LBNSY BLDG. 121 (Continued)**

**S105119553**

City,State,Zip: LONG BEACH, CA 90802  
Region: STATE  
**Facility Status: Completed - Case Closed**  
Status Date: 10/18/2000  
Global Id: SLT43164162  
Lead Agency: LOS ANGELES RWQCB (REGION 4)  
Lead Agency Case Number: Not reported  
Latitude: 33.827643  
Longitude: -118.183516  
Case Type: Cleanup Program Site  
Case Worker: AMT  
Local Agency: Not reported  
RB Case Number: 0283B06  
File Location: Not reported  
Potential Media Affected: Not reported  
Potential Contaminants of Concern: Not reported  
Site History: Not reported

[Click here to access the California GeoTracker records for this facility:](#)

Name: DOD-LBNSY BLDG. 73  
Address: Not reported  
City,State,Zip: LONG BEACH, CA 90802  
Region: STATE  
**Facility Status: Completed - Case Closed**  
Status Date: 10/18/2000  
Global Id: SLT43161159  
Lead Agency: LOS ANGELES RWQCB (REGION 4)  
Lead Agency Case Number: Not reported  
Latitude: 33.827643  
Longitude: -118.183516  
Case Type: Cleanup Program Site  
Case Worker: AMT  
Local Agency: Not reported  
RB Case Number: 0283B03  
File Location: Not reported  
Potential Media Affected: Not reported  
Potential Contaminants of Concern: Not reported  
Site History: Not reported

[Click here to access the California GeoTracker records for this facility:](#)

Name: DOD-LBNSY BLDG. 54  
Address: Not reported  
City,State,Zip: LONG BEACH, CA 90802  
Region: STATE  
**Facility Status: Completed - Case Closed**  
Status Date: 10/18/2000  
Global Id: SLT43162160  
Lead Agency: LOS ANGELES RWQCB (REGION 4)  
Lead Agency Case Number: Not reported  
Latitude: 33.827643  
Longitude: -118.183516  
Case Type: Cleanup Program Site  
Case Worker: AMT  
Local Agency: Not reported  
RB Case Number: 0283B04



Map ID  
Direction  
Distance  
Elevation

MAP FINDINGS

Site

Database(s)

EDR ID Number  
EPA ID Number

**DOD-LBNSY BLDG. 121 (Continued)**

**S105119553**

File Location: Not reported  
Potential Media Affected: Not reported  
Potential Contaminants of Concern: Not reported  
Site History: Not reported

[Click here to access the California GeoTracker records for this facility:](#)

Name: DOD-LBNSY BLDG. 205  
Address: Not reported  
City,State,Zip: LONG BEACH, CA 90802  
Region: STATE  
**Facility Status: Completed - Case Closed**  
Status Date: 02/08/2001  
Global Id: SLT43169167  
Lead Agency: LOS ANGELES RWQCB (REGION 4)  
Lead Agency Case Number: Not reported  
Latitude: 33.827643  
Longitude: -118.183516  
Case Type: Cleanup Program Site  
Case Worker: AMT  
Local Agency: Not reported  
RB Case Number: 0283B11  
File Location: Not reported  
Potential Media Affected: Not reported  
Potential Contaminants of Concern: Not reported  
Site History: Not reported

[Click here to access the California GeoTracker records for this facility:](#)

Name: DOD-LBNSY BLDG. 216  
Address: Not reported  
City,State,Zip: LONG BEACH, CA 90802  
Region: STATE  
**Facility Status: Completed - Case Closed**  
Status Date: 02/08/2001  
Global Id: SLT43170168  
Lead Agency: LOS ANGELES RWQCB (REGION 4)  
Lead Agency Case Number: Not reported  
Latitude: 33.827643  
Longitude: -118.183516  
Case Type: Cleanup Program Site  
Case Worker: AMT  
Local Agency: Not reported  
RB Case Number: 0283B12  
File Location: Not reported  
Potential Media Affected: Not reported  
Potential Contaminants of Concern: Not reported  
Site History: Not reported

[Click here to access the California GeoTracker records for this facility:](#)

Name: DOD-LBNSY BLDG. 121  
Address: Not reported  
City,State,Zip: LONG BEACH, CA 90802  
Region: STATE  
**Facility Status: Completed - Case Closed**  
Status Date: 10/18/2000

Map ID  
Direction  
Distance  
Elevation

MAP FINDINGS

Site

Database(s)

EDR ID Number  
EPA ID Number

**DOD-LBNSY BLDG. 121 (Continued)**

**S105119553**

Global Id: SLT43159157  
Lead Agency: LOS ANGELES RWQCB (REGION 4)  
Lead Agency Case Number: Not reported  
Latitude: 33.827643  
Longitude: -118.183516  
Case Type: Cleanup Program Site  
Case Worker: AMT  
Local Agency: Not reported  
RB Case Number: 0283B  
File Location: Not reported  
Potential Media Affected: Not reported  
Potential Contaminants of Concern: Not reported  
Site History: Not reported

[Click here to access the California GeoTracker records for this facility:](#)

Name: DOD-LBNSY BLDG. 101  
Address: Not reported  
City,State,Zip: LONG BEACH, CA 90802  
Region: STATE  
**Facility Status: Completed - Case Closed**  
Status Date: 10/17/2000  
Global Id: SLT43163161  
Lead Agency: LOS ANGELES RWQCB (REGION 4)  
Lead Agency Case Number: Not reported  
Latitude: 33.827643  
Longitude: -118.183516  
Case Type: Cleanup Program Site  
Case Worker: AMT  
Local Agency: Not reported  
RB Case Number: 0283B  
File Location: Not reported  
Potential Media Affected: Not reported  
Potential Contaminants of Concern: Not reported  
Site History: Not reported

[Click here to access the California GeoTracker records for this facility:](#)

Name: DOD-LBNSY BLDG. 150  
Address: Not reported  
City,State,Zip: LONG BEACH, CA 90802  
Region: STATE  
**Facility Status: Completed - Case Closed**  
Status Date: 08/05/2000  
Global Id: SLT43165163  
Lead Agency: LOS ANGELES RWQCB (REGION 4)  
Lead Agency Case Number: Not reported  
Latitude: 33.827643  
Longitude: -118.183516  
Case Type: Cleanup Program Site  
Case Worker: AMT  
Local Agency: Not reported  
RB Case Number: 0283B  
File Location: Not reported  
Potential Media Affected: Not reported  
Potential Contaminants of Concern: Not reported  
Site History: Not reported

Map ID  
Direction  
Distance  
Elevation

MAP FINDINGS

Site

Database(s)

EDR ID Number  
EPA ID Number

**DOD-LBNSY BLDG. 121 (Continued)**

**S105119553**

[Click here to access the California GeoTracker records for this facility:](#)

Name: DOD-LBNSY BLDG. 217  
Address: Not reported  
City,State,Zip: LONG BEACH, CA 90802  
Region: STATE  
**Facility Status: Completed - Case Closed**  
Status Date: 02/08/2001  
Global Id: SLT43171169  
Lead Agency: LOS ANGELES RWQCB (REGION 4)  
Lead Agency Case Number: Not reported  
Latitude: 33.827643  
Longitude: -118.183516  
Case Type: Cleanup Program Site  
Case Worker: AMT  
Local Agency: Not reported  
RB Case Number: 0283B13  
File Location: Not reported  
Potential Media Affected: Not reported  
Potential Contaminants of Concern: Not reported  
Site History: Not reported

[Click here to access the California GeoTracker records for this facility:](#)

Name: DOD-LBNSY BLDG. 122  
Address: Not reported  
City,State,Zip: LONG BEACH, CA 90802  
Region: STATE  
**Facility Status: Completed - Case Closed**  
Status Date: 10/18/2000  
Global Id: SLT43160158  
Lead Agency: LOS ANGELES RWQCB (REGION 4)  
Lead Agency Case Number: Not reported  
Latitude: 33.827643  
Longitude: -118.183516  
Case Type: Cleanup Program Site  
Case Worker: AMT  
Local Agency: Not reported  
RB Case Number: 0283B  
File Location: Not reported  
Potential Media Affected: Not reported  
Potential Contaminants of Concern: Not reported  
Site History: Not reported

[Click here to access the California GeoTracker records for this facility:](#)

**M75**  
**SE**  
**1/4-1/2**  
**0.470 mi.**  
**2481 ft.**

**DOD-LBNSY BLDG. 210 - CLARIFIER**  
**LONG BEACH, CA 90802**  
**Site 9 of 11 in cluster M**

**CPS-SLIC** **S105119547**  
**N/A**

**Relative:**  
**Lower**  
**Actual:**  
**91 ft.**

CPS-SLIC:  
Name: DOD-LBNSY BLDG. 210 - UST  
Address: Not reported  
City,State,Zip: LONG BEACH, CA 90802  
Region: STATE

Map ID  
Direction  
Distance  
Elevation

MAP FINDINGS

Site

Database(s)

EDR ID Number  
EPA ID Number

**DOD-LBNSY BLDG. 210 - CLARIFIER (Continued)**

**S105119547**

**Facility Status:** **Completed - Case Closed**  
Status Date: 10/18/2000  
Global Id: SLT43166164  
Lead Agency: LOS ANGELES RWQCB (REGION 4)  
Lead Agency Case Number: Not reported  
Latitude: 33.827643  
Longitude: -118.183516  
Case Type: Cleanup Program Site  
Case Worker: AMT  
Local Agency: Not reported  
RB Case Number: 0283B08  
File Location: Not reported  
Potential Media Affected: Not reported  
Potential Contaminants of Concern: Not reported  
Site History: Not reported

Click here to access the California GeoTracker records for this facility:

Name: DOD-LBNSY BLDG. 210 - CLARIFIER  
Address: Not reported  
City,State,Zip: LONG BEACH, CA 90802  
Region: STATE  
**Facility Status:** **Completed - Case Closed**  
Status Date: 02/08/2001  
Global Id: SLT43167165  
Lead Agency: LOS ANGELES RWQCB (REGION 4)  
Lead Agency Case Number: Not reported  
Latitude: 33.827643  
Longitude: -118.183516  
Case Type: Cleanup Program Site  
Case Worker: AMT  
Local Agency: Not reported  
RB Case Number: 0283B09  
File Location: Not reported  
Potential Media Affected: Not reported  
Potential Contaminants of Concern: Not reported  
Site History: Not reported

Click here to access the California GeoTracker records for this facility:

**M76**  
**SE**  
**1/4-1/2**  
**0.470 mi.**  
**2481 ft.**

**DOD-LBNSY BLDG. 104 (ADD 13) & BLDG. 150 (ADD 14)**  
**LONG BEACH, CA 90802**  
**Site 10 of 11 in cluster M**

**CPS-SLIC** **S106568533**  
**N/A**

**Relative:**  
**Lower**  
**Actual:**  
**91 ft.**

**CPS-SLIC:**  
Name: DOD-LBNSY BLDG. 104 (ADD 13) & BLDG. 150 (ADD 14)  
Address: Not reported  
City,State,Zip: LONG BEACH, CA 90802  
Region: STATE  
**Facility Status:** **Completed - Case Closed**  
Status Date: 08/01/2001  
Global Id: SLT43179177  
Lead Agency: LOS ANGELES RWQCB (REGION 4)  
Lead Agency Case Number: Not reported  
Latitude: 33.827643  
Longitude: -118.183516

Map ID  
Direction  
Distance  
Elevation

MAP FINDINGS

Site

Database(s)

EDR ID Number  
EPA ID Number

**DOD-LBNSY BLDG. 104 (ADD 13) & BLDG. 150 (ADD 14) (Continued)**

**S106568533**

Case Type: Cleanup Program Site  
Case Worker: AMT  
Local Agency: Not reported  
RB Case Number: 0283B  
File Location: Not reported  
Potential Media Affected: Not reported  
Potential Contaminants of Concern: Not reported  
Site History: Not reported

[Click here to access the California GeoTracker records for this facility:](#)

**M77**  
**SE**  
**1/4-1/2**  
**0.470 mi.**  
**2481 ft.**

**LONG BEACH NAVSTA/HOSP/TAPER BLDG. 401**

**CPS-SLIC** **S106568526**  
**N/A**

**LONG BEACH, CA 90802**

**Site 11 of 11 in cluster M**

**Relative:**  
**Lower**  
**Actual:**  
**91 ft.**

**CPS-SLIC:**  
Name: LONG BEACH NAVSTA/HOSP/TAPER BLDG. 401  
Address: Not reported  
City,State,Zip: LONG BEACH, CA 90802  
Region: STATE  
**Facility Status: Completed - Case Closed**  
Status Date: 05/15/2001  
Global Id: SLT43156154  
Lead Agency: LOS ANGELES RWQCB (REGION 4)  
Lead Agency Case Number: Not reported  
Latitude: 33.827643  
Longitude: -118.183516  
Case Type: Cleanup Program Site  
Case Worker: AMT  
Local Agency: Not reported  
RB Case Number: 0283C  
File Location: Not reported  
Potential Media Affected: Not reported  
Potential Contaminants of Concern: Not reported  
Site History: Not reported

[Click here to access the California GeoTracker records for this facility:](#)

**78**  
**SW**  
**1/2-1**  
**0.785 mi.**  
**4143 ft.**

**LONG BEACH INDUSTRIAL PARK (A.K.A FORMER OIL OPERA**  
**3701 PACIFIC PLACE**  
**LONG BEACH, CA 90806**

**ENVIROSTOR** **S108200056**  
**VCP** **N/A**

**Relative:**  
**Lower**  
**Actual:**  
**63 ft.**

**ENVIROSTOR:**  
Name: LONG BEACH INDUSTRIAL PARK (A.K.A FORMER OIL OPERATORS)  
Address: 3701 PACIFIC PLACE  
City,State,Zip: LONG BEACH, CA 90806-1163  
Facility ID: 70000161  
Status: Active  
Status Date: 03/15/2016  
Site Code: 401886  
Site Type: Voluntary Cleanup  
Site Type Detailed: Voluntary Cleanup

Map ID  
Direction  
Distance  
Elevation

MAP FINDINGS

Site

Database(s)

EDR ID Number  
EPA ID Number

**LONG BEACH INDUSTRIAL PARK (A.K.A FORMER OIL OPERATORS) (Continued)**

**S108200056**

Acres: 18  
NPL: NO  
Regulatory Agencies: SMBRP, RWQCB 4 - Los Angeles  
Lead Agency: SMBRP  
Program Manager: Rania Zabaneh  
Supervisor: Eileen Mananian  
Division Branch: Cleanup Cypress  
Assembly: 70  
Senate: 33  
Special Program: Voluntary Cleanup Program  
Restricted Use: NO  
Site Mgmt Req: NONE SPECIFIED  
Funding: Responsible Party  
Latitude: 33.82613  
Longitude: -118.2024  
APN: 714-0014-019, 714-0014-020, 7140-014-021-04, 7140-014-022-04, 7140-014-023-04, 7140-014-027-04  
Past Use: OIL FIELD  
Potential COC: Arsenic Benzene Total Chromium (1:6 ratio Cr VI:Cr III Lead Methane Tetrachloroethylene (PCE TPH-gas Trichloroethylene (TCE Barium and compounds Benzo[a]pyrene Zinc  
Confirmed COC: Arsenic Benzene Total Chromium (1:6 ratio Cr VI:Cr III Lead Methane 30022-NO TPH-gas 30027-NO Barium and compounds Benzo[a]pyrene Zinc  
Potential Description: OTH, SOIL, SV  
Alias Name: Oil Operators Northsite  
Alias Type: Alternate Name  
Alias Name: 714-0014-019  
Alias Type: APN  
Alias Name: 714-0014-020  
Alias Type: APN  
Alias Name: 7140-014-021-04  
Alias Type: APN  
Alias Name: 7140-014-022-04  
Alias Type: APN  
Alias Name: 7140-014-023-04  
Alias Type: APN  
Alias Name: 7140-014-027-04  
Alias Type: APN  
Alias Name: 110033607899  
Alias Type: EPA (FRS #)  
Alias Name: SL0603792443  
Alias Type: GeoTracker Global ID  
Alias Name: 401282  
Alias Type: Project Code (Site Code)  
Alias Name: 401282  
Alias Type: Project Code (Site Code)  
Alias Name: 401282  
Alias Type: Project Code (Site Code)  
Alias Name: 401282  
Alias Type: Project Code (Site Code)  
Alias Name: 401282  
Alias Type: Project Code (Site Code)  
Alias Name: 401865  
Alias Type: Project Code (Site Code)  
Alias Name: 401886  
Alias Type: Project Code (Site Code)  
Alias Name: 70000161

Map ID  
Direction  
Distance  
Elevation

MAP FINDINGS

Site

Database(s)

EDR ID Number  
EPA ID Number

**LONG BEACH INDUSTRIAL PARK (A.K.A FORMER OIL OPERATORS) (Continued)**

**S108200056**

Alias Type: Envirostor ID Number

Completed Info:

Completed Area Name: PROJECT WIDE  
Completed Sub Area Name: Not reported  
Completed Document Type: Preliminary Endangerment Assessment Report  
Completed Date: 05/08/2007  
Comments: Further Action Required

Completed Area Name: PROJECT WIDE  
Completed Sub Area Name: Not reported  
Completed Document Type: Remedial Investigation Workplan  
Completed Date: 09/06/2007  
Comments: DTSC approved the RI workplan for further characterization of soil and groundwater in order to determine the nature and extent of contaminants at this site.

Completed Area Name: PROJECT WIDE  
Completed Sub Area Name: Not reported  
Completed Document Type: Remedial Investigation Report  
Completed Date: 07/01/2009  
Comments: Not reported

Completed Area Name: PROJECT WIDE  
Completed Sub Area Name: Not reported  
Completed Document Type: Public Notice  
Completed Date: 10/19/2007  
Comments: Not reported

Completed Area Name: PROJECT WIDE  
Completed Sub Area Name: Not reported  
Completed Document Type: Monitoring Report  
Completed Date: 10/07/2008  
Comments: Continued monitoring required.

Completed Area Name: PROJECT WIDE  
Completed Sub Area Name: Not reported  
Completed Document Type: Phase 1  
Completed Date: 12/11/2019  
Comments: Phase I meets the requirements of eligibility for the CLRRRA agreement and therefore it is accepted as is.

Completed Area Name: PROJECT WIDE  
Completed Sub Area Name: Not reported  
Completed Document Type: Site Characterization Report  
Completed Date: 03/13/2020  
Comments: Report submitted by RP to DTSC and approved by DTSC.

Completed Area Name: PROJECT WIDE  
Completed Sub Area Name: Not reported  
Completed Document Type: Other Report  
Completed Date: 10/23/2019  
Comments: DTSC approved the final meeting minutes regarding the technical call on 10/8/20019 with Artesia, and their counsel, and Roux.

Completed Area Name: PROJECT WIDE  
Completed Sub Area Name: Not reported  
Completed Document Type: Community Profile

Map ID  
Direction  
Distance  
Elevation

MAP FINDINGS

Site

Database(s)

EDR ID Number  
EPA ID Number

**LONG BEACH INDUSTRIAL PARK (A.K.A FORMER OIL OPERATORS) (Continued)**

**S108200056**

Completed Date: 02/18/2020  
Comments: Mailed out to mailing list, mandatory list, and key contact list.

Completed Area Name: PROJECT WIDE  
Completed Sub Area Name: Not reported  
Completed Document Type: Voluntary Cleanup Agreement  
Completed Date: 12/13/2005  
Comments: Not reported

Completed Area Name: PROJECT WIDE  
Completed Sub Area Name: Not reported  
Completed Document Type: Correspondence  
Completed Date: 11/20/2007  
Comments: Not reported

Completed Area Name: PROJECT WIDE  
Completed Sub Area Name: Not reported  
Completed Document Type: Site Inspections/Visit (Non LUR)  
Completed Date: 05/11/2017  
Comments: Site visit conducted.

Completed Area Name: PROJECT WIDE  
Completed Sub Area Name: Not reported  
Completed Document Type: Correspondence  
Completed Date: 12/04/2018  
Comments: Batch 2 of 2 of documents in pdf were FedExed overnight to Nave/Meyers law firm on a CD attachment to the letter.

Completed Area Name: PROJECT WIDE  
Completed Sub Area Name: Not reported  
Completed Document Type: Correspondence  
Completed Date: 04/01/2020  
Comments: Information email to community that responded to survey questionnaire minus emails that were illegible.

Completed Area Name: PROJECT WIDE  
Completed Sub Area Name: Not reported  
Completed Document Type: Correspondence  
Completed Date: 09/13/2019  
Comments: DTSC responded to the Exclusion request letter from the McDonald Trust Parcels. DTSC's response letter was mailed to Jeanne McDonald, owner.

Completed Area Name: PROJECT WIDE  
Completed Sub Area Name: Not reported  
Completed Document Type: Correspondence  
Completed Date: 10/11/2019  
Comments: Letter emailed or mailed to local agencies.

Completed Area Name: PROJECT WIDE  
Completed Sub Area Name: Not reported  
Completed Document Type: Correspondence  
Completed Date: 03/27/2020  
Comments: Letter emailed to addressees and cc's.

Completed Area Name: PROJECT WIDE  
Completed Sub Area Name: Not reported



Map ID  
Direction  
Distance  
Elevation

MAP FINDINGS

Site

Database(s)

EDR ID Number  
EPA ID Number

**LONG BEACH INDUSTRIAL PARK (A.K.A FORMER OIL OPERATORS) (Continued)**

**S108200056**

Completed Document Type: California Land Reuse and Revitalization Agreement  
Completed Date: 10/23/2019  
Comments: CLRRRA Agreement signed by both parties (Artesia & DTSC).

Future Area Name: PROJECT WIDE  
Future Sub Area Name: Not reported  
Future Document Type: Remedial Action Completion Report  
Future Due Date: 2021  
Future Area Name: PROJECT WIDE  
Future Sub Area Name: Not reported  
Future Document Type: AB 389 Response Plan  
Future Due Date: 2021  
Future Area Name: PROJECT WIDE  
Future Sub Area Name: Not reported  
Future Document Type: Public Notice  
Future Due Date: 2020  
Future Area Name: PROJECT WIDE  
Future Sub Area Name: Not reported  
Future Document Type: Operations and Maintenance Report  
Future Due Date: 2022  
Future Area Name: PROJECT WIDE  
Future Sub Area Name: Not reported  
Future Document Type: Operations and Maintenance Plan  
Future Due Date: 2021  
Future Area Name: PROJECT WIDE  
Future Sub Area Name: Not reported  
Future Document Type: Site Characterization Report  
Future Due Date: 2020  
Future Area Name: PROJECT WIDE  
Future Sub Area Name: Not reported  
Future Document Type: Public Participation Plan / Community Relations Plan  
Future Due Date: 2020  
Future Area Name: PROJECT WIDE  
Future Sub Area Name: Not reported  
Future Document Type: Fact Sheets  
Future Due Date: 2020  
Future Area Name: PROJECT WIDE  
Future Sub Area Name: Not reported  
Future Document Type: Land Use Restriction  
Future Due Date: 2022  
Future Area Name: PROJECT WIDE  
Future Sub Area Name: Not reported  
Future Document Type: Certification  
Future Due Date: 2021  
Future Area Name: PROJECT WIDE  
Future Sub Area Name: Not reported  
Future Document Type: California Land Reuse and Revitalization Agreement  
Future Due Date: 2020  
Future Area Name: PROJECT WIDE  
Future Sub Area Name: Not reported  
Future Document Type: Design/Implementation Workplan  
Future Due Date: 2021  
Schedule Area Name: PROJECT WIDE  
Schedule Sub Area Name: Not reported  
Schedule Document Type: Phase 1  
Schedule Due Date: 06/28/2020  
Schedule Revised Date: Not reported

Map ID  
Direction  
Distance  
Elevation

MAP FINDINGS

Site

Database(s)

EDR ID Number  
EPA ID Number

**LONG BEACH INDUSTRIAL PARK (A.K.A FORMER OIL OPERATORS) (Continued)**

**S108200056**

VCP:

Name: LONG BEACH INDUSTRIAL PARK (A.K.A FORMER OIL OPERATORS)  
Address: 3701 PACIFIC PLACE  
City,State,Zip: LONG BEACH, CA 90806-1163  
Facility ID: 70000161  
Site Type: Voluntary Cleanup  
Site Type Detail: Voluntary Cleanup  
Site Mgmt. Req.: NONE SPECIFIED  
Acres: 18  
National Priorities List: NO  
Cleanup Oversight Agencies: SMBRP, RWQCB 4 - Los Angeles  
Lead Agency: SMBRP  
Lead Agency Description: DTSC - Site Cleanup Program  
Project Manager: Rania Zabaneh  
Supervisor: Eileen Mananian  
Division Branch: Cleanup Cypress  
Site Code: 401886  
Assembly: 70  
Senate: 33  
Special Programs Code: Voluntary Cleanup Program  
Status: Active  
Status Date: 03/15/2016  
Restricted Use: NO  
Funding: Responsible Party  
Lat/Long: 33.82613 / -118.2024  
APN: 714-0014-019, 714-0014-020, 7140-014-021-04, 7140-014-022-04,  
7140-014-023-04, 7140-014-027-04  
Past Use: OIL FIELD  
Potential COC: 30001, 30003, 30005, 30013, 30015, 30022, 30025, 30027, 30067, 30478,  
30594  
Confirmed COC: 30001,30003,30005,30013,30015,30022-NO,30025,30027-NO,30067,30478,  
30594  
Potential Description: OTH, SOIL, SV  
Alias Name: Oil Operators Northsite  
Alias Type: Alternate Name  
Alias Name: 714-0014-019  
Alias Type: APN  
Alias Name: 714-0014-020  
Alias Type: APN  
Alias Name: 7140-014-021-04  
Alias Type: APN  
Alias Name: 7140-014-022-04  
Alias Type: APN  
Alias Name: 7140-014-023-04  
Alias Type: APN  
Alias Name: 7140-014-027-04  
Alias Type: APN  
Alias Name: 110033607899  
Alias Type: EPA (FRS #)  
Alias Name: SL0603792443  
Alias Type: GeoTracker Global ID  
Alias Name: 401282  
Alias Type: Project Code (Site Code)  
Alias Name: 401282  
Alias Type: Project Code (Site Code)  
Alias Name: 401282  
Alias Type: Project Code (Site Code)

Map ID  
Direction  
Distance  
Elevation

MAP FINDINGS

Site

Database(s)

EDR ID Number  
EPA ID Number

**LONG BEACH INDUSTRIAL PARK (A.K.A FORMER OIL OPERATORS) (Continued)**

**S108200056**

Alias Name: 401282  
Alias Type: Project Code (Site Code)  
Alias Name: 401282  
Alias Type: Project Code (Site Code)  
Alias Name: 401865  
Alias Type: Project Code (Site Code)  
Alias Name: 401886  
Alias Type: Project Code (Site Code)  
Alias Name: 70000161  
Alias Type: Envirostor ID Number

Completed Info:

Completed Area Name: PROJECT WIDE  
Completed Sub Area Name: Not reported  
Completed Document Type: Preliminary Endangerment Assessment Report  
Completed Date: 05/08/2007  
Comments: Further Action Required

Completed Area Name: PROJECT WIDE  
Completed Sub Area Name: Not reported  
Completed Document Type: Remedial Investigation Workplan  
Completed Date: 09/06/2007  
Comments: DTSC approved the RI workplan for further characterization of soil and groundwater in order to determine the nature and extent of contaminants at this site.

Completed Area Name: PROJECT WIDE  
Completed Sub Area Name: Not reported  
Completed Document Type: Remedial Investigation Report  
Completed Date: 07/01/2009  
Comments: Not reported

Completed Area Name: PROJECT WIDE  
Completed Sub Area Name: Not reported  
Completed Document Type: Public Notice  
Completed Date: 10/19/2007  
Comments: Not reported

Completed Area Name: PROJECT WIDE  
Completed Sub Area Name: Not reported  
Completed Document Type: Monitoring Report  
Completed Date: 10/07/2008  
Comments: Continued monitoring required.

Completed Area Name: PROJECT WIDE  
Completed Sub Area Name: Not reported  
Completed Document Type: Phase 1  
Completed Date: 12/11/2019  
Comments: Phase I meets the requirements of eligibility for the CLRRRA agreement and therefore it is accepted as is.

Completed Area Name: PROJECT WIDE  
Completed Sub Area Name: Not reported  
Completed Document Type: Site Characterization Report  
Completed Date: 03/13/2020  
Comments: Report submitted by RP to DTSC and approved by DTSC.

Completed Area Name: PROJECT WIDE

Map ID  
Direction  
Distance  
Elevation

MAP FINDINGS

Site

Database(s)

EDR ID Number  
EPA ID Number

**LONG BEACH INDUSTRIAL PARK (A.K.A FORMER OIL OPERATORS) (Continued)**

**S108200056**

Completed Sub Area Name: Not reported  
Completed Document Type: Other Report  
Completed Date: 10/23/2019  
Comments: DTSC approved the final meeting minutes regarding the technical call on 10/8/20019 with Artesia, and their counsel, and Roux.

Completed Area Name: PROJECT WIDE  
Completed Sub Area Name: Not reported  
Completed Document Type: Community Profile  
Completed Date: 02/18/2020  
Comments: Mailed out to mailing list, mandatory list, and key contact list.

Completed Area Name: PROJECT WIDE  
Completed Sub Area Name: Not reported  
Completed Document Type: Voluntary Cleanup Agreement  
Completed Date: 12/13/2005  
Comments: Not reported

Completed Area Name: PROJECT WIDE  
Completed Sub Area Name: Not reported  
Completed Document Type: Correspondence  
Completed Date: 11/20/2007  
Comments: Not reported

Completed Area Name: PROJECT WIDE  
Completed Sub Area Name: Not reported  
Completed Document Type: Site Inspections/Visit (Non LUR)  
Completed Date: 05/11/2017  
Comments: Site visit conducted.

Completed Area Name: PROJECT WIDE  
Completed Sub Area Name: Not reported  
Completed Document Type: Correspondence  
Completed Date: 12/04/2018  
Comments: Batch 2 of 2 of documents in pdf were FedExed overnight to Nave/Meyers law firm on a CD attachment to the letter.

Completed Area Name: PROJECT WIDE  
Completed Sub Area Name: Not reported  
Completed Document Type: Correspondence  
Completed Date: 04/01/2020  
Comments: Information email to community that responded to survey questionnaire minus emails that were illegible.

Completed Area Name: PROJECT WIDE  
Completed Sub Area Name: Not reported  
Completed Document Type: Correspondence  
Completed Date: 09/13/2019  
Comments: DTSC responded to the Exclusion request letter from the McDonald Trust Parcels. DTSC's response letter was mailed to Jeanne McDonald, owner.

Completed Area Name: PROJECT WIDE  
Completed Sub Area Name: Not reported  
Completed Document Type: Correspondence  
Completed Date: 10/11/2019  
Comments: Letter emailed or mailed to local agencies.

Map ID  
Direction  
Distance  
Elevation

MAP FINDINGS

Site

Database(s)

EDR ID Number  
EPA ID Number

**LONG BEACH INDUSTRIAL PARK (A.K.A FORMER OIL OPERATORS) (Continued)**

**S108200056**

Completed Area Name: PROJECT WIDE  
Completed Sub Area Name: Not reported  
Completed Document Type: Correspondence  
Completed Date: 03/27/2020  
Comments: Letter emailed to addressees and cc's.

Completed Area Name: PROJECT WIDE  
Completed Sub Area Name: Not reported  
Completed Document Type: California Land Reuse and Revitalization Agreement  
Completed Date: 10/23/2019  
Comments: CLRRRA Agreement signed by both parties (Artesia & DTSC).

Future Area Name: PROJECT WIDE  
Future Sub Area Name: Not reported  
Future Document Type: Remedial Action Completion Report  
Future Due Date: 2021

Future Area Name: PROJECT WIDE  
Future Sub Area Name: Not reported  
Future Document Type: AB 389 Response Plan  
Future Due Date: 2021

Future Area Name: PROJECT WIDE  
Future Sub Area Name: Not reported  
Future Document Type: Public Notice  
Future Due Date: 2020

Future Area Name: PROJECT WIDE  
Future Sub Area Name: Not reported  
Future Document Type: Operations and Maintenance Report  
Future Due Date: 2022

Future Area Name: PROJECT WIDE  
Future Sub Area Name: Not reported  
Future Document Type: Operations and Maintenance Plan  
Future Due Date: 2021

Future Area Name: PROJECT WIDE  
Future Sub Area Name: Not reported  
Future Document Type: Site Characterization Report  
Future Due Date: 2020

Future Area Name: PROJECT WIDE  
Future Sub Area Name: Not reported  
Future Document Type: Public Participation Plan / Community Relations Plan  
Future Due Date: 2020

Future Area Name: PROJECT WIDE  
Future Sub Area Name: Not reported  
Future Document Type: Fact Sheets  
Future Due Date: 2020

Future Area Name: PROJECT WIDE  
Future Sub Area Name: Not reported  
Future Document Type: Land Use Restriction  
Future Due Date: 2022

Future Area Name: PROJECT WIDE  
Future Sub Area Name: Not reported  
Future Document Type: Certification  
Future Due Date: 2021

Future Area Name: PROJECT WIDE  
Future Sub Area Name: Not reported  
Future Document Type: California Land Reuse and Revitalization Agreement  
Future Due Date: 2020

Future Area Name: PROJECT WIDE

Map ID  
Direction  
Distance  
Elevation

MAP FINDINGS

Site

Database(s)

EDR ID Number  
EPA ID Number

**LONG BEACH INDUSTRIAL PARK (A.K.A FORMER OIL OPERATORS) (Continued)**

**S108200056**

Future Sub Area Name: Not reported  
Future Document Type: Design/Implementation Workplan  
Future Due Date: 2021  
Schedule Area Name: PROJECT WIDE  
Schedule Sub Area Name: Not reported  
Schedule Document Type: Phase 1  
Schedule Due Date: 06/28/2020  
Schedule Revised Date: Not reported

**79**  
**SSE**  
**1/2-1**  
**0.941 mi.**  
**4971 ft.**  
  
**Relative:**  
**Lower**  
  
**Actual:**  
**88 ft.**

**TEXACO SERVICE STATION**  
**3402 ATLANTIC**  
**LONG BEACH, CA 90807**

**LUST**  
**AST**  
**CERS HAZ WASTE**  
**CERS TANKS**  
**Cortese**  
**HAZNET**  
**HIST CORTESE**  
**Notify 65**  
**CERS**  
**HWTS**

**S100179422**  
**N/A**

**LUST:**

Name: SHELL (FORMER TEXACO)  
Address: 3402 ATLANTIC AVE.  
City,State,Zip: LONG BEACH, CA 90807  
Lead Agency: LOS ANGELES RWQCB (REGION 4)  
Case Type: LUST Cleanup Site  
Geo Track: [http://geotracker.waterboards.ca.gov/profile\\_report.asp?global\\_id=T0603787524](http://geotracker.waterboards.ca.gov/profile_report.asp?global_id=T0603787524)  
Global Id: T0603787524  
Latitude: 33.819234  
Longitude: -118.184529  
Status: Open - Remediation  
Status Date: 10/22/2014  
Case Worker: JTR  
RB Case Number: 908070316A  
Local Agency: LONG BEACH, CITY OF  
File Location: Regional Board  
Local Case Number: Not reported  
Potential Media Affect: Aquifer used for drinking water supply  
Potential Contaminants of Concern: Gasoline  
Site History: Not reported

**LUST:**

Global Id: T0603787524  
Contact Type: Local Agency Caseworker  
Contact Name: CARMEN PIRO  
Organization Name: LONG BEACH, CITY OF  
Address: 2525 GRAND AVE.  
City: LONG BEACH  
Email: carmen.piro@longbeach.gov  
Phone Number: 5625704137

Global Id: T0603787524  
Contact Type: Regional Board Caseworker  
Contact Name: JEREMIAH ROSE  
Organization Name: LOS ANGELES RWQCB (REGION 4)  
Address: 320 W. 4th St. #200  
City: LOS ANGELES  
Email: jeremiah.rose@waterboards.ca.gov

Map ID  
Direction  
Distance  
Elevation

MAP FINDINGS

Site

Database(s)

EDR ID Number  
EPA ID Number

**TEXACO SERVICE STATION (Continued)**

**S100179422**

Phone Number: 2135766760

LUST:

Global Id: T0603787524  
Action Type: ENFORCEMENT  
Date: 08/17/2015  
Action: Clean Up Fund - Case Closure Review Summary Report (RSR)

Global Id: T0603787524  
Action Type: RESPONSE  
Date: 06/30/2003  
Action: Soil and Water Investigation Workplan

Global Id: T0603787524  
Action Type: RESPONSE  
Date: 03/04/2003  
Action: Other Report / Document

Global Id: T0603787524  
Action Type: Other  
Date: 01/03/2003  
Action: Leak Discovery

Global Id: T0603787524  
Action Type: RESPONSE  
Date: 07/15/2004  
Action: Monitoring Report - Quarterly

Global Id: T0603787524  
Action Type: RESPONSE  
Date: 11/15/2003  
Action: Soil and Water Investigation Report

Global Id: T0603787524  
Action Type: RESPONSE  
Date: 07/15/2003  
Action: Monitoring Report - Quarterly

Global Id: T0603787524  
Action Type: RESPONSE  
Date: 05/30/2003  
Action: CAP/RAP - Other Report

Global Id: T0603787524  
Action Type: RESPONSE  
Date: 04/02/2003  
Action: Tank Removal Report / UST Sampling Report

Global Id: T0603787524  
Action Type: RESPONSE  
Date: 01/15/2019  
Action: Monitoring Report - Semi-Annually

Global Id: T0603787524  
Action Type: RESPONSE  
Date: 10/15/2010  
Action: Monitoring Report - Semi-Annually

Map ID  
Direction  
Distance  
Elevation

MAP FINDINGS

Site

Database(s)

EDR ID Number  
EPA ID Number

**TEXACO SERVICE STATION (Continued)**

**S100179422**

Global Id:	T0603787524
Action Type:	RESPONSE
Date:	10/15/2015
Action:	Monitoring Report - Semi-Annually
Global Id:	T0603787524
Action Type:	RESPONSE
Date:	07/15/2017
Action:	Monitoring Report - Semi-Annually
Global Id:	T0603787524
Action Type:	RESPONSE
Date:	01/15/2017
Action:	Monitoring Report - Semi-Annually
Global Id:	T0603787524
Action Type:	RESPONSE
Date:	01/15/2020
Action:	Monitoring Report - Semi-Annually
Global Id:	T0603787524
Action Type:	RESPONSE
Date:	07/15/2018
Action:	Monitoring Report - Semi-Annually
Global Id:	T0603787524
Action Type:	RESPONSE
Date:	04/15/2003
Action:	Monitoring Report - Quarterly
Global Id:	T0603787524
Action Type:	RESPONSE
Date:	10/15/2004
Action:	Monitoring Report - Quarterly
Global Id:	T0603787524
Action Type:	RESPONSE
Date:	01/15/2005
Action:	Monitoring Report - Quarterly
Global Id:	T0603787524
Action Type:	RESPONSE
Date:	06/26/2003
Action:	Tank Removal Report / UST Sampling Report
Global Id:	T0603787524
Action Type:	RESPONSE
Date:	07/15/2003
Action:	Interim Remedial Action Report
Global Id:	T0603787524
Action Type:	RESPONSE
Date:	01/15/2004
Action:	Monitoring Report - Quarterly
Global Id:	T0603787524
Action Type:	RESPONSE



Map ID  
Direction  
Distance  
Elevation

MAP FINDINGS

Site

Database(s)

EDR ID Number  
EPA ID Number

**TEXACO SERVICE STATION (Continued)**

**S100179422**

Date: 12/17/2004  
Action: CAP/RAP - Feasibility Study Report

Global Id: T0603787524  
Action Type: RESPONSE  
Date: 01/15/2011  
Action: Monitoring Report - Semi-Annually

Global Id: T0603787524  
Action Type: RESPONSE  
Date: 03/30/2017  
Action: Interim Remedial Action Report

Global Id: T0603787524  
Action Type: RESPONSE  
Date: 08/10/2020  
Action: Soil and Water Investigation Report

Global Id: T0603787524  
Action Type: RESPONSE  
Date: 01/15/2018  
Action: Monitoring Report - Semi-Annually

Global Id: T0603787524  
Action Type: RESPONSE  
Date: 07/15/2016  
Action: Monitoring Report - Semi-Annually

Global Id: T0603787524  
Action Type: RESPONSE  
Date: 10/14/2016  
Action: Other Workplan - Regulator Responded

Global Id: T0603787524  
Action Type: RESPONSE  
Date: 06/05/2015  
Action: Request for Closure - Regulator Responded

Global Id: T0603787524  
Action Type: RESPONSE  
Date: 02/24/2020  
Action: Other Workplan - Regulator Responded

Global Id: T0603787524  
Action Type: ENFORCEMENT  
Date: 01/24/2017  
Action: Staff Letter

Global Id: T0603787524  
Action Type: RESPONSE  
Date: 10/15/2003  
Action: Monitoring Report - Quarterly

Global Id: T0603787524  
Action Type: RESPONSE  
Date: 04/15/2004  
Action: Monitoring Report - Quarterly

Map ID  
Direction  
Distance  
Elevation

MAP FINDINGS

Site

Database(s)

EDR ID Number  
EPA ID Number

**TEXACO SERVICE STATION (Continued)**

**S100179422**

Global Id:	T0603787524
Action Type:	RESPONSE
Date:	04/15/2005
Action:	Monitoring Report - Quarterly
Global Id:	T0603787524
Action Type:	RESPONSE
Date:	12/17/2004
Action:	Soil and Water Investigation Workplan
Global Id:	T0603787524
Action Type:	RESPONSE
Date:	07/15/2005
Action:	Monitoring Report - Quarterly
Global Id:	T0603787524
Action Type:	RESPONSE
Date:	10/15/2011
Action:	Monitoring Report - Semi-Annually
Global Id:	T0603787524
Action Type:	ENFORCEMENT
Date:	02/04/2003
Action:	Staff Letter
Global Id:	T0603787524
Action Type:	ENFORCEMENT
Date:	09/29/2003
Action:	* No Action
Global Id:	T0603787524
Action Type:	RESPONSE
Date:	10/14/2005
Action:	Well Destruction Report
Global Id:	T0603787524
Action Type:	RESPONSE
Date:	01/05/2006
Action:	Soil and Water Investigation Report
Global Id:	T0603787524
Action Type:	RESPONSE
Date:	01/15/2012
Action:	Monitoring Report - Semi-Annually
Global Id:	T0603787524
Action Type:	Other
Date:	01/03/2003
Action:	Leak Reported
Global Id:	T0603787524
Action Type:	RESPONSE
Date:	01/15/2006
Action:	Monitoring Report - Quarterly
Global Id:	T0603787524
Action Type:	RESPONSE

Map ID  
Direction  
Distance  
Elevation

MAP FINDINGS

Site

Database(s)

EDR ID Number  
EPA ID Number

**TEXACO SERVICE STATION (Continued)**

**S100179422**

Date: 10/15/2005  
Action: Monitoring Report - Quarterly

Global Id: T0603787524  
Action Type: RESPONSE  
Date: 07/15/2006  
Action: Monitoring Report - Quarterly

Global Id: T0603787524  
Action Type: RESPONSE  
Date: 10/15/2006  
Action: Monitoring Report - Quarterly

Global Id: T0603787524  
Action Type: RESPONSE  
Date: 01/15/2007  
Action: Monitoring Report - Quarterly

Global Id: T0603787524  
Action Type: RESPONSE  
Date: 04/15/2006  
Action: Monitoring Report - Quarterly

Global Id: T0603787524  
Action Type: ENFORCEMENT  
Date: 04/04/2018  
Action: Clean Up Fund - Case Closure Review Summary Report (RSR)

Global Id: T0603787524  
Action Type: RESPONSE  
Date: 01/15/2007  
Action: CAP/RAP - Feasibility Study Report

Global Id: T0603787524  
Action Type: RESPONSE  
Date: 04/15/2006  
Action: Well Installation Report

Global Id: T0603787524  
Action Type: RESPONSE  
Date: 04/15/2007  
Action: Monitoring Report - Quarterly

Global Id: T0603787524  
Action Type: RESPONSE  
Date: 01/15/2008  
Action: Monitoring Report - Quarterly

Global Id: T0603787524  
Action Type: RESPONSE  
Date: 04/15/2014  
Action: Monitoring Report - Semi-Annually

Global Id: T0603787524  
Action Type: RESPONSE  
Date: 04/15/2013  
Action: Monitoring Report - Semi-Annually

Map ID  
Direction  
Distance  
Elevation

MAP FINDINGS

Site

Database(s)

EDR ID Number  
EPA ID Number

**TEXACO SERVICE STATION (Continued)**

**S100179422**

Global Id:	T0603787524
Action Type:	RESPONSE
Date:	10/15/2012
Action:	Monitoring Report - Semi-Annually
Global Id:	T0603787524
Action Type:	ENFORCEMENT
Date:	06/15/2009
Action:	Staff Letter
Global Id:	T0603787524
Action Type:	RESPONSE
Date:	01/15/2009
Action:	Monitoring Report - Quarterly
Global Id:	T0603787524
Action Type:	RESPONSE
Date:	07/15/2009
Action:	Monitoring Report - Semi-Annually
Global Id:	T0603787524
Action Type:	RESPONSE
Date:	07/15/2008
Action:	Monitoring Report - Quarterly
Global Id:	T0603787524
Action Type:	RESPONSE
Date:	10/15/2007
Action:	Monitoring Report - Quarterly
Global Id:	T0603787524
Action Type:	RESPONSE
Date:	04/15/2008
Action:	Monitoring Report - Quarterly
Global Id:	T0603787524
Action Type:	RESPONSE
Date:	12/11/2012
Action:	Site Assessment Report
Global Id:	T0603787524
Action Type:	RESPONSE
Date:	02/28/2014
Action:	Soil Vapor Intrusion Investigation Report
Global Id:	T0603787524
Action Type:	RESPONSE
Date:	10/15/2013
Action:	Monitoring Report - Semi-Annually
Global Id:	T0603787524
Action Type:	RESPONSE
Date:	10/15/2014
Action:	Monitoring Report - Semi-Annually
Global Id:	T0603787524
Action Type:	ENFORCEMENT

Map ID  
Direction  
Distance  
Elevation

MAP FINDINGS

Site

Database(s)

EDR ID Number  
EPA ID Number

**TEXACO SERVICE STATION (Continued)**

**S100179422**

Date: 05/08/2020  
Action: Staff Letter

Global Id: T0603787524  
Action Type: RESPONSE  
Date: 04/15/2009  
Action: Monitoring Report - Quarterly

Global Id: T0603787524  
Action Type: RESPONSE  
Date: 10/15/2008  
Action: Monitoring Report - Quarterly

Global Id: T0603787524  
Action Type: RESPONSE  
Date: 07/15/2007  
Action: Monitoring Report - Quarterly

Global Id: T0603787524  
Action Type: RESPONSE  
Date: 01/15/2010  
Action: Monitoring Report - Semi-Annually

Global Id: T0603787524  
Action Type: ENFORCEMENT  
Date: 04/11/2003  
Action: Staff Letter

Global Id: T0603787524  
Action Type: ENFORCEMENT  
Date: 09/30/2003  
Action: Staff Letter

Global Id: T0603787524  
Action Type: ENFORCEMENT  
Date: 04/04/2018  
Action: Clean Up Fund - Case Closure Review Summary Report (RSR)

Global Id: T0603787524  
Action Type: RESPONSE  
Date: 04/15/2010  
Action: Monitoring Report - Semi-Annually

Global Id: T0603787524  
Action Type: RESPONSE  
Date: 06/21/2010  
Action: Soil and Water Investigation Workplan

Global Id: T0603787524  
Action Type: RESPONSE  
Date: 02/09/2015  
Action: Site Assessment Report

Global Id: T0603787524  
Action Type: RESPONSE  
Date: 04/15/2015  
Action: Monitoring Report - Semi-Annually

Map ID  
Direction  
Distance  
Elevation

MAP FINDINGS

Site

Database(s)

EDR ID Number  
EPA ID Number

TEXACO SERVICE STATION (Continued)

S100179422

LUST:

Global Id: T0603787524  
Status: Open - Case Begin Date  
Status Date: 09/25/2002

Global Id: T0603787524  
Status: Open - Site Assessment  
Status Date: 09/25/2002

Global Id: T0603787524  
Status: Open - Site Assessment  
Status Date: 01/08/2003

Global Id: T0603787524  
Status: Open - Site Assessment  
Status Date: 02/13/2003

Global Id: T0603787524  
Status: Open - Site Assessment  
Status Date: 04/09/2003

Global Id: T0603787524  
Status: Open - Remediation  
Status Date: 05/30/2003

Global Id: T0603787524  
Status: Open - Site Assessment  
Status Date: 12/15/2004

Global Id: T0603787524  
Status: Open - Eligible for Closure  
Status Date: 08/02/2013

Global Id: T0603787524  
Status: Open - Remediation  
Status Date: 10/22/2014

Name: TEXACO  
Address: 3402 ATLANTIC AVE  
City,State,Zip: LONG BEACH, CA 90807  
Lead Agency: LONG BEACH, CITY OF  
Case Type: LUST Cleanup Site  
Geo Track: [http://geotracker.waterboards.ca.gov/profile\\_report.asp?global\\_id=T0603701879](http://geotracker.waterboards.ca.gov/profile_report.asp?global_id=T0603701879)  
Global Id: T0603701879  
Latitude: 33.81919  
Longitude: -118.184584  
Status: Completed - Case Closed  
Status Date: 09/02/1994  
Case Worker: CP  
RB Case Number: 908070316  
Local Agency: LONG BEACH, CITY OF  
File Location: Not reported  
Local Case Number: Not reported  
Potential Media Affect: Soil  
Potential Contaminants of Concern: Gasoline  
Site History: Not reported

Map ID  
Direction  
Distance  
Elevation

MAP FINDINGS

Site

Database(s)

EDR ID Number  
EPA ID Number

TEXACO SERVICE STATION (Continued)

S100179422

LUST:

Global Id: T0603701879  
Contact Type: Local Agency Caseworker  
Contact Name: CARMEN PIRO  
Organization Name: LONG BEACH, CITY OF  
Address: 2525 GRAND AVE.  
City: LONG BEACH  
Email: carmen.piro@longbeach.gov  
Phone Number: 5625704137

Global Id: T0603701879  
Contact Type: Regional Board Caseworker  
Contact Name: YUE RONG  
Organization Name: LOS ANGELES RWQCB (REGION 4)  
Address: 320 W. 4TH ST., SUITE 200  
City: Los Angeles  
Email: yrong@waterboards.ca.gov  
Phone Number: Not reported

LUST:

Global Id: T0603701879  
Action Type: Other  
Date: 11/10/1989  
Action: Leak Discovery

Global Id: T0603701879  
Action Type: Other  
Date: 11/10/1989  
Action: Leak Stopped

Global Id: T0603701879  
Action Type: Other  
Date: 12/15/1989  
Action: Leak Reported

LUST:

Global Id: T0603701879  
Status: Open - Case Begin Date  
Status Date: 11/10/1989

Global Id: T0603701879  
Status: Completed - Case Closed  
Status Date: 09/02/1994

AST:

Name: VALVOLINE INSTANT OIL CHANGE GN0089  
Address: 3402 ATLANTIC AVE  
City/Zip: LONG BEACH,90807  
Certified Unified Program Agencies: Not reported  
Owner: Henley Pacific LA LLC  
Total Gallons: Not reported  
CERSID: 10160753  
Facility ID: Not reported  
Business Name: Henley Pacific LA LLC dba Valvoline Instant Oil

Map ID  
Direction  
Distance  
Elevation

MAP FINDINGS

Site

Database(s)

EDR ID Number  
EPA ID Number

**TEXACO SERVICE STATION (Continued)**

**S100179422**

Phone: 562-283-0299  
Fax: Not reported  
Mailing Address: 17802 Sky Park Circle Ste 104  
Mailing Address City: Irvine  
Mailing Address State: CA  
Mailing Address Zip Code: Not reported  
Operator Name: Henley Pacific LA LLC  
Operator Phone: 617-243-0404  
Owner Phone: 617-243-0404  
Owner Mail Address: 54 Jaconnet Street Ste 100  
Owner State: MA  
Owner Zip Code: 2461  
Owner Country: United States  
Property Owner Name: Camden Holdings, LLC  
Property Owner Phone: 310-553-1031  
Property Owner Mailing Address: 9454 Wilshire Boulevard, #650  
Property Owner City: Beverly Hills  
Property Owner Stat : CA  
Property Owner Zip Code: 90212  
Property Owner Country: United States  
EPAID: CAL000370649

**CERS HAZ WASTE:**

Name: VALVOLUME INSTANT OIL CHANGE GN0089  
Address: 3402 ATLANTIC AVE  
City,State,Zip: LONG BEACH, CA 90807  
Site ID: 165833  
CERS ID: 10160753  
CERS Description: Hazardous Waste Generator

**CERS TANKS:**

Name: VALVOLUME INSTANT OIL CHANGE GN0089  
Address: 3402 ATLANTIC AVE  
City,State,Zip: LONG BEACH, CA 90807  
Site ID: 165833  
CERS ID: 10160753  
CERS Description: Aboveground Petroleum Storage

**CORTESE:**

Name: SHELL (FORMER TEXACO)  
Address: 3402 ATLANTIC AVE.  
City,State,Zip: LONG BEACH, CA 90807  
Region: CORTESE  
Envirostor Id: Not reported  
Global ID: T0603787524  
Site/Facility Type: LUST CLEANUP SITE  
Cleanup Status: OPEN - REMEDIATION  
Status Date: Not reported  
Site Code: Not reported  
Latitude: Not reported  
Longitude: Not reported  
Owner: Not reported  
Enf Type: Not reported  
Swat R: Not reported  
Flag: active  
Order No: Not reported



Map ID  
Direction  
Distance  
Elevation

MAP FINDINGS

Site

Database(s)

EDR ID Number  
EPA ID Number

**TEXACO SERVICE STATION (Continued)**

**S100179422**

Waste Discharge System No: Not reported  
Effective Date: Not reported  
Region 2: Not reported  
WID Id: Not reported  
Solid Waste Id No: Not reported  
Waste Management Uit Name: Not reported  
File Name: Active Open

**HAZNET:**

Name: VALVOLINE INSTANT OIL CHANGE GN0089  
Address: 3402 ATLANTIC AVE  
Address 2: Not reported  
City,State,Zip: LONG BEACH, CA 926140000  
Contact: JOSE HERRERA  
Telephone: 9494741300  
Mailing Name: Not reported  
Mailing Address: 17802 SKY PARK CIRCLE STE 104

Year: 2019  
Gepaid: CAL000370649  
TSD EPA ID: CAD097030993  
CA Waste Code: 352 - Other organic solids  
Disposal Method: H141 - Storage, Bulking, And/Or Transfer Off Site--No Treatment/Reovery (H010-H129) Or (H131-H135)  
Tons: 1.38500

Year: 2018  
Gepaid: CAL000370649  
TSD EPA ID: CAD097030993  
CA Waste Code: 352 - Other organic solids  
Disposal Method: H141 - Storage, Bulking, And/Or Transfer Off Site--No Treatment/Reovery (H010-H129) Or (H131-H135)  
Tons: 1.41750

Year: 2017  
Gepaid: CAL000370649  
TSD EPA ID: AZR000515924  
CA Waste Code: 352 - Other organic solids  
Disposal Method: H141 - Storage, Bulking, And/Or Transfer Off Site--No Treatment/Reovery (H010-H129) Or (H131-H135)  
Tons: 0.425

Year: 2017  
Gepaid: CAL000370649  
TSD EPA ID: CAD097030993  
CA Waste Code: 352 - Other organic solids  
Disposal Method: H141 - Storage, Bulking, And/Or Transfer Off Site--No Treatment/Reovery (H010-H129) Or (H131-H135)  
Tons: 1.275

Year: 2016  
Gepaid: CAL000370649  
TSD EPA ID: AZR000515924  
CA Waste Code: 352 - Other organic solids  
Disposal Method: H141 - Storage, Bulking, And/Or Transfer Off Site--No Treatment/Reovery (H010-H129) Or (H131-H135)  
Tons: 0.55

Map ID  
Direction  
Distance  
Elevation

MAP FINDINGS

Site

Database(s)

EDR ID Number  
EPA ID Number

TEXACO SERVICE STATION (Continued)

S100179422

Year: 2016  
Gepaid: CAL000370649  
TSD EPA ID: CAD097030993  
CA Waste Code: 352 - Other organic solids  
Disposal Method: H141 - Storage, Bulking, And/Or Transfer Off Site--No Treatment/Reovery (H010-H129) Or (H131-H135)  
Tons: 0.35

Year: 2015  
Gepaid: CAL000370649  
TSD EPA ID: CAD097030993  
CA Waste Code: 352 - Other organic solids  
Disposal Method: H141 - Storage, Bulking, And/Or Transfer Off Site--No Treatment/Reovery (H010-H129) Or (H131-H135)  
Tons: 0.7025

Year: 2014  
Gepaid: CAL000370649  
TSD EPA ID: CAD097030993  
CA Waste Code: 352 - Other organic solids  
Disposal Method: H141 - Storage, Bulking, And/Or Transfer Off Site--No Treatment/Reovery (H010-H129) Or (H131-H135)  
Tons: 0.165

Year: 2013  
Gepaid: CAL000370649  
TSD EPA ID: NVT330010000  
CA Waste Code: 181 - Other inorganic solid waste  
Disposal Method: H132 - Landfill Or Surface Impoundment That Will Be Closed As Landfill( To Include On-Site Treatment And/Or Stabilization)  
Tons: 2

Additional Info:

Year: 2014  
Gen EPA ID: CAL000370649

Shipment Date: 20141119  
Creation Date: 1/15/2015 22:15:01  
Receipt Date: 20141121  
Manifest ID: 013755707JJK  
Trans EPA ID: CAD028277036  
Trans Name: ASBURY ENVIRONMENTAL SERVICES  
Trans 2 EPA ID: Not reported  
Trans 2 Name: Not reported  
TSD EPA ID: CAD097030993  
Trans Name: EVOQUA WATER TECHNOLOGIES LLC  
TSD EPA ID: Not reported  
TSD EPA Alt Name: Not reported  
Waste Code Description: 352 - Other organic solids  
RCRA Code: Not reported  
Meth Code: H141 - Storage, Bulking, And/Or Transfer Off Site--No Treatment/Reovery (H010-H129) Or (H131-H135)

Quantity Tons: 0.025  
Waste Quantity: 50  
Quantity Unit: P  
Additional Code 1: Not reported

Map ID  
Direction  
Distance  
Elevation

MAP FINDINGS

Site

Database(s)

EDR ID Number  
EPA ID Number

**TEXACO SERVICE STATION (Continued)**

**S100179422**

Additional Code 2:	Not reported
Additional Code 3:	Not reported
Additional Code 4:	Not reported
Additional Code 5:	Not reported
Shipment Date:	20141029
Creation Date:	12/31/2014 22:14:46
Receipt Date:	20141031
Manifest ID:	013756040JJK
Trans EPA ID:	CAD028277036
Trans Name:	ASBURY ENVIRONMENTAL SERVICES
Trans 2 EPA ID:	Not reported
Trans 2 Name:	Not reported
TSDf EPA ID:	CAD097030993
Trans Name:	EVOQUA WATER TECHNOLOGIES LLC
TSDf Alt EPA ID:	Not reported
TSDf Alt Name:	Not reported
Waste Code Description:	352 - Other organic solids
RCRA Code:	Not reported
Meth Code:	H141 - Storage, Bulking, And/Or Transfer Off Site--No Treatment/Reovery (H010-H129) Or (H131-H135)
Quantity Tons:	0.075
Waste Quantity:	150
Quantity Unit:	P
Additional Code 1:	Not reported
Additional Code 2:	Not reported
Additional Code 3:	Not reported
Additional Code 4:	Not reported
Additional Code 5:	Not reported
Shipment Date:	20141001
Creation Date:	12/26/2014 22:15:10
Receipt Date:	20141009
Manifest ID:	013755312JJK
Trans EPA ID:	CAD028277036
Trans Name:	ASBURY ENVIRONMENTAL SERVICES
Trans 2 EPA ID:	Not reported
Trans 2 Name:	Not reported
TSDf EPA ID:	CAD097030993
Trans Name:	EVOQUA WATER TECHNOLOGIES LLC
TSDf Alt EPA ID:	Not reported
TSDf Alt Name:	Not reported
Waste Code Description:	352 - Other organic solids
RCRA Code:	Not reported
Meth Code:	H141 - Storage, Bulking, And/Or Transfer Off Site--No Treatment/Reovery (H010-H129) Or (H131-H135)
Quantity Tons:	0.065
Waste Quantity:	130
Quantity Unit:	P
Additional Code 1:	Not reported
Additional Code 2:	Not reported
Additional Code 3:	Not reported
Additional Code 4:	Not reported
Additional Code 5:	Not reported
Additional Info:	
Year:	2013

Map ID  
Direction  
Distance  
Elevation

MAP FINDINGS

Site

Database(s)

EDR ID Number  
EPA ID Number

TEXACO SERVICE STATION (Continued)

S100179422

Gen EPA ID: CAL000370649

Shipment Date: 20131203  
Creation Date: 5/10/2014 22:15:07  
Receipt Date: 20131205  
Manifest ID: 012211902JJK  
Trans EPA ID: CAR000175422  
Trans Name: WORLDWIDE RECOVERY SYSTEMS INC  
Trans 2 EPA ID: Not reported  
Trans 2 Name: Not reported  
TSDf EPA ID: NVT330010000  
Trans Name: US ECOLOGY (BEATTY NV)  
TSDf Alt EPA ID: Not reported  
TSDf Alt Name: Not reported  
Waste Code Description: 181 - Other inorganic solid waste Organics  
RCRA Code: Not reported  
Meth Code: H132 - Landfill Or Surface Impoundment That Will Be Closed As Landfill( To Include On-Site Treatment And/Or Stabilization)

Quantity Tons: 2  
Waste Quantity: 4000  
Quantity Unit: P  
Additional Code 1: Not reported  
Additional Code 2: Not reported  
Additional Code 3: Not reported  
Additional Code 4: Not reported  
Additional Code 5: Not reported

Additional Info:  
Year: 2016  
Gen EPA ID: CAL000370649

Shipment Date: 20151118  
Creation Date: 1/19/2016 22:15:12  
Receipt Date: 20151120  
Manifest ID: 015163524JJK  
Trans EPA ID: CAD028277036  
Trans Name: ASBURY ENVIRONMENTAL SERVICES  
Trans 2 EPA ID: Not reported  
Trans 2 Name: Not reported  
TSDf EPA ID: CAD097030993  
Trans Name: EVOQUA WATER TECHNOLOGIES LLC  
TSDf Alt EPA ID: Not reported  
TSDf Alt Name: Not reported  
Waste Code Description: 352 - Other organic solids  
RCRA Code: Not reported  
Meth Code: H141 - Storage, Bulking, And/Or Transfer Off Site--No Treatment/Reovery (H010-H129) Or (H131-H135)

Quantity Tons: 0.14  
Waste Quantity: 280  
Quantity Unit: P  
Additional Code 1: Not reported  
Additional Code 2: Not reported  
Additional Code 3: Not reported  
Additional Code 4: Not reported  
Additional Code 5: Not reported

Shipment Date: 20150826

Map ID  
Direction  
Distance  
Elevation

MAP FINDINGS

Site

Database(s)

EDR ID Number  
EPA ID Number

TEXACO SERVICE STATION (Continued)

S100179422

Creation Date: 11/4/2015 22:15:23  
Receipt Date: 20150831  
Manifest ID: 014624350JJK  
Trans EPA ID: CAD028277036  
Trans Name: ASBURY ENVIRONMENTAL SERVICES  
Trans 2 EPA ID: Not reported  
Trans 2 Name: Not reported  
TSDf EPA ID: CAD097030993  
Trans Name: EVOQUA WATER TECHNOLOGIES LLC  
TSDf Alt EPA ID: Not reported  
TSDf Alt Name: Not reported  
Waste Code Description: 352 - Other organic solids  
RCRA Code: Not reported  
Meth Code: H141 - Storage, Bulking, And/Or Transfer Off Site--No Treatment/Reovery (H010-H129) Or (H131-H135)  
  
Quantity Tons: 0.1375  
Waste Quantity: 275  
Quantity Unit: P  
Additional Code 1: Not reported  
Additional Code 2: Not reported  
Additional Code 3: Not reported  
Additional Code 4: Not reported  
Additional Code 5: Not reported  
  
Shipment Date: 20150604  
Creation Date: 8/20/2015 22:15:10  
Receipt Date: 20150611  
Manifest ID: 014070068JJK  
Trans EPA ID: CAD028277036  
Trans Name: ASBURY ENVIRONMENTAL SERVICES  
Trans 2 EPA ID: Not reported  
Trans 2 Name: Not reported  
TSDf EPA ID: CAD097030993  
Trans Name: EVOQUA WATER TECHNOLOGIES LLC  
TSDf Alt EPA ID: Not reported  
TSDf Alt Name: Not reported  
Waste Code Description: 352 - Other organic solids  
RCRA Code: Not reported  
Meth Code: H141 - Storage, Bulking, And/Or Transfer Off Site--No Treatment/Reovery (H010-H129) Or (H131-H135)  
  
Quantity Tons: 0.1  
Waste Quantity: 200  
Quantity Unit: P  
Additional Code 1: Not reported  
Additional Code 2: Not reported  
Additional Code 3: Not reported  
Additional Code 4: Not reported  
Additional Code 5: Not reported  
  
Shipment Date: 20150330  
Creation Date: 6/25/2015 22:15:58  
Receipt Date: 20150402  
Manifest ID: 014063908JJK  
Trans EPA ID: CAD028277036  
Trans Name: ASBURY ENVIRONMENTAL SERVICES  
Trans 2 EPA ID: Not reported  
Trans 2 Name: Not reported

Map ID  
Direction  
Distance  
Elevation

MAP FINDINGS

Site

Database(s)

EDR ID Number  
EPA ID Number

**TEXACO SERVICE STATION (Continued)**

**S100179422**

TSDF EPA ID: CAD097030993  
Trans Name: EVOQUA WATER TECHNOLOGIES LLC  
TSDF Alt EPA ID: Not reported  
TSDF Alt Name: Not reported  
Waste Code Description: 352 - Other organic solids  
RCRA Code: Not reported  
Meth Code: H141 - Storage, Bulking, And/Or Transfer Off Site--No Treatment/Reovery (H010-H129) Or (H131-H135)  
  
Quantity Tons: 0.125  
Waste Quantity: 250  
Quantity Unit: P  
Additional Code 1: Not reported  
Additional Code 2: Not reported  
Additional Code 3: Not reported  
Additional Code 4: Not reported  
Additional Code 5: Not reported  
  
Shipment Date: 20150218  
Creation Date: 5/6/2015 22:15:19  
Receipt Date: 20150223  
Manifest ID: 014060050JJK  
Trans EPA ID: CAD028277036  
Trans Name: ASBURY ENVIRONMENTAL SERVICES  
Trans 2 EPA ID: Not reported  
Trans 2 Name: Not reported  
TSDF EPA ID: CAD097030993  
Trans Name: EVOQUA WATER TECHNOLOGIES LLC  
TSDF Alt EPA ID: Not reported  
TSDF Alt Name: Not reported  
Waste Code Description: 352 - Other organic solids  
RCRA Code: Not reported  
Meth Code: H141 - Storage, Bulking, And/Or Transfer Off Site--No Treatment/Reovery (H010-H129) Or (H131-H135)  
  
Quantity Tons: 0.2  
Waste Quantity: 400  
Quantity Unit: P  
Additional Code 1: Not reported  
Additional Code 2: Not reported  
Additional Code 3: Not reported  
Additional Code 4: Not reported  
Additional Code 5: Not reported

**Additional Info:**

Year: 2015  
Gen EPA ID: CAL000370649

Shipment Date: 20151118  
Creation Date: 1/19/2016 22:15:12  
Receipt Date: 20151120  
Manifest ID: 015163524JJK  
Trans EPA ID: CAD028277036  
Trans Name: ASBURY ENVIRONMENTAL SERVICES  
Trans 2 EPA ID: Not reported  
Trans 2 Name: Not reported  
TSDF EPA ID: CAD097030993  
Trans Name: EVOQUA WATER TECHNOLOGIES LLC  
TSDF Alt EPA ID: Not reported

Map ID  
Direction  
Distance  
Elevation

MAP FINDINGS

Site

Database(s)

EDR ID Number  
EPA ID Number

**TEXACO SERVICE STATION (Continued)**

**S100179422**

TSDf Alt Name: Not reported  
Waste Code Description: 352 - Other organic solids  
RCRA Code: Not reported  
Meth Code: H141 - Storage, Bulking, And/Or Transfer Off Site--No Treatment/Reovery (H010-H129) Or (H131-H135)  
Quantity Tons: 0.14  
Waste Quantity: 280  
Quantity Unit: P  
Additional Code 1: Not reported  
Additional Code 2: Not reported  
Additional Code 3: Not reported  
Additional Code 4: Not reported  
Additional Code 5: Not reported

Shipment Date: 20150826  
Creation Date: 11/4/2015 22:15:23  
Receipt Date: 20150831  
Manifest ID: 014624350JJK  
Trans EPA ID: CAD028277036  
Trans Name: ASBURY ENVIRONMENTAL SERVICES  
Trans 2 EPA ID: Not reported  
Trans 2 Name: Not reported  
TSDf EPA ID: CAD097030993  
Trans Name: EVOQUA WATER TECHNOLOGIES LLC  
TSDf Alt EPA ID: Not reported  
TSDf Alt Name: Not reported  
Waste Code Description: 352 - Other organic solids  
RCRA Code: Not reported  
Meth Code: H141 - Storage, Bulking, And/Or Transfer Off Site--No Treatment/Reovery (H010-H129) Or (H131-H135)

Quantity Tons: 0.1375  
Waste Quantity: 275  
Quantity Unit: P  
Additional Code 1: Not reported  
Additional Code 2: Not reported  
Additional Code 3: Not reported  
Additional Code 4: Not reported  
Additional Code 5: Not reported

Shipment Date: 20150604  
Creation Date: 8/20/2015 22:15:10  
Receipt Date: 20150611  
Manifest ID: 014070068JJK  
Trans EPA ID: CAD028277036  
Trans Name: ASBURY ENVIRONMENTAL SERVICES  
Trans 2 EPA ID: Not reported  
Trans 2 Name: Not reported  
TSDf EPA ID: CAD097030993  
Trans Name: EVOQUA WATER TECHNOLOGIES LLC  
TSDf Alt EPA ID: Not reported  
TSDf Alt Name: Not reported  
Waste Code Description: 352 - Other organic solids  
RCRA Code: Not reported  
Meth Code: H141 - Storage, Bulking, And/Or Transfer Off Site--No Treatment/Reovery (H010-H129) Or (H131-H135)

Quantity Tons: 0.1  
Waste Quantity: 200

Map ID  
Direction  
Distance  
Elevation

MAP FINDINGS

Site

Database(s)

EDR ID Number  
EPA ID Number

TEXACO SERVICE STATION (Continued)

S100179422

Quantity Unit:	P
Additional Code 1:	Not reported
Additional Code 2:	Not reported
Additional Code 3:	Not reported
Additional Code 4:	Not reported
Additional Code 5:	Not reported
Shipment Date:	20150330
Creation Date:	6/25/2015 22:15:58
Receipt Date:	20150402
Manifest ID:	014063908JJK
Trans EPA ID:	CAD028277036
Trans Name:	ASBURY ENVIRONMENTAL SERVICES
Trans 2 EPA ID:	Not reported
Trans 2 Name:	Not reported
TSDf EPA ID:	CAD097030993
Trans Name:	EVOQUA WATER TECHNOLOGIES LLC
TSDf Alt EPA ID:	Not reported
TSDf Alt Name:	Not reported
Waste Code Description:	352 - Other organic solids
RCRA Code:	Not reported
Meth Code:	H141 - Storage, Bulking, And/Or Transfer Off Site--No Treatment/Reovery (H010-H129) Or (H131-H135)
Quantity Tons:	0.125
Waste Quantity:	250
Quantity Unit:	P
Additional Code 1:	Not reported
Additional Code 2:	Not reported
Additional Code 3:	Not reported
Additional Code 4:	Not reported
Additional Code 5:	Not reported
Shipment Date:	20150218
Creation Date:	5/6/2015 22:15:19
Receipt Date:	20150223
Manifest ID:	014060050JJK
Trans EPA ID:	CAD028277036
Trans Name:	ASBURY ENVIRONMENTAL SERVICES
Trans 2 EPA ID:	Not reported
Trans 2 Name:	Not reported
TSDf EPA ID:	CAD097030993
Trans Name:	EVOQUA WATER TECHNOLOGIES LLC
TSDf Alt EPA ID:	Not reported
TSDf Alt Name:	Not reported
Waste Code Description:	352 - Other organic solids
RCRA Code:	Not reported
Meth Code:	H141 - Storage, Bulking, And/Or Transfer Off Site--No Treatment/Reovery (H010-H129) Or (H131-H135)
Quantity Tons:	0.2
Waste Quantity:	400
Quantity Unit:	P
Additional Code 1:	Not reported
Additional Code 2:	Not reported
Additional Code 3:	Not reported
Additional Code 4:	Not reported
Additional Code 5:	Not reported



Map ID  
Direction  
Distance  
Elevation

MAP FINDINGS

Site

Database(s)

EDR ID Number  
EPA ID Number

TEXACO SERVICE STATION (Continued)

S100179422

Additional Info:

Year: 2017  
Gen EPA ID: CAL000370649

Shipment Date: 20171219  
Creation Date: 8/10/2018 18:30:35  
Receipt Date: 20171221  
Manifest ID: 017740379JJK  
Trans EPA ID: CAD028277036  
Trans Name: ASBURY ENVIRONMENTAL SERVICES  
Trans 2 EPA ID: Not reported  
Trans 2 Name: Not reported  
TSDf EPA ID: CAD097030993  
Trans Name: US ECOLOGY VERNON INC  
TSDf Alt EPA ID: Not reported  
TSDf Alt Name: Not reported  
Waste Code Description: 352 - Other organic solids  
RCRA Code: Not reported  
Meth Code: H141 - Storage, Bulking, And/Or Transfer Off Site--No Treatment/Reovery (H010-H129) Or (H131-H135)

Quantity Tons: 0.15  
Waste Quantity: 300  
Quantity Unit: P  
Additional Code 1: Not reported  
Additional Code 2: Not reported  
Additional Code 3: Not reported  
Additional Code 4: Not reported  
Additional Code 5: Not reported

Shipment Date: 20171019  
Creation Date: 7/13/2018 18:30:14  
Receipt Date: 20171027  
Manifest ID: 017727231JJK  
Trans EPA ID: CAD028277036  
Trans Name: ASBURY ENVIRONMENTAL SERVICES  
Trans 2 EPA ID: CAR000175422  
Trans 2 Name: WORLDWIDE RECOVERY SYSTEM INC  
TSDf EPA ID: AZR000515924  
Trans Name: YUMA YES LLC  
TSDf Alt EPA ID: Not reported  
TSDf Alt Name: Not reported  
Waste Code Description: 352 - Other organic solids  
RCRA Code: Not reported  
Meth Code: H141 - Storage, Bulking, And/Or Transfer Off Site--No Treatment/Reovery (H010-H129) Or (H131-H135)

Quantity Tons: 0.1  
Waste Quantity: 200  
Quantity Unit: P  
Additional Code 1: Not reported  
Additional Code 2: Not reported  
Additional Code 3: Not reported  
Additional Code 4: Not reported  
Additional Code 5: Not reported

Shipment Date: 20171019  
Creation Date: 5/30/2018 18:30:45  
Receipt Date: 20171023

Map ID  
Direction  
Distance  
Elevation

MAP FINDINGS

Site

Database(s)

EDR ID Number  
EPA ID Number

TEXACO SERVICE STATION (Continued)

S100179422

Manifest ID: 017727326JJK  
Trans EPA ID: CAD028277036  
Trans Name: ASBURY ENVIRONMENTAL SERVICES  
Trans 2 EPA ID: Not reported  
Trans 2 Name: Not reported  
TSDf EPA ID: CAD097030993  
Trans Name: US ECOLOGY VERNON INC  
TSDf Alt EPA ID: Not reported  
TSDf Alt Name: Not reported  
Waste Code Description: 352 - Other organic solids  
RCRA Code: Not reported  
Meth Code: H141 - Storage, Bulking, And/Or Transfer Off Site--No Treatment/Reovery (H010-H129) Or (H131-H135)  
  
Quantity Tons: 0.1  
Waste Quantity: 200  
Quantity Unit: P  
Additional Code 1: Not reported  
Additional Code 2: Not reported  
Additional Code 3: Not reported  
Additional Code 4: Not reported  
Additional Code 5: Not reported  
  
Shipment Date: 20170918  
Creation Date: 5/30/2018 18:32:07  
Receipt Date: 20170920  
Manifest ID: 017728024JJK  
Trans EPA ID: CAD028277036  
Trans Name: ASBURY ENVIRONMENTAL SERVICES  
Trans 2 EPA ID: Not reported  
Trans 2 Name: Not reported  
TSDf EPA ID: CAD097030993  
Trans Name: US ECOLOGY VERNON INC  
TSDf Alt EPA ID: Not reported  
TSDf Alt Name: Not reported  
Waste Code Description: 352 - Other organic solids  
RCRA Code: Not reported  
Meth Code: H141 - Storage, Bulking, And/Or Transfer Off Site--No Treatment/Reovery (H010-H129) Or (H131-H135)  
  
Quantity Tons: 0.1  
Waste Quantity: 200  
Quantity Unit: P  
Additional Code 1: Not reported  
Additional Code 2: Not reported  
Additional Code 3: Not reported  
Additional Code 4: Not reported  
Additional Code 5: Not reported  
  
Shipment Date: 20170816  
Creation Date: 5/29/2018 18:30:34  
Receipt Date: 20170821  
Manifest ID: 017736539JJK  
Trans EPA ID: CAD028277036  
Trans Name: ASBURY ENVIRONMENTAL SERVICES  
Trans 2 EPA ID: Not reported  
Trans 2 Name: Not reported  
TSDf EPA ID: CAD097030993  
Trans Name: US ECOLOGY VERNON INC

Map ID  
Direction  
Distance  
Elevation

MAP FINDINGS

Site

Database(s)

EDR ID Number  
EPA ID Number

TEXACO SERVICE STATION (Continued)

S100179422

TSDf Alt EPA ID:	Not reported
TSDf Alt Name:	Not reported
Waste Code Description:	352 - Other organic solids
RCRA Code:	Not reported
Meth Code:	H141 - Storage, Bulking, And/Or Transfer Off Site--No Treatment/Reovery (H010-H129) Or (H131-H135)
Quantity Tons:	0.1
Waste Quantity:	200
Quantity Unit:	P
Additional Code 1:	Not reported
Additional Code 2:	Not reported
Additional Code 3:	Not reported
Additional Code 4:	Not reported
Additional Code 5:	Not reported
Shipment Date:	20170630
Creation Date:	5/20/2018 18:31:51
Receipt Date:	20170707
Manifest ID:	017447482JJK
Trans EPA ID:	CAD028277036
Trans Name:	ASBURY ENVIRONMENTAL SERVICES
Trans 2 EPA ID:	Not reported
Trans 2 Name:	Not reported
TSDf EPA ID:	CAD097030993
Trans Name:	US ECOLOGY VERNON INC
TSDf Alt EPA ID:	Not reported
TSDf Alt Name:	Not reported
Waste Code Description:	352 - Other organic solids
RCRA Code:	Not reported
Meth Code:	H141 - Storage, Bulking, And/Or Transfer Off Site--No Treatment/Reovery (H010-H129) Or (H131-H135)
Quantity Tons:	0.175
Waste Quantity:	350
Quantity Unit:	P
Additional Code 1:	Not reported
Additional Code 2:	Not reported
Additional Code 3:	Not reported
Additional Code 4:	Not reported
Additional Code 5:	Not reported
Shipment Date:	20170424
Creation Date:	5/9/2018 18:31:26
Receipt Date:	20170426
Manifest ID:	017450171JJK
Trans EPA ID:	CAD028277036
Trans Name:	ASBURY ENVIRONMENTAL SERVICES
Trans 2 EPA ID:	Not reported
Trans 2 Name:	Not reported
TSDf EPA ID:	CAD097030993
Trans Name:	US ECOLOGY VERNON INC
TSDf Alt EPA ID:	Not reported
TSDf Alt Name:	Not reported
Waste Code Description:	352 - Other organic solids
RCRA Code:	Not reported
Meth Code:	H141 - Storage, Bulking, And/Or Transfer Off Site--No Treatment/Reovery (H010-H129) Or (H131-H135)
Quantity Tons:	0.35

Map ID  
Direction  
Distance  
Elevation

MAP FINDINGS

Site

Database(s)

EDR ID Number  
EPA ID Number

TEXACO SERVICE STATION (Continued)

S100179422

Waste Quantity:	700
Quantity Unit:	P
Additional Code 1:	Not reported
Additional Code 2:	Not reported
Additional Code 3:	Not reported
Additional Code 4:	Not reported
Additional Code 5:	Not reported
Shipment Date:	20170424
Creation Date:	5/12/2018 18:31:28
Receipt Date:	20170427
Manifest ID:	017450170JJK
Trans EPA ID:	CAD028277036
Trans Name:	ASBURY ENVIRONMENTAL SERVICES
Trans 2 EPA ID:	CAR000175422
Trans 2 Name:	WORLDWIDE RECOVERY SYSTEM INC
TSDf EPA ID:	AZR000515924
Trans Name:	YUMA YES LLC
TSDf Alt EPA ID:	Not reported
TSDf Alt Name:	Not reported
Waste Code Description:	352 - Other organic solids
RCRA Code:	Not reported
Meth Code:	H141 - Storage, Bulking, And/Or Transfer Off Site--No Treatment/Reovery (H010-H129) Or (H131-H135)
Quantity Tons:	0.225
Waste Quantity:	450
Quantity Unit:	P
Additional Code 1:	Not reported
Additional Code 2:	Not reported
Additional Code 3:	Not reported
Additional Code 4:	Not reported
Additional Code 5:	Not reported
Shipment Date:	20170302
Creation Date:	5/22/2017 18:30:25
Receipt Date:	20170307
Manifest ID:	016754202JJK
Trans EPA ID:	CAD028277036
Trans Name:	ASBURY ENVIRONMENTAL SERVICES
Trans 2 EPA ID:	Not reported
Trans 2 Name:	Not reported
TSDf EPA ID:	CAD097030993
Trans Name:	US ECOLOGY VERNON, INC.
TSDf Alt EPA ID:	Not reported
TSDf Alt Name:	Not reported
Waste Code Description:	352 - Other organic solids
RCRA Code:	Not reported
Meth Code:	H141 - Storage, Bulking, And/Or Transfer Off Site--No Treatment/Reovery (H010-H129) Or (H131-H135)
Quantity Tons:	0.1
Waste Quantity:	200
Quantity Unit:	P
Additional Code 1:	Not reported
Additional Code 2:	Not reported
Additional Code 3:	Not reported
Additional Code 4:	Not reported
Additional Code 5:	Not reported

Map ID  
Direction  
Distance  
Elevation

MAP FINDINGS

Site

Database(s)

EDR ID Number  
EPA ID Number

**TEXACO SERVICE STATION (Continued)**

**S100179422**

Shipment Date: 20170210  
Creation Date: 5/9/2018 18:31:38  
Receipt Date: 20170215  
Manifest ID: 016858377JJK  
Trans EPA ID: CAD028277036  
Trans Name: ASBURY ENVIRONMENTAL SERVICES  
Trans 2 EPA ID: CAR000175422  
Trans 2 Name: WORLDWIDE RECOVERY SYSTEM INC  
TSDf EPA ID: AZR000515924  
Trans Name: YUMA YES LLC  
TSDf Alt EPA ID: Not reported  
TSDf Alt Name: Not reported  
Waste Code Description: 352 - Other organic solids  
RCRA Code: Not reported  
Meth Code: H141 - Storage, Bulking, And/Or Transfer Off Site--No  
Treatment/Reovery (H010-H129) Or (H131-H135)  
Quantity Tons: 0.1  
Waste Quantity: 200  
Quantity Unit: P  
Additional Code 1: Not reported  
Additional Code 2: Not reported  
Additional Code 3: Not reported  
Additional Code 4: Not reported  
Additional Code 5: Not reported

**HIST CORTESE:**

edr\_fname: TEXACO  
edr\_fadd1: 3402 ATLANTIC  
City,State,Zip: LONG BEACH, CA 90807  
Region: CORTESE  
Facility County Code: 19  
Reg By: LTNKA  
Reg Id: 908070316

**NOTIFY 65:**

Name: TEXACO SERVICE STATION  
Address: 3402 ATLANTIC  
City,State,Zip: LONG BEACH, CA 90807-4514  
Date Reported: Not reported  
Staff Initials: Not reported  
Board File Number: Not reported  
Facility Type: Not reported  
Discharge Date: Not reported  
Issue Date: Not reported  
Incident Description: Not reported

**CERS:**

Name: VALVOLINE INSTANT OIL CHANGE GN0089  
Address: 3402 ATLANTIC AVE  
City,State,Zip: LONG BEACH, CA 90807  
Site ID: 165833  
CERS ID: 10160753  
CERS Description: Chemical Storage Facilities

**Violations:**

Site ID: 165833

Map ID  
Direction  
Distance  
Elevation

MAP FINDINGS

Site

Database(s)

EDR ID Number  
EPA ID Number

**TEXACO SERVICE STATION (Continued)**

**S100179422**

Site Name: Valvoline Instant Oil Change GN0089  
Violation Date: 10-25-2019  
Citation: HSC 6.67 25270.4.5(a) - California Health and Safety Code, Chapter 6.67, Section(s) 25270.4.5(a)  
Violation Description: Failure to comply with one or more of the following requirements: 1. Have record of inspections and tests, including integrity tests, signed by the appropriate supervisor or inspector. 2. Keep written procedures and records of inspections and tests, including integrity tests, for at least three years. 3. Keep comparison records.  
Violation Notes: Returned to compliance on 11/27/2019. OBSERVATION: Failure to comply with one or more of the following requirements: 1. Have record of inspections and tests, including integrity tests, signed by the appropriate supervisor or inspector. 2. Keep written procedures and records of inspections and tests, including integrity tests, for at least three years. 3. Keep comparison records. Facility has not completed an annual and monthly inspection per their SPCC plan. Per facility SPCC plan, they are to document both monthly and annual inspections. I did not observed any monthly and annual inspection per their SPCC plan. SPCC plan observed has a checklist for both annual and monthly inspection with detailed list of items to be inspected. CORRECTIVE ACTION: Conduct the required checklist per your facility's SPCC plan. Ensure that the inspection program you have established in the SPCC plan is implemented. Keep written inspection procedures, records of inspections and testing, signed by appropriate [Truncated]  
Violation Division: Long Beach Environmental Health  
Violation Program: APSA  
Violation Source: CERS

Site ID: 165833  
Site Name: Valvoline Instant Oil Change GN0089  
Violation Date: 10-25-2019  
Citation: HSC 6.95 25508(a)(1) - California Health and Safety Code, Chapter 6.95, Section(s) 25508(a)(1)  
Violation Description: Failure to complete and electronically submit hazardous material inventory information for all reportable hazardous materials on site at or above reportable quantities.  
Violation Notes: Returned to compliance on 11/06/2019. OBSERVATION: The business failed to complete and electronically submit chemical inventory information for all reportable hazardous materials on site at or above reportable quantities. During the inspection, I observed a 150 gallon container of windshield washer fluid mixture that has not been reported in CERS. Per Safety Data Sheet provided by Service Center Manager, Enrique Perea, the materia'ls NFPA rating for health is a rating of 2 and HMIS rating for health is a rating of 2 and are both greater than 1 which is the maximum allowable for the ratings to be exempted for sensitizer or irritant. CORRECTIVE ACTION: Within 30 days, update the information in CERS to reflect the windshield washer fluid stored on-site.  
Violation Division: Long Beach Environmental Health  
Violation Program: HMRRP  
Violation Source: CERS

Site ID: 165833  
Site Name: Valvoline Instant Oil Change GN0089  
Violation Date: 09-18-2014  
Citation: HSC 6.95 Multiple - California Health and Safety Code, Chapter 6.95, Section(s) Multiple  
Violation Description: Business Plan Program - Administration/Documentation - General

Map ID  
Direction  
Distance  
Elevation

MAP FINDINGS

Site

Database(s)

EDR ID Number  
EPA ID Number

**TEXACO SERVICE STATION (Continued)**

**S100179422**

Violation Notes: Returned to compliance on 09/18/2014. Provide electronic/hardcopy on site for inspection.

Violation Division: Long Beach Environmental Health  
Violation Program: HMRRP  
Violation Source: CERS

Site ID: 165833  
Site Name: Valvoline Instant Oil Change GN0089  
Violation Date: 03-17-2017  
Citation: Un-Specified  
Violation Description: Business Plan Program - Administration/Documentation - General Local Ordinance

Violation Notes: Returned to compliance on 04/17/2017. Provide signed training records for all employees who use, handle or store hazardous materials or hazardous waste

Violation Division: Long Beach Environmental Health  
Violation Program: HMRRP  
Violation Source: CERS

Evaluation:  
Eval General Type: Compliance Evaluation Inspection  
Eval Date: 10-25-2019  
Violations Found: Yes  
Eval Type: Routine done by local agency  
Eval Notes: On-site to conduct a routine Hazardous Materials Business Emergency Plan (HMBEP) inspection of Valvoline Instant Oil Change. Permission to inspect the facility was granted by Enrique Perea, Service Center Manager. This facility is subject to the Hazardous Materials Business Emergency Plan (HMBEP) requirements for handling or storing hazardous materials in reportable quantities (55 Gallons - liquid, 200 Cubic Feet - gas, or 500 lbs. - solid). Hazardous materials observed on-site during the inspection included new lube oils, new coolant, used oil, waste coolant, and windshield washer fluid. Remember to annually certify your Hazardous Materials Business Emergency Plan (HMBEP) electronically in the California Environmental Reporting System (CERS). <http://cers.calepa.ca.gov> Additional details of the inspection are provided in this report. Provide proof of corrective action to Long Beach Fire Certified Unified Program Agency (CUPA) within 30 days for all violations [Truncated]

Eval Division: Long Beach Environmental Health  
Eval Program: HMRRP  
Eval Source: CERS

Eval General Type: Other/Unknown  
Eval Date: 10-28-2016  
Violations Found: No  
Eval Type: Other, not routine, done by local agency  
Eval Notes: CUPA INSPECTION WAS INTERRUPTED TO RESPOND TO ER  
Eval Division: Long Beach Environmental Health  
Eval Program: HW  
Eval Source: CERS

Eval General Type: Compliance Evaluation Inspection  
Eval Date: 10-25-2019  
Violations Found: Yes  
Eval Type: Routine done by local agency  
Eval Notes: On-site to conduct a routine Aboveground Petroleum Storage Act (APSA)

Map ID  
Direction  
Distance  
Elevation

MAP FINDINGS

Site

Database(s)

EDR ID Number  
EPA ID Number

TEXACO SERVICE STATION (Continued)

S100179422

inspection of Valvoline Instant Oil Change. Permission to inspect the facility was granted by Enrique Perea, Service Center Manager. This facility is subject to the Aboveground Petroleum Storage Act (APSA) requirements for storing petroleum in Aboveground Storage Tank(s) with an aggregate storage capacity (shell capacity) of greater than or equal to 1320 gallons. Total aboveground petroleum storage observed during the inspection was greater than 1320 gallons. Aboveground storage subject to APSA are located as Tanks in Underground Areas (TIUGA). ----- There were fire code violations observed during the inspection for two of the Aboveground Tanks in the pit. Violation observed are as follows: 1. No emergency venting for the 112 gallon MAX ATF (photo attached). 2. No normal venting for the Max motor oil 5/20 (photo attached). Corrective Actions: Ensure that the aboveground tanks [Truncated]

Eval Division: Long Beach Environmental Heath  
Eval Program: APSA  
Eval Source: CERS

Eval General Type: Compliance Evaluation Inspection  
Eval Date: 10-26-2016  
Violations Found: No  
Eval Type: Routine done by local agency  
Eval Notes: Not reported  
Eval Division: Long Beach Environmental Heath  
Eval Program: APSA  
Eval Source: CERS

Eval General Type: Other/Unknown  
Eval Date: 04-17-2017  
Violations Found: No  
Eval Type: Other, not routine, done by local agency  
Eval Notes: Not reported  
Eval Division: Long Beach Environmental Heath  
Eval Program: HMRRP  
Eval Source: CERS

Eval General Type: Compliance Evaluation Inspection  
Eval Date: 09-18-2014  
Violations Found: Yes  
Eval Type: Routine done by local agency  
Eval Notes: Not reported  
Eval Division: Long Beach Environmental Heath  
Eval Program: HMRRP  
Eval Source: CERS

Eval General Type: Compliance Evaluation Inspection  
Eval Date: 10-28-2016  
Violations Found: No  
Eval Type: Routine done by local agency  
Eval Notes: Not reported  
Eval Division: Long Beach Environmental Heath  
Eval Program: HW  
Eval Source: CERS

Eval General Type: Other/Unknown  
Eval Date: 11-27-2019  
Violations Found: No



Map ID  
Direction  
Distance  
Elevation

MAP FINDINGS

Site

Database(s)

EDR ID Number  
EPA ID Number

**TEXACO SERVICE STATION (Continued)**

**S100179422**

Eval Type: Other, not routine, done by local agency  
Eval Notes: On-site to conduct a APSA re-inspection of Valvoline Instant Oil Change.GN0089. Enrique Perea, Service Center Manager was on-site and provided consent. Facility has corrected violations that were outstanding. Inspections are now being conducted per their SPCC plan. Documentation observed on-site. Venting for ASTs as required were installed. No further action required for this inspection. Continue to implement your SPCC plan. Document any amendments to the plan as required. Remember to annually certify your Hazardous Materials Business Emergency Plan (HMBEP) electronically in the California Environmental Reporting System (CERS). <http://cers.calepa.ca.gov> If you have any questions, please contact me at Steven Santos (562) 570-2589 or via e-mail at [steven.santos@longbeach.gov](mailto:steven.santos@longbeach.gov). Thank you.

Eval Division: Long Beach Environmental Heath  
Eval Program: APSA  
Eval Source: CERS

Eval General Type: Compliance Evaluation Inspection  
Eval Date: 03-15-2017  
Violations Found: Yes  
Eval Type: Routine done by local agency  
Eval Notes: Not reported  
Eval Division: Long Beach Environmental Heath  
Eval Program: HMRRP  
Eval Source: CERS

Eval General Type: Other/Unknown  
Eval Date: 11-27-2019  
Violations Found: No  
Eval Type: Other, not routine, done by local agency  
Eval Notes: On-site to conduct a re-inspection of Valvoline Instant Oil Change.GN0089. Enrique Perea, Service Center Manager was on-site and provided consent. Facility has corrected violations that were outstanding. Chemical inventory has been updated to include windshield washer fluid subject to HMBEP reporting. No further action required for this inspection. Remember to annually certify your Hazardous Materials Business Emergency Plan (HMBEP) electronically in the California Environmental Reporting System (CERS). <http://cers.calepa.ca.gov> If you have any questions, please contact me at Steven Santos (562) 570-2589 or via e-mail at [steven.santos@longbeach.gov](mailto:steven.santos@longbeach.gov). Thank you.

Eval Division: Long Beach Environmental Heath  
Eval Program: HMRRP  
Eval Source: CERS

Coordinates:  
Site ID: 165833  
Facility Name: Valvoline Instant Oil Change GN0089  
Env Int Type Code: HWG  
Program ID: 10160753  
Coord Name: Not reported  
Ref Point Type Desc: Center of a facility or station.  
Latitude: 33.819190  
Longitude: -118.184590

Affiliation:

Map ID  
Direction  
Distance  
Elevation

MAP FINDINGS

Site

Database(s)

EDR ID Number  
EPA ID Number

**TEXACO SERVICE STATION (Continued)**

**S100179422**

Affiliation Type Desc: Legal Owner  
Entity Name: Henley Pacific LA LLC  
Entity Title: Not reported  
Affiliation Address: 54 Jaconnet Street Ste 100  
Affiliation City: Newton Highlands  
Affiliation State: MA  
Affiliation Country: United States  
Affiliation Zip: 02461  
Affiliation Phone: (617) 243-0404

Affiliation Type Desc: Environmental Contact  
Entity Name: Keith Rondeau  
Entity Title: Not reported  
Affiliation Address: 54 Jaconnet Street Ste 100  
Affiliation City: Newton  
Affiliation State: MA  
Affiliation Country: Not reported  
Affiliation Zip: 02461  
Affiliation Phone: Not reported

Affiliation Type Desc: Identification Signer  
Entity Name: Keith Rondeau  
Entity Title: Asset Protection and EH&S Manager  
Affiliation Address: Not reported  
Affiliation City: Not reported  
Affiliation State: Not reported  
Affiliation Country: Not reported  
Affiliation Zip: Not reported  
Affiliation Phone: Not reported

Affiliation Type Desc: Operator  
Entity Name: Henley Pacific LA LLC  
Entity Title: Not reported  
Affiliation Address: Not reported  
Affiliation City: Not reported  
Affiliation State: Not reported  
Affiliation Country: Not reported  
Affiliation Zip: Not reported  
Affiliation Phone: (617) 243-0404

Affiliation Type Desc: CUPA District  
Entity Name: Long Beach Environmental Heath  
Entity Title: Not reported  
Affiliation Address: 2525 Grand Avenue  
Affiliation City: Long Beach  
Affiliation State: CA  
Affiliation Country: Not reported  
Affiliation Zip: 90815  
Affiliation Phone: (562) 570-4131

Affiliation Type Desc: Parent Corporation  
Entity Name: Henley Pacific LA LLC dba Valvoline Instant Oil Change  
Entity Title: Not reported  
Affiliation Address: Not reported  
Affiliation City: Not reported  
Affiliation State: Not reported  
Affiliation Country: Not reported

Map ID  
Direction  
Distance  
Elevation

MAP FINDINGS

Site

Database(s)

EDR ID Number  
EPA ID Number

TEXACO SERVICE STATION (Continued)

S100179422

Affiliation Zip: Not reported  
Affiliation Phone: Not reported

Affiliation Type Desc: Document Preparer  
Entity Name: Keith Rondeau  
Entity Title: Not reported  
Affiliation Address: Not reported  
Affiliation City: Not reported  
Affiliation State: Not reported  
Affiliation Country: Not reported  
Affiliation Zip: Not reported  
Affiliation Phone: Not reported

Affiliation Type Desc: Facility Mailing Address  
Entity Name: Mailing Address  
Entity Title: Not reported  
Affiliation Address: 17802 Sky Park Circle Ste 104  
Affiliation City: Irvine  
Affiliation State: CA  
Affiliation Country: Not reported  
Affiliation Zip: 92614-6405  
Affiliation Phone: Not reported

Affiliation Type Desc: Property Owner  
Entity Name: Camden Holdings, LLC  
Entity Title: Not reported  
Affiliation Address: 9454 Wilshire Boulevard, #650  
Affiliation City: Beverly Hills  
Affiliation State: CA  
Affiliation Country: United States  
Affiliation Zip: 90212  
Affiliation Phone: (310) 553-1031

Name: SHELL (FORMER TEXACO)  
Address: 3402 ATLANTIC AVE.  
City,State,Zip: LONG BEACH, CA 90807  
Site ID: 249800  
CERS ID: T0603787524  
CERS Description: Leaking Underground Storage Tank Cleanup Site

Affiliation:

Affiliation Type Desc: Regional Board Caseworker  
Entity Name: AHMAD J. LAMAA - LOS ANGELES RWQCB (REGION 4)  
Entity Title: Not reported  
Affiliation Address: 320 West 4th Street Suite 200  
Affiliation City: Los Angeles  
Affiliation State: CA  
Affiliation Country: Not reported  
Affiliation Zip: Not reported  
Affiliation Phone: Not reported

Affiliation Type Desc: Local Agency Caseworker  
Entity Name: CARMEN PIRO - LONG BEACH, CITY OF  
Entity Title: Not reported  
Affiliation Address: 2525 GRAND AVE.  
Affiliation City: LONG BEACH  
Affiliation State: CA

Map ID  
Direction  
Distance  
Elevation

MAP FINDINGS

Site

Database(s)

EDR ID Number  
EPA ID Number

**TEXACO SERVICE STATION (Continued)**

**S100179422**

Affiliation Country: Not reported  
Affiliation Zip: Not reported  
Affiliation Phone: 5625704137

**HWTS:**

Name: VALVOLINE INSTANT OIL CHANGE GN0089  
Address: 3402 ATLANTIC AVE  
Address 2: Not reported  
City,State,Zip: LONG BEACH, CA 90807  
EPA ID: CAL000370649  
Inactive Date: Not reported  
Create Date: 01/09/2012  
Last Act Date: 09/09/2019  
Mailing Name: Not reported  
Mailing Address: 17802 SKY PARK CIRCLE STE 104  
Mailing Address 2: Not reported  
Mailing City,State,Zip: IRVINE, CA 926140000  
Owner Name: HENLEY PACIFIC LA LLC  
Owner Address: 54 JACONNET ST STE 100  
Owner Address 2: Not reported  
Owner City,State,Zip: NEWTON HIGHLANDS, MA 024611956  
Contact Name: JOSE HERRERA  
Contact Address: 17802 SKY PARK CIRCLE STE 104  
Contact Address 2: Not reported  
City,State,Zip: IRVINE, CA 92614

**NAICS:**

EPA ID: CAL000370649  
Create Date: 2012-01-09 11:53:06  
NAICS Code: 811198  
NAICS Description: All Other Automotive Repair and Maintenance  
Issued EPA ID Date: 2012-01-09 11:53:06  
Inactive Date: Not reported  
Facility Name: VALVOLINE INSTANT OIL CHANGE GN0089  
Facility Address: 3402 ATLANTIC AVE  
Facility Address 2: Not reported  
Facility City: LONG BEACH  
Facility County: 19  
Facility State: CA  
Facility Zip: 90807

**80**  
**SW**  
**1/2-1**  
**0.997 mi.**  
**5262 ft.**

**OIL OPERATORS INC**  
**714 WEST BAKER STREET**  
**LONG BEACH, CA 90806**

**ENVIROSTOR** **S101480681**  
**N/A**

**Relative:**  
**Lower**  
**Actual:**  
**30 ft.**

ENVIROSTOR:  
Name: OIL OPERATORS INC  
Address: 714 WEST BAKER STREET  
City,State,Zip: LONG BEACH, CA 90806  
Facility ID: 19290011  
Status: Refer: RWQCB  
Status Date: 01/11/2011  
Site Code: 400564  
Site Type: Evaluation

Map ID  
Direction  
Distance  
Elevation

MAP FINDINGS

Site

Database(s)

EDR ID Number  
EPA ID Number

**OIL OPERATORS INC (Continued)**

**S101480681**

Site Type Detailed: Evaluation  
Acres: 18  
NPL: NO  
Regulatory Agencies: US EPA  
Lead Agency: US EPA  
Program Manager: Not reported  
Supervisor: Manny Alonzo  
Division Branch: Cleanup Cypress  
Assembly: 70  
Senate: 33  
Special Program: EPA - PASI  
Restricted Use: NO  
Site Mgmt Req: NONE SPECIFIED  
Funding: EPA Grant  
Latitude: 33.82333  
Longitude: -118.2022  
APN: NONE SPECIFIED  
Past Use: NONE SPECIFIED  
Potential COC: \* WASTE OIL & MIXED OIL  
Confirmed COC: NONE SPECIFIED  
Potential Description: NONE SPECIFIED  
Alias Name: Long Beach Industrial Park  
Alias Type: Alternate Name  
Alias Name: SIGNAL HILL AREA DUMPSITE (CERCLIS)  
Alias Type: Alternate Name  
Alias Name: CAD983566399  
Alias Type: EPA Identification Number  
Alias Name: 400564  
Alias Type: Project Code (Site Code)  
Alias Name: 19290011  
Alias Type: Envirostor ID Number

**Completed Info:**

Completed Area Name: PROJECT WIDE  
Completed Sub Area Name: Not reported  
Completed Document Type: Preliminary Assessment Report  
Completed Date: 09/20/1996  
Comments: A Preliminary Assessment (Re-assessment) was completed under U.S. EPA grant. The site does not qualify for further remedial site assessment under CERCLA. The Regional Water Quality Control Board is involved with the site.

Completed Area Name: PROJECT WIDE  
Completed Sub Area Name: Not reported  
Completed Document Type: \* Discovery  
Completed Date: 10/05/1980  
Comments: Facility Identified: Waste Haulers #105.

Future Area Name: Not reported  
Future Sub Area Name: Not reported  
Future Document Type: Not reported  
Future Due Date: Not reported  
Schedule Area Name: Not reported  
Schedule Sub Area Name: Not reported  
Schedule Document Type: Not reported  
Schedule Due Date: Not reported  
Schedule Revised Date: Not reported

Count: 12 records.

ORPHAN SUMMARY

City	EDR ID	Site Name	Site Address	Zip	Database(s)
CARSON	S105911477	ACTA SOUTH - PARCEL SE-334	CARSON	90810	CPS-SLIC
LONG BEACH	S113460405	CITY OF LONG BEACH - PUBLIC WORKS	LAT 33.843722 LONG -118.192742	90805	HAZNET, HWTS
LONG BEACH	S118222525	LONG BEACH WATER DEPARTMENT	LAT/LONG_USED	90805	HAZNET, HWTS
LONG BEACH	2008450068	EX LONG BEACH,CA ON PACIFIC OC	EX LONG BEACH,CA ON PACIFIC OC		HMIRS
LONG BEACH	2008450057	EX LONG BEACH,CA ON PACIFIC OC	EX LONG BEACH,CA ON PACIFIC OC		HMIRS
LONG BEACH	S112965211	CITY OF LONG BEACH DEPARTMENT OF C	4860,62,65,& 70 LONG BEACH BLV	90805	HAZNET, HWTS
LONG BEACH	S113774999	CITY OF LONG BEACH	LONG BEACH BLVD & E ARBOR ST	90805	HAZNET, HWTS
LONG BEACH	S121651816	LONG BEACH BLVD R WILLOW ST	LONG BEACH BLVD R WILLOW ST	90806	CIWQS
LONG BEACH	2008450030	OFF LONG BEACH PORT ON PACIFIC	OFF LONG BEACH PORT ON PACIFIC		HMIRS
LONG BEACH	S114729866	LONG BEACH CITY LANDFILL	PARAMOUNT & SOUTH STREET, LONG		RGA LF
SIGNAL HILL	S113463407	CITY OF LONG BEACH	LAT 33.795664 LONG -118.174235	90755	HAZNET, HWTS
SIGNAL HILL	S113460361	CITY OF LONG BEACH REDEVELOPMENT A	LAT 33.795664 LONG -118.174235	90755	HAZNET, HWTS

# GOVERNMENT RECORDS SEARCHED / DATA CURRENCY TRACKING

To maintain currency of the following federal and state databases, EDR contacts the appropriate governmental agency on a monthly or quarterly basis, as required.

**Number of Days to Update:** Provides confirmation that EDR is reporting records that have been updated within 90 days from the date the government agency made the information available to the public.

## **STANDARD ENVIRONMENTAL RECORDS**

### ***Federal NPL site list***

#### **NPL: National Priority List**

National Priorities List (Superfund). The NPL is a subset of CERCLIS and identifies over 1,200 sites for priority cleanup under the Superfund Program. NPL sites may encompass relatively large areas. As such, EDR provides polygon coverage for over 1,000 NPL site boundaries produced by EPA's Environmental Photographic Interpretation Center (EPIC) and regional EPA offices.

Date of Government Version: 07/29/2020	Source: EPA
Date Data Arrived at EDR: 08/03/2020	Telephone: N/A
Date Made Active in Reports: 08/25/2020	Last EDR Contact: 09/03/2020
Number of Days to Update: 22	Next Scheduled EDR Contact: 10/12/2020
	Data Release Frequency: Quarterly

#### **NPL Site Boundaries**

##### **Sources:**

EPA's Environmental Photographic Interpretation Center (EPIC)  
Telephone: 202-564-7333

EPA Region 1  
Telephone 617-918-1143

EPA Region 6  
Telephone: 214-655-6659

EPA Region 3  
Telephone 215-814-5418

EPA Region 7  
Telephone: 913-551-7247

EPA Region 4  
Telephone 404-562-8033

EPA Region 8  
Telephone: 303-312-6774

EPA Region 5  
Telephone 312-886-6686

EPA Region 9  
Telephone: 415-947-4246

EPA Region 10  
Telephone 206-553-8665

#### **Proposed NPL: Proposed National Priority List Sites**

A site that has been proposed for listing on the National Priorities List through the issuance of a proposed rule in the Federal Register. EPA then accepts public comments on the site, responds to the comments, and places on the NPL those sites that continue to meet the requirements for listing.

Date of Government Version: 07/29/2020	Source: EPA
Date Data Arrived at EDR: 08/03/2020	Telephone: N/A
Date Made Active in Reports: 08/25/2020	Last EDR Contact: 09/03/2020
Number of Days to Update: 22	Next Scheduled EDR Contact: 10/12/2020
	Data Release Frequency: Quarterly

#### **NPL LIENS: Federal Superfund Liens**

Federal Superfund Liens. Under the authority granted the USEPA by CERCLA of 1980, the USEPA has the authority to file liens against real property in order to recover remedial action expenditures or when the property owner received notification of potential liability. USEPA compiles a listing of filed notices of Superfund Liens.

# GOVERNMENT RECORDS SEARCHED / DATA CURRENCY TRACKING

Date of Government Version: 10/15/1991  
Date Data Arrived at EDR: 02/02/1994  
Date Made Active in Reports: 03/30/1994  
Number of Days to Update: 56

Source: EPA  
Telephone: 202-564-4267  
Last EDR Contact: 08/15/2011  
Next Scheduled EDR Contact: 11/28/2011  
Data Release Frequency: No Update Planned

## ***Federal Delisted NPL site list***

Delisted NPL: National Priority List Deletions

The National Oil and Hazardous Substances Pollution Contingency Plan (NCP) establishes the criteria that the EPA uses to delete sites from the NPL. In accordance with 40 CFR 300.425.(e), sites may be deleted from the NPL where no further response is appropriate.

Date of Government Version: 07/29/2020  
Date Data Arrived at EDR: 08/03/2020  
Date Made Active in Reports: 08/25/2020  
Number of Days to Update: 22

Source: EPA  
Telephone: N/A  
Last EDR Contact: 09/03/2020  
Next Scheduled EDR Contact: 10/12/2020  
Data Release Frequency: Quarterly

## ***Federal CERCLIS list***

FEDERAL FACILITY: Federal Facility Site Information listing

A listing of National Priority List (NPL) and Base Realignment and Closure (BRAC) sites found in the Comprehensive Environmental Response, Compensation and Liability Information System (CERCLIS) Database where EPA Federal Facilities Restoration and Reuse Office is involved in cleanup activities.

Date of Government Version: 04/03/2019  
Date Data Arrived at EDR: 04/05/2019  
Date Made Active in Reports: 05/14/2019  
Number of Days to Update: 39

Source: Environmental Protection Agency  
Telephone: 703-603-8704  
Last EDR Contact: 07/02/2020  
Next Scheduled EDR Contact: 10/12/2020  
Data Release Frequency: Varies

SEMS: Superfund Enterprise Management System

SEMS (Superfund Enterprise Management System) tracks hazardous waste sites, potentially hazardous waste sites, and remedial activities performed in support of EPA's Superfund Program across the United States. The list was formerly known as CERCLIS, renamed to SEMS by the EPA in 2015. The list contains data on potentially hazardous waste sites that have been reported to the USEPA by states, municipalities, private companies and private persons, pursuant to Section 103 of the Comprehensive Environmental Response, Compensation, and Liability Act (CERCLA). This dataset also contains sites which are either proposed to or on the National Priorities List (NPL) and the sites which are in the screening and assessment phase for possible inclusion on the NPL.

Date of Government Version: 07/29/2020  
Date Data Arrived at EDR: 08/03/2020  
Date Made Active in Reports: 08/25/2020  
Number of Days to Update: 22

Source: EPA  
Telephone: 800-424-9346  
Last EDR Contact: 09/03/2020  
Next Scheduled EDR Contact: 10/26/2020  
Data Release Frequency: Quarterly

## ***Federal CERCLIS NFRAP site list***

SEMS-ARCHIVE: Superfund Enterprise Management System Archive



# GOVERNMENT RECORDS SEARCHED / DATA CURRENCY TRACKING

SEMS-ARCHIVE (Superfund Enterprise Management System Archive) tracks sites that have no further interest under the Federal Superfund Program based on available information. The list was formerly known as the CERCLIS-NFRAP, renamed to SEMS ARCHIVE by the EPA in 2015. EPA may perform a minimal level of assessment work at a site while it is archived if site conditions change and/or new information becomes available. Archived sites have been removed and archived from the inventory of SEMS sites. Archived status indicates that, to the best of EPA's knowledge, assessment at a site has been completed and that EPA has determined no further steps will be taken to list the site on the National Priorities List (NPL), unless information indicates this decision was not appropriate or other considerations require a recommendation for listing at a later time. The decision does not necessarily mean that there is no hazard associated with a given site; it only means that, based upon available information, the location is not judged to be potential NPL site.

Date of Government Version: 07/29/2020	Source: EPA
Date Data Arrived at EDR: 08/03/2020	Telephone: 800-424-9346
Date Made Active in Reports: 08/25/2020	Last EDR Contact: 09/03/2020
Number of Days to Update: 22	Next Scheduled EDR Contact: 10/26/2020
	Data Release Frequency: Quarterly

## ***Federal RCRA CORRACTS facilities list***

CORRACTS: Corrective Action Report

CORRACTS identifies hazardous waste handlers with RCRA corrective action activity.

Date of Government Version: 06/15/2020	Source: EPA
Date Data Arrived at EDR: 06/22/2020	Telephone: 800-424-9346
Date Made Active in Reports: 09/17/2020	Last EDR Contact: 09/22/2020
Number of Days to Update: 87	Next Scheduled EDR Contact: 01/04/2021
	Data Release Frequency: Quarterly

## ***Federal RCRA non-CORRACTS TSD facilities list***

RCRA-TSDF: RCRA - Treatment, Storage and Disposal

RCRAInfo is EPA's comprehensive information system, providing access to data supporting the Resource Conservation and Recovery Act (RCRA) of 1976 and the Hazardous and Solid Waste Amendments (HSWA) of 1984. The database includes selective information on sites which generate, transport, store, treat and/or dispose of hazardous waste as defined by the Resource Conservation and Recovery Act (RCRA). Transporters are individuals or entities that move hazardous waste from the generator offsite to a facility that can recycle, treat, store, or dispose of the waste. TSDFs treat, store, or dispose of the waste.

Date of Government Version: 06/15/2020	Source: Environmental Protection Agency
Date Data Arrived at EDR: 06/22/2020	Telephone: (415) 495-8895
Date Made Active in Reports: 09/18/2020	Last EDR Contact: 09/22/2020
Number of Days to Update: 88	Next Scheduled EDR Contact: 01/04/2021
	Data Release Frequency: Quarterly

## ***Federal RCRA generators list***

RCRA-LQG: RCRA - Large Quantity Generators

RCRAInfo is EPA's comprehensive information system, providing access to data supporting the Resource Conservation and Recovery Act (RCRA) of 1976 and the Hazardous and Solid Waste Amendments (HSWA) of 1984. The database includes selective information on sites which generate, transport, store, treat and/or dispose of hazardous waste as defined by the Resource Conservation and Recovery Act (RCRA). Large quantity generators (LQGs) generate over 1,000 kilograms (kg) of hazardous waste, or over 1 kg of acutely hazardous waste per month.

Date of Government Version: 06/15/2020	Source: Environmental Protection Agency
Date Data Arrived at EDR: 06/22/2020	Telephone: (415) 495-8895
Date Made Active in Reports: 09/18/2020	Last EDR Contact: 09/22/2020
Number of Days to Update: 88	Next Scheduled EDR Contact: 01/04/2021
	Data Release Frequency: Quarterly

# GOVERNMENT RECORDS SEARCHED / DATA CURRENCY TRACKING

## RCRA-SQG: RCRA - Small Quantity Generators

RCRAInfo is EPA's comprehensive information system, providing access to data supporting the Resource Conservation and Recovery Act (RCRA) of 1976 and the Hazardous and Solid Waste Amendments (HSWA) of 1984. The database includes selective information on sites which generate, transport, store, treat and/or dispose of hazardous waste as defined by the Resource Conservation and Recovery Act (RCRA). Small quantity generators (SQGs) generate between 100 kg and 1,000 kg of hazardous waste per month.

Date of Government Version: 06/15/2020	Source: Environmental Protection Agency
Date Data Arrived at EDR: 06/22/2020	Telephone: (415) 495-8895
Date Made Active in Reports: 09/18/2020	Last EDR Contact: 09/22/2020
Number of Days to Update: 88	Next Scheduled EDR Contact: 01/04/2021
	Data Release Frequency: Quarterly

## RCRA-VSQG: RCRA - Very Small Quantity Generators (Formerly Conditionally Exempt Small Quantity Generators)

RCRAInfo is EPA's comprehensive information system, providing access to data supporting the Resource Conservation and Recovery Act (RCRA) of 1976 and the Hazardous and Solid Waste Amendments (HSWA) of 1984. The database includes selective information on sites which generate, transport, store, treat and/or dispose of hazardous waste as defined by the Resource Conservation and Recovery Act (RCRA). Very small quantity generators (VSQGs) generate less than 100 kg of hazardous waste, or less than 1 kg of acutely hazardous waste per month.

Date of Government Version: 06/15/2020	Source: Environmental Protection Agency
Date Data Arrived at EDR: 06/22/2020	Telephone: (415) 495-8895
Date Made Active in Reports: 09/18/2020	Last EDR Contact: 09/22/2020
Number of Days to Update: 88	Next Scheduled EDR Contact: 01/04/2021
	Data Release Frequency: Quarterly

## ***Federal institutional controls / engineering controls registries***

### LUCIS: Land Use Control Information System

LUCIS contains records of land use control information pertaining to the former Navy Base Realignment and Closure properties.

Date of Government Version: 05/15/2020	Source: Department of the Navy
Date Data Arrived at EDR: 05/19/2020	Telephone: 843-820-7326
Date Made Active in Reports: 06/18/2020	Last EDR Contact: 08/04/2020
Number of Days to Update: 30	Next Scheduled EDR Contact: 11/23/2020
	Data Release Frequency: Varies

### US ENG CONTROLS: Engineering Controls Sites List

A listing of sites with engineering controls in place. Engineering controls include various forms of caps, building foundations, liners, and treatment methods to create pathway elimination for regulated substances to enter environmental media or effect human health.

Date of Government Version: 02/13/2020	Source: Environmental Protection Agency
Date Data Arrived at EDR: 02/20/2020	Telephone: 703-603-0695
Date Made Active in Reports: 05/15/2020	Last EDR Contact: 08/24/2020
Number of Days to Update: 85	Next Scheduled EDR Contact: 12/07/2020
	Data Release Frequency: Varies

### US INST CONTROLS: Institutional Controls Sites List

A listing of sites with institutional controls in place. Institutional controls include administrative measures, such as groundwater use restrictions, construction restrictions, property use restrictions, and post remediation care requirements intended to prevent exposure to contaminants remaining on site. Deed restrictions are generally required as part of the institutional controls.

Date of Government Version: 02/13/2020	Source: Environmental Protection Agency
Date Data Arrived at EDR: 02/20/2020	Telephone: 703-603-0695
Date Made Active in Reports: 05/15/2020	Last EDR Contact: 08/24/2020
Number of Days to Update: 85	Next Scheduled EDR Contact: 12/07/2020
	Data Release Frequency: Varies

# GOVERNMENT RECORDS SEARCHED / DATA CURRENCY TRACKING

## ***Federal ERNS list***

ERNS: Emergency Response Notification System

Emergency Response Notification System. ERNS records and stores information on reported releases of oil and hazardous substances.

Date of Government Version: 06/15/2020

Date Data Arrived at EDR: 06/22/2020

Date Made Active in Reports: 09/17/2020

Number of Days to Update: 87

Source: National Response Center, United States Coast Guard

Telephone: 202-267-2180

Last EDR Contact: 09/22/2020

Next Scheduled EDR Contact: 01/04/2021

Data Release Frequency: Quarterly

## ***State- and tribal - equivalent NPL***

RESPONSE: State Response Sites

Identifies confirmed release sites where DTSC is involved in remediation, either in a lead or oversight capacity. These confirmed release sites are generally high-priority and high potential risk.

Date of Government Version: 04/27/2020

Date Data Arrived at EDR: 04/28/2020

Date Made Active in Reports: 07/13/2020

Number of Days to Update: 76

Source: Department of Toxic Substances Control

Telephone: 916-323-3400

Last EDR Contact: 07/27/2020

Next Scheduled EDR Contact: 11/09/2020

Data Release Frequency: Quarterly

## ***State- and tribal - equivalent CERCLIS***

ENVIROSTOR: EnviroStor Database

The Department of Toxic Substances Control's (DTSC's) Site Mitigation and Brownfields Reuse Program's (SMBRP's) EnviroStor database identifies sites that have known contamination or sites for which there may be reasons to investigate further. The database includes the following site types: Federal Superfund sites (National Priorities List (NPL)); State Response, including Military Facilities and State Superfund; Voluntary Cleanup; and School sites. EnviroStor provides similar information to the information that was available in CalSites, and provides additional site information, including, but not limited to, identification of formerly-contaminated properties that have been released for reuse, properties where environmental deed restrictions have been recorded to prevent inappropriate land uses, and risk characterization information that is used to assess potential impacts to public health and the environment at contaminated sites.

Date of Government Version: 04/27/2020

Date Data Arrived at EDR: 04/28/2020

Date Made Active in Reports: 07/13/2020

Number of Days to Update: 76

Source: Department of Toxic Substances Control

Telephone: 916-323-3400

Last EDR Contact: 07/27/2020

Next Scheduled EDR Contact: 11/09/2020

Data Release Frequency: Quarterly

## ***State and tribal landfill and/or solid waste disposal site lists***

SWF/LF (SWIS): Solid Waste Information System

Active, Closed and Inactive Landfills. SWF/LF records typically contain an inventory of solid waste disposal facilities or landfills. These may be active or inactive facilities or open dumps that failed to meet RCRA Section 4004 criteria for solid waste landfills or disposal sites.

Date of Government Version: 05/11/2020

Date Data Arrived at EDR: 05/12/2020

Date Made Active in Reports: 07/27/2020

Number of Days to Update: 76

Source: Department of Resources Recycling and Recovery

Telephone: 916-341-6320

Last EDR Contact: 08/10/2020

Next Scheduled EDR Contact: 11/23/2020

Data Release Frequency: Quarterly

## ***State and tribal leaking storage tank lists***

# GOVERNMENT RECORDS SEARCHED / DATA CURRENCY TRACKING

## LUST REG 2: Fuel Leak List

Leaking Underground Storage Tank locations. Alameda, Contra Costa, Marin, Napa, San Francisco, San Mateo, Santa Clara, Solano, Sonoma counties.

Date of Government Version: 09/30/2004  
Date Data Arrived at EDR: 10/20/2004  
Date Made Active in Reports: 11/19/2004  
Number of Days to Update: 30

Source: California Regional Water Quality Control Board San Francisco Bay Region (2)  
Telephone: 510-622-2433  
Last EDR Contact: 09/19/2011  
Next Scheduled EDR Contact: 01/02/2012  
Data Release Frequency: No Update Planned

## LUST REG 3: Leaking Underground Storage Tank Database

Leaking Underground Storage Tank locations. Monterey, San Benito, San Luis Obispo, Santa Barbara, Santa Cruz counties.

Date of Government Version: 05/19/2003  
Date Data Arrived at EDR: 05/19/2003  
Date Made Active in Reports: 06/02/2003  
Number of Days to Update: 14

Source: California Regional Water Quality Control Board Central Coast Region (3)  
Telephone: 805-542-4786  
Last EDR Contact: 07/18/2011  
Next Scheduled EDR Contact: 10/31/2011  
Data Release Frequency: No Update Planned

## LUST REG 4: Underground Storage Tank Leak List

Los Angeles, Ventura counties. For more current information, please refer to the State Water Resources Control Board's LUST database.

Date of Government Version: 09/07/2004  
Date Data Arrived at EDR: 09/07/2004  
Date Made Active in Reports: 10/12/2004  
Number of Days to Update: 35

Source: California Regional Water Quality Control Board Los Angeles Region (4)  
Telephone: 213-576-6710  
Last EDR Contact: 09/06/2011  
Next Scheduled EDR Contact: 12/19/2011  
Data Release Frequency: No Update Planned

## LUST REG 9: Leaking Underground Storage Tank Report

Orange, Riverside, San Diego counties. For more current information, please refer to the State Water Resources Control Board's LUST database.

Date of Government Version: 03/01/2001  
Date Data Arrived at EDR: 04/23/2001  
Date Made Active in Reports: 05/21/2001  
Number of Days to Update: 28

Source: California Regional Water Quality Control Board San Diego Region (9)  
Telephone: 858-637-5595  
Last EDR Contact: 09/26/2011  
Next Scheduled EDR Contact: 01/09/2012  
Data Release Frequency: No Update Planned

## LUST: Leaking Underground Fuel Tank Report (GEOTRACKER)

Leaking Underground Storage Tank (LUST) Sites included in GeoTracker. GeoTracker is the Water Boards data management system for sites that impact, or have the potential to impact, water quality in California, with emphasis on groundwater.

Date of Government Version: 06/08/2020  
Date Data Arrived at EDR: 06/09/2020  
Date Made Active in Reports: 08/19/2020  
Number of Days to Update: 71

Source: State Water Resources Control Board  
Telephone: see region list  
Last EDR Contact: 09/08/2020  
Next Scheduled EDR Contact: 12/21/2020  
Data Release Frequency: Quarterly

## LUST REG 5: Leaking Underground Storage Tank Database

Leaking Underground Storage Tank locations. Alameda, Alpine, Amador, Butte, Colusa, Contra Costa, Calveras, El Dorado, Fresno, Glenn, Kern, Kings, Lake, Lassen, Madera, Mariposa, Merced, Modoc, Napa, Nevada, Placer, Plumas, Sacramento, San Joaquin, Shasta, Solano, Stanislaus, Sutter, Tehama, Tulare, Tuolumne, Yolo, Yuba counties.

Date of Government Version: 07/01/2008  
Date Data Arrived at EDR: 07/22/2008  
Date Made Active in Reports: 07/31/2008  
Number of Days to Update: 9

Source: California Regional Water Quality Control Board Central Valley Region (5)  
Telephone: 916-464-4834  
Last EDR Contact: 07/01/2011  
Next Scheduled EDR Contact: 10/17/2011  
Data Release Frequency: No Update Planned

# GOVERNMENT RECORDS SEARCHED / DATA CURRENCY TRACKING

## LUST REG 6V: Leaking Underground Storage Tank Case Listing

Leaking Underground Storage Tank locations. Inyo, Kern, Los Angeles, Mono, San Bernardino counties.

Date of Government Version: 06/07/2005	Source: California Regional Water Quality Control Board Victorville Branch Office (6)
Date Data Arrived at EDR: 06/07/2005	Telephone: 760-241-7365
Date Made Active in Reports: 06/29/2005	Last EDR Contact: 09/12/2011
Number of Days to Update: 22	Next Scheduled EDR Contact: 12/26/2011
	Data Release Frequency: No Update Planned

## LUST REG 1: Active Toxic Site Investigation

Del Norte, Humboldt, Lake, Mendocino, Modoc, Siskiyou, Sonoma, Trinity counties. For more current information, please refer to the State Water Resources Control Board's LUST database.

Date of Government Version: 02/01/2001	Source: California Regional Water Quality Control Board North Coast (1)
Date Data Arrived at EDR: 02/28/2001	Telephone: 707-570-3769
Date Made Active in Reports: 03/29/2001	Last EDR Contact: 08/01/2011
Number of Days to Update: 29	Next Scheduled EDR Contact: 11/14/2011
	Data Release Frequency: No Update Planned

## LUST REG 8: Leaking Underground Storage Tanks

California Regional Water Quality Control Board Santa Ana Region (8). For more current information, please refer to the State Water Resources Control Board's LUST database.

Date of Government Version: 02/14/2005	Source: California Regional Water Quality Control Board Santa Ana Region (8)
Date Data Arrived at EDR: 02/15/2005	Telephone: 909-782-4496
Date Made Active in Reports: 03/28/2005	Last EDR Contact: 08/15/2011
Number of Days to Update: 41	Next Scheduled EDR Contact: 11/28/2011
	Data Release Frequency: No Update Planned

## LUST REG 7: Leaking Underground Storage Tank Case Listing

Leaking Underground Storage Tank locations. Imperial, Riverside, San Diego, Santa Barbara counties.

Date of Government Version: 02/26/2004	Source: California Regional Water Quality Control Board Colorado River Basin Region (7)
Date Data Arrived at EDR: 02/26/2004	Telephone: 760-776-8943
Date Made Active in Reports: 03/24/2004	Last EDR Contact: 08/01/2011
Number of Days to Update: 27	Next Scheduled EDR Contact: 11/14/2011
	Data Release Frequency: No Update Planned

## LUST REG 6L: Leaking Underground Storage Tank Case Listing

For more current information, please refer to the State Water Resources Control Board's LUST database.

Date of Government Version: 09/09/2003	Source: California Regional Water Quality Control Board Lahontan Region (6)
Date Data Arrived at EDR: 09/10/2003	Telephone: 530-542-5572
Date Made Active in Reports: 10/07/2003	Last EDR Contact: 09/12/2011
Number of Days to Update: 27	Next Scheduled EDR Contact: 12/26/2011
	Data Release Frequency: No Update Planned

## INDIAN LUST R10: Leaking Underground Storage Tanks on Indian Land

LUSTs on Indian land in Alaska, Idaho, Oregon and Washington.

Date of Government Version: 04/14/2020	Source: EPA Region 10
Date Data Arrived at EDR: 05/20/2020	Telephone: 206-553-2857
Date Made Active in Reports: 08/12/2020	Last EDR Contact: 07/24/2020
Number of Days to Update: 84	Next Scheduled EDR Contact: 11/02/2020
	Data Release Frequency: Varies

## INDIAN LUST R4: Leaking Underground Storage Tanks on Indian Land

LUSTs on Indian land in Florida, Mississippi and North Carolina.

Date of Government Version: 04/14/2020	Source: EPA Region 4
Date Data Arrived at EDR: 05/26/2020	Telephone: 404-562-8677
Date Made Active in Reports: 08/12/2020	Last EDR Contact: 07/24/2020
Number of Days to Update: 78	Next Scheduled EDR Contact: 11/02/2020
	Data Release Frequency: Varies

# GOVERNMENT RECORDS SEARCHED / DATA CURRENCY TRACKING

## INDIAN LUST R5: Leaking Underground Storage Tanks on Indian Land

Leaking underground storage tanks located on Indian Land in Michigan, Minnesota and Wisconsin.

Date of Government Version: 04/14/2020	Source: EPA, Region 5
Date Data Arrived at EDR: 05/20/2020	Telephone: 312-886-7439
Date Made Active in Reports: 08/12/2020	Last EDR Contact: 07/24/2020
Number of Days to Update: 84	Next Scheduled EDR Contact: 11/02/2020
	Data Release Frequency: Varies

## INDIAN LUST R1: Leaking Underground Storage Tanks on Indian Land

A listing of leaking underground storage tank locations on Indian Land.

Date of Government Version: 04/29/2020	Source: EPA Region 1
Date Data Arrived at EDR: 05/20/2020	Telephone: 617-918-1313
Date Made Active in Reports: 08/12/2020	Last EDR Contact: 07/24/2020
Number of Days to Update: 84	Next Scheduled EDR Contact: 11/02/2020
	Data Release Frequency: Varies

## INDIAN LUST R6: Leaking Underground Storage Tanks on Indian Land

LUSTs on Indian land in New Mexico and Oklahoma.

Date of Government Version: 04/08/2020	Source: EPA Region 6
Date Data Arrived at EDR: 05/20/2020	Telephone: 214-665-6597
Date Made Active in Reports: 08/12/2020	Last EDR Contact: 07/24/2020
Number of Days to Update: 84	Next Scheduled EDR Contact: 11/02/2020
	Data Release Frequency: Varies

## INDIAN LUST R7: Leaking Underground Storage Tanks on Indian Land

LUSTs on Indian land in Iowa, Kansas, and Nebraska

Date of Government Version: 04/15/2020	Source: EPA Region 7
Date Data Arrived at EDR: 05/20/2020	Telephone: 913-551-7003
Date Made Active in Reports: 08/12/2020	Last EDR Contact: 07/24/2020
Number of Days to Update: 84	Next Scheduled EDR Contact: 11/02/2020
	Data Release Frequency: Varies

## INDIAN LUST R8: Leaking Underground Storage Tanks on Indian Land

LUSTs on Indian land in Colorado, Montana, North Dakota, South Dakota, Utah and Wyoming.

Date of Government Version: 04/14/2020	Source: EPA Region 8
Date Data Arrived at EDR: 05/20/2020	Telephone: 303-312-6271
Date Made Active in Reports: 08/12/2020	Last EDR Contact: 07/24/2020
Number of Days to Update: 84	Next Scheduled EDR Contact: 11/02/2020
	Data Release Frequency: Varies

## INDIAN LUST R9: Leaking Underground Storage Tanks on Indian Land

LUSTs on Indian land in Arizona, California, New Mexico and Nevada

Date of Government Version: 04/08/2020	Source: Environmental Protection Agency
Date Data Arrived at EDR: 05/20/2020	Telephone: 415-972-3372
Date Made Active in Reports: 08/12/2020	Last EDR Contact: 07/24/2020
Number of Days to Update: 84	Next Scheduled EDR Contact: 11/02/2020
	Data Release Frequency: Varies

## CPS-SLIC: Statewide SLIC Cases (GEOTRACKER)

Cleanup Program Sites (CPS; also known as Site Cleanups [SC] and formerly known as Spills, Leaks, Investigations, and Cleanups [SLIC] sites) included in GeoTracker. GeoTracker is the Water Boards data management system for sites that impact, or have the potential to impact, water quality in California, with emphasis on groundwater.

Date of Government Version: 06/08/2020	Source: State Water Resources Control Board
Date Data Arrived at EDR: 06/09/2020	Telephone: 866-480-1028
Date Made Active in Reports: 08/19/2020	Last EDR Contact: 09/08/2020
Number of Days to Update: 71	Next Scheduled EDR Contact: 12/21/2020
	Data Release Frequency: Varies

# GOVERNMENT RECORDS SEARCHED / DATA CURRENCY TRACKING

## SLIC REG 1: Active Toxic Site Investigations

The SLIC (Spills, Leaks, Investigations and Cleanup) program is designed to protect and restore water quality from spills, leaks, and similar discharges.

Date of Government Version: 04/03/2003  
Date Data Arrived at EDR: 04/07/2003  
Date Made Active in Reports: 04/25/2003  
Number of Days to Update: 18

Source: California Regional Water Quality Control Board, North Coast Region (1)  
Telephone: 707-576-2220  
Last EDR Contact: 08/01/2011  
Next Scheduled EDR Contact: 11/14/2011  
Data Release Frequency: No Update Planned

## SLIC REG 2: Spills, Leaks, Investigation & Cleanup Cost Recovery Listing

The SLIC (Spills, Leaks, Investigations and Cleanup) program is designed to protect and restore water quality from spills, leaks, and similar discharges.

Date of Government Version: 09/30/2004  
Date Data Arrived at EDR: 10/20/2004  
Date Made Active in Reports: 11/19/2004  
Number of Days to Update: 30

Source: Regional Water Quality Control Board San Francisco Bay Region (2)  
Telephone: 510-286-0457  
Last EDR Contact: 09/19/2011  
Next Scheduled EDR Contact: 01/02/2012  
Data Release Frequency: No Update Planned

## SLIC REG 3: Spills, Leaks, Investigation & Cleanup Cost Recovery Listing

The SLIC (Spills, Leaks, Investigations and Cleanup) program is designed to protect and restore water quality from spills, leaks, and similar discharges.

Date of Government Version: 05/18/2006  
Date Data Arrived at EDR: 05/18/2006  
Date Made Active in Reports: 06/15/2006  
Number of Days to Update: 28

Source: California Regional Water Quality Control Board Central Coast Region (3)  
Telephone: 805-549-3147  
Last EDR Contact: 07/18/2011  
Next Scheduled EDR Contact: 10/31/2011  
Data Release Frequency: No Update Planned

## SLIC REG 4: Spills, Leaks, Investigation & Cleanup Cost Recovery Listing

The SLIC (Spills, Leaks, Investigations and Cleanup) program is designed to protect and restore water quality from spills, leaks, and similar discharges.

Date of Government Version: 11/17/2004  
Date Data Arrived at EDR: 11/18/2004  
Date Made Active in Reports: 01/04/2005  
Number of Days to Update: 47

Source: Region Water Quality Control Board Los Angeles Region (4)  
Telephone: 213-576-6600  
Last EDR Contact: 07/01/2011  
Next Scheduled EDR Contact: 10/17/2011  
Data Release Frequency: No Update Planned

## SLIC REG 5: Spills, Leaks, Investigation & Cleanup Cost Recovery Listing

The SLIC (Spills, Leaks, Investigations and Cleanup) program is designed to protect and restore water quality from spills, leaks, and similar discharges.

Date of Government Version: 04/01/2005  
Date Data Arrived at EDR: 04/05/2005  
Date Made Active in Reports: 04/21/2005  
Number of Days to Update: 16

Source: Regional Water Quality Control Board Central Valley Region (5)  
Telephone: 916-464-3291  
Last EDR Contact: 09/12/2011  
Next Scheduled EDR Contact: 12/26/2011  
Data Release Frequency: No Update Planned

## SLIC REG 6V: Spills, Leaks, Investigation & Cleanup Cost Recovery Listing

The SLIC (Spills, Leaks, Investigations and Cleanup) program is designed to protect and restore water quality from spills, leaks, and similar discharges.

Date of Government Version: 05/24/2005  
Date Data Arrived at EDR: 05/25/2005  
Date Made Active in Reports: 06/16/2005  
Number of Days to Update: 22

Source: Regional Water Quality Control Board, Victorville Branch  
Telephone: 619-241-6583  
Last EDR Contact: 08/15/2011  
Next Scheduled EDR Contact: 11/28/2011  
Data Release Frequency: No Update Planned

# GOVERNMENT RECORDS SEARCHED / DATA CURRENCY TRACKING

## SLIC REG 6L: SLIC Sites

The SLIC (Spills, Leaks, Investigations and Cleanup) program is designed to protect and restore water quality from spills, leaks, and similar discharges.

Date of Government Version: 09/07/2004  
Date Data Arrived at EDR: 09/07/2004  
Date Made Active in Reports: 10/12/2004  
Number of Days to Update: 35

Source: California Regional Water Quality Control Board, Lahontan Region  
Telephone: 530-542-5574  
Last EDR Contact: 08/15/2011  
Next Scheduled EDR Contact: 11/28/2011  
Data Release Frequency: No Update Planned

## SLIC REG 7: SLIC List

The SLIC (Spills, Leaks, Investigations and Cleanup) program is designed to protect and restore water quality from spills, leaks, and similar discharges.

Date of Government Version: 11/24/2004  
Date Data Arrived at EDR: 11/29/2004  
Date Made Active in Reports: 01/04/2005  
Number of Days to Update: 36

Source: California Regional Quality Control Board, Colorado River Basin Region  
Telephone: 760-346-7491  
Last EDR Contact: 08/01/2011  
Next Scheduled EDR Contact: 11/14/2011  
Data Release Frequency: No Update Planned

## SLIC REG 8: Spills, Leaks, Investigation & Cleanup Cost Recovery Listing

The SLIC (Spills, Leaks, Investigations and Cleanup) program is designed to protect and restore water quality from spills, leaks, and similar discharges.

Date of Government Version: 04/03/2008  
Date Data Arrived at EDR: 04/03/2008  
Date Made Active in Reports: 04/14/2008  
Number of Days to Update: 11

Source: California Region Water Quality Control Board Santa Ana Region (8)  
Telephone: 951-782-3298  
Last EDR Contact: 09/12/2011  
Next Scheduled EDR Contact: 12/26/2011  
Data Release Frequency: No Update Planned

## SLIC REG 9: Spills, Leaks, Investigation & Cleanup Cost Recovery Listing

The SLIC (Spills, Leaks, Investigations and Cleanup) program is designed to protect and restore water quality from spills, leaks, and similar discharges.

Date of Government Version: 09/10/2007  
Date Data Arrived at EDR: 09/11/2007  
Date Made Active in Reports: 09/28/2007  
Number of Days to Update: 17

Source: California Regional Water Quality Control Board San Diego Region (9)  
Telephone: 858-467-2980  
Last EDR Contact: 08/08/2011  
Next Scheduled EDR Contact: 11/21/2011  
Data Release Frequency: No Update Planned

## **State and tribal registered storage tank lists**

### FEMA UST: Underground Storage Tank Listing

A listing of all FEMA owned underground storage tanks.

Date of Government Version: 02/01/2020  
Date Data Arrived at EDR: 03/19/2020  
Date Made Active in Reports: 06/09/2020  
Number of Days to Update: 82

Source: FEMA  
Telephone: 202-646-5797  
Last EDR Contact: 07/06/2020  
Next Scheduled EDR Contact: 10/19/2020  
Data Release Frequency: Varies

### UST: Active UST Facilities

Active UST facilities gathered from the local regulatory agencies

Date of Government Version: 06/08/2020  
Date Data Arrived at EDR: 06/09/2020  
Date Made Active in Reports: 08/20/2020  
Number of Days to Update: 72

Source: SWRCB  
Telephone: 916-341-5851  
Last EDR Contact: 09/08/2020  
Next Scheduled EDR Contact: 12/21/2020  
Data Release Frequency: Semi-Annually



# GOVERNMENT RECORDS SEARCHED / DATA CURRENCY TRACKING

## MILITARY UST SITES: Military UST Sites (GEOTRACKER)

Military ust sites

Date of Government Version: 06/08/2020	Source: State Water Resources Control Board
Date Data Arrived at EDR: 06/09/2020	Telephone: 866-480-1028
Date Made Active in Reports: 08/19/2020	Last EDR Contact: 09/08/2020
Number of Days to Update: 71	Next Scheduled EDR Contact: 12/21/2020
	Data Release Frequency: Varies

## UST CLOSURE: Proposed Closure of Underground Storage Tank (UST) Cases

UST cases that are being considered for closure by either the State Water Resources Control Board or the Executive Director have been posted for a 60-day public comment period. UST Case Closures being proposed for consideration by the State Water Resources Control Board. These are primarily UST cases that meet closure criteria under the decisional framework in State Water Board Resolution No. 92-49 and other Board orders. UST Case Closures proposed for consideration by the Executive Director pursuant to State Water Board Resolution No. 2012-0061. These are cases that meet the criteria of the Low-Threat UST Case Closure Policy. UST Case Closure Review Denials and Approved Orders.

Date of Government Version: 05/26/2020	Source: State Water Resources Control Board
Date Data Arrived at EDR: 06/09/2020	Telephone: 916-327-7844
Date Made Active in Reports: 08/20/2020	Last EDR Contact: 09/08/2020
Number of Days to Update: 72	Next Scheduled EDR Contact: 12/21/2020
	Data Release Frequency: Varies

## AST: Aboveground Petroleum Storage Tank Facilities

A listing of aboveground storage tank petroleum storage tank locations.

Date of Government Version: 07/06/2016	Source: California Environmental Protection Agency
Date Data Arrived at EDR: 07/12/2016	Telephone: 916-327-5092
Date Made Active in Reports: 09/19/2016	Last EDR Contact: 09/15/2020
Number of Days to Update: 69	Next Scheduled EDR Contact: 12/28/2020
	Data Release Frequency: Varies

## INDIAN UST R4: Underground Storage Tanks on Indian Land

The Indian Underground Storage Tank (UST) database provides information about underground storage tanks on Indian land in EPA Region 4 (Alabama, Florida, Georgia, Kentucky, Mississippi, North Carolina, South Carolina, Tennessee and Tribal Nations)

Date of Government Version: 04/14/2020	Source: EPA Region 4
Date Data Arrived at EDR: 05/26/2020	Telephone: 404-562-9424
Date Made Active in Reports: 08/12/2020	Last EDR Contact: 07/24/2020
Number of Days to Update: 78	Next Scheduled EDR Contact: 11/02/2020
	Data Release Frequency: Varies

## INDIAN UST R7: Underground Storage Tanks on Indian Land

The Indian Underground Storage Tank (UST) database provides information about underground storage tanks on Indian land in EPA Region 7 (Iowa, Kansas, Missouri, Nebraska, and 9 Tribal Nations).

Date of Government Version: 04/03/2020	Source: EPA Region 7
Date Data Arrived at EDR: 05/20/2020	Telephone: 913-551-7003
Date Made Active in Reports: 08/12/2020	Last EDR Contact: 07/24/2020
Number of Days to Update: 84	Next Scheduled EDR Contact: 11/02/2020
	Data Release Frequency: Varies

## INDIAN UST R10: Underground Storage Tanks on Indian Land

The Indian Underground Storage Tank (UST) database provides information about underground storage tanks on Indian land in EPA Region 10 (Alaska, Idaho, Oregon, Washington, and Tribal Nations).

Date of Government Version: 04/14/2020	Source: EPA Region 10
Date Data Arrived at EDR: 05/20/2020	Telephone: 206-553-2857
Date Made Active in Reports: 08/12/2020	Last EDR Contact: 07/24/2020
Number of Days to Update: 84	Next Scheduled EDR Contact: 11/02/2020
	Data Release Frequency: Varies

# GOVERNMENT RECORDS SEARCHED / DATA CURRENCY TRACKING

## INDIAN UST R9: Underground Storage Tanks on Indian Land

The Indian Underground Storage Tank (UST) database provides information about underground storage tanks on Indian land in EPA Region 9 (Arizona, California, Hawaii, Nevada, the Pacific Islands, and Tribal Nations).

Date of Government Version: 04/08/2020	Source: EPA Region 9
Date Data Arrived at EDR: 05/20/2020	Telephone: 415-972-3368
Date Made Active in Reports: 08/12/2020	Last EDR Contact: 07/23/2020
Number of Days to Update: 84	Next Scheduled EDR Contact: 11/01/2020
	Data Release Frequency: Varies

## INDIAN UST R6: Underground Storage Tanks on Indian Land

The Indian Underground Storage Tank (UST) database provides information about underground storage tanks on Indian land in EPA Region 6 (Louisiana, Arkansas, Oklahoma, New Mexico, Texas and 65 Tribes).

Date of Government Version: 04/08/2020	Source: EPA Region 6
Date Data Arrived at EDR: 05/20/2020	Telephone: 214-665-7591
Date Made Active in Reports: 08/12/2020	Last EDR Contact: 07/24/2020
Number of Days to Update: 84	Next Scheduled EDR Contact: 11/02/2020
	Data Release Frequency: Varies

## INDIAN UST R5: Underground Storage Tanks on Indian Land

The Indian Underground Storage Tank (UST) database provides information about underground storage tanks on Indian land in EPA Region 5 (Michigan, Minnesota and Wisconsin and Tribal Nations).

Date of Government Version: 04/14/2020	Source: EPA Region 5
Date Data Arrived at EDR: 05/20/2020	Telephone: 312-886-6136
Date Made Active in Reports: 08/12/2020	Last EDR Contact: 07/24/2020
Number of Days to Update: 84	Next Scheduled EDR Contact: 11/02/2020
	Data Release Frequency: Varies

## INDIAN UST R1: Underground Storage Tanks on Indian Land

The Indian Underground Storage Tank (UST) database provides information about underground storage tanks on Indian land in EPA Region 1 (Connecticut, Maine, Massachusetts, New Hampshire, Rhode Island, Vermont and ten Tribal Nations).

Date of Government Version: 04/29/2020	Source: EPA, Region 1
Date Data Arrived at EDR: 05/20/2020	Telephone: 617-918-1313
Date Made Active in Reports: 08/12/2020	Last EDR Contact: 07/24/2020
Number of Days to Update: 84	Next Scheduled EDR Contact: 11/02/2020
	Data Release Frequency: Varies

## INDIAN UST R8: Underground Storage Tanks on Indian Land

The Indian Underground Storage Tank (UST) database provides information about underground storage tanks on Indian land in EPA Region 8 (Colorado, Montana, North Dakota, South Dakota, Utah, Wyoming and 27 Tribal Nations).

Date of Government Version: 04/14/2020	Source: EPA Region 8
Date Data Arrived at EDR: 05/20/2020	Telephone: 303-312-6137
Date Made Active in Reports: 08/13/2020	Last EDR Contact: 07/24/2020
Number of Days to Update: 85	Next Scheduled EDR Contact: 11/02/2020
	Data Release Frequency: Varies

## **State and tribal voluntary cleanup sites**

### VCP: Voluntary Cleanup Program Properties

Contains low threat level properties with either confirmed or unconfirmed releases and the project proponents have request that DTSC oversee investigation and/or cleanup activities and have agreed to provide coverage for DTSC's costs.

Date of Government Version: 04/27/2020	Source: Department of Toxic Substances Control
Date Data Arrived at EDR: 04/28/2020	Telephone: 916-323-3400
Date Made Active in Reports: 07/13/2020	Last EDR Contact: 07/27/2020
Number of Days to Update: 76	Next Scheduled EDR Contact: 11/09/2020
	Data Release Frequency: Quarterly

# GOVERNMENT RECORDS SEARCHED / DATA CURRENCY TRACKING

## INDIAN VCP R7: Voluntary Cleanup Priority Listing

A listing of voluntary cleanup priority sites located on Indian Land located in Region 7.

Date of Government Version: 03/20/2008	Source: EPA, Region 7
Date Data Arrived at EDR: 04/22/2008	Telephone: 913-551-7365
Date Made Active in Reports: 05/19/2008	Last EDR Contact: 04/20/2009
Number of Days to Update: 27	Next Scheduled EDR Contact: 07/20/2009
	Data Release Frequency: Varies

## INDIAN VCP R1: Voluntary Cleanup Priority Listing

A listing of voluntary cleanup priority sites located on Indian Land located in Region 1.

Date of Government Version: 07/27/2015	Source: EPA, Region 1
Date Data Arrived at EDR: 09/29/2015	Telephone: 617-918-1102
Date Made Active in Reports: 02/18/2016	Last EDR Contact: 09/16/2020
Number of Days to Update: 142	Next Scheduled EDR Contact: 01/04/2021
	Data Release Frequency: Varies

### **State and tribal Brownfields sites**

#### BROWNFIELDS: Considered Brownfields Sites Listing

A listing of sites the SWRCB considers to be Brownfields since these are sites have come to them through the MOA Process.

Date of Government Version: 06/22/2020	Source: State Water Resources Control Board
Date Data Arrived at EDR: 06/22/2020	Telephone: 916-323-7905
Date Made Active in Reports: 09/04/2020	Last EDR Contact: 09/22/2020
Number of Days to Update: 74	Next Scheduled EDR Contact: 01/04/2021
	Data Release Frequency: Quarterly

### **ADDITIONAL ENVIRONMENTAL RECORDS**

#### **Local Brownfield lists**

##### US BROWNFIELDS: A Listing of Brownfields Sites

Brownfields are real property, the expansion, redevelopment, or reuse of which may be complicated by the presence or potential presence of a hazardous substance, pollutant, or contaminant. Cleaning up and reinvesting in these properties takes development pressures off of undeveloped, open land, and both improves and protects the environment. Assessment, Cleanup and Redevelopment Exchange System (ACRES) stores information reported by EPA Brownfields grant recipients on brownfields properties assessed or cleaned up with grant funding as well as information on Targeted Brownfields Assessments performed by EPA Regions. A listing of ACRES Brownfield sites is obtained from Cleanups in My Community. Cleanups in My Community provides information on Brownfields properties for which information is reported back to EPA, as well as areas served by Brownfields grant programs.

Date of Government Version: 06/01/2020	Source: Environmental Protection Agency
Date Data Arrived at EDR: 06/02/2020	Telephone: 202-566-2777
Date Made Active in Reports: 06/09/2020	Last EDR Contact: 09/15/2020
Number of Days to Update: 7	Next Scheduled EDR Contact: 12/28/2020
	Data Release Frequency: Semi-Annually

#### **Local Lists of Landfill / Solid Waste Disposal Sites**

##### WMUDS/SWAT: Waste Management Unit Database

Waste Management Unit Database System. WMUDS is used by the State Water Resources Control Board staff and the Regional Water Quality Control Boards for program tracking and inventory of waste management units. WMUDS is composed of the following databases: Facility Information, Scheduled Inspections Information, Waste Management Unit Information, SWAT Program Information, SWAT Report Summary Information, SWAT Report Summary Data, Chapter 15 (formerly Subchapter 15) Information, Chapter 15 Monitoring Parameters, TPCA Program Information, RCRA Program Information, Closure Information, and Interested Parties Information.

# GOVERNMENT RECORDS SEARCHED / DATA CURRENCY TRACKING

Date of Government Version: 04/01/2000  
Date Data Arrived at EDR: 04/10/2000  
Date Made Active in Reports: 05/10/2000  
Number of Days to Update: 30

Source: State Water Resources Control Board  
Telephone: 916-227-4448  
Last EDR Contact: 07/21/2020  
Next Scheduled EDR Contact: 11/09/2020  
Data Release Frequency: No Update Planned

## SWRCY: Recycler Database

A listing of recycling facilities in California.

Date of Government Version: 06/08/2020  
Date Data Arrived at EDR: 06/09/2020  
Date Made Active in Reports: 08/19/2020  
Number of Days to Update: 71

Source: Department of Conservation  
Telephone: 916-323-3836  
Last EDR Contact: 09/08/2020  
Next Scheduled EDR Contact: 12/21/2020  
Data Release Frequency: Quarterly

## HAULERS: Registered Waste Tire Haulers Listing

A listing of registered waste tire haulers.

Date of Government Version: 05/28/2020  
Date Data Arrived at EDR: 05/29/2020  
Date Made Active in Reports: 08/12/2020  
Number of Days to Update: 75

Source: Integrated Waste Management Board  
Telephone: 916-341-6422  
Last EDR Contact: 08/04/2020  
Next Scheduled EDR Contact: 11/23/2020  
Data Release Frequency: Varies

## INDIAN ODI: Report on the Status of Open Dumps on Indian Lands

Location of open dumps on Indian land.

Date of Government Version: 12/31/1998  
Date Data Arrived at EDR: 12/03/2007  
Date Made Active in Reports: 01/24/2008  
Number of Days to Update: 52

Source: Environmental Protection Agency  
Telephone: 703-308-8245  
Last EDR Contact: 07/21/2020  
Next Scheduled EDR Contact: 11/09/2020  
Data Release Frequency: Varies

## ODI: Open Dump Inventory

An open dump is defined as a disposal facility that does not comply with one or more of the Part 257 or Part 258 Subtitle D Criteria.

Date of Government Version: 06/30/1985  
Date Data Arrived at EDR: 08/09/2004  
Date Made Active in Reports: 09/17/2004  
Number of Days to Update: 39

Source: Environmental Protection Agency  
Telephone: 800-424-9346  
Last EDR Contact: 06/09/2004  
Next Scheduled EDR Contact: N/A  
Data Release Frequency: No Update Planned

## DEBRIS REGION 9: Torres Martinez Reservation Illegal Dump Site Locations

A listing of illegal dump sites location on the Torres Martinez Indian Reservation located in eastern Riverside County and northern Imperial County, California.

Date of Government Version: 01/12/2009  
Date Data Arrived at EDR: 05/07/2009  
Date Made Active in Reports: 09/21/2009  
Number of Days to Update: 137

Source: EPA, Region 9  
Telephone: 415-947-4219  
Last EDR Contact: 07/14/2020  
Next Scheduled EDR Contact: 11/02/2020  
Data Release Frequency: No Update Planned

## IHS OPEN DUMPS: Open Dumps on Indian Land

A listing of all open dumps located on Indian Land in the United States.

Date of Government Version: 04/01/2014  
Date Data Arrived at EDR: 08/06/2014  
Date Made Active in Reports: 01/29/2015  
Number of Days to Update: 176

Source: Department of Health & Human Services, Indian Health Service  
Telephone: 301-443-1452  
Last EDR Contact: 07/31/2020  
Next Scheduled EDR Contact: 11/09/2020  
Data Release Frequency: Varies

# GOVERNMENT RECORDS SEARCHED / DATA CURRENCY TRACKING

## **Local Lists of Hazardous waste / Contaminated Sites**

### **US HIST CDL: National Clandestine Laboratory Register**

A listing of clandestine drug lab locations that have been removed from the DEAs National Clandestine Laboratory Register.

Date of Government Version: 03/18/2020	Source: Drug Enforcement Administration
Date Data Arrived at EDR: 03/19/2020	Telephone: 202-307-1000
Date Made Active in Reports: 06/09/2020	Last EDR Contact: 08/19/2020
Number of Days to Update: 82	Next Scheduled EDR Contact: 12/07/2020
	Data Release Frequency: No Update Planned

### **HIST CAL-SITES: Calsites Database**

The Calsites database contains potential or confirmed hazardous substance release properties. In 1996, California EPA reevaluated and significantly reduced the number of sites in the Calsites database. No longer updated by the state agency. It has been replaced by ENVIROSTOR.

Date of Government Version: 08/08/2005	Source: Department of Toxic Substance Control
Date Data Arrived at EDR: 08/03/2006	Telephone: 916-323-3400
Date Made Active in Reports: 08/24/2006	Last EDR Contact: 02/23/2009
Number of Days to Update: 21	Next Scheduled EDR Contact: 05/25/2009
	Data Release Frequency: No Update Planned

### **SCH: School Property Evaluation Program**

This category contains proposed and existing school sites that are being evaluated by DTSC for possible hazardous materials contamination. In some cases, these properties may be listed in the CalSites category depending on the level of threat to public health and safety or the environment they pose.

Date of Government Version: 04/27/2020	Source: Department of Toxic Substances Control
Date Data Arrived at EDR: 04/28/2020	Telephone: 916-323-3400
Date Made Active in Reports: 07/13/2020	Last EDR Contact: 07/27/2020
Number of Days to Update: 76	Next Scheduled EDR Contact: 11/09/2020
	Data Release Frequency: Quarterly

### **CDL: Clandestine Drug Labs**

A listing of drug lab locations. Listing of a location in this database does not indicate that any illegal drug lab materials were or were not present there, and does not constitute a determination that the location either requires or does not require additional cleanup work.

Date of Government Version: 06/30/2019	Source: Department of Toxic Substances Control
Date Data Arrived at EDR: 05/28/2020	Telephone: 916-255-6504
Date Made Active in Reports: 08/12/2020	Last EDR Contact: 07/09/2020
Number of Days to Update: 76	Next Scheduled EDR Contact: 10/19/2020
	Data Release Frequency: Varies

### **CERS HAZ WASTE: CERS HAZ WASTE**

List of sites in the California Environmental Protection Agency (CalEPA) Regulated Site Portal which fall under the Hazardous Chemical Management, Hazardous Waste Onsite Treatment, Household Hazardous Waste Collection, Hazardous Waste Generator, and RCRA LQ HW Generator programs.

Date of Government Version: 04/20/2020	Source: CalEPA
Date Data Arrived at EDR: 04/21/2020	Telephone: 916-323-2514
Date Made Active in Reports: 07/13/2020	Last EDR Contact: 07/21/2020
Number of Days to Update: 83	Next Scheduled EDR Contact: 11/02/2020
	Data Release Frequency: Quarterly

### **TOXIC PITS: Toxic Pits Cleanup Act Sites**

Toxic PITS Cleanup Act Sites. TOXIC PITS identifies sites suspected of containing hazardous substances where cleanup has not yet been completed.

# GOVERNMENT RECORDS SEARCHED / DATA CURRENCY TRACKING

Date of Government Version: 07/01/1995  
Date Data Arrived at EDR: 08/30/1995  
Date Made Active in Reports: 09/26/1995  
Number of Days to Update: 27

Source: State Water Resources Control Board  
Telephone: 916-227-4364  
Last EDR Contact: 01/26/2009  
Next Scheduled EDR Contact: 04/27/2009  
Data Release Frequency: No Update Planned

## US CDL: Clandestine Drug Labs

A listing of clandestine drug lab locations. The U.S. Department of Justice ("the Department") provides this web site as a public service. It contains addresses of some locations where law enforcement agencies reported they found chemicals or other items that indicated the presence of either clandestine drug laboratories or dumpsites. In most cases, the source of the entries is not the Department, and the Department has not verified the entry and does not guarantee its accuracy. Members of the public must verify the accuracy of all entries by, for example, contacting local law enforcement and local health departments.

Date of Government Version: 03/18/2020  
Date Data Arrived at EDR: 03/19/2020  
Date Made Active in Reports: 06/09/2020  
Number of Days to Update: 82

Source: Drug Enforcement Administration  
Telephone: 202-307-1000  
Last EDR Contact: 08/19/2020  
Next Scheduled EDR Contact: 12/07/2020  
Data Release Frequency: Quarterly

## PFAS: PFAS Contamination Site Location Listing

A listing of PFAS contaminated sites included in the GeoTracker database.

Date of Government Version: 06/08/2020  
Date Data Arrived at EDR: 06/09/2020  
Date Made Active in Reports: 08/19/2020  
Number of Days to Update: 71

Source: State Water Resources Control Board  
Telephone: 866-480-1028  
Last EDR Contact: 09/08/2020  
Next Scheduled EDR Contact: 12/21/2020  
Data Release Frequency: Varies

## Local Lists of Registered Storage Tanks

### SWEEPS UST: SWEEPS UST Listing

Statewide Environmental Evaluation and Planning System. This underground storage tank listing was updated and maintained by a company contacted by the SWRCB in the early 1990's. The listing is no longer updated or maintained. The local agency is the contact for more information on a site on the SWEEPS list.

Date of Government Version: 06/01/1994  
Date Data Arrived at EDR: 07/07/2005  
Date Made Active in Reports: 08/11/2005  
Number of Days to Update: 35

Source: State Water Resources Control Board  
Telephone: N/A  
Last EDR Contact: 06/03/2005  
Next Scheduled EDR Contact: N/A  
Data Release Frequency: No Update Planned

### UST MENDOCINO: Mendocino County UST Database

A listing of underground storage tank locations in Mendocino County.

Date of Government Version: 05/20/2020  
Date Data Arrived at EDR: 05/20/2020  
Date Made Active in Reports: 08/06/2020  
Number of Days to Update: 78

Source: Department of Public Health  
Telephone: 707-463-4466  
Last EDR Contact: 08/17/2020  
Next Scheduled EDR Contact: 12/07/2020  
Data Release Frequency: Annually

### HIST UST: Hazardous Substance Storage Container Database

The Hazardous Substance Storage Container Database is a historical listing of UST sites. Refer to local/county source for current data.

Date of Government Version: 10/15/1990  
Date Data Arrived at EDR: 01/25/1991  
Date Made Active in Reports: 02/12/1991  
Number of Days to Update: 18

Source: State Water Resources Control Board  
Telephone: 916-341-5851  
Last EDR Contact: 07/26/2001  
Next Scheduled EDR Contact: N/A  
Data Release Frequency: No Update Planned

# GOVERNMENT RECORDS SEARCHED / DATA CURRENCY TRACKING

## SAN FRANCISCO AST: Aboveground Storage Tank Site Listing

Aboveground storage tank sites

Date of Government Version: 05/04/2020  
Date Data Arrived at EDR: 05/06/2020  
Date Made Active in Reports: 07/17/2020  
Number of Days to Update: 72

Source: San Francisco County Department of Public Health  
Telephone: 415-252-3896  
Last EDR Contact: 07/28/2020  
Next Scheduled EDR Contact: 11/16/2020  
Data Release Frequency: Varies

## CERS TANKS: California Environmental Reporting System (CERS) Tanks

List of sites in the California Environmental Protection Agency (CalEPA) Regulated Site Portal which fall under the Aboveground Petroleum Storage and Underground Storage Tank regulatory programs.

Date of Government Version: 04/20/2020  
Date Data Arrived at EDR: 04/21/2020  
Date Made Active in Reports: 07/09/2020  
Number of Days to Update: 79

Source: California Environmental Protection Agency  
Telephone: 916-323-2514  
Last EDR Contact: 07/21/2020  
Next Scheduled EDR Contact: 11/02/2020  
Data Release Frequency: Quarterly

## CA FID UST: Facility Inventory Database

The Facility Inventory Database (FID) contains a historical listing of active and inactive underground storage tank locations from the State Water Resource Control Board. Refer to local/county source for current data.

Date of Government Version: 10/31/1994  
Date Data Arrived at EDR: 09/05/1995  
Date Made Active in Reports: 09/29/1995  
Number of Days to Update: 24

Source: California Environmental Protection Agency  
Telephone: 916-341-5851  
Last EDR Contact: 12/28/1998  
Next Scheduled EDR Contact: N/A  
Data Release Frequency: No Update Planned

## **Local Land Records**

### LIENS: Environmental Liens Listing

A listing of property locations with environmental liens for California where DTSC is a lien holder.

Date of Government Version: 05/28/2020  
Date Data Arrived at EDR: 05/29/2020  
Date Made Active in Reports: 08/12/2020  
Number of Days to Update: 75

Source: Department of Toxic Substances Control  
Telephone: 916-323-3400  
Last EDR Contact: 08/25/2020  
Next Scheduled EDR Contact: 12/14/2020  
Data Release Frequency: Varies

### LIENS 2: CERCLA Lien Information

A Federal CERCLA ('Superfund') lien can exist by operation of law at any site or property at which EPA has spent Superfund monies. These monies are spent to investigate and address releases and threatened releases of contamination. CERCLIS provides information as to the identity of these sites and properties.

Date of Government Version: 07/29/2020  
Date Data Arrived at EDR: 08/03/2020  
Date Made Active in Reports: 08/25/2020  
Number of Days to Update: 22

Source: Environmental Protection Agency  
Telephone: 202-564-6023  
Last EDR Contact: 09/03/2020  
Next Scheduled EDR Contact: 10/12/2020  
Data Release Frequency: Semi-Annually

### DEED: Deed Restriction Listing

## GOVERNMENT RECORDS SEARCHED / DATA CURRENCY TRACKING

Site Mitigation and Brownfields Reuse Program Facility Sites with Deed Restrictions & Hazardous Waste Management Program Facility Sites with Deed / Land Use Restriction. The DTSC Site Mitigation and Brownfields Reuse Program (SMBRP) list includes sites cleaned up under the program's oversight and generally does not include current or former hazardous waste facilities that required a hazardous waste facility permit. The list represents deed restrictions that are active. Some sites have multiple deed restrictions. The DTSC Hazardous Waste Management Program (HWMP) has developed a list of current or former hazardous waste facilities that have a recorded land use restriction at the local county recorder's office. The land use restrictions on this list were required by the DTSC HWMP as a result of the presence of hazardous substances that remain on site after the facility (or part of the facility) has been closed or cleaned up. The types of land use restriction include deed notice, deed restriction, or a land use restriction that binds current and future owners.

Date of Government Version: 06/01/2020	Source: DTSC and SWRCB
Date Data Arrived at EDR: 06/02/2020	Telephone: 916-323-3400
Date Made Active in Reports: 08/14/2020	Last EDR Contact: 08/31/2020
Number of Days to Update: 73	Next Scheduled EDR Contact: 12/14/2020
	Data Release Frequency: Semi-Annually

### **Records of Emergency Release Reports**

#### HMIRS: Hazardous Materials Information Reporting System

Hazardous Materials Incident Report System. HMIRS contains hazardous material spill incidents reported to DOT.

Date of Government Version: 06/22/2020	Source: U.S. Department of Transportation
Date Data Arrived at EDR: 06/23/2020	Telephone: 202-366-4555
Date Made Active in Reports: 09/17/2020	Last EDR Contact: 09/22/2020
Number of Days to Update: 86	Next Scheduled EDR Contact: 01/04/2021
	Data Release Frequency: Quarterly

#### CHMIRS: California Hazardous Material Incident Report System

California Hazardous Material Incident Reporting System. CHMIRS contains information on reported hazardous material incidents (accidental releases or spills).

Date of Government Version: 03/31/2020	Source: Office of Emergency Services
Date Data Arrived at EDR: 04/21/2020	Telephone: 916-845-8400
Date Made Active in Reports: 07/09/2020	Last EDR Contact: 07/21/2020
Number of Days to Update: 79	Next Scheduled EDR Contact: 11/02/2020
	Data Release Frequency: Semi-Annually

#### LDS: Land Disposal Sites Listing (GEOTRACKER)

Land Disposal sites (Landfills) included in GeoTracker. GeoTracker is the Water Boards data management system for sites that impact, or have the potential to impact, water quality in California, with emphasis on groundwater.

Date of Government Version: 06/08/2020	Source: State Water Quality Control Board
Date Data Arrived at EDR: 06/09/2020	Telephone: 866-480-1028
Date Made Active in Reports: 08/19/2020	Last EDR Contact: 09/08/2020
Number of Days to Update: 71	Next Scheduled EDR Contact: 12/21/2020
	Data Release Frequency: Quarterly

#### MCS: Military Cleanup Sites Listing (GEOTRACKER)

Military sites (consisting of: Military UST sites; Military Privatized sites; and Military Cleanup sites [formerly known as DoD non UST]) included in GeoTracker. GeoTracker is the Water Boards data management system for sites that impact, or have the potential to impact, water quality in California, with emphasis on groundwater.

Date of Government Version: 06/08/2020	Source: State Water Resources Control Board
Date Data Arrived at EDR: 06/09/2020	Telephone: 866-480-1028
Date Made Active in Reports: 08/19/2020	Last EDR Contact: 09/08/2020
Number of Days to Update: 71	Next Scheduled EDR Contact: 12/21/2020
	Data Release Frequency: Quarterly



# GOVERNMENT RECORDS SEARCHED / DATA CURRENCY TRACKING

## SPILLS 90: SPILLS90 data from FirstSearch

Spills 90 includes those spill and release records available exclusively from FirstSearch databases. Typically, they may include chemical, oil and/or hazardous substance spills recorded after 1990. Duplicate records that are already included in EDR incident and release records are not included in Spills 90.

Date of Government Version: 06/06/2012	Source: FirstSearch
Date Data Arrived at EDR: 01/03/2013	Telephone: N/A
Date Made Active in Reports: 02/22/2013	Last EDR Contact: 01/03/2013
Number of Days to Update: 50	Next Scheduled EDR Contact: N/A
	Data Release Frequency: No Update Planned

## Other Ascertainable Records

### RCRA NonGen / NLR: RCRA - Non Generators / No Longer Regulated

RCRAInfo is EPA's comprehensive information system, providing access to data supporting the Resource Conservation and Recovery Act (RCRA) of 1976 and the Hazardous and Solid Waste Amendments (HSWA) of 1984. The database includes selective information on sites which generate, transport, store, treat and/or dispose of hazardous waste as defined by the Resource Conservation and Recovery Act (RCRA). Non-Generators do not presently generate hazardous waste.

Date of Government Version: 06/15/2020	Source: Environmental Protection Agency
Date Data Arrived at EDR: 06/22/2020	Telephone: (415) 495-8895
Date Made Active in Reports: 09/18/2020	Last EDR Contact: 09/22/2020
Number of Days to Update: 88	Next Scheduled EDR Contact: 01/04/2021
	Data Release Frequency: Quarterly

### FUDS: Formerly Used Defense Sites

The listing includes locations of Formerly Used Defense Sites properties where the US Army Corps of Engineers is actively working or will take necessary cleanup actions.

Date of Government Version: 05/13/2020	Source: U.S. Army Corps of Engineers
Date Data Arrived at EDR: 05/18/2020	Telephone: 202-528-4285
Date Made Active in Reports: 08/12/2020	Last EDR Contact: 08/13/2020
Number of Days to Update: 86	Next Scheduled EDR Contact: 11/30/2020
	Data Release Frequency: Varies

### DOD: Department of Defense Sites

This data set consists of federally owned or administered lands, administered by the Department of Defense, that have any area equal to or greater than 640 acres of the United States, Puerto Rico, and the U.S. Virgin Islands.

Date of Government Version: 12/31/2005	Source: USGS
Date Data Arrived at EDR: 11/10/2006	Telephone: 888-275-8747
Date Made Active in Reports: 01/11/2007	Last EDR Contact: 07/09/2020
Number of Days to Update: 62	Next Scheduled EDR Contact: 10/19/2020
	Data Release Frequency: Semi-Annually

### FEDLAND: Federal and Indian Lands

Federally and Indian administrated lands of the United States. Lands included are administrated by: Army Corps of Engineers, Bureau of Reclamation, National Wild and Scenic River, National Wildlife Refuge, Public Domain Land, Wilderness, Wilderness Study Area, Wildlife Management Area, Bureau of Indian Affairs, Bureau of Land Management, Department of Justice, Forest Service, Fish and Wildlife Service, National Park Service.

Date of Government Version: 04/02/2018	Source: U.S. Geological Survey
Date Data Arrived at EDR: 04/11/2018	Telephone: 888-275-8747
Date Made Active in Reports: 11/06/2019	Last EDR Contact: 07/06/2020
Number of Days to Update: 574	Next Scheduled EDR Contact: 10/19/2020
	Data Release Frequency: N/A

### SCRD DRYCLEANERS: State Coalition for Remediation of Drycleaners Listing

The State Coalition for Remediation of Drycleaners was established in 1998, with support from the U.S. EPA Office of Superfund Remediation and Technology Innovation. It is comprised of representatives of states with established drycleaner remediation programs. Currently the member states are Alabama, Connecticut, Florida, Illinois, Kansas, Minnesota, Missouri, North Carolina, Oregon, South Carolina, Tennessee, Texas, and Wisconsin.

# GOVERNMENT RECORDS SEARCHED / DATA CURRENCY TRACKING

Date of Government Version: 01/01/2017  
Date Data Arrived at EDR: 02/03/2017  
Date Made Active in Reports: 04/07/2017  
Number of Days to Update: 63

Source: Environmental Protection Agency  
Telephone: 615-532-8599  
Last EDR Contact: 08/05/2020  
Next Scheduled EDR Contact: 11/23/2020  
Data Release Frequency: Varies

## US FIN ASSUR: Financial Assurance Information

All owners and operators of facilities that treat, store, or dispose of hazardous waste are required to provide proof that they will have sufficient funds to pay for the clean up, closure, and post-closure care of their facilities.

Date of Government Version: 06/15/2020  
Date Data Arrived at EDR: 06/22/2020  
Date Made Active in Reports: 09/10/2020  
Number of Days to Update: 80

Source: Environmental Protection Agency  
Telephone: 202-566-1917  
Last EDR Contact: 09/22/2020  
Next Scheduled EDR Contact: 01/04/2021  
Data Release Frequency: Quarterly

## EPA WATCH LIST: EPA WATCH LIST

EPA maintains a "Watch List" to facilitate dialogue between EPA, state and local environmental agencies on enforcement matters relating to facilities with alleged violations identified as either significant or high priority. Being on the Watch List does not mean that the facility has actually violated the law only that an investigation by EPA or a state or local environmental agency has led those organizations to allege that an unproven violation has in fact occurred. Being on the Watch List does not represent a higher level of concern regarding the alleged violations that were detected, but instead indicates cases requiring additional dialogue between EPA, state and local agencies - primarily because of the length of time the alleged violation has gone unaddressed or unresolved.

Date of Government Version: 08/30/2013  
Date Data Arrived at EDR: 03/21/2014  
Date Made Active in Reports: 06/17/2014  
Number of Days to Update: 88

Source: Environmental Protection Agency  
Telephone: 617-520-3000  
Last EDR Contact: 07/31/2020  
Next Scheduled EDR Contact: 11/16/2020  
Data Release Frequency: Quarterly

## 2020 COR ACTION: 2020 Corrective Action Program List

The EPA has set ambitious goals for the RCRA Corrective Action program by creating the 2020 Corrective Action Universe. This RCRA cleanup baseline includes facilities expected to need corrective action. The 2020 universe contains a wide variety of sites. Some properties are heavily contaminated while others were contaminated but have since been cleaned up. Still others have not been fully investigated yet, and may require little or no remediation. Inclusion in the 2020 Universe does not necessarily imply failure on the part of a facility to meet its RCRA obligations.

Date of Government Version: 09/30/2017  
Date Data Arrived at EDR: 05/08/2018  
Date Made Active in Reports: 07/20/2018  
Number of Days to Update: 73

Source: Environmental Protection Agency  
Telephone: 703-308-4044  
Last EDR Contact: 08/06/2020  
Next Scheduled EDR Contact: 11/16/2020  
Data Release Frequency: Varies

## TSCA: Toxic Substances Control Act

Toxic Substances Control Act. TSCA identifies manufacturers and importers of chemical substances included on the TSCA Chemical Substance Inventory list. It includes data on the production volume of these substances by plant site.

Date of Government Version: 12/31/2016  
Date Data Arrived at EDR: 06/17/2020  
Date Made Active in Reports: 09/10/2020  
Number of Days to Update: 85

Source: EPA  
Telephone: 202-260-5521  
Last EDR Contact: 09/18/2020  
Next Scheduled EDR Contact: 12/28/2020  
Data Release Frequency: Every 4 Years

## TRIS: Toxic Chemical Release Inventory System

Toxic Release Inventory System. TRIS identifies facilities which release toxic chemicals to the air, water and land in reportable quantities under SARA Title III Section 313.

# GOVERNMENT RECORDS SEARCHED / DATA CURRENCY TRACKING

Date of Government Version: 12/31/2018  
Date Data Arrived at EDR: 02/05/2020  
Date Made Active in Reports: 04/24/2020  
Number of Days to Update: 79

Source: EPA  
Telephone: 202-566-0250  
Last EDR Contact: 08/14/2020  
Next Scheduled EDR Contact: 11/30/2020  
Data Release Frequency: Annually

## SSTS: Section 7 Tracking Systems

Section 7 of the Federal Insecticide, Fungicide and Rodenticide Act, as amended (92 Stat. 829) requires all registered pesticide-producing establishments to submit a report to the Environmental Protection Agency by March 1st each year. Each establishment must report the types and amounts of pesticides, active ingredients and devices being produced, and those having been produced and sold or distributed in the past year.

Date of Government Version: 03/01/2020  
Date Data Arrived at EDR: 04/21/2020  
Date Made Active in Reports: 07/15/2020  
Number of Days to Update: 85

Source: EPA  
Telephone: 202-564-4203  
Last EDR Contact: 07/21/2020  
Next Scheduled EDR Contact: 11/02/2020  
Data Release Frequency: Annually

## ROD: Records Of Decision

Record of Decision. ROD documents mandate a permanent remedy at an NPL (Superfund) site containing technical and health information to aid in the cleanup.

Date of Government Version: 07/29/2020  
Date Data Arrived at EDR: 08/03/2020  
Date Made Active in Reports: 08/25/2020  
Number of Days to Update: 22

Source: EPA  
Telephone: 703-416-0223  
Last EDR Contact: 09/03/2020  
Next Scheduled EDR Contact: 12/14/2020  
Data Release Frequency: Annually

## RMP: Risk Management Plans

When Congress passed the Clean Air Act Amendments of 1990, it required EPA to publish regulations and guidance for chemical accident prevention at facilities using extremely hazardous substances. The Risk Management Program Rule (RMP Rule) was written to implement Section 112(r) of these amendments. The rule, which built upon existing industry codes and standards, requires companies of all sizes that use certain flammable and toxic substances to develop a Risk Management Program, which includes a(n): Hazard assessment that details the potential effects of an accidental release, an accident history of the last five years, and an evaluation of worst-case and alternative accidental releases; Prevention program that includes safety precautions and maintenance, monitoring, and employee training measures; and Emergency response program that spells out emergency health care, employee training measures and procedures for informing the public and response agencies (e.g the fire department) should an accident occur.

Date of Government Version: 01/31/2020  
Date Data Arrived at EDR: 05/13/2020  
Date Made Active in Reports: 08/03/2020  
Number of Days to Update: 82

Source: Environmental Protection Agency  
Telephone: 202-564-8600  
Last EDR Contact: 07/15/2020  
Next Scheduled EDR Contact: 11/02/2020  
Data Release Frequency: Varies

## RAATS: RCRA Administrative Action Tracking System

RCRA Administration Action Tracking System. RAATS contains records based on enforcement actions issued under RCRA pertaining to major violators and includes administrative and civil actions brought by the EPA. For administration actions after September 30, 1995, data entry in the RAATS database was discontinued. EPA will retain a copy of the database for historical records. It was necessary to terminate RAATS because a decrease in agency resources made it impossible to continue to update the information contained in the database.

Date of Government Version: 04/17/1995  
Date Data Arrived at EDR: 07/03/1995  
Date Made Active in Reports: 08/07/1995  
Number of Days to Update: 35

Source: EPA  
Telephone: 202-564-4104  
Last EDR Contact: 06/02/2008  
Next Scheduled EDR Contact: 09/01/2008  
Data Release Frequency: No Update Planned

# GOVERNMENT RECORDS SEARCHED / DATA CURRENCY TRACKING

## PRP: Potentially Responsible Parties

A listing of verified Potentially Responsible Parties

Date of Government Version: 04/27/2020	Source: EPA
Date Data Arrived at EDR: 05/06/2020	Telephone: 202-564-6023
Date Made Active in Reports: 06/09/2020	Last EDR Contact: 09/03/2020
Number of Days to Update: 34	Next Scheduled EDR Contact: 11/16/2020
	Data Release Frequency: Quarterly

## PADS: PCB Activity Database System

PCB Activity Database. PADS Identifies generators, transporters, commercial storers and/or brokers and disposers of PCB's who are required to notify the EPA of such activities.

Date of Government Version: 10/09/2019	Source: EPA
Date Data Arrived at EDR: 10/11/2019	Telephone: 202-566-0500
Date Made Active in Reports: 12/20/2019	Last EDR Contact: 07/13/2020
Number of Days to Update: 70	Next Scheduled EDR Contact: 10/19/2020
	Data Release Frequency: Annually

## ICIS: Integrated Compliance Information System

The Integrated Compliance Information System (ICIS) supports the information needs of the national enforcement and compliance program as well as the unique needs of the National Pollutant Discharge Elimination System (NPDES) program.

Date of Government Version: 11/18/2016	Source: Environmental Protection Agency
Date Data Arrived at EDR: 11/23/2016	Telephone: 202-564-2501
Date Made Active in Reports: 02/10/2017	Last EDR Contact: 06/30/2020
Number of Days to Update: 79	Next Scheduled EDR Contact: 10/19/2020
	Data Release Frequency: Quarterly

## FTTS: FIFRA/ TSCA Tracking System - FIFRA (Federal Insecticide, Fungicide, & Rodenticide Act)/TSCA (Toxic Substances Control Act)

FTTS tracks administrative cases and pesticide enforcement actions and compliance activities related to FIFRA, TSCA and EPCRA (Emergency Planning and Community Right-to-Know Act). To maintain currency, EDR contacts the Agency on a quarterly basis.

Date of Government Version: 04/09/2009	Source: EPA/Office of Prevention, Pesticides and Toxic Substances
Date Data Arrived at EDR: 04/16/2009	Telephone: 202-566-1667
Date Made Active in Reports: 05/11/2009	Last EDR Contact: 08/18/2017
Number of Days to Update: 25	Next Scheduled EDR Contact: 12/04/2017
	Data Release Frequency: No Update Planned

## FTTS INSP: FIFRA/ TSCA Tracking System - FIFRA (Federal Insecticide, Fungicide, & Rodenticide Act)/TSCA (Toxic Substances Control Act)

A listing of FIFRA/TSCA Tracking System (FTTS) inspections and enforcements.

Date of Government Version: 04/09/2009	Source: EPA
Date Data Arrived at EDR: 04/16/2009	Telephone: 202-566-1667
Date Made Active in Reports: 05/11/2009	Last EDR Contact: 08/18/2017
Number of Days to Update: 25	Next Scheduled EDR Contact: 12/04/2017
	Data Release Frequency: No Update Planned

## MLTS: Material Licensing Tracking System

MLTS is maintained by the Nuclear Regulatory Commission and contains a list of approximately 8,100 sites which possess or use radioactive materials and which are subject to NRC licensing requirements. To maintain currency, EDR contacts the Agency on a quarterly basis.

Date of Government Version: 10/25/2019	Source: Nuclear Regulatory Commission
Date Data Arrived at EDR: 10/25/2019	Telephone: 301-415-7169
Date Made Active in Reports: 01/15/2020	Last EDR Contact: 07/20/2020
Number of Days to Update: 82	Next Scheduled EDR Contact: 11/02/2020
	Data Release Frequency: Quarterly

# GOVERNMENT RECORDS SEARCHED / DATA CURRENCY TRACKING

## COAL ASH DOE: Steam-Electric Plant Operation Data

A listing of power plants that store ash in surface ponds.

Date of Government Version: 12/31/2018	Source: Department of Energy
Date Data Arrived at EDR: 12/04/2019	Telephone: 202-586-8719
Date Made Active in Reports: 01/15/2020	Last EDR Contact: 09/04/2020
Number of Days to Update: 42	Next Scheduled EDR Contact: 12/14/2020
	Data Release Frequency: Varies

## COAL ASH EPA: Coal Combustion Residues Surface Impoundments List

A listing of coal combustion residues surface impoundments with high hazard potential ratings.

Date of Government Version: 01/12/2017	Source: Environmental Protection Agency
Date Data Arrived at EDR: 03/05/2019	Telephone: N/A
Date Made Active in Reports: 11/11/2019	Last EDR Contact: 08/31/2020
Number of Days to Update: 251	Next Scheduled EDR Contact: 12/14/2020
	Data Release Frequency: Varies

## PCB TRANSFORMER: PCB Transformer Registration Database

The database of PCB transformer registrations that includes all PCB registration submittals.

Date of Government Version: 09/13/2019	Source: Environmental Protection Agency
Date Data Arrived at EDR: 11/06/2019	Telephone: 202-566-0517
Date Made Active in Reports: 02/10/2020	Last EDR Contact: 08/06/2020
Number of Days to Update: 96	Next Scheduled EDR Contact: 11/16/2020
	Data Release Frequency: Varies

## RADINFO: Radiation Information Database

The Radiation Information Database (RADINFO) contains information about facilities that are regulated by U.S. Environmental Protection Agency (EPA) regulations for radiation and radioactivity.

Date of Government Version: 07/01/2019	Source: Environmental Protection Agency
Date Data Arrived at EDR: 07/01/2019	Telephone: 202-343-9775
Date Made Active in Reports: 09/23/2019	Last EDR Contact: 06/24/2020
Number of Days to Update: 84	Next Scheduled EDR Contact: 10/12/2020
	Data Release Frequency: Quarterly

## HIST FTTS: FIFRA/TSCA Tracking System Administrative Case Listing

A complete administrative case listing from the FIFRA/TSCA Tracking System (FTTS) for all ten EPA regions. The information was obtained from the National Compliance Database (NCDB). NCDB supports the implementation of FIFRA (Federal Insecticide, Fungicide, and Rodenticide Act) and TSCA (Toxic Substances Control Act). Some EPA regions are now closing out records. Because of that, and the fact that some EPA regions are not providing EPA Headquarters with updated records, it was decided to create a HIST FTTS database. It included records that may not be included in the newer FTTS database updates. This database is no longer updated.

Date of Government Version: 10/19/2006	Source: Environmental Protection Agency
Date Data Arrived at EDR: 03/01/2007	Telephone: 202-564-2501
Date Made Active in Reports: 04/10/2007	Last EDR Contact: 12/17/2007
Number of Days to Update: 40	Next Scheduled EDR Contact: 03/17/2008
	Data Release Frequency: No Update Planned

## HIST FTTS INSP: FIFRA/TSCA Tracking System Inspection & Enforcement Case Listing

A complete inspection and enforcement case listing from the FIFRA/TSCA Tracking System (FTTS) for all ten EPA regions. The information was obtained from the National Compliance Database (NCDB). NCDB supports the implementation of FIFRA (Federal Insecticide, Fungicide, and Rodenticide Act) and TSCA (Toxic Substances Control Act). Some EPA regions are now closing out records. Because of that, and the fact that some EPA regions are not providing EPA Headquarters with updated records, it was decided to create a HIST FTTS database. It included records that may not be included in the newer FTTS database updates. This database is no longer updated.

# GOVERNMENT RECORDS SEARCHED / DATA CURRENCY TRACKING

Date of Government Version: 10/19/2006  
Date Data Arrived at EDR: 03/01/2007  
Date Made Active in Reports: 04/10/2007  
Number of Days to Update: 40

Source: Environmental Protection Agency  
Telephone: 202-564-2501  
Last EDR Contact: 12/17/2008  
Next Scheduled EDR Contact: 03/17/2008  
Data Release Frequency: No Update Planned

## DOT OPS: Incident and Accident Data

Department of Transportation, Office of Pipeline Safety Incident and Accident data.

Date of Government Version: 01/02/2020  
Date Data Arrived at EDR: 01/28/2020  
Date Made Active in Reports: 04/17/2020  
Number of Days to Update: 80

Source: Department of Transportation, Office of Pipeline Safety  
Telephone: 202-366-4595  
Last EDR Contact: 07/27/2020  
Next Scheduled EDR Contact: 11/09/2020  
Data Release Frequency: Quarterly

## CONSENT: Superfund (CERCLA) Consent Decrees

Major legal settlements that establish responsibility and standards for cleanup at NPL (Superfund) sites. Released periodically by United States District Courts after settlement by parties to litigation matters.

Date of Government Version: 06/30/2020  
Date Data Arrived at EDR: 07/15/2020  
Date Made Active in Reports: 07/21/2020  
Number of Days to Update: 6

Source: Department of Justice, Consent Decree Library  
Telephone: Varies  
Last EDR Contact: 07/06/2020  
Next Scheduled EDR Contact: 10/19/2020  
Data Release Frequency: Varies

## BRS: Biennial Reporting System

The Biennial Reporting System is a national system administered by the EPA that collects data on the generation and management of hazardous waste. BRS captures detailed data from two groups: Large Quantity Generators (LQG) and Treatment, Storage, and Disposal Facilities.

Date of Government Version: 12/31/2015  
Date Data Arrived at EDR: 02/22/2017  
Date Made Active in Reports: 09/28/2017  
Number of Days to Update: 218

Source: EPA/NTIS  
Telephone: 800-424-9346  
Last EDR Contact: 09/22/2020  
Next Scheduled EDR Contact: 01/04/2021  
Data Release Frequency: Biennially

## INDIAN RESERV: Indian Reservations

This map layer portrays Indian administered lands of the United States that have any area equal to or greater than 640 acres.

Date of Government Version: 12/31/2014  
Date Data Arrived at EDR: 07/14/2015  
Date Made Active in Reports: 01/10/2017  
Number of Days to Update: 546

Source: USGS  
Telephone: 202-208-3710  
Last EDR Contact: 07/07/2020  
Next Scheduled EDR Contact: 10/19/2020  
Data Release Frequency: Semi-Annually

## FUSRAP: Formerly Utilized Sites Remedial Action Program

DOE established the Formerly Utilized Sites Remedial Action Program (FUSRAP) in 1974 to remediate sites where radioactive contamination remained from Manhattan Project and early U.S. Atomic Energy Commission (AEC) operations.

Date of Government Version: 08/08/2017  
Date Data Arrived at EDR: 09/11/2018  
Date Made Active in Reports: 09/14/2018  
Number of Days to Update: 3

Source: Department of Energy  
Telephone: 202-586-3559  
Last EDR Contact: 07/28/2020  
Next Scheduled EDR Contact: 11/16/2020  
Data Release Frequency: Varies

## UMTRA: Uranium Mill Tailings Sites

Uranium ore was mined by private companies for federal government use in national defense programs. When the mills shut down, large piles of the sand-like material (mill tailings) remain after uranium has been extracted from the ore. Levels of human exposure to radioactive materials from the piles are low; however, in some cases tailings were used as construction materials before the potential health hazards of the tailings were recognized.

# GOVERNMENT RECORDS SEARCHED / DATA CURRENCY TRACKING

Date of Government Version: 08/30/2019  
Date Data Arrived at EDR: 11/15/2019  
Date Made Active in Reports: 01/28/2020  
Number of Days to Update: 74

Source: Department of Energy  
Telephone: 505-845-0011  
Last EDR Contact: 08/21/2020  
Next Scheduled EDR Contact: 11/30/2020  
Data Release Frequency: Varies

## LEAD SMELTER 1: Lead Smelter Sites

A listing of former lead smelter site locations.

Date of Government Version: 07/29/2020  
Date Data Arrived at EDR: 08/03/2020  
Date Made Active in Reports: 08/25/2020  
Number of Days to Update: 22

Source: Environmental Protection Agency  
Telephone: 703-603-8787  
Last EDR Contact: 09/03/2020  
Next Scheduled EDR Contact: 10/12/2020  
Data Release Frequency: Varies

## LEAD SMELTER 2: Lead Smelter Sites

A list of several hundred sites in the U.S. where secondary lead smelting was done from 1931 and 1964. These sites may pose a threat to public health through ingestion or inhalation of contaminated soil or dust

Date of Government Version: 04/05/2001  
Date Data Arrived at EDR: 10/27/2010  
Date Made Active in Reports: 12/02/2010  
Number of Days to Update: 36

Source: American Journal of Public Health  
Telephone: 703-305-6451  
Last EDR Contact: 12/02/2009  
Next Scheduled EDR Contact: N/A  
Data Release Frequency: No Update Planned

## US AIRS (AFS): Aerometric Information Retrieval System Facility Subsystem (AFS)

The database is a sub-system of Aerometric Information Retrieval System (AIRS). AFS contains compliance data on air pollution point sources regulated by the U.S. EPA and/or state and local air regulatory agencies. This information comes from source reports by various stationary sources of air pollution, such as electric power plants, steel mills, factories, and universities, and provides information about the air pollutants they produce. Action, air program, air program pollutant, and general level plant data. It is used to track emissions and compliance data from industrial plants.

Date of Government Version: 10/12/2016  
Date Data Arrived at EDR: 10/26/2016  
Date Made Active in Reports: 02/03/2017  
Number of Days to Update: 100

Source: EPA  
Telephone: 202-564-2496  
Last EDR Contact: 09/26/2017  
Next Scheduled EDR Contact: 01/08/2018  
Data Release Frequency: Annually

## US AIRS MINOR: Air Facility System Data

A listing of minor source facilities.

Date of Government Version: 10/12/2016  
Date Data Arrived at EDR: 10/26/2016  
Date Made Active in Reports: 02/03/2017  
Number of Days to Update: 100

Source: EPA  
Telephone: 202-564-2496  
Last EDR Contact: 09/26/2017  
Next Scheduled EDR Contact: 01/08/2018  
Data Release Frequency: Annually

## US MINES: Mines Master Index File

Contains all mine identification numbers issued for mines active or opened since 1971. The data also includes violation information.

Date of Government Version: 05/01/2020  
Date Data Arrived at EDR: 05/21/2020  
Date Made Active in Reports: 08/13/2020  
Number of Days to Update: 84

Source: Department of Labor, Mine Safety and Health Administration  
Telephone: 303-231-5959  
Last EDR Contact: 08/25/2020  
Next Scheduled EDR Contact: 12/07/2020  
Data Release Frequency: Semi-Annually

## MINES VIOLATIONS: MSHA Violation Assessment Data

Mines violation and assessment information. Department of Labor, Mine Safety & Health Administration.

# GOVERNMENT RECORDS SEARCHED / DATA CURRENCY TRACKING

Date of Government Version: 05/28/2020  
Date Data Arrived at EDR: 05/28/2020  
Date Made Active in Reports: 08/13/2020  
Number of Days to Update: 77

Source: DOL, Mine Safety & Health Admi  
Telephone: 202-693-9424  
Last EDR Contact: 09/10/2020  
Next Scheduled EDR Contact: 12/14/2020  
Data Release Frequency: Quarterly

## US MINES 2: Ferrous and Nonferrous Metal Mines Database Listing

This map layer includes ferrous (ferrous metal mines are facilities that extract ferrous metals, such as iron ore or molybdenum) and nonferrous (Nonferrous metal mines are facilities that extract nonferrous metals, such as gold, silver, copper, zinc, and lead) metal mines in the United States.

Date of Government Version: 05/06/2020  
Date Data Arrived at EDR: 05/27/2020  
Date Made Active in Reports: 08/13/2020  
Number of Days to Update: 78

Source: USGS  
Telephone: 703-648-7709  
Last EDR Contact: 08/28/2020  
Next Scheduled EDR Contact: 12/07/2020  
Data Release Frequency: Varies

## US MINES 3: Active Mines & Mineral Plants Database Listing

Active Mines and Mineral Processing Plant operations for commodities monitored by the Minerals Information Team of the USGS.

Date of Government Version: 04/14/2011  
Date Data Arrived at EDR: 06/08/2011  
Date Made Active in Reports: 09/13/2011  
Number of Days to Update: 97

Source: USGS  
Telephone: 703-648-7709  
Last EDR Contact: 08/28/2020  
Next Scheduled EDR Contact: 12/07/2020  
Data Release Frequency: Varies

## ABANDONED MINES: Abandoned Mines

An inventory of land and water impacted by past mining (primarily coal mining) is maintained by OSMRE to provide information needed to implement the Surface Mining Control and Reclamation Act of 1977 (SMCRA). The inventory contains information on the location, type, and extent of AML impacts, as well as, information on the cost associated with the reclamation of those problems. The inventory is based upon field surveys by State, Tribal, and OSMRE program officials. It is dynamic to the extent that it is modified as new problems are identified and existing problems are reclaimed.

Date of Government Version: 06/22/2020  
Date Data Arrived at EDR: 06/22/2020  
Date Made Active in Reports: 09/10/2020  
Number of Days to Update: 80

Source: Department of Interior  
Telephone: 202-208-2609  
Last EDR Contact: 09/16/2020  
Next Scheduled EDR Contact: 12/21/2020  
Data Release Frequency: Quarterly

## FINDS: Facility Index System/Facility Registry System

Facility Index System. FINDS contains both facility information and 'pointers' to other sources that contain more detail. EDR includes the following FINDS databases in this report: PCS (Permit Compliance System), AIRS (Aerometric Information Retrieval System), DOCKET (Enforcement Docket used to manage and track information on civil judicial enforcement cases for all environmental statutes), FURS (Federal Underground Injection Control), C-DOCKET (Criminal Docket System used to track criminal enforcement actions for all environmental statutes), FFIS (Federal Facilities Information System), STATE (State Environmental Laws and Statutes), and PADS (PCB Activity Data System).

Date of Government Version: 02/03/2020  
Date Data Arrived at EDR: 03/03/2020  
Date Made Active in Reports: 05/28/2020  
Number of Days to Update: 86

Source: EPA  
Telephone: (415) 947-8000  
Last EDR Contact: 09/15/2020  
Next Scheduled EDR Contact: 12/14/2020  
Data Release Frequency: Quarterly

## DOCKET HWC: Hazardous Waste Compliance Docket Listing

A complete list of the Federal Agency Hazardous Waste Compliance Docket Facilities.

Date of Government Version: 05/31/2018  
Date Data Arrived at EDR: 07/26/2018  
Date Made Active in Reports: 10/05/2018  
Number of Days to Update: 71

Source: Environmental Protection Agency  
Telephone: 202-564-0527  
Last EDR Contact: 08/19/2020  
Next Scheduled EDR Contact: 12/07/2020  
Data Release Frequency: Varies



# GOVERNMENT RECORDS SEARCHED / DATA CURRENCY TRACKING

## ECHO: Enforcement & Compliance History Information

ECHO provides integrated compliance and enforcement information for about 800,000 regulated facilities nationwide.

Date of Government Version: 04/04/2020	Source: Environmental Protection Agency
Date Data Arrived at EDR: 04/07/2020	Telephone: 202-564-2280
Date Made Active in Reports: 06/26/2020	Last EDR Contact: 07/02/2020
Number of Days to Update: 80	Next Scheduled EDR Contact: 10/19/2020
	Data Release Frequency: Quarterly

## UXO: Unexploded Ordnance Sites

A listing of unexploded ordnance site locations

Date of Government Version: 12/31/2018	Source: Department of Defense
Date Data Arrived at EDR: 07/02/2020	Telephone: 703-704-1564
Date Made Active in Reports: 09/17/2020	Last EDR Contact: 07/09/2020
Number of Days to Update: 77	Next Scheduled EDR Contact: 10/26/2020
	Data Release Frequency: Varies

## FUELS PROGRAM: EPA Fuels Program Registered Listing

This listing includes facilities that are registered under the Part 80 (Code of Federal Regulations) EPA Fuels Programs. All companies now are required to submit new and updated registrations.

Date of Government Version: 05/18/2020	Source: EPA
Date Data Arrived at EDR: 05/19/2020	Telephone: 800-385-6164
Date Made Active in Reports: 08/03/2020	Last EDR Contact: 08/17/2020
Number of Days to Update: 76	Next Scheduled EDR Contact: 11/30/2020
	Data Release Frequency: Quarterly

## CA BOND EXP. PLAN: Bond Expenditure Plan

Department of Health Services developed a site-specific expenditure plan as the basis for an appropriation of Hazardous Substance Cleanup Bond Act funds. It is not updated.

Date of Government Version: 01/01/1989	Source: Department of Health Services
Date Data Arrived at EDR: 07/27/1994	Telephone: 916-255-2118
Date Made Active in Reports: 08/02/1994	Last EDR Contact: 05/31/1994
Number of Days to Update: 6	Next Scheduled EDR Contact: N/A
	Data Release Frequency: No Update Planned

## CORTESE: "Cortese" Hazardous Waste & Substances Sites List

The sites for the list are designated by the State Water Resource Control Board (LUST), the Integrated Waste Board (SWF/LS), and the Department of Toxic Substances Control (Cal-Sites).

Date of Government Version: 06/22/2020	Source: CAL EPA/Office of Emergency Information
Date Data Arrived at EDR: 06/22/2020	Telephone: 916-323-3400
Date Made Active in Reports: 09/04/2020	Last EDR Contact: 09/23/2020
Number of Days to Update: 74	Next Scheduled EDR Contact: 01/04/2021
	Data Release Frequency: Quarterly

## CUPA SAN FRANCISCO CO: CUPA Facility Listing

Cupa facilities

Date of Government Version: 05/04/2020	Source: San Francisco County Department of Environmental Health
Date Data Arrived at EDR: 05/06/2020	Telephone: 415-252-3896
Date Made Active in Reports: 07/17/2020	Last EDR Contact: 07/28/2020
Number of Days to Update: 72	Next Scheduled EDR Contact: 11/16/2020
	Data Release Frequency: Varies

## CUPA LIVERMORE-PLEASANTON: CUPA Facility Listing

list of facilities associated with the various CUPA programs in Livermore-Pleasanton

# GOVERNMENT RECORDS SEARCHED / DATA CURRENCY TRACKING

Date of Government Version: 05/01/2019  
Date Data Arrived at EDR: 05/14/2019  
Date Made Active in Reports: 07/17/2019  
Number of Days to Update: 64

Source: Livermore-Pleasanton Fire Department  
Telephone: 925-454-2361  
Last EDR Contact: 08/14/2020  
Next Scheduled EDR Contact: 11/23/2020  
Data Release Frequency: Varies

## DRYCLEANERS: Cleaner Facilities

A list of drycleaner related facilities that have EPA ID numbers. These are facilities with certain SIC codes: power laundries, family and commercial; garment pressing and cleaner's agents; linen supply; coin-operated laundries and cleaning; drycleaning plants, except rugs; carpet and upholster cleaning; industrial launderers; laundry and garment services.

Date of Government Version: 06/04/2020  
Date Data Arrived at EDR: 06/05/2020  
Date Made Active in Reports: 08/17/2020  
Number of Days to Update: 73

Source: Department of Toxic Substance Control  
Telephone: 916-327-4498  
Last EDR Contact: 08/24/2020  
Next Scheduled EDR Contact: 12/14/2020  
Data Release Frequency: Annually

## DRYCLEAN SOUTH COAST: South Coast Air Quality Management District Drycleaner Listing

A listing of dry cleaners in the South Coast Air Quality Management District

Date of Government Version: 08/19/2020  
Date Data Arrived at EDR: 08/21/2020  
Date Made Active in Reports: 09/04/2020  
Number of Days to Update: 14

Source: South Coast Air Quality Management District  
Telephone: 909-396-3211  
Last EDR Contact: 08/17/2020  
Next Scheduled EDR Contact: 12/07/2020  
Data Release Frequency: Varies

## DRYCLEAN AVAQMD: Antelope Valley Air Quality Management District Drycleaner Listing

A listing of dry cleaners in the Antelope Valley Air Quality Management District.

Date of Government Version: 05/28/2020  
Date Data Arrived at EDR: 05/29/2020  
Date Made Active in Reports: 08/12/2020  
Number of Days to Update: 75

Source: Antelope Valley Air Quality Management District  
Telephone: 661-723-8070  
Last EDR Contact: 08/25/2020  
Next Scheduled EDR Contact: 12/14/2020  
Data Release Frequency: Varies

## EMI: Emissions Inventory Data

Toxics and criteria pollutant emissions data collected by the ARB and local air pollution agencies.

Date of Government Version: 12/31/2018  
Date Data Arrived at EDR: 06/16/2020  
Date Made Active in Reports: 08/28/2020  
Number of Days to Update: 73

Source: California Air Resources Board  
Telephone: 916-322-2990  
Last EDR Contact: 09/18/2020  
Next Scheduled EDR Contact: 12/28/2020  
Data Release Frequency: Varies

## ENF: Enforcement Action Listing

A listing of Water Board Enforcement Actions. Formal is everything except Oral/Verbal Communication, Notice of Violation, Expedited Payment Letter, and Staff Enforcement Letter.

Date of Government Version: 04/03/2020  
Date Data Arrived at EDR: 04/07/2020  
Date Made Active in Reports: 04/15/2020  
Number of Days to Update: 8

Source: State Water Resources Control Board  
Telephone: 916-445-9379  
Last EDR Contact: 07/21/2020  
Next Scheduled EDR Contact: 11/02/2020  
Data Release Frequency: Varies

## Financial Assurance 1: Financial Assurance Information Listing

Financial Assurance information

Date of Government Version: 04/09/2020  
Date Data Arrived at EDR: 04/10/2020  
Date Made Active in Reports: 07/01/2020  
Number of Days to Update: 82

Source: Department of Toxic Substances Control  
Telephone: 916-255-3628  
Last EDR Contact: 07/14/2020  
Next Scheduled EDR Contact: 11/02/2020  
Data Release Frequency: Varies

# GOVERNMENT RECORDS SEARCHED / DATA CURRENCY TRACKING

## Financial Assurance 2: Financial Assurance Information Listing

A listing of financial assurance information for solid waste facilities. Financial assurance is intended to ensure that resources are available to pay for the cost of closure, post-closure care, and corrective measures if the owner or operator of a regulated facility is unable or unwilling to pay.

Date of Government Version: 05/14/2020	Source: California Integrated Waste Management Board
Date Data Arrived at EDR: 05/15/2020	Telephone: 916-341-6066
Date Made Active in Reports: 07/27/2020	Last EDR Contact: 08/04/2020
Number of Days to Update: 73	Next Scheduled EDR Contact: 11/23/2020
	Data Release Frequency: Varies

## HAZNET: Facility and Manifest Data

Facility and Manifest Data. The data is extracted from the copies of hazardous waste manifests received each year by the DTSC. The annual volume of manifests is typically 700,000 - 1,000,000 annually, representing approximately 350,000 - 500,000 shipments. Data are from the manifests submitted without correction, and therefore many contain some invalid values for data elements such as generator ID, TSD ID, waste category, and disposal method. This database begins with calendar year 1993.

Date of Government Version: 12/31/2019	Source: California Environmental Protection Agency
Date Data Arrived at EDR: 04/15/2020	Telephone: 916-255-1136
Date Made Active in Reports: 07/02/2020	Last EDR Contact: 07/06/2020
Number of Days to Update: 78	Next Scheduled EDR Contact: 10/19/2020
	Data Release Frequency: Annually

## ICE: ICE

Contains data pertaining to the Permitted Facilities with Inspections / Enforcements sites tracked in Envirostor.

Date of Government Version: 05/18/2020	Source: Department of Toxic Substances Control
Date Data Arrived at EDR: 05/19/2020	Telephone: 877-786-9427
Date Made Active in Reports: 07/31/2020	Last EDR Contact: 08/17/2020
Number of Days to Update: 73	Next Scheduled EDR Contact: 11/30/2020
	Data Release Frequency: Quarterly

## HIST CORTESE: Hazardous Waste & Substance Site List

The sites for the list are designated by the State Water Resource Control Board [LUST], the Integrated Waste Board [SWF/LS], and the Department of Toxic Substances Control [CALSITES]. This listing is no longer updated by the state agency.

Date of Government Version: 04/01/2001	Source: Department of Toxic Substances Control
Date Data Arrived at EDR: 01/22/2009	Telephone: 916-323-3400
Date Made Active in Reports: 04/08/2009	Last EDR Contact: 01/22/2009
Number of Days to Update: 76	Next Scheduled EDR Contact: N/A
	Data Release Frequency: No Update Planned

## HWP: EnviroStor Permitted Facilities Listing

Detailed information on permitted hazardous waste facilities and corrective action ("cleanups") tracked in EnviroStor.

Date of Government Version: 05/18/2020	Source: Department of Toxic Substances Control
Date Data Arrived at EDR: 05/18/2020	Telephone: 916-323-3400
Date Made Active in Reports: 07/31/2020	Last EDR Contact: 08/17/2020
Number of Days to Update: 74	Next Scheduled EDR Contact: 11/30/2020
	Data Release Frequency: Quarterly

## HWT: Registered Hazardous Waste Transporter Database

A listing of hazardous waste transporters. In California, unless specifically exempted, it is unlawful for any person to transport hazardous wastes unless the person holds a valid registration issued by DTSC. A hazardous waste transporter registration is valid for one year and is assigned a unique registration number.

Date of Government Version: 07/06/2020	Source: Department of Toxic Substances Control
Date Data Arrived at EDR: 07/07/2020	Telephone: 916-440-7145
Date Made Active in Reports: 09/17/2020	Last EDR Contact: 07/07/2020
Number of Days to Update: 72	Next Scheduled EDR Contact: 10/19/2020
	Data Release Frequency: Quarterly

# GOVERNMENT RECORDS SEARCHED / DATA CURRENCY TRACKING

## MINES: Mines Site Location Listing

A listing of mine site locations from the Office of Mine Reclamation.

Date of Government Version: 06/08/2020	Source: Department of Conservation
Date Data Arrived at EDR: 06/09/2020	Telephone: 916-322-1080
Date Made Active in Reports: 08/19/2020	Last EDR Contact: 09/08/2020
Number of Days to Update: 71	Next Scheduled EDR Contact: 12/21/2020
	Data Release Frequency: Quarterly

## MWMP: Medical Waste Management Program Listing

The Medical Waste Management Program (MWMP) ensures the proper handling and disposal of medical waste by permitting and inspecting medical waste Offsite Treatment Facilities (PDF) and Transfer Stations (PDF) throughout the state. MWMP also oversees all Medical Waste Transporters.

Date of Government Version: 05/28/2020	Source: Department of Public Health
Date Data Arrived at EDR: 06/02/2020	Telephone: 916-558-1784
Date Made Active in Reports: 08/14/2020	Last EDR Contact: 08/31/2020
Number of Days to Update: 73	Next Scheduled EDR Contact: 12/14/2020
	Data Release Frequency: Varies

## NPDES: NPDES Permits Listing

A listing of NPDES permits, including stormwater.

Date of Government Version: 05/12/2020	Source: State Water Resources Control Board
Date Data Arrived at EDR: 05/12/2020	Telephone: 916-445-9379
Date Made Active in Reports: 07/28/2020	Last EDR Contact: 08/10/2020
Number of Days to Update: 77	Next Scheduled EDR Contact: 11/23/2020
	Data Release Frequency: Quarterly

## PEST LIC: Pesticide Regulation Licenses Listing

A listing of licenses and certificates issued by the Department of Pesticide Regulation. The DPR issues licenses and/or certificates to: Persons and businesses that apply or sell pesticides; Pest control dealers and brokers; Persons who advise on agricultural pesticide applications.

Date of Government Version: 06/01/2020	Source: Department of Pesticide Regulation
Date Data Arrived at EDR: 06/02/2020	Telephone: 916-445-4038
Date Made Active in Reports: 08/14/2020	Last EDR Contact: 08/31/2020
Number of Days to Update: 73	Next Scheduled EDR Contact: 12/14/2020
	Data Release Frequency: Quarterly

## PROC: Certified Processors Database

A listing of certified processors.

Date of Government Version: 06/08/2020	Source: Department of Conservation
Date Data Arrived at EDR: 06/09/2020	Telephone: 916-323-3836
Date Made Active in Reports: 08/19/2020	Last EDR Contact: 09/08/2020
Number of Days to Update: 71	Next Scheduled EDR Contact: 12/21/2020
	Data Release Frequency: Quarterly

## NOTIFY 65: Proposition 65 Records

Listings of all Proposition 65 incidents reported to counties by the State Water Resources Control Board and the Regional Water Quality Control Board. This database is no longer updated by the reporting agency.

Date of Government Version: 08/21/2020	Source: State Water Resources Control Board
Date Data Arrived at EDR: 08/21/2020	Telephone: 916-445-3846
Date Made Active in Reports: 08/27/2020	Last EDR Contact: 08/20/2020
Number of Days to Update: 6	Next Scheduled EDR Contact: 12/28/2020
	Data Release Frequency: No Update Planned

# GOVERNMENT RECORDS SEARCHED / DATA CURRENCY TRACKING

## UIC: UIC Listing

A listing of wells identified as underground injection wells, in the California Oil and Gas Wells database.

Date of Government Version: 06/06/2020	Source: Department of Conservation
Date Data Arrived at EDR: 06/09/2020	Telephone: 916-445-2408
Date Made Active in Reports: 08/20/2020	Last EDR Contact: 09/08/2020
Number of Days to Update: 72	Next Scheduled EDR Contact: 12/21/2020
	Data Release Frequency: Varies

## UIC GEO: Underground Injection Control Sites (GEOTRACKER)

Underground control injection sites

Date of Government Version: 06/08/2020	Source: State Water Resource Control Board
Date Data Arrived at EDR: 06/09/2020	Telephone: 866-480-1028
Date Made Active in Reports: 08/19/2020	Last EDR Contact: 09/08/2020
Number of Days to Update: 71	Next Scheduled EDR Contact: 12/21/2020
	Data Release Frequency: Varies

## WASTEWATER PITS: Oil Wastewater Pits Listing

Water officials discovered that oil producers have been dumping chemical-laden wastewater into hundreds of unlined pits that are operating without proper permits. Inspections completed by the Central Valley Regional Water Quality Control Board revealed the existence of previously unidentified waste sites. The water boards review found that more than one-third of the region's active disposal pits are operating without permission.

Date of Government Version: 11/19/2019	Source: RWQCB, Central Valley Region
Date Data Arrived at EDR: 01/07/2020	Telephone: 559-445-5577
Date Made Active in Reports: 03/09/2020	Last EDR Contact: 07/09/2020
Number of Days to Update: 62	Next Scheduled EDR Contact: 10/19/2020
	Data Release Frequency: Varies

## WDS: Waste Discharge System

Sites which have been issued waste discharge requirements.

Date of Government Version: 06/19/2007	Source: State Water Resources Control Board
Date Data Arrived at EDR: 06/20/2007	Telephone: 916-341-5227
Date Made Active in Reports: 06/29/2007	Last EDR Contact: 08/11/2020
Number of Days to Update: 9	Next Scheduled EDR Contact: 11/30/2020
	Data Release Frequency: No Update Planned

## WIP: Well Investigation Program Case List

Well Investigation Program case in the San Gabriel and San Fernando Valley area.

Date of Government Version: 07/03/2009	Source: Los Angeles Water Quality Control Board
Date Data Arrived at EDR: 07/21/2009	Telephone: 213-576-6726
Date Made Active in Reports: 08/03/2009	Last EDR Contact: 09/16/2020
Number of Days to Update: 13	Next Scheduled EDR Contact: 01/04/2021
	Data Release Frequency: No Update Planned

## MILITARY PRIV SITES: Military Privatized Sites (GEOTRACKER)

Military privatized sites

Date of Government Version: 06/08/2020	Source: State Water Resources Control Board
Date Data Arrived at EDR: 06/09/2020	Telephone: 866-480-1028
Date Made Active in Reports: 08/19/2020	Last EDR Contact: 09/08/2020
Number of Days to Update: 71	Next Scheduled EDR Contact: 12/21/2020
	Data Release Frequency: Varies

## PROJECT: Project Sites (GEOTRACKER)

Projects sites

# GOVERNMENT RECORDS SEARCHED / DATA CURRENCY TRACKING

Date of Government Version: 06/08/2020  
Date Data Arrived at EDR: 06/09/2020  
Date Made Active in Reports: 08/19/2020  
Number of Days to Update: 71

Source: State Water Resources Control Board  
Telephone: 866-480-1028  
Last EDR Contact: 09/08/2020  
Next Scheduled EDR Contact: 12/21/2020  
Data Release Frequency: Varies

## WDR: Waste Discharge Requirements Listing

In general, the Waste Discharge Requirements (WDRs) Program (sometimes also referred to as the "Non Chapter 15 (Non 15) Program") regulates point discharges that are exempt pursuant to Subsection 20090 of Title 27 and not subject to the Federal Water Pollution Control Act. Exemptions from Title 27 may be granted for nine categories of discharges (e.g., sewage, wastewater, etc.) that meet, and continue to meet, the preconditions listed for each specific exemption. The scope of the WDRs Program also includes the discharge of wastes classified as inert, pursuant to section 20230 of Title 27.

Date of Government Version: 06/08/2020  
Date Data Arrived at EDR: 06/09/2020  
Date Made Active in Reports: 08/20/2020  
Number of Days to Update: 72

Source: State Water Resources Control Board  
Telephone: 916-341-5810  
Last EDR Contact: 09/08/2020  
Next Scheduled EDR Contact: 12/21/2020  
Data Release Frequency: Quarterly

## CIWQS: California Integrated Water Quality System

The California Integrated Water Quality System (CIWQS) is a computer system used by the State and Regional Water Quality Control Boards to track information about places of environmental interest, manage permits and other orders, track inspections, and manage violations and enforcement activities.

Date of Government Version: 06/01/2020  
Date Data Arrived at EDR: 06/02/2020  
Date Made Active in Reports: 08/14/2020  
Number of Days to Update: 73

Source: State Water Resources Control Board  
Telephone: 866-794-4977  
Last EDR Contact: 08/31/2020  
Next Scheduled EDR Contact: 12/14/2020  
Data Release Frequency: Varies

## CERS: CalEPA Regulated Site Portal Data

The CalEPA Regulated Site Portal database combines data about environmentally regulated sites and facilities in California into a single database. It combines data from a variety of state and federal databases, and provides an overview of regulated activities across the spectrum of environmental programs for any given location in California. These activities include hazardous materials and waste, state and federal cleanups, impacted ground and surface waters, and toxic materials

Date of Government Version: 04/20/2020  
Date Data Arrived at EDR: 04/21/2020  
Date Made Active in Reports: 07/13/2020  
Number of Days to Update: 83

Source: California Environmental Protection Agency  
Telephone: 916-323-2514  
Last EDR Contact: 07/21/2020  
Next Scheduled EDR Contact: 11/02/2020  
Data Release Frequency: Varies

## NON-CASE INFO: Non-Case Information Sites (GEOTRACKER)

Non-Case Information sites

Date of Government Version: 06/08/2020  
Date Data Arrived at EDR: 06/09/2020  
Date Made Active in Reports: 08/19/2020  
Number of Days to Update: 71

Source: State Water Resources Control Board  
Telephone: 866-480-1028  
Last EDR Contact: 09/08/2020  
Next Scheduled EDR Contact: 12/21/2020  
Data Release Frequency: Varies

## OTHER OIL GAS: Other Oil & Gas Projects Sites (GEOTRACKER)

Other Oil & Gas Projects sites

Date of Government Version: 06/08/2020  
Date Data Arrived at EDR: 06/09/2020  
Date Made Active in Reports: 08/19/2020  
Number of Days to Update: 71

Source: State Water Resources Control Board  
Telephone: 866-480-1028  
Last EDR Contact: 09/08/2020  
Next Scheduled EDR Contact: 12/21/2020  
Data Release Frequency: Varies

# GOVERNMENT RECORDS SEARCHED / DATA CURRENCY TRACKING

## PROD WATER PONDS: Produced Water Ponds Sites (GEOTRACKER)

Produced water ponds sites

Date of Government Version: 06/08/2020  
Date Data Arrived at EDR: 06/09/2020  
Date Made Active in Reports: 08/19/2020  
Number of Days to Update: 71

Source: State Water Resources Control Board  
Telephone: 866-480-1028  
Last EDR Contact: 09/08/2020  
Next Scheduled EDR Contact: 12/21/2020  
Data Release Frequency: Varies

## SAMPLING POINT: Sampling Point ? Public Sites (GEOTRACKER)

Sampling point - public sites

Date of Government Version: 06/08/2020  
Date Data Arrived at EDR: 06/09/2020  
Date Made Active in Reports: 08/19/2020  
Number of Days to Update: 71

Source: State Water Resources Control Board  
Telephone: 866-480-1028  
Last EDR Contact: 09/08/2020  
Next Scheduled EDR Contact: 12/21/2020  
Data Release Frequency: Varies

## WELL STIM PROJ: Well Stimulation Project (GEOTRACKER)

Includes areas of groundwater monitoring plans, a depiction of the monitoring network, and the facilities, boundaries, and subsurface characteristics of the oilfield and the features (oil and gas wells, produced water ponds, UIC wells, water supply wells, etc?) being monitored

Date of Government Version: 06/08/2020  
Date Data Arrived at EDR: 06/09/2020  
Date Made Active in Reports: 08/19/2020  
Number of Days to Update: 71

Source: State Water Resources Control Board  
Telephone: 866-480-1028  
Last EDR Contact: 09/08/2020  
Next Scheduled EDR Contact: 12/21/2020  
Data Release Frequency: Varies

## MINES MRDS: Mineral Resources Data System

Mineral Resources Data System

Date of Government Version: 04/06/2018  
Date Data Arrived at EDR: 10/21/2019  
Date Made Active in Reports: 10/24/2019  
Number of Days to Update: 3

Source: USGS  
Telephone: 703-648-6533  
Last EDR Contact: 08/28/2020  
Next Scheduled EDR Contact: 12/07/2020  
Data Release Frequency: Varies

## PCS ENF: Enforcement data

No description is available for this data

Date of Government Version: 12/31/2014  
Date Data Arrived at EDR: 02/05/2015  
Date Made Active in Reports: 03/06/2015  
Number of Days to Update: 29

Source: EPA  
Telephone: 202-564-2497  
Last EDR Contact: 07/01/2020  
Next Scheduled EDR Contact: 10/19/2020  
Data Release Frequency: Varies

## PCS INACTIVE: Listing of Inactive PCS Permits

An inactive permit is a facility that has shut down or is no longer discharging.

Date of Government Version: 11/05/2014  
Date Data Arrived at EDR: 01/06/2015  
Date Made Active in Reports: 05/06/2015  
Number of Days to Update: 120

Source: EPA  
Telephone: 202-564-2496  
Last EDR Contact: 07/09/2020  
Next Scheduled EDR Contact: 10/19/2020  
Data Release Frequency: Semi-Annually

## PCS: Permit Compliance System

PCS is a computerized management information system that contains data on National Pollutant Discharge Elimination System (NPDES) permit holding facilities. PCS tracks the permit, compliance, and enforcement status of NPDES facilities.

# GOVERNMENT RECORDS SEARCHED / DATA CURRENCY TRACKING

Date of Government Version: 07/14/2011  
Date Data Arrived at EDR: 08/05/2011  
Date Made Active in Reports: 09/29/2011  
Number of Days to Update: 55

Source: EPA, Office of Water  
Telephone: 202-564-2496  
Last EDR Contact: 09/11/2020  
Next Scheduled EDR Contact: 12/21/2020  
Data Release Frequency: Semi-Annually

## HWTS: Hazardous Waste Tracking System

DTSC maintains the Hazardous Waste Tracking System that stores ID number information since the early 1980s and manifest data since 1993. The system collects both manifest copies from the generator and destination facility.

Date of Government Version: 04/08/2020  
Date Data Arrived at EDR: 04/09/2020  
Date Made Active in Reports: 07/01/2020  
Number of Days to Update: 83

Source: Department of Toxic Substances Control  
Telephone: 916-324-2444  
Last EDR Contact: 08/02/2020  
Next Scheduled EDR Contact: 10/18/2020  
Data Release Frequency: Varies

## EDR HIGH RISK HISTORICAL RECORDS

### ***EDR Exclusive Records***

#### EDR MGP: EDR Proprietary Manufactured Gas Plants

The EDR Proprietary Manufactured Gas Plant Database includes records of coal gas plants (manufactured gas plants) compiled by EDR's researchers. Manufactured gas sites were used in the United States from the 1800's to 1950's to produce a gas that could be distributed and used as fuel. These plants used whale oil, rosin, coal, or a mixture of coal, oil, and water that also produced a significant amount of waste. Many of the byproducts of the gas production, such as coal tar (oily waste containing volatile and non-volatile chemicals), sludges, oils and other compounds are potentially hazardous to human health and the environment. The byproduct from this process was frequently disposed of directly at the plant site and can remain or spread slowly, serving as a continuous source of soil and groundwater contamination.

Date of Government Version: N/A  
Date Data Arrived at EDR: N/A  
Date Made Active in Reports: N/A  
Number of Days to Update: N/A

Source: EDR, Inc.  
Telephone: N/A  
Last EDR Contact: N/A  
Next Scheduled EDR Contact: N/A  
Data Release Frequency: No Update Planned

#### EDR Hist Auto: EDR Exclusive Historical Auto Stations

EDR has searched selected national collections of business directories and has collected listings of potential gas station/filling station/service station sites that were available to EDR researchers. EDR's review was limited to those categories of sources that might, in EDR's opinion, include gas station/filling station/service station establishments. The categories reviewed included, but were not limited to gas, gas station, gasoline station, filling station, auto, automobile repair, auto service station, service station, etc. This database falls within a category of information EDR classifies as "High Risk Historical Records", or HRHR. EDR's HRHR effort presents unique and sometimes proprietary data about past sites and operations that typically create environmental concerns, but may not show up in current government records searches.

Date of Government Version: N/A  
Date Data Arrived at EDR: N/A  
Date Made Active in Reports: N/A  
Number of Days to Update: N/A

Source: EDR, Inc.  
Telephone: N/A  
Last EDR Contact: N/A  
Next Scheduled EDR Contact: N/A  
Data Release Frequency: Varies

#### EDR Hist Cleaner: EDR Exclusive Historical Cleaners

EDR has searched selected national collections of business directories and has collected listings of potential dry cleaner sites that were available to EDR researchers. EDR's review was limited to those categories of sources that might, in EDR's opinion, include dry cleaning establishments. The categories reviewed included, but were not limited to dry cleaners, cleaners, laundry, laundromat, cleaning/laundry, wash & dry etc. This database falls within a category of information EDR classifies as "High Risk Historical Records", or HRHR. EDR's HRHR effort presents unique and sometimes proprietary data about past sites and operations that typically create environmental concerns, but may not show up in current government records searches.



# GOVERNMENT RECORDS SEARCHED / DATA CURRENCY TRACKING

Date of Government Version: N/A  
Date Data Arrived at EDR: N/A  
Date Made Active in Reports: N/A  
Number of Days to Update: N/A

Source: EDR, Inc.  
Telephone: N/A  
Last EDR Contact: N/A  
Next Scheduled EDR Contact: N/A  
Data Release Frequency: Varies

## EDR RECOVERED GOVERNMENT ARCHIVES

### *Exclusive Recovered Govt. Archives*

#### RGA LF: Recovered Government Archive Solid Waste Facilities List

The EDR Recovered Government Archive Landfill database provides a list of landfills derived from historical databases and includes many records that no longer appear in current government lists. Compiled from Records formerly available from the Department of Resources Recycling and Recovery in California.

Date of Government Version: N/A  
Date Data Arrived at EDR: 07/01/2013  
Date Made Active in Reports: 01/13/2014  
Number of Days to Update: 196

Source: Department of Resources Recycling and Recovery  
Telephone: N/A  
Last EDR Contact: 06/01/2012  
Next Scheduled EDR Contact: N/A  
Data Release Frequency: Varies

#### RGA LUST: Recovered Government Archive Leaking Underground Storage Tank

The EDR Recovered Government Archive Leaking Underground Storage Tank database provides a list of LUST incidents derived from historical databases and includes many records that no longer appear in current government lists. Compiled from Records formerly available from the State Water Resources Control Board in California.

Date of Government Version: N/A  
Date Data Arrived at EDR: 07/01/2013  
Date Made Active in Reports: 12/30/2013  
Number of Days to Update: 182

Source: State Water Resources Control Board  
Telephone: N/A  
Last EDR Contact: 06/01/2012  
Next Scheduled EDR Contact: N/A  
Data Release Frequency: Varies

## COUNTY RECORDS

### ALAMEDA COUNTY:

#### CS ALAMEDA: Contaminated Sites

A listing of contaminated sites overseen by the Toxic Release Program (oil and groundwater contamination from chemical releases and spills) and the Leaking Underground Storage Tank Program (soil and ground water contamination from leaking petroleum USTs).

Date of Government Version: 01/09/2019  
Date Data Arrived at EDR: 01/11/2019  
Date Made Active in Reports: 03/05/2019  
Number of Days to Update: 53

Source: Alameda County Environmental Health Services  
Telephone: 510-567-6700  
Last EDR Contact: 06/30/2020  
Next Scheduled EDR Contact: 10/19/2020  
Data Release Frequency: Semi-Annually

#### UST ALAMEDA: Underground Tanks

Underground storage tank sites located in Alameda county.

Date of Government Version: 06/30/2020  
Date Data Arrived at EDR: 07/01/2020  
Date Made Active in Reports: 07/17/2020  
Number of Days to Update: 16

Source: Alameda County Environmental Health Services  
Telephone: 510-567-6700  
Last EDR Contact: 06/30/2020  
Next Scheduled EDR Contact: 10/19/2020  
Data Release Frequency: Semi-Annually

### AMADOR COUNTY:

# GOVERNMENT RECORDS SEARCHED / DATA CURRENCY TRACKING

## CUPA AMADOR: CUPA Facility List Cupa Facility List

Date of Government Version: 05/18/2020  
Date Data Arrived at EDR: 05/19/2020  
Date Made Active in Reports: 06/01/2020  
Number of Days to Update: 13

Source: Amador County Environmental Health  
Telephone: 209-223-6439  
Last EDR Contact: 07/28/2020  
Next Scheduled EDR Contact: 11/16/2020  
Data Release Frequency: Varies

## BUTTE COUNTY:

### CUPA BUTTE: CUPA Facility Listing Cupa facility list.

Date of Government Version: 04/21/2017  
Date Data Arrived at EDR: 04/25/2017  
Date Made Active in Reports: 08/09/2017  
Number of Days to Update: 106

Source: Public Health Department  
Telephone: 530-538-7149  
Last EDR Contact: 06/30/2020  
Next Scheduled EDR Contact: 10/19/2020  
Data Release Frequency: No Update Planned

## CALVERAS COUNTY:

### CUPA CALVERAS: CUPA Facility Listing Cupa Facility Listing

Date of Government Version: 06/17/2020  
Date Data Arrived at EDR: 06/18/2020  
Date Made Active in Reports: 09/02/2020  
Number of Days to Update: 76

Source: Calveras County Environmental Health  
Telephone: 209-754-6399  
Last EDR Contact: 09/16/2020  
Next Scheduled EDR Contact: 01/04/2021  
Data Release Frequency: Quarterly

## COLUSA COUNTY:

### CUPA COLUSA: CUPA Facility List Cupa facility list.

Date of Government Version: 04/06/2020  
Date Data Arrived at EDR: 04/23/2020  
Date Made Active in Reports: 07/10/2020  
Number of Days to Update: 78

Source: Health & Human Services  
Telephone: 530-458-0396  
Last EDR Contact: 07/28/2020  
Next Scheduled EDR Contact: 11/16/2020  
Data Release Frequency: Semi-Annually

## CONTRA COSTA COUNTY:

### SL CONTRA COSTA: Site List

List includes sites from the underground tank, hazardous waste generator and business plan/2185 programs.

Date of Government Version: 04/01/2020  
Date Data Arrived at EDR: 04/20/2020  
Date Made Active in Reports: 07/06/2020  
Number of Days to Update: 77

Source: Contra Costa Health Services Department  
Telephone: 925-646-2286  
Last EDR Contact: 07/21/2020  
Next Scheduled EDR Contact: 11/09/2020  
Data Release Frequency: Semi-Annually

## DEL NORTE COUNTY:

# GOVERNMENT RECORDS SEARCHED / DATA CURRENCY TRACKING

## CUPA DEL NORTE: CUPA Facility List Cupa Facility list

Date of Government Version: 04/16/2020  
Date Data Arrived at EDR: 04/20/2020  
Date Made Active in Reports: 07/08/2020  
Number of Days to Update: 79

Source: Del Norte County Environmental Health Division  
Telephone: 707-465-0426  
Last EDR Contact: 08/13/2020  
Next Scheduled EDR Contact: 11/09/2020  
Data Release Frequency: Varies

## EL DORADO COUNTY:

### CUPA EL DORADO: CUPA Facility List CUPA facility list.

Date of Government Version: 05/07/2020  
Date Data Arrived at EDR: 05/07/2020  
Date Made Active in Reports: 07/23/2020  
Number of Days to Update: 77

Source: El Dorado County Environmental Management Department  
Telephone: 530-621-6623  
Last EDR Contact: 08/13/2020  
Next Scheduled EDR Contact: 11/09/2020  
Data Release Frequency: Varies

## FRESNO COUNTY:

### CUPA FRESNO: CUPA Resources List

Certified Unified Program Agency. CUPA's are responsible for implementing a unified hazardous materials and hazardous waste management regulatory program. The agency provides oversight of businesses that deal with hazardous materials, operate underground storage tanks or aboveground storage tanks.

Date of Government Version: 06/30/2020  
Date Data Arrived at EDR: 07/01/2020  
Date Made Active in Reports: 09/17/2020  
Number of Days to Update: 78

Source: Dept. of Community Health  
Telephone: 559-445-3271  
Last EDR Contact: 06/30/2020  
Next Scheduled EDR Contact: 10/12/2020  
Data Release Frequency: Semi-Annually

## GLENN COUNTY:

### CUPA GLENN: CUPA Facility List Cupa facility list

Date of Government Version: 01/22/2018  
Date Data Arrived at EDR: 01/24/2018  
Date Made Active in Reports: 03/14/2018  
Number of Days to Update: 49

Source: Glenn County Air Pollution Control District  
Telephone: 830-934-6500  
Last EDR Contact: 07/14/2020  
Next Scheduled EDR Contact: 11/02/2020  
Data Release Frequency: No Update Planned

## HUMBOLDT COUNTY:

### CUPA HUMBOLDT: CUPA Facility List CUPA facility list.

Date of Government Version: 05/19/2020  
Date Data Arrived at EDR: 05/20/2020  
Date Made Active in Reports: 06/15/2020  
Number of Days to Update: 26

Source: Humboldt County Environmental Health  
Telephone: N/A  
Last EDR Contact: 08/11/2020  
Next Scheduled EDR Contact: 11/30/2020  
Data Release Frequency: Semi-Annually

## IMPERIAL COUNTY:

# GOVERNMENT RECORDS SEARCHED / DATA CURRENCY TRACKING

## CUPA IMPERIAL: CUPA Facility List Cupa facility list.

Date of Government Version: 04/09/2020  
Date Data Arrived at EDR: 04/10/2020  
Date Made Active in Reports: 07/01/2020  
Number of Days to Update: 82

Source: San Diego Border Field Office  
Telephone: 760-339-2777  
Last EDR Contact: 07/14/2020  
Next Scheduled EDR Contact: 11/02/2020  
Data Release Frequency: Varies

## INYO COUNTY:

### CUPA INYO: CUPA Facility List Cupa facility list.

Date of Government Version: 04/02/2018  
Date Data Arrived at EDR: 04/03/2018  
Date Made Active in Reports: 06/14/2018  
Number of Days to Update: 72

Source: Inyo County Environmental Health Services  
Telephone: 760-878-0238  
Last EDR Contact: 08/11/2020  
Next Scheduled EDR Contact: 11/30/2020  
Data Release Frequency: Varies

## KERN COUNTY:

### CUPA KERN: CUPA Facility List

A listing of sites included in the Kern County Hazardous Material Business Plan.

Date of Government Version: 04/29/2020  
Date Data Arrived at EDR: 05/05/2020  
Date Made Active in Reports: 08/26/2020  
Number of Days to Update: 113

Source: Kern County Public Health  
Telephone: 661-321-3000  
Last EDR Contact: 07/28/2020  
Next Scheduled EDR Contact: 11/16/2020  
Data Release Frequency: Varies

### UST KERN: Underground Storage Tank Sites & Tank Listing Kern County Sites and Tanks Listing.

Date of Government Version: 04/29/2020  
Date Data Arrived at EDR: 05/05/2020  
Date Made Active in Reports: 07/17/2020  
Number of Days to Update: 73

Source: Kern County Environment Health Services Department  
Telephone: 661-862-8700  
Last EDR Contact: 07/28/2020  
Next Scheduled EDR Contact: 11/16/2020  
Data Release Frequency: Quarterly

## KINGS COUNTY:

### CUPA KINGS: CUPA Facility List

A listing of sites included in the county's Certified Unified Program Agency database. California's Secretary for Environmental Protection established the unified hazardous materials and hazardous waste regulatory program as required by chapter 6.11 of the California Health and Safety Code. The Unified Program consolidates the administration, permits, inspections, and enforcement activities.

Date of Government Version: 05/11/2020  
Date Data Arrived at EDR: 05/12/2020  
Date Made Active in Reports: 07/27/2020  
Number of Days to Update: 76

Source: Kings County Department of Public Health  
Telephone: 559-584-1411  
Last EDR Contact: 08/21/2020  
Next Scheduled EDR Contact: 11/30/2020  
Data Release Frequency: Varies

## LAKE COUNTY:

# GOVERNMENT RECORDS SEARCHED / DATA CURRENCY TRACKING

## CUPA LAKE: CUPA Facility List Cupa facility list

Date of Government Version: 04/20/2020  
Date Data Arrived at EDR: 04/28/2020  
Date Made Active in Reports: 07/14/2020  
Number of Days to Update: 77

Source: Lake County Environmental Health  
Telephone: 707-263-1164  
Last EDR Contact: 07/08/2020  
Next Scheduled EDR Contact: 10/26/2020  
Data Release Frequency: Varies

## LASSEN COUNTY:

### CUPA LASSEN: CUPA Facility List Cupa facility list

Date of Government Version: 01/30/2020  
Date Data Arrived at EDR: 01/31/2020  
Date Made Active in Reports: 04/09/2020  
Number of Days to Update: 69

Source: Lassen County Environmental Health  
Telephone: 530-251-8528  
Last EDR Contact: 08/11/2020  
Next Scheduled EDR Contact: 11/02/2020  
Data Release Frequency: Varies

## LOS ANGELES COUNTY:

### AOCONCERN: Key Areas of Concerns in Los Angeles County

San Gabriel Valley areas where VOC contamination is at or above the MCL as designated by region 9 EPA office. Date of Government Version: 3/30/2009 Exide Site area is a cleanup plan of lead-impacted soil surrounding the former Exide Facility as designated by the DTSC. Date of Government Version: 7/17/2017

Date of Government Version: 03/30/2009  
Date Data Arrived at EDR: 03/31/2009  
Date Made Active in Reports: 10/23/2009  
Number of Days to Update: 206

Source: N/A  
Telephone: N/A  
Last EDR Contact: 09/10/2020  
Next Scheduled EDR Contact: 12/28/2020  
Data Release Frequency: No Update Planned

### HMS LOS ANGELES: HMS: Street Number List

Industrial Waste and Underground Storage Tank Sites.

Date of Government Version: 03/26/2020  
Date Data Arrived at EDR: 03/26/2020  
Date Made Active in Reports: 06/15/2020  
Number of Days to Update: 81

Source: Department of Public Works  
Telephone: 626-458-3517  
Last EDR Contact: 06/30/2020  
Next Scheduled EDR Contact: 10/19/2020  
Data Release Frequency: Semi-Annually

### LF LOS ANGELES: List of Solid Waste Facilities Solid Waste Facilities in Los Angeles County.

Date of Government Version: 04/13/2020  
Date Data Arrived at EDR: 04/14/2020  
Date Made Active in Reports: 07/01/2020  
Number of Days to Update: 78

Source: La County Department of Public Works  
Telephone: 818-458-5185  
Last EDR Contact: 07/13/2020  
Next Scheduled EDR Contact: 10/26/2020  
Data Release Frequency: Varies

### LF LOS ANGELES CITY: City of Los Angeles Landfills

Landfills owned and maintained by the City of Los Angeles.

Date of Government Version: 01/01/2019  
Date Data Arrived at EDR: 01/15/2019  
Date Made Active in Reports: 03/07/2019  
Number of Days to Update: 51

Source: Engineering & Construction Division  
Telephone: 213-473-7869  
Last EDR Contact: 07/08/2020  
Next Scheduled EDR Contact: 10/26/2020  
Data Release Frequency: Varies

# GOVERNMENT RECORDS SEARCHED / DATA CURRENCY TRACKING

## LOS ANGELES AST: Active & Inactive AST Inventory

A listing of active & inactive above ground petroleum storage tank site locations, located in the City of Los Angeles.

Date of Government Version: 06/01/2019	Source: Los Angeles Fire Department
Date Data Arrived at EDR: 06/25/2019	Telephone: 213-978-3800
Date Made Active in Reports: 08/22/2019	Last EDR Contact: 06/25/2020
Number of Days to Update: 58	Next Scheduled EDR Contact: 10/05/2020
	Data Release Frequency: Varies

## LOS ANGELES CO LF METHANE: Methane Producing Landfills

This data was created on April 30, 2012 to represent known disposal sites in Los Angeles County that may produce and emanate methane gas. The shapefile contains disposal sites within Los Angeles County that once accepted degradable refuse material. Information used to create this data was extracted from a landfill survey performed by County Engineers (Major Waste System Map, 1973) as well as historical records from CalRecycle, Regional Water Quality Control Board, and Los Angeles County Department of Public Health

Date of Government Version: 04/30/2012	Source: Los Angeles County Department of Public Works
Date Data Arrived at EDR: 04/17/2019	Telephone: 626-458-6973
Date Made Active in Reports: 05/29/2019	Last EDR Contact: 08/11/2020
Number of Days to Update: 42	Next Scheduled EDR Contact: 10/26/2020
	Data Release Frequency: No Update Planned

## LOS ANGELES HM: Active & Inactive Hazardous Materials Inventory

A listing of active & inactive hazardous materials facility locations, located in the City of Los Angeles.

Date of Government Version: 06/01/2019	Source: Los Angeles Fire Department
Date Data Arrived at EDR: 06/25/2019	Telephone: 213-978-3800
Date Made Active in Reports: 08/22/2019	Last EDR Contact: 06/25/2020
Number of Days to Update: 58	Next Scheduled EDR Contact: 10/05/2020
	Data Release Frequency: Varies

## LOS ANGELES UST: Active & Inactive UST Inventory

A listing of active & inactive underground storage tank site locations and underground storage tank historical sites, located in the City of Los Angeles.

Date of Government Version: 06/01/2019	Source: Los Angeles Fire Department
Date Data Arrived at EDR: 06/25/2019	Telephone: 213-978-3800
Date Made Active in Reports: 08/22/2019	Last EDR Contact: 06/25/2020
Number of Days to Update: 58	Next Scheduled EDR Contact: 10/05/2020
	Data Release Frequency: Varies

## SITE MIT LOS ANGELES: Site Mitigation List

Industrial sites that have had some sort of spill or complaint.

Date of Government Version: 03/25/2020	Source: Community Health Services
Date Data Arrived at EDR: 04/14/2020	Telephone: 323-890-7806
Date Made Active in Reports: 07/01/2020	Last EDR Contact: 07/17/2020
Number of Days to Update: 78	Next Scheduled EDR Contact: 10/26/2020
	Data Release Frequency: Annually

## UST EL SEGUNDO: City of El Segundo Underground Storage Tank

Underground storage tank sites located in El Segundo city.

Date of Government Version: 01/21/2017	Source: City of El Segundo Fire Department
Date Data Arrived at EDR: 04/19/2017	Telephone: 310-524-2236
Date Made Active in Reports: 05/10/2017	Last EDR Contact: 07/08/2020
Number of Days to Update: 21	Next Scheduled EDR Contact: 10/26/2020
	Data Release Frequency: No Update Planned

# GOVERNMENT RECORDS SEARCHED / DATA CURRENCY TRACKING

UST LONG BEACH: City of Long Beach Underground Storage Tank  
Underground storage tank sites located in the city of Long Beach.

Date of Government Version: 04/22/2019	Source: City of Long Beach Fire Department
Date Data Arrived at EDR: 04/23/2019	Telephone: 562-570-2563
Date Made Active in Reports: 06/27/2019	Last EDR Contact: 07/14/2020
Number of Days to Update: 65	Next Scheduled EDR Contact: 11/02/2020
	Data Release Frequency: Varies

UST TORRANCE: City of Torrance Underground Storage Tank  
Underground storage tank sites located in the city of Torrance.

Date of Government Version: 06/27/2019	Source: City of Torrance Fire Department
Date Data Arrived at EDR: 07/30/2019	Telephone: 310-618-2973
Date Made Active in Reports: 10/02/2019	Last EDR Contact: 07/14/2020
Number of Days to Update: 64	Next Scheduled EDR Contact: 11/02/2020
	Data Release Frequency: Semi-Annually

MADERA COUNTY:

CUPA MADERA: CUPA Facility List

A listing of sites included in the county's Certified Unified Program Agency database. California's Secretary for Environmental Protection established the unified hazardous materials and hazardous waste regulatory program as required by chapter 6.11 of the California Health and Safety Code. The Unified Program consolidates the administration, permits, inspections, and enforcement activities.

Date of Government Version: 02/24/2020	Source: Madera County Environmental Health
Date Data Arrived at EDR: 02/25/2020	Telephone: 559-675-7823
Date Made Active in Reports: 05/07/2020	Last EDR Contact: 08/04/2020
Number of Days to Update: 72	Next Scheduled EDR Contact: 11/30/2020
	Data Release Frequency: Varies

MARIN COUNTY:

UST MARIN: Underground Storage Tank Sites  
Currently permitted USTs in Marin County.

Date of Government Version: 09/26/2018	Source: Public Works Department Waste Management
Date Data Arrived at EDR: 10/04/2018	Telephone: 415-473-6647
Date Made Active in Reports: 11/02/2018	Last EDR Contact: 09/23/2020
Number of Days to Update: 29	Next Scheduled EDR Contact: 01/11/2021
	Data Release Frequency: Semi-Annually

MERCED COUNTY:

CUPA MERCED: CUPA Facility List  
CUPA facility list.

Date of Government Version: 07/28/2020	Source: Merced County Environmental Health
Date Data Arrived at EDR: 07/30/2020	Telephone: 209-381-1094
Date Made Active in Reports: 07/31/2020	Last EDR Contact: 07/24/2020
Number of Days to Update: 1	Next Scheduled EDR Contact: 11/30/2020
	Data Release Frequency: Varies

MONO COUNTY:

# GOVERNMENT RECORDS SEARCHED / DATA CURRENCY TRACKING

## CUPA MONO: CUPA Facility List CUPA Facility List

Date of Government Version: 05/15/2020  
Date Data Arrived at EDR: 06/02/2020  
Date Made Active in Reports: 08/14/2020  
Number of Days to Update: 73

Source: Mono County Health Department  
Telephone: 760-932-5580  
Last EDR Contact: 08/19/2020  
Next Scheduled EDR Contact: 12/07/2020  
Data Release Frequency: Varies

## MONTEREY COUNTY:

### CUPA MONTEREY: CUPA Facility Listing CUPA Program listing from the Environmental Health Division.

Date of Government Version: 07/13/2020  
Date Data Arrived at EDR: 07/15/2020  
Date Made Active in Reports: 07/31/2020  
Number of Days to Update: 16

Source: Monterey County Health Department  
Telephone: 831-796-1297  
Last EDR Contact: 09/23/2020  
Next Scheduled EDR Contact: 01/11/2021  
Data Release Frequency: Varies

## NAPA COUNTY:

### LUST NAPA: Sites With Reported Contamination A listing of leaking underground storage tank sites located in Napa county.

Date of Government Version: 01/09/2017  
Date Data Arrived at EDR: 01/11/2017  
Date Made Active in Reports: 03/02/2017  
Number of Days to Update: 50

Source: Napa County Department of Environmental Management  
Telephone: 707-253-4269  
Last EDR Contact: 08/19/2020  
Next Scheduled EDR Contact: 12/07/2020  
Data Release Frequency: No Update Planned

### UST NAPA: Closed and Operating Underground Storage Tank Sites Underground storage tank sites located in Napa county.

Date of Government Version: 09/05/2019  
Date Data Arrived at EDR: 09/09/2019  
Date Made Active in Reports: 10/31/2019  
Number of Days to Update: 52

Source: Napa County Department of Environmental Management  
Telephone: 707-253-4269  
Last EDR Contact: 08/19/2020  
Next Scheduled EDR Contact: 12/07/2020  
Data Release Frequency: No Update Planned

## NEVADA COUNTY:

### CUPA NEVADA: CUPA Facility List CUPA facility list.

Date of Government Version: 05/06/2020  
Date Data Arrived at EDR: 05/07/2020  
Date Made Active in Reports: 07/24/2020  
Number of Days to Update: 78

Source: Community Development Agency  
Telephone: 530-265-1467  
Last EDR Contact: 07/21/2020  
Next Scheduled EDR Contact: 11/09/2020  
Data Release Frequency: Varies

## ORANGE COUNTY:

### IND\_SITE ORANGE: List of Industrial Site Cleanups Petroleum and non-petroleum spills.



# GOVERNMENT RECORDS SEARCHED / DATA CURRENCY TRACKING

Date of Government Version: 05/01/2020  
Date Data Arrived at EDR: 05/08/2020  
Date Made Active in Reports: 07/24/2020  
Number of Days to Update: 77

Source: Health Care Agency  
Telephone: 714-834-3446  
Last EDR Contact: 07/31/2020  
Next Scheduled EDR Contact: 11/16/2020  
Data Release Frequency: Annually

LUST ORANGE: List of Underground Storage Tank Cleanups  
Orange County Underground Storage Tank Cleanups (LUST).

Date of Government Version: 05/01/2020  
Date Data Arrived at EDR: 05/08/2020  
Date Made Active in Reports: 07/24/2020  
Number of Days to Update: 77

Source: Health Care Agency  
Telephone: 714-834-3446  
Last EDR Contact: 07/31/2020  
Next Scheduled EDR Contact: 11/16/2020  
Data Release Frequency: Quarterly

UST ORANGE: List of Underground Storage Tank Facilities  
Orange County Underground Storage Tank Facilities (UST).

Date of Government Version: 05/01/2020  
Date Data Arrived at EDR: 05/05/2020  
Date Made Active in Reports: 07/17/2020  
Number of Days to Update: 73

Source: Health Care Agency  
Telephone: 714-834-3446  
Last EDR Contact: 08/03/2020  
Next Scheduled EDR Contact: 11/16/2020  
Data Release Frequency: Quarterly

PLACER COUNTY:

MS PLACER: Master List of Facilities

List includes aboveground tanks, underground tanks and cleanup sites.

Date of Government Version: 06/08/2020  
Date Data Arrived at EDR: 06/10/2020  
Date Made Active in Reports: 08/24/2020  
Number of Days to Update: 75

Source: Placer County Health and Human Services  
Telephone: 530-745-2363  
Last EDR Contact: 08/25/2020  
Next Scheduled EDR Contact: 12/14/2020  
Data Release Frequency: Semi-Annually

PLUMAS COUNTY:

CUPA PLUMAS: CUPA Facility List

Plumas County CUPA Program facilities.

Date of Government Version: 03/31/2019  
Date Data Arrived at EDR: 04/23/2019  
Date Made Active in Reports: 06/26/2019  
Number of Days to Update: 64

Source: Plumas County Environmental Health  
Telephone: 530-283-6355  
Last EDR Contact: 07/14/2020  
Next Scheduled EDR Contact: 11/02/2020  
Data Release Frequency: Varies

RIVERSIDE COUNTY:

LUST RIVERSIDE: Listing of Underground Tank Cleanup Sites  
Riverside County Underground Storage Tank Cleanup Sites (LUST).

Date of Government Version: 03/10/2020  
Date Data Arrived at EDR: 03/11/2020  
Date Made Active in Reports: 05/20/2020  
Number of Days to Update: 70

Source: Department of Environmental Health  
Telephone: 951-358-5055  
Last EDR Contact: 09/15/2020  
Next Scheduled EDR Contact: 12/28/2020  
Data Release Frequency: Quarterly

# GOVERNMENT RECORDS SEARCHED / DATA CURRENCY TRACKING

## UST RIVERSIDE: Underground Storage Tank Tank List

Underground storage tank sites located in Riverside county.

Date of Government Version: 03/10/2020  
Date Data Arrived at EDR: 03/11/2020  
Date Made Active in Reports: 05/20/2020  
Number of Days to Update: 70

Source: Department of Environmental Health  
Telephone: 951-358-5055  
Last EDR Contact: 09/10/2020  
Next Scheduled EDR Contact: 12/28/2020  
Data Release Frequency: Quarterly

## SACRAMENTO COUNTY:

### CS SACRAMENTO: Toxic Site Clean-Up List

List of sites where unauthorized releases of potentially hazardous materials have occurred.

Date of Government Version: 02/18/2020  
Date Data Arrived at EDR: 03/31/2020  
Date Made Active in Reports: 06/15/2020  
Number of Days to Update: 76

Source: Sacramento County Environmental Management  
Telephone: 916-875-8406  
Last EDR Contact: 07/02/2020  
Next Scheduled EDR Contact: 10/12/2020  
Data Release Frequency: Quarterly

### ML SACRAMENTO: Master Hazardous Materials Facility List

Any business that has hazardous materials on site - hazardous material storage sites, underground storage tanks, waste generators.

Date of Government Version: 02/24/2020  
Date Data Arrived at EDR: 03/31/2020  
Date Made Active in Reports: 06/17/2020  
Number of Days to Update: 78

Source: Sacramento County Environmental Management  
Telephone: 916-875-8406  
Last EDR Contact: 07/02/2020  
Next Scheduled EDR Contact: 10/12/2020  
Data Release Frequency: Quarterly

## SAN BENITO COUNTY:

### CUPA SAN BENITO: CUPA Facility List

Cupa facility list

Date of Government Version: 04/24/2020  
Date Data Arrived at EDR: 04/28/2020  
Date Made Active in Reports: 07/13/2020  
Number of Days to Update: 76

Source: San Benito County Environmental Health  
Telephone: N/A  
Last EDR Contact: 07/28/2020  
Next Scheduled EDR Contact: 11/16/2020  
Data Release Frequency: Varies

## SAN BERNARDINO COUNTY:

### PERMITS SAN BERNARDINO: Hazardous Material Permits

This listing includes underground storage tanks, medical waste handlers/generators, hazardous materials handlers, hazardous waste generators, and waste oil generators/handlers.

Date of Government Version: 02/25/2020  
Date Data Arrived at EDR: 02/26/2020  
Date Made Active in Reports: 05/07/2020  
Number of Days to Update: 71

Source: San Bernardino County Fire Department Hazardous Materials Division  
Telephone: 909-387-3041  
Last EDR Contact: 07/28/2020  
Next Scheduled EDR Contact: 11/16/2020  
Data Release Frequency: Quarterly

## SAN DIEGO COUNTY:

# GOVERNMENT RECORDS SEARCHED / DATA CURRENCY TRACKING

## HMMD SAN DIEGO: Hazardous Materials Management Division Database

The database includes: HE58 - This report contains the business name, site address, business phone number, establishment 'H' permit number, type of permit, and the business status. HE17 - In addition to providing the same information provided in the HE58 listing, HE17 provides inspection dates, violations received by the establishment, hazardous waste generated, the quantity, method of storage, treatment/disposal of waste and the hauler, and information on underground storage tanks. Unauthorized Release List - Includes a summary of environmental contamination cases in San Diego County (underground tank cases, non-tank cases, groundwater contamination, and soil contamination are included.)

Date of Government Version: 06/01/2020  
Date Data Arrived at EDR: 06/02/2020  
Date Made Active in Reports: 08/14/2020  
Number of Days to Update: 73

Source: Hazardous Materials Management Division  
Telephone: 619-338-2268  
Last EDR Contact: 08/31/2020  
Next Scheduled EDR Contact: 12/14/2020  
Data Release Frequency: Quarterly

## LF SAN DIEGO: Solid Waste Facilities

San Diego County Solid Waste Facilities.

Date of Government Version: 04/18/2018  
Date Data Arrived at EDR: 04/24/2018  
Date Made Active in Reports: 06/19/2018  
Number of Days to Update: 56

Source: Department of Health Services  
Telephone: 619-338-2209  
Last EDR Contact: 07/14/2020  
Next Scheduled EDR Contact: 11/02/2020  
Data Release Frequency: Varies

## SAN DIEGO CO LOP: Local Oversight Program Listing

A listing of all LOP release sites that are or were under the County of San Diego's jurisdiction. Included are closed or transferred cases, open cases, and cases that did not have a case type indicated. The cases without a case type are mostly complaints; however, some of them could be LOP cases.

Date of Government Version: 04/09/2020  
Date Data Arrived at EDR: 04/10/2020  
Date Made Active in Reports: 06/26/2020  
Number of Days to Update: 77

Source: Department of Environmental Health  
Telephone: 858-505-6874  
Last EDR Contact: 07/14/2020  
Next Scheduled EDR Contact: 11/02/2020  
Data Release Frequency: Varies

## SAN DIEGO CO SAM: Environmental Case Listing

The listing contains all underground tank release cases and projects pertaining to properties contaminated with hazardous substances that are actively under review by the Site Assessment and Mitigation Program.

Date of Government Version: 03/23/2010  
Date Data Arrived at EDR: 06/15/2010  
Date Made Active in Reports: 07/09/2010  
Number of Days to Update: 24

Source: San Diego County Department of Environmental Health  
Telephone: 619-338-2371  
Last EDR Contact: 08/25/2020  
Next Scheduled EDR Contact: 12/14/2020  
Data Release Frequency: No Update Planned

## SAN FRANCISCO COUNTY:

### LUST SAN FRANCISCO: Local Oversight Facilities

A listing of leaking underground storage tank sites located in San Francisco county.

Date of Government Version: 09/19/2008  
Date Data Arrived at EDR: 09/19/2008  
Date Made Active in Reports: 09/29/2008  
Number of Days to Update: 10

Source: Department Of Public Health San Francisco County  
Telephone: 415-252-3920  
Last EDR Contact: 07/28/2020  
Next Scheduled EDR Contact: 11/16/2020  
Data Release Frequency: No Update Planned

### UST SAN FRANCISCO: Underground Storage Tank Information

Underground storage tank sites located in San Francisco county.

# GOVERNMENT RECORDS SEARCHED / DATA CURRENCY TRACKING

Date of Government Version: 05/04/2020  
Date Data Arrived at EDR: 05/06/2020  
Date Made Active in Reports: 07/17/2020  
Number of Days to Update: 72

Source: Department of Public Health  
Telephone: 415-252-3920  
Last EDR Contact: 07/28/2020  
Next Scheduled EDR Contact: 11/16/2020  
Data Release Frequency: Quarterly

## SAN JOAQUIN COUNTY:

### UST SAN JOAQUIN: San Joaquin Co. UST

A listing of underground storage tank locations in San Joaquin county.

Date of Government Version: 06/22/2018  
Date Data Arrived at EDR: 06/26/2018  
Date Made Active in Reports: 07/11/2018  
Number of Days to Update: 15

Source: Environmental Health Department  
Telephone: N/A  
Last EDR Contact: 09/10/2020  
Next Scheduled EDR Contact: 12/28/2020  
Data Release Frequency: Semi-Annually

## SAN LUIS OBISPO COUNTY:

### CUPA SAN LUIS OBISPO: CUPA Facility List Cupa Facility List.

Date of Government Version: 05/08/2020  
Date Data Arrived at EDR: 05/08/2020  
Date Made Active in Reports: 08/03/2020  
Number of Days to Update: 87

Source: San Luis Obispo County Public Health Department  
Telephone: 805-781-5596  
Last EDR Contact: 08/11/2020  
Next Scheduled EDR Contact: 11/30/2020  
Data Release Frequency: Varies

## SAN MATEO COUNTY:

### BI SAN MATEO: Business Inventory

List includes Hazardous Materials Business Plan, hazardous waste generators, and underground storage tanks.

Date of Government Version: 02/20/2020  
Date Data Arrived at EDR: 02/20/2020  
Date Made Active in Reports: 04/24/2020  
Number of Days to Update: 64

Source: San Mateo County Environmental Health Services Division  
Telephone: 650-363-1921  
Last EDR Contact: 09/11/2020  
Next Scheduled EDR Contact: 12/21/2020  
Data Release Frequency: Annually

### LUST SAN MATEO: Fuel Leak List

A listing of leaking underground storage tank sites located in San Mateo county.

Date of Government Version: 03/29/2019  
Date Data Arrived at EDR: 03/29/2019  
Date Made Active in Reports: 05/29/2019  
Number of Days to Update: 61

Source: San Mateo County Environmental Health Services Division  
Telephone: 650-363-1921  
Last EDR Contact: 09/01/2020  
Next Scheduled EDR Contact: 12/21/2020  
Data Release Frequency: Semi-Annually

## SANTA BARBARA COUNTY:

### CUPA SANTA BARBARA: CUPA Facility Listing

CUPA Program Listing from the Environmental Health Services division.

Date of Government Version: 09/08/2011  
Date Data Arrived at EDR: 09/09/2011  
Date Made Active in Reports: 10/07/2011  
Number of Days to Update: 28

Source: Santa Barbara County Public Health Department  
Telephone: 805-686-8167  
Last EDR Contact: 08/11/2020  
Next Scheduled EDR Contact: 11/30/2020  
Data Release Frequency: No Update Planned

## SANTA CLARA COUNTY:

# GOVERNMENT RECORDS SEARCHED / DATA CURRENCY TRACKING

## CUPA SANTA CLARA: Cupa Facility List Cupa facility list

Date of Government Version: 05/08/2020  
Date Data Arrived at EDR: 05/12/2020  
Date Made Active in Reports: 07/27/2020  
Number of Days to Update: 76

Source: Department of Environmental Health  
Telephone: 408-918-1973  
Last EDR Contact: 08/11/2020  
Next Scheduled EDR Contact: 11/30/2020  
Data Release Frequency: Varies

## HIST LUST SANTA CLARA: HIST LUST - Fuel Leak Site Activity Report

A listing of open and closed leaking underground storage tanks. This listing is no longer updated by the county. Leaking underground storage tanks are now handled by the Department of Environmental Health.

Date of Government Version: 03/29/2005  
Date Data Arrived at EDR: 03/30/2005  
Date Made Active in Reports: 04/21/2005  
Number of Days to Update: 22

Source: Santa Clara Valley Water District  
Telephone: 408-265-2600  
Last EDR Contact: 03/23/2009  
Next Scheduled EDR Contact: 06/22/2009  
Data Release Frequency: No Update Planned

## LUST SANTA CLARA: LOP Listing

A listing of leaking underground storage tanks located in Santa Clara county.

Date of Government Version: 03/03/2014  
Date Data Arrived at EDR: 03/05/2014  
Date Made Active in Reports: 03/18/2014  
Number of Days to Update: 13

Source: Department of Environmental Health  
Telephone: 408-918-3417  
Last EDR Contact: 08/19/2020  
Next Scheduled EDR Contact: 12/07/2020  
Data Release Frequency: No Update Planned

## SAN JOSE HAZMAT: Hazardous Material Facilities

Hazardous material facilities, including underground storage tank sites.

Date of Government Version: 04/22/2020  
Date Data Arrived at EDR: 04/24/2020  
Date Made Active in Reports: 05/07/2020  
Number of Days to Update: 13

Source: City of San Jose Fire Department  
Telephone: 408-535-7694  
Last EDR Contact: 07/28/2020  
Next Scheduled EDR Contact: 11/16/2020  
Data Release Frequency: Annually

## SANTA CRUZ COUNTY:

### CUPA SANTA CRUZ: CUPA Facility List CUPA facility listing.

Date of Government Version: 01/21/2017  
Date Data Arrived at EDR: 02/22/2017  
Date Made Active in Reports: 05/23/2017  
Number of Days to Update: 90

Source: Santa Cruz County Environmental Health  
Telephone: 831-464-2761  
Last EDR Contact: 08/11/2020  
Next Scheduled EDR Contact: 11/30/2020  
Data Release Frequency: Varies

## SHASTA COUNTY:

### CUPA SHASTA: CUPA Facility List Cupa Facility List.

Date of Government Version: 06/15/2017  
Date Data Arrived at EDR: 06/19/2017  
Date Made Active in Reports: 08/09/2017  
Number of Days to Update: 51

Source: Shasta County Department of Resource Management  
Telephone: 530-225-5789  
Last EDR Contact: 08/11/2020  
Next Scheduled EDR Contact: 11/30/2020  
Data Release Frequency: Varies

## SOLANO COUNTY:

# GOVERNMENT RECORDS SEARCHED / DATA CURRENCY TRACKING

## LUST SOLANO: Leaking Underground Storage Tanks

A listing of leaking underground storage tank sites located in Solano county.

Date of Government Version: 06/04/2019  
Date Data Arrived at EDR: 06/06/2019  
Date Made Active in Reports: 08/13/2019  
Number of Days to Update: 68

Source: Solano County Department of Environmental Management  
Telephone: 707-784-6770  
Last EDR Contact: 08/25/2020  
Next Scheduled EDR Contact: 12/14/2020  
Data Release Frequency: Quarterly

## UST SOLANO: Underground Storage Tanks

Underground storage tank sites located in Solano county.

Date of Government Version: 08/25/2020  
Date Data Arrived at EDR: 08/26/2020  
Date Made Active in Reports: 09/16/2020  
Number of Days to Update: 21

Source: Solano County Department of Environmental Management  
Telephone: 707-784-6770  
Last EDR Contact: 08/25/2020  
Next Scheduled EDR Contact: 12/14/2020  
Data Release Frequency: Quarterly

## SONOMA COUNTY:

### CUPA SONOMA: Cupa Facility List

Cupa Facility list

Date of Government Version: 02/25/2020  
Date Data Arrived at EDR: 02/26/2020  
Date Made Active in Reports: 03/11/2020  
Number of Days to Update: 14

Source: County of Sonoma Fire & Emergency Services Department  
Telephone: 707-565-1174  
Last EDR Contact: 09/16/2020  
Next Scheduled EDR Contact: 01/04/2021  
Data Release Frequency: Varies

### LUST SONOMA: Leaking Underground Storage Tank Sites

A listing of leaking underground storage tank sites located in Sonoma county.

Date of Government Version: 07/01/2020  
Date Data Arrived at EDR: 07/02/2020  
Date Made Active in Reports: 09/17/2020  
Number of Days to Update: 77

Source: Department of Health Services  
Telephone: 707-565-6565  
Last EDR Contact: 09/16/2020  
Next Scheduled EDR Contact: 01/04/2021  
Data Release Frequency: Quarterly

## STANISLAUS COUNTY:

### CUPA STANISLAUS: CUPA Facility List

Cupa facility list

Date of Government Version: 02/04/2020  
Date Data Arrived at EDR: 02/05/2020  
Date Made Active in Reports: 04/15/2020  
Number of Days to Update: 70

Source: Stanislaus County Department of Environmental Protection  
Telephone: 209-525-6751  
Last EDR Contact: 07/06/2020  
Next Scheduled EDR Contact: 10/26/2020  
Data Release Frequency: Varies

## SUTTER COUNTY:

### UST SUTTER: Underground Storage Tanks

Underground storage tank sites located in Sutter county.

Date of Government Version: 05/26/2020  
Date Data Arrived at EDR: 05/28/2020  
Date Made Active in Reports: 08/13/2020  
Number of Days to Update: 77

Source: Sutter County Environmental Health Services  
Telephone: 530-822-7500  
Last EDR Contact: 08/25/2020  
Next Scheduled EDR Contact: 12/14/2020  
Data Release Frequency: Semi-Annually

## TEHAMA COUNTY:

# GOVERNMENT RECORDS SEARCHED / DATA CURRENCY TRACKING

## CUPA TEHAMA: CUPA Facility List Cupa facilities

Date of Government Version: 05/18/2020  
Date Data Arrived at EDR: 05/19/2020  
Date Made Active in Reports: 07/31/2020  
Number of Days to Update: 73

Source: Tehama County Department of Environmental Health  
Telephone: 530-527-8020  
Last EDR Contact: 08/11/2020  
Next Scheduled EDR Contact: 11/16/2020  
Data Release Frequency: Varies

## TRINITY COUNTY:

### CUPA TRINITY: CUPA Facility List Cupa facility list

Date of Government Version: 04/09/2020  
Date Data Arrived at EDR: 04/10/2020  
Date Made Active in Reports: 07/01/2020  
Number of Days to Update: 82

Source: Department of Toxic Substances Control  
Telephone: 760-352-0381  
Last EDR Contact: 07/14/2020  
Next Scheduled EDR Contact: 11/02/2020  
Data Release Frequency: Varies

## TULARE COUNTY:

### CUPA TULARE: CUPA Facility List Cupa program facilities

Date of Government Version: 05/14/2020  
Date Data Arrived at EDR: 05/15/2020  
Date Made Active in Reports: 07/27/2020  
Number of Days to Update: 73

Source: Tulare County Environmental Health Services Division  
Telephone: 559-624-7400  
Last EDR Contact: 08/06/2020  
Next Scheduled EDR Contact: 11/16/2020  
Data Release Frequency: Varies

## TUOLUMNE COUNTY:

### CUPA TUOLUMNE: CUPA Facility List Cupa facility list

Date of Government Version: 04/23/2018  
Date Data Arrived at EDR: 04/25/2018  
Date Made Active in Reports: 06/25/2018  
Number of Days to Update: 61

Source: Divison of Environmental Health  
Telephone: 209-533-5633  
Last EDR Contact: 07/14/2020  
Next Scheduled EDR Contact: 11/02/2020  
Data Release Frequency: Varies

## VENTURA COUNTY:

### BWT VENTURA: Business Plan, Hazardous Waste Producers, and Operating Underground Tanks The BWT list indicates by site address whether the Environmental Health Division has Business Plan (B), Waste Producer (W), and/or Underground Tank (T) information.

Date of Government Version: 03/26/2020  
Date Data Arrived at EDR: 04/23/2020  
Date Made Active in Reports: 07/09/2020  
Number of Days to Update: 77

Source: Ventura County Environmental Health Division  
Telephone: 805-654-2813  
Last EDR Contact: 07/20/2020  
Next Scheduled EDR Contact: 11/02/2020  
Data Release Frequency: Quarterly

### LF VENTURA: Inventory of Illegal Abandoned and Inactive Sites Ventura County Inventory of Closed, Illegal Abandoned, and Inactive Sites.

# GOVERNMENT RECORDS SEARCHED / DATA CURRENCY TRACKING

Date of Government Version: 12/01/2011  
Date Data Arrived at EDR: 12/01/2011  
Date Made Active in Reports: 01/19/2012  
Number of Days to Update: 49

Source: Environmental Health Division  
Telephone: 805-654-2813  
Last EDR Contact: 09/23/2020  
Next Scheduled EDR Contact: 01/11/2021  
Data Release Frequency: No Update Planned

LUST VENTURA: Listing of Underground Tank Cleanup Sites  
Ventura County Underground Storage Tank Cleanup Sites (LUST).

Date of Government Version: 05/29/2008  
Date Data Arrived at EDR: 06/24/2008  
Date Made Active in Reports: 07/31/2008  
Number of Days to Update: 37

Source: Environmental Health Division  
Telephone: 805-654-2813  
Last EDR Contact: 08/04/2020  
Next Scheduled EDR Contact: 11/23/2020  
Data Release Frequency: No Update Planned

MED WASTE VENTURA: Medical Waste Program List

To protect public health and safety and the environment from potential exposure to disease causing agents, the Environmental Health Division Medical Waste Program regulates the generation, handling, storage, treatment and disposal of medical waste throughout the County.

Date of Government Version: 03/26/2020  
Date Data Arrived at EDR: 04/23/2020  
Date Made Active in Reports: 07/09/2020  
Number of Days to Update: 77

Source: Ventura County Resource Management Agency  
Telephone: 805-654-2813  
Last EDR Contact: 07/20/2020  
Next Scheduled EDR Contact: 11/02/2020  
Data Release Frequency: Quarterly

UST VENTURA: Underground Tank Closed Sites List

Ventura County Operating Underground Storage Tank Sites (UST)/Underground Tank Closed Sites List.

Date of Government Version: 05/26/2020  
Date Data Arrived at EDR: 06/09/2020  
Date Made Active in Reports: 08/20/2020  
Number of Days to Update: 72

Source: Environmental Health Division  
Telephone: 805-654-2813  
Last EDR Contact: 09/08/2020  
Next Scheduled EDR Contact: 12/21/2020  
Data Release Frequency: Quarterly

YOLO COUNTY:

UST YOLO: Underground Storage Tank Comprehensive Facility Report

Underground storage tank sites located in Yolo county.

Date of Government Version: 06/23/2020  
Date Data Arrived at EDR: 06/29/2020  
Date Made Active in Reports: 09/15/2020  
Number of Days to Update: 78

Source: Yolo County Department of Health  
Telephone: 530-666-8646  
Last EDR Contact: 09/23/2020  
Next Scheduled EDR Contact: 01/11/2021  
Data Release Frequency: Annually

YUBA COUNTY:

CUPA YUBA: CUPA Facility List

CUPA facility listing for Yuba County.

Date of Government Version: 04/27/2020  
Date Data Arrived at EDR: 04/29/2020  
Date Made Active in Reports: 07/17/2020  
Number of Days to Update: 79

Source: Yuba County Environmental Health Department  
Telephone: 530-749-7523  
Last EDR Contact: 08/04/2020  
Next Scheduled EDR Contact: 11/09/2020  
Data Release Frequency: Varies



# GOVERNMENT RECORDS SEARCHED / DATA CURRENCY TRACKING

## OTHER DATABASE(S)

Depending on the geographic area covered by this report, the data provided in these specialty databases may or may not be complete. For example, the existence of wetlands information data in a specific report does not mean that all wetlands in the area covered by the report are included. Moreover, the absence of any reported wetlands information does not necessarily mean that wetlands do not exist in the area covered by the report.

### CT MANIFEST: Hazardous Waste Manifest Data

Facility and manifest data. Manifest is a document that lists and tracks hazardous waste from the generator through transporters to a tsd facility.

Date of Government Version: 05/12/2020	Source: Department of Energy & Environmental Protection
Date Data Arrived at EDR: 05/12/2020	Telephone: 860-424-3375
Date Made Active in Reports: 07/27/2020	Last EDR Contact: 08/10/2020
Number of Days to Update: 76	Next Scheduled EDR Contact: 11/23/2020
	Data Release Frequency: No Update Planned

### NJ MANIFEST: Manifest Information

Hazardous waste manifest information.

Date of Government Version: 12/31/2018	Source: Department of Environmental Protection
Date Data Arrived at EDR: 04/10/2019	Telephone: N/A
Date Made Active in Reports: 05/16/2019	Last EDR Contact: 07/09/2020
Number of Days to Update: 36	Next Scheduled EDR Contact: 10/19/2020
	Data Release Frequency: Annually

### NY MANIFEST: Facility and Manifest Data

Manifest is a document that lists and tracks hazardous waste from the generator through transporters to a TSD facility.

Date of Government Version: 01/01/2019	Source: Department of Environmental Conservation
Date Data Arrived at EDR: 04/29/2020	Telephone: 518-402-8651
Date Made Active in Reports: 07/10/2020	Last EDR Contact: 07/31/2020
Number of Days to Update: 72	Next Scheduled EDR Contact: 11/09/2020
	Data Release Frequency: Quarterly

### PA MANIFEST: Manifest Information

Hazardous waste manifest information.

Date of Government Version: 06/30/2018	Source: Department of Environmental Protection
Date Data Arrived at EDR: 07/19/2019	Telephone: 717-783-8990
Date Made Active in Reports: 09/10/2019	Last EDR Contact: 07/09/2020
Number of Days to Update: 53	Next Scheduled EDR Contact: 10/26/2020
	Data Release Frequency: Annually

### RI MANIFEST: Manifest information

Hazardous waste manifest information

Date of Government Version: 12/31/2018	Source: Department of Environmental Management
Date Data Arrived at EDR: 10/02/2019	Telephone: 401-222-2797
Date Made Active in Reports: 12/10/2019	Last EDR Contact: 08/11/2020
Number of Days to Update: 69	Next Scheduled EDR Contact: 11/30/2020
	Data Release Frequency: Annually

### WI MANIFEST: Manifest Information

Hazardous waste manifest information.

Date of Government Version: 05/31/2018	Source: Department of Natural Resources
Date Data Arrived at EDR: 06/19/2019	Telephone: N/A
Date Made Active in Reports: 09/03/2019	Last EDR Contact: 09/02/2020
Number of Days to Update: 76	Next Scheduled EDR Contact: 12/21/2020
	Data Release Frequency: Annually

## GOVERNMENT RECORDS SEARCHED / DATA CURRENCY TRACKING

### Oil/Gas Pipelines

Source: Endeavor Business Media

Petroleum Bundle (Crude Oil, Refined Products, Petrochemicals, Gas Liquids (LPG/NGL), and Specialty Gases (Miscellaneous)) N = Natural Gas Bundle (Natural Gas, Gas Liquids (LPG/NGL), and Specialty Gases (Miscellaneous)). This map includes information copyrighted by Endeavor Business Media. This information is provided on a best effort basis and Endeavor Business Media does not guarantee its accuracy nor warrant its fitness for any particular purpose. Such information has been reprinted with the permission of Endeavor Business Media.

### Electric Power Transmission Line Data

Source: Endeavor Business Media

This map includes information copyrighted by Endeavor Business Media. This information is provided on a best effort basis and Endeavor Business Media does not guarantee its accuracy nor warrant its fitness for any particular purpose. Such information has been reprinted with the permission of Endeavor Business Media.

**Sensitive Receptors:** There are individuals deemed sensitive receptors due to their fragile immune systems and special sensitivity to environmental discharges. These sensitive receptors typically include the elderly, the sick, and children. While the location of all sensitive receptors cannot be determined, EDR indicates those buildings and facilities - schools, daycares, hospitals, medical centers, and nursing homes - where individuals who are sensitive receptors are likely to be located.

### AHA Hospitals:

Source: American Hospital Association, Inc.

Telephone: 312-280-5991

The database includes a listing of hospitals based on the American Hospital Association's annual survey of hospitals.

### Medical Centers: Provider of Services Listing

Source: Centers for Medicare & Medicaid Services

Telephone: 410-786-3000

A listing of hospitals with Medicare provider number, produced by Centers of Medicare & Medicaid Services, a federal agency within the U.S. Department of Health and Human Services.

### Nursing Homes

Source: National Institutes of Health

Telephone: 301-594-6248

Information on Medicare and Medicaid certified nursing homes in the United States.

### Public Schools

Source: National Center for Education Statistics

Telephone: 202-502-7300

The National Center for Education Statistics' primary database on elementary and secondary public education in the United States. It is a comprehensive, annual, national statistical database of all public elementary and secondary schools and school districts, which contains data that are comparable across all states.

### Private Schools

Source: National Center for Education Statistics

Telephone: 202-502-7300

The National Center for Education Statistics' primary database on private school locations in the United States.

### Daycare Centers: Licensed Facilities

Source: Department of Social Services

Telephone: 916-657-4041

**Flood Zone Data:** This data was obtained from the Federal Emergency Management Agency (FEMA). It depicts 100-year and 500-year flood zones as defined by FEMA. It includes the National Flood Hazard Layer (NFHL) which incorporates Flood Insurance Rate Map (FIRM) data and Q3 data from FEMA in areas not covered by NFHL.

Source: FEMA

Telephone: 877-336-2627

Date of Government Version: 2003, 2015

**NWI:** National Wetlands Inventory. This data, available in select counties across the country, was obtained by EDR in 2002, 2005 and 2010 from the U.S. Fish and Wildlife Service.

### State Wetlands Data: Wetland Inventory

Source: Department of Fish and Wildlife

Telephone: 916-445-0411

# GOVERNMENT RECORDS SEARCHED / DATA CURRENCY TRACKING

Current USGS 7.5 Minute Topographic Map  
Source: U.S. Geological Survey

## STREET AND ADDRESS INFORMATION

© 2015 TomTom North America, Inc. All rights reserved. This material is proprietary and the subject of copyright protection and other intellectual property rights owned by or licensed to Tele Atlas North America, Inc. The use of this material is subject to the terms of a license agreement. You will be held liable for any unauthorized copying or disclosure of this material.

## **GEOCHECK<sup>®</sup> - PHYSICAL SETTING SOURCE ADDENDUM**

### **TARGET PROPERTY ADDRESS**

4101 LONG BEACH BLVD  
4101 LONG BEACH BLVD  
LONG BEACH, CA 90807

### **TARGET PROPERTY COORDINATES**

Latitude (North):	33.832431 - 33° 49' 56.75"
Longitude (West):	118.189724 - 118° 11' 23.01"
Universal Transverse Mercator:	Zone 11
UTM X (Meters):	389910.8
UTM Y (Meters):	3744019.0
Elevation:	106 ft. above sea level

### **USGS TOPOGRAPHIC MAP**

Target Property Map:	5652670 LONG BEACH, CA
Version Date:	2012

EDR's GeoCheck Physical Setting Source Addendum is provided to assist the environmental professional in forming an opinion about the impact of potential contaminant migration.

Assessment of the impact of contaminant migration generally has two principle investigative components:

1. Groundwater flow direction, and
2. Groundwater flow velocity.

Groundwater flow direction may be impacted by surface topography, hydrology, hydrogeology, characteristics of the soil, and nearby wells. Groundwater flow velocity is generally impacted by the nature of the geologic strata.

# GEOCHECK® - PHYSICAL SETTING SOURCE SUMMARY

## GROUNDWATER FLOW DIRECTION INFORMATION

Groundwater flow direction for a particular site is best determined by a qualified environmental professional using site-specific well data. If such data is not reasonably ascertainable, it may be necessary to rely on other sources of information, such as surface topographic information, hydrologic information, hydrogeologic data collected on nearby properties, and regional groundwater flow information (from deep aquifers).

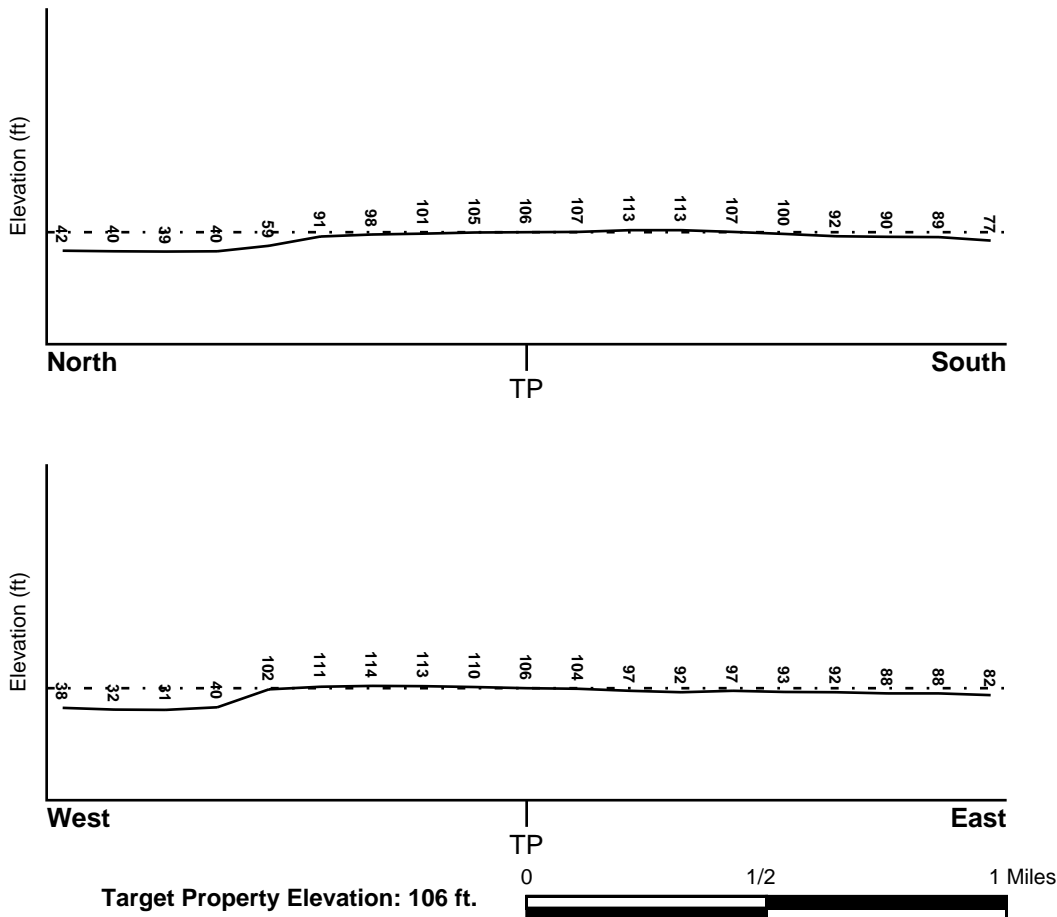
## TOPOGRAPHIC INFORMATION

Surface topography may be indicative of the direction of surficial groundwater flow. This information can be used to assist the environmental professional in forming an opinion about the impact of nearby contaminated properties or, should contamination exist on the target property, what downgradient sites might be impacted.

## TARGET PROPERTY TOPOGRAPHY

General Topographic Gradient: General NE

## SURROUNDING TOPOGRAPHY: ELEVATION PROFILES



Source: Topography has been determined from the USGS 7.5' Digital Elevation Model and should be evaluated on a relative (not an absolute) basis. Relative elevation information between sites of close proximity should be field verified.

# GEOCHECK® - PHYSICAL SETTING SOURCE SUMMARY

## HYDROLOGIC INFORMATION

Surface water can act as a hydrologic barrier to groundwater flow. Such hydrologic information can be used to assist the environmental professional in forming an opinion about the impact of nearby contaminated properties or, should contamination exist on the target property, what downgradient sites might be impacted.

Refer to the Physical Setting Source Map following this summary for hydrologic information (major waterways and bodies of water).

## **FEMA FLOOD ZONE**

<u>Flood Plain Panel at Target Property</u>	<u>FEMA Source Type</u>
06037C1955F	FEMA FIRM Flood data
<u>Additional Panels in search area:</u>	<u>FEMA Source Type</u>
06037C1960F	FEMA FIRM Flood data

## **NATIONAL WETLAND INVENTORY**

<u>NWI Quad at Target Property</u>	<u>NWI Electronic Data Coverage</u>
NORTH LONG BEACH (OE)	YES - refer to the Overview Map and Detail Map

## HYDROGEOLOGIC INFORMATION

Hydrogeologic information obtained by installation of wells on a specific site can often be an indicator of groundwater flow direction in the immediate area. Such hydrogeologic information can be used to assist the environmental professional in forming an opinion about the impact of nearby contaminated properties or, should contamination exist on the target property, what downgradient sites might be impacted.

### **Site-Specific Hydrogeological Data\*:**

Search Radius:	1.25 miles
Status:	Not found

## **AQUIFLOW®**

Search Radius: 1.000 Mile.

EDR has developed the AQUIFLOW Information System to provide data on the general direction of groundwater flow at specific points. EDR has reviewed reports submitted by environmental professionals to regulatory authorities at select sites and has extracted the date of the report, groundwater flow direction as determined hydrogeologically, and the depth to water table.

<u>MAP ID</u>	<u>LOCATION FROM TP</u>	<u>GENERAL DIRECTION GROUNDWATER FLOW</u>
Not Reported		

# GEOCHECK® - PHYSICAL SETTING SOURCE SUMMARY

## GROUNDWATER FLOW VELOCITY INFORMATION

Groundwater flow velocity information for a particular site is best determined by a qualified environmental professional using site specific geologic and soil strata data. If such data are not reasonably ascertainable, it may be necessary to rely on other sources of information, including geologic age identification, rock stratigraphic unit and soil characteristics data collected on nearby properties and regional soil information. In general, contaminant plumes move more quickly through sandy-gravelly types of soils than silty-clayey types of soils.

## GEOLOGIC INFORMATION IN GENERAL AREA OF TARGET PROPERTY

Geologic information can be used by the environmental professional in forming an opinion about the relative speed at which contaminant migration may be occurring.

### ROCK STRATIGRAPHIC UNIT

Era: Cenozoic  
System: Quaternary  
Series: Quaternary  
Code: Q (*decoded above as Era, System & Series*)

### GEOLOGIC AGE IDENTIFICATION

Category: Stratified Sequence

Geologic Age and Rock Stratigraphic Unit Source: P.G. Schruben, R.E. Arndt and W.J. Bawiec, Geology of the Conterminous U.S. at 1:2,500,000 Scale - a digital representation of the 1974 P.B. King and H.M. Beikman Map, USGS Digital Data Series DDS - 11 (1994).

## DOMINANT SOIL COMPOSITION IN GENERAL AREA OF TARGET PROPERTY

The U.S. Department of Agriculture's (USDA) Soil Conservation Service (SCS) leads the National Cooperative Soil Survey (NCSS) and is responsible for collecting, storing, maintaining and distributing soil survey information for privately owned lands in the United States. A soil map in a soil survey is a representation of soil patterns in a landscape. Soil maps for STATSGO are compiled by generalizing more detailed (SSURGO) soil survey maps. The following information is based on Soil Conservation Service STATSGO data.

Soil Component Name: URBAN LAND

Soil Surface Texture: variable

Hydrologic Group: Not reported

Soil Drainage Class: Not reported

Hydric Status: Soil does not meet the requirements for a hydric soil.

Corrosion Potential - Uncoated Steel: Not Reported

Depth to Bedrock Min: > 10 inches

Depth to Bedrock Max: > 10 inches

## GEOCHECK® - PHYSICAL SETTING SOURCE SUMMARY

Soil Layer Information							
Layer	Boundary		Soil Texture Class	Classification		Permeability Rate (in/hr)	Soil Reaction (pH)
	Upper	Lower		AASHTO Group	Unified Soil		
1	0 inches	6 inches	variable	Not reported	Not reported	Max: 0.00 Min: 0.00	Max: 0.00 Min: 0.00

### OTHER SOIL TYPES IN AREA

Based on Soil Conservation Service STATSGO data, the following additional subordinant soil types may appear within the general area of target property.

Soil Surface Textures: loam  
clay  
silt loam  
loamy sand  
sandy loam  
fine sand  
clay loam  
gravelly - sandy loam  
coarse sand  
gravelly - sand  
sand

Surficial Soil Types: loam  
clay  
silt loam  
loamy sand  
sandy loam  
fine sand  
clay loam  
gravelly - sandy loam  
coarse sand  
gravelly - sand  
sand

Shallow Soil Types: fine sandy loam  
gravelly - loam  
sand  
silty clay

Deeper Soil Types: stratified  
clay loam  
silty clay loam  
gravelly - sandy loam  
coarse sand  
sand  
weathered bedrock  
very fine sandy loam



# GEOCHECK® - PHYSICAL SETTING SOURCE SUMMARY

## LOCAL / REGIONAL WATER AGENCY RECORDS

EDR Local/Regional Water Agency records provide water well information to assist the environmental professional in assessing sources that may impact ground water flow direction, and in forming an opinion about the impact of contaminant migration on nearby drinking water wells.

## WELL SEARCH DISTANCE INFORMATION

<u>DATABASE</u>	<u>SEARCH DISTANCE (miles)</u>
Federal USGS	1.000
Federal FRDS PWS	Nearest PWS within 1 mile
State Database	1.000

## **FEDERAL USGS WELL INFORMATION**

<u>MAP ID</u>	<u>WELL ID</u>	<u>LOCATION FROM TP</u>
2	USGS40000138547	1/2 - 1 Mile NW

## **FEDERAL FRDS PUBLIC WATER SUPPLY SYSTEM INFORMATION**

<u>MAP ID</u>	<u>WELL ID</u>	<u>LOCATION FROM TP</u>
1	CA3600767	1/4 - 1/2 Mile SE

Note: PWS System location is not always the same as well location.

## **STATE DATABASE WELL INFORMATION**

<u>MAP ID</u>	<u>WELL ID</u>	<u>LOCATION FROM TP</u>
No Wells Found		

## OTHER STATE DATABASE INFORMATION

## **STATE OIL/GAS WELL INFORMATION**

<u>MAP ID</u>	<u>WELL ID</u>	<u>LOCATION FROM TP</u>
1	CAOG13000005549	1/8 - 1/4 Mile North
2	CAOG13000131565	1/4 - 1/2 Mile SSW
A3	CAOG13000132230	1/4 - 1/2 Mile SW
A4	CAOG13000131339	1/4 - 1/2 Mile SW
B5	CAOG13000130885	1/4 - 1/2 Mile SW
6	CAOG13000131584	1/4 - 1/2 Mile SSE
A7	CAOG13000130889	1/4 - 1/2 Mile SW
A8	CAOG13000133398	1/4 - 1/2 Mile SSW
C9	CAOG13000132231	1/4 - 1/2 Mile SSW
C10	CAOG13000133084	1/4 - 1/2 Mile SSW
D11	CAOG13000132209	1/4 - 1/2 Mile SW
B12	CAOG13000133414	1/4 - 1/2 Mile SW
C13	CAOG13000131295	1/4 - 1/2 Mile SSW
E14	CAOG13000130891	1/4 - 1/2 Mile South

# GEOCHECK® - PHYSICAL SETTING SOURCE SUMMARY

## STATE OIL/GAS WELL INFORMATION

MAP ID	WELL ID	LOCATION FROM TP
C15	CAOG13000131797	1/4 - 1/2 Mile SSW
C16	CAOG13000131796	1/4 - 1/2 Mile SSW
D17	CAOG13000132573	1/4 - 1/2 Mile SW
D18	CAOG13000132894	1/4 - 1/2 Mile SW
C19	CAOG13000131316	1/4 - 1/2 Mile SSW
E20	CAOG13000131911	1/4 - 1/2 Mile SSW
C21	CAOG13000132181	1/4 - 1/2 Mile SSW
C22	CAOG13000132984	1/4 - 1/2 Mile SSW
D23	CAOG13000131196	1/4 - 1/2 Mile SW
C24	CAOG13000131401	1/4 - 1/2 Mile SSW
E25	CAOG13000131711	1/4 - 1/2 Mile SSW
F26	CAOG13000130888	1/4 - 1/2 Mile SW
C27	CAOG13000132095	1/4 - 1/2 Mile SSW
G28	CAOG13000132018	1/4 - 1/2 Mile SSW
G29	CAOG13000132598	1/4 - 1/2 Mile SSW
C30	CAOG13000132284	1/4 - 1/2 Mile SSW
E31	CAOG13000131051	1/4 - 1/2 Mile SSW
E32	CAOG13000132836	1/4 - 1/2 Mile South
33	CAOG13000132879	1/4 - 1/2 Mile WSW
E34	CAOG13000131645	1/4 - 1/2 Mile South
G35	CAOG13000131167	1/4 - 1/2 Mile SSW
C36	CAOG13000132187	1/4 - 1/2 Mile SSW
C37	CAOG13000131338	1/4 - 1/2 Mile SSW
H38	CAOG13000132250	1/4 - 1/2 Mile South
E39	CAOG13000132249	1/2 - 1 Mile South
G40	CAOG13000132110	1/2 - 1 Mile SSW
D41	CAOG13000132186	1/2 - 1 Mile SW
D42	CAOG13000132188	1/2 - 1 Mile SW
H43	CAOG13000131794	1/2 - 1 Mile South
G44	CAOG13000132208	1/2 - 1 Mile SSW
I45	CAOG13000131549	1/2 - 1 Mile SW
E46	CAOG13000131405	1/2 - 1 Mile South
I47	CAOG13000130737	1/2 - 1 Mile SSW
E48	CAOG13000131561	1/2 - 1 Mile South
G49	CAOG13000131333	1/2 - 1 Mile SSW
G50	CAOG13000130887	1/2 - 1 Mile SSW
F51	CAOG13000131411	1/2 - 1 Mile SW
H52	CAOG13000131049	1/2 - 1 Mile South
H53	CAOG13000131094	1/2 - 1 Mile South
J54	CAOG13000130741	1/2 - 1 Mile SSW
F55	CAOG13000133166	1/2 - 1 Mile SW
H56	CAOG13000131792	1/2 - 1 Mile South
I57	CAOG13000131676	1/2 - 1 Mile SSW
H58	CAOG13000131793	1/2 - 1 Mile South
K59	CAOG13000131407	1/2 - 1 Mile South
G60	CAOG13000132983	1/2 - 1 Mile SSW
J61	CAOG13000131564	1/2 - 1 Mile SSW
I62	CAOG13000133204	1/2 - 1 Mile SW
G63	CAOG13000131096	1/2 - 1 Mile SSW
H64	CAOG13000132822	1/2 - 1 Mile South
K65	CAOG13000131337	1/2 - 1 Mile SSW
G66	CAOG13000131340	1/2 - 1 Mile SSW
I67	CAOG13000130883	1/2 - 1 Mile SSW
K68	CAOG13000133081	1/2 - 1 Mile South
I69	CAOG13000131415	1/2 - 1 Mile SW
I70	CAOG13000133408	1/2 - 1 Mile SW

# GEOCHECK® - PHYSICAL SETTING SOURCE SUMMARY

## STATE OIL/GAS WELL INFORMATION

MAP ID	WELL ID	LOCATION FROM TP
71	CAOG13000130890	1/2 - 1 Mile SW
K72	CAOG13000131317	1/2 - 1 Mile South
K73	CAOG13000132982	1/2 - 1 Mile SSW
H74	CAOG13000132155	1/2 - 1 Mile South
K75	CAOG13000131303	1/2 - 1 Mile South
K76	CAOG13000131403	1/2 - 1 Mile SSW
77	CAOG13000005735	1/2 - 1 Mile ESE
K78	CAOG13000132010	1/2 - 1 Mile South
I79	CAOG13000132025	1/2 - 1 Mile SW
J80	CAOG13000130740	1/2 - 1 Mile SSW
L81	CAOG13000131930	1/2 - 1 Mile SSW
M82	CAOG13000132840	1/2 - 1 Mile South
K83	CAOG13000132030	1/2 - 1 Mile SSW
I84	CAOG13000130886	1/2 - 1 Mile SW
M85	CAOG13000131566	1/2 - 1 Mile South
K86	CAOG13000131445	1/2 - 1 Mile South
J87	CAOG13000131336	1/2 - 1 Mile SSW
L88	CAOG13000132289	1/2 - 1 Mile SSW
K89	CAOG13000132626	1/2 - 1 Mile SSW
K90	CAOG13000131655	1/2 - 1 Mile South
M91	CAOG13000130762	1/2 - 1 Mile South
M92	CAOG13000133090	1/2 - 1 Mile South
M93	CAOG13000131016	1/2 - 1 Mile South
K94	CAOG13000132338	1/2 - 1 Mile South
K95	CAOG13000130901	1/2 - 1 Mile South
M96	CAOG13000130884	1/2 - 1 Mile South
N97	CAOG13000132874	1/2 - 1 Mile SSW
M98	CAOG13000131795	1/2 - 1 Mile South
O99	CAOG13000131560	1/2 - 1 Mile SSE
L100	CAOG13000132837	1/2 - 1 Mile SSW
M101	CAOG13000133419	1/2 - 1 Mile South
P102	CAOG13000132329	1/2 - 1 Mile South
J103	CAOG13000131226	1/2 - 1 Mile SSW
M104	CAOG13000132572	1/2 - 1 Mile South
L105	CAOG13000132627	1/2 - 1 Mile SSW
N106	CAOG13000131553	1/2 - 1 Mile SSW
M107	CAOG13000132586	1/2 - 1 Mile South
P108	CAOG13000133428	1/2 - 1 Mile South
M109	CAOG13000131788	1/2 - 1 Mile South
N110	CAOG13000132164	1/2 - 1 Mile SW
N111	CAOG13000131416	1/2 - 1 Mile SSW
P112	CAOG13000132339	1/2 - 1 Mile South
M113	CAOG13000131181	1/2 - 1 Mile South
M114	CAOG13000130854	1/2 - 1 Mile South
Q115	CAOG13000130787	1/2 - 1 Mile SSW
M116	CAOG13000133317	1/2 - 1 Mile South
L117	CAOG13000132285	1/2 - 1 Mile SSW
L118	CAOG13000132624	1/2 - 1 Mile SSW
P119	CAOG13000131851	1/2 - 1 Mile South
P120	CAOG13000131421	1/2 - 1 Mile South
L121	CAOG13000132628	1/2 - 1 Mile SSW
N122	CAOG13000130790	1/2 - 1 Mile SSW
M123	CAOG13000131432	1/2 - 1 Mile South
N124	CAOG13000131275	1/2 - 1 Mile SSW
M125	CAOG13000131404	1/2 - 1 Mile South
O126	CAOG13000133356	1/2 - 1 Mile SSE

## GEOCHECK® - PHYSICAL SETTING SOURCE SUMMARY

### STATE OIL/GAS WELL INFORMATION

MAP ID	WELL ID	LOCATION FROM TP
M127	CAOG13000132091	1/2 - 1 Mile South
O128	CAOG13000131606	1/2 - 1 Mile South
N129	CAOG13000131910	1/2 - 1 Mile SW
Q130	CAOG13000131026	1/2 - 1 Mile SSW
L131	CAOG13000132579	1/2 - 1 Mile SSW
M132	CAOG13000131997	1/2 - 1 Mile South
R133	CAOG13000131979	1/2 - 1 Mile SSW
P134	CAOG13000132001	1/2 - 1 Mile South
135	CAOG13000130894	1/2 - 1 Mile SW
P136	CAOG13000132773	1/2 - 1 Mile South
M137	CAOG13000131798	1/2 - 1 Mile South
O138	CAOG13000131888	1/2 - 1 Mile South
P139	CAOG13000133427	1/2 - 1 Mile South
Q140	CAOG13000132820	1/2 - 1 Mile South
N141	CAOG13000130828	1/2 - 1 Mile SSW
Q142	CAOG13000132625	1/2 - 1 Mile SSW
S143	CAOG13000131180	1/2 - 1 Mile South
S144	CAOG13000132190	1/2 - 1 Mile South
P145	CAOG13000131304	1/2 - 1 Mile South
N146	CAOG13000131274	1/2 - 1 Mile SW
Q147	CAOG13000131029	1/2 - 1 Mile SSW
N148	CAOG13000131980	1/2 - 1 Mile SSW
P149	CAOG13000131408	1/2 - 1 Mile South
O150	CAOG13000132841	1/2 - 1 Mile South
R151	CAOG13000131580	1/2 - 1 Mile SSW
Q152	CAOG13000131465	1/2 - 1 Mile SSW
S153	CAOG13000133328	1/2 - 1 Mile South
S154	CAOG13000131492	1/2 - 1 Mile South
N155	CAOG13000132337	1/2 - 1 Mile SSW
R156	CAOG13000131702	1/2 - 1 Mile SSW
T157	CAOG13000132947	1/2 - 1 Mile SSW
U158	CAOG13000131722	1/2 - 1 Mile SSE
Q159	CAOG13000131811	1/2 - 1 Mile South
S160	CAOG13000131227	1/2 - 1 Mile South
S161	CAOG13000132183	1/2 - 1 Mile South
V162	CAOG13000132295	1/2 - 1 Mile South
R163	CAOG13000131701	1/2 - 1 Mile SSW
164	CAOG13000133443	1/2 - 1 Mile WSW
S165	CAOG13000130959	1/2 - 1 Mile South
S166	CAOG13000133421	1/2 - 1 Mile South
Q167	CAOG13000131420	1/2 - 1 Mile SSW
T168	CAOG13000130897	1/2 - 1 Mile SSW
S169	CAOG13000132597	1/2 - 1 Mile South
V170	CAOG13000131993	1/2 - 1 Mile South
T171	CAOG13000132978	1/2 - 1 Mile SSW
U172	CAOG13000132819	1/2 - 1 Mile South
R173	CAOG13000130908	1/2 - 1 Mile SSW
V174	CAOG13000131354	1/2 - 1 Mile South
S175	CAOG13000131493	1/2 - 1 Mile South
T176	CAOG13000131005	1/2 - 1 Mile SSW
T177	CAOG13000133208	1/2 - 1 Mile SSW
U178	CAOG13000131183	1/2 - 1 Mile SSE
S179	CAOG13000132821	1/2 - 1 Mile South
V180	CAOG13000131419	1/2 - 1 Mile South
S181	CAOG13000131292	1/2 - 1 Mile South
T182	CAOG13000131050	1/2 - 1 Mile SSW

## GEOCHECK® - PHYSICAL SETTING SOURCE SUMMARY

### STATE OIL/GAS WELL INFORMATION

MAP ID	WELL ID	LOCATION FROM TP
W183	CAOG13000132124	1/2 - 1 Mile SSW
X184	CAOG13000133083	1/2 - 1 Mile South
V185	CAOG13000132026	1/2 - 1 Mile South
W186	CAOG13000132121	1/2 - 1 Mile SSW
Y187	CAOG13000131591	1/2 - 1 Mile SSE
V188	CAOG13000131278	1/2 - 1 Mile South
S189	CAOG13000131827	1/2 - 1 Mile South
U190	CAOG13000132034	1/2 - 1 Mile South
U191	CAOG13000132225	1/2 - 1 Mile South
Z192	CAOG13000131556	1/2 - 1 Mile SSW
X193	CAOG13000130930	1/2 - 1 Mile South
X194	CAOG13000130957	1/2 - 1 Mile South
V195	CAOG13000132990	1/2 - 1 Mile South
U196	CAOG13000130960	1/2 - 1 Mile SSE
197	CAOG13000132772	1/2 - 1 Mile WSW
W198	CAOG13000132127	1/2 - 1 Mile SW
AA199	CAOG13000132206	1/2 - 1 Mile SSW
X200	CAOG13000130958	1/2 - 1 Mile South
AA201	CAOG13000131597	1/2 - 1 Mile SSW
U202	CAOG13000131978	1/2 - 1 Mile South
X203	CAOG13000131889	1/2 - 1 Mile South
204	CAOG13000130788	1/2 - 1 Mile West
X205	CAOG13000131829	1/2 - 1 Mile South
U206	CAOG13000130791	1/2 - 1 Mile SSE
U207	CAOG13000132880	1/2 - 1 Mile SSE
AB208	CAOG13000133278	1/2 - 1 Mile South
AB209	CAOG13000132090	1/2 - 1 Mile South
X210	CAOG13000133104	1/2 - 1 Mile South
AB211	CAOG13000130808	1/2 - 1 Mile South
AC212	CAOG13000131325	1/2 - 1 Mile SW
Z213	CAOG13000130738	1/2 - 1 Mile SSW
Y214	CAOG13000132237	1/2 - 1 Mile SSE
AA215	CAOG13000133333	1/2 - 1 Mile SSW
X216	CAOG13000131310	1/2 - 1 Mile South
X217	CAOG13000132024	1/2 - 1 Mile South
W218	CAOG13000133340	1/2 - 1 Mile SSW
AA219	CAOG13000131279	1/2 - 1 Mile South
V220	CAOG13000131277	1/2 - 1 Mile South
X221	CAOG13000132860	1/2 - 1 Mile South
AD222	CAOG13000132126	1/2 - 1 Mile SW
AB223	CAOG13000131693	1/2 - 1 Mile SSE
AA224	CAOG13000131107	1/2 - 1 Mile SSW
Y225	CAOG13000131961	1/2 - 1 Mile SSE
AD226	CAOG13000132125	1/2 - 1 Mile SW
AE227	CAOG13000005438	1/2 - 1 Mile NW
W228	CAOG13000133339	1/2 - 1 Mile SW
AC229	CAOG13000131318	1/2 - 1 Mile WSW
AC230	CAOG13000131326	1/2 - 1 Mile SW
Y231	CAOG13000132633	1/2 - 1 Mile SSE
AB232	CAOG13000132228	1/2 - 1 Mile South
X233	CAOG13000131692	1/2 - 1 Mile South
X234	CAOG13000130802	1/2 - 1 Mile South
X235	CAOG13000131721	1/2 - 1 Mile South
AF236	CAOG13000132594	1/2 - 1 Mile South
X237	CAOG13000130717	1/2 - 1 Mile South
X238	CAOG13000130774	1/2 - 1 Mile South

# GEOCHECK® - PHYSICAL SETTING SOURCE SUMMARY

## STATE OIL/GAS WELL INFORMATION

MAP ID	WELL ID	LOCATION FROM TP
AG239	CAOG13000133341	1/2 - 1 Mile SSW
AH240	CAOG13000131327	1/2 - 1 Mile SW
AA241	CAOG13000132590	1/2 - 1 Mile SSW
AA242	CAOG13000131273	1/2 - 1 Mile South
AH243	CAOG13000133521	1/2 - 1 Mile SW
X244	CAOG13000132251	1/2 - 1 Mile South
AI245	CAOG13000130817	1/2 - 1 Mile SSE
W246	CAOG13000132066	1/2 - 1 Mile SW
AI247	CAOG13000130878	1/2 - 1 Mile SSE
AB248	CAOG13000131467	1/2 - 1 Mile South
AF249	CAOG13000131276	1/2 - 1 Mile South
Z250	CAOG13000132123	1/2 - 1 Mile SSW
AB251	CAOG13000131863	1/2 - 1 Mile South
AC252	CAOG13000133439	1/2 - 1 Mile WSW
AF253	CAOG13000131418	1/2 - 1 Mile South
AB254	CAOG13000130809	1/2 - 1 Mile South
AB255	CAOG13000131883	1/2 - 1 Mile South
AB256	CAOG13000130882	1/2 - 1 Mile South
AF257	CAOG13000132218	1/2 - 1 Mile South
AI258	CAOG13000130853	1/2 - 1 Mile SSE
Y259	CAOG13000130823	1/2 - 1 Mile SSE
AI260	CAOG13000133213	1/2 - 1 Mile SSE
AB261	CAOG13000132259	1/2 - 1 Mile South
Z262	CAOG13000132086	1/2 - 1 Mile SSW
X263	CAOG13000133174	1/2 - 1 Mile South
AJ264	CAOG13000133519	1/2 - 1 Mile WSW
AB265	CAOG13000131382	1/2 - 1 Mile South
AA266	CAOG13000132224	1/2 - 1 Mile SSW
Z267	CAOG13000132073	1/2 - 1 Mile SSW
AF268	CAOG13000130779	1/2 - 1 Mile South
AA269	CAOG13000132987	1/2 - 1 Mile South
AF270	CAOG13000133365	1/2 - 1 Mile South
AK271	CAOG13000131073	1/2 - 1 Mile SSW
AI272	CAOG13000131285	1/2 - 1 Mile SSE
AJ273	CAOG13000131984	1/2 - 1 Mile WSW
AI274	CAOG13000133216	1/2 - 1 Mile SSE
AC275	CAOG13000132060	1/2 - 1 Mile SW
AJ276	CAOG13000131321	1/2 - 1 Mile WSW
AB277	CAOG13000131718	1/2 - 1 Mile South
AJ278	CAOG13000132858	1/2 - 1 Mile WSW
AB279	CAOG13000131355	1/2 - 1 Mile South
AK280	CAOG13000132064	1/2 - 1 Mile SSW
AF281	CAOG13000131024	1/2 - 1 Mile South
AC282	CAOG13000131319	1/2 - 1 Mile WSW
AB283	CAOG13000132089	1/2 - 1 Mile South
AL284	CAOG13000131074	1/2 - 1 Mile SSW
AF285	CAOG13000133364	1/2 - 1 Mile South
AJ286	CAOG13000133501	1/2 - 1 Mile WSW
AI287	CAOG13000132182	1/2 - 1 Mile SSE
AF288	CAOG13000130881	1/2 - 1 Mile South
AF289	CAOG13000132006	1/2 - 1 Mile South
AM290	CAOG13000131964	1/2 - 1 Mile South
AF291	CAOG13000132207	1/2 - 1 Mile South
AI292	CAOG13000132552	1/2 - 1 Mile SSE
AI293	CAOG13000132551	1/2 - 1 Mile SSE
AN294	CAOG13000132550	1/2 - 1 Mile SSE

# GEOCHECK® - PHYSICAL SETTING SOURCE SUMMARY

## STATE OIL/GAS WELL INFORMATION

MAP ID	WELL ID	LOCATION FROM TP
AE295	CAOG13000005657	1/2 - 1 Mile NW
AK296	CAOG13000131076	1/2 - 1 Mile SSW
AN297	CAOG13000132812	1/2 - 1 Mile SSE
AD298	CAOG13000131078	1/2 - 1 Mile SW
AO299	CAOG13000131322	1/2 - 1 Mile WSW
AB300	CAOG13000131126	1/2 - 1 Mile South
AI301	CAOG13000131315	1/2 - 1 Mile SSE
AB302	CAOG13000131925	1/2 - 1 Mile South
AJ303	CAOG13000133541	1/2 - 1 Mile WSW
AO304	CAOG13000131323	1/2 - 1 Mile WSW
AH305	CAOG13000131092	1/2 - 1 Mile SW
AI306	CAOG13000130980	1/2 - 1 Mile SSE
AJ307	CAOG13000133520	1/2 - 1 Mile WSW
AN308	CAOG13000132962	1/2 - 1 Mile SSE
AM309	CAOG13000130914	1/2 - 1 Mile South
AG310	CAOG13000132212	1/2 - 1 Mile SSW
AM311	CAOG13000131924	1/2 - 1 Mile South
AM312	CAOG13000133337	1/2 - 1 Mile South
AI313	CAOG13000130969	1/2 - 1 Mile SSE
AF314	CAOG13000133516	1/2 - 1 Mile South
AJ315	CAOG13000132963	1/2 - 1 Mile WSW
AF316	CAOG13000131164	1/2 - 1 Mile South
AN317	CAOG13000131435	1/2 - 1 Mile SSE
AH318	CAOG13000131091	1/2 - 1 Mile SW
AP319	CAOG13000131430	1/2 - 1 Mile South
AP320	CAOG13000131429	1/2 - 1 Mile South
AN321	CAOG13000132632	1/2 - 1 Mile SSE
AM322	CAOG13000131284	1/2 - 1 Mile South
AK323	CAOG13000132063	1/2 - 1 Mile SSW
AI324	CAOG13000131271	1/2 - 1 Mile SSE
AI325	CAOG13000131015	1/2 - 1 Mile SSE
AM326	CAOG13000131028	1/2 - 1 Mile South
AK327	CAOG13000132065	1/2 - 1 Mile SSW
328	CAOG13000005536	1/2 - 1 Mile NW
AK329	CAOG13000132062	1/2 - 1 Mile SSW
AQ330	CAOG13000131114	1/2 - 1 Mile South
AI331	CAOG13000130896	1/2 - 1 Mile SSE
AL332	CAOG13000131088	1/2 - 1 Mile SSW
333	CAOG13000133438	1/2 - 1 Mile SW
AN334	CAOG13000130970	1/2 - 1 Mile SSE
AN335	CAOG13000130982	1/2 - 1 Mile SSE
AM336	CAOG13000132162	1/2 - 1 Mile South
AM337	CAOG13000131588	1/2 - 1 Mile South
AP338	CAOG13000131027	1/2 - 1 Mile South
AR339	CAOG13000132040	1/2 - 1 Mile South
AN340	CAOG13000131258	1/2 - 1 Mile SSE
AM341	CAOG13000131116	1/2 - 1 Mile South
AQ342	CAOG13000131736	1/2 - 1 Mile South
AK343	CAOG13000132247	1/2 - 1 Mile SSW
AK344	CAOG13000132211	1/2 - 1 Mile SSW
AQ345	CAOG13000131600	1/2 - 1 Mile South
AK346	CAOG13000132248	1/2 - 1 Mile SSW
AL347	CAOG13000132074	1/2 - 1 Mile SSW
AM348	CAOG13000130968	1/2 - 1 Mile South
AP349	CAOG13000132562	1/2 - 1 Mile South
350	CAOG13000133498	1/2 - 1 Mile WSW

# GEOCHECK® - PHYSICAL SETTING SOURCE SUMMARY

## STATE OIL/GAS WELL INFORMATION

MAP ID	WELL ID	LOCATION FROM TP
AM351	CAOG13000131115	1/2 - 1 Mile South
AM352	CAOG13000131386	1/2 - 1 Mile South
AL353	CAOG13000132045	1/2 - 1 Mile SSW
AM354	CAOG13000132008	1/2 - 1 Mile South
AM355	CAOG13000130763	1/2 - 1 Mile South
AP356	CAOG13000130822	1/2 - 1 Mile SSE
AN357	CAOG13000131210	1/2 - 1 Mile SSE
AK358	CAOG13000132205	1/2 - 1 Mile SSW
AL359	CAOG13000133089	1/2 - 1 Mile SSW
AQ360	CAOG13000130758	1/2 - 1 Mile South
AQ361	CAOG13000132067	1/2 - 1 Mile South
AP362	CAOG13000130827	1/2 - 1 Mile SSE
AN363	CAOG13000132210	1/2 - 1 Mile SSE
AM364	CAOG13000131138	1/2 - 1 Mile South
AQ365	CAOG13000130895	1/2 - 1 Mile South
AR366	CAOG13000132075	1/2 - 1 Mile South
AS367	CAOG13000133178	1/2 - 1 Mile SSW
AP368	CAOG13000130900	1/2 - 1 Mile SSE
AP369	CAOG13000131434	1/2 - 1 Mile South
AP370	CAOG13000131269	1/2 - 1 Mile South
AN371	CAOG13000131907	1/2 - 1 Mile SSE
AM372	CAOG13000131598	1/2 - 1 Mile South
AS373	CAOG13000133397	1/2 - 1 Mile SSW
AQ374	CAOG13000131412	1/2 - 1 Mile South
AQ375	CAOG13000132226	1/2 - 1 Mile South
376	CAOG13000133441	1/2 - 1 Mile SW
AP377	CAOG13000131103	1/2 - 1 Mile South
AP378	CAOG13000131117	1/2 - 1 Mile South
AS379	CAOG13000131832	1/2 - 1 Mile SSW
AP380	CAOG13000132002	1/2 - 1 Mile South
AQ381	CAOG13000132079	1/2 - 1 Mile South
AT382	CAOG13000132087	1/2 - 1 Mile SSE
AU383	CAOG13000130965	1/2 - 1 Mile SSE
AQ384	CAOG13000131630	1/2 - 1 Mile South
AV385	CAOG13000131012	1/2 - 1 Mile South
AS386	CAOG13000132300	1/2 - 1 Mile SSW
AQ387	CAOG13000133336	1/2 - 1 Mile South
AV388	CAOG13000131356	1/2 - 1 Mile South
AV389	CAOG13000131009	1/2 - 1 Mile South
AT390	CAOG13000131033	1/2 - 1 Mile SSE
AW391	CAOG13000133514	1/2 - 1 Mile WNW
AR392	CAOG13000132047	1/2 - 1 Mile South
AQ393	CAOG13000131081	1/2 - 1 Mile South
AT394	CAOG13000133068	1/2 - 1 Mile SSE
AT395	CAOG13000133066	1/2 - 1 Mile SSE
AV396	CAOG13000131025	1/2 - 1 Mile South
AV397	CAOG13000130846	1/2 - 1 Mile South
AS398	CAOG13000131480	1/2 - 1 Mile SSW
AP399	CAOG13000131013	1/2 - 1 Mile South
AT400	CAOG13000133367	1/2 - 1 Mile SSE
AT401	CAOG13000130971	1/2 - 1 Mile SSE
AS402	CAOG13000131833	1/2 - 1 Mile SSW
AT403	CAOG13000133067	1/2 - 1 Mile SSE
AX404	CAOG13000132794	1/2 - 1 Mile SSW
AS405	CAOG13000131738	1/2 - 1 Mile SSW
AU406	CAOG13000131491	1/2 - 1 Mile South



# GEOCHECK® - PHYSICAL SETTING SOURCE SUMMARY

## STATE OIL/GAS WELL INFORMATION

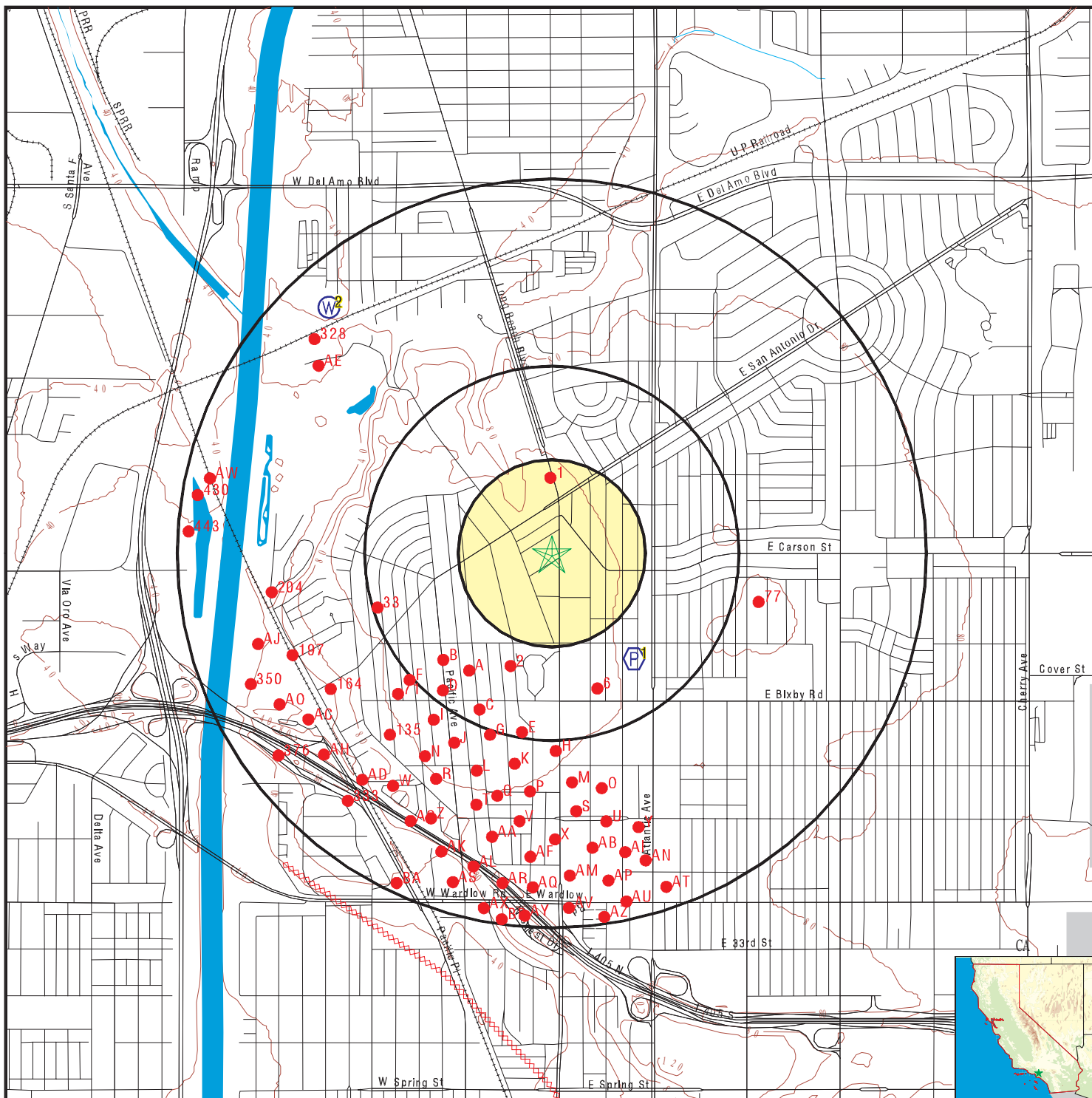
MAP ID	WELL ID	LOCATION FROM TP
AU407	CAOG13000131393	1/2 - 1 Mile SSE
AU408	CAOG13000130926	1/2 - 1 Mile South
AS409	CAOG13000131830	1/2 - 1 Mile SSW
AT410	CAOG13000132559	1/2 - 1 Mile SSE
AT411	CAOG13000131671	1/2 - 1 Mile SSE
AT412	CAOG13000133407	1/2 - 1 Mile SSE
AT413	CAOG13000133069	1/2 - 1 Mile SSE
AW414	CAOG13000005935	1/2 - 1 Mile WNW
AV415	CAOG13000131882	1/2 - 1 Mile South
AT416	CAOG13000133070	1/2 - 1 Mile SSE
AU417	CAOG13000133325	1/2 - 1 Mile SSE
AW418	CAOG13000132539	1/2 - 1 Mile West
AY419	CAOG13000131079	1/2 - 1 Mile South
AV420	CAOG13000131309	1/2 - 1 Mile South
AU421	CAOG13000131360	1/2 - 1 Mile SSE
AX422	CAOG13000131524	1/2 - 1 Mile South
AT423	CAOG13000131413	1/2 - 1 Mile SSE
AV424	CAOG13000132593	1/2 - 1 Mile South
AZ425	CAOG13000131373	1/2 - 1 Mile South
AT426	CAOG13000133314	1/2 - 1 Mile SSE
BA427	CAOG13000132122	1/2 - 1 Mile SSW
AV428	CAOG13000130847	1/2 - 1 Mile South
AT429	CAOG13000131444	1/2 - 1 Mile SSE
430	CAOG13000133515	1/2 - 1 Mile West
AV431	CAOG13000131414	1/2 - 1 Mile South
AX432	CAOG13000132204	1/2 - 1 Mile South
AU433	CAOG13000131431	1/2 - 1 Mile South
AX434	CAOG13000131687	1/2 - 1 Mile SSW
AX435	CAOG13000133164	1/2 - 1 Mile South
AY436	CAOG13000132049	1/2 - 1 Mile South
AT437	CAOG13000131032	1/2 - 1 Mile SSE
AU438	CAOG13000132009	1/2 - 1 Mile SSE
AU439	CAOG13000130913	1/2 - 1 Mile South
AY440	CAOG13000131071	1/2 - 1 Mile South
AV441	CAOG13000131881	1/2 - 1 Mile South
AX442	CAOG13000133403	1/2 - 1 Mile SSW
443	CAOG13000131320	1/2 - 1 Mile West
AV444	CAOG13000131433	1/2 - 1 Mile South
AV445	CAOG13000131283	1/2 - 1 Mile South
AT446	CAOG13000131129	1/2 - 1 Mile SSE
AT447	CAOG13000131683	1/2 - 1 Mile SSE
BB448	CAOG13000132793	1/2 - 1 Mile South
AV449	CAOG13000131880	1/2 - 1 Mile South
AT450	CAOG13000131672	1/2 - 1 Mile SSE
AZ451	CAOG13000131195	1/2 - 1 Mile South
AX452	CAOG13000132214	1/2 - 1 Mile South
AZ453	CAOG13000133237	1/2 - 1 Mile South
AU454	CAOG13000132029	1/2 - 1 Mile SSE
AZ455	CAOG13000130845	1/2 - 1 Mile South
AZ456	CAOG13000130905	1/2 - 1 Mile South
AY457	CAOG13000131090	1/2 - 1 Mile South
AU458	CAOG13000132584	1/2 - 1 Mile SSE
AV459	CAOG13000133231	1/2 - 1 Mile South
AX460	CAOG13000131008	1/2 - 1 Mile South
BB461	CAOG13000131931	1/2 - 1 Mile South
AX462	CAOG13000131018	1/2 - 1 Mile SSW

## GEOCHECK® - PHYSICAL SETTING SOURCE SUMMARY

### STATE OIL/GAS WELL INFORMATION

<u>MAP ID</u>	<u>WELL ID</u>	<u>LOCATION FROM TP</u>
BB463	CAOG13000131663	1/2 - 1 Mile South
BA464	CAOG13000131562	1/2 - 1 Mile SSW
BB465	CAOG13000130999	1/2 - 1 Mile South
AY466	CAOG13000133357	1/2 - 1 Mile South
AZ467	CAOG13000133230	1/2 - 1 Mile South
AZ468	CAOG13000131035	1/2 - 1 Mile South

# PHYSICAL SETTING SOURCE MAP - 06203021.2r



- County Boundary
- Major Roads
- Contour Lines
- Earthquake Fault Lines
- Airports
- Earthquake epicenter, Richter 5 or greater
- Water Wells
- Public Water Supply Wells
- Cluster of Multiple Icons

- Groundwater Flow Direction
- Indeterminate Groundwater Flow at Location
- Groundwater Flow Varies at Location
- Closest Hydrogeological Data
- Oil, gas or related wells

SITE NAME: 4101 LONG BEACH BLVD  
 ADDRESS: 4101 LONG BEACH BLVD  
 LONG BEACH CA 90807  
 LAT/LONG: 33.832431 / 118.189724

CLIENT: SCS Engineers  
 CONTACT: Kim Braun  
 INQUIRY #: 06203021.2r  
 DATE: September 24, 2020 12:56 pm

# GEOCHECK® - PHYSICAL SETTING SOURCE MAP FINDINGS

Map ID  
Direction  
Distance  
Elevation

Database      EDR ID Number

**1**  
**SE**  
**1/4 - 1/2 Mile**  
**Lower**

**FRDS PWS      CA3600767**

Epa region:	09	State:	CA
Pwsid:	CA3600767	Pwsname:	CAMP TAHQUITZ
Cityserved:	Not Reported	Stateserved:	CA
Ziperved:	Not Reported	Fipscounty:	06071
Status:	Active	Retpopsrvd:	100
Pwssvconn:	1	Psource longname:	Groundwater
TNCWS:	TNCWS	Owner:	Private
Contact:	Michael Dermody	Contactorgname:	Camp Tahquitz BSA
Contactphone:	9097942926	Contactaddress1:	PO Box 7338
Contactaddress2:	Not Reported	Contactcity:	Long Beach
Contactstate:	CA	Contactzip:	90807
Pwsactivitycode:	A		
PWS ID:	CA3600767	PWS type:	System Owner/Responsible Party
PWS name:	CAMP TAHQUITZ, BSA	PWS address:	Not Reported
PWS city:	LONG BEACH	PWS state:	CA
PWS zip:	908070000	PWS name:	Camp Tahquitz, BSA
PWS type code:	NC	Retail population served:	25
Contact:	Michael Dermody	Contact address:	PO Box 7338
Contact address:	Long Beach	Contact city:	CA
Contact state:	90	Contact zip:	9097942926
Contact telephone:	Not Reported		
PWS ID:	CA3600767	Activity status:	Active
Date system activated:	7706	Date system deactivated:	Not Reported
Retail population:	00000025	System name:	CAMP TAHQUITZ
System address:	CAMP TAHQUITZ, BSA	System address:	017TH T01NR01E
System city:	BARTON FLATS	System state:	CA
System zip:	94234		
Population served:	Under 101 Persons	Treatment:	Untreated
Latitude:	334942	Longitude:	1181106
Violation id:	0000002	Orig code:	S
State:	CA	Violation Year:	2000
Contamination code:	3100	Contamination Name:	Coliform (TCR)
Violation code:	23	Violation name:	Monitoring, Routine Major (TCR)
Rule code:	110	Rule name:	TCR
Violation measur:	Not Reported	Unit of measure:	Not Reported
State mcl:	Not Reported	Cmp bdt:	07/01/2000
Cmp edt:	09/30/2000		
Violation id:	0100001	Orig code:	S
State:	CA	Violation Year:	2000
Contamination code:	3100	Contamination Name:	Coliform (TCR)
Violation code:	23	Violation name:	Monitoring, Routine Major (TCR)
Rule code:	110	Rule name:	TCR
Violation measur:	Not Reported	Unit of measure:	Not Reported
State mcl:	Not Reported	Cmp bdt:	10/01/2000
Cmp edt:	12/31/2000		
Violation id:	0200001	Orig code:	S
State:	CA	Violation Year:	2001
Contamination code:	3100	Contamination Name:	Coliform (TCR)

## GEOCHECK® - PHYSICAL SETTING SOURCE MAP FINDINGS

Violation code:	23	Violation name:	Monitoring, Routine Major (TCR)
Rule code:	110	Rule name:	TCR
Violation measur:	Not Reported	Unit of measure:	Not Reported
State mcl:	Not Reported	Cmp bdt:	10/01/2001
Cmp edt:	12/31/2001		
Violation id:	1300001	Orig code:	S
State:	CA	Violation Year:	2012
Contamination code:	3100	Contamination Name:	Coliform (TCR)
Violation code:	21	Violation name:	MCL, Acute (TCR)
Rule code:	110	Rule name:	TCR
Violation measur:	Not Reported	Unit of measure:	Not Reported
State mcl:	Not Reported	Cmp bdt:	10/01/2012
Cmp edt:	10/31/2012		
Violation ID:	0000001	Orig Code:	S
Enforcemnt FY:	2010	Enforcement Action:	05/20/2010
Enforcement Detail:	St Compliance achieved	Enforcement Category:	Resolving
Violation ID:	0000002	Orig Code:	S
Enforcemnt FY:	2010	Enforcement Action:	05/20/2010
Enforcement Detail:	St Compliance achieved	Enforcement Category:	Resolving
Violation ID:	0100001	Orig Code:	S
Enforcemnt FY:	2010	Enforcement Action:	05/20/2010
Enforcement Detail:	St Compliance achieved	Enforcement Category:	Resolving
Violation ID:	0200001	Orig Code:	S
Enforcemnt FY:	2002	Enforcement Action:	01/31/2002
Enforcement Detail:	St Violation/Reminder Notice		
Enforcement Category:	Informal		
Violation ID:	1300001	Orig Code:	S
Enforcemnt FY:	2013	Enforcement Action:	10/25/2012
Enforcement Detail:	St AO (w/o penalty) issued		
Enforcement Category:	Formal		
Violation ID:	9700001	Orig Code:	S
Enforcemnt FY:	2010	Enforcement Action:	05/20/2010
Enforcement Detail:	St Compliance achieved	Enforcement Category:	Resolving
Violation ID:	9800001	Orig Code:	S
Enforcemnt FY:	2010	Enforcement Action:	05/20/2010
Enforcement Detail:	St Compliance achieved	Enforcement Category:	Resolving
PWS name:	Camp Tahquitz, BSA	Population served:	25
PWS type code:	NC	Violation ID:	0000002
Contaminant:	COLIFORM (TCR)	Violation type:	Monitoring, Routine Major (TCR)
Compliance start date:	7/1/2000 0:00:00	Compliance end date:	9/30/2000 0:00:00
Enforcement date:	No Enf Action as of	Enforcement action:	7/8/2009 0:00:00
Violation measurement:	Not Reported		
PWS name:	Camp Tahquitz, BSA	Population served:	25
PWS type code:	NC	Violation ID:	0100001
Contaminant:	COLIFORM (TCR)	Violation type:	Monitoring, Routine Major (TCR)
Compliance start date:	10/1/2000 0:00:00	Compliance end date:	12/31/2000 0:00:00
Enforcement date:	No Enf Action as of	Enforcement action:	7/8/2009 0:00:00
Violation measurement:	Not Reported		

## GEOCHECK® - PHYSICAL SETTING SOURCE MAP FINDINGS

Map ID  
 Direction  
 Distance  
 Elevation

Database      EDR ID Number

<b>2</b>			
<b>NW</b>		<b>FED USGS</b>	<b>USGS40000138547</b>
<b>1/2 - 1 Mile</b>			
<b>Lower</b>			

Organization ID:	USGS-CA		
Organization Name:	USGS California Water Science Center		
Monitor Location:	004S013W12E001S	Type:	Well
Description:	Not Reported	HUC:	18070104
Drainage Area:	Not Reported	Drainage Area Units:	Not Reported
Contrib Drainage Area:	Not Reported	Contrib Drainage Area Unts:	Not Reported
Aquifer:	California Coastal Basin aquifers		
Formation Type:	Not Reported	Aquifer Type:	Not Reported
Construction Date:	Not Reported	Well Depth:	376
Well Depth Units:	ft	Well Hole Depth:	378
Well Hole Depth Units:	ft		

# GEOCHECK® - PHYSICAL SETTING SOURCE MAP FINDINGS

Map ID  
Direction  
Distance

Database      EDR ID Number

**1**

**North**  
**1/8 - 1/4 Mile**

**OIL\_GAS      CAOG13000005549**

API #:	0403705901	Well #:	1
Well Status:	Plugged	Well Type:	DH
Operator Name:	Shell Western E&P Inc.	Lease Name:	Virginia
Field Name:	Any Field	Area Name:	Any Area
GIS Source:	hud	Confidential Well:	N
Directionally Drilled:	N	SPUD Date:	Not Reported

**2**

**SSW**  
**1/4 - 1/2 Mile**

**OIL\_GAS      CAOG13000131565**

API #:	0403710043	Well #:	1
Well Status:	Idle	Well Type:	OG
Operator Name:	C. A. Lawrence	Lease Name:	Lease by C. A. Lawrence
Field Name:	Long Beach	Area Name:	Northwest Extension
GIS Source:	hud	Confidential Well:	N
Directionally Drilled:	N	SPUD Date:	Not Reported

**A3**

**SW**  
**1/4 - 1/2 Mile**

**OIL\_GAS      CAOG13000132230**

API #:	0403710570	Well #:	4
Well Status:	Plugged	Well Type:	OG
Operator Name:	Keck Syndicate #5	Lease Name:	Modoc L.B.
Field Name:	Long Beach	Area Name:	Northwest Extension
GIS Source:	hud	Confidential Well:	N
Directionally Drilled:	N	SPUD Date:	Not Reported

**A4**

**SW**  
**1/4 - 1/2 Mile**

**OIL\_GAS      CAOG13000131339**

API #:	0403709809	Well #:	15
Well Status:	Plugged	Well Type:	OG
Operator Name:	Chevron U.S.A. Inc.	Lease Name:	L.B.
Field Name:	Long Beach	Area Name:	Northwest Extension
GIS Source:	hud	Confidential Well:	N
Directionally Drilled:	N	SPUD Date:	Not Reported

## GEOCHECK® - PHYSICAL SETTING SOURCE MAP FINDINGS

Map ID  
Direction  
Distance

Database      EDR ID Number

**B5  
SW**

1/4 - 1/2 Mile

**OIL\_GAS      CAOG13000130885**

API #:	0403709345	Well #:	23
Well Status:	Plugged	Well Type:	OG
Operator Name:	A. J. Delaney	Lease Name:	Lease by A. J. Delaney
Field Name:	Long Beach	Area Name:	Northwest Extension
GIS Source:	hud	Confidential Well:	N
Directionally Drilled:	N	SPUD Date:	Not Reported

**6  
SSE**

1/4 - 1/2 Mile

**OIL\_GAS      CAOG13000131584**

API #:	0403710062	Well #:	1
Well Status:	Idle	Well Type:	OG
Operator Name:	Lynes Oil Syndicate	Lease Name:	Chateau Thierry
Field Name:	Long Beach	Area Name:	Old
GIS Source:	hud	Confidential Well:	N
Directionally Drilled:	N	SPUD Date:	Not Reported

**A7  
SW**

1/4 - 1/2 Mile

**OIL\_GAS      CAOG13000130889**

API #:	0403709349	Well #:	31
Well Status:	Plugged	Well Type:	OG
Operator Name:	A. J. Delaney	Lease Name:	Lease by A. J. Delaney
Field Name:	Long Beach	Area Name:	Northwest Extension
GIS Source:	hud	Confidential Well:	N
Directionally Drilled:	N	SPUD Date:	Not Reported

**A8  
SSW**

1/4 - 1/2 Mile

**OIL\_GAS      CAOG13000133398**

API #:	0403710593	Well #:	4
Well Status:	Idle	Well Type:	OG
Operator Name:	McAlpine Petro. Corp.	Lease Name:	McAlpine
Field Name:	Long Beach	Area Name:	Northwest Extension
GIS Source:	hud	Confidential Well:	N
Directionally Drilled:	N	SPUD Date:	Not Reported



## GEOCHECK® - PHYSICAL SETTING SOURCE MAP FINDINGS

Map ID  
Direction  
Distance

Database EDR ID Number

**C9**  
**SSW**  
1/4 - 1/2 Mile

**OIL\_GAS CAOG13000132231**

API #:	0403710571	Well #:	5
Well Status:	Plugged	Well Type:	OG
Operator Name:	Keck Syndicate #5	Lease Name:	Modoc L.B.
Field Name:	Long Beach	Area Name:	Northwest Extension
GIS Source:	hud	Confidential Well:	N
Directionally Drilled:	N	SPUD Date:	Not Reported

**C10**  
**SSW**  
1/4 - 1/2 Mile

**OIL\_GAS CAOG13000133084**

API #:	0403712096	Well #:	2
Well Status:	Idle	Well Type:	OG
Operator Name:	A. P. Wallace	Lease Name:	Lease by A. P. Wallace
Field Name:	Long Beach	Area Name:	Northwest Extension
GIS Source:	hud	Confidential Well:	N
Directionally Drilled:	N	SPUD Date:	Not Reported

**D11**  
**SW**  
1/4 - 1/2 Mile

**OIL\_GAS CAOG13000132209**

API #:	0403710549	Well #:	28
Well Status:	Plugged	Well Type:	OG
Operator Name:	A. S. Johnston Drilling Corp.	Lease Name:	Lease by A. S. Johnston Drilling Corp.
Field Name:	Long Beach	Area Name:	Northwest Extension
GIS Source:	hud	Confidential Well:	N
Directionally Drilled:	N	SPUD Date:	Not Reported

**B12**  
**SW**  
1/4 - 1/2 Mile

**OIL\_GAS CAOG13000133414**

API #:	0403710609	Well #:	54
Well Status:	Plugged	Well Type:	OG
Operator Name:	Tom R. Merrell	Lease Name:	Lease by Tom R. Merrell
Field Name:	Long Beach	Area Name:	Northwest Extension
GIS Source:	hud	Confidential Well:	N
Directionally Drilled:	N	SPUD Date:	Not Reported

## GEOCHECK® - PHYSICAL SETTING SOURCE MAP FINDINGS

Map ID  
Direction  
Distance

Database EDR ID Number

**C13**

**SSW**

1/4 - 1/2 Mile

OIL\_GAS

CAOG13000131295

API #:	0403709762	Well #:	1
Well Status:	Idle	Well Type:	OG
Operator Name:	C. M. Flickinger	Lease Name:	Jennings
Field Name:	Long Beach	Area Name:	Northwest Extension
GIS Source:	hud	Confidential Well:	N
Directionally Drilled:	N	SPUD Date:	Not Reported

**E14**

**South**

1/4 - 1/2 Mile

OIL\_GAS

CAOG13000130891

API #:	0403709351	Well #:	36
Well Status:	Plugged	Well Type:	OG
Operator Name:	A. J. Delaney	Lease Name:	Lease by A. J. Delaney
Field Name:	Long Beach	Area Name:	Northwest Extension
GIS Source:	hud	Confidential Well:	N
Directionally Drilled:	N	SPUD Date:	Not Reported

**C15**

**SSW**

1/4 - 1/2 Mile

OIL\_GAS

CAOG13000131797

API #:	0403710281	Well #:	C-2
Well Status:	Plugged	Well Type:	OG
Operator Name:	Exxon Mobil Corporation	Lease Name:	Wilshire
Field Name:	Long Beach	Area Name:	Northwest Extension
GIS Source:	hud	Confidential Well:	N
Directionally Drilled:	N	SPUD Date:	Not Reported

**C16**

**SSW**

1/4 - 1/2 Mile

OIL\_GAS

CAOG13000131796

API #:	0403710280	Well #:	C-1
Well Status:	Plugged	Well Type:	OG
Operator Name:	Exxon Mobil Corporation	Lease Name:	Wilshire
Field Name:	Long Beach	Area Name:	Northwest Extension
GIS Source:	hud	Confidential Well:	N
Directionally Drilled:	N	SPUD Date:	Not Reported

## GEOCHECK® - PHYSICAL SETTING SOURCE MAP FINDINGS

Map ID  
Direction  
Distance

Database      EDR ID Number

**D17  
SW**

1/4 - 1/2 Mile

**OIL\_GAS      CAOG13000132573**

API #:	0403711103	Well #:	1
Well Status:	Idle	Well Type:	OG
Operator Name:	K. L. Smith	Lease Name:	Smith
Field Name:	Long Beach	Area Name:	Northwest Extension
GIS Source:	hud	Confidential Well:	N
Directionally Drilled:	N	SPUD Date:	Not Reported

**D18  
SW**

1/4 - 1/2 Mile

**OIL\_GAS      CAOG13000132894**

API #:	0403708408	Well #:	1
Well Status:	Plugged	Well Type:	OG
Operator Name:	Atlantic Richfield Company		
Lease Name:	Cook	Field Name:	Long Beach
Area Name:	Northwest Extension	GIS Source:	hud
Confidential Well:	N	Directionally Drilled:	N
SPUD Date:	Not Reported		

**C19  
SSW**

1/4 - 1/2 Mile

**OIL\_GAS      CAOG13000131316**

API #:	0403709784	Well #:	1
Well Status:	Plugged	Well Type:	OG
Operator Name:	John F. Gallagher	Lease Name:	Gallagher
Field Name:	Long Beach	Area Name:	Northwest Extension
GIS Source:	hud	Confidential Well:	N
Directionally Drilled:	N	SPUD Date:	Not Reported

**E20  
SSW**

1/4 - 1/2 Mile

**OIL\_GAS      CAOG13000131911**

API #:	0403710401	Well #:	2
Well Status:	Idle	Well Type:	OG
Operator Name:	National Gas Syndicate	Lease Name:	Lease by National Gas Syndicate
Field Name:	Long Beach	Area Name:	Northwest Extension
GIS Source:	hud	Confidential Well:	N
Directionally Drilled:	N	SPUD Date:	Not Reported

## GEOCHECK® - PHYSICAL SETTING SOURCE MAP FINDINGS

Map ID  
Direction  
Distance

Database      EDR ID Number

**C21**  
**SSW**  
1/4 - 1/2 Mile

**OIL\_GAS      CAOG13000132181**

API #:	0403710520	Well #:	1
Well Status:	Plugged	Well Type:	OG
Operator Name:	Tom Sharp	Lease Name:	Sharp-Redick
Field Name:	Long Beach	Area Name:	Northwest Extension
GIS Source:	hud	Confidential Well:	N
Directionally Drilled:	N	SPUD Date:	Not Reported

**C22**  
**SSW**  
1/4 - 1/2 Mile

**OIL\_GAS      CAOG13000132984**

API #:	0403711496	Well #:	1
Well Status:	Plugged	Well Type:	OG
Operator Name:	Chevron U.S.A. Inc.	Lease Name:	Bucklin
Field Name:	Long Beach	Area Name:	Northwest Extension
GIS Source:	hud	Confidential Well:	N
Directionally Drilled:	N	SPUD Date:	Not Reported

**D23**  
**SW**  
1/4 - 1/2 Mile

**OIL\_GAS      CAOG13000131196**

API #:	0403709662	Well #:	5
Well Status:	Idle	Well Type:	OG
Operator Name:	E. E. Combs Business Trust No. 3	Field Name:	Long Beach
Lease Name:	E. E. Combs	GIS Source:	hud
Area Name:	Old	Directionally Drilled:	N
Confidential Well:	N		
SPUD Date:	Not Reported		

**C24**  
**SSW**  
1/4 - 1/2 Mile

**OIL\_GAS      CAOG13000131401**

API #:	0403709873	Well #:	1
Well Status:	Plugged	Well Type:	OG
Operator Name:	Prudential Oil Co.	Lease Name:	Kawah
Field Name:	Long Beach	Area Name:	Northwest Extension
GIS Source:	hud	Confidential Well:	N
Directionally Drilled:	N	SPUD Date:	Not Reported

## GEOCHECK® - PHYSICAL SETTING SOURCE MAP FINDINGS

Map ID  
Direction  
Distance

Database      EDR ID Number

**E25  
SSW**

1/4 - 1/2 Mile

OIL\_GAS      CAOG13000131711

API #:	0403710194	Well #:	3
Well Status:	Plugged	Well Type:	OG
Operator Name:	Owens & Applegate	Lease Name:	Miley
Field Name:	Long Beach	Area Name:	Northwest Extension
GIS Source:	hud	Confidential Well:	N
Directionally Drilled:	N	SPUD Date:	Not Reported

**F26  
SW**

1/4 - 1/2 Mile

OIL\_GAS      CAOG13000130888

API #:	0403709348	Well #:	30
Well Status:	Plugged	Well Type:	OG
Operator Name:	A. J. Delaney	Lease Name:	Lease by A. J. Delaney
Field Name:	Long Beach	Area Name:	Northwest Extension
GIS Source:	hud	Confidential Well:	N
Directionally Drilled:	N	SPUD Date:	Not Reported

**C27  
SSW**

1/4 - 1/2 Mile

OIL\_GAS      CAOG13000132095

API #:	0403708890	Well #:	7
Well Status:	Plugged	Well Type:	OG
Operator Name:	Atlantic Richfield Company		
Lease Name:	Lease by Atlantic Richfield Company		
Field Name:	Long Beach	Area Name:	Northwest Extension
GIS Source:	hud	Confidential Well:	N
Directionally Drilled:	N	SPUD Date:	Not Reported

**G28  
SSW**

1/4 - 1/2 Mile

OIL\_GAS      CAOG13000132018

API #:	0403708810	Well #:	1
Well Status:	Idle	Well Type:	OG
Operator Name:	Roy Maggart & C.C. Cummings, Trustees		
Lease Name:	Bucklin	Field Name:	Long Beach
Area Name:	Northwest Extension	GIS Source:	hud
Confidential Well:	N	Directionally Drilled:	N
SPUD Date:	Not Reported		

## GEOCHECK® - PHYSICAL SETTING SOURCE MAP FINDINGS

Map ID  
Direction  
Distance

Database EDR ID Number

**G29  
SSW**

1/4 - 1/2 Mile

OIL\_GAS CAOG13000132598

API #:	0403711129	Well #:	1
Well Status:	Plugged	Well Type:	OG
Operator Name:	Crown Central Petro. Corp.	Field Name:	Long Beach
Lease Name:	Royce	GIS Source:	hud
Area Name:	Northwest Extension	Directionally Drilled:	N
Confidential Well:	N		
SPUD Date:	Not Reported		

**C30  
SSW**

1/4 - 1/2 Mile

OIL\_GAS CAOG13000132284

API #:	0403710711	Well #:	1
Well Status:	Plugged	Well Type:	OG
Operator Name:	Chevron U.S.A. Inc.	Lease Name:	Heartwell
Field Name:	Long Beach	Area Name:	Northwest Extension
GIS Source:	hud	Confidential Well:	N
Directionally Drilled:	N	SPUD Date:	Not Reported

**E31  
SSW**

1/4 - 1/2 Mile

OIL\_GAS CAOG13000131051

API #:	0403709513	Well #:	13
Well Status:	Plugged	Well Type:	OG
Operator Name:	Davis Investment LLC	Lease Name:	Lease by Davis Investment LLC
Field Name:	Long Beach	Area Name:	Northwest Extension
GIS Source:	hud	Confidential Well:	N
Directionally Drilled:	N	SPUD Date:	Not Reported

**E32  
South**

1/4 - 1/2 Mile

OIL\_GAS CAOG13000132836

API #:	0403711370	Well #:	56
Well Status:	Plugged	Well Type:	OG
Operator Name:	Crown Central Petro. Corp.	Field Name:	Long Beach
Lease Name:	Marine	GIS Source:	hud
Area Name:	Northwest Extension	Directionally Drilled:	N
Confidential Well:	N		
SPUD Date:	Not Reported		

## GEOCHECK® - PHYSICAL SETTING SOURCE MAP FINDINGS

Map ID  
Direction  
Distance

Database EDR ID Number

**33**

**WSW**

**1/4 - 1/2 Mile**

**OIL\_GAS**

**CAOG13000132879**

API #:	0403708393	Well #:	51
Well Status:	Plugged	Well Type:	OG
Operator Name:	Atlantic Richfield Company	Field Name:	Long Beach
Lease Name:	O'Donnell	GIS Source:	hud
Area Name:	Northwest Extension	Directionally Drilled:	N
Confidential Well:	N		
SPUD Date:	Not Reported		

**E34**

**South**

**1/4 - 1/2 Mile**

**OIL\_GAS**

**CAOG13000131645**

API #:	0403710128	Well #:	1
Well Status:	Plugged	Well Type:	OG
Operator Name:	Mills Oil Co.	Lease Name:	Gibson
Field Name:	Long Beach	Area Name:	Old
GIS Source:	hud	Confidential Well:	N
Directionally Drilled:	N	SPUD Date:	Not Reported

**G35**

**SSW**

**1/4 - 1/2 Mile**

**OIL\_GAS**

**CAOG13000131167**

API #:	0403709632	Well #:	1
Well Status:	Plugged	Well Type:	OG
Operator Name:	B. H. Cochran	Lease Name:	Cochran
Field Name:	Long Beach	Area Name:	Northwest Extension
GIS Source:	hud	Confidential Well:	N
Directionally Drilled:	N	SPUD Date:	Not Reported

**C36**

**SSW**

**1/4 - 1/2 Mile**

**OIL\_GAS**

**CAOG13000132187**

API #:	0403710527	Well #:	5
Well Status:	Idle	Well Type:	OG
Operator Name:	Geo. W. Johnson	Lease Name:	Lease by Geo. W. Johnson
Field Name:	Long Beach	Area Name:	Northwest Extension
GIS Source:	hud	Confidential Well:	N
Directionally Drilled:	N	SPUD Date:	Not Reported

## GEOCHECK® - PHYSICAL SETTING SOURCE MAP FINDINGS

Map ID  
Direction  
Distance

Database      EDR ID Number

**C37**

**SSW**

1/4 - 1/2 Mile

OIL\_GAS

CAOG13000131338

API #:	0403709808	Well #:	14
Well Status:	Plugged	Well Type:	OG
Operator Name:	Chevron U.S.A. Inc.	Lease Name:	L.B.
Field Name:	Long Beach	Area Name:	Northwest Extension
GIS Source:	hud	Confidential Well:	N
Directionally Drilled:	N	SPUD Date:	Not Reported

**H38**

**South**

1/4 - 1/2 Mile

OIL\_GAS

CAOG13000132250

API #:	0403710677	Well #:	2
Well Status:	Plugged	Well Type:	OG
Operator Name:	Chevron U.S.A. Inc.	Lease Name:	Frye
Field Name:	Long Beach	Area Name:	Northwest Extension
GIS Source:	hud	Confidential Well:	N
Directionally Drilled:	N	SPUD Date:	Not Reported

**E39**

**South**

1/2 - 1 Mile

OIL\_GAS

CAOG13000132249

API #:	0403710676	Well #:	1
Well Status:	Plugged	Well Type:	OG
Operator Name:	Chevron U.S.A. Inc.	Lease Name:	Frye
Field Name:	Long Beach	Area Name:	Northwest Extension
GIS Source:	hud	Confidential Well:	N
Directionally Drilled:	N	SPUD Date:	Not Reported

**G40**

**SSW**

1/2 - 1 Mile

OIL\_GAS

CAOG13000132110

API #:	0403708905	Well #:	1
Well Status:	Plugged	Well Type:	OG
Operator Name:	Atlantic Richfield Company	Field Name:	Long Beach
Lease Name:	Barnes	GIS Source:	hud
Area Name:	Northwest Extension	Directionally Drilled:	N
Confidential Well:	N		
SPUD Date:	Not Reported		



## GEOCHECK® - PHYSICAL SETTING SOURCE MAP FINDINGS

Map ID  
Direction  
Distance

Database EDR ID Number

**D41**  
**SW**  
**1/2 - 1 Mile**

**OIL\_GAS CAOG13000132186**

API #:	0403710526	Well #:	4-A
Well Status:	Plugged	Well Type:	OG
Operator Name:	Geo. W. Johnson	Lease Name:	Lease by Geo. W. Johnson
Field Name:	Long Beach	Area Name:	Northwest Extension
GIS Source:	hud	Confidential Well:	N
Directionally Drilled:	N	SPUD Date:	Not Reported

**D42**  
**SW**  
**1/2 - 1 Mile**

**OIL\_GAS CAOG13000132188**

API #:	0403710528	Well #:	7
Well Status:	Plugged	Well Type:	OG
Operator Name:	Geo. W. Johnson	Lease Name:	Lease by Geo. W. Johnson
Field Name:	Long Beach	Area Name:	Northwest Extension
GIS Source:	hud	Confidential Well:	N
Directionally Drilled:	N	SPUD Date:	Not Reported

**H43**  
**South**  
**1/2 - 1 Mile**

**OIL\_GAS CAOG13000131794**

API #:	0403710278	Well #:	A-3
Well Status:	Plugged	Well Type:	OG
Operator Name:	Exxon Mobil Corporation	Lease Name:	Wilshire
Field Name:	Long Beach	Area Name:	Northwest Extension
GIS Source:	hud	Confidential Well:	N
Directionally Drilled:	N	SPUD Date:	Not Reported

**G44**  
**SSW**  
**1/2 - 1 Mile**

**OIL\_GAS CAOG13000132208**

API #:	0403710548	Well #:	27
Well Status:	Plugged	Well Type:	OG
Operator Name:	A. S. Johnston Drilling Corp.		
Lease Name:	Lease by A. S. Johnston Drilling Corp.		
Field Name:	Long Beach	Area Name:	Northwest Extension
GIS Source:	hud	Confidential Well:	N
Directionally Drilled:	N	SPUD Date:	Not Reported

## GEOCHECK® - PHYSICAL SETTING SOURCE MAP FINDINGS

Map ID  
Direction  
Distance

Database EDR ID Number

**I45**  
**SW**  
**1/2 - 1 Mile**

**OIL\_GAS CAOG13000131549**

API #:	0403710025	Well #:	4
Well Status:	Plugged	Well Type:	OG
Operator Name:	Geo. W. Johnson	Lease Name:	Lease by Geo. W. Johnson
Field Name:	Long Beach	Area Name:	Northwest Extension
GIS Source:	hud	Confidential Well:	N
Directionally Drilled:	N	SPUD Date:	Not Reported

**E46**  
**South**  
**1/2 - 1 Mile**

**OIL\_GAS CAOG13000131405**

API #:	0403709877	Well #:	10
Well Status:	Plugged	Well Type:	OG
Operator Name:	Pugh-Miller Drilling Co.	Lease Name:	Lease by Pugh-Miller Drilling Co.
Field Name:	Long Beach	Area Name:	Northwest Extension
GIS Source:	hud	Confidential Well:	N
Directionally Drilled:	N	SPUD Date:	Not Reported

**I47**  
**SSW**  
**1/2 - 1 Mile**

**OIL\_GAS CAOG13000130737**

API #:	0403709191	Well #:	1
Well Status:	Plugged	Well Type:	OG
Operator Name:	Atlantic Richfield Company	Field Name:	Long Beach
Lease Name:	Stakemiller	GIS Source:	hud
Area Name:	Northwest Extension	Directionally Drilled:	N
Confidential Well:	N	SPUD Date:	Not Reported

**E48**  
**South**  
**1/2 - 1 Mile**

**OIL\_GAS CAOG13000131561**

API #:	0403710038	Well #:	55
Well Status:	Plugged	Well Type:	OG
Operator Name:	Martin O. Landers	Lease Name:	Marine
Field Name:	Long Beach	Area Name:	Northwest Extension
GIS Source:	hud	Confidential Well:	N
Directionally Drilled:	N	SPUD Date:	Not Reported

## GEOCHECK® - PHYSICAL SETTING SOURCE MAP FINDINGS

Map ID  
Direction  
Distance

Database EDR ID Number

**G49**  
**SSW**  
**1/2 - 1 Mile**

**OIL\_GAS CAOG13000131333**

API #:	0403709803	Well #:	12
Well Status:	Plugged	Well Type:	OG
Operator Name:	Chevron U.S.A. Inc.	Lease Name:	King
Field Name:	Long Beach	Area Name:	Northwest Extension
GIS Source:	hud	Confidential Well:	N
Directionally Drilled:	N	SPUD Date:	Not Reported

**G50**  
**SSW**  
**1/2 - 1 Mile**

**OIL\_GAS CAOG13000130887**

API #:	0403709347	Well #:	25
Well Status:	Plugged	Well Type:	OG
Operator Name:	A. J. Delaney	Lease Name:	Lease by A. J. Delaney
Field Name:	Long Beach	Area Name:	Northwest Extension
GIS Source:	hud	Confidential Well:	N
Directionally Drilled:	N	SPUD Date:	Not Reported

**F51**  
**SW**  
**1/2 - 1 Mile**

**OIL\_GAS CAOG13000131411**

API #:	0403709884	Well #:	2
Well Status:	Plugged	Well Type:	OG
Operator Name:	Queen and Scott	Lease Name:	Scott
Field Name:	Long Beach	Area Name:	Northwest Extension
GIS Source:	hud	Confidential Well:	N
Directionally Drilled:	N	SPUD Date:	Not Reported

**H52**  
**South**  
**1/2 - 1 Mile**

**OIL\_GAS CAOG13000131049**

API #:	0403709511	Well #:	11
Well Status:	Plugged	Well Type:	OG
Operator Name:	Davis Investment LLC	Lease Name:	Lease by Davis Investment LLC
Field Name:	Long Beach	Area Name:	Northwest Extension
GIS Source:	hud	Confidential Well:	N
Directionally Drilled:	N	SPUD Date:	Not Reported

## GEOCHECK® - PHYSICAL SETTING SOURCE MAP FINDINGS

Map ID  
Direction  
Distance

Database EDR ID Number

**H53**  
**South**  
**1/2 - 1 Mile**

**OIL\_GAS CAOG13000131094**

API #:	0403709556	Well #:	2
Well Status:	Plugged	Well Type:	OG
Operator Name:	Calstar Petroleum Co.	Lease Name:	Colby
Field Name:	Long Beach	Area Name:	Northwest Extension
GIS Source:	hud	Confidential Well:	N
Directionally Drilled:	N	SPUD Date:	Not Reported

**J54**  
**SSW**  
**1/2 - 1 Mile**

**OIL\_GAS CAOG13000130741**

API #:	0403709195	Well #:	2
Well Status:	Plugged	Well Type:	OG
Operator Name:	Atlantic Richfield Company		
Lease Name:	Taylor	Field Name:	Long Beach
Area Name:	Northwest Extension	GIS Source:	hud
Confidential Well:	N	Directionally Drilled:	N
SPUD Date:	Not Reported		

**F55**  
**SW**  
**1/2 - 1 Mile**

**OIL\_GAS CAOG13000133166**

API #:	0403712179	Well #:	3
Well Status:	Plugged	Well Type:	OG
Operator Name:	Woolner Oil Corp., Ltd.	Lease Name:	L.B. Fee
Field Name:	Long Beach	Area Name:	Northwest Extension
GIS Source:	hud	Confidential Well:	N
Directionally Drilled:	N	SPUD Date:	Not Reported

**H56**  
**South**  
**1/2 - 1 Mile**

**OIL\_GAS CAOG13000131792**

API #:	0403710276	Well #:	A-1
Well Status:	Plugged	Well Type:	OG
Operator Name:	Exxon Mobil Corporation	Lease Name:	Wilshire
Field Name:	Long Beach	Area Name:	Northwest Extension
GIS Source:	hud	Confidential Well:	N
Directionally Drilled:	N	SPUD Date:	Not Reported

## GEOCHECK® - PHYSICAL SETTING SOURCE MAP FINDINGS

Map ID  
Direction  
Distance

Database EDR ID Number

**I57**  
**SSW**  
**1/2 - 1 Mile**

**OIL\_GAS CAOG13000131676**

API #:	0403710159	Well #:	1
Well Status:	Plugged	Well Type:	OG
Operator Name:	J. E. O'Donnell	Lease Name:	Jonte
Field Name:	Long Beach	Area Name:	Northwest Extension
GIS Source:	hud	Confidential Well:	N
Directionally Drilled:	N	SPUD Date:	Not Reported

**H58**  
**South**  
**1/2 - 1 Mile**

**OIL\_GAS CAOG13000131793**

API #:	0403710277	Well #:	A-2
Well Status:	Plugged	Well Type:	OG
Operator Name:	Exxon Mobil Corporation	Lease Name:	Wilshire
Field Name:	Long Beach	Area Name:	Northwest Extension
GIS Source:	hud	Confidential Well:	N
Directionally Drilled:	N	SPUD Date:	Not Reported

**K59**  
**South**  
**1/2 - 1 Mile**

**OIL\_GAS CAOG13000131407**

API #:	0403709879	Well #:	2
Well Status:	Plugged	Well Type:	OG
Operator Name:	Pugh-Miller Drilling Co.	Lease Name:	Marine Trust & Savings
Field Name:	Long Beach	Area Name:	Northwest Extension
GIS Source:	hud	Confidential Well:	N
Directionally Drilled:	N	SPUD Date:	Not Reported

**G60**  
**SSW**  
**1/2 - 1 Mile**

**OIL\_GAS CAOG13000132983**

API #:	0403711495	Well #:	2
Well Status:	Plugged	Well Type:	OG
Operator Name:	Chevron U.S.A. Inc.	Lease Name:	Bryant
Field Name:	Long Beach	Area Name:	Northwest Extension
GIS Source:	hud	Confidential Well:	N
Directionally Drilled:	N	SPUD Date:	Not Reported

## GEOCHECK® - PHYSICAL SETTING SOURCE MAP FINDINGS

Map ID  
Direction  
Distance

Database      EDR ID Number

**J61**  
**SSW**  
**1/2 - 1 Mile**

**OIL\_GAS      CAOG13000131564**

API #:	0403710042	Well #:	1
Well Status:	Idle	Well Type:	OG
Operator Name:	Law and Sanders	Lease Name:	Lease by Law and Sanders
Field Name:	Long Beach	Area Name:	Northwest Extension
GIS Source:	hud	Confidential Well:	N
Directionally Drilled:	N	SPUD Date:	Not Reported

**I62**  
**SW**  
**1/2 - 1 Mile**

**OIL\_GAS      CAOG13000133204**

API #:	0403711782	Well #:	15
Well Status:	Plugged	Well Type:	OG
Operator Name:	Transport Oil Co.	Lease Name:	Lease by Transport Oil Co.
Field Name:	Long Beach	Area Name:	Northwest Extension
GIS Source:	hud	Confidential Well:	N
Directionally Drilled:	N	SPUD Date:	Not Reported

**G63**  
**SSW**  
**1/2 - 1 Mile**

**OIL\_GAS      CAOG13000131096**

API #:	0403709558	Well #:	8
Well Status:	Plugged	Well Type:	OG
Operator Name:	Estate of Chas. W. Camp	Lease Name:	Lease by Estate of Chas. W. Camp
Field Name:	Long Beach	Area Name:	Northwest Extension
GIS Source:	hud	Confidential Well:	N
Directionally Drilled:	N	SPUD Date:	Not Reported

**H64**  
**South**  
**1/2 - 1 Mile**

**OIL\_GAS      CAOG13000132822**

API #:	0403711356	Well #:	1
Well Status:	Plugged	Well Type:	OG
Operator Name:	Crown Central Petro. Corp.	Field Name:	Long Beach
Lease Name:	Laughlin	GIS Source:	hud
Area Name:	Northwest Extension	Directionally Drilled:	N
Confidential Well:	N		
SPUD Date:	Not Reported		

## GEOCHECK® - PHYSICAL SETTING SOURCE MAP FINDINGS

Map ID  
Direction  
Distance

Database EDR ID Number

**K65**  
**SSW**  
1/2 - 1 Mile

OIL\_GAS CAOG13000131337

API #:	0403709807	Well #:	13
Well Status:	Plugged	Well Type:	OG
Operator Name:	Chevron U.S.A. Inc.	Lease Name:	L.B.
Field Name:	Long Beach	Area Name:	Northwest Extension
GIS Source:	hud	Confidential Well:	N
Directionally Drilled:	N	SPUD Date:	Not Reported

**G66**  
**SSW**  
1/2 - 1 Mile

OIL\_GAS CAOG13000131340

API #:	0403709810	Well #:	16
Well Status:	Plugged	Well Type:	OG
Operator Name:	Chevron U.S.A. Inc.	Lease Name:	L.B.
Field Name:	Long Beach	Area Name:	Northwest Extension
GIS Source:	hud	Confidential Well:	N
Directionally Drilled:	N	SPUD Date:	Not Reported

**I67**  
**SSW**  
1/2 - 1 Mile

OIL\_GAS CAOG13000130883

API #:	0403709343	Well #:	16
Well Status:	Plugged	Well Type:	OG
Operator Name:	A. J. Delaney	Lease Name:	Lease by A. J. Delaney
Field Name:	Long Beach	Area Name:	Northwest Extension
GIS Source:	hud	Confidential Well:	N
Directionally Drilled:	N	SPUD Date:	Not Reported

**K68**  
**South**  
1/2 - 1 Mile

OIL\_GAS CAOG13000133081

API #:	0403712093	Well #:	3
Well Status:	Idle	Well Type:	OG
Operator Name:	W.M.C. Oil Co.	Lease Name:	Lease by W.M.C. Oil Co.
Field Name:	Long Beach	Area Name:	Northwest Extension
GIS Source:	hud	Confidential Well:	N
Directionally Drilled:	N	SPUD Date:	Not Reported

## GEOCHECK® - PHYSICAL SETTING SOURCE MAP FINDINGS

Map ID  
Direction  
Distance

Database EDR ID Number

**169**  
**SW**  
**1/2 - 1 Mile**

**OIL\_GAS CAOG13000131415**

API #:	0403709888	Well #:	2
Well Status:	Idle	Well Type:	OG
Operator Name:	Reliance Home Investment Co.		
Lease Name:	Lease by Reliance Home Investment Co.		
Field Name:	Long Beach	Area Name:	Old
GIS Source:	hud	Confidential Well:	N
Directionally Drilled:	N	SPUD Date:	Not Reported

**170**  
**SW**  
**1/2 - 1 Mile**

**OIL\_GAS CAOG13000133408**

API #:	0403710603	Well #:	1
Well Status:	Idle	Well Type:	OG
Operator Name:	M. W. Mcvey	Lease Name:	Mcvey
Field Name:	Long Beach	Area Name:	Northwest Extension
GIS Source:	hud	Confidential Well:	N
Directionally Drilled:	N	SPUD Date:	Not Reported

**71**  
**SW**  
**1/2 - 1 Mile**

**OIL\_GAS CAOG13000130890**

API #:	0403709350	Well #:	35
Well Status:	Plugged	Well Type:	OG
Operator Name:	A. J. Delaney	Lease Name:	Lease by A. J. Delaney
Field Name:	Long Beach	Area Name:	Northwest Extension
GIS Source:	hud	Confidential Well:	N
Directionally Drilled:	N	SPUD Date:	Not Reported

**K72**  
**South**  
**1/2 - 1 Mile**

**OIL\_GAS CAOG13000131317**

API #:	0403709785	Well #:	2
Well Status:	Plugged	Well Type:	OG
Operator Name:	John F. Gallagher and W. C. Tomlin		
Lease Name:	G. & T.		
Area Name:	Northwest Extension	Field Name:	Long Beach
Confidential Well:	N	GIS Source:	hud
SPUD Date:	Not Reported	Directionally Drilled:	N



## GEOCHECK® - PHYSICAL SETTING SOURCE MAP FINDINGS

Map ID  
Direction  
Distance

Database      EDR ID Number

**K73**  
**SSW**  
**1/2 - 1 Mile**

**OIL\_GAS      CAOG13000132982**

API #:	0403711494	Well #:	1
Well Status:	Plugged	Well Type:	OG
Operator Name:	Chevron U.S.A. Inc.	Lease Name:	Bryant
Field Name:	Long Beach	Area Name:	Northwest Extension
GIS Source:	hud	Confidential Well:	N
Directionally Drilled:	N	SPUD Date:	Not Reported

**H74**  
**South**  
**1/2 - 1 Mile**

**OIL\_GAS      CAOG13000132155**

API #:	0403708950	Well #:	1
Well Status:	Plugged	Well Type:	OG
Operator Name:	Atlantic Richfield Company		
Lease Name:	Hodges Community	Field Name:	Long Beach
Area Name:	Northwest Extension	GIS Source:	hud
Confidential Well:	N	Directionally Drilled:	N
SPUD Date:	Not Reported		

**K75**  
**South**  
**1/2 - 1 Mile**

**OIL\_GAS      CAOG13000131303**

API #:	0403709771	Well #:	1
Well Status:	Plugged	Well Type:	OG
Operator Name:	Four Star Oil Co.	Lease Name:	Lease by Four Star Oil Co.
Field Name:	Long Beach	Area Name:	Northwest Extension
GIS Source:	hud	Confidential Well:	N
Directionally Drilled:	N	SPUD Date:	Not Reported

**K76**  
**SSW**  
**1/2 - 1 Mile**

**OIL\_GAS      CAOG13000131403**

API #:	0403709875	Well #:	4
Well Status:	Plugged	Well Type:	OG
Operator Name:	Pugh-Miller Drilling Co.	Lease Name:	Lease by Pugh-Miller Drilling Co.
Field Name:	Long Beach	Area Name:	Northwest Extension
GIS Source:	hud	Confidential Well:	N
Directionally Drilled:	N	SPUD Date:	Not Reported

## GEOCHECK® - PHYSICAL SETTING SOURCE MAP FINDINGS

Map ID  
Direction  
Distance

Database EDR ID Number

**77**  
**ESE**  
**1/2 - 1 Mile**

**OIL\_GAS CAOG13000005735**

API #:	0403706089	Well #:	1
Well Status:	Plugged	Well Type:	DH
Operator Name:	Chevron U.S.A. Inc.	Lease Name:	Jothan Bixby
Field Name:	Any Field	Area Name:	Any Area
GIS Source:	hud	Confidential Well:	N
Directionally Drilled:	N	SPUD Date:	Not Reported

**K78**  
**South**  
**1/2 - 1 Mile**

**OIL\_GAS CAOG13000132010**

API #:	0403708801	Well #:	8
Well Status:	Plugged	Well Type:	OG
Operator Name:	E. S. Brooks	Lease Name:	Cerritos
Field Name:	Long Beach	Area Name:	Northwest Extension
GIS Source:	hud	Confidential Well:	N
Directionally Drilled:	N	SPUD Date:	Not Reported

**I79**  
**SW**  
**1/2 - 1 Mile**

**OIL\_GAS CAOG13000132025**

API #:	0403708817	Well #:	21
Well Status:	Plugged	Well Type:	OG
Operator Name:	R. R. Bush Oil Co.	Lease Name:	Lease by R. R. Bush Oil Co.
Field Name:	Long Beach	Area Name:	Northwest Extension
GIS Source:	hud	Confidential Well:	N
Directionally Drilled:	N	SPUD Date:	Not Reported

**J80**  
**SSW**  
**1/2 - 1 Mile**

**OIL\_GAS CAOG13000130740**

API #:	0403709194	Well #:	1
Well Status:	Plugged	Well Type:	OG
Operator Name:	Atlantic Richfield Company	Field Name:	Long Beach
Lease Name:	Taylor	GIS Source:	hud
Area Name:	Northwest Extension	Directionally Drilled:	N
Confidential Well:	N		
SPUD Date:	Not Reported		

## GEOCHECK® - PHYSICAL SETTING SOURCE MAP FINDINGS

Map ID  
Direction  
Distance

Database      EDR ID Number

**L81**  
**SSW**  
**1/2 - 1 Mile**

**OIL\_GAS      CAOG13000131930**

API #:	0403710421	Well #:	60
Well Status:	Plugged	Well Type:	OG
Operator Name:	Oceanview Oil Corp.	Lease Name:	Marine
Field Name:	Long Beach	Area Name:	Northwest Extension
GIS Source:	hud	Confidential Well:	N
Directionally Drilled:	N	SPUD Date:	Not Reported

**M82**  
**South**  
**1/2 - 1 Mile**

**OIL\_GAS      CAOG13000132840**

API #:	0403711374	Well #:	1
Well Status:	Plugged	Well Type:	OG
Operator Name:	Crown Central Petro. Corp.	Field Name:	Long Beach
Lease Name:	Mcshane & Lackey	GIS Source:	hud
Area Name:	Northwest Extension	Directionally Drilled:	N
Confidential Well:	N		
SPUD Date:	Not Reported		

**K83**  
**SSW**  
**1/2 - 1 Mile**

**OIL\_GAS      CAOG13000132030**

API #:	0403708822	Well #:	7
Well Status:	Plugged	Well Type:	OG
Operator Name:	D. S. Bushnell	Lease Name:	Lease by D. S. Bushnell
Field Name:	Long Beach	Area Name:	Northwest Extension
GIS Source:	hud	Confidential Well:	N
Directionally Drilled:	N	SPUD Date:	Not Reported

**I84**  
**SW**  
**1/2 - 1 Mile**

**OIL\_GAS      CAOG13000130886**

API #:	0403709346	Well #:	24
Well Status:	Plugged	Well Type:	OG
Operator Name:	A. J. Delaney	Lease Name:	Lease by A. J. Delaney
Field Name:	Long Beach	Area Name:	Northwest Extension
GIS Source:	hud	Confidential Well:	N
Directionally Drilled:	N	SPUD Date:	Not Reported

## GEOCHECK® - PHYSICAL SETTING SOURCE MAP FINDINGS

Map ID  
Direction  
Distance

Database EDR ID Number

**M85**  
**South**  
**1/2 - 1 Mile**

**OIL\_GAS CAOG13000131566**

API #:	0403710044	Well #:	59
Well Status:	Plugged	Well Type:	OG
Operator Name:	A. O. Lewis	Lease Name:	Lease by A. O. Lewis
Field Name:	Long Beach	Area Name:	Northwest Extension
GIS Source:	hud	Confidential Well:	N
Directionally Drilled:	N	SPUD Date:	Not Reported

**K86**  
**South**  
**1/2 - 1 Mile**

**OIL\_GAS CAOG13000131445**

API #:	0403709918	Well #:	60
Well Status:	Plugged	Well Type:	OG
Operator Name:	Rothschild Oil Co.	Lease Name:	Lease by Rothschild Oil Co.
Field Name:	Long Beach	Area Name:	Northwest Extension
GIS Source:	hud	Confidential Well:	N
Directionally Drilled:	N	SPUD Date:	Not Reported

**J87**  
**SSW**  
**1/2 - 1 Mile**

**OIL\_GAS CAOG13000131336**

API #:	0403709806	Well #:	11
Well Status:	Plugged	Well Type:	OG
Operator Name:	Chevron U.S.A. Inc.	Lease Name:	L.B.
Field Name:	Long Beach	Area Name:	Northwest Extension
GIS Source:	hud	Confidential Well:	N
Directionally Drilled:	N	SPUD Date:	Not Reported

**L88**  
**SSW**  
**1/2 - 1 Mile**

**OIL\_GAS CAOG13000132289**

API #:	0403710716	Well #:	1
Well Status:	Plugged	Well Type:	OG
Operator Name:	Chevron U.S.A. Inc.	Lease Name:	Los Cerritos Synd.
Field Name:	Long Beach	Area Name:	Northwest Extension
GIS Source:	hud	Confidential Well:	N
Directionally Drilled:	N	SPUD Date:	Not Reported

## GEOCHECK® - PHYSICAL SETTING SOURCE MAP FINDINGS

Map ID  
Direction  
Distance

Database EDR ID Number

**K89**  
**SSW**  
**1/2 - 1 Mile**

**OIL\_GAS CAOG13000132626**

API #:	0403711157	Well #:	9
Well Status:	Plugged	Well Type:	OG
Operator Name:	T. & M Petro. Co.	Lease Name:	Cerritos
Field Name:	Long Beach	Area Name:	Northwest Extension
GIS Source:	hud	Confidential Well:	N
Directionally Drilled:	N	SPUD Date:	Not Reported

**K90**  
**South**  
**1/2 - 1 Mile**

**OIL\_GAS CAOG13000131655**

API #:	0403710138	Well #:	2
Well Status:	Plugged	Well Type:	OG
Operator Name:	Estate of Kenneth Mills	Lease Name:	Turner
Field Name:	Long Beach	Area Name:	Northwest Extension
GIS Source:	hud	Confidential Well:	N
Directionally Drilled:	N	SPUD Date:	Not Reported

**M91**  
**South**  
**1/2 - 1 Mile**

**OIL\_GAS CAOG13000130762**

API #:	0403709221	Well #:	1
Well Status:	Plugged	Well Type:	OG
Operator Name:	W.J. Ball	Lease Name:	Ball
Field Name:	Long Beach	Area Name:	Northwest Extension
GIS Source:	hud	Confidential Well:	N
Directionally Drilled:	N	SPUD Date:	Not Reported

**M92**  
**South**  
**1/2 - 1 Mile**

**OIL\_GAS CAOG13000133090**

API #:	0403712103	Well #:	1
Well Status:	Plugged	Well Type:	OG
Operator Name:	Walter Welton & John McGill	Field Name:	Long Beach
Lease Name:	Verhaar	GIS Source:	hud
Area Name:	Northwest Extension	Directionally Drilled:	N
Confidential Well:	N		
SPUD Date:	Not Reported		

## GEOCHECK® - PHYSICAL SETTING SOURCE MAP FINDINGS

Map ID  
Direction  
Distance

Database      EDR ID Number

**M93**  
**South**  
**1/2 - 1 Mile**

**OIL\_GAS      CAOG13000131016**

API #:	0403709478	Well #:	82
Well Status:	Plugged	Well Type:	OG
Operator Name:	Estate of Louise E. Dabney		
Lease Name:	Lease by Estate of Louise E. Dabney		
Field Name:	Long Beach	Area Name:	Northwest Extension
GIS Source:	hud	Confidential Well:	N
Directionally Drilled:	N	SPUD Date:	Not Reported

**K94**  
**South**  
**1/2 - 1 Mile**

**OIL\_GAS      CAOG13000132338**

API #:	0403710766	Well #:	1
Well Status:	Plugged	Well Type:	OG
Operator Name:	Chevron U.S.A. Inc.	Lease Name:	Walker 2
Field Name:	Long Beach	Area Name:	Northwest Extension
GIS Source:	hud	Confidential Well:	N
Directionally Drilled:	N	SPUD Date:	Not Reported

**K95**  
**South**  
**1/2 - 1 Mile**

**OIL\_GAS      CAOG13000130901**

API #:	0403709361	Well #:	4
Well Status:	Plugged	Well Type:	OG
Operator Name:	Delaney Petroleum Corp.	Lease Name:	Cerritos
Field Name:	Long Beach	Area Name:	Northwest Extension
GIS Source:	hud	Confidential Well:	N
Directionally Drilled:	N	SPUD Date:	Not Reported

**M96**  
**South**  
**1/2 - 1 Mile**

**OIL\_GAS      CAOG13000130884**

API #:	0403709344	Well #:	19
Well Status:	Plugged	Well Type:	OG
Operator Name:	A. J. Delaney	Lease Name:	Lease by A. J. Delaney
Field Name:	Long Beach	Area Name:	Northwest Extension
GIS Source:	hud	Confidential Well:	N
Directionally Drilled:	N	SPUD Date:	Not Reported

## GEOCHECK® - PHYSICAL SETTING SOURCE MAP FINDINGS

Map ID  
Direction  
Distance

Database      EDR ID Number

**N97**  
**SSW**  
**1/2 - 1 Mile**

**OIL\_GAS      CAOG13000132874**

API #:	0403708388	Well #:	1
Well Status:	Plugged	Well Type:	OG
Operator Name:	Atlantic Richfield Company	Field Name:	Long Beach
Lease Name:	Mckeon-Cerritos	GIS Source:	hud
Area Name:	Northwest Extension	Directionally Drilled:	N
Confidential Well:	N		
SPUD Date:	Not Reported		

**M98**  
**South**  
**1/2 - 1 Mile**

**OIL\_GAS      CAOG13000131795**

API #:	0403710279	Well #:	B-2
Well Status:	Plugged	Well Type:	OG
Operator Name:	Exxon Mobil Corporation	Lease Name:	Wilshire
Field Name:	Long Beach	Area Name:	Northwest Extension
GIS Source:	hud	Confidential Well:	N
Directionally Drilled:	N	SPUD Date:	Not Reported

**O99**  
**SSE**  
**1/2 - 1 Mile**

**OIL\_GAS      CAOG13000131560**

API #:	0403710037	Well #:	1
Well Status:	Plugged	Well Type:	OG
Operator Name:	W. C. Lance	Lease Name:	Lease by W. C. Lance
Field Name:	Long Beach	Area Name:	Northwest Extension
GIS Source:	hud	Confidential Well:	N
Directionally Drilled:	N	SPUD Date:	Not Reported

**L100**  
**SSW**  
**1/2 - 1 Mile**

**OIL\_GAS      CAOG13000132837**

API #:	0403711371	Well #:	59
Well Status:	Plugged	Well Type:	OG
Operator Name:	Crown Central Petro. Corp.	Field Name:	Long Beach
Lease Name:	Marine	GIS Source:	hud
Area Name:	Northwest Extension	Directionally Drilled:	N
Confidential Well:	N		
SPUD Date:	Not Reported		

## GEOCHECK® - PHYSICAL SETTING SOURCE MAP FINDINGS

Map ID  
Direction  
Distance

Database EDR ID Number

**M101**  
**South**  
**1/2 - 1 Mile**

**OIL\_GAS CAOG13000133419**

API #:	0403710614	Well #:	B-1
Well Status:	Plugged	Well Type:	OG
Operator Name:	Julian J. Miley	Lease Name:	Wilshire
Field Name:	Long Beach	Area Name:	Northwest Extension
GIS Source:	hud	Confidential Well:	N
Directionally Drilled:	N	SPUD Date:	Not Reported

**P102**  
**South**  
**1/2 - 1 Mile**

**OIL\_GAS CAOG13000132329**

API #:	0403710757	Well #:	1
Well Status:	Plugged	Well Type:	OG
Operator Name:	Chevron U.S.A. Inc.	Lease Name:	Royce
Field Name:	Long Beach	Area Name:	Northwest Extension
GIS Source:	hud	Confidential Well:	N
Directionally Drilled:	N	SPUD Date:	Not Reported

**J103**  
**SSW**  
**1/2 - 1 Mile**

**OIL\_GAS CAOG13000131226**

API #:	0403709692	Well #:	1
Well Status:	Plugged	Well Type:	OG
Operator Name:	E. L. Cragen	Lease Name:	Lease by E. L. Cragen
Field Name:	Long Beach	Area Name:	Northwest Extension
GIS Source:	hud	Confidential Well:	N
Directionally Drilled:	N	SPUD Date:	Not Reported

**M104**  
**South**  
**1/2 - 1 Mile**

**OIL\_GAS CAOG13000132572**

API #:	0403711102	Well #:	1
Well Status:	Plugged	Well Type:	OG
Operator Name:	J. A. Smith, Trustee	Lease Name:	Clark & Caston
Field Name:	Long Beach	Area Name:	Northwest Extension
GIS Source:	hud	Confidential Well:	N
Directionally Drilled:	N	SPUD Date:	Not Reported



## GEOCHECK® - PHYSICAL SETTING SOURCE MAP FINDINGS

Map ID  
Direction  
Distance

Database      EDR ID Number

**L105**  
**SSW**  
**1/2 - 1 Mile**

**OIL\_GAS      CAOG13000132627**

API #:	0403711158	Well #:	1
Well Status:	Plugged	Well Type:	OG
Operator Name:	T. & M Petro. Co.	Lease Name:	Fee
Field Name:	Long Beach	Area Name:	Northwest Extension
GIS Source:	hud	Confidential Well:	N
Directionally Drilled:	N	SPUD Date:	Not Reported

**N106**  
**SSW**  
**1/2 - 1 Mile**

**OIL\_GAS      CAOG13000131553**

API #:	0403710029	Well #:	1
Well Status:	Plugged	Well Type:	OG
Operator Name:	Lacy, McLachlen & Lacy	Lease Name:	Mclachlen
Field Name:	Long Beach	Area Name:	Northwest Extension
GIS Source:	hud	Confidential Well:	N
Directionally Drilled:	N	SPUD Date:	Not Reported

**M107**  
**South**  
**1/2 - 1 Mile**

**OIL\_GAS      CAOG13000132586**

API #:	0403711117	Well #:	1
Well Status:	Plugged	Well Type:	OG
Operator Name:	Standlee Oil Co.	Lease Name:	Lease by Standlee Oil Co.
Field Name:	Long Beach	Area Name:	Northwest Extension
GIS Source:	hud	Confidential Well:	N
Directionally Drilled:	N	SPUD Date:	Not Reported

**P108**  
**South**  
**1/2 - 1 Mile**

**OIL\_GAS      CAOG13000133428**

API #:	0403710623	Well #:	13
Well Status:	Plugged	Well Type:	OG
Operator Name:	Mills Oil Co.	Lease Name:	Delaney
Field Name:	Long Beach	Area Name:	Old
GIS Source:	hud	Confidential Well:	N
Directionally Drilled:	N	SPUD Date:	Not Reported

## GEOCHECK® - PHYSICAL SETTING SOURCE MAP FINDINGS

Map ID  
Direction  
Distance

Database      EDR ID Number

**M109**  
**South**  
**1/2 - 1 Mile**

**OIL\_GAS      CAOG13000131788**

API #:	0403710272	Well #:	7
Well Status:	Plugged	Well Type:	OG
Operator Name:	Exxon Mobil Corporation	Lease Name:	L. B.
Field Name:	Long Beach	Area Name:	Northwest Extension
GIS Source:	hud	Confidential Well:	N
Directionally Drilled:	N	SPUD Date:	Not Reported

**N110**  
**SW**  
**1/2 - 1 Mile**

**OIL\_GAS      CAOG13000132164**

API #:	0403708959	Well #:	1
Well Status:	Plugged	Well Type:	OG
Operator Name:	Atlantic Richfield Company	Field Name:	Long Beach
Lease Name:	Ketchum	GIS Source:	hud
Area Name:	Northwest Extension	Directionally Drilled:	N
Confidential Well:	N		
SPUD Date:	Not Reported		

**N111**  
**SSW**  
**1/2 - 1 Mile**

**OIL\_GAS      CAOG13000131416**

API #:	0403709889	Well #:	3
Well Status:	Plugged	Well Type:	OG
Operator Name:	Reliance Home Investment Co.		
Lease Name:	Lease by Reliance Home Investment Co.		
Field Name:	Long Beach	Area Name:	Northwest Extension
GIS Source:	hud	Confidential Well:	N
Directionally Drilled:	N	SPUD Date:	Not Reported

**P112**  
**South**  
**1/2 - 1 Mile**

**OIL\_GAS      CAOG13000132339**

API #:	0403710767	Well #:	1
Well Status:	Plugged	Well Type:	OG
Operator Name:	Chevron U.S.A. Inc.	Lease Name:	Wedum-Aldahl
Field Name:	Long Beach	Area Name:	Northwest Extension
GIS Source:	hud	Confidential Well:	N
Directionally Drilled:	N	SPUD Date:	Not Reported

## GEOCHECK® - PHYSICAL SETTING SOURCE MAP FINDINGS

Map ID  
Direction  
Distance

Database      EDR ID Number

**M113**  
**South**  
**1/2 - 1 Mile**

**OIL\_GAS      CAOG13000131181**

API #:	0403709647	Well #:	4
Well Status:	Plugged	Well Type:	OG
Operator Name:	Cockriel Petroleum	Lease Name:	Shasta
Field Name:	Long Beach	Area Name:	Northwest Extension
GIS Source:	hud	Confidential Well:	N
Directionally Drilled:	N	SPUD Date:	Not Reported

**M114**  
**South**  
**1/2 - 1 Mile**

**OIL\_GAS      CAOG13000130854**

API #:	0403709314	Well #:	1
Well Status:	Plugged	Well Type:	OG
Operator Name:	Applegate & Herwick	Lease Name:	Lease by Applegate & Herwick
Field Name:	Long Beach	Area Name:	Northwest Extension
GIS Source:	hud	Confidential Well:	N
Directionally Drilled:	N	SPUD Date:	Not Reported

**Q115**  
**SSW**  
**1/2 - 1 Mile**

**OIL\_GAS      CAOG13000130787**

API #:	0403709246	Well #:	2
Well Status:	Plugged	Well Type:	OG
Operator Name:	Bessie Berman	Lease Name:	B. B.
Field Name:	Long Beach	Area Name:	Northwest Extension
GIS Source:	hud	Confidential Well:	N
Directionally Drilled:	N	SPUD Date:	Not Reported

**M116**  
**South**  
**1/2 - 1 Mile**

**OIL\_GAS      CAOG13000133317**

API #:	0403712405	Well #:	2
Well Status:	Plugged	Well Type:	OG
Operator Name:	Westates Petroleum Co.	Lease Name:	Gem
Field Name:	Long Beach	Area Name:	Northwest Extension
GIS Source:	hud	Confidential Well:	N
Directionally Drilled:	N	SPUD Date:	Not Reported

## GEOCHECK® - PHYSICAL SETTING SOURCE MAP FINDINGS

Map ID  
Direction  
Distance

Database      EDR ID Number

**L117**  
**SSW**  
**1/2 - 1 Mile**

**OIL\_GAS      CAOG13000132285**

API #:	0403710712	Well #:	1
Well Status:	Plugged	Well Type:	OG
Operator Name:	Chevron U.S.A. Inc.	Lease Name:	Hilton
Field Name:	Long Beach	Area Name:	Northwest Extension
GIS Source:	hud	Confidential Well:	N
Directionally Drilled:	N	SPUD Date:	Not Reported

**L118**  
**SSW**  
**1/2 - 1 Mile**

**OIL\_GAS      CAOG13000132624**

API #:	0403711155	Well #:	5
Well Status:	Plugged	Well Type:	OG
Operator Name:	T. & M Petro. Co.	Lease Name:	Cerritos
Field Name:	Long Beach	Area Name:	Northwest Extension
GIS Source:	hud	Confidential Well:	N
Directionally Drilled:	N	SPUD Date:	Not Reported

**P119**  
**South**  
**1/2 - 1 Mile**

**OIL\_GAS      CAOG13000131851**

API #:	0403710340	Well #:	1
Well Status:	Plugged	Well Type:	OG
Operator Name:	A. D. Mitchell	Lease Name:	Gem
Field Name:	Long Beach	Area Name:	Northwest Extension
GIS Source:	hud	Confidential Well:	N
Directionally Drilled:	N	SPUD Date:	Not Reported

**P120**  
**South**  
**1/2 - 1 Mile**

**OIL\_GAS      CAOG13000131421**

API #:	0403709894	Well #:	81
Well Status:	Plugged	Well Type:	OG
Operator Name:	Retsof Drilling Co.	Lease Name:	Foster
Field Name:	Long Beach	Area Name:	Northwest Extension
GIS Source:	hud	Confidential Well:	N
Directionally Drilled:	N	SPUD Date:	Not Reported

## GEOCHECK® - PHYSICAL SETTING SOURCE MAP FINDINGS

Map ID  
Direction  
Distance

Database      EDR ID Number

**L121**  
**SSW**  
**1/2 - 1 Mile**

**OIL\_GAS      CAOG13000132628**

API #:	0403711159	Well #:	1
Well Status:	Plugged	Well Type:	OG
Operator Name:	T. & M Petro. Co.	Lease Name:	Holton
Field Name:	Long Beach	Area Name:	Northwest Extension
GIS Source:	hud	Confidential Well:	N
Directionally Drilled:	N	SPUD Date:	Not Reported

**N122**  
**SSW**  
**1/2 - 1 Mile**

**OIL\_GAS      CAOG13000130790**

API #:	0403709250	Well #:	1
Well Status:	Plugged	Well Type:	OG
Operator Name:	R. H. Bess	Lease Name:	Lease by R. H. Bess
Field Name:	Long Beach	Area Name:	Northwest Extension
GIS Source:	hud	Confidential Well:	N
Directionally Drilled:	N	SPUD Date:	Not Reported

**M123**  
**South**  
**1/2 - 1 Mile**

**OIL\_GAS      CAOG13000131432**

API #:	0403709905	Well #:	18
Well Status:	Plugged	Well Type:	OG
Operator Name:	Ring Oil Co.	Lease Name:	Lease by Ring Oil Co.
Field Name:	Long Beach	Area Name:	Northwest Extension
GIS Source:	hud	Confidential Well:	N
Directionally Drilled:	N	SPUD Date:	Not Reported

**N124**  
**SSW**  
**1/2 - 1 Mile**

**OIL\_GAS      CAOG13000131275**

API #:	0403709742	Well #:	3
Well Status:	Plugged	Well Type:	OG
Operator Name:	J. Farbstein	Lease Name:	Lease by J. Farbstein
Field Name:	Long Beach	Area Name:	Northwest Extension
GIS Source:	hud	Confidential Well:	N
Directionally Drilled:	N	SPUD Date:	Not Reported

## GEOCHECK® - PHYSICAL SETTING SOURCE MAP FINDINGS

Map ID  
Direction  
Distance

Database EDR ID Number

**M125**  
**South**  
**1/2 - 1 Mile**

**OIL\_GAS CAOG13000131404**

API #:	0403709876	Well #:	7
Well Status:	Plugged	Well Type:	OG
Operator Name:	Pugh-Miller Drilling Co.	Lease Name:	Lease by Pugh-Miller Drilling Co.
Field Name:	Long Beach	Area Name:	Northwest Extension
GIS Source:	hud	Confidential Well:	N
Directionally Drilled:	N	SPUD Date:	Not Reported

**O126**  
**SSE**  
**1/2 - 1 Mile**

**OIL\_GAS CAOG13000133356**

API #:	0403710477	Well #:	1
Well Status:	Plugged	Well Type:	OG
Operator Name:	A. B. Scott	Lease Name:	Corbett
Field Name:	Long Beach	Area Name:	Northwest Extension
GIS Source:	hud	Confidential Well:	N
Directionally Drilled:	N	SPUD Date:	Not Reported

**M127**  
**South**  
**1/2 - 1 Mile**

**OIL\_GAS CAOG13000132091**

API #:	0403708886	Well #:	13
Well Status:	Plugged	Well Type:	OG
Operator Name:	Atlantic Oil Company	Lease Name:	Shasta
Field Name:	Long Beach	Area Name:	Northwest Extension
GIS Source:	hud	Confidential Well:	N
Directionally Drilled:	N	SPUD Date:	Not Reported

**O128**  
**South**  
**1/2 - 1 Mile**

**OIL\_GAS CAOG13000131606**

API #:	0403710085	Well #:	1
Well Status:	Plugged	Well Type:	OG
Operator Name:	A. N. Macrate	Lease Name:	Hines
Field Name:	Long Beach	Area Name:	Northwest Extension
GIS Source:	hud	Confidential Well:	N
Directionally Drilled:	N	SPUD Date:	Not Reported

## GEOCHECK® - PHYSICAL SETTING SOURCE MAP FINDINGS

Map ID  
Direction  
Distance

Database      EDR ID Number

**N129**  
**SW**  
**1/2 - 1 Mile**

**OIL\_GAS      CAOG13000131910**

API #:	0403710400	Well #:	1
Well Status:	Plugged	Well Type:	OG
Operator Name:	National Gas Syndicate	Lease Name:	Lease by National Gas Syndicate
Field Name:	Long Beach	Area Name:	Northwest Extension
GIS Source:	hud	Confidential Well:	N
Directionally Drilled:	N	SPUD Date:	Not Reported

**Q130**  
**SSW**  
**1/2 - 1 Mile**

**OIL\_GAS      CAOG13000131026**

API #:	0403709488	Well #:	8
Well Status:	Plugged	Well Type:	OG
Operator Name:	Estate of Louise E. Dabney		
Lease Name:	Craig-Burns	Field Name:	Long Beach
Area Name:	Northwest Extension	GIS Source:	hud
Confidential Well:	N	Directionally Drilled:	N
SPUD Date:	Not Reported		

**L131**  
**SSW**  
**1/2 - 1 Mile**

**OIL\_GAS      CAOG13000132579**

API #:	0403711109	Well #:	1
Well Status:	Plugged	Well Type:	OG
Operator Name:	Southern California Salvage Co.		
Lease Name:	Lease by Southern California Salvage Co.		
Field Name:	Long Beach	Area Name:	Northwest Extension
GIS Source:	hud	Confidential Well:	N
Directionally Drilled:	N	SPUD Date:	Not Reported

**M132**  
**South**  
**1/2 - 1 Mile**

**OIL\_GAS      CAOG13000131997**

API #:	0403708788	Well #:	10
Well Status:	Plugged	Well Type:	OG
Operator Name:	Harry H. Briggs	Lease Name:	Shasta
Field Name:	Long Beach	Area Name:	Northwest Extension
GIS Source:	hud	Confidential Well:	N
Directionally Drilled:	N	SPUD Date:	Not Reported

## GEOCHECK® - PHYSICAL SETTING SOURCE MAP FINDINGS

Map ID  
Direction  
Distance

Database EDR ID Number

**R133**  
**SSW**  
**1/2 - 1 Mile**

**OIL\_GAS CAOG13000131979**

API #:	0403710472	Well #:	2
Well Status:	Plugged	Well Type:	OG
Operator Name:	Santa Cruz Island Co.	Lease Name:	Lineberger
Field Name:	Long Beach	Area Name:	Northwest Extension
GIS Source:	hud	Confidential Well:	N
Directionally Drilled:	N	SPUD Date:	Not Reported

**P134**  
**South**  
**1/2 - 1 Mile**

**OIL\_GAS CAOG13000132001**

API #:	0403708792	Well #:	1
Well Status:	Plugged	Well Type:	OG
Operator Name:	Robert Bromberg, Trustee for Community.		
Lease Name:	Humiston	Field Name:	Long Beach
Area Name:	Northwest Extension	GIS Source:	hud
Confidential Well:	N	Directionally Drilled:	N
SPUD Date:	Not Reported		

**135**  
**SW**  
**1/2 - 1 Mile**

**OIL\_GAS CAOG13000130894**

API #:	0403709354	Well #:	1
Well Status:	Plugged	Well Type:	OG
Operator Name:	Delaney Petroleum Corp.	Lease Name:	Lease by Delaney Petroleum Corp.
Field Name:	Long Beach	Area Name:	Northwest Extension
GIS Source:	hud	Confidential Well:	N
Directionally Drilled:	N	SPUD Date:	Not Reported

**P136**  
**South**  
**1/2 - 1 Mile**

**OIL\_GAS CAOG13000132773**

API #:	0403711307	Well #:	3
Well Status:	Plugged	Well Type:	OG
Operator Name:	Phillips Petroleum Company		
Lease Name:	Reagan	Field Name:	Long Beach
Area Name:	Northwest Extension	GIS Source:	hud
Confidential Well:	N	Directionally Drilled:	N
SPUD Date:	Not Reported		



## GEOCHECK® - PHYSICAL SETTING SOURCE MAP FINDINGS

Map ID  
Direction  
Distance

Database      EDR ID Number

**M137**  
**South**  
**1/2 - 1 Mile**

**OIL\_GAS      CAOG13000131798**

API #:	0403710282	Well #:	D-1
Well Status:	Plugged	Well Type:	OG
Operator Name:	Exxon Mobil Corporation	Lease Name:	Wilshire
Field Name:	Long Beach	Area Name:	Northwest Extension
GIS Source:	hud	Confidential Well:	N
Directionally Drilled:	N	SPUD Date:	Not Reported

**O138**  
**South**  
**1/2 - 1 Mile**

**OIL\_GAS      CAOG13000131888**

API #:	0403710378	Well #:	1
Well Status:	Plugged	Well Type:	OG
Operator Name:	Montello Oil Co. Ltd.	Lease Name:	Lease by Montello Oil Co. Ltd.
Field Name:	Long Beach	Area Name:	Northwest Extension
GIS Source:	hud	Confidential Well:	N
Directionally Drilled:	N	SPUD Date:	Not Reported

**P139**  
**South**  
**1/2 - 1 Mile**

**OIL\_GAS      CAOG13000133427**

API #:	0403710622	Well #:	7
Well Status:	Plugged	Well Type:	OG
Operator Name:	Estate of Kenneth Mills	Lease Name:	Delaney
Field Name:	Long Beach	Area Name:	Northwest Extension
GIS Source:	hud	Confidential Well:	N
Directionally Drilled:	N	SPUD Date:	Not Reported

**Q140**  
**South**  
**1/2 - 1 Mile**

**OIL\_GAS      CAOG13000132820**

API #:	0403711354	Well #:	1
Well Status:	Plugged	Well Type:	OG
Operator Name:	Crown Central Petro. Corp.	Field Name:	Long Beach
Lease Name:	Dunlap	GIS Source:	hud
Area Name:	Northwest Extension	Directionally Drilled:	N
Confidential Well:	N		
SPUD Date:	Not Reported		

## GEOCHECK® - PHYSICAL SETTING SOURCE MAP FINDINGS

Map ID  
Direction  
Distance

Database      EDR ID Number

**N141**  
**SSW**  
1/2 - 1 Mile

**OIL\_GAS      CAOG13000130828**

API #:	0403709288	Well #:	1
Well Status:	Plugged	Well Type:	OG
Operator Name:	Adams & Moore	Lease Name:	Lease by Adams & Moore
Field Name:	Long Beach	Area Name:	Northwest Extension
GIS Source:	hud	Confidential Well:	N
Directionally Drilled:	N	SPUD Date:	Not Reported

**Q142**  
**SSW**  
1/2 - 1 Mile

**OIL\_GAS      CAOG13000132625**

API #:	0403711156	Well #:	6
Well Status:	Plugged	Well Type:	OG
Operator Name:	T. & M Petro. Co.	Lease Name:	Cerritos
Field Name:	Long Beach	Area Name:	Northwest Extension
GIS Source:	hud	Confidential Well:	N
Directionally Drilled:	N	SPUD Date:	Not Reported

**S143**  
**South**  
1/2 - 1 Mile

**OIL\_GAS      CAOG13000131180**

API #:	0403709646	Well #:	3
Well Status:	Plugged	Well Type:	OG
Operator Name:	Cockriel Petroleum	Lease Name:	Shasta
Field Name:	Long Beach	Area Name:	Northwest Extension
GIS Source:	hud	Confidential Well:	N
Directionally Drilled:	N	SPUD Date:	Not Reported

**S144**  
**South**  
1/2 - 1 Mile

**OIL\_GAS      CAOG13000132190**

API #:	0403710530	Well #:	2
Well Status:	Plugged	Well Type:	OG
Operator Name:	Roggie-Johnson Drilling Co.	Lease Name:	Lease by Roggie-Johnson Drilling Co.
Field Name:	Long Beach	Area Name:	Northwest Extension
GIS Source:	hud	Confidential Well:	N
Directionally Drilled:	N	SPUD Date:	Not Reported

## GEOCHECK® - PHYSICAL SETTING SOURCE MAP FINDINGS

Map ID  
Direction  
Distance

Database      EDR ID Number

**P145**  
**South**  
**1/2 - 1 Mile**

**OIL\_GAS      CAOG13000131304**

API #:	0403709772	Well #:	4
Well Status:	Plugged	Well Type:	OG
Operator Name:	Four Star Oil Co.	Lease Name:	Lease by Four Star Oil Co.
Field Name:	Long Beach	Area Name:	Northwest Extension
GIS Source:	hud	Confidential Well:	N
Directionally Drilled:	N	SPUD Date:	Not Reported

**N146**  
**SW**  
**1/2 - 1 Mile**

**OIL\_GAS      CAOG13000131274**

API #:	0403709741	Well #:	2
Well Status:	Plugged	Well Type:	OG
Operator Name:	J. Farbstein	Lease Name:	Lease by J. Farbstein
Field Name:	Long Beach	Area Name:	Northwest Extension
GIS Source:	hud	Confidential Well:	N
Directionally Drilled:	N	SPUD Date:	Not Reported

**Q147**  
**SSW**  
**1/2 - 1 Mile**

**OIL\_GAS      CAOG13000131029**

API #:	0403709491	Well #:	8
Well Status:	Plugged	Well Type:	OG
Operator Name:	Estate of Louise E. Dabney		
Lease Name:	Delaney	Field Name:	Long Beach
Area Name:	Northwest Extension	GIS Source:	hud
Confidential Well:	N	Directionally Drilled:	N
SPUD Date:	Not Reported		

**N148**  
**SSW**  
**1/2 - 1 Mile**

**OIL\_GAS      CAOG13000131980**

API #:	0403710473	Well #:	3
Well Status:	Plugged	Well Type:	OG
Operator Name:	Santa Cruz Island Co.	Lease Name:	Lineberger
Field Name:	Long Beach	Area Name:	Northwest Extension
GIS Source:	hud	Confidential Well:	N
Directionally Drilled:	N	SPUD Date:	Not Reported

## GEOCHECK® - PHYSICAL SETTING SOURCE MAP FINDINGS

Map ID  
Direction  
Distance

Database      EDR ID Number

**P149**  
**South**  
**1/2 - 1 Mile**

**OIL\_GAS      CAOG13000131408**

API #:	0403709881	Well #:	1
Well Status:	Plugged	Well Type:	OG
Operator Name:	Carter Purvis	Lease Name:	Travers
Field Name:	Long Beach	Area Name:	Northwest Extension
GIS Source:	hud	Confidential Well:	N
Directionally Drilled:	N	SPUD Date:	Not Reported

**O150**  
**South**  
**1/2 - 1 Mile**

**OIL\_GAS      CAOG13000132841**

API #:	0403711375	Well #:	1
Well Status:	Plugged	Well Type:	OG
Operator Name:	Crown Central Petro. Corp.	Field Name:	Long Beach
Lease Name:	Mills	GIS Source:	hud
Area Name:	Northwest Extension	Directionally Drilled:	N
Confidential Well:	N		
SPUD Date:	Not Reported		

**R151**  
**SSW**  
**1/2 - 1 Mile**

**OIL\_GAS      CAOG13000131580**

API #:	0403710058	Well #:	1
Well Status:	Plugged	Well Type:	OG
Operator Name:	Lowry Hydraulic Co. Inc.	Lease Name:	Davis
Field Name:	Long Beach	Area Name:	Northwest Extension
GIS Source:	hud	Confidential Well:	N
Directionally Drilled:	N	SPUD Date:	Not Reported

**Q152**  
**SSW**  
**1/2 - 1 Mile**

**OIL\_GAS      CAOG13000131465**

API #:	0403709940	Well #:	10
Well Status:	Plugged	Well Type:	OG
Operator Name:	M. M. Harris	Lease Name:	Lease by M. M. Harris
Field Name:	Long Beach	Area Name:	Northwest Extension
GIS Source:	hud	Confidential Well:	N
Directionally Drilled:	N	SPUD Date:	Not Reported

## GEOCHECK® - PHYSICAL SETTING SOURCE MAP FINDINGS

Map ID  
Direction  
Distance

Database EDR ID Number

**S153**  
**South**  
**1/2 - 1 Mile**

**OIL\_GAS CAOG13000133328**

API #:	0403712416	Well #:	21
Well Status:	Plugged	Well Type:	OG
Operator Name:	W. G. Wickey	Lease Name:	Delaney
Field Name:	Long Beach	Area Name:	Northwest Extension
GIS Source:	hud	Confidential Well:	N
Directionally Drilled:	N	SPUD Date:	Not Reported

**S154**  
**South**  
**1/2 - 1 Mile**

**OIL\_GAS CAOG13000131492**

API #:	0403709968	Well #:	12
Well Status:	Plugged	Well Type:	OG
Operator Name:	C. C. Herwick	Lease Name:	Shasta
Field Name:	Long Beach	Area Name:	Northwest Extension
GIS Source:	hud	Confidential Well:	N
Directionally Drilled:	N	SPUD Date:	Not Reported

**N155**  
**SSW**  
**1/2 - 1 Mile**

**OIL\_GAS CAOG13000132337**

API #:	0403710765	Well #:	1
Well Status:	Plugged	Well Type:	OG
Operator Name:	Chevron U.S.A. Inc.	Lease Name:	Valette
Field Name:	Long Beach	Area Name:	Northwest Extension
GIS Source:	hud	Confidential Well:	N
Directionally Drilled:	N	SPUD Date:	Not Reported

**R156**  
**SSW**  
**1/2 - 1 Mile**

**OIL\_GAS CAOG13000131702**

API #:	0403710185	Well #:	1
Well Status:	Plugged	Well Type:	OG
Operator Name:	Olsen-Oliver	Lease Name:	Wallace
Field Name:	Long Beach	Area Name:	Northwest Extension
GIS Source:	hud	Confidential Well:	N
Directionally Drilled:	N	SPUD Date:	Not Reported

## GEOCHECK® - PHYSICAL SETTING SOURCE MAP FINDINGS

Map ID  
Direction  
Distance

Database EDR ID Number

**T157**  
**SSW**  
**1/2 - 1 Mile**

**OIL\_GAS CAOG13000132947**

API #:	0403708461	Well #:	1
Well Status:	Plugged	Well Type:	OG
Operator Name:	Atlantic Richfield Company		
Lease Name:	Bowles-Griffith	Field Name:	Long Beach
Area Name:	Northwest Extension	GIS Source:	hud
Confidential Well:	N	Directionally Drilled:	N
SPUD Date:	Not Reported		

**U158**  
**SSE**  
**1/2 - 1 Mile**

**OIL\_GAS CAOG13000131722**

API #:	0403710206	Well #:	10
Well Status:	Plugged	Well Type:	OG
Operator Name:	Painted Hills Oil Ass'n	Lease Name:	Lease by Painted Hills Oil Ass'n
Field Name:	Long Beach	Area Name:	Northwest Extension
GIS Source:	hud	Confidential Well:	N
Directionally Drilled:	N	SPUD Date:	Not Reported

**Q159**  
**South**  
**1/2 - 1 Mile**

**OIL\_GAS CAOG13000131811**

API #:	0403710296	Well #:	7
Well Status:	Plugged	Well Type:	OG
Operator Name:	R. E. Ibbetson Drilling Co.		
Lease Name:	Lease by R. E. Ibbetson Drilling Co.		
Field Name:	Long Beach	Area Name:	Northwest Extension
GIS Source:	hud	Confidential Well:	N
Directionally Drilled:	N	SPUD Date:	Not Reported

**S160**  
**South**  
**1/2 - 1 Mile**

**OIL\_GAS CAOG13000131227**

API #:	0403709693	Well #:	2
Well Status:	Plugged	Well Type:	OG
Operator Name:	E. L. Cragen	Lease Name:	Lease by E. L. Cragen
Field Name:	Long Beach	Area Name:	Northwest Extension
GIS Source:	hud	Confidential Well:	N
Directionally Drilled:	N	SPUD Date:	Not Reported

## GEOCHECK® - PHYSICAL SETTING SOURCE MAP FINDINGS

Map ID  
Direction  
Distance

Database      EDR ID Number

**S161**  
**South**  
**1/2 - 1 Mile**

**OIL\_GAS      CAOG13000132183**

API #:	0403710523	Well #:	11
Well Status:	Plugged	Well Type:	OG
Operator Name:	Shasta Petro. Co.	Lease Name:	Shasta
Field Name:	Long Beach	Area Name:	Northwest Extension
GIS Source:	hud	Confidential Well:	N
Directionally Drilled:	N	SPUD Date:	Not Reported

**V162**  
**South**  
**1/2 - 1 Mile**

**OIL\_GAS      CAOG13000132295**

API #:	0403710722	Well #:	1
Well Status:	Plugged	Well Type:	OG
Operator Name:	Chevron U.S.A. Inc.	Lease Name:	Marquis
Field Name:	Long Beach	Area Name:	Old
GIS Source:	hud	Confidential Well:	N
Directionally Drilled:	N	SPUD Date:	Not Reported

**R163**  
**SSW**  
**1/2 - 1 Mile**

**OIL\_GAS      CAOG13000131701**

API #:	0403710184	Well #:	1-1
Well Status:	Plugged	Well Type:	OG
Operator Name:	Olsen-Oliver	Lease Name:	Comm.
Field Name:	Long Beach	Area Name:	Northwest Extension
GIS Source:	hud	Confidential Well:	N
Directionally Drilled:	N	SPUD Date:	Not Reported

**164**  
**WSW**  
**1/2 - 1 Mile**

**OIL\_GAS      CAOG13000133443**

API #:	0403725197	Well #:	6
Well Status:	Plugged	Well Type:	CH
Operator Name:	Shell Western E&P Inc.	Lease Name:	Bixby Core Hole
Field Name:	Long Beach	Area Name:	Northwest Extension
GIS Source:	hud	Confidential Well:	N
Directionally Drilled:	N	SPUD Date:	Not Reported

## GEOCHECK® - PHYSICAL SETTING SOURCE MAP FINDINGS

Map ID  
Direction  
Distance

Database EDR ID Number

**S165**  
**South**  
**1/2 - 1 Mile**

**OIL\_GAS CAOG13000130959**

API #:	0403709421	Well #:	1
Well Status:	Idle	Well Type:	OG
Operator Name:	L. T. Edwards	Lease Name:	Hines
Field Name:	Long Beach	Area Name:	Old
GIS Source:	hud	Confidential Well:	N
Directionally Drilled:	N	SPUD Date:	Not Reported

**S166**  
**South**  
**1/2 - 1 Mile**

**OIL\_GAS CAOG13000133421**

API #:	0403710616	Well #:	1
Well Status:	Plugged	Well Type:	OG
Operator Name:	E. E. Millican	Lease Name:	Lease by E. E. Millican
Field Name:	Long Beach	Area Name:	Northwest Extension
GIS Source:	hud	Confidential Well:	N
Directionally Drilled:	N	SPUD Date:	Not Reported

**Q167**  
**SSW**  
**1/2 - 1 Mile**

**OIL\_GAS CAOG13000131420**

API #:	0403709893	Well #:	78
Well Status:	Idle	Well Type:	OG
Operator Name:	Retsof Drilling Co.	Lease Name:	Lease by Retsof Drilling Co.
Field Name:	Long Beach	Area Name:	Northwest Extension
GIS Source:	hud	Confidential Well:	N
Directionally Drilled:	N	SPUD Date:	Not Reported

**T168**  
**SSW**  
**1/2 - 1 Mile**

**OIL\_GAS CAOG13000130897**

API #:	0403709357	Well #:	11
Well Status:	Plugged	Well Type:	OG
Operator Name:	Delaney Petroleum Corp.	Lease Name:	Lease by Delaney Petroleum Corp.
Field Name:	Long Beach	Area Name:	Northwest Extension
GIS Source:	hud	Confidential Well:	N
Directionally Drilled:	N	SPUD Date:	Not Reported



## GEOCHECK® - PHYSICAL SETTING SOURCE MAP FINDINGS

Map ID  
Direction  
Distance

Database EDR ID Number

**S169**  
**South**  
**1/2 - 1 Mile**

**OIL\_GAS CAOG13000132597**

API #:	0403711128	Well #:	2
Well Status:	Plugged	Well Type:	OG
Operator Name:	Crown Central Petro. Corp.		
Lease Name:	Reagan	Field Name:	Long Beach
Area Name:	Northwest Extension	GIS Source:	hud
Confidential Well:	N	Directionally Drilled:	N
SPUD Date:	Not Reported		

**V170**  
**South**  
**1/2 - 1 Mile**

**OIL\_GAS CAOG13000131993**

API #:	0403708784	Well #:	1
Well Status:	Plugged	Well Type:	OG
Operator Name:	Philip R. Brain Oil Co.	Lease Name:	Athon
Field Name:	Long Beach	Area Name:	Northwest Extension
GIS Source:	hud	Confidential Well:	N
Directionally Drilled:	N	SPUD Date:	Not Reported

**T171**  
**SSW**  
**1/2 - 1 Mile**

**OIL\_GAS CAOG13000132978**

API #:	0403711489	Well #:	1
Well Status:	Plugged	Well Type:	OG
Operator Name:	Chevron U.S.A. Inc.	Lease Name:	Berk
Field Name:	Long Beach	Area Name:	Northwest Extension
GIS Source:	hud	Confidential Well:	N
Directionally Drilled:	N	SPUD Date:	Not Reported

**U172**  
**South**  
**1/2 - 1 Mile**

**OIL\_GAS CAOG13000132819**

API #:	0403711353	Well #:	1
Well Status:	Plugged	Well Type:	OG
Operator Name:	Crown Central Petro. Corp.		
Lease Name:	Chandler	Field Name:	Long Beach
Area Name:	Northwest Extension	GIS Source:	hud
Confidential Well:	N	Directionally Drilled:	N
SPUD Date:	Not Reported		

## GEOCHECK® - PHYSICAL SETTING SOURCE MAP FINDINGS

Map ID  
Direction  
Distance

Database      EDR ID Number

**R173**  
**SSW**  
**1/2 - 1 Mile**

**OIL\_GAS      CAOG13000130908**

API #:	0403709369	Well #:	1
Well Status:	Plugged	Well Type:	OG
Operator Name:	Delaney Petroleum Corp.	Lease Name:	Lineberger
Field Name:	Long Beach	Area Name:	Northwest Extension
GIS Source:	hud	Confidential Well:	N
Directionally Drilled:	N	SPUD Date:	Not Reported

**V174**  
**South**  
**1/2 - 1 Mile**

**OIL\_GAS      CAOG13000131354**

API #:	0403709824	Well #:	1
Well Status:	Plugged	Well Type:	OG
Operator Name:	H. Giessner	Lease Name:	Edington-Witz
Field Name:	Long Beach	Area Name:	Northwest Extension
GIS Source:	hud	Confidential Well:	N
Directionally Drilled:	N	SPUD Date:	Not Reported

**S175**  
**South**  
**1/2 - 1 Mile**

**OIL\_GAS      CAOG13000131493**

API #:	0403709969	Well #:	4
Well Status:	Plugged	Well Type:	OG
Operator Name:	W. F. Higgins	Lease Name:	Higgins
Field Name:	Long Beach	Area Name:	Northwest Extension
GIS Source:	hud	Confidential Well:	N
Directionally Drilled:	N	SPUD Date:	Not Reported

**T176**  
**SSW**  
**1/2 - 1 Mile**

**OIL\_GAS      CAOG13000131005**

API #:	0403709467	Well #:	39
Well Status:	Plugged	Well Type:	OG
Operator Name:	Estate of Louise E. Dabney		
Lease Name:	Lease by Estate of Louise E. Dabney		
Field Name:	Long Beach	Area Name:	Northwest Extension
GIS Source:	hud	Confidential Well:	N
Directionally Drilled:	N	SPUD Date:	Not Reported

## GEOCHECK® - PHYSICAL SETTING SOURCE MAP FINDINGS

Map ID  
Direction  
Distance

Database EDR ID Number

**T177**  
**SSW**  
1/2 - 1 Mile

**OIL\_GAS CAOG13000133208**

API #:	0403711787	Well #:	1
Well Status:	Plugged	Well Type:	OG
Operator Name:	Tryon & Brain	Lease Name:	Lineberger
Field Name:	Long Beach	Area Name:	Northwest Extension
GIS Source:	hud	Confidential Well:	N
Directionally Drilled:	N	SPUD Date:	Not Reported

**U178**  
**SSE**  
1/2 - 1 Mile

**OIL\_GAS CAOG13000131183**

API #:	0403709649	Well #:	1
Well Status:	Plugged	Well Type:	OG
Operator Name:	Charles B. Colby	Lease Name:	Extension
Field Name:	Long Beach	Area Name:	Northwest Extension
GIS Source:	hud	Confidential Well:	N
Directionally Drilled:	N	SPUD Date:	Not Reported

**S179**  
**South**  
1/2 - 1 Mile

**OIL\_GAS CAOG13000132821**

API #:	0403711355	Well #:	2
Well Status:	Plugged	Well Type:	OG
Operator Name:	Crown Central Petro. Corp.	Field Name:	Long Beach
Lease Name:	Fee	GIS Source:	hud
Area Name:	Northwest Extension	Directionally Drilled:	N
Confidential Well:	N	SPUD Date:	Not Reported

**V180**  
**South**  
1/2 - 1 Mile

**OIL\_GAS CAOG13000131419**

API #:	0403709892	Well #:	77
Well Status:	Idle	Well Type:	OG
Operator Name:	Retsof Drilling Co.	Lease Name:	Lease by Retsof Drilling Co.
Field Name:	Long Beach	Area Name:	Northwest Extension
GIS Source:	hud	Confidential Well:	N
Directionally Drilled:	N	SPUD Date:	Not Reported

## GEOCHECK® - PHYSICAL SETTING SOURCE MAP FINDINGS

Map ID  
Direction  
Distance

Database EDR ID Number

**S181**  
**South**  
**1/2 - 1 Mile**

**OIL\_GAS CAOG13000131292**

API #:	0403709759	Well #:	2
Well Status:	Plugged	Well Type:	OG
Operator Name:	Fred Fitch	Lease Name:	Lease by Fred Fitch
Field Name:	Long Beach	Area Name:	Northwest Extension
GIS Source:	hud	Confidential Well:	N
Directionally Drilled:	N	SPUD Date:	Not Reported

**T182**  
**SSW**  
**1/2 - 1 Mile**

**OIL\_GAS CAOG13000131050**

API #:	0403709512	Well #:	12
Well Status:	Plugged	Well Type:	OG
Operator Name:	Davis Investment LLC	Lease Name:	Lease by Davis Investment LLC
Field Name:	Long Beach	Area Name:	Northwest Extension
GIS Source:	hud	Confidential Well:	N
Directionally Drilled:	N	SPUD Date:	Not Reported

**W183**  
**SSW**  
**1/2 - 1 Mile**

**OIL\_GAS CAOG13000132124**

API #:	0403708919	Well #:	3
Well Status:	Plugged	Well Type:	OG
Operator Name:	Atlantic Richfield Company	Field Name:	Long Beach
Lease Name:	Bixby	GIS Source:	hud
Area Name:	Northwest Extension	Directionally Drilled:	N
Confidential Well:	N	SPUD Date:	Not Reported

**X184**  
**South**  
**1/2 - 1 Mile**

**OIL\_GAS CAOG13000133083**

API #:	0403712095	Well #:	1
Well Status:	Plugged	Well Type:	OG
Operator Name:	A. P. Wallace	Lease Name:	Lease by A. P. Wallace
Field Name:	Long Beach	Area Name:	Northwest Extension
GIS Source:	hud	Confidential Well:	N
Directionally Drilled:	N	SPUD Date:	Not Reported

## GEOCHECK® - PHYSICAL SETTING SOURCE MAP FINDINGS

Map ID  
Direction  
Distance

Database      EDR ID Number

**V185**  
**South**  
**1/2 - 1 Mile**

**OIL\_GAS      CAOG13000132026**

API #:	0403708818	Well #:	2
Well Status:	Plugged	Well Type:	OG
Operator Name:	R. R. Bush Oil Co.	Lease Name:	Bell
Field Name:	Long Beach	Area Name:	Northwest Extension
GIS Source:	hud	Confidential Well:	N
Directionally Drilled:	N	SPUD Date:	Not Reported

**W186**  
**SSW**  
**1/2 - 1 Mile**

**OIL\_GAS      CAOG13000132121**

API #:	0403708916	Well #:	1
Well Status:	Plugged	Well Type:	OG
Operator Name:	Atlantic Richfield Company		
Lease Name:	Bixby	Field Name:	Long Beach
Area Name:	Northwest Extension	GIS Source:	hud
Confidential Well:	N	Directionally Drilled:	N
SPUD Date:	Not Reported		

**Y187**  
**SSE**  
**1/2 - 1 Mile**

**OIL\_GAS      CAOG13000131591**

API #:	0403710070	Well #:	1
Well Status:	Plugged	Well Type:	OG
Operator Name:	Mack Oil Co.	Lease Name:	McCullough
Field Name:	Long Beach	Area Name:	Northwest Extension
GIS Source:	hud	Confidential Well:	N
Directionally Drilled:	N	SPUD Date:	Not Reported

**V188**  
**South**  
**1/2 - 1 Mile**

**OIL\_GAS      CAOG13000131278**

API #:	0403709745	Well #:	19
Well Status:	Plugged	Well Type:	OG
Operator Name:	J. Farbstein	Lease Name:	Lease by J. Farbstein
Field Name:	Long Beach	Area Name:	Northwest Extension
GIS Source:	hud	Confidential Well:	N
Directionally Drilled:	N	SPUD Date:	Not Reported

## GEOCHECK® - PHYSICAL SETTING SOURCE MAP FINDINGS

Map ID  
Direction  
Distance

Database EDR ID Number

**S189**  
**South**  
**1/2 - 1 Mile**

**OIL\_GAS CAOG13000131827**

API #:	0403710314	Well #:	1
Well Status:	Plugged	Well Type:	OG
Operator Name:	Minus E. Jackson	Lease Name:	Rainbow
Field Name:	Long Beach	Area Name:	Northwest Extension
GIS Source:	hud	Confidential Well:	N
Directionally Drilled:	N	SPUD Date:	Not Reported

**U190**  
**South**  
**1/2 - 1 Mile**

**OIL\_GAS CAOG13000132034**

API #:	0403708826	Well #:	1
Well Status:	Plugged	Well Type:	OG
Operator Name:	C. & M. Oil Co.	Lease Name:	Lease by C. & M. Oil Co.
Field Name:	Long Beach	Area Name:	Northwest Extension
GIS Source:	hud	Confidential Well:	N
Directionally Drilled:	N	SPUD Date:	Not Reported

**U191**  
**South**  
**1/2 - 1 Mile**

**OIL\_GAS CAOG13000132225**

API #:	0403710565	Well #:	1
Well Status:	Plugged	Well Type:	OG
Operator Name:	Julian Petroleum Corp.	Lease Name:	Barnes
Field Name:	Long Beach	Area Name:	Northwest Extension
GIS Source:	hud	Confidential Well:	N
Directionally Drilled:	N	SPUD Date:	Not Reported

**Z192**  
**SSW**  
**1/2 - 1 Mile**

**OIL\_GAS CAOG13000131556**

API #:	0403710032	Well #:	1
Well Status:	Plugged	Well Type:	OG
Operator Name:	Lake View Oil & Refining Co.	Lease Name:	Lease by Lake View Oil & Refining Co.
Field Name:	Long Beach	Area Name:	Northwest Extension
GIS Source:	hud	Confidential Well:	N
Directionally Drilled:	N	SPUD Date:	Not Reported

## GEOCHECK® - PHYSICAL SETTING SOURCE MAP FINDINGS

Map ID  
Direction  
Distance

Database EDR ID Number

**X193**  
**South**  
**1/2 - 1 Mile**

**OIL\_GAS CAOG13000130930**

API #:	0403709392	Well #:	1
Well Status:	Idle	Well Type:	OG
Operator Name:	Joseph H. Duncan	Lease Name:	Castle
Field Name:	Long Beach	Area Name:	Northwest Extension
GIS Source:	hud	Confidential Well:	N
Directionally Drilled:	N	SPUD Date:	Not Reported

**X194**  
**South**  
**1/2 - 1 Mile**

**OIL\_GAS CAOG13000130957**

API #:	0403709419	Well #:	1
Well Status:	Plugged	Well Type:	OG
Operator Name:	E. V. Edmondson	Lease Name:	Hughes
Field Name:	Long Beach	Area Name:	Northwest Extension
GIS Source:	hud	Confidential Well:	N
Directionally Drilled:	N	SPUD Date:	Not Reported

**V195**  
**South**  
**1/2 - 1 Mile**

**OIL\_GAS CAOG13000132990**

API #:	0403711502	Well #:	1
Well Status:	Plugged	Well Type:	OG
Operator Name:	Chevron U.S.A. Inc.	Lease Name:	Campbell-Morris
Field Name:	Long Beach	Area Name:	Northwest Extension
GIS Source:	hud	Confidential Well:	N
Directionally Drilled:	N	SPUD Date:	Not Reported

**U196**  
**SSE**  
**1/2 - 1 Mile**

**OIL\_GAS CAOG13000130960**

API #:	0403709422	Well #:	7
Well Status:	Plugged	Well Type:	OG
Operator Name:	Elbe Oil Land Dev. Co.	Lease Name:	Elbe
Field Name:	Long Beach	Area Name:	Northwest Extension
GIS Source:	hud	Confidential Well:	N
Directionally Drilled:	N	SPUD Date:	Not Reported

## GEOCHECK® - PHYSICAL SETTING SOURCE MAP FINDINGS

Map ID  
Direction  
Distance

Database      EDR ID Number

**197**  
**WSW**  
**1/2 - 1 Mile**

**OIL\_GAS      CAOG13000132772**

API #:	0403711306	Well #:	1
Well Status:	Plugged	Well Type:	OG
Operator Name:	Phillips Petroleum Company		
Lease Name:	Pacific Electric	Field Name:	Long Beach
Area Name:	Northwest Extension	GIS Source:	hud
Confidential Well:	N	Directionally Drilled:	N
SPUD Date:	Not Reported		

**W198**  
**SW**  
**1/2 - 1 Mile**

**OIL\_GAS      CAOG13000132127**

API #:	0403708922	Well #:	6
Well Status:	Plugged	Well Type:	OG
Operator Name:	Atlantic Richfield Company		
Lease Name:	Bixby	Field Name:	Long Beach
Area Name:	Northwest Extension	GIS Source:	hud
Confidential Well:	N	Directionally Drilled:	N
SPUD Date:	Not Reported		

**AA199**  
**SSW**  
**1/2 - 1 Mile**

**OIL\_GAS      CAOG13000132206**

API #:	0403710546	Well #:	22
Well Status:	Plugged	Well Type:	OG
Operator Name:	A. S. Johnston Drilling Corp.		
Lease Name:	Lease by A. S. Johnston Drilling Corp.		
Field Name:	Long Beach	Area Name:	Old
GIS Source:	hud	Confidential Well:	N
Directionally Drilled:	N	SPUD Date:	Not Reported

**X200**  
**South**  
**1/2 - 1 Mile**

**OIL\_GAS      CAOG13000130958**

API #:	0403709420	Well #:	1
Well Status:	Plugged	Well Type:	OG
Operator Name:	E. V. Edmondson	Lease Name:	Neat
Field Name:	Long Beach	Area Name:	Northwest Extension
GIS Source:	hud	Confidential Well:	N
Directionally Drilled:	N	SPUD Date:	Not Reported



## GEOCHECK® - PHYSICAL SETTING SOURCE MAP FINDINGS

Map ID  
Direction  
Distance

Database EDR ID Number

**AA201**  
**SSW**  
**1/2 - 1 Mile**

**OIL\_GAS CAOG13000131597**

API #:	0403710076	Well #:	2
Well Status:	Plugged	Well Type:	OG
Operator Name:	A. N. Macrate	Lease Name:	Lease by A. N. Macrate
Field Name:	Long Beach	Area Name:	Northwest Extension
GIS Source:	hud	Confidential Well:	N
Directionally Drilled:	N	SPUD Date:	Not Reported

**U202**  
**South**  
**1/2 - 1 Mile**

**OIL\_GAS CAOG13000131978**

API #:	0403710471	Well #:	5
Well Status:	Plugged	Well Type:	OG
Operator Name:	Santa Cruz Island Co.	Lease Name:	Jameco
Field Name:	Long Beach	Area Name:	Northwest Extension
GIS Source:	hud	Confidential Well:	N
Directionally Drilled:	N	SPUD Date:	Not Reported

**X203**  
**South**  
**1/2 - 1 Mile**

**OIL\_GAS CAOG13000131889**

API #:	0403710379	Well #:	1
Well Status:	Plugged	Well Type:	OG
Operator Name:	Fred T. Moody	Lease Name:	Detroit
Field Name:	Long Beach	Area Name:	Northwest Extension
GIS Source:	hud	Confidential Well:	N
Directionally Drilled:	N	SPUD Date:	Not Reported

**204**  
**West**  
**1/2 - 1 Mile**

**OIL\_GAS CAOG13000130788**

API #:	0403709248	Well #:	1
Well Status:	Plugged	Well Type:	OG
Operator Name:	Berry-Loukonen Ltd.	Lease Name:	Jones
Field Name:	Long Beach	Area Name:	Northwest Extension
GIS Source:	hud	Confidential Well:	N
Directionally Drilled:	N	SPUD Date:	Not Reported

## GEOCHECK® - PHYSICAL SETTING SOURCE MAP FINDINGS

Map ID  
Direction  
Distance

Database      EDR ID Number

**X205**  
**South**  
**1/2 - 1 Mile**

**OIL\_GAS      CAOG13000131829**

API #:	0403710316	Well #:	2
Well Status:	Plugged	Well Type:	OG
Operator Name:	Robert E. Jackson	Lease Name:	Lease by Robert E. Jackson
Field Name:	Long Beach	Area Name:	Northwest Extension
GIS Source:	hud	Confidential Well:	N
Directionally Drilled:	N	SPUD Date:	Not Reported

**U206**  
**SSE**  
**1/2 - 1 Mile**

**OIL\_GAS      CAOG13000130791**

API #:	0403709251	Well #:	1
Well Status:	Plugged	Well Type:	OG
Operator Name:	The Bev Oil Co.	Lease Name:	Bev
Field Name:	Long Beach	Area Name:	Northwest Extension
GIS Source:	hud	Confidential Well:	N
Directionally Drilled:	N	SPUD Date:	Not Reported

**U207**  
**SSE**  
**1/2 - 1 Mile**

**OIL\_GAS      CAOG13000132880**

API #:	0403708394	Well #:	1
Well Status:	Plugged	Well Type:	OG
Operator Name:	Atlantic Richfield Company		
Lease Name:	Pantages	Field Name:	Long Beach
Area Name:	Northwest Extension	GIS Source:	hud
Confidential Well:	N	Directionally Drilled:	N
SPUD Date:	Not Reported		

**AB208**  
**South**  
**1/2 - 1 Mile**

**OIL\_GAS      CAOG13000133278**

API #:	0403711857	Well #:	2
Well Status:	Plugged	Well Type:	OG
Operator Name:	Vesta Petroleum Co., Ltd.	Lease Name:	Lease by Vesta Petroleum Co., Ltd.
Field Name:	Long Beach	Area Name:	Northwest Extension
GIS Source:	hud	Confidential Well:	N
Directionally Drilled:	N	SPUD Date:	Not Reported

## GEOCHECK® - PHYSICAL SETTING SOURCE MAP FINDINGS

Map ID  
Direction  
Distance

Database      EDR ID Number

**AB209**  
**South**  
**1/2 - 1 Mile**

**OIL\_GAS      CAOG13000132090**

API #:	0403708885	Well #:	5
Well Status:	Plugged	Well Type:	OG
Operator Name:	Atlantic Oil Company	Lease Name:	Shasta
Field Name:	Long Beach	Area Name:	Northwest Extension
GIS Source:	hud	Confidential Well:	N
Directionally Drilled:	N	SPUD Date:	Not Reported

**X210**  
**South**  
**1/2 - 1 Mile**

**OIL\_GAS      CAOG13000133104**

API #:	0403712117	Well #:	3
Well Status:	Plugged	Well Type:	OG
Operator Name:	S & C Oil Co., Inc.	Lease Name:	Bell
Field Name:	Long Beach	Area Name:	Old
GIS Source:	Well Summary	Confidential Well:	N
Directionally Drilled:	N	SPUD Date:	04/30/1930

**AB211**  
**South**  
**1/2 - 1 Mile**

**OIL\_GAS      CAOG13000130808**

API #:	0403709268	Well #:	2
Well Status:	Idle	Well Type:	OG
Operator Name:	Biltmore Petro. Corp.	Lease Name:	Lease by Biltmore Petro. Corp.
Field Name:	Long Beach	Area Name:	Northwest Extension
GIS Source:	hud	Confidential Well:	N
Directionally Drilled:	N	SPUD Date:	Not Reported

**AC212**  
**SW**  
**1/2 - 1 Mile**

**OIL\_GAS      CAOG13000131325**

API #:	0403709795	Well #:	5-1
Well Status:	Plugged	Well Type:	OG
Operator Name:	Pacific Energy Resources Ltd.	Field Name:	Long Beach
Lease Name:	Nwlbu	GIS Source:	hud
Area Name:	Northwest Extension	Directionally Drilled:	N
Confidential Well:	N		
SPUD Date:	Not Reported		

## GEOCHECK® - PHYSICAL SETTING SOURCE MAP FINDINGS

Map ID  
Direction  
Distance

Database      EDR ID Number

**Z213**  
**SSW**  
**1/2 - 1 Mile**

**OIL\_GAS      CAOG13000130738**

API #:	0403709192	Well #:	1
Well Status:	Plugged	Well Type:	OG
Operator Name:	Atlantic Richfield Company	Field Name:	Long Beach
Lease Name:	Stewart	GIS Source:	hud
Area Name:	Northwest Extension	Directionally Drilled:	N
Confidential Well:	N		
SPUD Date:	Not Reported		

**Y214**  
**SSE**  
**1/2 - 1 Mile**

**OIL\_GAS      CAOG13000132237**

API #:	0403710578	Well #:	5
Well Status:	Plugged	Well Type:	OG
Operator Name:	Estate of Kenneth Mills	Lease Name:	H. & B.
Field Name:	Long Beach	Area Name:	Northwest Extension
GIS Source:	hud	Confidential Well:	N
Directionally Drilled:	N	SPUD Date:	Not Reported

**AA215**  
**SSW**  
**1/2 - 1 Mile**

**OIL\_GAS      CAOG13000133333**

API #:	0403712421	Well #:	1
Well Status:	Plugged	Well Type:	OG
Operator Name:	L. V. Wilson	Lease Name:	Lease by L. V. Wilson
Field Name:	Long Beach	Area Name:	Northwest Extension
GIS Source:	hud	Confidential Well:	N
Directionally Drilled:	N	SPUD Date:	Not Reported

**X216**  
**South**  
**1/2 - 1 Mile**

**OIL\_GAS      CAOG13000131310**

API #:	0403709778	Well #:	2
Well Status:	Plugged	Well Type:	OG
Operator Name:	Frankley, Andrews & Zellers	Field Name:	Long Beach
Lease Name:	Lease by Frankley, Andrews & Zellers	Area Name:	Northwest Extension
Field Name:	Long Beach	Confidential Well:	N
GIS Source:	hud	SPUD Date:	Not Reported
Directionally Drilled:	N		

## GEOCHECK® - PHYSICAL SETTING SOURCE MAP FINDINGS

Map ID  
Direction  
Distance

Database EDR ID Number

**X217**  
**South**  
**1/2 - 1 Mile**

**OIL\_GAS CAOG13000132024**

API #:	0403708816	Well #:	15
Well Status:	Idle	Well Type:	OG
Operator Name:	R. R. Bush Oil Co.	Lease Name:	Lease by R. R. Bush Oil Co.
Field Name:	Long Beach	Area Name:	Northwest Extension
GIS Source:	hud	Confidential Well:	N
Directionally Drilled:	N	SPUD Date:	Not Reported

**W218**  
**SSW**  
**1/2 - 1 Mile**

**OIL\_GAS CAOG13000133340**

API #:	0403712674	Well #:	33
Well Status:	Plugged	Well Type:	OG
Operator Name:	A. S. Johnston Drilling Corp.		
Lease Name:	Lease by A. S. Johnston Drilling Corp.		
Field Name:	Long Beach	Area Name:	Northwest Extension
GIS Source:	hud	Confidential Well:	N
Directionally Drilled:	N	SPUD Date:	Not Reported

**AA219**  
**South**  
**1/2 - 1 Mile**

**OIL\_GAS CAOG13000131279**

API #:	0403709746	Well #:	20
Well Status:	Plugged	Well Type:	OG
Operator Name:	J. Farbstein	Lease Name:	Lease by J. Farbstein
Field Name:	Long Beach	Area Name:	Northwest Extension
GIS Source:	hud	Confidential Well:	N
Directionally Drilled:	N	SPUD Date:	Not Reported

**V220**  
**South**  
**1/2 - 1 Mile**

**OIL\_GAS CAOG13000131277**

API #:	0403709744	Well #:	18
Well Status:	Plugged	Well Type:	OG
Operator Name:	J. Farbstein	Lease Name:	Lease by J. Farbstein
Field Name:	Long Beach	Area Name:	Northwest Extension
GIS Source:	hud	Confidential Well:	N
Directionally Drilled:	N	SPUD Date:	Not Reported

## GEOCHECK® - PHYSICAL SETTING SOURCE MAP FINDINGS

Map ID  
Direction  
Distance

Database EDR ID Number

**X221**  
**South**  
**1/2 - 1 Mile**

**OIL\_GAS CAOG13000132860**

API #:	0403706418	Well #:	6
Well Status:	Plugged	Well Type:	OG
Operator Name:	Shasta Pan Oil Co.	Lease Name:	Shasta
Field Name:	Long Beach	Area Name:	Northwest Extension
GIS Source:	hud	Confidential Well:	N
Directionally Drilled:	N	SPUD Date:	Not Reported

**AD222**  
**SW**  
**1/2 - 1 Mile**

**OIL\_GAS CAOG13000132126**

API #:	0403708921	Well #:	5
Well Status:	Plugged	Well Type:	OG
Operator Name:	Atlantic Richfield Company		
Lease Name:	Bixby	Field Name:	Long Beach
Area Name:	Northwest Extension	GIS Source:	hud
Confidential Well:	N	Directionally Drilled:	N
SPUD Date:	Not Reported		

**AB223**  
**SSE**  
**1/2 - 1 Mile**

**OIL\_GAS CAOG13000131693**

API #:	0403710176	Well #:	6
Well Status:	Plugged	Well Type:	OG
Operator Name:	The Oil Tool Corp.	Lease Name:	Lease by The Oil Tool Corp.
Field Name:	Long Beach	Area Name:	Northwest Extension
GIS Source:	hud	Confidential Well:	N
Directionally Drilled:	N	SPUD Date:	Not Reported

**AA224**  
**SSW**  
**1/2 - 1 Mile**

**OIL\_GAS CAOG13000131107**

API #:	0403709569	Well #:	1
Well Status:	Active	Well Type:	OG
Operator Name:	Remora Operating CA, LLC	Lease Name:	Ten Eyck
Field Name:	Long Beach	Area Name:	Old
GIS Source:	GPS	Confidential Well:	N
Directionally Drilled:	N	SPUD Date:	Not Reported

## GEOCHECK® - PHYSICAL SETTING SOURCE MAP FINDINGS

Map ID  
Direction  
Distance

Database      EDR ID Number

**Y225**  
**SSE**  
**1/2 - 1 Mile**

**OIL\_GAS      CAOG13000131961**

API #:	0403710454	Well #:	4
Well Status:	Plugged	Well Type:	OG
Operator Name:	Santa Barbara Asphalt & Refining Co.		
Lease Name:	Lease by Santa Barbara Asphalt & Refining Co.		
Field Name:	Long Beach	Area Name:	Northwest Extension
GIS Source:	hud	Confidential Well:	N
Directionally Drilled:	N	SPUD Date:	Not Reported

**AD226**  
**SW**  
**1/2 - 1 Mile**

**OIL\_GAS      CAOG13000132125**

API #:	0403708920	Well #:	4
Well Status:	Plugged	Well Type:	OG
Operator Name:	Atlantic Richfield Company		
Lease Name:	Bixby	Field Name:	Long Beach
Area Name:	Northwest Extension	GIS Source:	hud
Confidential Well:	N	Directionally Drilled:	N
SPUD Date:	Not Reported		

**AE227**  
**NW**  
**1/2 - 1 Mile**

**OIL\_GAS      CAOG13000005438**

API #:	0403705737	Well #:	1
Well Status:	Plugged	Well Type:	DH
Operator Name:	Occidental Petroleum Corporation		
Lease Name:	Virginia Country Club	Field Name:	Any Field
Area Name:	Any Area	GIS Source:	hud
Confidential Well:	N	Directionally Drilled:	Y
SPUD Date:	Not Reported		

**W228**  
**SW**  
**1/2 - 1 Mile**

**OIL\_GAS      CAOG13000133339**

API #:	0403712673	Well #:	53
Well Status:	Plugged	Well Type:	OG
Operator Name:	A. S. Johnston Drilling Corp.		
Lease Name:	Lease by A. S. Johnston Drilling Corp.		
Field Name:	Long Beach	Area Name:	Northwest Extension
GIS Source:	hud	Confidential Well:	N
Directionally Drilled:	N	SPUD Date:	Not Reported

## GEOCHECK® - PHYSICAL SETTING SOURCE MAP FINDINGS

Map ID  
Direction  
Distance

Database      EDR ID Number

**AC229**  
**WSW**  
**1/2 - 1 Mile**

**OIL\_GAS      CAOG13000131318**

API #:	0403709788	Well #:	6-1
Well Status:	Plugged	Well Type:	OG
Operator Name:	Pacific Energy Resources Ltd.	Field Name:	Long Beach
Lease Name:	Nwlbu	GIS Source:	hud
Area Name:	Northwest Extension	Directionally Drilled:	N
Confidential Well:	N		
SPUD Date:	Not Reported		

**AC230**  
**SW**  
**1/2 - 1 Mile**

**OIL\_GAS      CAOG13000131326**

API #:	0403709796	Well #:	5-3
Well Status:	Plugged	Well Type:	OG
Operator Name:	CRG Properties Ltd.	Lease Name:	Nwlbu
Field Name:	Long Beach	Area Name:	Old
GIS Source:	GPS	Confidential Well:	N
Directionally Drilled:	N	SPUD Date:	05/05/1938

**Y231**  
**SSE**  
**1/2 - 1 Mile**

**OIL\_GAS      CAOG13000132633**

API #:	0403711165	Well #:	5
Well Status:	Plugged	Well Type:	OG
Operator Name:	Walter P. Temple Oil Co.	Lease Name:	Lease by Walter P. Temple Oil Co.
Field Name:	Long Beach	Area Name:	Northwest Extension
GIS Source:	hud	Confidential Well:	N
Directionally Drilled:	N	SPUD Date:	Not Reported

**AB232**  
**South**  
**1/2 - 1 Mile**

**OIL\_GAS      CAOG13000132228**

API #:	0403710568	Well #:	2
Well Status:	Plugged	Well Type:	OG
Operator Name:	Keck and McWherter	Lease Name:	Lease by Keck and McWherter
Field Name:	Long Beach	Area Name:	Northwest Extension
GIS Source:	hud	Confidential Well:	N
Directionally Drilled:	N	SPUD Date:	Not Reported



## GEOCHECK® - PHYSICAL SETTING SOURCE MAP FINDINGS

Map ID  
Direction  
Distance

Database      EDR ID Number

**X233**  
**South**  
**1/2 - 1 Mile**

**OIL\_GAS      CAOG13000131692**

API #:	0403710175	Well #:	1
Well Status:	Plugged	Well Type:	OG
Operator Name:	Oil Producers, Ltd.	Lease Name:	Lease by Oil Producers, Ltd.
Field Name:	Long Beach	Area Name:	Northwest Extension
GIS Source:	hud	Confidential Well:	N
Directionally Drilled:	N	SPUD Date:	Not Reported

**X234**  
**South**  
**1/2 - 1 Mile**

**OIL\_GAS      CAOG13000130802**

API #:	0403709262	Well #:	1
Well Status:	Plugged	Well Type:	OG
Operator Name:	L. E. Bishop Oil Co.	Lease Name:	Lease by L. E. Bishop Oil Co.
Field Name:	Long Beach	Area Name:	Northwest Extension
GIS Source:	hud	Confidential Well:	N
Directionally Drilled:	N	SPUD Date:	Not Reported

**X235**  
**South**  
**1/2 - 1 Mile**

**OIL\_GAS      CAOG13000131721**

API #:	0403710205	Well #:	9
Well Status:	Plugged	Well Type:	OG
Operator Name:	Painted Hills Oil Ass'n	Lease Name:	Lease by Painted Hills Oil Ass'n
Field Name:	Long Beach	Area Name:	Northwest Extension
GIS Source:	hud	Confidential Well:	N
Directionally Drilled:	N	SPUD Date:	Not Reported

**AF236**  
**South**  
**1/2 - 1 Mile**

**OIL\_GAS      CAOG13000132594**

API #:	0403711125	Well #:	7
Well Status:	Plugged	Well Type:	OG
Operator Name:	C. F. Sudduth	Lease Name:	Sudduth
Field Name:	Long Beach	Area Name:	Old
GIS Source:	hud	Confidential Well:	N
Directionally Drilled:	N	SPUD Date:	Not Reported

## GEOCHECK® - PHYSICAL SETTING SOURCE MAP FINDINGS

Map ID  
Direction  
Distance

Database      EDR ID Number

**X237**  
**South**  
**1/2 - 1 Mile**

**OIL\_GAS      CAOG13000130717**

API #:	0403709170	Well #:	1
Well Status:	Plugged	Well Type:	OG
Operator Name:	John M. Abrams	Lease Name:	Lease by John M. Abrams
Field Name:	Long Beach	Area Name:	Northwest Extension
GIS Source:	hud	Confidential Well:	N
Directionally Drilled:	N	SPUD Date:	Not Reported

**X238**  
**South**  
**1/2 - 1 Mile**

**OIL\_GAS      CAOG13000130774**

API #:	0403709233	Well #:	1
Well Status:	Plugged	Well Type:	OG
Operator Name:	Baxter Petro. Co., Ltd.	Lease Name:	Lease by Baxter Petro. Co., Ltd.
Field Name:	Long Beach	Area Name:	Northwest Extension
GIS Source:	hud	Confidential Well:	N
Directionally Drilled:	N	SPUD Date:	Not Reported

**AG239**  
**SSW**  
**1/2 - 1 Mile**

**OIL\_GAS      CAOG13000133341**

API #:	0403712675	Well #:	34
Well Status:	Plugged	Well Type:	OG
Operator Name:	A. S. Johnston Drilling Corp.		
Lease Name:	Lease by A. S. Johnston Drilling Corp.		
Field Name:	Long Beach	Area Name:	Northwest Extension
GIS Source:	hud	Confidential Well:	N
Directionally Drilled:	N	SPUD Date:	Not Reported

**AH240**  
**SW**  
**1/2 - 1 Mile**

**OIL\_GAS      CAOG13000131327**

API #:	0403709797	Well #:	5-4
Well Status:	Plugged	Well Type:	OG
Operator Name:	CRG Properties Ltd.	Lease Name:	Nwlbu
Field Name:	Long Beach	Area Name:	Old
GIS Source:	GPS	Confidential Well:	N
Directionally Drilled:	N	SPUD Date:	Not Reported

## GEOCHECK® - PHYSICAL SETTING SOURCE MAP FINDINGS

Map ID  
Direction  
Distance

Database EDR ID Number

**AA241**  
**SSW**  
**1/2 - 1 Mile**

**OIL\_GAS CAOG13000132590**

API #:	0403711121	Well #:	1
Well Status:	Plugged	Well Type:	OG
Operator Name:	Goldie & Rosa Steiner	Lease Name:	Lease by Goldie & Rosa Steiner
Field Name:	Long Beach	Area Name:	Northwest Extension
GIS Source:	hud	Confidential Well:	N
Directionally Drilled:	N	SPUD Date:	Not Reported

**AA242**  
**South**  
**1/2 - 1 Mile**

**OIL\_GAS CAOG13000131273**

API #:	0403709740	Well #:	1
Well Status:	Plugged	Well Type:	OG
Operator Name:	J. Farbstein	Lease Name:	Lease by J. Farbstein
Field Name:	Long Beach	Area Name:	Northwest Extension
GIS Source:	hud	Confidential Well:	N
Directionally Drilled:	N	SPUD Date:	Not Reported

**AH243**  
**SW**  
**1/2 - 1 Mile**

**OIL\_GAS CAOG13000133521**

API #:	0403700397	Well #:	5-2
Well Status:	Plugged	Well Type:	OG
Operator Name:	CRG Properties Ltd.	Lease Name:	Nwlbu
Field Name:	Long Beach	Area Name:	Northwest Extension
GIS Source:	GPS	Confidential Well:	N
Directionally Drilled:	N	SPUD Date:	04/08/1938

**X244**  
**South**  
**1/2 - 1 Mile**

**OIL\_GAS CAOG13000132251**

API #:	0403710678	Well #:	1
Well Status:	Plugged	Well Type:	OG
Operator Name:	Chevron U.S.A. Inc.	Lease Name:	Good
Field Name:	Long Beach	Area Name:	Northwest Extension
GIS Source:	hud	Confidential Well:	N
Directionally Drilled:	N	SPUD Date:	Not Reported

## GEOCHECK® - PHYSICAL SETTING SOURCE MAP FINDINGS

Map ID  
Direction  
Distance

Database      EDR ID Number

**AI245**  
**SSE**  
**1/2 - 1 Mile**

**OIL\_GAS      CAOG13000130817**

API #:	0403709277	Well #:	1
Well Status:	Idle	Well Type:	OG
Operator Name:	J. W. Alford	Lease Name:	Lease by J. W. Alford
Field Name:	Long Beach	Area Name:	Northwest Extension
GIS Source:	hud	Confidential Well:	N
Directionally Drilled:	N	SPUD Date:	Not Reported

**W246**  
**SW**  
**1/2 - 1 Mile**

**OIL\_GAS      CAOG13000132066**

API #:	0403708861	Well #:	54
Well Status:	Plugged	Well Type:	OG
Operator Name:	State of California	Lease Name:	Johnston-Mcdonald
Field Name:	Long Beach	Area Name:	Northwest Extension
GIS Source:	hud	Confidential Well:	N
Directionally Drilled:	N	SPUD Date:	Not Reported

**AI247**  
**SSE**  
**1/2 - 1 Mile**

**OIL\_GAS      CAOG13000130878**

API #:	0403709338	Well #:	4
Well Status:	Plugged	Well Type:	OG
Operator Name:	Dr. John B. Davis	Lease Name:	Lease by Dr. John B. Davis
Field Name:	Long Beach	Area Name:	Northwest Extension
GIS Source:	hud	Confidential Well:	N
Directionally Drilled:	N	SPUD Date:	Not Reported

**AB248**  
**South**  
**1/2 - 1 Mile**

**OIL\_GAS      CAOG13000131467**

API #:	0403709942	Well #:	1
Well Status:	Plugged	Well Type:	OG
Operator Name:	Sunrock Oil Co.	Lease Name:	Carter
Field Name:	Long Beach	Area Name:	Northwest Extension
GIS Source:	hud	Confidential Well:	N
Directionally Drilled:	N	SPUD Date:	Not Reported

## GEOCHECK® - PHYSICAL SETTING SOURCE MAP FINDINGS

Map ID  
Direction  
Distance

Database      EDR ID Number

**AF249**  
**South**  
**1/2 - 1 Mile**

**OIL\_GAS      CAOG13000131276**

API #:	0403709743	Well #:	17
Well Status:	Plugged	Well Type:	OG
Operator Name:	J. Farbstein	Lease Name:	Lease by J. Farbstein
Field Name:	Long Beach	Area Name:	Northwest Extension
GIS Source:	hud	Confidential Well:	N
Directionally Drilled:	N	SPUD Date:	Not Reported

**Z250**  
**SSW**  
**1/2 - 1 Mile**

**OIL\_GAS      CAOG13000132123**

API #:	0403708918	Well #:	2-A
Well Status:	Plugged	Well Type:	OG
Operator Name:	Atlantic Richfield Company		
Lease Name:	Bixby	Field Name:	Long Beach
Area Name:	Northwest Extension	GIS Source:	hud
Confidential Well:	N	Directionally Drilled:	N
SPUD Date:	Not Reported		

**AB251**  
**South**  
**1/2 - 1 Mile**

**OIL\_GAS      CAOG13000131863**

API #:	0403710352	Well #:	5
Well Status:	Plugged	Well Type:	OG
Operator Name:	Mobil Oil Corporation	Lease Name:	Lease by Mobil Oil Corporation
Field Name:	Long Beach	Area Name:	Northwest Extension
GIS Source:	hud	Confidential Well:	N
Directionally Drilled:	N	SPUD Date:	Not Reported

**AC252**  
**WSW**  
**1/2 - 1 Mile**

**OIL\_GAS      CAOG13000133439**

API #:	0403725193	Well #:	2A
Well Status:	Plugged	Well Type:	CH
Operator Name:	Shell Western E&P Inc.	Lease Name:	Bixby Core Hole
Field Name:	Long Beach	Area Name:	Northwest Extension
GIS Source:	hud	Confidential Well:	N
Directionally Drilled:	N	SPUD Date:	Not Reported

## GEOCHECK® - PHYSICAL SETTING SOURCE MAP FINDINGS

Map ID  
Direction  
Distance

Database      EDR ID Number

**AF253**  
**South**  
**1/2 - 1 Mile**

**OIL\_GAS      CAOG13000131418**

API #:	0403709891	Well #:	75
Well Status:	Plugged	Well Type:	OG
Operator Name:	Retsof Drilling Co.	Lease Name:	Lease by Retsof Drilling Co.
Field Name:	Long Beach	Area Name:	Northwest Extension
GIS Source:	hud	Confidential Well:	N
Directionally Drilled:	N	SPUD Date:	Not Reported

**AB254**  
**South**  
**1/2 - 1 Mile**

**OIL\_GAS      CAOG13000130809**

API #:	0403709269	Well #:	3
Well Status:	Plugged	Well Type:	OG
Operator Name:	Biltmore Petro. Corp.	Lease Name:	Lease by Biltmore Petro. Corp.
Field Name:	Long Beach	Area Name:	Northwest Extension
GIS Source:	hud	Confidential Well:	N
Directionally Drilled:	N	SPUD Date:	Not Reported

**AB255**  
**South**  
**1/2 - 1 Mile**

**OIL\_GAS      CAOG13000131883**

API #:	0403710373	Well #:	1
Well Status:	Plugged	Well Type:	OG
Operator Name:	Mobil Oil Corporation	Lease Name:	Ransome
Field Name:	Long Beach	Area Name:	Northwest Extension
GIS Source:	hud	Confidential Well:	N
Directionally Drilled:	N	SPUD Date:	Not Reported

**AB256**  
**South**  
**1/2 - 1 Mile**

**OIL\_GAS      CAOG13000130882**

API #:	0403709342	Well #:	6
Well Status:	Plugged	Well Type:	OG
Operator Name:	A. J. Delaney	Lease Name:	Lease by A. J. Delaney
Field Name:	Long Beach	Area Name:	Northwest Extension
GIS Source:	hud	Confidential Well:	N
Directionally Drilled:	N	SPUD Date:	Not Reported

## GEOCHECK® - PHYSICAL SETTING SOURCE MAP FINDINGS

Map ID  
Direction  
Distance

Database EDR ID Number

**AF257**  
**South**  
**1/2 - 1 Mile**

**OIL\_GAS CAOG13000132218**

API #:	0403710558	Well #:	52
Well Status:	Plugged	Well Type:	OG
Operator Name:	A. S. Johnston Drilling Corp.		
Lease Name:	Lease by A. S. Johnston Drilling Corp.		
Field Name:	Long Beach	Area Name:	Old
GIS Source:	hud	Confidential Well:	N
Directionally Drilled:	N	SPUD Date:	Not Reported

**AI258**  
**SSE**  
**1/2 - 1 Mile**

**OIL\_GAS CAOG13000130853**

API #:	0403709313	Well #:	6
Well Status:	Plugged	Well Type:	OG
Operator Name:	Gilbert Applegate	Lease Name:	Lease by Gilbert Applegate
Field Name:	Long Beach	Area Name:	Northwest Extension
GIS Source:	hud	Confidential Well:	N
Directionally Drilled:	N	SPUD Date:	Not Reported

**Y259**  
**SSE**  
**1/2 - 1 Mile**

**OIL\_GAS CAOG13000130823**

API #:	0403709283	Well #:	7
Well Status:	Plugged	Well Type:	OG
Operator Name:	American Oil Service	Lease Name:	Shasta
Field Name:	Long Beach	Area Name:	Northwest Extension
GIS Source:	hud	Confidential Well:	N
Directionally Drilled:	N	SPUD Date:	Not Reported

**AI260**  
**SSE**  
**1/2 - 1 Mile**

**OIL\_GAS CAOG13000133213**

API #:	0403711792	Well #:	1
Well Status:	Plugged	Well Type:	OG
Operator Name:	Turner Petro. Co.	Lease Name:	N.W.
Field Name:	Long Beach	Area Name:	Northwest Extension
GIS Source:	hud	Confidential Well:	N
Directionally Drilled:	N	SPUD Date:	Not Reported

## GEOCHECK® - PHYSICAL SETTING SOURCE MAP FINDINGS

Map ID  
Direction  
Distance

Database EDR ID Number

**AB261**  
**South**  
**1/2 - 1 Mile**

**OIL\_GAS CAOG13000132259**

API #:	0403710686	Well #:	1
Well Status:	Plugged	Well Type:	OG
Operator Name:	Chevron U.S.A. Inc.	Lease Name:	Green
Field Name:	Long Beach	Area Name:	Northwest Extension
GIS Source:	hud	Confidential Well:	N
Directionally Drilled:	N	SPUD Date:	Not Reported

**Z262**  
**SSW**  
**1/2 - 1 Mile**

**OIL\_GAS CAOG13000132086**

API #:	0403708881	Well #:	1
Well Status:	Plugged	Well Type:	OG
Operator Name:	Atlantic Oil Company	Lease Name:	Mcdonald
Field Name:	Long Beach	Area Name:	Northwest Extension
GIS Source:	hud	Confidential Well:	N
Directionally Drilled:	N	SPUD Date:	Not Reported

**X263**  
**South**  
**1/2 - 1 Mile**

**OIL\_GAS CAOG13000133174**

API #:	0403712187	Well #:	5
Well Status:	Plugged	Well Type:	OG
Operator Name:	S. S. Wortley	Lease Name:	Lease by S. S. Wortley
Field Name:	Long Beach	Area Name:	Northwest Extension
GIS Source:	hud	Confidential Well:	N
Directionally Drilled:	N	SPUD Date:	Not Reported

**AJ264**  
**WSW**  
**1/2 - 1 Mile**

**OIL\_GAS CAOG13000133519**

API #:	0403700392	Well #:	9-4
Well Status:	Plugged	Well Type:	OG
Operator Name:	CRG Properties Ltd.	Lease Name:	Nwlbu
Field Name:	Long Beach	Area Name:	Northwest Extension
GIS Source:	GPS	Confidential Well:	N
Directionally Drilled:	N	SPUD Date:	08/27/1940



## GEOCHECK® - PHYSICAL SETTING SOURCE MAP FINDINGS

Map ID  
Direction  
Distance

Database EDR ID Number

**AB265**  
**South**  
**1/2 - 1 Mile**

**OIL\_GAS CAOG13000131382**

API #:	0403709854	Well #:	5
Well Status:	Plugged	Well Type:	OG
Operator Name:	F. G. Phillips & Co.	Lease Name:	Lease by F. G. Phillips & Co.
Field Name:	Long Beach	Area Name:	Northwest Extension
GIS Source:	hud	Confidential Well:	N
Directionally Drilled:	N	SPUD Date:	Not Reported

**AA266**  
**SSW**  
**1/2 - 1 Mile**

**OIL\_GAS CAOG13000132224**

API #:	0403710564	Well #:	1
Well Status:	Plugged	Well Type:	OG
Operator Name:	Julian Petroleum Corp.	Lease Name:	Amsel
Field Name:	Long Beach	Area Name:	Northwest Extension
GIS Source:	hud	Confidential Well:	N
Directionally Drilled:	N	SPUD Date:	Not Reported

**Z267**  
**SSW**  
**1/2 - 1 Mile**

**OIL\_GAS CAOG13000132073**

API #:	0403708868	Well #:	1
Well Status:	Plugged	Well Type:	OG
Operator Name:	State of California	Lease Name:	Markham-Maud Anna
Field Name:	Long Beach	Area Name:	Northwest Extension
GIS Source:	hud	Confidential Well:	N
Directionally Drilled:	N	SPUD Date:	Not Reported

**AF268**  
**South**  
**1/2 - 1 Mile**

**OIL\_GAS CAOG13000130779**

API #:	0403709238	Well #:	2
Well Status:	Idle	Well Type:	OG
Operator Name:	W. W. Beldin	Lease Name:	Lease by W. W. Beldin
Field Name:	Long Beach	Area Name:	Northwest Extension
GIS Source:	hud	Confidential Well:	N
Directionally Drilled:	N	SPUD Date:	Not Reported

## GEOCHECK® - PHYSICAL SETTING SOURCE MAP FINDINGS

Map ID  
Direction  
Distance

Database EDR ID Number

**AA269**  
**South**  
**1/2 - 1 Mile**

**OIL\_GAS CAOG13000132987**

API #:	0403711499	Well #:	1
Well Status:	Plugged	Well Type:	OG
Operator Name:	Chevron U.S.A. Inc.	Lease Name:	Brush
Field Name:	Long Beach	Area Name:	Northwest Extension
GIS Source:	hud	Confidential Well:	N
Directionally Drilled:	N	SPUD Date:	Not Reported

**AF270**  
**South**  
**1/2 - 1 Mile**

**OIL\_GAS CAOG13000133365**

API #:	0403710486	Well #:	2
Well Status:	Active	Well Type:	OG
Operator Name:	E & B Natural Resources Management Corporation	Lease Name:	Just
Lease Name:	Just	Field Name:	Long Beach
Area Name:	Old	GIS Source:	GPS
Confidential Well:	N	Directionally Drilled:	N
SPUD Date:	Not Reported		

**AK271**  
**SSW**  
**1/2 - 1 Mile**

**OIL\_GAS CAOG13000131073**

API #:	0403709535	Well #:	33
Well Status:	Plugged	Well Type:	OG
Operator Name:	State of California	Lease Name:	Preston
Field Name:	Long Beach	Area Name:	Northwest Extension
GIS Source:	hud	Confidential Well:	N
Directionally Drilled:	N	SPUD Date:	Not Reported

**AI272**  
**SSE**  
**1/2 - 1 Mile**

**OIL\_GAS CAOG13000131285**

API #:	0403709752	Well #:	5
Well Status:	Idle	Well Type:	OG
Operator Name:	Chas. Fickert	Lease Name:	Lease by Chas. Fickert
Field Name:	Long Beach	Area Name:	Northwest Extension
GIS Source:	hud	Confidential Well:	N
Directionally Drilled:	N	SPUD Date:	Not Reported

## GEOCHECK® - PHYSICAL SETTING SOURCE MAP FINDINGS

Map ID  
Direction  
Distance

Database      EDR ID Number

**AJ273**  
**WSW**  
**1/2 - 1 Mile**

**OIL\_GAS      CAOG13000131984**

API #:	0403706496	Well #:	8-3
Well Status:	Plugged	Well Type:	OG
Operator Name:	CRG Properties Ltd.	Lease Name:	Nwlbu
Field Name:	Long Beach	Area Name:	Northwest Extension
GIS Source:	GPS	Confidential Well:	N
Directionally Drilled:	N	SPUD Date:	11/05/1937

**AI274**  
**SSE**  
**1/2 - 1 Mile**

**OIL\_GAS      CAOG13000133216**

API #:	0403711795	Well #:	3
Well Status:	Plugged	Well Type:	OG
Operator Name:	Turner Petro. Co.	Lease Name:	Vesta
Field Name:	Long Beach	Area Name:	Northwest Extension
GIS Source:	hud	Confidential Well:	N
Directionally Drilled:	N	SPUD Date:	Not Reported

**AC275**  
**SW**  
**1/2 - 1 Mile**

**OIL\_GAS      CAOG13000132060**

API #:	0403708855	Well #:	4
Well Status:	Plugged	Well Type:	OG
Operator Name:	State of California	Lease Name:	Gen. Exp. Arnebco
Field Name:	Long Beach	Area Name:	Northwest Extension
GIS Source:	hud	Confidential Well:	N
Directionally Drilled:	N	SPUD Date:	Not Reported

**AJ276**  
**WSW**  
**1/2 - 1 Mile**

**OIL\_GAS      CAOG13000131321**

API #:	0403709791	Well #:	9-3
Well Status:	Plugged	Well Type:	OG
Operator Name:	CRG Properties Ltd.	Lease Name:	Nwlbu
Field Name:	Long Beach	Area Name:	Northwest Extension
GIS Source:	GPS	Confidential Well:	N
Directionally Drilled:	N	SPUD Date:	10/02/1937

## GEOCHECK® - PHYSICAL SETTING SOURCE MAP FINDINGS

Map ID  
Direction  
Distance

Database      EDR ID Number

**AB277**  
**South**  
**1/2 - 1 Mile**

**OIL\_GAS      CAOG13000131718**

API #:	0403710202	Well #:	2
Well Status:	Plugged	Well Type:	OG
Operator Name:	Padre Oil Co.	Lease Name:	Lease by Padre Oil Co.
Field Name:	Long Beach	Area Name:	Northwest Extension
GIS Source:	hud	Confidential Well:	N
Directionally Drilled:	N	SPUD Date:	Not Reported

**AJ278**  
**WSW**  
**1/2 - 1 Mile**

**OIL\_GAS      CAOG13000132858**

API #:	0403706415	Well #:	8-4
Well Status:	Plugged	Well Type:	OG
Operator Name:	CRG Properties Ltd.	Lease Name:	Nwlbu
Field Name:	Long Beach	Area Name:	Northwest Extension
GIS Source:	GPS	Confidential Well:	N
Directionally Drilled:	N	SPUD Date:	Not Reported

**AB279**  
**South**  
**1/2 - 1 Mile**

**OIL\_GAS      CAOG13000131355**

API #:	0403709825	Well #:	1
Well Status:	Plugged	Well Type:	OG
Operator Name:	H. Giessner	Lease Name:	Wheeler-Obrien-Star
Field Name:	Long Beach	Area Name:	Northwest Extension
GIS Source:	hud	Confidential Well:	N
Directionally Drilled:	N	SPUD Date:	Not Reported

**AK280**  
**SSW**  
**1/2 - 1 Mile**

**OIL\_GAS      CAOG13000132064**

API #:	0403708859	Well #:	35
Well Status:	Plugged	Well Type:	OG
Operator Name:	State of California	Lease Name:	Johnston
Field Name:	Long Beach	Area Name:	Northwest Extension
GIS Source:	hud	Confidential Well:	N
Directionally Drilled:	N	SPUD Date:	Not Reported

## GEOCHECK® - PHYSICAL SETTING SOURCE MAP FINDINGS

Map ID  
Direction  
Distance

Database      EDR ID Number

**AF281**  
**South**  
**1/2 - 1 Mile**

**OIL\_GAS      CAOG13000131024**

API #:	0403709486	Well #:	4
Well Status:	Plugged	Well Type:	OG
Operator Name:	Estate of Louise E. Dabney		
Lease Name:	Craig-Burns	Field Name:	Long Beach
Area Name:	Northwest Extension	GIS Source:	hud
Confidential Well:	N	Directionally Drilled:	N
SPUD Date:	Not Reported		

**AC282**  
**WSW**  
**1/2 - 1 Mile**

**OIL\_GAS      CAOG13000131319**

API #:	0403709789	Well #:	6-2
Well Status:	Plugged	Well Type:	OG
Operator Name:	Pacific Energy Resources Ltd.		
Lease Name:	Nwlbu	Field Name:	Long Beach
Area Name:	Northwest Extension	GIS Source:	hud
Confidential Well:	N	Directionally Drilled:	N
SPUD Date:	Not Reported		

**AB283**  
**South**  
**1/2 - 1 Mile**

**OIL\_GAS      CAOG13000132089**

API #:	0403708884	Well #:	4
Well Status:	Plugged	Well Type:	OG
Operator Name:	Atlantic Oil Company	Lease Name:	Robertson
Field Name:	Long Beach	Area Name:	Northwest Extension
GIS Source:	hud	Confidential Well:	N
Directionally Drilled:	N	SPUD Date:	Not Reported

**AL284**  
**SSW**  
**1/2 - 1 Mile**

**OIL\_GAS      CAOG13000131074**

API #:	0403709536	Well #:	1
Well Status:	Plugged	Well Type:	OG
Operator Name:	State of California	Lease Name:	Rhea
Field Name:	Long Beach	Area Name:	Northwest Extension
GIS Source:	hud	Confidential Well:	N
Directionally Drilled:	N	SPUD Date:	Not Reported

## GEOCHECK® - PHYSICAL SETTING SOURCE MAP FINDINGS

Map ID  
Direction  
Distance

Database EDR ID Number

**AF285**  
**South**  
**1/2 - 1 Mile**

**OIL\_GAS CAOG13000133364**

API #:	0403710485	Well #:	1
Well Status:	Active	Well Type:	OG
Operator Name:	E & B Natural Resources Management Corporation		
Lease Name:	Just	Field Name:	Long Beach
Area Name:	Old	GIS Source:	GPS
Confidential Well:	N	Directionally Drilled:	N
SPUD Date:	Not Reported		

**AJ286**  
**WSW**  
**1/2 - 1 Mile**

**OIL\_GAS CAOG13000133501**

API #:	0403722512	Well #:	8-7
Well Status:	Plugged	Well Type:	OG
Operator Name:	CRG Properties Ltd.	Lease Name:	Nwlbu
Field Name:	Long Beach	Area Name:	Northwest Extension
GIS Source:	GPS	Confidential Well:	N
Directionally Drilled:	Y	SPUD Date:	08/24/1981

**AI287**  
**SSE**  
**1/2 - 1 Mile**

**OIL\_GAS CAOG13000132182**

API #:	0403710522	Well #:	8
Well Status:	Plugged	Well Type:	OG
Operator Name:	Shasta Petro. Co.	Lease Name:	Shasta
Field Name:	Long Beach	Area Name:	Northwest Extension
GIS Source:	hud	Confidential Well:	N
Directionally Drilled:	N	SPUD Date:	Not Reported

**AF288**  
**South**  
**1/2 - 1 Mile**

**OIL\_GAS CAOG13000130881**

API #:	0403709341	Well #:	2
Well Status:	Plugged	Well Type:	OG
Operator Name:	A. J. Delaney	Lease Name:	Lease by A. J. Delaney
Field Name:	Long Beach	Area Name:	Northwest Extension
GIS Source:	hud	Confidential Well:	N
Directionally Drilled:	N	SPUD Date:	Not Reported

## GEOCHECK® - PHYSICAL SETTING SOURCE MAP FINDINGS

Map ID  
Direction  
Distance

Database      EDR ID Number

**AF289**  
**South**  
**1/2 - 1 Mile**

**OIL\_GAS      CAOG13000132006**

API #:	0403708797	Well #:	1
Well Status:	Plugged	Well Type:	OG
Operator Name:	A. W. Brooks Production	Lease Name:	Abrams
Field Name:	Long Beach	Area Name:	Northwest Extension
GIS Source:	hud	Confidential Well:	N
Directionally Drilled:	N	SPUD Date:	Not Reported

**AM290**  
**South**  
**1/2 - 1 Mile**

**OIL\_GAS      CAOG13000131964**

API #:	0403710457	Well #:	1
Well Status:	Plugged	Well Type:	OG
Operator Name:	Santa Cruz Island Co.	Lease Name:	Benton Smith
Field Name:	Long Beach	Area Name:	Northwest Extension
GIS Source:	hud	Confidential Well:	N
Directionally Drilled:	N	SPUD Date:	Not Reported

**AF291**  
**South**  
**1/2 - 1 Mile**

**OIL\_GAS      CAOG13000132207**

API #:	0403710547	Well #:	23
Well Status:	Plugged	Well Type:	OG
Operator Name:	A. S. Johnston Drilling Corp.		
Lease Name:	Lease by A. S. Johnston Drilling Corp.		
Field Name:	Long Beach	Area Name:	Northwest Extension
GIS Source:	hud	Confidential Well:	N
Directionally Drilled:	N	SPUD Date:	Not Reported

**AI292**  
**SSE**  
**1/2 - 1 Mile**

**OIL\_GAS      CAOG13000132552**

API #:	0403711081	Well #:	50
Well Status:	Plugged	Well Type:	OG
Operator Name:	Phillips Petroleum Company		
Lease Name:	Signal	Field Name:	Long Beach
Area Name:	Northwest Extension	GIS Source:	hud
Confidential Well:	N	Directionally Drilled:	Y
SPUD Date:	Not Reported		

## GEOCHECK® - PHYSICAL SETTING SOURCE MAP FINDINGS

Map ID  
Direction  
Distance

Database EDR ID Number

**AI293**  
**SSE**  
**1/2 - 1 Mile**

**OIL\_GAS CAOG13000132551**

API #:	0403711080	Well #:	49
Well Status:	Plugged	Well Type:	OG
Operator Name:	Phillips Petroleum Company		
Lease Name:	Community 1-A	Field Name:	Long Beach
Area Name:	Northwest Extension	GIS Source:	hud
Confidential Well:	N	Directionally Drilled:	Y
SPUD Date:	Not Reported		

**AN294**  
**SSE**  
**1/2 - 1 Mile**

**OIL\_GAS CAOG13000132550**

API #:	0403711079	Well #:	48
Well Status:	Plugged	Well Type:	OG
Operator Name:	Phillips Petroleum Company		
Lease Name:	Community 1-A	Field Name:	Long Beach
Area Name:	Northwest Extension	GIS Source:	hud
Confidential Well:	N	Directionally Drilled:	Y
SPUD Date:	Not Reported		

**AE295**  
**NW**  
**1/2 - 1 Mile**

**OIL\_GAS CAOG13000005657**

API #:	0403706067	Well #:	1
Well Status:	Plugged	Well Type:	DH
Operator Name:	Chevron U.S.A. Inc.	Lease Name:	Carson (nct-1)
Field Name:	Any Field	Area Name:	Any Area
GIS Source:	hud	Confidential Well:	N
Directionally Drilled:	Y	SPUD Date:	Not Reported

**AK296**  
**SSW**  
**1/2 - 1 Mile**

**OIL\_GAS CAOG13000131076**

API #:	0403709538	Well #:	2
Well Status:	Plugged	Well Type:	OG
Operator Name:	State of California	Lease Name:	Richfield-Bixby
Field Name:	Long Beach	Area Name:	Northwest Extension
GIS Source:	hud	Confidential Well:	N
Directionally Drilled:	N	SPUD Date:	Not Reported



## GEOCHECK® - PHYSICAL SETTING SOURCE MAP FINDINGS

Map ID  
Direction  
Distance

Database      EDR ID Number

**AN297**  
**SSE**  
**1/2 - 1 Mile**

**OIL\_GAS      CAOG13000132812**

API #:	0403711346	Well #:	39
Well Status:	Plugged	Well Type:	OG
Operator Name:	Phillips Petroleum Company		
Lease Name:	Signal	Field Name:	Long Beach
Area Name:	Northwest Extension	GIS Source:	hud
Confidential Well:	N	Directionally Drilled:	Y
SPUD Date:	Not Reported		

**AD298**  
**SW**  
**1/2 - 1 Mile**

**OIL\_GAS      CAOG13000131078**

API #:	0403709540	Well #:	1
Well Status:	Plugged	Well Type:	OG
Operator Name:	State of California	Lease Name:	Shell-Amebco
Field Name:	Long Beach	Area Name:	Northwest Extension
GIS Source:	hud	Confidential Well:	N
Directionally Drilled:	N	SPUD Date:	Not Reported

**AO299**  
**WSW**  
**1/2 - 1 Mile**

**OIL\_GAS      CAOG13000131322**

API #:	0403709792	Well #:	8-1
Well Status:	Plugged	Well Type:	OG
Operator Name:	Pacific Energy Resources Ltd.		
Lease Name:	Nwlbw	Field Name:	Long Beach
Area Name:	Northwest Extension	GIS Source:	hud
Confidential Well:	N	Directionally Drilled:	N
SPUD Date:	Not Reported		

**AB300**  
**South**  
**1/2 - 1 Mile**

**OIL\_GAS      CAOG13000131126**

API #:	0403709589	Well #:	3
Well Status:	Plugged	Well Type:	OG
Operator Name:	Chiksan Oil Co., Ltd.	Lease Name:	Lease by Chiksan Oil Co., Ltd.
Field Name:	Long Beach	Area Name:	Northwest Extension
GIS Source:	hud	Confidential Well:	N
Directionally Drilled:	N	SPUD Date:	Not Reported

## GEOCHECK® - PHYSICAL SETTING SOURCE MAP FINDINGS

Map ID  
Direction  
Distance

Database      EDR ID Number

**AI301**  
**SSE**  
**1/2 - 1 Mile**

**OIL\_GAS      CAOG13000131315**

API #:	0403709783	Well #:	1
Well Status:	Plugged	Well Type:	OG
Operator Name:	A. L. Frye	Lease Name:	Rudy
Field Name:	Long Beach	Area Name:	Northwest Extension
GIS Source:	hud	Confidential Well:	N
Directionally Drilled:	N	SPUD Date:	Not Reported

**AB302**  
**South**  
**1/2 - 1 Mile**

**OIL\_GAS      CAOG13000131925**

API #:	0403710416	Well #:	2
Well Status:	Plugged	Well Type:	OG
Operator Name:	R. F. Oakes, E. E. Combs, et al	Field Name:	Long Beach
Lease Name:	Charlie	GIS Source:	hud
Area Name:	Northwest Extension	Directionally Drilled:	Y
Confidential Well:	N		
SPUD Date:	Not Reported		

**AJ303**  
**WSW**  
**1/2 - 1 Mile**

**OIL\_GAS      CAOG13000133541**

API #:	0403700142	Well #:	9-5
Well Status:	Plugged	Well Type:	OG
Operator Name:	CRG Properties Ltd.	Lease Name:	Nwlbu
Field Name:	Long Beach	Area Name:	Northwest Extension
GIS Source:	GPS	Confidential Well:	N
Directionally Drilled:	N	SPUD Date:	08/27/1940

**AO304**  
**WSW**  
**1/2 - 1 Mile**

**OIL\_GAS      CAOG13000131323**

API #:	0403709793	Well #:	8-2
Well Status:	Plugged	Well Type:	OG
Operator Name:	Pacific Energy Resources Ltd.	Field Name:	Long Beach
Lease Name:	Nwlbu	GIS Source:	hud
Area Name:	Northwest Extension	Directionally Drilled:	N
Confidential Well:	N		
SPUD Date:	Not Reported		

## GEOCHECK® - PHYSICAL SETTING SOURCE MAP FINDINGS

Map ID  
Direction  
Distance

Database EDR ID Number

**AH305**  
**SW**  
**1/2 - 1 Mile**

**OIL\_GAS CAOG13000131092**

API #:	0403709554	Well #:	1
Well Status:	Plugged	Well Type:	OG
Operator Name:	State of California	Lease Name:	Winrock-Willis
Field Name:	Long Beach	Area Name:	Northwest Extension
GIS Source:	hud	Confidential Well:	N
Directionally Drilled:	N	SPUD Date:	Not Reported

**AI306**  
**SSE**  
**1/2 - 1 Mile**

**OIL\_GAS CAOG13000130980**

API #:	0403709442	Well #:	1
Well Status:	Plugged	Well Type:	OG
Operator Name:	Estate of Louise E. Dabney		
Lease Name:	Lease by Estate of Louise E. Dabney		
Field Name:	Long Beach	Area Name:	Northwest Extension
GIS Source:	hud	Confidential Well:	N
Directionally Drilled:	N	SPUD Date:	Not Reported

**AJ307**  
**WSW**  
**1/2 - 1 Mile**

**OIL\_GAS CAOG13000133520**

API #:	0403700393	Well #:	9-6
Well Status:	Plugged	Well Type:	OG
Operator Name:	CRG Properties Ltd.	Lease Name:	Nwlbu
Field Name:	Long Beach	Area Name:	Northwest Extension
GIS Source:	GPS	Confidential Well:	N
Directionally Drilled:	N	SPUD Date:	Not Reported

**AN308**  
**SSE**  
**1/2 - 1 Mile**

**OIL\_GAS CAOG13000132962**

API #:	0403713524	Well #:	1
Well Status:	Plugged	Well Type:	OG
Operator Name:	Coast Supply Company Ltd.	Lease Name:	Bennett
Field Name:	Long Beach	Area Name:	Northwest Extension
GIS Source:	hud	Confidential Well:	N
Directionally Drilled:	N	SPUD Date:	Not Reported

## GEOCHECK® - PHYSICAL SETTING SOURCE MAP FINDINGS

Map ID  
Direction  
Distance

Database EDR ID Number

**AM309**  
**South**  
**1/2 - 1 Mile**

**OIL\_GAS CAOG13000130914**

API #:	0403709375	Well #:	26
Well Status:	Plugged	Well Type:	OG
Operator Name:	Delaney Petroleum Corp.	Lease Name:	Herwick
Field Name:	Long Beach	Area Name:	Northwest Extension
GIS Source:	hud	Confidential Well:	N
Directionally Drilled:	N	SPUD Date:	Not Reported

**AG310**  
**SSW**  
**1/2 - 1 Mile**

**OIL\_GAS CAOG13000132212**

API #:	0403710552	Well #:	38
Well Status:	Plugged	Well Type:	OG
Operator Name:	A. S. Johnston Drilling Corp.		
Lease Name:	Lease by A. S. Johnston Drilling Corp.		
Field Name:	Long Beach	Area Name:	Northwest Extension
GIS Source:	hud	Confidential Well:	N
Directionally Drilled:	N	SPUD Date:	Not Reported

**AM311**  
**South**  
**1/2 - 1 Mile**

**OIL\_GAS CAOG13000131924**

API #:	0403710415	Well #:	1
Well Status:	Plugged	Well Type:	OG
Operator Name:	F. E. Null & R. V. Hearons		
Lease Name:	Lease by F. E. Null & R. V. Hearons		
Field Name:	Long Beach	Area Name:	Northwest Extension
GIS Source:	hud	Confidential Well:	N
Directionally Drilled:	N	SPUD Date:	Not Reported

**AM312**  
**South**  
**1/2 - 1 Mile**

**OIL\_GAS CAOG13000133337**

API #:	0403712426	Well #:	4
Well Status:	Plugged	Well Type:	OG
Operator Name:	Wood-Callahan Oil Co., Ltd.		
Lease Name:	Lease by Wood-Callahan Oil Co., Ltd.		
Field Name:	Long Beach	Area Name:	Northwest Extension
GIS Source:	hud	Confidential Well:	N
Directionally Drilled:	N	SPUD Date:	Not Reported

## GEOCHECK® - PHYSICAL SETTING SOURCE MAP FINDINGS

Map ID  
Direction  
Distance

Database EDR ID Number

**AI313**  
**SSE**  
**1/2 - 1 Mile**

**OIL\_GAS CAOG13000130969**

API #:	0403709431	Well #:	74
Well Status:	Plugged	Well Type:	OG
Operator Name:	D. B. M. Oil Company	Lease Name:	Lease by D. B. M. Oil Company
Field Name:	Long Beach	Area Name:	Northwest Extension
GIS Source:	hud	Confidential Well:	N
Directionally Drilled:	N	SPUD Date:	Not Reported

**AF314**  
**South**  
**1/2 - 1 Mile**

**OIL\_GAS CAOG13000133516**

API #:	0403700389	Well #:	1
Well Status:	Active	Well Type:	OG
Operator Name:	888-5 Partners, LLC	Lease Name:	Leavell
Field Name:	Long Beach	Area Name:	Old
GIS Source:	GPS	Confidential Well:	N
Directionally Drilled:	N	SPUD Date:	Not Reported

**AJ315**  
**WSW**  
**1/2 - 1 Mile**

**OIL\_GAS CAOG13000132963**

API #:	0403713525	Well #:	9-2
Well Status:	Plugged	Well Type:	OG
Operator Name:	CRG Properties Ltd.	Lease Name:	Nwlbu
Field Name:	Long Beach	Area Name:	Northwest Extension
GIS Source:	GPS	Confidential Well:	N
Directionally Drilled:	N	SPUD Date:	02/06/1938

**AF316**  
**South**  
**1/2 - 1 Mile**

**OIL\_GAS CAOG13000131164**

API #:	0403709629	Well #:	1
Well Status:	Plugged	Well Type:	OG
Operator Name:	Coast Supply Company Ltd.	Lease Name:	Vesta
Field Name:	Long Beach	Area Name:	Old
GIS Source:	hud	Confidential Well:	N
Directionally Drilled:	N	SPUD Date:	Not Reported

## GEOCHECK® - PHYSICAL SETTING SOURCE MAP FINDINGS

Map ID  
Direction  
Distance

Database EDR ID Number

**AN317**  
**SSE**  
**1/2 - 1 Mile**

**OIL\_GAS CAOG13000131435**

API #:	0403709908	Well #:	1
Well Status:	Plugged	Well Type:	OG
Operator Name:	Robal Petro. Ltd.	Lease Name:	Lease by Robal Petro. Ltd.
Field Name:	Long Beach	Area Name:	Northwest Extension
GIS Source:	hud	Confidential Well:	N
Directionally Drilled:	N	SPUD Date:	Not Reported

**AH318**  
**SW**  
**1/2 - 1 Mile**

**OIL\_GAS CAOG13000131091**

API #:	0403709553	Well #:	1
Well Status:	Plugged	Well Type:	OG
Operator Name:	State of California	Lease Name:	Winrock-Encinas
Field Name:	Long Beach	Area Name:	Northwest Extension
GIS Source:	hud	Confidential Well:	N
Directionally Drilled:	N	SPUD Date:	Not Reported

**AP319**  
**South**  
**1/2 - 1 Mile**

**OIL\_GAS CAOG13000131430**

API #:	0403709903	Well #:	5-A
Well Status:	Plugged	Well Type:	OG
Operator Name:	Ring Oil Co.	Lease Name:	Lease by Ring Oil Co.
Field Name:	Long Beach	Area Name:	Northwest Extension
GIS Source:	hud	Confidential Well:	N
Directionally Drilled:	N	SPUD Date:	Not Reported

**AP320**  
**South**  
**1/2 - 1 Mile**

**OIL\_GAS CAOG13000131429**

API #:	0403709902	Well #:	5
Well Status:	Idle	Well Type:	OG
Operator Name:	Ring Oil Co.	Lease Name:	Lease by Ring Oil Co.
Field Name:	Long Beach	Area Name:	Northwest Extension
GIS Source:	hud	Confidential Well:	N
Directionally Drilled:	N	SPUD Date:	Not Reported

## GEOCHECK® - PHYSICAL SETTING SOURCE MAP FINDINGS

Map ID  
Direction  
Distance

Database EDR ID Number

**AN321**  
**SSE**  
**1/2 - 1 Mile**

**OIL\_GAS CAOG13000132632**

API #:	0403711164	Well #:	4
Well Status:	Plugged	Well Type:	OG
Operator Name:	Walter P. Temple Oil Co.	Lease Name:	Lease by Walter P. Temple Oil Co.
Field Name:	Long Beach	Area Name:	Northwest Extension
GIS Source:	hud	Confidential Well:	N
Directionally Drilled:	N	SPUD Date:	Not Reported

**AM322**  
**South**  
**1/2 - 1 Mile**

**OIL\_GAS CAOG13000131284**

API #:	0403709751	Well #:	15
Well Status:	Plugged	Well Type:	OG
Operator Name:	Featherstone & Preston Inc.		
Lease Name:	Featherstone	Field Name:	Long Beach
Area Name:	Northwest Extension	GIS Source:	hud
Confidential Well:	N	Directionally Drilled:	N
SPUD Date:	Not Reported		

**AK323**  
**SSW**  
**1/2 - 1 Mile**

**OIL\_GAS CAOG13000132063**

API #:	0403708858	Well #:	21
Well Status:	Plugged	Well Type:	OG
Operator Name:	State of California	Lease Name:	Johnston
Field Name:	Long Beach	Area Name:	Northwest Extension
GIS Source:	hud	Confidential Well:	N
Directionally Drilled:	N	SPUD Date:	Not Reported

**AI324**  
**SSE**  
**1/2 - 1 Mile**

**OIL\_GAS CAOG13000131271**

API #:	0403709738	Well #:	11
Well Status:	Idle	Well Type:	OG
Operator Name:	F. E. Fairfield & A. D. Mitchell		
Lease Name:	Lease by F. E. Fairfield & A. D. Mitchell		
Field Name:	Long Beach	Area Name:	Northwest Extension
GIS Source:	hud	Confidential Well:	N
Directionally Drilled:	N	SPUD Date:	Not Reported

## GEOCHECK® - PHYSICAL SETTING SOURCE MAP FINDINGS

Map ID  
Direction  
Distance

Database      EDR ID Number

**AI325**  
**SSE**  
**1/2 - 1 Mile**

**OIL\_GAS      CAOG13000131015**

API #:	0403709477	Well #:	80
Well Status:	Plugged	Well Type:	OG
Operator Name:	Estate of Louise E. Dabney		
Lease Name:	Lease by Estate of Louise E. Dabney		
Field Name:	Long Beach	Area Name:	Northwest Extension
GIS Source:	hud	Confidential Well:	N
Directionally Drilled:	N	SPUD Date:	Not Reported

**AM326**  
**South**  
**1/2 - 1 Mile**

**OIL\_GAS      CAOG13000131028**

API #:	0403709490	Well #:	22
Well Status:	Plugged	Well Type:	OG
Operator Name:	Estate of Louise E. Dabney		
Lease Name:	Craig-Burns	Field Name:	Long Beach
Area Name:	Northwest Extension	GIS Source:	hud
Confidential Well:	N	Directionally Drilled:	N
SPUD Date:	Not Reported		

**AK327**  
**SSW**  
**1/2 - 1 Mile**

**OIL\_GAS      CAOG13000132065**

API #:	0403708860	Well #:	36
Well Status:	Plugged	Well Type:	OG
Operator Name:	State of California	Lease Name:	Johnston
Field Name:	Long Beach	Area Name:	Northwest Extension
GIS Source:	hud	Confidential Well:	N
Directionally Drilled:	N	SPUD Date:	Not Reported

**328**  
**NW**  
**1/2 - 1 Mile**

**OIL\_GAS      CAOG13000005536**

API #:	0403705881	Well #:	1
Well Status:	Plugged	Well Type:	DH
Operator Name:	Shell Western E&P Inc.	Lease Name:	Carson
Field Name:	Any Field	Area Name:	Any Area
GIS Source:	hud	Confidential Well:	N
Directionally Drilled:	N	SPUD Date:	Not Reported



## GEOCHECK® - PHYSICAL SETTING SOURCE MAP FINDINGS

Map ID  
Direction  
Distance

Database EDR ID Number

**AK329**  
**SSW**  
**1/2 - 1 Mile**

**OIL\_GAS CAOG13000132062**

API #:	0403708857	Well #:	20
Well Status:	Plugged	Well Type:	OG
Operator Name:	State of California	Lease Name:	Johnston
Field Name:	Long Beach	Area Name:	Northwest Extension
GIS Source:	hud	Confidential Well:	N
Directionally Drilled:	N	SPUD Date:	Not Reported

**AQ330**  
**South**  
**1/2 - 1 Mile**

**OIL\_GAS CAOG13000131114**

API #:	0403709576	Well #:	1
Well Status:	Active	Well Type:	OG
Operator Name:	888-5 Partners, LLC	Lease Name:	Cather
Field Name:	Long Beach	Area Name:	Old
GIS Source:	GPS	Confidential Well:	N
Directionally Drilled:	N	SPUD Date:	Not Reported

**AI331**  
**SSE**  
**1/2 - 1 Mile**

**OIL\_GAS CAOG13000130896**

API #:	0403709356	Well #:	9
Well Status:	Plugged	Well Type:	OG
Operator Name:	Delaney Petroleum Corp.	Lease Name:	Lease by Delaney Petroleum Corp.
Field Name:	Long Beach	Area Name:	Northwest Extension
GIS Source:	hud	Confidential Well:	N
Directionally Drilled:	N	SPUD Date:	Not Reported

**AL332**  
**SSW**  
**1/2 - 1 Mile**

**OIL\_GAS CAOG13000131088**

API #:	0403709550	Well #:	1
Well Status:	Plugged	Well Type:	OG
Operator Name:	State of California	Lease Name:	Venago
Field Name:	Long Beach	Area Name:	Northwest Extension
GIS Source:	hud	Confidential Well:	N
Directionally Drilled:	N	SPUD Date:	Not Reported

## GEOCHECK® - PHYSICAL SETTING SOURCE MAP FINDINGS

Map ID  
Direction  
Distance

Database      EDR ID Number

**333**  
**SW**  
**1/2 - 1 Mile**

**OIL\_GAS      CAOG13000133438**

API #:	0403725192	Well #:	1
Well Status:	Plugged	Well Type:	CH
Operator Name:	Shell Western E&P Inc.	Lease Name:	Bixby Core Hole
Field Name:	Long Beach	Area Name:	Northwest Extension
GIS Source:	hud	Confidential Well:	N
Directionally Drilled:	N	SPUD Date:	Not Reported

**AN334**  
**SSE**  
**1/2 - 1 Mile**

**OIL\_GAS      CAOG13000130970**

API #:	0403709432	Well #:	78
Well Status:	Plugged	Well Type:	OG
Operator Name:	D. B. M. Oil Company	Lease Name:	Lease by D. B. M. Oil Company
Field Name:	Long Beach	Area Name:	Northwest Extension
GIS Source:	hud	Confidential Well:	N
Directionally Drilled:	N	SPUD Date:	Not Reported

**AN335**  
**SSE**  
**1/2 - 1 Mile**

**OIL\_GAS      CAOG13000130982**

API #:	0403709444	Well #:	2
Well Status:	Plugged	Well Type:	OG
Operator Name:	Estate of Louise E. Dabney		
Lease Name:	Lease by Estate of Louise E. Dabney		
Field Name:	Long Beach	Area Name:	Northwest Extension
GIS Source:	hud	Confidential Well:	N
Directionally Drilled:	N	SPUD Date:	Not Reported

**AM336**  
**South**  
**1/2 - 1 Mile**

**OIL\_GAS      CAOG13000132162**

API #:	0403708957	Well #:	4
Well Status:	Plugged	Well Type:	OG
Operator Name:	Atlantic Richfield Company		
Lease Name:	Jameco	Field Name:	Long Beach
Area Name:	Northwest Extension	GIS Source:	hud
Confidential Well:	N	Directionally Drilled:	N
SPUD Date:	Not Reported		

## GEOCHECK® - PHYSICAL SETTING SOURCE MAP FINDINGS

Map ID  
Direction  
Distance

Database      EDR ID Number

**AM337**  
**South**  
**1/2 - 1 Mile**

**OIL\_GAS      CAOG13000131588**

API #:	0403710066	Well #:	1
Well Status:	Plugged	Well Type:	OG
Operator Name:	Harry E. MacAdam	Lease Name:	Lease by Harry E. MacAdam
Field Name:	Long Beach	Area Name:	Northwest Extension
GIS Source:	hud	Confidential Well:	N
Directionally Drilled:	N	SPUD Date:	Not Reported

**AP338**  
**South**  
**1/2 - 1 Mile**

**OIL\_GAS      CAOG13000131027**

API #:	0403709489	Well #:	15
Well Status:	Plugged	Well Type:	OG
Operator Name:	Estate of Louise E. Dabney		
Lease Name:	Craig-Burns	Field Name:	Long Beach
Area Name:	Northwest Extension	GIS Source:	hud
Confidential Well:	N	Directionally Drilled:	N
SPUD Date:	Not Reported		

**AR339**  
**South**  
**1/2 - 1 Mile**

**OIL\_GAS      CAOG13000132040**

API #:	0403708835	Well #:	1
Well Status:	Plugged	Well Type:	OG
Operator Name:	State of California	Lease Name:	A & E
Field Name:	Long Beach	Area Name:	Northwest Extension
GIS Source:	hud	Confidential Well:	N
Directionally Drilled:	N	SPUD Date:	Not Reported

**AN340**  
**SSE**  
**1/2 - 1 Mile**

**OIL\_GAS      CAOG13000131258**

API #:	0403709725	Well #:	47
Well Status:	Plugged	Well Type:	OG
Operator Name:	Davis Investment LLC	Lease Name:	Lease by Davis Investment LLC
Field Name:	Long Beach	Area Name:	Old
GIS Source:	hud	Confidential Well:	N
Directionally Drilled:	N	SPUD Date:	Not Reported

## GEOCHECK® - PHYSICAL SETTING SOURCE MAP FINDINGS

Map ID  
Direction  
Distance

Database      EDR ID Number

**AM341**  
**South**  
**1/2 - 1 Mile**

**OIL\_GAS      CAOG13000131116**

API #:	0403709578	Well #:	1
Well Status:	Active	Well Type:	OG
Operator Name:	888-6 Partners, LLC	Lease Name:	Cather-Cherokee
Field Name:	Long Beach	Area Name:	Old
GIS Source:	GPS	Confidential Well:	N
Directionally Drilled:	N	SPUD Date:	Not Reported

**AQ342**  
**South**  
**1/2 - 1 Mile**

**OIL\_GAS      CAOG13000131736**

API #:	0403710220	Well #:	1
Well Status:	Plugged	Well Type:	OG
Operator Name:	The Petro. Co.	Lease Name:	Nigus
Field Name:	Long Beach	Area Name:	Northwest Extension
GIS Source:	hud	Confidential Well:	N
Directionally Drilled:	N	SPUD Date:	Not Reported

**AK343**  
**SSW**  
**1/2 - 1 Mile**

**OIL\_GAS      CAOG13000132247**

API #:	0403710589	Well #:	1
Well Status:	Plugged	Well Type:	OG
Operator Name:	L. T. Mayo	Lease Name:	Grant-Miller
Field Name:	Long Beach	Area Name:	Northwest Extension
GIS Source:	hud	Confidential Well:	N
Directionally Drilled:	N	SPUD Date:	Not Reported

**AK344**  
**SSW**  
**1/2 - 1 Mile**

**OIL\_GAS      CAOG13000132211**

API #:	0403710551	Well #:	37
Well Status:	Plugged	Well Type:	OG
Operator Name:	A. S. Johnston Drilling Corp.		
Lease Name:	Lease by A. S. Johnston Drilling Corp.		
Field Name:	Long Beach	Area Name:	Northwest Extension
GIS Source:	hud	Confidential Well:	N
Directionally Drilled:	N	SPUD Date:	Not Reported

## GEOCHECK® - PHYSICAL SETTING SOURCE MAP FINDINGS

Map ID  
Direction  
Distance

Database EDR ID Number

**AQ345**  
**South**  
**1/2 - 1 Mile**

**OIL\_GAS CAOG13000131600**

API #:	0403710079	Well #:	5
Well Status:	Plugged	Well Type:	OG
Operator Name:	A. N. Macrate	Lease Name:	Lease by A. N. Macrate
Field Name:	Long Beach	Area Name:	Northwest Extension
GIS Source:	hud	Confidential Well:	N
Directionally Drilled:	N	SPUD Date:	Not Reported

**AK346**  
**SSW**  
**1/2 - 1 Mile**

**OIL\_GAS CAOG13000132248**

API #:	0403710590	Well #:	2
Well Status:	Plugged	Well Type:	OG
Operator Name:	L. T. Mayo	Lease Name:	Grant-Miller
Field Name:	Long Beach	Area Name:	Northwest Extension
GIS Source:	hud	Confidential Well:	N
Directionally Drilled:	N	SPUD Date:	Not Reported

**AL347**  
**SSW**  
**1/2 - 1 Mile**

**OIL\_GAS CAOG13000132074**

API #:	0403708869	Well #:	1
Well Status:	Plugged	Well Type:	OG
Operator Name:	State of California	Lease Name:	Mayo-Chiksan
Field Name:	Long Beach	Area Name:	Northwest Extension
GIS Source:	hud	Confidential Well:	N
Directionally Drilled:	N	SPUD Date:	Not Reported

**AM348**  
**South**  
**1/2 - 1 Mile**

**OIL\_GAS CAOG13000130968**

API #:	0403709430	Well #:	67
Well Status:	Plugged	Well Type:	OG
Operator Name:	D. B. M. Oil Company	Lease Name:	Lease by D. B. M. Oil Company
Field Name:	Long Beach	Area Name:	Northwest Extension
GIS Source:	hud	Confidential Well:	N
Directionally Drilled:	N	SPUD Date:	Not Reported

## GEOCHECK® - PHYSICAL SETTING SOURCE MAP FINDINGS

Map ID  
Direction  
Distance

Database EDR ID Number

**AP349**  
**South**  
**1/2 - 1 Mile**

**OIL\_GAS CAOG13000132562**

API #:	0403711091	Well #:	1
Well Status:	Plugged	Well Type:	OG
Operator Name:	Phillips Petroleum Company		
Lease Name:	Stevens	Field Name:	Long Beach
Area Name:	Northwest Extension	GIS Source:	hud
Confidential Well:	N	Directionally Drilled:	N
SPUD Date:	Not Reported		

**350**  
**WSW**  
**1/2 - 1 Mile**

**OIL\_GAS CAOG13000133498**

API #:	0403722295	Well #:	8-5
Well Status:	Plugged	Well Type:	OG
Operator Name:	Sun Exploration & Production Co.		
Lease Name:	Nwlbu	Field Name:	Long Beach
Area Name:	Old	GIS Source:	hud
Confidential Well:	N	Directionally Drilled:	N
SPUD Date:	Not Reported		

**AM351**  
**South**  
**1/2 - 1 Mile**

**OIL\_GAS CAOG13000131115**

API #:	0403709577	Well #:	2
Well Status:	Active	Well Type:	OG
Operator Name:	888-6 Partners, LLC	Lease Name:	Cather-Cherokee
Field Name:	Long Beach	Area Name:	Old
GIS Source:	GPS	Confidential Well:	N
Directionally Drilled:	N	SPUD Date:	Not Reported

**AM352**  
**South**  
**1/2 - 1 Mile**

**OIL\_GAS CAOG13000131386**

API #:	0403709858	Well #:	1
Well Status:	Idle	Well Type:	OG
Operator Name:	W. A. Playter	Lease Name:	Bunny
Field Name:	Long Beach	Area Name:	Northwest Extension
GIS Source:	hud	Confidential Well:	N
Directionally Drilled:	N	SPUD Date:	Not Reported

## GEOCHECK® - PHYSICAL SETTING SOURCE MAP FINDINGS

Map ID  
Direction  
Distance

Database EDR ID Number

**AL353**  
**SSW**  
**1/2 - 1 Mile**

**OIL\_GAS CAOG13000132045**

API #:	0403708840	Well #:	1
Well Status:	Plugged	Well Type:	OG
Operator Name:	State of California	Lease Name:	Coast-Alamo
Field Name:	Long Beach	Area Name:	Northwest Extension
GIS Source:	hud	Confidential Well:	N
Directionally Drilled:	N	SPUD Date:	Not Reported

**AM354**  
**South**  
**1/2 - 1 Mile**

**OIL\_GAS CAOG13000132008**

API #:	0403708799	Well #:	4
Well Status:	Plugged	Well Type:	OG
Operator Name:	A. W. Brooks Production	Lease Name:	Macmillan
Field Name:	Long Beach	Area Name:	Northwest Extension
GIS Source:	hud	Confidential Well:	N
Directionally Drilled:	N	SPUD Date:	Not Reported

**AM355**  
**South**  
**1/2 - 1 Mile**

**OIL\_GAS CAOG13000130763**

API #:	0403709222	Well #:	1
Well Status:	Active	Well Type:	OG
Operator Name:	888-5 Partners, LLC	Lease Name:	Lamb
Field Name:	Long Beach	Area Name:	Old
GIS Source:	GPS	Confidential Well:	N
Directionally Drilled:	N	SPUD Date:	Not Reported

**AP356**  
**SSE**  
**1/2 - 1 Mile**

**OIL\_GAS CAOG13000130822**

API #:	0403709282	Well #:	1
Well Status:	Plugged	Well Type:	OG
Operator Name:	American Oil Service	Lease Name:	Shasta
Field Name:	Long Beach	Area Name:	Northwest Extension
GIS Source:	hud	Confidential Well:	N
Directionally Drilled:	N	SPUD Date:	Not Reported

## GEOCHECK® - PHYSICAL SETTING SOURCE MAP FINDINGS

Map ID  
Direction  
Distance

Database EDR ID Number

**AN357**  
**SSE**  
**1/2 - 1 Mile**

**OIL\_GAS CAOG13000131210**

API #:	0403709676	Well #:	1
Well Status:	Plugged	Well Type:	OG
Operator Name:	W. H. Coons	Lease Name:	Rappaport
Field Name:	Long Beach	Area Name:	Northwest Extension
GIS Source:	hud	Confidential Well:	N
Directionally Drilled:	N	SPUD Date:	Not Reported

**AK358**  
**SSW**  
**1/2 - 1 Mile**

**OIL\_GAS CAOG13000132205**

API #:	0403710545	Well #:	19
Well Status:	Plugged	Well Type:	OG
Operator Name:	A. S. Johnston Drilling Corp.		
Lease Name:	Lease by A. S. Johnston Drilling Corp.		
Field Name:	Long Beach	Area Name:	Northwest Extension
GIS Source:	hud	Confidential Well:	N
Directionally Drilled:	N	SPUD Date:	Not Reported

**AL359**  
**SSW**  
**1/2 - 1 Mile**

**OIL\_GAS CAOG13000133089**

API #:	0403712101	Well #:	1
Well Status:	Plugged	Well Type:	OG
Operator Name:	R. B. Watkins	Lease Name:	Wolter
Field Name:	Long Beach	Area Name:	Northwest Extension
GIS Source:	hud	Confidential Well:	N
Directionally Drilled:	N	SPUD Date:	Not Reported

**AQ360**  
**South**  
**1/2 - 1 Mile**

**OIL\_GAS CAOG13000130758**

API #:	0403709216	Well #:	1
Well Status:	Plugged	Well Type:	OG
Operator Name:	C. E. Braly	Lease Name:	Fee
Field Name:	Long Beach	Area Name:	Old
GIS Source:	hud	Confidential Well:	N
Directionally Drilled:	N	SPUD Date:	Not Reported



## GEOCHECK® - PHYSICAL SETTING SOURCE MAP FINDINGS

Map ID  
Direction  
Distance

Database      EDR ID Number

**AQ361**  
**South**  
**1/2 - 1 Mile**

**OIL\_GAS      CAOG13000132067**

API #:	0403708862	Well #:	1
Well Status:	Idle	Well Type:	OG
Operator Name:	State of California	Lease Name:	Jones
Field Name:	Long Beach	Area Name:	Northwest Extension
GIS Source:	hud	Confidential Well:	N
Directionally Drilled:	N	SPUD Date:	Not Reported

**AP362**  
**SSE**  
**1/2 - 1 Mile**

**OIL\_GAS      CAOG13000130827**

API #:	0403709287	Well #:	1
Well Status:	Plugged	Well Type:	OG
Operator Name:	Herbert E. Adams	Lease Name:	Bruce
Field Name:	Long Beach	Area Name:	Northwest Extension
GIS Source:	hud	Confidential Well:	N
Directionally Drilled:	N	SPUD Date:	Not Reported

**AN363**  
**SSE**  
**1/2 - 1 Mile**

**OIL\_GAS      CAOG13000132210**

API #:	0403710550	Well #:	83
Well Status:	Plugged	Well Type:	OG
Operator Name:	D. B. M. Oil Company	Lease Name:	Lease by D. B. M. Oil Company
Field Name:	Long Beach	Area Name:	Northwest Extension
GIS Source:	hud	Confidential Well:	N
Directionally Drilled:	N	SPUD Date:	Not Reported

**AM364**  
**South**  
**1/2 - 1 Mile**

**OIL\_GAS      CAOG13000131138**

API #:	0403709601	Well #:	1
Well Status:	Plugged	Well Type:	OG
Operator Name:	William A. Clark	Lease Name:	Buffum
Field Name:	Long Beach	Area Name:	Northwest Extension
GIS Source:	hud	Confidential Well:	N
Directionally Drilled:	N	SPUD Date:	Not Reported

## GEOCHECK® - PHYSICAL SETTING SOURCE MAP FINDINGS

Map ID  
Direction  
Distance

Database      EDR ID Number

**AQ365**  
**South**  
**1/2 - 1 Mile**

**OIL\_GAS      CAOG13000130895**

API #:	0403709355	Well #:	3
Well Status:	Plugged	Well Type:	OG
Operator Name:	Delaney Petroleum Corp.	Lease Name:	Lease by Delaney Petroleum Corp.
Field Name:	Long Beach	Area Name:	Northwest Extension
GIS Source:	hud	Confidential Well:	N
Directionally Drilled:	N	SPUD Date:	Not Reported

**AR366**  
**South**  
**1/2 - 1 Mile**

**OIL\_GAS      CAOG13000132075**

API #:	0403708870	Well #:	1
Well Status:	Plugged	Well Type:	OG
Operator Name:	State of California	Lease Name:	Mills
Field Name:	Long Beach	Area Name:	Northwest Extension
GIS Source:	hud	Confidential Well:	N
Directionally Drilled:	N	SPUD Date:	Not Reported

**AS367**  
**SSW**  
**1/2 - 1 Mile**

**OIL\_GAS      CAOG13000133178**

API #:	0403712192	Well #:	7
Well Status:	Plugged	Well Type:	OG
Operator Name:	Yunker, Morton & Dolley	Lease Name:	Wolter
Field Name:	Long Beach	Area Name:	Northwest Extension
GIS Source:	hud	Confidential Well:	N
Directionally Drilled:	N	SPUD Date:	Not Reported

**AP368**  
**SSE**  
**1/2 - 1 Mile**

**OIL\_GAS      CAOG13000130900**

API #:	0403709360	Well #:	3
Well Status:	Plugged	Well Type:	OG
Operator Name:	Delaney Petroleum Corp.	Lease Name:	Cather
Field Name:	Long Beach	Area Name:	Northwest Extension
GIS Source:	hud	Confidential Well:	N
Directionally Drilled:	N	SPUD Date:	Not Reported

## GEOCHECK® - PHYSICAL SETTING SOURCE MAP FINDINGS

Map ID  
Direction  
Distance

Database EDR ID Number

**AP369**  
South  
1/2 - 1 Mile

OIL\_GAS CAOG13000131434

API #:	0403709907	Well #:	1
Well Status:	Plugged	Well Type:	OG
Operator Name:	Ring Oil Co.	Lease Name:	Sam Johnson
Field Name:	Long Beach	Area Name:	Northwest Extension
GIS Source:	hud	Confidential Well:	N
Directionally Drilled:	N	SPUD Date:	Not Reported

**AP370**  
South  
1/2 - 1 Mile

OIL\_GAS CAOG13000131269

API #:	0403709736	Well #:	1
Well Status:	Plugged	Well Type:	OG
Operator Name:	Exeter Oil Co.	Lease Name:	Stevens
Field Name:	Long Beach	Area Name:	Northwest Extension
GIS Source:	hud	Confidential Well:	N
Directionally Drilled:	N	SPUD Date:	Not Reported

**AN371**  
SSE  
1/2 - 1 Mile

OIL\_GAS CAOG13000131907

API #:	0403710397	Well #:	1
Well Status:	Plugged	Well Type:	OG
Operator Name:	N. B. & M. Oil Co.	Lease Name:	Aidlin
Field Name:	Long Beach	Area Name:	Northwest Extension
GIS Source:	hud	Confidential Well:	N
Directionally Drilled:	N	SPUD Date:	Not Reported

**AM372**  
South  
1/2 - 1 Mile

OIL\_GAS CAOG13000131598

API #:	0403710077	Well #:	2(Repetto)
Well Status:	Idle	Well Type:	OG
Operator Name:	A. N. Macrate	Lease Name:	Lease by A. N. Macrate
Field Name:	Long Beach	Area Name:	Northwest Extension
GIS Source:	hud	Confidential Well:	N
Directionally Drilled:	N	SPUD Date:	Not Reported

## GEOCHECK® - PHYSICAL SETTING SOURCE MAP FINDINGS

Map ID  
Direction  
Distance

Database      EDR ID Number

**AS373**  
**SSW**  
**1/2 - 1 Mile**

**OIL\_GAS      CAOG13000133397**

API #:	0403710592	Well #:	1
Well Status:	Plugged	Well Type:	OG
Operator Name:	L. T. Mayo	Lease Name:	Shotliff
Field Name:	Long Beach	Area Name:	Northwest Extension
GIS Source:	hud	Confidential Well:	N
Directionally Drilled:	N	SPUD Date:	Not Reported

**AQ374**  
**South**  
**1/2 - 1 Mile**

**OIL\_GAS      CAOG13000131412**

API #:	0403709885	Well #:	1
Well Status:	Active	Well Type:	OG
Operator Name:	Remora Operating CA, LLC	Lease Name:	Bott
Field Name:	Long Beach	Area Name:	Old
GIS Source:	GPS	Confidential Well:	N
Directionally Drilled:	N	SPUD Date:	Not Reported

**AQ375**  
**South**  
**1/2 - 1 Mile**

**OIL\_GAS      CAOG13000132226**

API #:	0403710566	Well #:	1
Well Status:	Plugged	Well Type:	OG
Operator Name:	Julian Petroleum Corp.	Lease Name:	K. M. & B.
Field Name:	Long Beach	Area Name:	Northwest Extension
GIS Source:	hud	Confidential Well:	N
Directionally Drilled:	N	SPUD Date:	Not Reported

**376**  
**SW**  
**1/2 - 1 Mile**

**OIL\_GAS      CAOG13000133441**

API #:	0403725195	Well #:	4
Well Status:	Plugged	Well Type:	CH
Operator Name:	Shell Western E&P Inc.	Lease Name:	Bixby Core Hole
Field Name:	Long Beach	Area Name:	Northwest Extension
GIS Source:	hud	Confidential Well:	N
Directionally Drilled:	N	SPUD Date:	Not Reported

## GEOCHECK® - PHYSICAL SETTING SOURCE MAP FINDINGS

Map ID  
Direction  
Distance

Database      EDR ID Number

**AP377**  
**South**  
**1/2 - 1 Mile**

**OIL\_GAS      CAOG13000131103**

API #:	0403709565	Well #:	1
Well Status:	Plugged	Well Type:	OG
Operator Name:	Canadian Capital Corp.	Lease Name:	W.M.C.
Field Name:	Long Beach	Area Name:	Northwest Extension
GIS Source:	hud	Confidential Well:	N
Directionally Drilled:	N	SPUD Date:	Not Reported

**AP378**  
**South**  
**1/2 - 1 Mile**

**OIL\_GAS      CAOG13000131117**

API #:	0403709579	Well #:	1
Well Status:	Active	Well Type:	OG
Operator Name:	Remora Operating CA, LLC	Lease Name:	James
Field Name:	Long Beach	Area Name:	Old
GIS Source:	GPS	Confidential Well:	N
Directionally Drilled:	N	SPUD Date:	Not Reported

**AS379**  
**SSW**  
**1/2 - 1 Mile**

**OIL\_GAS      CAOG13000131832**

API #:	0403710321	Well #:	9
Well Status:	Plugged	Well Type:	OG
Operator Name:	Jergins Syndicate, Inc.	Lease Name:	Lease by Jergins Syndicate, Inc.
Field Name:	Long Beach	Area Name:	Northwest Extension
GIS Source:	hud	Confidential Well:	N
Directionally Drilled:	N	SPUD Date:	Not Reported

**AP380**  
**South**  
**1/2 - 1 Mile**

**OIL\_GAS      CAOG13000132002**

API #:	0403708793	Well #:	1
Well Status:	Plugged	Well Type:	OG
Operator Name:	A. W. Brooks	Lease Name:	Fee
Field Name:	Long Beach	Area Name:	Northwest Extension
GIS Source:	hud	Confidential Well:	N
Directionally Drilled:	N	SPUD Date:	Not Reported

## GEOCHECK® - PHYSICAL SETTING SOURCE MAP FINDINGS

Map ID  
Direction  
Distance

Database      EDR ID Number

**AQ381**  
**South**  
**1/2 - 1 Mile**

**OIL\_GAS      CAOG13000132079**

API #:	0403708874	Well #:	1
Well Status:	Plugged	Well Type:	OG
Operator Name:	State of California	Lease Name:	N & S Spaulding
Field Name:	Long Beach	Area Name:	Northwest Extension
GIS Source:	hud	Confidential Well:	N
Directionally Drilled:	N	SPUD Date:	Not Reported

**AT382**  
**SSE**  
**1/2 - 1 Mile**

**OIL\_GAS      CAOG13000132087**

API #:	0403708882	Well #:	1
Well Status:	Plugged	Well Type:	OG
Operator Name:	Atlantic Oil Company	Lease Name:	Nedal
Field Name:	Long Beach	Area Name:	Northwest Extension
GIS Source:	hud	Confidential Well:	N
Directionally Drilled:	N	SPUD Date:	Not Reported

**AU383**  
**SSE**  
**1/2 - 1 Mile**

**OIL\_GAS      CAOG13000130965**

API #:	0403709427	Well #:	49
Well Status:	Plugged	Well Type:	OG
Operator Name:	The Termo Company	Lease Name:	Gallagher
Field Name:	Long Beach	Area Name:	Old
GIS Source:	GPS	Confidential Well:	N
Directionally Drilled:	N	SPUD Date:	Not Reported

**AQ384**  
**South**  
**1/2 - 1 Mile**

**OIL\_GAS      CAOG13000131630**

API #:	0403710113	Well #:	1
Well Status:	Plugged	Well Type:	OG
Operator Name:	Howard S. Martin	Lease Name:	Lease by Howard S. Martin
Field Name:	Long Beach	Area Name:	Northwest Extension
GIS Source:	hud	Confidential Well:	N
Directionally Drilled:	N	SPUD Date:	Not Reported

## GEOCHECK® - PHYSICAL SETTING SOURCE MAP FINDINGS

Map ID  
Direction  
Distance

Database      EDR ID Number

**AV385**  
**South**  
**1/2 - 1 Mile**

**OIL\_GAS      CAOG13000131012**

API #:	0403709474	Well #:	65
Well Status:	Plugged	Well Type:	OG
Operator Name:	Estate of Louise E. Dabney		
Lease Name:	Lease by Estate of Louise E. Dabney		
Field Name:	Long Beach	Area Name:	Northwest Extension
GIS Source:	hud	Confidential Well:	N
Directionally Drilled:	N	SPUD Date:	Not Reported

**AS386**  
**SSW**  
**1/2 - 1 Mile**

**OIL\_GAS      CAOG13000132300**

API #:	0403710727	Well #:	1
Well Status:	Plugged	Well Type:	OG
Operator Name:	Chevron U.S.A. Inc.	Lease Name:	Marine Fee
Field Name:	Long Beach	Area Name:	Northwest Extension
GIS Source:	hud	Confidential Well:	N
Directionally Drilled:	N	SPUD Date:	Not Reported

**AQ387**  
**South**  
**1/2 - 1 Mile**

**OIL\_GAS      CAOG13000133336**

API #:	0403712425	Well #:	2
Well Status:	Plugged	Well Type:	OG
Operator Name:	Wood-Callahan Oil Co., Ltd.		
Lease Name:	Lease by Wood-Callahan Oil Co., Ltd.		
Field Name:	Long Beach	Area Name:	Northwest Extension
GIS Source:	hud	Confidential Well:	N
Directionally Drilled:	N	SPUD Date:	Not Reported

**AV388**  
**South**  
**1/2 - 1 Mile**

**OIL\_GAS      CAOG13000131356**

API #:	0403709826	Well #:	1
Well Status:	Plugged	Well Type:	OG
Operator Name:	Harold A. Gilman and J. Farbstein		
Lease Name:	Lease by Harold A. Gilman and J. Farbstein		
Field Name:	Long Beach	Area Name:	Northwest Extension
GIS Source:	hud	Confidential Well:	N
Directionally Drilled:	N	SPUD Date:	Not Reported

## GEOCHECK® - PHYSICAL SETTING SOURCE MAP FINDINGS

Map ID  
Direction  
Distance

Database      EDR ID Number

**AV389**  
**South**  
**1/2 - 1 Mile**

**OIL\_GAS      CAOG13000131009**

API #:	0403709471	Well #:	56
Well Status:	Plugged	Well Type:	OG
Operator Name:	Estate of Louise E. Dabney		
Lease Name:	Lease by Estate of Louise E. Dabney		
Field Name:	Long Beach	Area Name:	Northwest Extension
GIS Source:	hud	Confidential Well:	N
Directionally Drilled:	N	SPUD Date:	Not Reported

**AT390**  
**SSE**  
**1/2 - 1 Mile**

**OIL\_GAS      CAOG13000131033**

API #:	0403709495	Well #:	50
Well Status:	Idle	Well Type:	OG
Operator Name:	Estate of Louise E. Dabney		
Lease Name:	O'Donnell	Field Name:	Long Beach
Area Name:	Northwest Extension	GIS Source:	hud
Confidential Well:	N	Directionally Drilled:	N
SPUD Date:	Not Reported		

**AW391**  
**WNW**  
**1/2 - 1 Mile**

**OIL\_GAS      CAOG13000133514**

API #:	0403719067	Well #:	4
Well Status:	Plugged	Well Type:	CH
Operator Name:	Shell Western E&P Inc.	Lease Name:	Carson Core Hole
Field Name:	Long Beach	Area Name:	Northwest Extension
GIS Source:	hud	Confidential Well:	N
Directionally Drilled:	N	SPUD Date:	Not Reported

**AR392**  
**South**  
**1/2 - 1 Mile**

**OIL\_GAS      CAOG13000132047**

API #:	0403708842	Well #:	38
Well Status:	Plugged	Well Type:	OG
Operator Name:	State of California	Lease Name:	Dabney
Field Name:	Long Beach	Area Name:	Northwest Extension
GIS Source:	hud	Confidential Well:	N
Directionally Drilled:	N	SPUD Date:	Not Reported



## GEOCHECK® - PHYSICAL SETTING SOURCE MAP FINDINGS

Map ID  
Direction  
Distance

Database      EDR ID Number

**AQ393**  
**South**  
**1/2 - 1 Mile**

**OIL\_GAS      CAOG13000131081**

API #:	0403709543	Well #:	1
Well Status:	Plugged	Well Type:	OG
Operator Name:	State of California	Lease Name:	Spaulding-Probasco
Field Name:	Long Beach	Area Name:	Northwest Extension
GIS Source:	hud	Confidential Well:	N
Directionally Drilled:	N	SPUD Date:	Not Reported

**AT394**  
**SSE**  
**1/2 - 1 Mile**

**OIL\_GAS      CAOG13000133068**

API #:	0403712080	Well #:	3
Well Status:	Active	Well Type:	OG
Operator Name:	The Termo Company	Lease Name:	Olive Community
Field Name:	Long Beach	Area Name:	Old
GIS Source:	GPS	Confidential Well:	N
Directionally Drilled:	Y	SPUD Date:	Not Reported

**AT395**  
**SSE**  
**1/2 - 1 Mile**

**OIL\_GAS      CAOG13000133066**

API #:	0403712078	Well #:	1
Well Status:	Plugged	Well Type:	OG
Operator Name:	Victory Oil Company LLC	Lease Name:	Olive Community
Field Name:	Long Beach	Area Name:	Northwest Extension
GIS Source:	hud	Confidential Well:	N
Directionally Drilled:	N	SPUD Date:	Not Reported

**AV396**  
**South**  
**1/2 - 1 Mile**

**OIL\_GAS      CAOG13000131025**

API #:	0403709487	Well #:	5
Well Status:	Plugged	Well Type:	OG
Operator Name:	Estate of Louise E. Dabney	Field Name:	Long Beach
Lease Name:	Craig-Burns	GIS Source:	hud
Area Name:	Northwest Extension	Directionally Drilled:	N
Confidential Well:	N		
SPUD Date:	Not Reported		

## GEOCHECK® - PHYSICAL SETTING SOURCE MAP FINDINGS

Map ID  
Direction  
Distance

Database EDR ID Number

**AV397**  
**South**  
**1/2 - 1 Mile**

**OIL\_GAS CAOG13000130846**

API #:	0403709306	Well #:	1
Well Status:	Plugged	Well Type:	OG
Operator Name:	Apex Petroleum Corporation, Ltd.	Lease Name:	
Lease Name:	Noll	Field Name:	Long Beach
Area Name:	Northwest Extension	GIS Source:	hud
Confidential Well:	N	Directionally Drilled:	N
SPUD Date:	Not Reported		

**AS398**  
**SSW**  
**1/2 - 1 Mile**

**OIL\_GAS CAOG13000131480**

API #:	0403709956	Well #:	1
Well Status:	Plugged	Well Type:	OG
Operator Name:	Hearrell Oil Co.	Lease Name:	Riedman
Field Name:	Long Beach	Area Name:	Northwest Extension
GIS Source:	hud	Confidential Well:	N
Directionally Drilled:	N	SPUD Date:	Not Reported

**AP399**  
**South**  
**1/2 - 1 Mile**

**OIL\_GAS CAOG13000131013**

API #:	0403709475	Well #:	71
Well Status:	Plugged	Well Type:	OG
Operator Name:	Estate of Louise E. Dabney	Lease Name:	
Lease Name:	Lease by Estate of Louise E. Dabney	Field Name:	
Field Name:	Long Beach	Area Name:	Northwest Extension
GIS Source:	hud	Confidential Well:	N
Directionally Drilled:	N	SPUD Date:	Not Reported

**AT400**  
**SSE**  
**1/2 - 1 Mile**

**OIL\_GAS CAOG13000133367**

API #:	0403710488	Well #:	1
Well Status:	Plugged	Well Type:	OG
Operator Name:	The Termo Company	Lease Name:	Patton
Field Name:	Long Beach	Area Name:	Old
GIS Source:	GPS	Confidential Well:	N
Directionally Drilled:	N	SPUD Date:	Not Reported

## GEOCHECK® - PHYSICAL SETTING SOURCE MAP FINDINGS

Map ID  
Direction  
Distance

Database EDR ID Number

**AT401**  
**SSE**  
**1/2 - 1 Mile**

**OIL\_GAS CAOG13000130971**

API #:	0403709433	Well #:	81
Well Status:	Plugged	Well Type:	OG
Operator Name:	D. B. M. Oil Company	Lease Name:	Lease by D. B. M. Oil Company
Field Name:	Long Beach	Area Name:	Northwest Extension
GIS Source:	hud	Confidential Well:	N
Directionally Drilled:	N	SPUD Date:	Not Reported

**AS402**  
**SSW**  
**1/2 - 1 Mile**

**OIL\_GAS CAOG13000131833**

API #:	0403710322	Well #:	10
Well Status:	Plugged	Well Type:	OG
Operator Name:	Jergins Syndicate, Inc.	Lease Name:	Lease by Jergins Syndicate, Inc.
Field Name:	Long Beach	Area Name:	Northwest Extension
GIS Source:	hud	Confidential Well:	N
Directionally Drilled:	N	SPUD Date:	Not Reported

**AT403**  
**SSE**  
**1/2 - 1 Mile**

**OIL\_GAS CAOG13000133067**

API #:	0403712079	Well #:	2
Well Status:	Plugged	Well Type:	OG
Operator Name:	Victory Oil Company LLC	Lease Name:	Olive Community
Field Name:	Long Beach	Area Name:	Northwest Extension
GIS Source:	hud	Confidential Well:	N
Directionally Drilled:	Y	SPUD Date:	Not Reported

**AX404**  
**SSW**  
**1/2 - 1 Mile**

**OIL\_GAS CAOG13000132794**

API #:	0403711328	Well #:	21
Well Status:	Plugged	Well Type:	OG
Operator Name:	Phillips Petroleum Company	Field Name:	Long Beach
Lease Name:	Signal	GIS Source:	hud
Area Name:	Northwest Extension	Directionally Drilled:	N
Confidential Well:	N		
SPUD Date:	Not Reported		

## GEOCHECK® - PHYSICAL SETTING SOURCE MAP FINDINGS

Map ID  
Direction  
Distance

Database      EDR ID Number

**AS405**  
**SSW**  
**1/2 - 1 Mile**

**OIL\_GAS      CAOG13000131738**

API #:	0403710222	Well #:	3
Well Status:	Plugged	Well Type:	OG
Operator Name:	Petroleum Securities Co.	Lease Name:	Bixby
Field Name:	Long Beach	Area Name:	Northwest Extension
GIS Source:	hud	Confidential Well:	N
Directionally Drilled:	N	SPUD Date:	Not Reported

**AU406**  
**South**  
**1/2 - 1 Mile**

**OIL\_GAS      CAOG13000131491**

API #:	0403709967	Well #:	9
Well Status:	Plugged	Well Type:	OG
Operator Name:	C. C. Herwick	Lease Name:	Shasta
Field Name:	Long Beach	Area Name:	Northwest Extension
GIS Source:	hud	Confidential Well:	N
Directionally Drilled:	N	SPUD Date:	Not Reported

**AU407**  
**SSE**  
**1/2 - 1 Mile**

**OIL\_GAS      CAOG13000131393**

API #:	0403709865	Well #:	1
Well Status:	Plugged	Well Type:	OG
Operator Name:	Primar Oil Corp. Ltd.	Lease Name:	Lease by Primar Oil Corp. Ltd.
Field Name:	Long Beach	Area Name:	Northwest Extension
GIS Source:	hud	Confidential Well:	N
Directionally Drilled:	N	SPUD Date:	Not Reported

**AU408**  
**South**  
**1/2 - 1 Mile**

**OIL\_GAS      CAOG13000130926**

API #:	0403709388	Well #:	1
Well Status:	Plugged	Well Type:	OG
Operator Name:	L. C. Dougan	Lease Name:	Herwick
Field Name:	Long Beach	Area Name:	Northwest Extension
GIS Source:	hud	Confidential Well:	N
Directionally Drilled:	N	SPUD Date:	Not Reported

## GEOCHECK® - PHYSICAL SETTING SOURCE MAP FINDINGS

Map ID  
Direction  
Distance

Database      EDR ID Number

**AS409**  
**SSW**  
**1/2 - 1 Mile**

**OIL\_GAS      CAOG13000131830**

API #:	0403710319	Well #:	6
Well Status:	Plugged	Well Type:	OG
Operator Name:	Jergins Syndicate, Inc.	Lease Name:	Lease by Jergins Syndicate, Inc.
Field Name:	Long Beach	Area Name:	Northwest Extension
GIS Source:	hud	Confidential Well:	N
Directionally Drilled:	N	SPUD Date:	Not Reported

**AT410**  
**SSE**  
**1/2 - 1 Mile**

**OIL\_GAS      CAOG13000132559**

API #:	0403711088	Well #:	9-1
Well Status:	Active	Well Type:	OG
Operator Name:	The Termo Company	Lease Name:	Signal Unit
Field Name:	Long Beach	Area Name:	Old
GIS Source:	GPS	Confidential Well:	N
Directionally Drilled:	Y	SPUD Date:	Not Reported

**AT411**  
**SSE**  
**1/2 - 1 Mile**

**OIL\_GAS      CAOG13000131671**

API #:	0403710154	Well #:	2
Well Status:	Plugged	Well Type:	OG
Operator Name:	J. E. O'Donnell	Lease Name:	Combs & Weaver
Field Name:	Long Beach	Area Name:	Northwest Extension
GIS Source:	hud	Confidential Well:	N
Directionally Drilled:	N	SPUD Date:	Not Reported

**AT412**  
**SSE**  
**1/2 - 1 Mile**

**OIL\_GAS      CAOG13000133407**

API #:	0403710602	Well #:	3
Well Status:	Plugged	Well Type:	OG
Operator Name:	Paul F. McKenzie	Lease Name:	Beam
Field Name:	Long Beach	Area Name:	Northwest Extension
GIS Source:	hud	Confidential Well:	N
Directionally Drilled:	N	SPUD Date:	Not Reported

## GEOCHECK® - PHYSICAL SETTING SOURCE MAP FINDINGS

Map ID  
Direction  
Distance

Database      EDR ID Number

**AT413**  
**SSE**  
**1/2 - 1 Mile**

**OIL\_GAS      CAOG13000133069**

API #:	0403712081	Well #:	4
Well Status:	Active	Well Type:	OG
Operator Name:	The Termo Company	Lease Name:	Olive Community
Field Name:	Long Beach	Area Name:	Old
GIS Source:	GPS	Confidential Well:	N
Directionally Drilled:	Y	SPUD Date:	Not Reported

**AW414**  
**WNW**  
**1/2 - 1 Mile**

**OIL\_GAS      CAOG13000005935**

API #:	0403725000	Well #:	1
Well Status:	Plugged	Well Type:	CH
Operator Name:	Shell Western E&P Inc.	Lease Name:	Carson Core Hole
Field Name:	Any Field	Area Name:	Any Area
GIS Source:	hud	Confidential Well:	N
Directionally Drilled:	N	SPUD Date:	Not Reported

**AV415**  
**South**  
**1/2 - 1 Mile**

**OIL\_GAS      CAOG13000131882**

API #:	0403710372	Well #:	2
Well Status:	Plugged	Well Type:	OG
Operator Name:	Mobil Oil Corporation	Lease Name:	A. R. Parks
Field Name:	Long Beach	Area Name:	Northwest Extension
GIS Source:	hud	Confidential Well:	N
Directionally Drilled:	N	SPUD Date:	Not Reported

**AT416**  
**SSE**  
**1/2 - 1 Mile**

**OIL\_GAS      CAOG13000133070**

API #:	0403712082	Well #:	5
Well Status:	Plugged	Well Type:	OG
Operator Name:	Victory Oil Company LLC	Lease Name:	Olive Community
Field Name:	Long Beach	Area Name:	Northwest Extension
GIS Source:	hud	Confidential Well:	N
Directionally Drilled:	Y	SPUD Date:	Not Reported

## GEOCHECK® - PHYSICAL SETTING SOURCE MAP FINDINGS

Map ID  
Direction  
Distance

Database EDR ID Number

**AU417**  
**SSE**  
**1/2 - 1 Mile**

**OIL\_GAS CAOG13000133325**

API #:	0403712413	Well #:	2
Well Status:	Idle	Well Type:	OG
Operator Name:	H.L. Whiston	Lease Name:	Lease by H.L. Whiston
Field Name:	Long Beach	Area Name:	Northwest Extension
GIS Source:	hud	Confidential Well:	N
Directionally Drilled:	N	SPUD Date:	Not Reported

**AW418**  
**West**  
**1/2 - 1 Mile**

**OIL\_GAS CAOG13000132539**

API #:	0403711068	Well #:	2
Well Status:	Plugged	Well Type:	CH
Operator Name:	Shell Western E&P Inc.	Lease Name:	Carson Core Hole
Field Name:	Long Beach	Area Name:	Northwest Extension
GIS Source:	hud	Confidential Well:	N
Directionally Drilled:	N	SPUD Date:	Not Reported

**AY419**  
**South**  
**1/2 - 1 Mile**

**OIL\_GAS CAOG13000131079**

API #:	0403709541	Well #:	4
Well Status:	Plugged	Well Type:	OG
Operator Name:	State of California	Lease Name:	Southern
Field Name:	Long Beach	Area Name:	Northwest Extension
GIS Source:	hud	Confidential Well:	N
Directionally Drilled:	N	SPUD Date:	Not Reported

**AV420**  
**South**  
**1/2 - 1 Mile**

**OIL\_GAS CAOG13000131309**

API #:	0403709777	Well #:	1
Well Status:	Plugged	Well Type:	OG
Operator Name:	Frankley, Andrews & Zellers	Lease Name:	Lease by Frankley, Andrews & Zellers
Field Name:	Long Beach	Area Name:	Northwest Extension
GIS Source:	hud	Confidential Well:	N
Directionally Drilled:	N	SPUD Date:	Not Reported

## GEOCHECK® - PHYSICAL SETTING SOURCE MAP FINDINGS

Map ID  
Direction  
Distance

Database EDR ID Number

**AU421**  
**SSE**  
**1/2 - 1 Mile**

**OIL\_GAS CAOG13000131360**

API #:	0403709830	Well #:	1
Well Status:	Idle	Well Type:	OG
Operator Name:	Golden Gate Oil Co.	Lease Name:	Lease by Golden Gate Oil Co.
Field Name:	Long Beach	Area Name:	Northwest Extension
GIS Source:	hud	Confidential Well:	N
Directionally Drilled:	N	SPUD Date:	Not Reported

**AX422**  
**South**  
**1/2 - 1 Mile**

**OIL\_GAS CAOG13000131524**

API #:	0403710000	Well #:	1
Well Status:	Idle	Well Type:	OG
Operator Name:	Hub Oil Co.	Lease Name:	Woodward
Field Name:	Long Beach	Area Name:	Northwest Extension
GIS Source:	hud	Confidential Well:	N
Directionally Drilled:	N	SPUD Date:	Not Reported

**AT423**  
**SSE**  
**1/2 - 1 Mile**

**OIL\_GAS CAOG13000131413**

API #:	0403709886	Well #:	5
Well Status:	Plugged	Well Type:	OG
Operator Name:	Recknagel Oil Co.	Lease Name:	Lease by Recknagel Oil Co.
Field Name:	Long Beach	Area Name:	Northwest Extension
GIS Source:	hud	Confidential Well:	N
Directionally Drilled:	N	SPUD Date:	Not Reported

**AV424**  
**South**  
**1/2 - 1 Mile**

**OIL\_GAS CAOG13000132593**

API #:	0403711124	Well #:	1
Well Status:	Plugged	Well Type:	OG
Operator Name:	Robert W. Lee, Investments	Field Name:	Long Beach
Lease Name:	Styx	GIS Source:	hud
Area Name:	Old	Directionally Drilled:	N
Confidential Well:	N		
SPUD Date:	Not Reported		



## GEOCHECK® - PHYSICAL SETTING SOURCE MAP FINDINGS

Map ID  
Direction  
Distance

Database      EDR ID Number

**AZ425**  
**South**  
**1/2 - 1 Mile**

**OIL\_GAS      CAOG13000131373**

API #:	0403709845	Well #:	36
Well Status:	Plugged	Well Type:	OG
Operator Name:	Lee Grumbaugh	Lease Name:	Locke
Field Name:	Long Beach	Area Name:	Northwest Extension
GIS Source:	hud	Confidential Well:	N
Directionally Drilled:	N	SPUD Date:	Not Reported

**AT426**  
**SSE**  
**1/2 - 1 Mile**

**OIL\_GAS      CAOG13000133314**

API #:	0403712402	Well #:	1
Well Status:	Idle	Well Type:	OG
Operator Name:	Western Oil & Refining Co., Gillis, Rec.		
Lease Name:	Lease by Western Oil & Refining Co., Gillis, Rec.		
Field Name:	Long Beach	Area Name:	Northwest Extension
GIS Source:	hud	Confidential Well:	N
Directionally Drilled:	N	SPUD Date:	Not Reported

**BA427**  
**SSW**  
**1/2 - 1 Mile**

**OIL\_GAS      CAOG13000132122**

API #:	0403708917	Well #:	1
Well Status:	Plugged	Well Type:	OG
Operator Name:	Atlantic Richfield Company		
Lease Name:	Bixby 2	Field Name:	Long Beach
Area Name:	Northwest Extension	GIS Source:	hud
Confidential Well:	N	Directionally Drilled:	N
SPUD Date:	Not Reported		

**AV428**  
**South**  
**1/2 - 1 Mile**

**OIL\_GAS      CAOG13000130847**

API #:	0403709307	Well #:	41
Well Status:	Plugged	Well Type:	OG
Operator Name:	Apex Petroleum Corporation, Ltd.		
Lease Name:	S. S. & L.	Field Name:	Long Beach
Area Name:	Northwest Extension	GIS Source:	hud
Confidential Well:	N	Directionally Drilled:	N
SPUD Date:	Not Reported		

## GEOCHECK® - PHYSICAL SETTING SOURCE MAP FINDINGS

Map ID  
Direction  
Distance

Database EDR ID Number

**AT429**  
**SSE**  
**1/2 - 1 Mile**

**OIL\_GAS CAOG13000131444**

API #:	0403709917	Well #:	3
Well Status:	Plugged	Well Type:	OG
Operator Name:	Rothschild Oil Co.	Lease Name:	Lease by Rothschild Oil Co.
Field Name:	Long Beach	Area Name:	Northwest Extension
GIS Source:	hud	Confidential Well:	N
Directionally Drilled:	N	SPUD Date:	Not Reported

**430**  
**West**  
**1/2 - 1 Mile**

**OIL\_GAS CAOG13000133515**

API #:	0403719068	Well #:	5
Well Status:	Plugged	Well Type:	CH
Operator Name:	Shell Western E&P Inc.	Lease Name:	Carson Core Hole
Field Name:	Long Beach	Area Name:	Northwest Extension
GIS Source:	hud	Confidential Well:	N
Directionally Drilled:	N	SPUD Date:	Not Reported

**AV431**  
**South**  
**1/2 - 1 Mile**

**OIL\_GAS CAOG13000131414**

API #:	0403709887	Well #:	1
Well Status:	Plugged	Well Type:	OG
Operator Name:	Kenneth Chen	Lease Name:	Carlin
Field Name:	Long Beach	Area Name:	Old
GIS Source:	hud	Confidential Well:	N
Directionally Drilled:	N	SPUD Date:	Not Reported

**AX432**  
**South**  
**1/2 - 1 Mile**

**OIL\_GAS CAOG13000132204**

API #:	0403710544	Well #:	18
Well Status:	Plugged	Well Type:	OG
Operator Name:	A. S. Johnston Drilling Corp.	Lease Name:	
Lease Name:	Lease by A. S. Johnston Drilling Corp.	Area Name:	Northwest Extension
Field Name:	Long Beach	Confidential Well:	N
GIS Source:	hud	SPUD Date:	Not Reported
Directionally Drilled:	N		

## GEOCHECK® - PHYSICAL SETTING SOURCE MAP FINDINGS

Map ID  
Direction  
Distance

Database EDR ID Number

**AU433**  
**South**  
**1/2 - 1 Mile**

**OIL\_GAS CAOG13000131431**

API #:	0403709904	Well #:	17
Well Status:	Plugged	Well Type:	OG
Operator Name:	Ring Oil Co.	Lease Name:	Lease by Ring Oil Co.
Field Name:	Long Beach	Area Name:	Northwest Extension
GIS Source:	hud	Confidential Well:	N
Directionally Drilled:	N	SPUD Date:	Not Reported

**AX434**  
**SSW**  
**1/2 - 1 Mile**

**OIL\_GAS CAOG13000131687**

API #:	0403710170	Well #:	1
Well Status:	Plugged	Well Type:	OG
Operator Name:	J. E. O'Donnell	Lease Name:	Strader
Field Name:	Long Beach	Area Name:	Northwest Extension
GIS Source:	hud	Confidential Well:	N
Directionally Drilled:	N	SPUD Date:	Not Reported

**AX435**  
**South**  
**1/2 - 1 Mile**

**OIL\_GAS CAOG13000133164**

API #:	0403712177	Well #:	1
Well Status:	Plugged	Well Type:	OG
Operator Name:	Woolner Oil Corp., Ltd.	Lease Name:	L.B. Fee
Field Name:	Long Beach	Area Name:	Northwest Extension
GIS Source:	hud	Confidential Well:	N
Directionally Drilled:	N	SPUD Date:	Not Reported

**AY436**  
**South**  
**1/2 - 1 Mile**

**OIL\_GAS CAOG13000132049**

API #:	0403708844	Well #:	1
Well Status:	Plugged	Well Type:	OG
Operator Name:	State of California	Lease Name:	Dabney-Scott-Mogle
Field Name:	Long Beach	Area Name:	Northwest Extension
GIS Source:	hud	Confidential Well:	N
Directionally Drilled:	N	SPUD Date:	Not Reported

## GEOCHECK® - PHYSICAL SETTING SOURCE MAP FINDINGS

Map ID  
Direction  
Distance

Database EDR ID Number

**AT437**  
**SSE**  
**1/2 - 1 Mile**

**OIL\_GAS CAOG13000131032**

API #:	0403709494	Well #:	46
Well Status:	Plugged	Well Type:	OG
Operator Name:	Estate of Louise E. Dabney	Lease Name:	
Lease Name:	O'Donnell	Field Name:	Long Beach
Area Name:	Northwest Extension	GIS Source:	hud
Confidential Well:	N	Directionally Drilled:	N
SPUD Date:	Not Reported		

**AU438**  
**SSE**  
**1/2 - 1 Mile**

**OIL\_GAS CAOG13000132009**

API #:	0403708800	Well #:	1
Well Status:	Plugged	Well Type:	OG
Operator Name:	A. W. Brooks Production	Lease Name:	Enid
Field Name:	Long Beach	Area Name:	Northwest Extension
GIS Source:	hud	Confidential Well:	N
Directionally Drilled:	N	SPUD Date:	Not Reported

**AU439**  
**South**  
**1/2 - 1 Mile**

**OIL\_GAS CAOG13000130913**

API #:	0403709374	Well #:	25
Well Status:	Plugged	Well Type:	OG
Operator Name:	Delaney Producing & Refining Co.	Lease Name:	
Lease Name:	Herwick	Field Name:	Long Beach
Area Name:	Northwest Extension	GIS Source:	hud
Confidential Well:	N	Directionally Drilled:	N
SPUD Date:	Not Reported		

**AY440**  
**South**  
**1/2 - 1 Mile**

**OIL\_GAS CAOG13000131071**

API #:	0403709533	Well #:	8
Well Status:	Plugged	Well Type:	OG
Operator Name:	State of California	Lease Name:	Painted Hills
Field Name:	Long Beach	Area Name:	Northwest Extension
GIS Source:	hud	Confidential Well:	N
Directionally Drilled:	N	SPUD Date:	Not Reported

## GEOCHECK® - PHYSICAL SETTING SOURCE MAP FINDINGS

Map ID  
Direction  
Distance

Database EDR ID Number

**AV441**  
**South**  
**1/2 - 1 Mile**

**OIL\_GAS CAOG13000131881**

API #:	0403710371	Well #:	1
Well Status:	Plugged	Well Type:	OG
Operator Name:	Mobil Oil Corporation	Lease Name:	A. R. Parks
Field Name:	Long Beach	Area Name:	Northwest Extension
GIS Source:	hud	Confidential Well:	N
Directionally Drilled:	N	SPUD Date:	Not Reported

**AX442**  
**SSW**  
**1/2 - 1 Mile**

**OIL\_GAS CAOG13000133403**

API #:	0403710598	Well #:	A-2
Well Status:	Active	Well Type:	OG
Operator Name:	P&M Oil Company, Inc.	Lease Name:	A.S. Johnston
Field Name:	Long Beach	Area Name:	Old
GIS Source:	GPS	Confidential Well:	N
Directionally Drilled:	N	SPUD Date:	Not Reported

**443**  
**West**  
**1/2 - 1 Mile**

**OIL\_GAS CAOG13000131320**

API #:	0403709790	Well #:	1
Well Status:	Plugged	Well Type:	OG
Operator Name:	General Exploration Co.	Lease Name:	Flood Control
Field Name:	Long Beach	Area Name:	Northwest Extension
GIS Source:	hud	Confidential Well:	N
Directionally Drilled:	N	SPUD Date:	Not Reported

**AV444**  
**South**  
**1/2 - 1 Mile**

**OIL\_GAS CAOG13000131433**

API #:	0403709906	Well #:	1
Well Status:	Plugged	Well Type:	OG
Operator Name:	Ring Oil Co.	Lease Name:	Grant
Field Name:	Long Beach	Area Name:	Northwest Extension
GIS Source:	hud	Confidential Well:	N
Directionally Drilled:	N	SPUD Date:	Not Reported

## GEOCHECK® - PHYSICAL SETTING SOURCE MAP FINDINGS

Map ID  
Direction  
Distance

Database EDR ID Number

**AV445**  
**South**  
**1/2 - 1 Mile**

**OIL\_GAS CAOG13000131283**

API #:	0403709750	Well #:	14
Well Status:	Plugged	Well Type:	OG
Operator Name:	Featherstone & Preston Inc.		
Lease Name:	Featherstone	Field Name:	Long Beach
Area Name:	Northwest Extension	GIS Source:	hud
Confidential Well:	N	Directionally Drilled:	N
SPUD Date:	Not Reported		

**AT446**  
**SSE**  
**1/2 - 1 Mile**

**OIL\_GAS CAOG13000131129**

API #:	0403709592	Well #:	1
Well Status:	Plugged	Well Type:	OG
Operator Name:	Christopher Oil Co.	Lease Name:	Clark Oil Co.
Field Name:	Long Beach	Area Name:	Northwest Extension
GIS Source:	hud	Confidential Well:	N
Directionally Drilled:	N	SPUD Date:	Not Reported

**AT447**  
**SSE**  
**1/2 - 1 Mile**

**OIL\_GAS CAOG13000131683**

API #:	0403710166	Well #:	52
Well Status:	Idle	Well Type:	OG
Operator Name:	J. E. O'Donnell	Lease Name:	O'Donnell
Field Name:	Long Beach	Area Name:	Old
GIS Source:	hud	Confidential Well:	N
Directionally Drilled:	N	SPUD Date:	Not Reported

**BB448**  
**South**  
**1/2 - 1 Mile**

**OIL\_GAS CAOG13000132793**

API #:	0403711327	Well #:	20
Well Status:	Plugged	Well Type:	OG
Operator Name:	Phillips Petroleum Company		
Lease Name:	Signal	Field Name:	Long Beach
Area Name:	Northwest Extension	GIS Source:	hud
Confidential Well:	N	Directionally Drilled:	N
SPUD Date:	Not Reported		

## GEOCHECK® - PHYSICAL SETTING SOURCE MAP FINDINGS

Map ID  
Direction  
Distance

Database EDR ID Number

**AV449**  
**South**  
**1/2 - 1 Mile**

**OIL\_GAS CAOG13000131880**

API #:	0403710370	Well #:	1
Well Status:	Plugged	Well Type:	OG
Operator Name:	Mobil Oil Corporation	Lease Name:	Parks
Field Name:	Long Beach	Area Name:	Northwest Extension
GIS Source:	hud	Confidential Well:	N
Directionally Drilled:	N	SPUD Date:	Not Reported

**AT450**  
**SSE**  
**1/2 - 1 Mile**

**OIL\_GAS CAOG13000131672**

API #:	0403710155	Well #:	20
Well Status:	Plugged	Well Type:	OG
Operator Name:	J. E. O'Donnell	Lease Name:	Delaney
Field Name:	Long Beach	Area Name:	Northwest Extension
GIS Source:	hud	Confidential Well:	N
Directionally Drilled:	N	SPUD Date:	Not Reported

**AZ451**  
**South**  
**1/2 - 1 Mile**

**OIL\_GAS CAOG13000131195**

API #:	0403709661	Well #:	4
Well Status:	Plugged	Well Type:	OG
Operator Name:	E. E. Combs Business Trust No. 3	Field Name:	Long Beach
Lease Name:	E. E. Combs	GIS Source:	hud
Area Name:	Northwest Extension	Directionally Drilled:	N
Confidential Well:	N		
SPUD Date:	Not Reported		

**AX452**  
**South**  
**1/2 - 1 Mile**

**OIL\_GAS CAOG13000132214**

API #:	0403710554	Well #:	40
Well Status:	Plugged	Well Type:	OG
Operator Name:	A. S. Johnston Drilling Corp.		
Lease Name:	Lease by A. S. Johnston Drilling Corp.		
Field Name:	Long Beach	Area Name:	Northwest Extension
GIS Source:	hud	Confidential Well:	N
Directionally Drilled:	N	SPUD Date:	Not Reported

## GEOCHECK® - PHYSICAL SETTING SOURCE MAP FINDINGS

Map ID  
Direction  
Distance

Database EDR ID Number

**AZ453**  
**South**  
**1/2 - 1 Mile**

**OIL\_GAS CAOG13000133237**

API #:	0403711816	Well #:	1
Well Status:	Plugged	Well Type:	OG
Operator Name:	Union Oil Company of California		
Lease Name:	Bixby	Field Name:	Long Beach
Area Name:	Northwest Extension	GIS Source:	hud
Confidential Well:	N	Directionally Drilled:	N
SPUD Date:	Not Reported		

**AU454**  
**SSE**  
**1/2 - 1 Mile**

**OIL\_GAS CAOG13000132029**

API #:	0403708821	Well #:	1
Well Status:	Plugged	Well Type:	OG
Operator Name:	R. R. Bush Oil Co.	Lease Name:	Guichard
Field Name:	Long Beach	Area Name:	Northwest Extension
GIS Source:	hud	Confidential Well:	N
Directionally Drilled:	N	SPUD Date:	Not Reported

**AZ455**  
**South**  
**1/2 - 1 Mile**

**OIL\_GAS CAOG13000130845**

API #:	0403709305	Well #:	35
Well Status:	Plugged	Well Type:	OG
Operator Name:	Apex Petroleum Corporation, Ltd.		
Lease Name:	Locke	Field Name:	Long Beach
Area Name:	Northwest Extension	GIS Source:	hud
Confidential Well:	N	Directionally Drilled:	N
SPUD Date:	Not Reported		

**AZ456**  
**South**  
**1/2 - 1 Mile**

**OIL\_GAS CAOG13000130905**

API #:	0403709365	Well #:	1
Well Status:	Plugged	Well Type:	OG
Operator Name:	Delaney Petroleum Corp.	Lease Name:	Esser
Field Name:	Long Beach	Area Name:	Northwest Extension
GIS Source:	hud	Confidential Well:	N
Directionally Drilled:	N	SPUD Date:	Not Reported



## GEOCHECK® - PHYSICAL SETTING SOURCE MAP FINDINGS

Map ID  
Direction  
Distance

Database EDR ID Number

**AY457**  
**South**  
**1/2 - 1 Mile**

**OIL\_GAS CAOG13000131090**

API #:	0403709552	Well #:	2
Well Status:	Plugged	Well Type:	OG
Operator Name:	State of California	Lease Name:	Weaver
Field Name:	Long Beach	Area Name:	Northwest Extension
GIS Source:	hud	Confidential Well:	N
Directionally Drilled:	N	SPUD Date:	Not Reported

**AU458**  
**SSE**  
**1/2 - 1 Mile**

**OIL\_GAS CAOG13000132584**

API #:	0403711114	Well #:	1
Well Status:	Plugged	Well Type:	OG
Operator Name:	Standard Dehydrating Co.	Lease Name:	Delford
Field Name:	Long Beach	Area Name:	Northwest Extension
GIS Source:	hud	Confidential Well:	N
Directionally Drilled:	N	SPUD Date:	Not Reported

**AV459**  
**South**  
**1/2 - 1 Mile**

**OIL\_GAS CAOG13000133231**

API #:	0403711810	Well #:	1
Well Status:	Plugged	Well Type:	OG
Operator Name:	Robert W. Lee, Investments	Field Name:	Long Beach
Lease Name:	Greyel	GIS Source:	hud
Area Name:	Old	Directionally Drilled:	N
Confidential Well:	N		
SPUD Date:	Not Reported		

**AX460**  
**South**  
**1/2 - 1 Mile**

**OIL\_GAS CAOG13000131008**

API #:	0403709470	Well #:	50
Well Status:	Plugged	Well Type:	OG
Operator Name:	Estate of Louise E. Dabney		
Lease Name:	Lease by Estate of Louise E. Dabney		
Field Name:	Long Beach	Area Name:	Northwest Extension
GIS Source:	hud	Confidential Well:	N
Directionally Drilled:	N	SPUD Date:	Not Reported

## GEOCHECK® - PHYSICAL SETTING SOURCE MAP FINDINGS

Map ID  
Direction  
Distance

Database EDR ID Number

**BB461**  
**South**  
**1/2 - 1 Mile**

**OIL\_GAS CAOG13000131931**

API #:	0403710422	Well #:	1
Well Status:	Plugged	Well Type:	OG
Operator Name:	Odell Petro. Corp.	Lease Name:	Odell-Shippey
Field Name:	Long Beach	Area Name:	Northwest Extension
GIS Source:	hud	Confidential Well:	N
Directionally Drilled:	N	SPUD Date:	Not Reported

**AX462**  
**SSW**  
**1/2 - 1 Mile**

**OIL\_GAS CAOG13000131018**

API #:	0403709480	Well #:	87
Well Status:	Plugged	Well Type:	OG
Operator Name:	Estate of Louise E. Dabney		
Lease Name:	Lease by Estate of Louise E. Dabney		
Field Name:	Long Beach	Area Name:	Northwest Extension
GIS Source:	hud	Confidential Well:	N
Directionally Drilled:	N	SPUD Date:	Not Reported

**BB463**  
**South**  
**1/2 - 1 Mile**

**OIL\_GAS CAOG13000131663**

API #:	0403710146	Well #:	3
Well Status:	Plugged	Well Type:	OG
Operator Name:	J. E. O'Donnell	Lease Name:	Lease by J. E. O'Donnell
Field Name:	Long Beach	Area Name:	Northwest Extension
GIS Source:	hud	Confidential Well:	N
Directionally Drilled:	N	SPUD Date:	Not Reported

**BA464**  
**SSW**  
**1/2 - 1 Mile**

**OIL\_GAS CAOG13000131562**

API #:	0403710039	Well #:	1
Well Status:	Plugged	Well Type:	OG
Operator Name:	G. A. Langstaff	Lease Name:	Bixby
Field Name:	Long Beach	Area Name:	Northwest Extension
GIS Source:	hud	Confidential Well:	N
Directionally Drilled:	N	SPUD Date:	Not Reported

## GEOCHECK® - PHYSICAL SETTING SOURCE MAP FINDINGS

Map ID  
Direction  
Distance

Database EDR ID Number

**BB465**  
South  
1/2 - 1 Mile

OIL\_GAS CAOG13000130999

API #:	0403709461	Well #:	29
Well Status:	Plugged	Well Type:	OG
Operator Name:	Estate of Louise E. Dabney		
Lease Name:	Lease by Estate of Louise E. Dabney		
Field Name:	Long Beach	Area Name:	Northwest Extension
GIS Source:	hud	Confidential Well:	N
Directionally Drilled:	N	SPUD Date:	Not Reported

**AY466**  
South  
1/2 - 1 Mile

OIL\_GAS CAOG13000133357

API #:	0403710478	Well #:	1
Well Status:	Plugged	Well Type:	OG
Operator Name:	Scott Oil Co.	Lease Name:	Anderson
Field Name:	Long Beach	Area Name:	Northwest Extension
GIS Source:	hud	Confidential Well:	N
Directionally Drilled:	N	SPUD Date:	Not Reported

**AZ467**  
South  
1/2 - 1 Mile

OIL\_GAS CAOG13000133230

API #:	0403711809	Well #:	2
Well Status:	Active	Well Type:	OG
Operator Name:	Signal Hill Petroleum, Inc.		
Lease Name:	Eureka	Field Name:	Long Beach
Area Name:	Old	GIS Source:	GPS
Confidential Well:	N	Directionally Drilled:	N
SPUD Date:	Not Reported		

**AZ468**  
South  
1/2 - 1 Mile

OIL\_GAS CAOG13000131035

API #:	0403709497	Well #:	1
Well Status:	Plugged	Well Type:	OG
Operator Name:	Estate of Louise E. Dabney		
Lease Name:	Shepard Trust	Field Name:	Long Beach
Area Name:	Northwest Extension	GIS Source:	hud
Confidential Well:	N	Directionally Drilled:	N
SPUD Date:	Not Reported		

# GEOCHECK® - PHYSICAL SETTING SOURCE MAP FINDINGS RADON

## AREA RADON INFORMATION

State Database: CA Radon

### Radon Test Results

Zipcode	Num Tests	> 4 pCi/L
90807	25	0

Federal EPA Radon Zone for LOS ANGELES County: 2

- Note: Zone 1 indoor average level > 4 pCi/L.  
 : Zone 2 indoor average level >= 2 pCi/L and <= 4 pCi/L.  
 : Zone 3 indoor average level < 2 pCi/L.

---

### Federal Area Radon Information for LOS ANGELES COUNTY, CA

Number of sites tested: 63

Area	Average Activity	% <4 pCi/L	% 4-20 pCi/L	% >20 pCi/L
Living Area - 1st Floor	0.711 pCi/L	98%	2%	0%
Living Area - 2nd Floor	Not Reported	Not Reported	Not Reported	Not Reported
Basement	0.933 pCi/L	100%	0%	0%

# PHYSICAL SETTING SOURCE RECORDS SEARCHED

## TOPOGRAPHIC INFORMATION

### USGS 7.5' Digital Elevation Model (DEM)

Source: United States Geologic Survey

EDR acquired the USGS 7.5' Digital Elevation Model in 2002 and updated it in 2006. The 7.5 minute DEM corresponds to the USGS 1:24,000- and 1:25,000-scale topographic quadrangle maps. The DEM provides elevation data with consistent elevation units and projection.

### Current USGS 7.5 Minute Topographic Map

Source: U.S. Geological Survey

## HYDROLOGIC INFORMATION

Flood Zone Data: This data was obtained from the Federal Emergency Management Agency (FEMA). It depicts 100-year and 500-year flood zones as defined by FEMA. It includes the National Flood Hazard Layer (NFHL) which incorporates Flood Insurance Rate Map (FIRM) data and Q3 data from FEMA in areas not covered by NFHL.

Source: FEMA

Telephone: 877-336-2627

Date of Government Version: 2003, 2015

NWI: National Wetlands Inventory. This data, available in select counties across the country, was obtained by EDR in 2002, 2005 and 2010 from the U.S. Fish and Wildlife Service.

### State Wetlands Data: Wetland Inventory

Source: Department of Fish and Wildlife

Telephone: 916-445-0411

## HYDROGEOLOGIC INFORMATION

### AQUIFLOW<sup>R</sup> Information System

Source: EDR proprietary database of groundwater flow information

EDR has developed the AQUIFLOW Information System (AIS) to provide data on the general direction of groundwater flow at specific points. EDR has reviewed reports submitted to regulatory authorities at select sites and has extracted the date of the report, hydrogeologically determined groundwater flow direction and depth to water table information.

## GEOLOGIC INFORMATION

### Geologic Age and Rock Stratigraphic Unit

Source: P.G. Schruben, R.E. Arndt and W.J. Bawiec, Geology of the Conterminous U.S. at 1:2,500,000 Scale - A digital representation of the 1974 P.B. King and H.M. Beikman Map, USGS Digital Data Series DDS - 11 (1994).

### STATSGO: State Soil Geographic Database

Source: Department of Agriculture, Natural Resources Conservation Service (NRCS)

The U.S. Department of Agriculture's (USDA) Natural Resources Conservation Service (NRCS) leads the national Conservation Soil Survey (NCSS) and is responsible for collecting, storing, maintaining and distributing soil survey information for privately owned lands in the United States. A soil map in a soil survey is a representation of soil patterns in a landscape. Soil maps for STATSGO are compiled by generalizing more detailed (SSURGO) soil survey maps.

### SSURGO: Soil Survey Geographic Database

Source: Department of Agriculture, Natural Resources Conservation Service (NRCS)

Telephone: 800-672-5559

SSURGO is the most detailed level of mapping done by the Natural Resources Conservation Service, mapping scales generally range from 1:12,000 to 1:63,360. Field mapping methods using national standards are used to construct the soil maps in the Soil Survey Geographic (SSURGO) database. SSURGO digitizing duplicates the original soil survey maps. This level of mapping is designed for use by landowners, townships and county natural resource planning and management.

# PHYSICAL SETTING SOURCE RECORDS SEARCHED

## LOCAL / REGIONAL WATER AGENCY RECORDS

### FEDERAL WATER WELLS

#### PWS: Public Water Systems

Source: EPA/Office of Drinking Water

Telephone: 202-564-3750

Public Water System data from the Federal Reporting Data System. A PWS is any water system which provides water to at least 25 people for at least 60 days annually. PWSs provide water from wells, rivers and other sources.

#### PWS ENF: Public Water Systems Violation and Enforcement Data

Source: EPA/Office of Drinking Water

Telephone: 202-564-3750

Violation and Enforcement data for Public Water Systems from the Safe Drinking Water Information System (SDWIS) after August 1995. Prior to August 1995, the data came from the Federal Reporting Data System (FRDS).

#### USGS Water Wells: USGS National Water Inventory System (NWIS)

This database contains descriptive information on sites where the USGS collects or has collected data on surface water and/or groundwater. The groundwater data includes information on wells, springs, and other sources of groundwater.

### STATE RECORDS

#### Water Well Database

Source: Department of Water Resources

Telephone: 916-651-9648

#### California Drinking Water Quality Database

Source: Department of Public Health

Telephone: 916-324-2319

The database includes all drinking water compliance and special studies monitoring for the state of California since 1984. It consists of over 3,200,000 individual analyses along with well and water system information.

## OTHER STATE DATABASE INFORMATION

#### California Oil and Gas Well Locations

Source: Dept of Conservation, Geologic Energy Management Division

Telephone: 916-323-1779

Oil and Gas well locations in the state.

#### California Earthquake Fault Lines

Source: California Division of Mines and Geology

The fault lines displayed on EDR's Topographic map are digitized quaternary fault lines prepared in 1975 by the United State Geological Survey. Additional information (also from 1975) regarding activity at specific fault lines comes from California's Preliminary Fault Activity Map prepared by the California Division of Mines and Geology.

### RADON

#### State Database: CA Radon

Source: Department of Public Health

Telephone: 916-210-8558

Radon Database for California

#### Area Radon Information

Source: USGS

Telephone: 703-356-4020

The National Radon Database has been developed by the U.S. Environmental Protection Agency (USEPA) and is a compilation of the EPA/State Residential Radon Survey and the National Residential Radon Survey. The study covers the years 1986 - 1992. Where necessary data has been supplemented by information collected at private sources such as universities and research institutions.

## PHYSICAL SETTING SOURCE RECORDS SEARCHED

### EPA Radon Zones

Source: EPA

Telephone: 703-356-4020

Sections 307 & 309 of IRAA directed EPA to list and identify areas of U.S. with the potential for elevated indoor radon levels.

### OTHER

Airport Landing Facilities: Private and public use landing facilities

Source: Federal Aviation Administration, 800-457-6656


Epicenters: World earthquake epicenters, Richter 5 or greater

Source: Department of Commerce, National Oceanic and Atmospheric Administration

California Earthquake Fault Lines: The fault lines displayed on EDR's Topographic map are digitized quaternary fault lines, prepared in 1975 by the United State Geological Survey. Additional information (also from 1975) regarding activity at specific fault lines comes from California's Preliminary Fault Activity Map prepared by the California Division of Mines and Geology.

### STREET AND ADDRESS INFORMATION

© 2015 TomTom North America, Inc. All rights reserved. This material is proprietary and the subject of copyright protection and other intellectual property rights owned by or licensed to Tele Atlas North America, Inc. The use of this material is subject to the terms of a license agreement. You will be held liable for any unauthorized copying or disclosure of this material.



Appendix F  
Resumes of Project Personnel



## J. JUSTIN RAUZON, REPA

### Education

MEM – Environmental Management, Duke University, 2014

BS – Zoology (Double Emphasis: Human and Marine Biology), Brigham Young University, 2004



*Justin Rauzon, REPA*

### Professional Licenses

Registered Environmental Property Assessor (REPA), National Registry of Environmental Professionals (No. 485639)

### Specialty Certifications

OSHA 40-Hour Health and Safety Training for Hazardous Waste Workers

8-Hour Annual Refresher Training for Hazardous Waste Site Activities

OSHA 16-Hour Initial Asbestos Operations and Maintenance Training

Thermo Scientific Niton XRF Analyzer Operator's Training

First-Aid and CPR Training

### Professional Affiliations

National Ground Water Association, Member (2015 to Present)

### Professional Experience

Mr. Rauzon has more than 15 years of environmental services experience, all with SCS. Fluent in Spanish, Mr. Rauzon is an SCS Project Manager with a diverse background in biological and environmental sciences, and regularly performs environmental assessments and compliance audits at sites in the U.S. and in Latin America. He has technical and management experience with soil, soil vapor, and groundwater investigations at industrial, commercial, landfill, greenfield, and residential properties. He has extensive experience with environmental laws and regulations in both the U.S. and Mexico. His work experience includes all project phases, from development of cost estimates for various site assessment and cleanup programs to implementing remediation programs and interfacing with regulatory agencies.

Selected projects in which he has participated are described below.

### Environmental Management

**Due diligence assessments of properties prior to real estate transfer of properties in California, Arizona, New Jersey, Mexico, Puerto Rico, and the Dominican Republic.** Mr. Rauzon has completed numerous due diligence assessments of properties prior to acquisition, disposition, or loan financing by investment banks, insurance companies, corporations, non-profit entities, real estate developers, and private parties. Projects have included Phase I assessments that meet federal All Appropriate Investigation (AAI) regulations, American Society for Testing and Materials

(ASTM) standards, and client-specific guidelines; inspections for asbestos and lead-based paint; Phase II investigations; preparation of abatement and remediation cost estimates; and regulatory agency coordination. These projects frequently involve review of previous environmental reports and investigation of current and past on-site operations, regulatory agency records searches, evaluation of historical property use information, identification of nearby potentially contaminated sites, and development of appropriate conclusions about environmental risks. Investigations involve preparation of work plans, soil boring and subsequent sampling, groundwater well installation and sampling, soil gas probe installation and sampling, precision mapping, evaluation of contaminants in accordance with regulatory requirements or generally accepted guidelines, preparation of investigation report, and analysis of applicable remedial alternatives. Mr. Rauzon has served as the Project Manager for sites that have received regulatory closure from various regulatory agencies.

**Planning, coordinating, and supervising remedial actions that included excavation, transport, and disposal of contaminated soils and water.** Investigations involve preparation of Remedial Action Plans (RAPs), direction of fieldwork, oversight of confirmatory sampling, and interfacing with regulatory agencies.

**The characterization of hazardous waste materials.** These projects include collection of soil and/or liquid samples to profile the waste materials, interpretation of laboratory results, and evaluation of disposal/recycling options to minimize the costs and liabilities to clients associated with the removal of wastes.

**Assessment and certification of hazardous waste tank systems.** These investigations involve working with a Professional Engineer to complete field inspections of hazardous waste tanks, associated ancillary equipment, leak-detection systems, and secondary containment devices, as well as interfacing with regulatory agencies.

## Project Management

**Project Manager for due diligence investigation of a portfolio with more than 300 industrial sites throughout Mexico.** SCS services included conducting Phase I and Phase II environmental assessments within the strict timeline of the \$1.2 billion industrial real estate transaction. Subsequent to the closing of the deal, SCS provided ongoing consulting services to facilitate integration and management of various facilities with ongoing environmental issues.

**Project Manager for hazardous materials consulting services in support of the State Route 91 Corridor Improvement Project in Orange and Riverside Counties, CA.** SCS services included sampling and inventory of potentially hazardous materials associated with more than 25 bridges along the SR-91 and I-15 freeways; environmental assessments on properties within the proposed freeway expansion area; and soil testing for herbicides, pesticides, and fungicides on several land parcels.

**Project Manager for investigation and remediation of industrial facility located in Fontana, CA.** SCS conducted a series of environmental assessments, investigations, and remedial activities that provided sufficient information to identify environmental issues and business risks, and facilitate the client's successful purchase of property. A number of recognized environmental conditions, including releases of coal tar, solvents, heavy metals, and total petroleum hydrocarbons, were identified. Project activities conducted during the acquisition and redevelopment of the property included shallow and deep soil and soil vapor investigations; installation of groundwater monitoring wells and subsequent groundwater sampling; subsequent remedial excavation under San Bernardino County Fire Department (SBCFD) oversight to obtain closure; and excavation and off-site disposition of contaminated soil.

## Health and Safety

Mr. Rauzon has participated in a certified health and safety program in compliance with OSHA Standard 29 CFR 1910.120. He is knowledgeable in incident response operations, team functions, personnel safety, and field equipment. He is able to recognize and evaluate potential chemical and physical hazards and associated risks in field operations; discuss and use personal protective equipment (PPE), such as respiratory protection and protective clothing; use and interpret direct-reading instruments; and examine and establish Standard Operating Safety Guidelines to ensure safe and effective response operations.

## Publications

Rauzon, J. J., "Mexico: Environmental Due Diligence and the Mexican Waste Law," EHS Journal, November 13, 2010.

RICARDO VARGAS, JR.

## Education

MS – Environmental Science/Environmental Hydrology, California State University, Los Angeles (CSULA), 2018

BS – Earth Science, California State University, Dominguez Hills (CSUDH), 2016



## Specialty Certifications

40-Hour HAZWOPER Trained

SCAQMD Dust Control Officer Trained (Rule 403)

## Professional Experience

Mr. Vargas is a staff scientist with training in field methodology, which includes mapping, water sample collection, and identification of water quality parameters, as well as in analysis involving ion chromatography. He possesses a strong educational background, excellent communication skills, and proven success in self-managed and team-based projects and assignments. Mr. Vargas has been involved in numerous projects related to the investigation of hazardous chemicals in soils and groundwater. This includes site investigation activities involving soil gas surveys; indoor air assessments; soil boring installations and subsequent sampling; probe installations; and precision mapping of sites. His computer capabilities include Geochemist's Workbench, ESRI ArcGIS, and several Microsoft Office programs. He is fluent in both English and Spanish.

Recent experience includes:

**Phase I Environmental Site Assessments (ESAs).** Mr. Vargas has contributed to Phase I Environmental Site Assessments (ESAs) completed in accordance with various lender, American Society for Testing and Materials (ASTM), or government guidelines. Activities consisted of evaluating current and past on-site operations, generating historical property use information, identifying potentially contaminated sites in the surrounding areas, reviewing previous reports and/or files maintained by regulatory agencies, and developing conclusions regarding the presence of Recognized Environmental Conditions (RECs) and recommendations for further investigation.

**Site Investigations.** Mr. Vargas has conducted soil gas surveys and soil sampling with precision mapping of sites, installation of soil borings, lithologic logging, collection of soil samples, and evaluation of subsurface contaminants in soil and groundwater in accordance with regulatory agency requirements or generally accepted guidelines.

**Quarterly and Semiannual Groundwater Monitoring Reports.** Mr. Vargas has assisted in preparation of numerous routine monitoring reports for various sites with oversight of various regulatory agencies. Facilities have included landfills across California and manufacturing sites.

**Oversight for implementation of soils management plan at large industrial site,** including observation for impacted soil and concrete during demolition activities, and sampling and delineation of areas of impact.


**Oversight Activities, Industrial Site, Vernon, CA.** Mr. Vargas has provided oversight for demolition activities at an industrial property in Vernon, CA. Activities have included monitoring the excavation of contaminated areas, Rule 1166 monitoring, and demolition activities. In addition, he has conducted soil sampling to assess the extent of contamination and implementation of fugitive dust control measures. Oversight activities are currently ongoing.

**Graduate Researcher, CSULA, Los Angeles, CA.** Mr. Vargas independently developed and implemented a water quality study investigating the efficacy of a rain garden, a type of Low Impact Development (LID) Best Management Practice (BMP), as a tool to mitigate urban stormwater runoff to the Ballona Creek in Culver City, CA. The purpose of this study was to characterize the water chemistry of the rain garden section of Ballona Creek, and to formulate policy recommendations based on project findings.

**Louis Stokes Alliances for Minority Participation (LSAMP) Workshop Coordinator, CSUDH, Los Angeles, CA.** Mr. Vargas designed, developed, and coordinated a workshop with the goals of exposing CSUDH STEM students to research opportunities via National Science Foundation (NSF) funded programs, and increasing diversity and participation in science. As Workshop coordinator, he informed and instructed eligible students on how to apply for the NSF-funded Research Experiences for Undergraduates (REU) program. He partnered with REU site program directors from USC and Pepperdine University. Program directors from those universities now use the workshop as an opportunity to recruit qualified student applicants from underrepresented groups.

**Geological Society of America (GSA) - Education Committee.** Mr. Vargas was an Undergraduate Student Representative, nominated by former colleagues at the NSF to a 2-year term on the education committee of the GSA. He was one of two student representatives tasked with providing information and direction to the GSA regarding programs and initiatives that support informal, pre-college (K-12), undergraduate, and graduate earth science education and outreach activities.

**National Science Foundation: Summer Scholar Intern, Arlington, VA.** Mr. Vargas was awarded 1 of 17 positions offered by the NSF to participate in the Summer Scholars Internship Program designed to expose interns to relevant science and engineering policy, research, and educational issues and programs. He conducted an analysis of the long-term trends in self-reported demographics of student participants in the REU Sites Program funded by the NSF. The analysis determined that people of color were disproportionately underrepresented throughout the REU sites of the Geosciences directorate.



Appendix G  
User Questionnaire

Project No.: 01220209.00

Project Name: Phase I ESA – 4101 Long Beach Boulevard, Long Beach, California

USER QUESTIONNAIRE<sup>1</sup>

Site Name: Catalina Bldg  
 Site Address: 41017 Long Beach Blvd.  
Long Beach CA 90660  
 Interviewee: MARY TORRES  
 Title: Property Services Officer  
 Date: 10/6/2020

In reference to Section 6, User Responsibilities, of the ASTM E1527-13 Standard Practice, the Environmental Professional (SCS Engineers) for this Phase I ESA is required to inquire with the user (Client) regarding their knowledge or possession of information that may assist in identifying recognized environmental conditions (RECs) pertaining to the Subject Site.

In order to qualify for one of the Landowner Liability Protections (LLPs) offered by the Small Business Liability Relief and Brownfields Revitalization Act of 2001 (the "Brownfields Amendments"), the user must conduct the following inquiries required by 40 CFR 312.25, 312.28, 312.29, 312.30, and 312.31. These inquiries must also be conducted by USEPA Brownfield Assessment and Characterization grantees. The user should provide the following information to the Environmental Professional overseeing this Phase I ESA. Failure to conduct these inquiries could result in a determination that "all appropriate inquiries" is not complete.

**(1) Environmental Cleanup Liens (40 CFR 312.25).** Did a search of recorded land title records (or judicial records where appropriate) identify any environmental liens filed or recorded against the property under federal, tribal, state or local law?  Yes  No

If Yes, explain and/or provide information:

**(2) Activity and Use Limitations (40 CFR 312.26(a)(1)(v) and (vi)).** Did a search of recorded land title records (or judicial records, where appropriate) identify any AULs such as engineering controls, land use restrictions, or institutional controls that are in place at the property and/or have been filed or recorded against the property under federal, tribal, state or local law?  Yes  No

Yes  No

If Yes, explain and/or provide information:

<sup>1</sup> The document is designed to comply with Section X3, User Questionnaire, of ASTM E1527-13, Standard Practice for Environmental Site Assessments: Phase I Environmental Site Assessment Process, and the USEPA AAI regulations (40 CFR §312).

**(3) Specialized Knowledge or Experience (40 CFR 312.28).** Do you have any specialized knowledge or experience related to the property or nearby properties? For example, are you involved in the same line of business as the current or former occupants of the property or an adjoining property so that you would have specialized knowledge of the chemicals and processes used by this type of business?  Yes  No

If Yes, explain and/or provide information:

**(4) Purchase Price vs. Fair Market Value (40 CFR 312.29).** Does the purchase price being paid for this property reasonably reflect the fair market value of the property?  Yes  No

If you conclude that there is a difference, have you considered whether the lower purchase price is because contamination is known or believed to be present at the property?  Yes  No

If Yes, explain and/or provide information:

**(5) Commonly Known or Reasonably Ascertainable Information (40 CFR 312.30).** Are you aware of commonly known or reasonably ascertainable information about the property that would help the Environmental Professional to identify conditions indicative of releases or threatened releases? For example:

- (a) Do you know the past use of the property?
- (b) Do you know specific chemicals that are present or once were present at the property?
- (c) Do you know of spills or other chemical releases that have taken place at the property?
- (d) Do you know of any environmental cleanups that have taken place at the property?  
 Yes  No to all

If Yes, explain and/or provide information:

**(6) Obvious Indications of Contamination (40 CFR 312.31).** Based on your knowledge and experience related to the property are there any obvious indicators that point to the presence or likely presence of contamination of the property?  Yes  No

If Yes, explain and/or provide information: