
ASTM E 1527-13 PHASE I ENVIRONMENTAL SITE ASSESSMENT REPORT



**AUTOMOTIVE REPAIR CENTER
1011 Grand Avenue
San Diego, California 92109**

August 5, 2020

DMG Project No. PISDOmt

**PHASE I ENVIRONMENTAL
SITE ASSESSMENT REPORT
1011 Grand Avenue
San Diego, California 92109**

Project No.: PISD7Omt

August 5, 2019

Prepared for:

**Mike Turk, Inc
4641 Ingraham Street
San Diego, California 92109**

Prepared by:



Environmental Sciences & Inspection Services

**DMG, Inc.
2618 San Miguel Drive, Ste. 290
Newport Beach, California 92660
T: 949.825.7786
info@DMGcorporate.com
www.DMGcorporate.com**

Paul S. Dubone

**Paul S. Dubone
Senior Environmental Scientist**

EXECUTIVE SUMMARY

DMG was authorized by Mike Turk, Inc., to conduct a Phase I Environmental Site Assessment (ESA) of the Property located at 1011 Grand Avenue in San Diego, San Diego County, California 92109 ("the Site").

DMG has conducted this Phase I ESA in general accordance with the scope and limitations of American Society of Testing and Materials (ASTM) E 1527-13 "Standard Practice for Environmental Site Assessments: Phase I Environmental Site Assessment Process" and the United States Environmental Protection Agency (EPA) Standards and Practices for All Appropriate Inquiries (AAI) as codified in Title 40, Code of Federal Regulations, Part 312 (40 CFR Part 312). There are no exceptions to, or deletions from the ASTM E 1527-13 and EPA AAI standard practice and authorized Scope of Services.

This Executive Summary presents the key findings of this assessment based on information and data available to DMG during performance of this project. The Executive Summary also presents Conclusions and Recommendations, which are based on the conditions existing at the time of the assessment. Detailed information regarding these findings is provided in the corresponding sections of the text of the report. The report should be read in its entirety to obtain a more complete understanding of the information provided.

Findings and Conclusions

The following table summarizes the findings of the significant elements of this investigation.

ASSESSMENT COMPONENT	ACCEPTABLE	ROUTINE SOLUTION	PHASE II	ESTIMATED COST	REFERENCE SECTION
Historical Review			X		3.0
On-Site Operations	X				4.2
Surface Areas	X				4.3
Hazardous Materials	X				4.5
Waste Generation	X				4.6
PCBs	X				4.7
Storage Tanks	X				4.8
Asbestos-Containing Materials	(1)				4.9
Lead-Based Paint/Lead in Soil	(2)				4.10
Radon	X				4.11
Mold	X				4.12
Soil Vapor			X		4.13
Dry Cleaners	X				4.14
Unidentified Site Concerns	X				4.15
Surrounding Properties	X				4.16
Regulatory Database Review	(3)				5.0

(1)(2) Based on construction date of the building (1981) asbestos and lead-based paint may be present at the site.

(3) The Site address was identified in multiple federal and state regulatory databases.

The site is currently identified by the City of San Diego as 1011 Grand Avenue. The Site is further described by the San Diego County Office of the Assessor by Assessor's Parcel Numbers 423-154-02-00 (EX DOC70-144703; LOTS 1 THRU LOT 8 BLK 257 TR 854). The Site consists of a rectangular-shaped parcel containing approximately 24,393 square feet (0.56-acres) and improved with a single-story building subdivided into two units containing a gross total of approximately 9,368 square feet. The Firestone Complete Auto Care portion contains approximately 4,800 square feet and the Base Fitness Club contains approximately 4,600 square feet. The building is concrete block and wood-frame stucco covered constructed on a concrete slab-on grade foundation with a flat-type roofing system. Reportedly, the current building was constructed in 1981. The Site building is "L" shaped and the frontage of the Site is asphaltic/concrete covered with minimal landscaping and used for parking and auto storage. A three-stage clarifier is installed in front of the service bays. The eastern exterior wall of the building abuts the adjacent structure. A separate structure located on the extreme southwest corner of the Site (*with a street address of 4325 Cass Street*) appears to be inclusive in the Site is not included on the Site and not included in this investigation. Vehicular access to the Site is along the north along Grand Avenue and from the west along Cass Street.

Currently the Site is occupied by two unrelated businesses in separate spaces within the Site building, Firestone Complete Auto Care and Base Fitness Club.

Based upon evidence obtained by DMG from available aerial photographs, historic street directories and the Users Questionnaire, the Site was undeveloped vacant land not used for any discernible purpose as early as 1928. The review of a 1949 and 1953 aerial photograph depicted a small structure improved on the Site. In the absence of building permit records, historical street directories provided the most revealing glimpse of the various uses of the Site based on business types listed as occupant. From 1948 through 1970 businesses listed as tenants at the Site address included automotive repair services, newspaper, van and storage, drycleaners and laundry and restaurant among others. Of significance is the listing of a Mobil Service Station from 1975 – 1980. Reportedly, the site was redeveloped into its current configuration in 1981. The review of aerial photographs from 1985 through the present depicted the Site fully improved into its present-day configuration. From its redevelopment in 1981, the Site appeared to have been occupied by various auto tire sales and automotive services and repair businesses including Dormans Tire & Auto Supply, Goodyear Tire Center, EXPRESS TIRE and the current tenant Firestone Complete Auto Care. Businesses identified in the historical street directory who may have occupied the separate unit of the Site building were identified as Kragen Auto Supply, Dog House Restaurant, Beach Sleeper, Free Form Fitness, Rent a Center and Poor Boy Submarine Sandwiches and the current tenant BASE Fitness Club. Overall historic uses of the Site for automotive repair appear to have the potential for current impact to the Site subsurface.

Based upon evidence obtained by DMG from aerial photographs, and the inspection of the surrounding properties, the general area in the vicinity of the Site property was scarcely developed as early as 1928 through 1949. Minor urban develop in the form of small residential or commercial businesses were depicted in the vicinity of the Site in the review of aerial photographs from 1949 through 1966. According to the review of aerial photographs from 1970 through the present, the area in the vicinity of the Site was depicted fully developed into its present-day configuration of mixed residential, institutional and commercial businesses. Based on information discussed, historic uses of the adjacent properties have a low potential for past impact to the Site subsurface.

According to the <http://www.sandiegocounty.gov/content/sdc/deh/doclibrary/> website, the following pertinent information concerning the Site property was reviewed:

- A 500-gallon waste oil tank on the Site was closed by removal in 1986.
- In 2001 a company known as Kleinfelder was contracted by Mr. Dan McKinnon of the McKinnon Smerdon Partnership (Client) to conduct a “baseline assessment” of the Site in accordance with DEH’s Site Assessment/Mitigation (SAM) Manual. During the Site visit Kleinfelder observed seven in-ground hoists, one capped excavation the was interpreted to be a former hoist location, a mechanic’s pit, a sink and drain system that was interpreted to be a likely location for a Safety-Kleen unit, and a clarifier unit directly in front of the bay doors. Kleinfelder also observed a compressor and aboveground storage tank for waste oil in an outdoor storage area. There were no obvious indications of any potential recognized environmental conditions within the former furniture (*currently BASE Fitness Center*) store adjacent to the tire retail store.

According to the information reviewed, the seven in ground hoists were removed on 2/5//2002. A total of 13 sampling locations were selected for the assessment. Elevated TRPH levels were noted in several locations. With the exception of one boring (KB3) which displayed the highest TRPH concentrations at 64,800 mg/kg, the releases were assessed vertically and did not extend past 15 feet below ground surface. DEH requested that further investigation be conducted to determine if groundwater had been impacted at the Site. Ground water monitoring well KMW-1 was installed near the location of boring KB3 down to 17 feet below ground surface but was dry. The well was destroyed and the borehole advanced to a depth of approximately 21.5 feet below ground surface to assess the presence of groundwater and free product. A soil sample collected at 21 feet below ground surface reported a TRPH concentration of 16 mg/kg. Free product was not observed in either the groundwater or soil sample. The groundwater sample collected from the borehole did not contain detectable TRPH levels.

According to Kleinfelder, the Site is located in a non-beneficial groundwater use area. The only potential environmental receptor that could be affected by the release is the occupants of the Site building. Due to the nature of the contaminant and the fact that BTEX constituents were not present in the soil, no receptors will be impacted. The estimated volume of soil impacted by greater than 1,000 mg/kg TRPH was 692 cubic feet. No water well, usable aquifers, surface water or sensitive receptors will be impacted the release.

Kleinfelder recommended that no further assessment was required at the Site with respect to human health or the environment. However, should the Client wish to sell the property in the future and demonstrate that there are no environmental liabilities associated with the property, Kleinfelder recommended that the Client consider further assessment of the release at KB3 in the vicinity of the suspected double-piston in ground hoist. Once the additional assessment at KB3 is complete, the report could be submitted to the DEH under the Voluntary Assistance Program for a request of a “No Further Action” decision.

According to information reviewed, on January 6, 2003 the DEH issued the following letter to Kleinfelder:

“The site remediation information submitted to the agency by Kleinfelder, summarizing the site characterization and mitigation activities at the above-referenced location, has been reviewed following guidance from the Regional Water Quality Control Board. With the provision that the information

provided to this agency was accurate and representative of existing conditions, it is the position of this office that no further action is required at this time”.

An asbestos-containing materials (ACM) survey was not requested as part of the Scope of Work. Based on the reported construction date (1981) of the building and observations made during the Site investigation of interior materials, ACM may be an environmental concern for the Site unless verification of previous action concerning ACM is provided.

A lead-based paint (LBP) and lead in soil survey was not requested as part of the Scope of Work. Based on the reported date of construction (1981) and observations made during the Site investigation, LBP may be an environmental concern for the Site. Since the current regulations regarding LBP and lead in soil are generally for residential and publicly accessed properties, LBP may be an environmental concern for the Site unless verification of previous action concerning LBP is provided.

DMG did not observe moisture intrusion / mold growth and damage in the building during the Site investigation. Although visual mold was not identified, potential microbial contaminants may be present. Visual observations are not intended to replace a comprehensive mold inspection.

A soil vapor survey was not conducted as a part of this Scope of Work. Based on current available research and observations made during the Site investigation, chemicals/solvents or petroleum products were identified on the Site and past operations also was involved with the usage of such volatile constituents. The Site is currently occupied by Firestone Complete Auto Care providing maintenance, repairs and tire sales. In general, the automotive repair business represents the largest generators of hazardous waste among small businesses. (*Environmental Pollution Center*). Repair shops have the potential to generate pollution from activities such as handling chemicals like auto repair pollution solvent, transmission oils, brake fluids, motor oils, hydraulic oils, anti-freeze, refrigerants, acid solutions and the like. Generated waste may be spilled or can leak from storage containers. Additionally, improper waste management involving inappropriate auto repair pollution disposal may also account for environmental pollution at and around auto repair shops. Generally speaking, volatile organic compounds that have been released or spilled into the subsurface display a preference to evaporate into air spaces, or voids, in the soils. These vapors can then disperse and travel through the soils to nearby or overlying buildings. Contaminated soil vapors are most likely to travel along utility corridors where backfill material, such as sand, typically has more air spaces than the surrounding soils that were laid down naturally by Mother Nature. Once the vapors travel through a utility corridor, they may migrate into the building through concrete block walls, floor drains, drainage sumps or cracks in the floor.

Vapor Intrusion emerged as a significant issue in the environmental risk assessment and property due diligence industry in the mid 2000s. The first standard to assess for vapor intrusion risk was released by ASTM in 2008. It was subsequently revised to reflect the encroachment of contaminated vapors onto a property, rather than the intrusion of vapors into a structure in 2010. A task group linked this standard to the revised ASTM E1527-13 Phase I ESA Standard, clarifying that the Phase I standard does not exclude contamination caused by hazardous vapors. EPA has subsequently updated it's All Appropriate Inquiries rule, naming ASTM E1527-13 as a method for compliance with the rule's ten performance standards. A few years later, the standard underwent additional revisions and in December of 2015, ASTM published E 2600-15, Standard Guide for Vapor Encroachment Screening on Property Involved in Real Estate Transactions.

Previous environmental actions conducted at the Site took place in the early 2000's before Vapor Intrusion Risk Assessments were fully implemented. In light of the current use and historical data associated with the long-term use of the Site for automotive services and repair,

the potential for release(s) exist which may present a potential vapor intrusion issue. Therefore, the presence of VOCs and vapor intrusion from petro chemicals and solvents is unknown at this time.

According to the EDR Radius Map™ Report with GeoCheck®, the Site was identified in the Federal FINDS regulatory database. The FINDS database listing is associated with the current tenant and a previous tenant.

- FINDS database merely contains both facility information and 'pointers' to other sources that contain more detail. No information was reviewed in the database which indicated the Site was impacted.

Two RCRA-LQG and two RCRA-SQG facilities were listed on the Federal regulatory databases within the ASTM specified distances of the Site. The potential for environmental impact to the Site from the remaining off-site locations appear to be low due to the of type of regulatory listing, location with respect to direction of regional groundwater, distance from the Site, status of the case, remedial efforts being directed by a regulatory agency, and/or potential responsible parties have been identified.

According to the EDR Radius Map™ Report with GeoCheck®, the Site was identified in the State Historical UST, SWEEPS UST, CERS HAZ WASTE, CERS, AST, CPS-SLIC, HAZNET, EDR Historical Auto, EDR Historical Cleaners, San Diego Co SAM and San Diego Co HMMD regulatory databases.

- Historical UST - (Hazardous Substance Storage Container Database) The EDR listing is associated with a previous tenant from 1981 identified as DORMAN'S TIRE & AUTO CARE. The report simply states that a waste oil tank was on the Site.
- SWEEPS UST - (Statewide Environmental Evaluation and Planning System) The EDR report listing provides the same information as above.
- CERS HAZ WASTE - (Hazardous Chemical Management, Hazardous Waste Onsite Treatment, Household Hazardous Waste Collection, Hazardous Waste Generator) The EDR report simply identified the Site as a hazardous waste generator.
- CA CERS - (CalEPA Regulated Site Portal Data) The EDR listing indicated that the Site was a chemical storage facility and cited multiple Compliance Evaluation Inspection failures associated with the current tenant Firestone Complete Auto Center. No violation involved a release or spill that had the potential to impact the Site subsurface.
- AST (Aboveground Storage Tank) The EDR listing is associated with a former tenant identified as EXPRESS Tire. No significant information provided.
- CPS-SLIC - (Cleanup Program Sites) The EDR listing is associated with a former tenant identified as EXPRESS Tire. According to the report a tank was removed from the Site and the case closed.
- HAZNET - (Facility and Manifest Data) The EDR report listing is associated with former tenants, Goodyear Auto Services, DORMAN'S TIRE & AUTO CARE and Winston Tire. According to the report each tenant generated various amounts of automotive fluids that were transported off-site for disposal.
- EDR Historical Auto – (EDR Exclusive Historical Auto Stations). The EDR listing is associated with a former tenant identified as MELTON JAMES S. According to

the report a gasoline service station operated on the Site from 1969 through 1975.

- EDR Historical Cleaners - (EDR Exclusive Historical Cleaners), The EDR listing is associated with a former tenant identified as CAUSWAY IDEAL CLEANERS & LAUNDRY. According to the report a cleaners and dryer operated on the Site in 1961.
- San Diego Co SAM - (Environmental Case Listing) The EDR report listing is associated with a former tenant identified as EXPRESS Tire and indicated that soil only was impacted and the case was closed 1/6/2003.
- San Diego Co HMMD - (Street Number List Industrial Waste and Underground Storage Tank Sites) The EDR report listing is associated with a former tenant identified as EXPRESS Tire. No other significant information provided.

Two ENVIROSTOR (sites that have known contamination or sites for which there may be reasons to investigate further); eighteen LUST (Leaking Underground Storage Tank); two UST (Underground Storage Tank); two Historical UST (Hazardous Substance Storage Container Database); five SWEEPS UST (Statewide Environmental Evaluation and Planning System); three CERS HAZ WASTE (Hazardous Chemical Management, Hazardous Waste Onsite Treatment, Household Hazardous Waste Collection); one CERS TANK (California Environmental Reporting System); six Notify 65 (Proposition 65 Records); ten CORTESE (Hazardous Waste & Substances Sites List); nine Historic Cortese (Hazardous Waste & Substance Site List); seven CPS-SLIC (Cleanup Program Sites); two DryCleaners (Dry Cleaners); three EDR Historical Auto Stations (EDR Exclusive Historical Auto Stations); and twelve San Diego Co. Sam (Environmental Case Listing) sites were identified within the ASTM specified distances.

Based on the EDR off-Site source review, numerous facilities in the Site vicinity were reported to have had releases of hazardous materials/waste or petroleum products. However, there is a low likelihood that a recognized environmental condition exists at the Site as a result of known and reported releases of hazardous materials/wastes or petroleum products from an off-Site source. This judgment is based on one or more of the following: the reported regulatory status (e.g., case closed), the media affected (e.g., soil contamination only), the distance from the Site, the direction from the Site with respect to the reported groundwater flow direction, and/or information obtained from a review of regulatory files.

Recognized Environmental Conditions and Other Findings

No Recognized Environmental Conditions (REC's), Historical Recognized Environmental Conditions (HREC's), or de-minimis concerns were identified at the subject Site. However, based on information reviewed, DMG believes a Controlled Recognized Environmental Conditions (CREC's) may exist for the Site. CREC's are defined as hazardous substance releases that have been partially addressed through remediation, but where some contamination remains in place under certain risk-based restrictions or conditions.

- Although the Site was granted a "no further action" closure letter on 1/6/2003 from the San Diego County Department of Environmental Health, the Kleinfelder assessment clearly stated:

"Should the Client wish to sell the property in the future and demonstrate that there are no environmental liabilities associated with the property, Kleinfelder recommended that the Client consider further assessment of the release at KB3 in the vicinity of the suspected double-piston in ground hoist. Once the additional assessment at KB3 is

complete, the report could be submitted to the DEH under the Voluntary Assistance Program for a request of a "No Further Action" decision".

Based on information reviewed which suggested that no actual remediation was conducted at the Site. DMG considers this status to be a CREC (Controlled Recognized Environmental Condition).

- Previous environmental actions conducted at the Site took place in the early 2000's before Vapor Intrusion Risk Assessments were fully implemented. In light of the current use and historical data associated with the long-term use of the Site for automotive services and repair, the potential for release(s) exist which may present a potential vapor intrusion issue. Therefore, the presence of VOCs and vapor intrusion from petrochemicals and solvents is unknown at this time.

Although not considered a REC, the following *de-minimis* concern was observed:

- An asbestos-containing materials (ACM) survey was not requested as part of the Scope of Work. Based on the reported construction date (1981) of the building and observations made during the Site investigation of interior materials, ACM may be an environmental concern for the Site unless verification of previous action concerning ACM is provided.
- A lead-based paint (LBP) and lead in soil survey was not requested as part of the Scope of Work. Based on the reported date of construction (1981) and observations made during the Site investigation, LBP may be an environmental concern for the Site. Since the current regulations regarding LBP and lead in soil are generally for residential and publicly accessed properties, LBP may be an environmental concern for the Site unless verification of previous action concerning LBP is provided.

Data Gaps

The following data gaps were identified during this assessment Pursuant to ASTM Standards, historical sources are required to document property use back to the property's first developed use or back to 1940, whichever is earlier.

- None

Other Compliance-Related Observations:

- None

DMG has performed a Phase I ESA for the Property located at 1011 Grand Avenue in the City of San Diego, San Diego County, California 92109 (the Site) in conformance with the scope and limitations of ASTM E 1527-13 Standard Practices. Any exceptions to or deletions from this practice are described in Section 4.1 of this report.

Recommendations

Based on the findings of this Phase I Environmental Site Assessment, DMG recommends the following:

- Based on the historical and current use of the Site for automotive services and repair, DMG recommends that a Phase II Environmental Site Assessment be conducted at the Site in the form of a soil vapor survey to determine if soil vapor intrusion has impacted the Site. Additionally, DMG recommends a random subsurface sampling and including a specific subsurface sampling in former location of (KB3), the location of concern previously identified in the Kleinfelder Site Closure Request for a Hydraulic Oil Release report dated June 21, 2002. The location of (KB3) is indicated on the Kleinfelder Soil Sample Map Figure 2. A copy of the report is included in Appendix F.

- Asbestos (ACM) & Lead-Based Paint (LBP) would need to be sampled to confirm the presence or absence of asbestos and/or lead-based paint prior to any renovation or demolition activities to prevent potential exposure to workers and/or building occupants.

No further action is warranted at this time.

TABLE OF CONTENTS

EXECUTIVE SUMMARY	iii
1.0 PROJECT DESCRIPTION	1
1.1 Site Description.....	1
1.2 Purpose.....	1
1.3 Reliance	2
1.4 Scope of Services.....	2
1.5 User’s Responsibilities & Obligations.....	3
1.6 Data Gap and Data Failure.....	3
2.0 HYDROGEOLOGIC SETTING.....	4
2.1 Geologic Setting	4
2.2 Area Hydrogeology.....	4
2.3 Records of Water Wells	5
2.4 Hydrologic & Topographic Conditions	5
2.5 Flood Zone Information.....	5
3.0 HISTORICAL LAND USE REVIEW	6
3.1 Site Use Summary	6
3.2 Sanborn Fire Insurance Maps	6
3.3 Aerial Photographs	6
3.3.2 Past Adjacent Property Uses.....	7
3.4 City Directories.....	8
3.5 Local Agency Review.....	10
3.5.1 City of San Diego Development Services Department.....	10
3.5.2 City of San Diego Planning Department.....	10
3.5.3 San Diego County Office of the Assessor	10
3.5.4 Other State and Local Environmental Records Sources	10
3.6 Interviews.....	12
3.7 Previous Reports and Proceedings.....	13
3.8 Chain of Title Search	13
4.0 SITE RECONNAISSANCE.....	14
4.4 Utilities / Building Systems	15
4.5 Chemical Use and Storage.....	15
4.6 Waste Generation / Storage / Disposal	16
4.7 Potential Polychlorinated Biphenyls-Containing Equipment	16
4.8 Storage Tanks / Drums	17
4.9 Asbestos-Containing Materials.....	17
4.12 Mold.....	17
4.13 Soil Vapor.....	17
4.14 Dry Cleaners and/or Laundry Facilities	18
4.15 Potential Additional Unidentified Site Concerns.....	18
4.16 Surrounding Property Observations.....	18
5.0 REGULATORY REVIEW	19
5.1 Federal Agency, Tribal and EDR Proprietary Records Review	19
7.0 STANDARD OF CARE	30
REFERENCES.....	31
ASTM website	31
EPA website.....	31

LIST OF FIGURES

1. Site Location Map
2. Site Diagram Map
3. Site Topographic Maps

LIST OF APPENDICES

- A. Resumes
- B. Fire Insurance Map Documentation
- C. Aerial Photographs
- D. City Directories
- E. Photographic Documentation
- F. Additional Information
- G. Regulatory Database Evaluation Report

1.0 PROJECT DESCRIPTION

1.1 Site Description

Site Address	The site is currently identified by the City of San Diego as 1011 Grand Avenue. The Site is further described by the San Diego County Office of the Assessor by Assessor's Parcel Numbers 423-154-02-00 (EX DOC70-144703; LOTS 1 THRU LOT 8 BLK 257 TR 854).
Topographic Location (Lat./Long.)	32.7952340 - 32° 47' 42.84" (Latitude – North) 117.2506930 - 117° 15' 2.49" (Longitude – West)
Tenant Description	Currently the Site is occupied by two unrelated businesses in separate spaces within the Site building, Firestone Complete Auto Care and Base Fitness Club.
Site Acreage, Building(s) Description	The Site consists of a rectangular-shaped parcel containing approximately 24,393 square feet (0.56-acres) and improved with a single-story building subdivided into two units containing a gross total of approximately 9,368 square feet. The Firestone Complete Auto Care portion contains approximately 4,800 square feet and the Base Fitness Club contains approximately 4,600 square feet. The building is concrete block and wood-frame stucco covered constructed on a concrete slab-on grade foundation with a flat-type roofing system. Reportedly, the current building was constructed in 1981.
Site Exterior	The Site building is "L" shaped and the frontage of the Site is asphaltic/concrete covered with minimal landscaping and used for parking and auto storage. A three-stage clarifier is installed in front of the service bays. The eastern exterior wall of the building abuts the adjacent structure. A separate structure located on the extreme southwest corner of the Site (<i>with a street address of 4325 Cass Street</i>) appears to be inclusive in the Site is not included on the Site and not included in this investigation. Vehicular access to the Site is along the north along Grand Avenue and from the west along Cass Street.

A copy of a portion of the topographic map of the area with the Site location marked is included as Figure 1.

1.2 Purpose

The purpose of this Phase I ESA was to identify the potential for *recognized environmental conditions* (REC's) to exist at the Site. The term recognized environmental conditions means the presence or likely presence of any hazardous substances or petroleum products in, on, or at a property: (1) due to any release to the environment; (2) under conditions indicative of a release to the environment; or (3) under conditions that pose a material threat of a future release to the environment. The term is not intended to include *de minimis* conditions that generally do not represent a threat to human health or the environment and that generally would not be the subject of an enforcement action if brought to the attention of appropriate governmental agencies.

Controlled Recognized Environmental Conditions (CREC's) are defined as hazardous substance releases that have been partially addressed through remediation, but where some

contamination remains in place under certain risk-based restrictions or conditions (e.g., engineering or institutional controls).

Historical Recognized Environmental Conditions (HREC's) are limited to include only past releases that have been addressed to unrestricted residential use.

DMG understands this Phase I ESA is also being completed for purposes of qualifying for Landowner Liability Protections (LLPs) under CERCLA / to CERCLA unless otherwise so stated in this report.

Environmental issues or concerns at a property that are outside the scope of ASTM E 1527-13 that parties may wish to assess in connection with commercial real estate transactions include, but are not limited to the following: asbestos-containing materials, radon, lead-based paint, lead in soil, lead in drinking water, wetlands, regulatory compliance, cultural and historic resources, worker and public health and safety issues, ecological resources, endangered species, indoor and outdoor air quality, and high voltage power lines electric and magnetic fields (EMF). These items, unless requested by the client or as deemed relevant to a Site on a case-specific basis, are not included in Phase I ESA.

1.3 Reliance

The Services performed hereunder (including the reports prepared by DMG) are for the use and benefit of Mike Turk or any of his affiliates, agents and advisors, initial and subsequent holders from time to time of any debt and/or debt securities secured, directly or indirectly, by any participation interest in any such debt, any indenture trustee, servicer or other agent acting on behalf of such holders of such debt and/or debt securities; any rating agencies; and the institutional provider(s) from time to time of any liquidity facility or credit support for such financings, and their respective successors and assigns.

1.4 Scope of Services

DMG's Scope of Services for this Phase I ESA conforms with the American Society for Testing and Materials (ASTM) due diligence standards detailed in the ASTM E 1527-13 "Standard Practice for Environmental Site Assessments: Phase I Environmental Site Assessment Process" and the United States Environmental Protection Agency (EPA) Standards and Practices for All Appropriate Inquiries as codified in Title 40, Code of Federal Regulations, Part 312 (40 CFR Part 312). Services provided for this project included:

- A review of readily available topographic, geologic, and hydrogeologic information pertaining to the Site and surrounding area;
- A review of readily available information regarding historical land use activities at the Site, and interviews with people that have knowledge regarding the past or present uses of the Site, and with present and past owners, operators, and occupants of the Site, where feasible;
- A reconnaissance of the Site to visually and physically observe the Site for evidence of potential recognized environmental conditions;
- A limited review of federal, State, and local regulatory information records for reported potential environmental hazards on or in the vicinity of the Site; and
- Review of previous environmental reports, if available.

Sampling or analytical testing was not conducted as part of this Phase I ESA. This Phase I ESA does not constitute a regulatory compliance audit of the Site; however, any obvious issues of

noncompliance are noted in the report. Copies of resumes of DMG staff involved in the preparation of this report are included as Appendix A.

1.5 User's Responsibilities & Obligations

It is the responsibility of the User to review title and judicial records for environmental liens and activity and use limitations (AULs) pertaining to the property. Mike Turk was provided a User Questionnaire to complete, about the existence of environmental liens encumbering the Site property and specialized knowledge and experience or actual knowledge that was material to REC, CREC or HREC's in connection to the Site and adjoining properties. Mr. Paul Ross, a representative for Mr. Turk, filled out the questionnaire and stated he was familiar with the area for forty years and understands the site use has been used as a tire sales and repair since 1980. A copy of the User's Questionnaire is included in Appendix F.

1.6 Data Gap and Data Failure

According to ASTM E 1527-13, data gaps occur when the Environmental Professional is unable to obtain information required, despite good faith efforts to gather such information. Data failure is one type of data gap. According to ASTM E1527-13 "data failure occurs when all of the standard historical sources that are reasonably ascertainable and likely to be useful have been reviewed and yet the objectives have not been met". Pursuant to ASTM Standards, historical sources are required to document property use back to the property's first developed use or back to 1940, whichever is earlier.

The following data gaps were identified during this assessment:

- None

2.0 HYDROGEOLOGIC SETTING

Readily available hydrogeologic information was reviewed to evaluate surface and subsurface characteristics in the vicinity of the Site. This section summarizes the results of the hydrogeologic evaluation. Information reviewed for this project is listed in the Reference Section.

2.1 Geologic Setting

Published geologic information indicates the following:

Topographic Site Elevation	~28 feet above mean sea level
Surficial Materials	In general, The geologic units underlying the Site and environs include urban soil and a series of geologic features known as Continental Deposits.
First Bedrock Beneath the Site, Physiographic Province / Geologic Age	The site area is located along the Pacific Rim within the coastal plains of the Peninsular Ranges Geomorphic Province of California. This area characterized by island arcs with subductuion zones forming mountain ranges and deep oceanic trenches, active volcanoes and earthquakes. The area can also be divided between three distinct geomorphic regions: the coastal Plain region as exposed west of the Peninsular Ranges, the Peninsular Range region, and the Salton Trough region as exposed east of the Peninsular Ranges. This geomorphic division reflects a basic geologic difference between the three regions, with Mesozoic metavolcanic, metasedimentary, and plutonic rocks predominating in the Peninsular Ranges, and primarily Cenozoic sedimentary rocks predominating to the west and east of the central mountain range. The irregular contact between these geologic regions reflects the ancient topography of this area before it was buried by the thick sequence of Cretaceous and Tertiary sedimentary rocks deposited by ancient rivers and in ancient seas.
Estimated depth to Bedrock beneath Site	The basement bedrock units in the area of the site property include Santiago Peak Volcanics of Jurassic age and granitic rocks of Cretaceous age. The depth to these basement rocks is approximately 1,000 feet. (Foster Wheeler, 2000, and URS, 2005).

2.2 Area Hydrogeology

Published hydrogeologic maps indicate the following:

Depth to groundwater beneath Site	According to the EDR Radius Map™ Report with GeoCheck® depth to groundwater was measured an average of 24 feet below surface grade (bsg). Due to the coastal location of the Site, groundwater levels at the site can be expected to vary in response to tidal fluctuations. Groundwater highs will likely approach tidal highs, and groundwater lows may drop slightly below mean sea level.
Regional groundwater flow direction	According the EDR Radius Map™ Report with GeoCheck® groundwater flow direction in the area of the Site is generally westward towards the Pacific Ocean.

Sole source aquifer (if present) N/A

(Groundwater flow direction is estimated based on a review of published maps. Site specific groundwater flow conditions may be impacted by a variety of factors including, but not limited to, local topography, geologic anomalies, utilities, nearby wells or sumps, and local drainage patterns. Site specific groundwater information would require a groundwater investigation, which is beyond the scope of this Phase I ESA.)

2.3 Records of Water Wells

According to the EDR Report, there are no groundwater wells located within a one-mile radius of the Site.

2.4 Hydrologic & Topographic Conditions

Based upon a review of the United States Geological Survey 7.5 Minute Topographic Map for La Jolla (USGS, 1981), the Site is at an elevation of approximately 28 feet above MSL with surface topography sloping towards the south-southwest.

2.5 Flood Zone Information

A review of the Flood Insurance Rate Maps, published by the Federal Emergency Management Agency (FEMA), was performed. According to FEMA Map 06073C1592H dated 12/20/2019, <https://msc.fema.gov/portal/home> the Site is located in Zone X, which are areas located outside of the 100 and 500 year floodplain.

3.0 HISTORICAL LAND USE REVIEW

Readily available historical information was reviewed to evaluate the previous uses of the Site, and previous uses of properties in the vicinity of the Site. This section summarizes the results of the historical evaluation. Information reviewed for this project is listed in the Reference Section.

3.1 Site Use Summary

Based upon evidence obtained by DMG from available aerial photographs, historic street directories and the Users Questionnaire, the Site was undeveloped vacant land not used for any discernible purpose as early as 1928. The review of a 1949 and 1953 aerial photograph depicted a small structure improved on the Site. In the absence of building permit records, historical street directories provided the most revealing glimpse of the various uses of the Site based on business types listed as occupant. From 1948 through 1970 businesses listed as tenants at the Site address included automotive repair services, newspaper, van and storage, drycleaners and laundry and restaurant among others. Of significance is the listing of a Mobil Service Station from 1975 – 1980. Reportedly, the site was redeveloped into its current configuration in 1981. The review of aerial photographs from 1985 through the present depicted the Site fully improved into its present-day configuration. From its redevelopment in 1981, the Site appeared to have been occupied by various auto tire sales and automotive services and repair businesses including Dormans Tire & Auto Supply, Goodyear Tire Center, EXPRESS TIRE and the current tenant Firestone Complete Auto Care. Businesses identified in the historical street directory who may have occupied the separate unit of the Site building were identified as Kragen Auto Supply, Dog House Restaurant, Beach Sleeper, Free Form Fitness, Rent a Center and Poor Boy Submarine Sandwiches and the current tenant BASE Fitness Club. Overall historic uses of the Site for automotive repair appear to have the potential for current impact to the Site subsurface.

Based upon evidence obtained by DMG from aerial photographs, and the inspection of the surrounding properties, the general area in the vicinity of the Site property was scarcely developed as early as 1928 through 1949. Minor urban develop in the form of small residential or commercial businesses were depicted in the vicinity of the Site in the review of aerial photographs from 1949 through 1966. According to the review of aerial photographs from 1970 through the present, the area in the vicinity of the Site was depicted fully developed into its present-day configuration of mixed residential, institutional and commercial businesses. Based on information discussed, historic uses of the adjacent properties have a low potential for past impact to the Site subsurface.

3.2 Sanborn Fire Insurance Maps

Fire insurance maps were created for insurance underwriters and often contain information regarding the uses of individual structures, and the locations of fuel and/or chemical storage tanks which may have been on a particular property. Review of the EDR fire insurance map collection indicated that Sanborn Maps did not cover the Site location.

3.3 Aerial Photographs

Aerial photographs for the Site area were available for review at EDR. Photographs for the years, 1928 - 2016 were reviewed for this Phase I ESA (Copies of selected photographs are included in Appendix C).

3.3.1 Past Site Uses

YEAR(S)	USE
1928	The aerial photograph depicts the Site as vacant land not used for any discernible purpose.
1949, 1953	The aerial photograph depicts the Site improved with one small structure that appears to be residential or commercial.
1964	The aerial photograph depicts the Site redeveloped with a larger structure situated along the eastern portion of the Site and in a north-south orientation.
1966, 1970	These aerial photographs depict the structure seen the 1964 aerial photograph removed and the Site redeveloped with a smaller structure situated near the northwest portion of the Site.
1979	The aerial photograph depicts the Structure seen in the 1966&1970 aerial photographs removed and a new structure improved near the southeast portion of the Site. Two circular features are depicted near the center of the Site, the purpose of the features is undetermined.
1985, 1987, 1990, 1994, 1996, 2005, 2009, 2012, 2016	These aerial photographs depict the Site fully developed into its present-day configuration

No previous uses indicative of environmentally suspect practices or activities were identified on the Site. (Refer to Section 3.1).

3.3.2 Past Adjacent Property Uses

1928	
Direction	Use
North	The aerial photograph depicts the north adjacent property beyond Grand Avenue improved with a structure that resembles a residence
South	The aerial photograph depicts the south adjacent property as vacant land not used for any discernible purpose
East	The aerial photograph depicts the east adjacent property as vacant land not used for any discernible purpose
West	The aerial photograph depicts the west adjacent property beyond Cass Street as vacant land not used for any discernible purpose

1949	
Direction	Use
North	These aerial photographs depict the north adjacent properties beyond Grand Avenue improved with more structures that appear to be commercial or retail.
South	These aerial photographs depict the south adjacent property improved with structures that appear to be residential
East	These aerial photographs depict the east adjacent property improved with structures that appear to be commercial or retail
West	No change

1953, 1964, 1966	
Direction	Use

1953, 1964, 1966	
Direction	Use
North	These aerial photographs depict the north adjacent and surrounding properties beyond Grand expanding with more structures that appear to be commercial or retail.
South	No change
East	These aerial photographs depict the east adjacent and surrounding properties expanding with structures that appear to be commercial or retail
West	These aerial photographs depict the west adjacent beyond Cass Street expanding with structures that appear to be multi-tenant residential or commercial.

1970	
Direction	Use
North	These aerial photographs depict the north adjacent and surrounding properties beyond Grand expanding with urban development that resembles the current configuration of the area.
South	These aerial photographs depict the south adjacent and surrounding properties expanding with urban development that resembles the current configuration of the area.
East	These aerial photographs depict the east adjacent and surrounding properties expanding with urban development that resembles the current configuration of the area.
West	No change

1979, 1985, 1987, 1990, 1994, 2005, 2009, 2012, 2016	
Direction	Use
North	These aerial photographs depict the north adjacent and surrounding properties beyond Grand expanding with urban development that resembles the current configuration of the area.
South	These aerial photographs depict the south adjacent and surrounding properties expanding with urban development that resembles the current configuration of the area.
East	These aerial photographs depict the east adjacent and surrounding properties expanding with urban development that resembles the current configuration of the area.
West	These aerial photographs depict the west adjacent properties beyond Cass Street expanding with urban development that resembles the current configuration of the area.

No previous uses indicative of environmentally suspect practices or activities were identified at the surrounding properties. The general area surrounding the site property appears to have been developed for commercial and residential use. (Refer to Section 3.1).

3.4 City Directories

City Directories provide listings, arranged by street address, of facilities for the year the directory was published. DMG obtained a City Directory Abstract Report from EDR for review of listings for the Site and properties in the vicinity of the Site. Records for the years 1903 - 2017 were available from the EDR report and include a search of available city directory data at 5 year

intervals. A summary of information reviewed is included in the following table. Copies of the city directory information are included as Appendix D.

YEAR(S)	PAST SITE USES
1948	Glaze G E auto reprs
1953	Bills Radiator Service Glaze G E garage
1955	North Shores Sentinel & The San Diegan newsprs Pac Beach Sentinel newsprs. S D Host newsprs Sentinel North Shores & The San Diegan newsprs
1960	ANCHOR VAN & STORAGE CO Causway Ideal Cleaners & Laundry. Clairemont Van & Storage Co Kelchlin J A Anchor Van & Storage Co. Pac Beach Consignment Sales. Pac Beach Travel Serv
1961	Causway Ideal Clns & Lndry Red Door The genl mdse Sentinel Prntg
1966	DOG HOUSE THE RESTR
1970	HEAP BIG BEEF RESTR
1975-1980	Mobil Service Station
1984	Dormans Tire & Auto Supply
1985	KRAGEN AUTO SUPPLY
1989	Rent A Center
1992	Pacific Beach
1994	DORMANS TIRE & AUTO CARE THAT FISH STORE
1999	DORMANS TIRE INCORPORATED GOODYEAR TIRE CENTER PETE KIRCHMER
2000	BEACH SLEEPER DORMANS TIRE INC GOODYEAR TIRE CENTER MCKINNON Clinton BEACH SLEEPER CENTER DORMANS TIRE INC GOODYEAR TIRE
2004	EXPRESS TIRE
2006	EXPRESS TIRE FITNESS GOODYEAR FREE FORM FREE FORM FITNESS GOODYEAR EXPRESS THE
2009	EXPRESS TIRE PETE KIRCHMER POOR BOY SUBMARINE SANDWICHES
2014	EXPRESS TIRE GOODYEAR EXPRESS TIRE POOR BOY SUBS
2017	GOODYEAR

No previous uses indicative of environmentally suspect practices or activities were identified on the Site except it seems the Site was occupied by automotive repair businesses, and possibly a gas station from as early as 1975 through 1980. (Refer to Section 5.0 and see Appendix D).

3.5 Local Agency Review

3.5.1 City of San Diego Development Services Department

CONTACT NAME SOURCE TYPE PHONE NUMBER	COMMENTS
San Diego Building Department 1222 1 st Avenue San Diego, CA 858-492-5070 https://www.sandiego.gov/development-services/records	Records were not available for review due to Development Services Department is closed to the public according to COVID-19 guidelines. An online request for records was submitted. No information has been received in time for inclusion into this report. If any information is received that alters the conclusions rendered herein it will be provided in the form of an addendum to the report.

3.5.2 City of San Diego Planning Department

CONTACT NAME SOURCE TYPE PHONE NUMBER	COMMENTS
San Diego Planning Department 1222 1 st Avenue San Diego, CA 619-236-6270	Obtained zoning information.

The Site is currently identified by the City of San Diego as 1011 Grand Avenue, San Diego County, California 92109. The Site is located in mixed residential and commercial area of San Diego and is zoned CC 4-2 (Commercial Community).

3.5.3 San Diego County Office of the Assessor

CONTACT NAME SOURCE TYPE PHONE NUMBER	COMMENTS
County of San Diego Assessor's Office https://arcc-acclaim.sdcountry.ca.gov/	Obtained the APN verification information and legal description.

According to San Diego County Office of the Assessor, the assessor's parcel number (APN's) of the Site is 423-154-02-00.

3.5.4 Other State and Local Environmental Records Sources

County of San Diego Department of Environmental Health (SDEH)

According to the <http://www.sandiegocounty.gov/content/sdc/deh/doclibrary/> website, the following pertinent information concerning the Site property was reviewed:

- A 500-gallon waste oil tank on the Site was closed by removal in 1986.
- According to information reviewed, in 2001 a company known as Kleinfelder was contracted by Mr. Dan McKinnon of the McKinnon Smerdon Partnership (Client)

to conduct a "baseline assessment" of the Site in accordance with DEH's Site Assessment/Mitigation (SAM) Manual. During the Site visit Kleinfelder observed seven in-ground hoists, one capped excavation that was interpreted to be a former hoist location, a mechanic's pit, a sink and drain system that was interpreted to be a likely location for a Safety-Kleen unit, and a clarifier unit directly in front of the bay doors. Kleinfelder also observed a compressor and aboveground storage tank for waste oil in an outdoor storage area. There were no obvious indications of any potential recognized environmental conditions within the former furniture (*currently BASE Fitness Center*) store adjacent to the tire retail store.

According to the information reviewed, the seven in ground hoists were removed on 2/5//2002. A total of 13 sampling locations were selected for the assessment. Elevated TRPH levels were noted in several locations. With the exception of one boring (KB3) which displayed the highest TRPH concentrations at 64,800 mg/kg, the releases were assessed vertically and did not extend past 15 feet below ground surface. DEH requested that further investigation be conducted to determine if groundwater had been impacted at the Site. Ground water monitoring well KMW-1 was installed near the location of boring KB3 down to 17 feet below ground surface but was dry. The well was destroyed and the borehole advanced to a depth of approximately 21.5 feet below ground surface to assess the presence of groundwater and free product. A soil sample collected at 21 feet below ground surface reported a TRPH concentration of 16 mg/kg. Free product was not observed in either the groundwater or soil sample. The groundwater sample collected from the borehole did not contain detectable TRPH levels.

According to Kleinfelder, the Site is located in a non-beneficial groundwater use area. The only potential environmental receptor that could be affected by the release is the occupants of the Site building. Due to the nature of the contaminant and the fact that BTEX constituents were not present in the soil, no receptors will be impacted. The estimated volume of soil impacted by greater than 1,000 mg/kg TRPH was 692 cubic feet. No water well, usable aquifers, surface water or sensitive receptors will be impacted the release.

Kleinfelder recommended that no further assessment was required at the Site with respect to human health or the environment. However, should the Client wish to sell the property in the future and demonstrate that there are no environmental liabilities associated with the property, Kleinfelder recommended that the Client consider further assessment of the release at KB3 in the vicinity of the suspected double-piston in ground hoist. Once the additional assessment at KB3 is complete, the report could be submitted to the DEH under the Voluntary Assistance Program for a request of a "No Further Action" decision.

According to information reviewed, on January 6, 2003 the DEH issued the following letter to Kleinfelder:

"The site remediation information submitted to the agency by Kleinfelder, summarizing the site characterization and mitigation activities at the above-referenced location, has been reviewed following guidance from the Regional Water Quality Control Board. With the provision that the information provided to this agency was accurate and representative of existing conditions, it is the position of this office that no further action is required at this time".

California Environmental Protection Agency, Department of Toxic Substances Control (DTSC)

According to the DTSC's EnviroStor website, <http://www.envirostor.dtsc.ca.gov/public>, the DTSC has no records for the Site address.

Regional Water Quality Control Board (RWQCB)

According to the RWQCB's GeoTracker website, <https://geotracker.waterboards.ca.gov/>, the RWQCB has records for the Site address. On January 6, 2003 the San Diego County Department of Environmental Health Land Water Quality Division issued a "No Further Action Required" letter to Mr. Dan McKinnon in relationship to Express Tire located at 1011 Grand Avenue in San Diego, California. (*Reference Voluntary Assistance Program #H12579-001*). A copy of the letter is included in Appendix F.

Air Pollution Control District County of San Diego (SDAPCD)
<http://www.sdapcd.org/>. The SDAPCD has no records for the Site address.

Department of Oil, Gas, and Geothermal Resources (DOGGR)

DOGGR maps concerning the subject property and nearby properties were reviewed online at <http://maps.conservation.ca.gov/doms/doms-app.html>. DOGGR Online Mapping System (DOMS) maps contain information regarding oil and gas development. According to the DOMS, there are no oil or gas wells on the Site and none were located within a one-mile radius of the Site.

3.6 Interviews

The following individuals were interviewed in conjunction with this ESA.

CONTACT NAME	AFFILIATION	DATE INTERVIEWED	COMMENTS
Paul Ross	Broker	On-site 7/29/2020	Mr. Ross provided DMG access to the property on the date of the Site investigation. He indicated that the parcel that appears to be inclusive within the Site (<i>with a street address of 4325 Cass Street</i>) was in fact not included in the Site property. According to Mr. Ross the portion of the Site occupied by a private gym known as Base Fitness Center does not have a separate street address but is identified as Unit B. The gym has been a tenant on the Site for two years and was previously occupied by a furniture store. Mr. Ross had no knowledge of any environmental concerns associated with the Site.
Nolan Ryan Mullaney	Store Manager	Telecom 8/3/2020	According to Mr. Mullaney, Firestone had occupied the Site for the past two years. Mr. Mullaney stated that the three-stage Clarifier (oil/water separator) is not currently used by Firestone. He had no knowledge of the condition of the clarifier.

3.7 Previous Reports and Proceedings

No prior investigation reports were provided to DMG.

3.8 Chain of Title Search

No chain of title report was provided to DMG by the client for this ESA.

4.0 SITE RECONNAISSANCE

Mr. Paul Dubone of DMG conducted a reconnaissance of the Site on July 29, 2020 to identify potential recognized environmental conditions in connection with the Site. A diagram of the Site is attached as Figure 2. Selected photographs taken during the Site reconnaissance are included as Appendix E.

Identified		Observation
Yes	No	
<input checked="" type="checkbox"/>	<input type="checkbox"/>	Hazardous Substances and/or Petroleum Products in Connection with Site Use
<input checked="" type="checkbox"/>	<input type="checkbox"/>	Aboveground & Underground Hazardous Substance or Petroleum Product Storage Tanks (ASTs / USTs)
<input type="checkbox"/>	<input checked="" type="checkbox"/>	Hazardous Substance and Petroleum Product Containers and Unidentified Containers not in Connection with Site Use
<input type="checkbox"/>	<input checked="" type="checkbox"/>	Unidentified Substance Containers
<input type="checkbox"/>	<input checked="" type="checkbox"/>	Electrical or Mechanical Equipment Likely to Contain Fluids
<input type="checkbox"/>	<input checked="" type="checkbox"/>	Interior Stains or Corrosion
<input type="checkbox"/>	<input checked="" type="checkbox"/>	Strong, Pungent or Noxious Odors
<input type="checkbox"/>	<input checked="" type="checkbox"/>	Pool of Liquid
<input checked="" type="checkbox"/>	<input type="checkbox"/>	Drains and Sumps
<input type="checkbox"/>	<input checked="" type="checkbox"/>	Pits, Ponds and Lagoons
<input type="checkbox"/>	<input checked="" type="checkbox"/>	Stained Soil or Pavement
<input type="checkbox"/>	<input checked="" type="checkbox"/>	Stressed Vegetation
<input type="checkbox"/>	<input checked="" type="checkbox"/>	Solid Waste Disposal or Evidence of Fill Materials
<input type="checkbox"/>	<input checked="" type="checkbox"/>	Waste Water Discharges
<input type="checkbox"/>	<input checked="" type="checkbox"/>	Wells
<input type="checkbox"/>	<input checked="" type="checkbox"/>	Septic Systems
<input checked="" type="checkbox"/>	<input type="checkbox"/>	CREC - hazardous substance releases that have been partially addressed through remediation where some contamination remains in place.
<input type="checkbox"/>	<input checked="" type="checkbox"/>	HREC -past releases that have been addressed to unrestricted residential use.
<input type="checkbox"/>	<input checked="" type="checkbox"/>	Other:

No Recognized Environmental Conditions (REC's), Historical Recognized Environmental Conditions (HREC's), or de-minimis concerns were identified at the subject Site. However, based on information reviewed, DMG believes a Controlled Recognized Environmental Conditions (CREC's) may exist for the Site. CREC's are defined as hazardous substance releases that have been partially addressed through remediation, but where some contamination remains in place under certain risk-based restrictions or conditions (e.g., engineering or institutional controls).

Although the Site was granted a "no further action" closure letter on 1/6/2003 from the San Diego County Department of Environmental Health, the Kleinfelder assessment clearly stated:

- *"Should the Client wish to sell the property in the future and demonstrate that there are no environmental liabilities associated with the property, Kleinfelder recommended that the Client consider further assessment of the release at KB3 in the vicinity of the suspected double-piston in ground hoist. Once the additional assessment at KB3 is complete, the report could be submitted to the DEH under the Voluntary Assistance Program for a request of a "No Further Action" decision".*

Based on information reviewed which suggested that no actual remediation was conducted at the Site. DMG considers this status to be a CREC (Controlled Recognized Environmental Condition).

4.1 Site Access and Limitations

Paul Ross of P.B. Consulting, provided DMG with access to the Site property. DMG visually and physically observed the periphery of the Site. DMG accessed 100% of all interior areas at the Site. DMG also observed all exterior areas and property boundaries. Weather conditions at the time of the reconnaissance were sunny with temperatures in the 80-85 degrees Fahrenheit range.

4.2 Current Operations/Tenants

Currently the Site is occupied by two tenants, Firestone Complete Auto Care and BASE Fitness Center. During the Site investigation, the Firestone operations appeared to store new automotive fluids in sizes except for motor oil which was contained in a 250-gallon above ground tank. As an automotive services and repair operation, the waste materials that are typically generated are spent parts washer solvents, used oil, used batteries, used antifreeze, hydraulic fluids and even used tires. During the Site investigation, no Recognized Environmental Concerns were observed with the storage and disposal practices at the Site. Reportedly this portion of the Site was previously occupied by a business known as Express Tire who had environmental issues associated with it involving hydraulic fluid leaks from in-ground hoists. No Recognized Environmental Concerns were observed at the Base Fitness Center which has occupied the Site for the past two and one-half years.

4.3 On Site Characteristics

During the Site visit, hazardous materials, hazardous wastes and a three-stage clarifier (oil/water separator) is located on the Site. According to Firestone Store Manager, the clarifier located on-site is not used by Firestone. No sludge ponds, monitoring wells, underground storage tanks, or hazardous conditions were noted. Overall, the uses of the Site are considered to have a potential for current impact to the Site subsurface.

4.4 Utilities / Building Systems

The following utilities are provided to the Site:

UTILITY SERVICE	PROVIDER	UTILITY SERVICE	PROVIDER
Potable water	City of San Diego	Sewer	City of San Diego Public Works
Natural gas	California Gas Company	Electricity	San Diego Gas and Electric (SDG&E)

No evidence of potable drinking water wells, septic, sumps, or lift stations were observed on the Site. According to the latest (2019) San Diego Water Quality Report, the drinking water supply at the Site is in compliance with the EPA's drinking water quality standards. DMG noted no strong, pungent, or noxious odors during the Site visit. No evidence of fueling facilities was observed on the Site.

4.5 Chemical Use and Storage

Chemical storage and/or hazardous materials identified by visual observation of the Site are listed below:

CHEMICAL STORAGE			
Type of Material	Approximate Quantities	Storage Location	Use
Motor Oil	240-gallon AST	Hazardous Materials Storage Shed	Service/Repair Operations
Pennzoil	55-gallon drum	Workshop area	Service/Repair Operations
Brake Fluid	Unknown (retail sizes)	Product Storage Area	Service/Repair Operations
Antifreeze	Unknown (retail sizes)	Product Storage Room	Service/Repair Operations
Hydraulic Fluid	Unknown (retail sizes)	Product Storage Room	Service/Repair Operations
Lubricants	Unknown (retail sizes)	Product Storage Room	Service/Repair Operations
Solvents/refrigerants	Unknown	Product Storage Room	Service/Repair Operations

Stainage was observed on the floor surface in various locations in the service/repair bays and near the air compressor. No indications of potential routes of entry to the subsurface were observed that would impact the subsurface as the concrete floor appeared to be in good/fair condition and would act as a barrier.

No obvious indications of distressed vegetation or disposal were noted on the Site. The general housekeeping of the Site was noted to be in good/fair condition.

4.6 Waste Generation / Storage / Disposal

Waste generation, storage, and disposal practices identified by visual observation of the Site are listed below:

WASTE GENERATION, STORAGE, AND DISPOSAL			
Type of Material	Source	Storage Location	Disposal
General municipal waste	Site operations	Dumpster – Interior and Exterior of building	Contracted Hauler
Waste oil	Site operations	Hazardous waste shed	Contracted Hauler
Waste brake fluid	Site operations	Hazardous waste shed	Contracted Hauler
Waste antifreeze	Site operations	Hazardous waste shed	Contracted Hauler
Used absorbent	Site operations	Various	Contracted Hauler
Universal waste	Site operations	Various	Contracted Hauler
Used tires	Site operations	Various	Contracted Hauler

No indications of potential routes of entry to the subsurface were observed that would impact the subsurface.

4.7 Potential Polychlorinated Biphenyls-Containing Equipment

No equipment was observed on the Site that was suspected of containing fluids contaminated with PCBs. Seven aboveground hoists were and one Hunter

4.8 Storage Tanks / Drums

Two 240-gallons aboveground storage tanks with secondary containment are located on the Site containing new oil and waste oil each. No evidence of underground storage tanks, such as fill pipes/ports or vent pipes, were observed on the Site.

4.9 Asbestos-Containing Materials

An asbestos-containing materials (ACM) survey was not requested as part of the Scope of Work. Based on the reported construction date (1981) of the building and observations made during the Site investigation of interior materials, ACM may be an environmental concern for the Site unless verification of previous action concerning ACM is provided.

4.10 Lead-Based Paint

A lead-based paint (LBP) and lead in soil survey was not requested as part of the Scope of Work. Based on the reported date of construction (1981) and observations made during the Site investigation, LBP may be an environmental concern for the Site. Since the current regulations regarding LBP and lead in soil are generally for residential and publicly accessed properties, LBP may be an environmental concern for the Site unless verification of previous action concerning LBP is provided.

4.11 Radon

According to the EDR report, the Site is located in Zone 2 of the USEPA's radon designation categories. Zone 2 indicates that the expected radon concentration of the Site is below 4.0 picoCuries per Liter (pCi/L) of air. The USEPA action level for radon is 4.0 pCi/L.

4.12 Mold

DMG did not observe moisture intrusion / mold growth and damage in the building during the Site investigation. Although visual mold was not identified, potential microbial contaminants may be present. Visual observations are not intended to replace a comprehensive mold inspection.

4.13 Soil Vapor

Previous environmental actions conducted at the Site took place in the early 2000's before Vapor Intrusion Risk Assessments were fully implemented. In light of the current use and historical data associated with the long-term use of the Site for automotive services and repair, the potential for release(s) exist which may present a potential vapor intrusion issue. Therefore, the presence of VOCs and vapor intrusion from petro chemicals and solvents is unknown at this time.

Vapor Intrusion emerged as a significant issue in the environmental risk assessment and property due diligence industry in the mid-2000s. The first standard to assess for vapor intrusion risk was released by ASTM in 2008. It was subsequently revised to reflect the encroachment of contaminated vapors onto a property, rather than the intrusion of vapors into a structure in 2010. A task group linked this standard to the revised ASTM E1527-13 Phase I ESA Standard, clarifying that the Phase I standard does not exclude contamination caused by hazardous vapors. EPA has subsequently updated it's All Appropriate Inquiries rule, naming ASTM E1527-13 as a method for compliance with the rule's ten performance standards. A few years later, the standard underwent additional revisions and in December of 2015, ASTM published E 2600-15, Standard Guide for Vapor Encroachment Screening on Property Involved in Real Estate Transactions.

A soil vapor survey was not conducted as a part of this Scope of Work. Based on current available research and observations made during the Site investigation, chemicals/solvents or petroleum products were identified on the Site and past operations also was involved with the usage of such volatile constituents. The Site is currently occupied by Firestone Complete Auto Care providing maintenance, repairs and tire sales. In general, the automotive repair business represents the largest generators of hazardous waste among small businesses. (*Environmental Pollution Center*). Repair shops have the potential to generate pollution from activities such as handling chemicals like auto repair pollution solvent, transmission oils, brake fluids, motor oils, hydraulic oils, anti-freeze, refrigerants, acid solutions and the like. Generated waste may be spilled or can leak from storage containers. Additionally, improper waste management involving inappropriate auto repair pollution disposal may also account for environmental pollution at and around auto repair shops. Generally speaking, volatile organic compounds that have been released or spilled into the subsurface display a preference to evaporate into air spaces, or voids, in the soils. These vapors can then disperse and travel through the soils to nearby or overlying buildings. Contaminated soil vapors are most likely to travel along utility corridors where backfill material, such as sand, typically has more air spaces than the surrounding soils that were laid down naturally by Mother Nature. Once the vapors travel through a utility corridor, they may migrate into the building through concrete block walls, floor drains, drainage sumps or cracks in the floor.

4.14 Dry Cleaners and/or Laundry Facilities

No dry cleaners or laundry facilities are currently located on the Site.

4.15 Potential Additional Unidentified Site Concerns

No potential additional unidentified Site concerns were identified as a result of this Phase I ESA.

4.16 Surrounding Property Observations

General observations of properties adjoining the Site were conducted in conjunction with on-Site observations made July 29, 2020

during DMG's Site reconnaissance and are summarized below.

SURROUNDING PROPERTY OBSERVATIONS		
Direction	Use	Observed Chemical Use/Storage?
North	The Site is bounded on the north by Grand Avenue and beyond is a strip mall identified as Sandbox Plaza and Hare Krishna Temple (with the street addresses 1030 Grand Avenue)	No observable environmental concerns
South	The Site is bounded on the south by an alleyway and beyond is multi-tenant residential and a Church facility identified as St Andrews by the Sea Episcopal (with a street address of 1050 Thomas Avenue)	No observable environmental concerns
East	The Site is bounded on east by Grand Animal Hospital (with a street address 1033 Grand Avenue)	No observable environmental concerns
West	The Site is bounded on the west by Cass Street and beyond is a large multi-tenant residence (with a street address of 955 Grand Avenue).	No observable environmental concerns

Based on information discussed, the current surrounding properties are not expected to have resulted in the potential for current impact to the Site subsurface.

5.0 REGULATORY REVIEW

DMG reviewed regulatory agency database information compiled by The EDR Radius Map™ Report with GeoCheck® (EDR report) to help identify recognized environmental conditions in connection with the Site. Unless stated otherwise in this section, the scope of DMG's review is limited to review of the information provided by the EDR report and does not include review of regulatory agency files pertaining to specific sites that may have been identified. The regulatory review incorporates the Approximate Minimum Search Distances (AMSDs) as set forth by ASTM plus any additional Client-specific required search distances that may exceed the AMSDs or as deemed applicable by DMG.

The EDR report includes an Orphan list of facilities that could not be precisely located due to inadequate address information. DMG reviewed this list and determined where some of these facilities are located relative to the Site. *None of the Orphan listings are located on the Site.* The information was incorporated into the discussion of the appropriate database. Additionally, DMG's field survey verifies the locations of EDR-identified facilities in relation to the Site, and, if necessary, adjusts their distances and directions with respect to their actual locations.

The results of the review for each database are discussed below. Databases with listings identified on or in the area of the Site are discussed separately, outside of the table. The locations for the facilities discussed in this section are shown on the figures in the EDR report, included as Appendix G. A detailed description of each regulatory database searched is included in the EDR Report.

5.1 Federal Agency, Tribal and EDR Proprietary Records Review

Database Searched?	Distance Searched	Site Listings?	Adjacent Listings?	Listings w/in 0.25 Mile?	Listings w/in 0.25 to 0.50 Mile?	Listings w/in 0.5 to 1.0 Mile?
NPL	1.0 Mile	No	No	No	No	No
Proposed NPL	1.0 Mile	No	No	No	No	No
Delisted NPL	1.0 Mile	No	No	No	No	No
NPL Liens	Target Property	No	N/A	N/A	N/A	N/A
CERCLIS	0.5 Mile	No	No	No	No	N/A
CERCLIS-NFRAP	0.5 Mile	No	No	No	No	N/A
CORRACTS	1.0 Mile	No	No	No	No	No
RCRA-TSDF	0.5 Mile	No	No	No	No	N/A
RCRA-LQG	0.25 Mile	No	No	2	N/A	N/A
RCRA-SQG	0.25 Mile	No	No	2	N/A	N/A
RCRA-CESQG	0.250 Mile	No	No	No	N/A	N/A
ERNS	Target Property	No	N/A	N/A	N/A	N/A
HMIRS	Target Property	No	N/A	N/A	N/A	N/A
US ENG CONTROLS	0.5 Mile	No	No	No	No	N/A
US INST CONTROLS	0.5 Mile	No	No	No	No	N/A
DOD	1.0 Mile	No	No	No	No	No
FUDS	1.0 Mile	No	No	No	No	No
US Brownfields	0.5 Mile	No	No	No	No	N/A
CONSENT	1.0 Mile	No	No	No	No	No
ROD	1.0 Mile	No	No	No	No	No
UMTRA	0.5 Mile	No	No	No	No	N/A
ODI	0.5 Mile	No	No	No	No	N/A
TRIS	Target Property	No	N/A	N/A	N/A	N/A
TSCA	Target Property	No	N/A	N/A	N/A	N/A
FTTS	Target Property	No	N/A	N/A	N/A	N/A

Database Searched?	Distance Searched	Site Listings?	Adjacent Listings?	Listings w/in 0.25 Mile?	Listings w/in 0.25 to 0.50 Mile?	Listings w/in 0.5 to 1.0 Mile?
SSTS	Target Property	No	N/A	N/A	N/A	N/A
PADS	Target Property	No	N/A	N/A	N/A	N/A
MLTS	Target Property	No	N/A	N/A	N/A	N/A
MINES	0.25 Miles	No	No	No	N/A	N/A
FINDS	Target Property	Yes	N/A	N/A	N/A	N/A
RAATS	Target Property	No	N/A	N/A	N/A	N/A

According to the EDR Radius Map™ Report with GeoCheck®, the Site was identified in the Federal FINDS regulatory database. The FINDS database listing is associated with the current tenant and a previous tenant.

- FINDS database merely contains both facility information and 'pointers' to other sources that contain more detail. No information was reviewed in the database which indicated the Site was impacted.

Two RCRA-LQG and two RCRA-SQG facilities were listed on the Federal regulatory databases within the ASTM specified distances of the Site. The potential for environmental impact to the Site from the remaining off-site locations appear to be low due to the of type of regulatory listing, location with respect to direction of regional groundwater, distance from the Site, status of the case, remedial efforts being directed by a regulatory agency, and/or potential responsible parties have been identified.

5.2 State Agency Record Review

Database Searched?	Distance Searched	Site Listings?	Adjacent Listings?	Listings W/in 0.25 Mile?	Listings W/in 0.25 to 0.50 Mile?	Listings W/in 0.5 to 1.0 Mile?
CA WDS	Target Property	No	N/A	N/A	N/A	N/A
SWRCY	0.5 Mile	No	No	No	No	N/A
CA Bond Expen. Plan	1.0 Mile	No	No	No	No	No
ENVIROSTOR	1.0 Mile	No	No	No	1	1
VCP	0.5 Mile	No	No	No	No	N/A
SWF/LF	0.5 Mile	No	No	No	No	N/A
Historic Cal-Sites	1.0 Mile	No	No	No	No	No
LUST	0.5 Mile	No	No	9	9	N/A
UST	0.25 Mile	No	No	2	N/A	N/A
Historical UST	0.25 Mile	Yes	No	2	N/A	N/A
SWEEPS UST	0.25 Mile	Yes	No	5	N/A	N/A
CA FID UST	0.25 Mile	No	No	No	N/A	N/A
CERS HAZ WASTE	0.25 Mile	Yes	No	3	N/A	N/A
CERS TANK	0.25 Mile	No	No	1	N/A	N/A
CERS	0.01 Mile	Yes	N/A	N/A	N/A	N/A
WIP	0.25 Mile	No	No	No	N/A	N/A
Notify 65	1.0 Mile	No	No	1	2	3
WMUDS	0.5 Mile	No	No	No	No	N/A
CORTESE	0.5 Mile	No	No	5	5	N/A
Historic CORTESE	0.5 Mile	No	No	4	5	N/A
RCRA-NonGen	0.25 Mile	N/A	N/A	N/A	N/A	N/A
AST	0.25 Mile	Yes	No	No	N/A	N/A
CPS-SLIC	0.5 Mile	Yes	No	5	2	N/A
SPILLS	Target Property	No	N/A	N/A	N/A	N/A

Database Searched?	Distance Searched	Site Listings?	Adjacent Listings?	Listings W/In 0.25 Mile?	Listings W/In 0.25 to 0.50 Mile?	Listings W/In 0.5 to 1.0 Mile?
HAZNET	Target Property	Yes	N/A	N/A	N/A	N/A
Response	1.0 Mile	No	No	No	No	N/A
DryCleaners	0.25 Mile	No	1	1	N/A	N/A
ROD	1.0 Mile	No	No	No	No	N/A
EMI	Target Property	No	N/A	N/A	N/A	N/A
CDL	Target Property	No	N/A	N/A	N/A	N/A
ENF	Target Property	No	N/A	N/A	N/A	N/A
Indian Reserv	1.0 Mile	No	No	No	No	No
Indian UST	0.25 Mile	No	No	No	N/A	N/A
EDR Historical Auto Stations	0.25 Mile	Yes	No	3	N/A	N/A
EDR Historical Cleaners	0.25 Mile	Yes	No	No	N/A	N/A
San Diego Co SAM	Target Property	Yes	No	7	5	N/A
San Diego Co. HMMD	Target Property	Yes	No	N/A	N/A	N/A

According to the EDR Radius Map™ Report with GeoCheck®, the Site was identified in the State Historical UST, SWEEPS UST, CERS HAZ WASTE, CERS, AST, CPS-SLIC, HAZNET, EDR Historical Auto, EDR Historical Cleaners, San Diego Co SAM and San Diego Co HMMD regulatory databases.

- Historical UST - (Hazardous Substance Storage Container Database) The EDR listing is associated with a previous tenant from 1981 identified as DORMAN'S TIRE & AUTO CARE. The report simply states that a waste oil tank was on the Site.
- SWEEPS UST - (Statewide Environmental Evaluation and Planning System) The EDR report listing provides the same information as above.
- CERS HAZ WASTE - (Hazardous Chemical Management, Hazardous Waste Onsite Treatment, Household Hazardous Waste Collection, Hazardous Waste Generator) The EDR report simply identified the Site as a hazardous waste generator.
- CA CERS - (CalEPA Regulated Site Portal Data) The EDR listing indicated that the Site was a chemical storage facility and cited multiple Compliance Evaluation Inspection failures associated with the current tenant Firestone Complete Auto Center. No violation involved a release or spill that had the potential to impact the Site subsurface.
- AST (Aboveground Storage Tank) The EDR listing is associated with a former tenant identified as EXPRESS Tire. No significant information provided.
- CPS-SLIC - (Cleanup Program Sites) The EDR listing is associated with a former tenant identified as EXPRESS Tire. According to the report a tank was removed from the Site and the case closed.
- HAZNET - (Facility and Manifest Data) The EDR report listing is associated with former tenants, Goodyear Auto Services, DORMAN'S TIRE & AUTO CARE and Winston Tire. According to the report each tenant generated various amounts of automotive fluids that were transported off-site for disposal.
- EDR Historical Auto – (EDR Exclusive Historical Auto Stations). The EDR listing is associated with a former tenant identified as MELTON JAMES S. According to

the report a gasoline service station operated on the Site from 1969 through 1975.

- EDR Historical Cleaners - (EDR Exclusive Historical Cleaners), The EDR listing is associated with a former tenant identified as CAUSWAY IDEAL CLEANERS & LAUNDRY. According to the report a cleaners and dryer operated on the Site in 1961.
- San Diego Co SAM - (Environmental Case Listing) The EDR report listing is associated with a former tenant identified as EXPRESS Tire and indicated that soil only was impacted and the case was closed 1/6/2003.
- San Diego Co HMMD - (Street Number List Industrial Waste and Underground Storage Tank Sites) The EDR report listing is associated with a former tenant identified as EXPRESS Tire. No other significant information provided.

Two ENVIROSTOR (sites that have known contamination or sites for which there may be reasons to investigate further); eighteen LUST (Leaking Underground Storage Tank); two UST (Underground Storage Tank); two Historical UST (Hazardous Substance Storage Container Database); five SWEEPS UST (Statewide Environmental Evaluation and Planning System); three CERS HAZ WASTE (Hazardous Chemical Management, Hazardous Waste Onsite Treatment, Household Hazardous Waste Collection); one CERS TANK (California Environmental Reporting System); six Notify 65 (Proposition 65 Records); ten CORTESE (Hazardous Waste & Substances Sites List); nine Historic Cortese (Hazardous Waste & Substance Site List); seven CPS-SLIC (Cleanup Program Sites); two DryCleaners (Dry Cleaners); three EDR Historical Auto Stations (EDR Exclusive Historical Auto Stations); and twelve San Diego Co. Sam (Environmental Case Listing) sites were identified within the ASTM specified distances.

Based on the EDR off-Site source review, numerous facilities in the Site vicinity were reported to have had releases of hazardous materials/waste or petroleum products. However, there is a low likelihood that a recognized environmental condition exists at the Site as a result of known and reported releases of hazardous materials/wastes or petroleum products from an off-Site source. This judgment is based on one or more of the following: the reported regulatory status (e.g., case closed), the media affected (e.g., soil contamination only), the distance from the Site, the direction from the Site with respect to the reported groundwater flow direction, and/or information obtained from a review of regulatory files.

6.0 FINDINGS/OPINIONS/CONCLUSIONS

The site is currently identified by the City of San Diego as 1011 Grand Avenue. The Site is further described by the San Diego County Office of the Assessor by Assessor's Parcel Numbers 423-154-02-00 (EX DOC70-144703; LOTS 1 THRU LOT 8 BLK 257 TR 854). The Site consists of a rectangular-shaped parcel containing approximately 24,393 square feet (0.56-acres) and improved with a single-story building subdivided into two units containing a gross total of approximately 9,368 square feet. The Firestone Complete Auto Care portion contains approximately 4,800 square feet and the Base Fitness Club contains approximately 4,600 square feet. The building is concrete block and wood-frame stucco covered constructed on a concrete slab-on grade foundation with a flat-type roofing system. Reportedly, the current building was constructed in 1981. The Site building is "L" shaped and the frontage of the Site is asphaltic/concrete covered with minimal landscaping and used for parking and auto storage. A three-stage clarifier is installed in front of the service bays. The eastern exterior wall of the building abuts the adjacent structure. A separate structure located on the extreme southwest corner of the Site (*with a street address of 4325 Cass Street*) appears to be inclusive in the Site is not included on the Site and not included in this investigation. Vehicular access to the Site is along the north along Grand Avenue and from the west along Cass Street.

Currently the Site is occupied by two unrelated businesses in separate spaces within the Site building, Firestone Complete Auto Care and Base Fitness Club.

Based upon evidence obtained by DMG from available aerial photographs, historic street directories and the Users Questionnaire, the Site was undeveloped vacant land not used for any discernible purpose as early as 1928. The review of a 1949 and 1953 aerial photograph depicted a small structure improved on the Site. In the absence of building permit records, historical street directories provided the most revealing glimpse of the various uses of the Site based on business types listed as occupant. From 1948 through 1970 businesses listed as tenants at the Site address included automotive repair services, newspaper, van and storage, drycleaners and laundry and restaurant among others. Of significance is the listing of a Mobil Service Station from 1975 – 1980. Reportedly, the site was redeveloped into its current configuration in 1981. The review of aerial photographs from 1985 through the present depicted the Site fully improved into its present-day configuration. From its redevelopment in 1981, the Site appeared to have been occupied by various auto tire sales and automotive services and repair businesses including Dormans Tire & Auto Supply, Goodyear Tire Center, EXPRESS TIRE and the current tenant Firestone Complete Auto Care. Businesses identified in the historical street directory who may have occupied the separate unit of the Site building were identified as Kragen Auto Supply, Dog House Restaurant, Beach Sleeper, Free Form Fitness, Rent a Center and Poor Boy Submarine Sandwiches and the current tenant BASE Fitness Club. Overall historic uses of the Site for automotive repair appear to have the potential for current impact to the Site subsurface.

Based upon evidence obtained by DMG from aerial photographs, and the inspection of the surrounding properties, the general area in the vicinity of the Site property was scarcely developed as early as 1928 through 1949. Minor urban develop in the form of small residential or commercial businesses were depicted in the vicinity of the Site in the review of aerial photographs from 1949 through 1966. According to the review of aerial photographs from 1970 through the present, the area in the vicinity of the Site was depicted fully developed into its present-day configuration of mixed residential, institutional and commercial businesses. Based on information discussed, historic uses of the adjacent properties have a low potential for past impact to the Site subsurface.

According to the <http://www.sandiegocounty.gov/content/sdc/deh/doclibrary/> website, the following pertinent information concerning the Site property was reviewed:

- A 500-gallon waste oil tank on the Site was closed by removal in 1986.
- In 2001 a company known as Kleinfelder was contracted by Mr. Dan McKinnon of the McKinnon Smerdon Partnership (Client) to conduct a “baseline assessment” of the Site in accordance with DEH’s Site Assessment/Mitigation (SAM) Manual. During the Site visit Kleinfelder observed seven in-ground hoists, one capped excavation the was interpreted to be a former hoist location, a mechanic’s pit, a sink and drain system that was interpreted to be a likely location for a Safety-Kleen unit, and a clarifier unit directly in front of the bay doors. Kleinfelder also observed a compressor and aboveground storage tank for waste oil in an outdoor storage area. There were no obvious indications of any potential recognized environmental conditions within the former furniture (*currently BASE Fitness Center*) store adjacent to the tire retail store.

According to the information reviewed, the seven in ground hoists were removed on 2/5//2002. A total of 13 sampling locations were selected for the assessment. Elevated TRPH levels were noted in several locations. With the exception of one boring (KB3) which displayed the highest TRPH concentrations at 64,800 mg/kg, the releases were assessed vertically and did not extend past 15 feet below ground surface. DEH requested that further investigation be conducted to determine if groundwater had been impacted at the Site. Ground water monitoring well KMW-1 was installed near the location of boring KB3 down to 17 feet below ground surface but was dry. The well was destroyed and the borehole advanced to a depth of approximately 21.5 feet below ground surface to assess the presence of groundwater and free product. A soil sample collected at 21 feet below ground surface reported a TRPH concentration of 16 mg/kg. Free product was not observed in either the groundwater or soil sample. The groundwater sample collected from the borehole did not contain detectable TRPH levels.

According to Kleinfelder, the Site is located in a non-beneficial groundwater use area. The only potential environmental receptor that could be affected by the release is the occupants of the Site building. Due to the nature of the contaminant and the fact that BTEX constituents were not present in the soil, no receptors will be impacted. The estimated volume of soil impacted by greater than 1,000 mg/kg TRPH was 692 cubic feet. No water well, usable aquifers, surface water or sensitive receptors will be impacted the release.

Kleinfelder recommended that no further assessment was required at the Site with respect to human health or the environment. However, should the Client wish to sell the property in the future and demonstrate that there are no environmental liabilities associated with the property, Kleinfelder recommended that the Client consider further assessment of the release at KB3 in the vicinity of the suspected double-piston in ground hoist. Once the additional assessment at KB3 is complete, the report could be submitted to the DEH under the Voluntary Assistance Program for a request of a “No Further Action” decision.

According to information reviewed, on January 6, 2003 the DEH issued the following letter to Kleinfelder:

“The site remediation information submitted to the agency by Kleinfelder, summarizing the site characterization and mitigation activities at the above-referenced location, has been reviewed following guidance from the Regional Water Quality Control Board. With the provision that the information provided to this agency was accurate and representative of existing conditions, it is the position of this office that no further action is required at this time”.

An asbestos-containing materials (ACM) survey was not requested as part of the Scope of Work. Based on the reported construction date (1981) of the building and observations made during the Site investigation of interior materials, ACM may be an environmental concern for the Site unless verification of previous action concerning ACM is provided.

A lead-based paint (LBP) and lead in soil survey was not requested as part of the Scope of Work. Based on the reported date of construction (1981) and observations made during the Site investigation, LBP may be an environmental concern for the Site. Since the current regulations regarding LBP and lead in soil are generally for residential and publicly accessed properties, LBP may be an environmental concern for the Site unless verification of previous action concerning LBP is provided.

DMG did not observe moisture intrusion / mold growth and damage in the building during the Site investigation. Although visual mold was not identified, potential microbial contaminants may be present. Visual observations are not intended to replace a comprehensive mold inspection.

A soil vapor survey was not conducted as a part of this Scope of Work. Based on current available research and observations made during the Site investigation, chemicals/solvents or petroleum products were identified on the Site and past operations also was involved with the usage of such volatile constituents. The Site is currently occupied by Firestone Complete Auto Care providing maintenance, repairs and tire sales. In general, the automotive repair business represents the largest generators of hazardous waste among small businesses. (*Environmental Pollution Center*). Repair shops have the potential to generate pollution from activities such as handling chemicals like auto repair pollution solvent, transmission oils, brake fluids, motor oils, hydraulic oils, anti-freeze, refrigerants, acid solutions and the like. Generated waste may be spilled or can leak from storage containers. Additionally, improper waste management involving inappropriate auto repair pollution disposal may also account for environmental pollution at and around auto repair shops. Generally speaking, volatile organic compounds that have been released or spilled into the subsurface display a preference to evaporate into air spaces, or voids, in the soils. These vapors can then disperse and travel through the soils to nearby or overlying buildings. Contaminated soil vapors are most likely to travel along utility corridors where backfill material, such as sand, typically has more air spaces than the surrounding soils that were laid down naturally by Mother Nature. Once the vapors travel through a utility corridor, they may migrate into the building through concrete block walls, floor drains, drainage sumps or cracks in the floor.

Vapor Intrusion emerged as a significant issue in the environmental risk assessment and property due diligence industry in the mid-2000s. The first standard to assess for vapor intrusion risk was released by ASTM in 2008. It was subsequently revised to reflect the encroachment of contaminated vapors onto a property, rather than the intrusion of vapors into a structure in 2010. A task group linked this standard to the revised ASTM E1527-13 Phase I ESA Standard, clarifying that the Phase I standard does not exclude contamination caused by hazardous vapors. EPA has subsequently updated it's All Appropriate Inquiries rule, naming ASTM E1527-13 as a method for compliance with the rule's ten performance standards. A few years later, the standard underwent additional

revisions and in December of 2015, ASTM published E 2600-15, Standard Guide for Vapor Encroachment Screening on Property Involved in Real Estate Transactions.

Previous environmental actions conducted at the Site took place in the early 2000's before Vapor Intrusion Risk Assessments were fully implemented. In light of the current use and historical data associated with the long-term use of the Site for automotive services and repair, the potential for release(s) exist which may present a potential vapor intrusion issue. Therefore, the presence of VOCs and vapor intrusion from petro chemicals and solvents is unknown at this time.

According to the EDR Radius Map™ Report with GeoCheck®, the Site was identified in the Federal FINDS regulatory database. The FINDS database listing is associated with the current tenant and a previous tenant.

- FINDS database merely contains both facility information and 'pointers' to other sources that contain more detail. No information was reviewed in the database which indicated the Site was impacted.

Two RCRA-LQG and two RCRA-SQG facilities were listed on the Federal regulatory databases within the ASTM specified distances of the Site. The potential for environmental impact to the Site from the remaining off-site locations appear to be low due to the of type of regulatory listing, location with respect to direction of regional groundwater, distance from the Site, status of the case, remedial efforts being directed by a regulatory agency, and/or potential responsible parties have been identified.

According to the EDR Radius Map™ Report with GeoCheck®, the Site was identified in the State Historical UST, SWEEPS UST, CERS HAZ WASTE, CERS, AST, CPS-SLIC, HAZNET, EDR Historical Auto, EDR Historical Cleaners, San Diego Co SAM and San Diego Co HMMD regulatory databases.

- Historical UST - (Hazardous Substance Storage Container Database) The EDR listing is associated with a previous tenant from 1981 identified as DORMAN'S TIRE & AUTO CARE. The report simply states that a waste oil tank was on the Site.
- SWEEPS UST - (Statewide Environmental Evaluation and Planning System) The EDR report listing provides the same information as above.
- CERS HAZ WASTE - (Hazardous Chemical Management, Hazardous Waste Onsite Treatment, Household Hazardous Waste Collection, Hazardous Waste Generator) The EDR report simply identified the Site as a hazardous waste generator.
- CA CERS - (CalEPA Regulated Site Portal Data) The EDR listing indicated that the Site was a chemical storage facility and cited multiple Compliance Evaluation Inspection failures associated with the current tenant Firestone Complete Auto Center. No violation involved a release or spill that had the potential to impact the Site subsurface.
- AST (Aboveground Storage Tank) The EDR listing is associated with a former tenant identified as EXPRESS Tire. No significant information provided.
- CPS-SLIC - (Cleanup Program Sites) The EDR listing is associated with a former tenant identified as EXPRESS Tire. According to the report a tank was removed from the Site and the case closed.
- HAZNET - (Facility and Manifest Data) The EDR report listing is associated with former tenants, Goodyear Auto Services, DORMAN'S TIRE & AUTO CARE and Winston Tire. According to the report each tenant generated

various amounts of automotive fluids that were transported off-site for disposal.

- EDR Historical Auto – (EDR Exclusive Historical Auto Stations). The EDR listing is associated with a former tenant identified as MELTON JAMES S. According to the report a gasoline service station operated on the Site from 1969 through 1975.
- EDR Historical Cleaners - (EDR Exclusive Historical Cleaners), The EDR listing is associated with a former tenant identified as CAUSWAY IDEAL CLEANERS & LAUNDRY. According to the report a cleaners and dryer operated on the Site in 1961.
- San Diego Co SAM - (Environmental Case Listing) The EDR report listing is associated with a former tenant identified as EXPRESS Tire and indicated that soil only was impacted and the case was closed 1/6/2003.
- San Diego Co HMMD - (Street Number List Industrial Waste and Underground Storage Tank Sites) The EDR report listing is associated with a former tenant identified as EXPRESS Tire. No other significant information provided.

Two ENVIROSTOR (sites that have known contamination or sites for which there may be reasons to investigate further); eighteen LUST (Leaking Underground Storage Tank); two UST (Underground Storage Tank); two Historical UST (Hazardous Substance Storage Container Database); five SWEEPS UST (Statewide Environmental Evaluation and Planning System); three CERS HAZ WASTE (Hazardous Chemical Management, Hazardous Waste Onsite Treatment, Household Hazardous Waste Collection); one CERS TANK (California Environmental Reporting System); six Notify 65 (Proposition 65 Records); ten CORTESE (Hazardous Waste & Substances Sites List); nine Historic Cortese (Hazardous Waste & Substance Site List); seven CPS-SLIC (Cleanup Program Sites); two Dry Cleaners (Dry Cleaners); three EDR Historical Auto Stations (EDR Exclusive Historical Auto Stations); and twelve San Diego Co. Sam (Environmental Case Listing) sites were identified within the ASTM specified distances.

Based on the EDR off-Site source review, numerous facilities in the Site vicinity were reported to have had releases of hazardous materials/waste or petroleum products. However, there is a low likelihood that a recognized environmental condition exists at the Site as a result of known and reported releases of hazardous materials/wastes or petroleum products from an off-Site source. This judgment is based on one or more of the following: the reported regulatory status (e.g., case closed), the media affected (e.g., soil contamination only), the distance from the Site, the direction from the Site with respect to the reported groundwater flow direction, and/or information obtained from a review of regulatory files.

Recognized Environmental Conditions and Other Findings

No Recognized Environmental Conditions (REC's), Historical Recognized Environmental Conditions (HREC's), or de-minimis concerns were identified at the subject Site. However, based on information reviewed, DMG believes a Controlled Recognized Environmental Conditions (CREC's) may exist for the Site. CREC's are defined as hazardous substance releases that have been partially addressed through remediation, but where some contamination remains in place under certain risk-based restrictions or conditions.

- Although the Site was granted a “no further action” closure letter on 1/6/2003 from the San Diego County Department of Environmental Health, the Kleinfelder assessment clearly stated:

“Should the Client wish to sell the property in the future and demonstrate that there are no environmental liabilities associated with the property, Kleinfelder recommended that the Client consider further assessment of the release at KB3 in the vicinity of the suspected double-piston in ground hoist. Once the additional assessment at KB3 is complete, the report could be submitted to the DEH under the Voluntary Assistance Program for a request of a “No Further Action” decision”.

Based on information reviewed which suggested that no actual remediation was conducted at the Site. DMG considers this status to be a CREC (Controlled Recognized Environmental Condition).

- Previous environmental actions conducted at the Site took place in the early 2000's before Vapor Intrusion Risk Assessments were fully implemented. In light of the current use and historical data associated with the long-term use of the Site for automotive services and repair, the potential for release(s) exist which may present a potential vapor intrusion issue. Therefore, the presence of VOCs and vapor intrusion from petrochemicals and solvents is unknown at this time.

Although not considered a REC, the following *de-minimis* concern was observed:

- An asbestos-containing materials (ACM) survey was not requested as part of the Scope of Work. Based on the reported construction date (1981) of the building and observations made during the Site investigation of interior materials, ACM may be an environmental concern for the Site unless verification of previous action concerning ACM is provided.
- A lead-based paint (LBP) and lead in soil survey was not requested as part of the Scope of Work. Based on the reported date of construction (1981) and observations made during the Site investigation, LBP may be an environmental concern for the Site. Since the current regulations regarding LBP and lead in soil are generally for residential and publicly accessed properties, LBP may be an environmental concern for the Site unless verification of previous action concerning LBP is provided.

Data Gaps

The following data gaps were identified during this assessment Pursuant to ASTM Standards, historical sources are required to document property use back to the property's first developed use or back to 1940, whichever is earlier.

- None

Other Compliance-Related Observations:

- None

DMG has performed a Phase I ESA for the Property located at 1011 Grand Avenue in the City of San Diego, San Diego County, California 92109 (the Site) in conformance with the scope and limitations of ASTM E 1527-13 Standard Practices. Any exceptions to or deletions from this practice are described in Section 4.1 of this report.

Recommendations

Based on the findings of this Phase I Environmental Site Assessment, DMG recommends the following:

- Based on the historical and current use of the Site for automotive services and repair, DMG recommends that a Phase II Environmental Site Assessment be conducted at the Site in the form of a soil vapor survey to determine if soil vapor intrusion has impacted

the Site. Additionally, DMG recommends a random subsurface sampling and including a specific subsurface sampling in former location of (KB3), the location of concern previously identified in the Kleinfelder Site Closure Request for a Hydraulic Oil Release report dated June 21, 2002. The location of (KB3) is indicated on the Kleinfelder Soil Sample Map Figure 2. A copy of the report is included in Appendix F.

- Asbestos (ACM) & Lead-Based Paint (LBP) would need to be sampled to confirm the presence or absence of asbestos and/or lead-based paint prior to any renovation or demolition activities to prevent potential exposure to workers and/or building occupants.

No further action is warranted at this time.

7.0 STANDARD OF CARE

The services performed by DMG, Inc. on this project have been conducted with that level of care and skill ordinarily exercised by reputable members of the profession, practicing in the same locality, under similar budget and time constraints. We declare that to the best of our knowledge one or more of the parties involved in the preparation of this report meet the definition of environmental professional as to be defined in §312.10 of Title 40, Code of Federal Regulations Part 312 (40 CFR 312) and ASTM 12.13.2. One or more of the parties involved in the preparation of this report have the specific qualifications base on education, training, and experience to assess a property of the nature, history, and setting of the Site. We have developed and performed the all appropriate inquiries in conformance with the standards and practices as set forth in 40 C.F.R. Part 312. No other warranty is expressed or intended.

This report is exclusively for the use and benefit of those listed on the title page of this report and may not be relied upon by any other person or entity without written permission from DMG.

PREPARED BY:

DMG, INC.



Paul S. Dubone
Senior Environmental Scientist

REFERENCES

GEOLOGICAL REFERENCES

California Department of Conservation, Division of Mines and Geology, Geologic Map of California, 2010.

United States Geological Survey, 7.5-Minute Topographic Quadrangle, La Jolla, California 1996

Federal Emergency Management Act (FEMA) website

DOGGR Oil and Gas Online Mapping System (DOMS)

DTSC website (Envirostor)

RWQCB website (Geotracker)

Air Pollution Control District County of San Diego (SDAPCD)

HISTORICAL REFERENCES

Environmental Data Resources, Inc. (EDR), Aerial Photograph, July 2020

Environmental Data Resources, Inc. (EDR), Certified Sanborn Map Report, July 2020.

Environmental Data Resources, Inc. (EDR), City Directory Abstract, July 2020.

Environmental Data Resources, Inc. (EDR), EDR Historical Topographic Map Report, July 2020.

Environmental Data Resources, Inc. (EDR), EDR-Radius Map Report, July 2020.

1527-13 REPORT STANDARD REFERENCES

ASTM website

EPA website

FIGURES

**SITE DIAGRAM
SITE LOCATION MAP
SITE TOPOGRAPHIC MAPS**



Property Location

This report includes information from the following map sheet(s).



SITE LOCATION MAP

DRAWING NOT TO SCALE



Environmental Sciences & Inspection Services
DMG, Inc.
 2618 San Miguel Drive, Ste 290
 Newport Beach, CA 92660

Site Name: Industrial Automotive
 1011 Grand Avenue
 San Diego, California

Project Number: PISD70mt



AERIAL SITE PLAN

DRAWING NOT TO SCALE



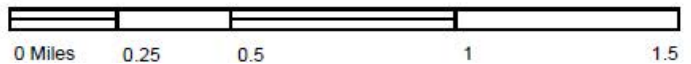
Environmental Sciences & Inspection Services
DMG, Inc.
 2618 San Miguel Drive, Ste 290
 Newport Beach, CA 92660

Site Name: Industrial Automotive
 1011 Grand Avenue
 San Diego, California

Project Number: PISD7Omt



This report includes information from the following map sheet(s).



TOPOGRAPHIC MAP

DRAWING NOT TO SCALE

Source: [USGS 7.5 Minute Topographic Map La Jolla, CA Quadrangle 1943](#)



Environmental Sciences & Inspection Services

DMG, Inc.

2618 San Miguel Drive, Ste 290
Newport Beach, CA 92660

Site Name: Industrial Automotive
1011 Grand Avenue
San Diego, California

Project Number: PISD7Omt

Historical Topo Map

1967



This report includes information from the following map sheet(s).



TOPOGRAPHIC MAP

DRAWING NOT TO SCALE

Source: [USGS 7.5 Minute Topographic Map La Jolla, California Quadrangle 1967](#)

N↑



Environmental Sciences & Inspection Services

DMG, Inc.

2618 San Miguel Drive, Ste 290
Newport Beach, CA 92660

Site Name Industrial Automotive
1011 Grand Avenue
San Diego, California

Project Number: PISD70mt



Historical Topo Map

1996



TOPOGRAPHIC MAP

DRAWING NOT TO SCALE

Source: [USGS 7.5 Minute Topographic Map La Jolla, California Quadrangle 1996](#)

N↑


 Environmental Sciences & Inspection Services
DMG, Inc.
 2618 San Miguel Drive, Ste 290
 Newport Beach, CA 92660

Site Name: Industrial Automotive
 1011 Grand Avenue
 San Diego, California

Project Number: PISD7Omt

APPENDIX A
RESUMES



PAUL S. DUBONE, REA
ENVIRONMENTAL SPECIALIST

SUMMARY OF QUALIFICATIONS

- 15 + years experience in Environmental Site Assessments (Phase I & II) commercial & multi-family housing projects.
- 10 + years of Environmental Consulting to private and government client's commercial & multi-family housing projects.
- Comprehensive surveys for asbestos, lead-based paint, lead-in-drinking water and radon gas emissions
- Manage underground storage tank removal projects regulatory compliance analysis, waste stream reduction/minimization, environmental site audits and assessments, remediation and cleanup, ground water monitoring and underground storage tank removal projects
- Preparation of estimates, proposals and schedules ranging from site assessments to remediation design, permitting, sampling and Preliminary Endangerment Assessments
- Regulatory agency relationships for obtaining site closure
- Solution Oriented

EDUCATION AND TRAINING

- ! B.S. Electrical Engineering, Southern University, Baton Rouge, La. - 1972
- ! Engineering Management, UCLA (incomplete), 1978
- ! Hazardous Material Management, Certificate Program, WLA/CSTI, 1992
- ! FastTrac II Entrepreneurial Program, University of Southern California, 1995
- ! California EPA Registered Environmental Assessor, 1992
- ! EPA/AHERA Hazardous Materials and Asbestos Building Inspector, 1994
- ! U.S. EPA Radon Measurement Proficiency (RMP), 1994
- ! California DHS Lead Accreditation and Certification, 1996
- ! Certified Environmental Inspector, 1993
- ! Certified Real Estate Appraiser, 1988
- ! 40 hour HazWoper (29CFR 1910.120), 1992

APPENDIX B

FIRE INSURANCE MAP DOCUMENTATION



Industrial

1011 Grand Avenue

San Diego, CA 92109

Inquiry Number: 6131165.3

July 23, 2020

Certified Sanborn® Map Report



6 Armstrong Road, 4th floor
Shelton, CT 06484
Toll Free: 800.352.0050
www.edrnet.com

Certified Sanborn® Map Report

07/23/20

Site Name:

Industrial
1011 Grand Avenue
San Diego, CA 92109
EDR Inquiry # 6131165.3

Client Name:

DMG, Inc.
2618 San Miguel Dr, ste 290
Newport Beach, CA 92660
Contact: Paul Dubone



The Sanborn Library has been searched by EDR and maps covering the target property location as provided by DMG, Inc. were identified for the years listed below. The Sanborn Library is the largest, most complete collection of fire insurance maps. The collection includes maps from Sanborn, Bromley, Perris & Browne, Hopkins, Barlow, and others. Only Environmental Data Resources Inc. (EDR) is authorized to grant rights for commercial reproduction of maps by the Sanborn Library LLC, the copyright holder for the collection. Results can be authenticated by visiting www.edrnet.com/sanborn.

The Sanborn Library is continually enhanced with newly identified map archives. This report accesses all maps in the collection as of the day this report was generated.

Certified Sanborn Results:

Certification # 7AE5-4146-B5EA
PO # NA
Project PISD7mt

Maps Provided:

- 1965
- 1959
- 1958
- 1956
- 1950



Sanborn® Library search results

Certification #: 7AE5-4146-B5EA

The Sanborn Library includes more than 1.2 million fire insurance maps from Sanborn, Bromley, Perris & Browne, Hopkins, Barlow and others which track historical property usage in approximately 12,000 American cities and towns. Collections searched:

- Library of Congress
- University Publications of America
- EDR Private Collection

The Sanborn Library LLC Since 1866™

Limited Permission To Make Copies

DMG, Inc. (the client) is permitted to make up to FIVE photocopies of this Sanborn Map transmittal and each fire insurance map accompanying this report solely for the limited use of its customer. No one other than the client is authorized to make copies. Upon request made directly to an EDR Account Executive, the client may be permitted to make a limited number of additional photocopies. This permission is conditioned upon compliance by the client, its customer and their agents with EDR's copyright policy; a copy of which is available upon request.

Disclaimer - Copyright and Trademark Notice

This Report contains certain information obtained from a variety of public and other sources reasonably available to Environmental Data Resources, Inc. It cannot be concluded from this Report that coverage information for the target and surrounding properties does not exist from other sources. NO WARRANTY EXPRESSED OR IMPLIED, IS MADE WHATSOEVER IN CONNECTION WITH THIS REPORT. ENVIRONMENTAL DATA RESOURCES, INC. SPECIFICALLY DISCLAIMS THE MAKING OF ANY SUCH WARRANTIES, INCLUDING WITHOUT LIMITATION, MERCHANTABILITY OR FITNESS FOR A PARTICULAR USE OR PURPOSE. ALL RISK IS ASSUMED BY THE USER. IN NO EVENT SHALL ENVIRONMENTAL DATA RESOURCES, INC. BE LIABLE TO ANYONE, WHETHER ARISING OUT OF ERRORS OR OMISSIONS, NEGLIGENCE, ACCIDENT OR ANY OTHER CAUSE, FOR ANY LOSS OF DAMAGE, INCLUDING, WITHOUT LIMITATION, SPECIAL, INCIDENTAL, CONSEQUENTIAL, OR EXEMPLARY DAMAGES. ANY LIABILITY ON THE PART OF ENVIRONMENTAL DATA RESOURCES, INC. IS STRICTLY LIMITED TO A REFUND OF THE AMOUNT PAID FOR THIS REPORT. Purchaser accepts this Report "AS IS". Any analyses, estimates, ratings, environmental risk levels or risk codes provided in this Report are provided for illustrative purposes only, and are not intended to provide, nor should they be interpreted as providing any facts regarding, or prediction or forecast of, any environmental risk for any property. Only a Phase I Environmental Site Assessment performed by an environmental professional can provide information regarding the environmental risk for any property. Additionally, the information provided in this Report is not to be construed as legal advice. Copyright 2020 by Environmental Data Resources, Inc. All rights reserved. Reproduction in any media or format, in whole or in part, of any report or map of Environmental Data Resources, Inc., or its affiliates, is prohibited without prior written permission.

EDR and its logos (including Sanborn and Sanborn Map) are trademarks of Environmental Data Resources, Inc. or its affiliates. All other trademarks used herein are the property of their respective owners.

Sanborn Sheet Key

This Certified Sanborn Map Report is based upon the following Sanborn Fire Insurance map sheets.



1965 Source Sheets



Volume 4, Sheet 602
1965

1959 Source Sheets



Volume 4, Sheet 602
1959



Volume 4, Sheet 604
1959

1958 Source Sheets



Volume 4, Sheet 602
1958

1956 Source Sheets



Volume 4, Sheet 602
1956

Sanborn Sheet Key

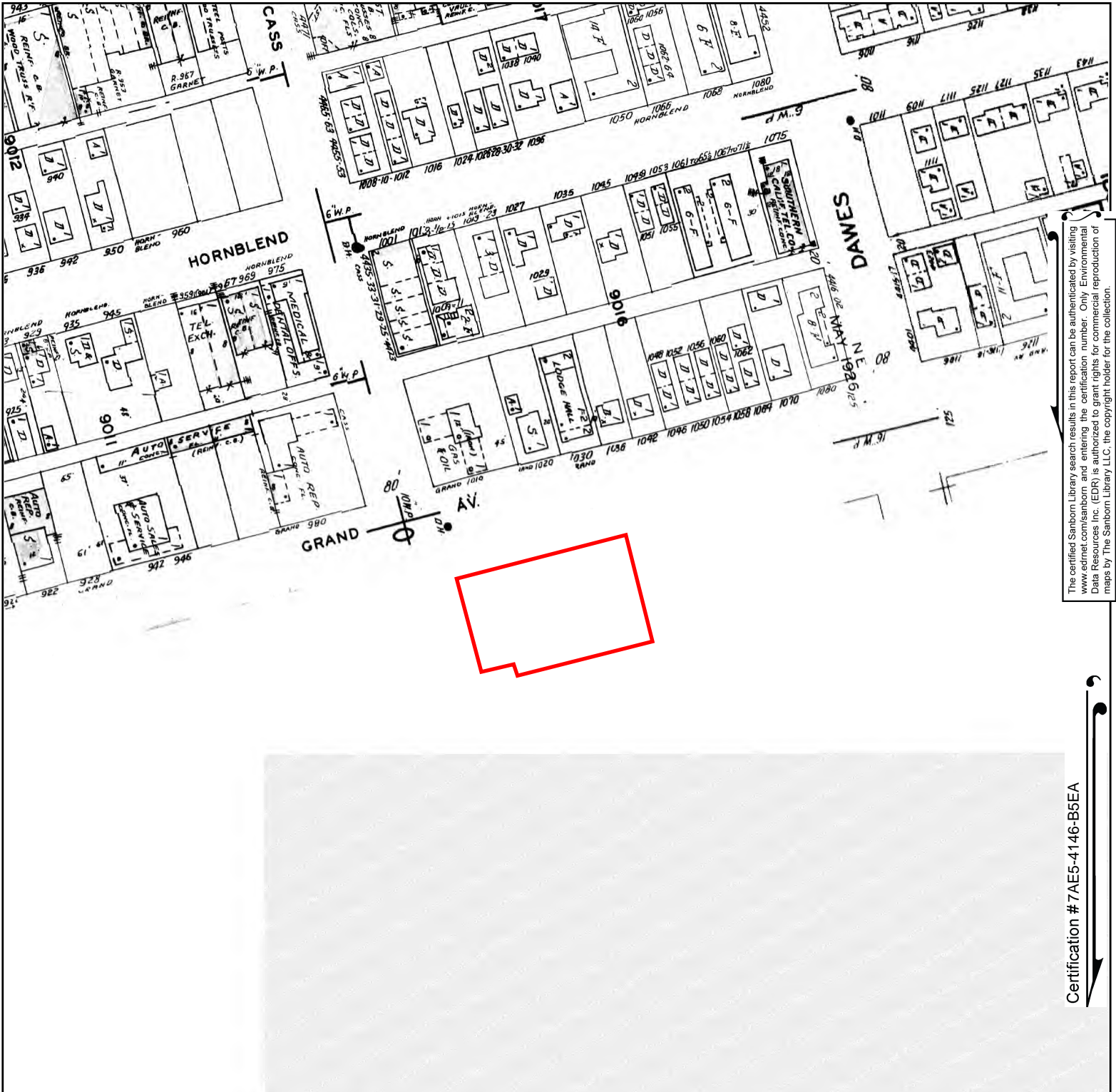
This Certified Sanborn Map Report is based upon the following Sanborn Fire Insurance map sheets.



1950 Source Sheets



Volume 4, Sheet 437
1950



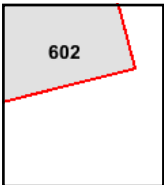
The certified Sanborn Library search results in this report can be authenticated by visiting www.edrnet.com/sanborn and entering the certification number. Only Environmental Data Resources Inc. (EDR) is authorized to grant rights for commercial reproduction of maps by The Sanborn Library LLC, the copyright holder for the collection.

Certification # 7AE5-4146-B5EA

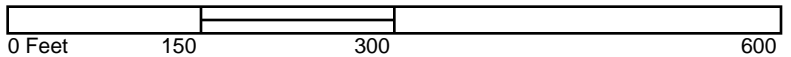
Site Name: Industrial
 Address: 1011 Grand Avenue
 City, ST, ZIP: San Diego, CA 92109
 Client: DMG, Inc.
 EDR Inquiry: 6131165.3
 Order Date: 07/23/2020
 Certification # 7AE5-4146-B5EA
 Copyright 1965

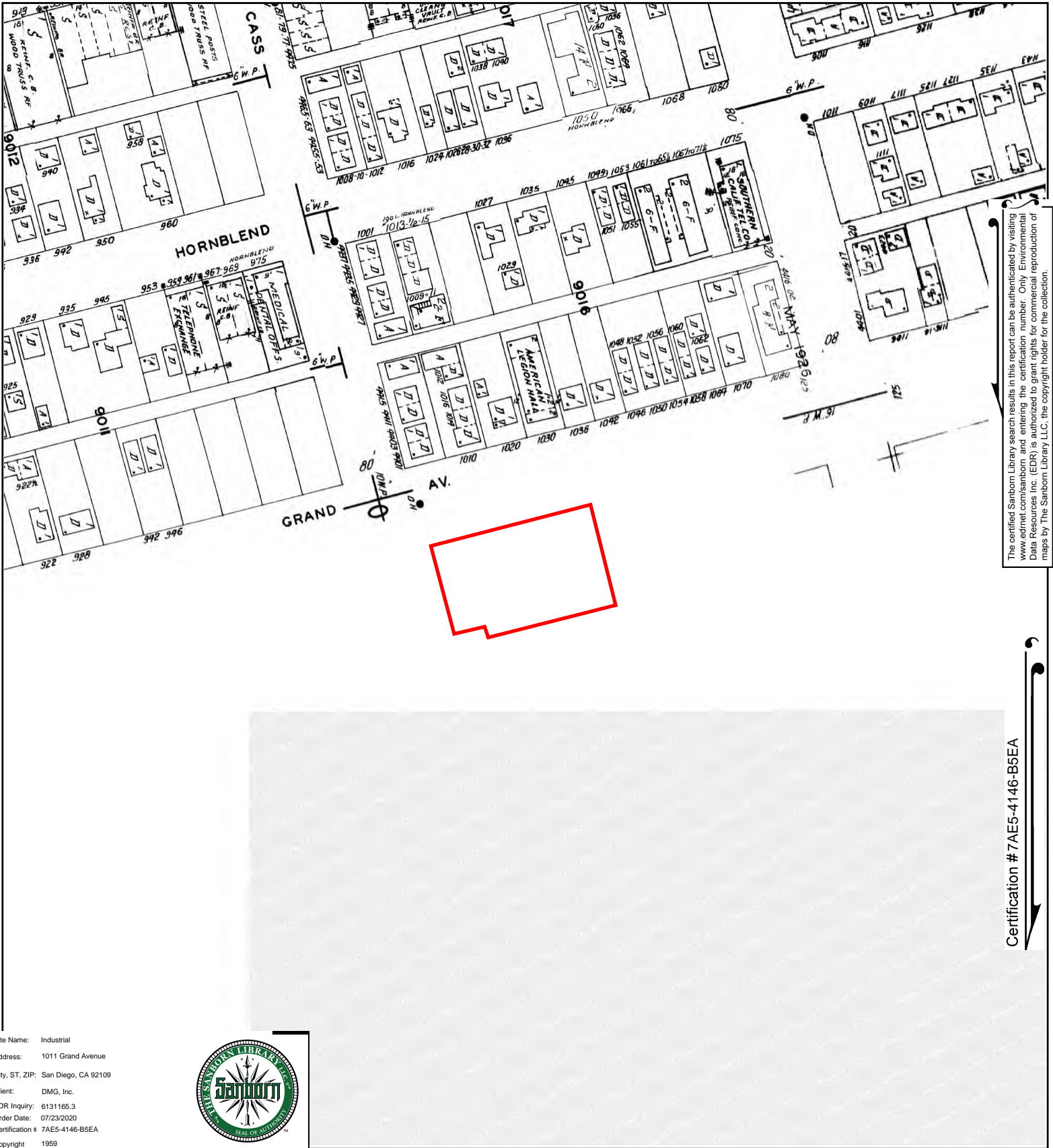


This Certified Sanborn Map combines the following sheets. Outlined areas indicate map sheets within the collection.



Volume 4, Sheet 602





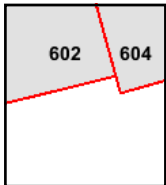
The certified Sanborn Library search results in this report can be authenticated by visiting www.edrnet.com/sanborn and entering the certification number. Only Environmental Data Resources Inc. (EDR) is authorized to grant rights for commercial reproduction of maps by The Sanborn Library LLC, the copyright holder for the collection.

Certification # 7AE5-4146-B5EA

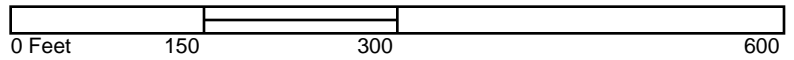
Site Name: Industrial
 Address: 1011 Grand Avenue
 City, ST, ZIP: San Diego, CA 92109
 Client: DMG, Inc.
 EDR Inquiry: 6131165.3
 Order Date: 07/23/2020
 Certification # 7AE5-4146-B5EA
 Copyright 1959

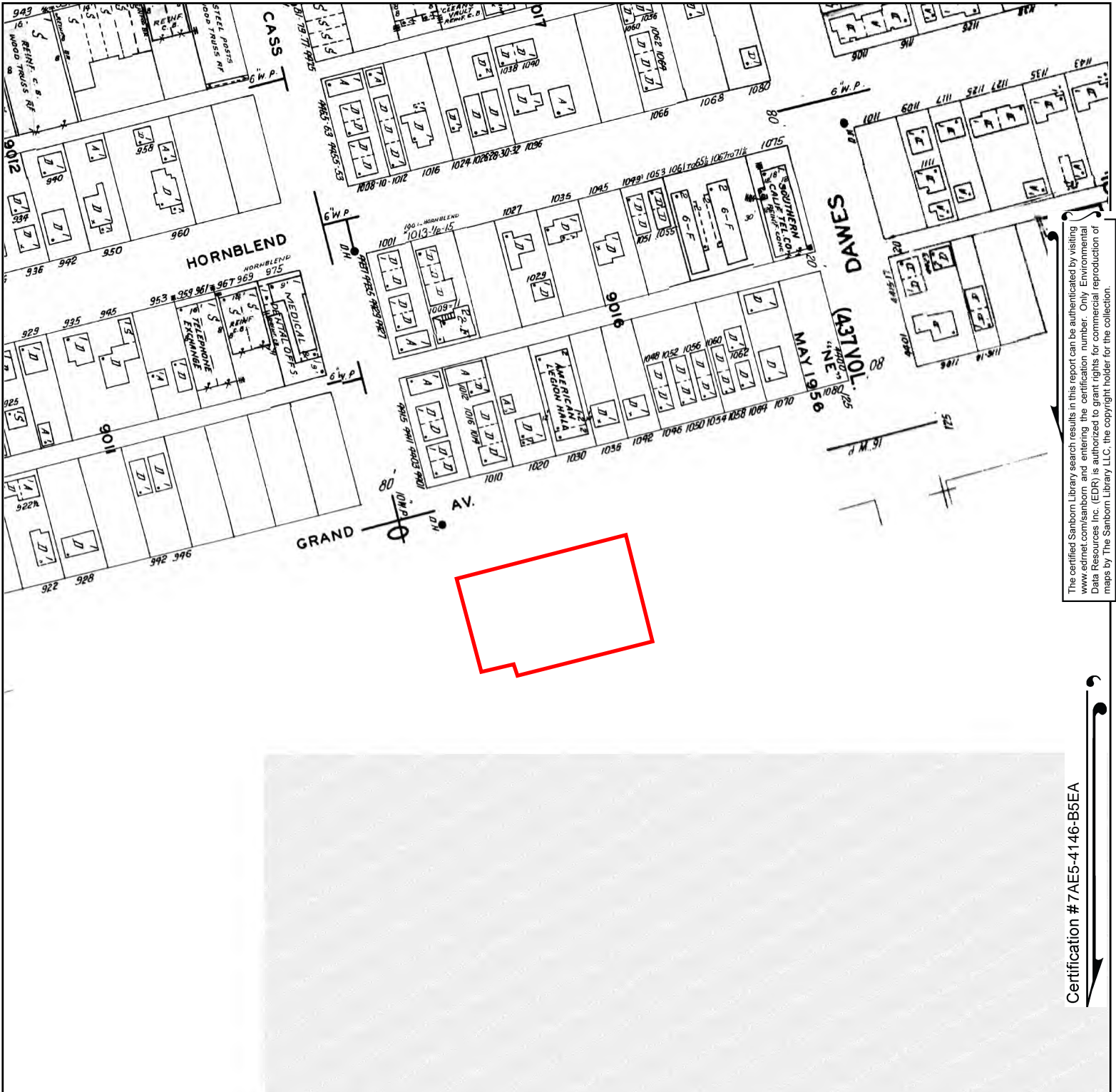


This Certified Sanborn Map combines the following sheets. Outlined areas indicate map sheets within the collection.



Volume 4, Sheet 604
 Volume 4, Sheet 602





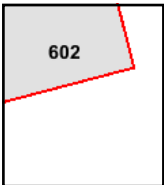
The certified Sanborn Library search results in this report can be authenticated by visiting www.edrnet.com/sanborn and entering the certification number. Only Environmental Data Resources Inc. (EDR) is authorized to grant rights for commercial reproduction of maps by The Sanborn Library LLC, the copyright holder for the collection.

Certification # 7AE5-4146-B5EA

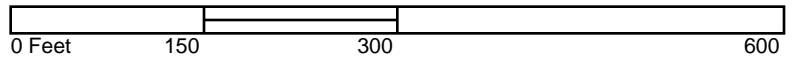
Site Name: Industrial
 Address: 1011 Grand Avenue
 City, ST, ZIP: San Diego, CA 92109
 Client: DMG, Inc.
 EDR Inquiry: 6131165.3
 Order Date: 07/23/2020
 Certification # 7AE5-4146-B5EA
 Copyright 1958

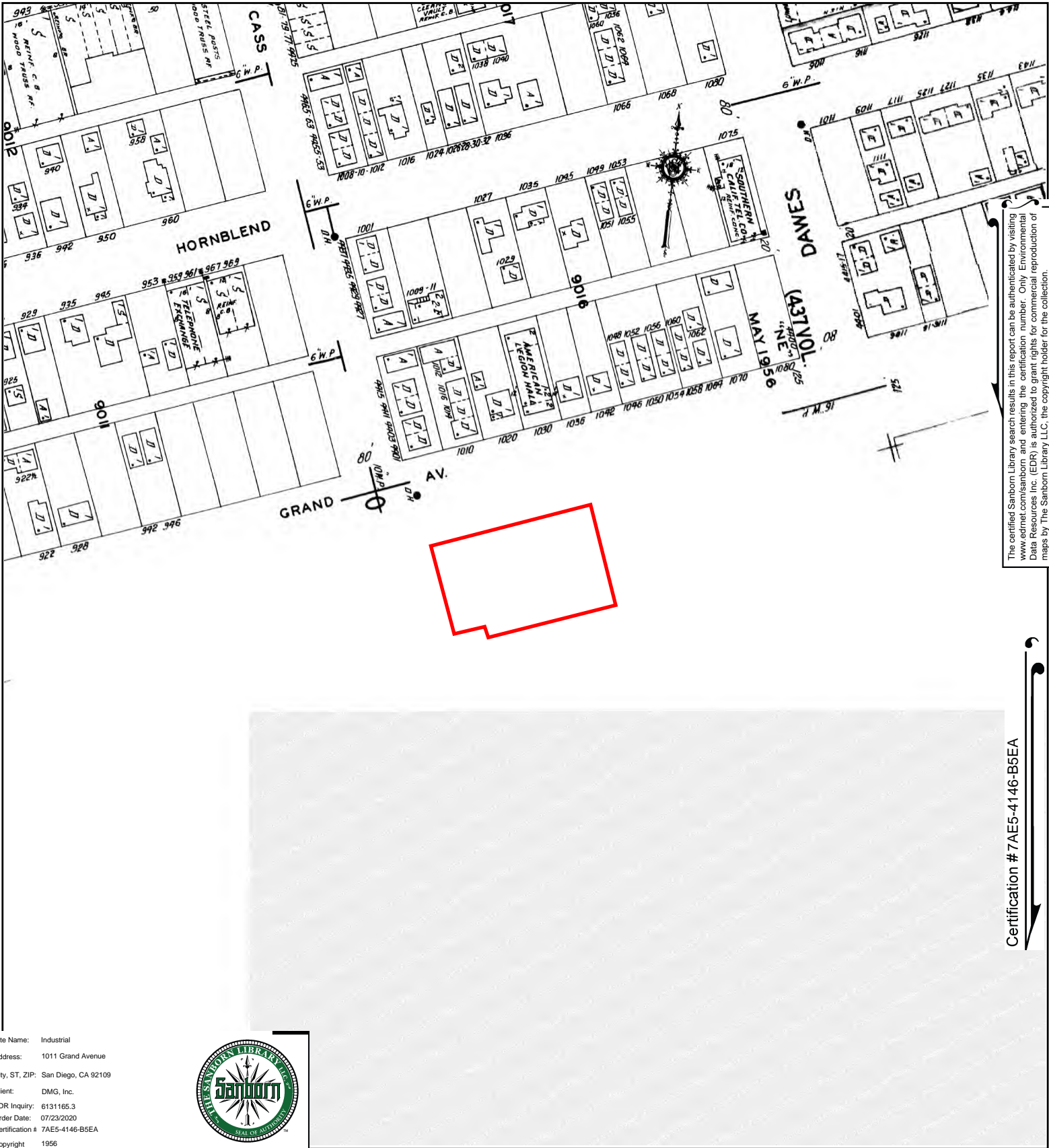


This Certified Sanborn Map combines the following sheets. Outlined areas indicate map sheets within the collection.



Volume 4, Sheet 602





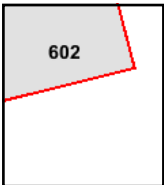
The certified Sanborn Library search results in this report can be authenticated by visiting www.edrnet.com/sanborn and entering the certification number. Only Environmental Data Resources Inc. (EDR) is authorized to grant rights for commercial reproduction of maps by The Sanborn Library LLC, the copyright holder for the collection.

Certification # 7AE5-4146-B5EA

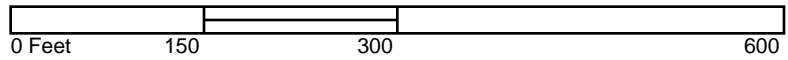
Site Name: Industrial
 Address: 1011 Grand Avenue
 City, ST, ZIP: San Diego, CA 92109
 Client: DMG, Inc.
 EDR Inquiry: 6131165.3
 Order Date: 07/23/2020
 Certification # 7AE5-4146-B5EA
 Copyright 1956

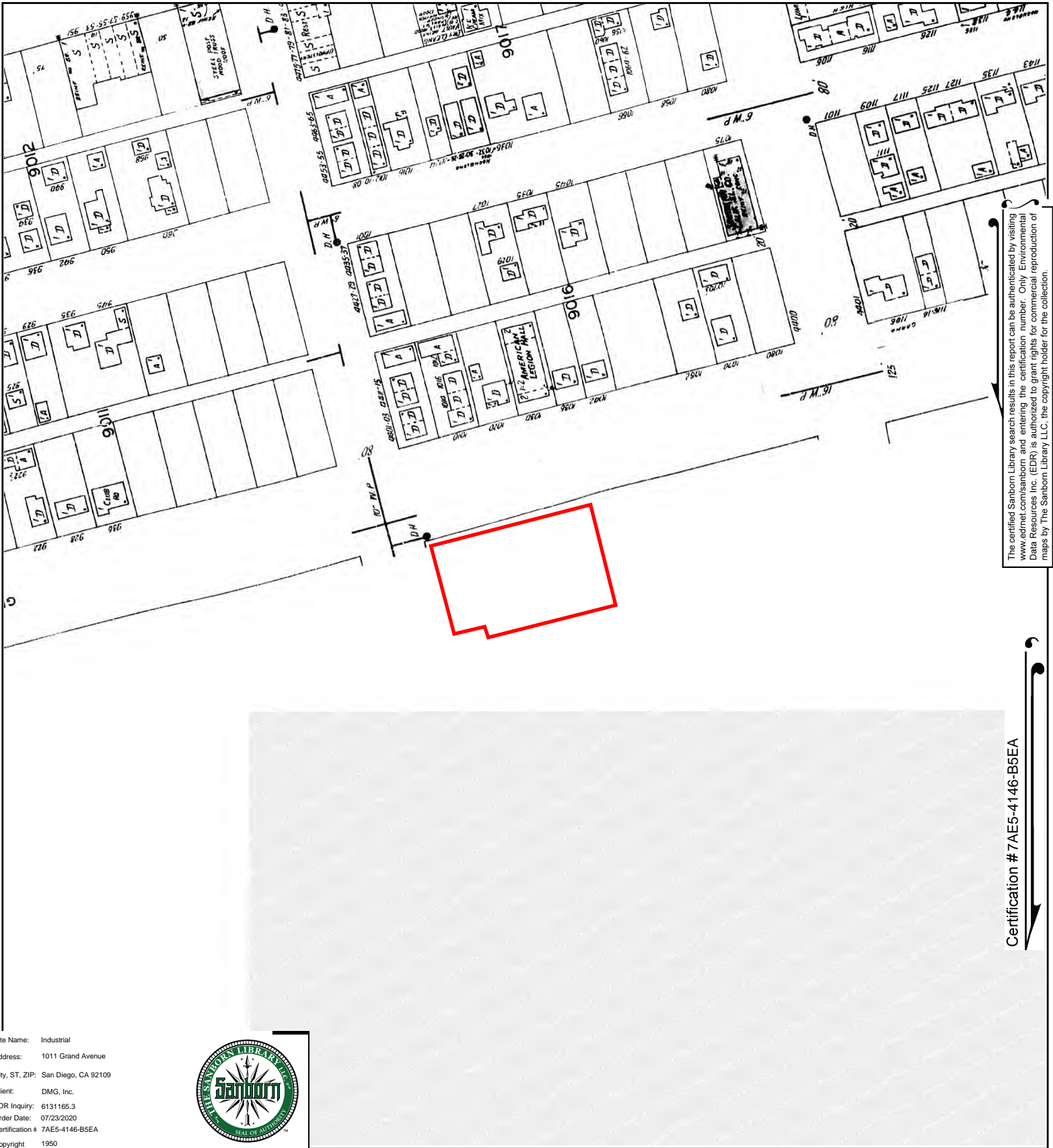


This Certified Sanborn Map combines the following sheets. Outlined areas indicate map sheets within the collection.



Volume 4, Sheet 602





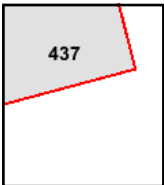
The certified Sanborn Library search results in this report can be authenticated by visiting www.edrnet.com/sanborn and entering the certification number. Only Environmental Data Resources Inc. (EDR) is authorized to grant rights for commercial reproduction of maps by The Sanborn Library LLC, the copyright holder for the collection.

Certification # 7AE5-4146-B5EA

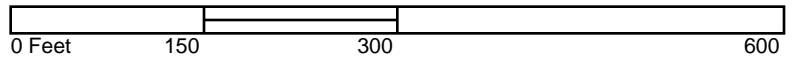
Site Name: Industrial
 Address: 1011 Grand Avenue
 City, ST, ZIP: San Diego, CA 92109
 Client: DMG, Inc.
 EDR Inquiry: 6131165.3
 Order Date: 07/23/2020
 Certification # 7AE5-4146-B5EA
 Copyright 1950



This Certified Sanborn Map combines the following sheets. Outlined areas indicate map sheets within the collection.




Volume 4, Sheet 437



APPENDIX C

AERIAL PHOTOGRAPHS



INQUIRY # 6131165.8

YEAR: 1928

— = 500'



AERIAL PHOTOGRAPH

Scale: 1" = 500'
 Date: 1928
 Photo ID No. 6131165.8

N↑



Environmental Sciences & Inspection Services

DMG, Inc.

2618 San Miguel Drive, Ste 290
 Newport Beach, CA 92660

Site Name: Industrial Automotive
 1011 Grand Avenue
 San Diego, California

Project Number: PISD7Omt



Subject Property

INQUIRY #: 6131165.8

YEAR: 1949

— = 500'



AERIAL PHOTOGRAPH

Scale: 1" = 500'
 Date: 1949
 Photo ID No. 6131165.8

N↑



Environmental Sciences & Inspection Services
 DMG, Inc.
 2618 San Miguel Drive, Ste 290
 Newport Beach, CA 92660

Site Name: Industrial Automotive
 1011 Grand Avenue
 San Diego, California

Project Number: PISD7Omt



Subject Property



INQUIRY #: 6131165.8

YEAR: 1964

— = 500'



AERIAL PHOTOGRAPH

Scale: 1" = 500'
Date: 1964
Photo ID No. 6131165.8



Environmental Sciences & Inspection Services
DMG, Inc.
2618 San Miguel Drive, Ste 290
Newport Beach, CA 92660

Site Name: Industrial Automotive
1011 Grand Avenue
San Diego, California

Project Number: PISD7Omt



Subject
Property

INQUIRY #: 6131165.8
YEAR: 1966
= 500'



AERIAL PHOTOGRAPH Scale: 1" = 500'
Date: 1966
Photo ID No. 6131165.8 **N↑**


Environmental Sciences & Inspection Services
DMG, Inc.
2618 San Miguel Drive, Ste 290
Newport Beach, CA 92660

Site Name: Industrial Automotive
1011 Grand Avenue
San Diego, California
Project Number: PISD7Omt



Subject
Property



INQUIRY #: 6131165.8

YEAR: 1979



— = 500'

AERIAL PHOTOGRAPH

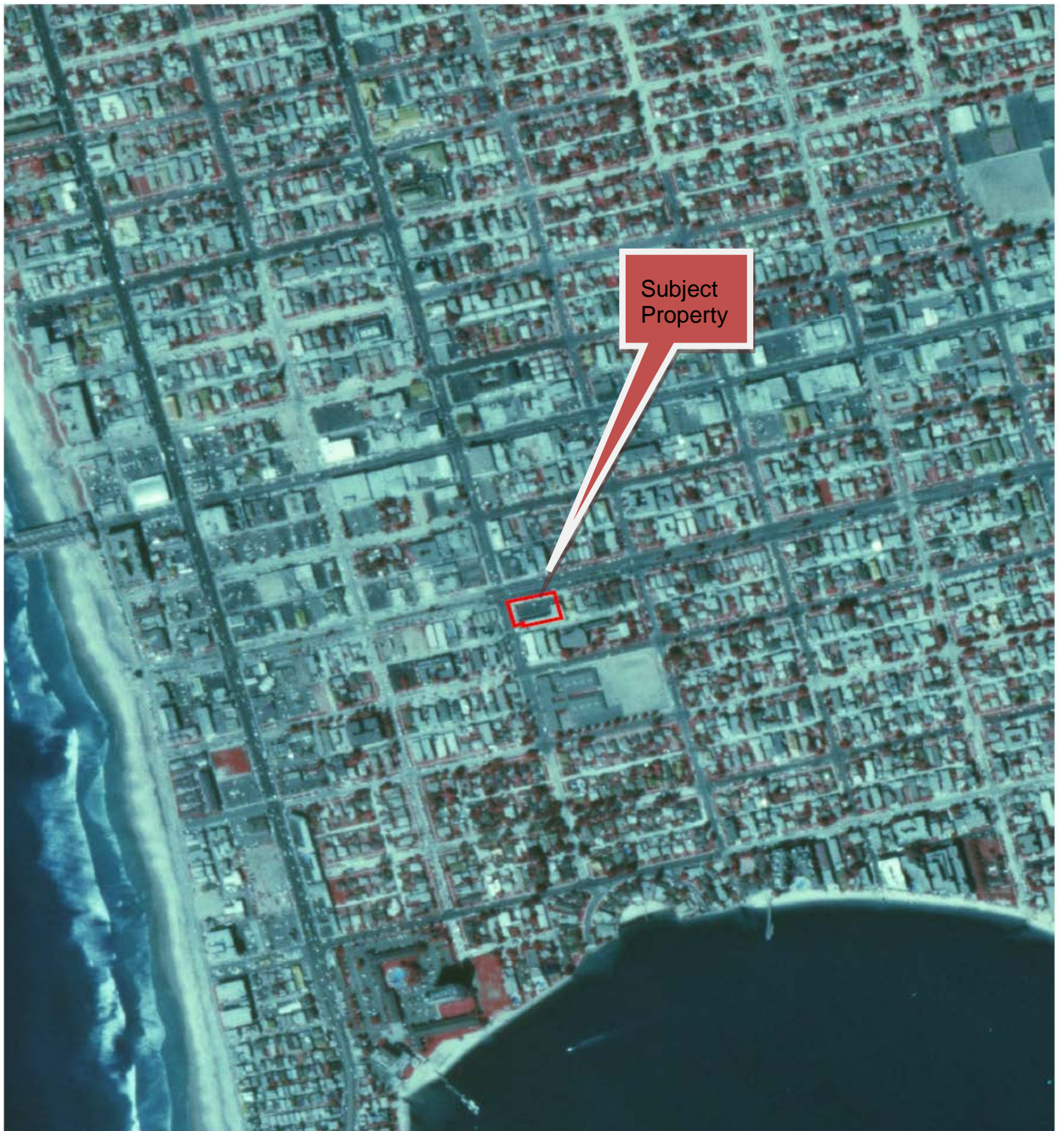
Scale: 1" = 500
Date: 1979
Photo ID No. 6131165.8



Environmental Sciences & Inspection Services
DMG, Inc.
2618 San Miguel Drive, Ste 290
Newport Beach, CA 92660

Site Name Industrial Automotive
1011 Grand Avenue
San Diego, California


Project Number: PISD7Omt



Subject Property

INQUIRY #: 6131165.8
YEAR: 1985
= 500'



<p>AERIAL PHOTOGRAPH</p>	<p>Scale: 1" = 500' Date: 1985 Photo ID No. 6131165.8</p> <p style="text-align: right;">N↑</p>
<p> Environmental Sciences & Inspection Services DMG, Inc. 2618 San Miguel Drive, Ste 290 Newport Beach, CA 92660</p>	<p>Site Name: Industrial Automotive 1011 Grand Avenue San Diego, California</p> <p>Project Number: PISD7Omt</p>



INQUIRY #: 6131165.8

YEAR: 1994

_____ = 500'



AERIAL PHOTOGRAPH

Scale: 1" = 500'
 Date: 1994
 Photo ID No. 6131165.8

N↑



Environmental Sciences & Inspection Services

DMG, Inc.

2618 San Miguel Drive, Ste 290
 Newport Beach, CA 92660

Site Name: Industrial Automotive
 1011 Grand Avenue
 San Diego, California

Project Number: PISD7Omt



INQUIRY #: 6131165.8

YEAR: 2005

— = 500'



AERIAL PHOTOGRAPH

Scale: 1" = 500'
 Date: 2005
 Photo ID No. 6131165.8

N↑



Environmental Sciences & Inspection Services
 DMG, Inc.
 2618 San Miguel Drive, Ste 290
 Newport Beach, CA 92660

Site Name Industrial Automotive
 1011 Grand Avenue
 San Diego, California

Project Number: PISD7Omt



INQUIRY #: 6131165.8

YEAR: 2009

— = 500'



AERIAL PHOTOGRAPH

Scale: 1" = 500'
 Date: 2009
 Photo ID No. 6131165.8

N↑



Environmental Sciences & Inspection Services
 DMG, Inc.
 2618 San Miguel Drive, Ste 290
 Newport Beach, CA 92660

Site Name: Industrial Automotive
 1011 Grand Avenue
 San Diego, California

Project Number: PISD70mt



Subject Property




INQUIRY #: 6131165.8

YEAR: 2012

_____ = 500'



<p>AERIAL PHOTOGRAPH</p>	<p>Scale: 1" = 500' Date: 2012 Photo ID No. 6131165.8</p> <p style="text-align: right;">N↑</p>
 <p>Environmental Sciences & Inspection Services DMG, Inc. 2618 San Miguel Drive, Ste 290 Newport Beach, CA 92660</p>	<p>Site Name: Industrial Automotive 1011 Grand Avenue San Diego, California</p> <p>Project Number: PISD7Omt</p>



INQUIRY #: 6131165.8
 YEAR: 2016



— = 500'

AERIAL PHOTOGRAPH

Scale: 1" = 500'
 Date: 2016
 Photo ID No. 6131165.8



Environmental Sciences & Inspection Services
 DMG, Inc.
 2618 San Miguel Drive, Ste 290
 Newport Beach, CA 92660

Site Name: Industrial Automotive
 1011 Grand Avenue
 San Diego, California

Project Number: PISD7Omt

APPENDIX D
CITY DIRECTORIES

Industrial

1011 Grand Avenue
San Diego, CA 92109

Inquiry Number: 6131165.5
July 24, 2020

The EDR-City Directory Abstract

TABLE OF CONTENTS

SECTION

Executive Summary

Findings

City Directory Images

Thank you for your business.
Please contact EDR at 1-800-352-0050
with any questions or comments.

Disclaimer - Copyright and Trademark Notice

This Report contains certain information obtained from a variety of public and other sources reasonably available to Environmental Data Resources, Inc. It cannot be concluded from this Report that coverage information for the target and surrounding properties does not exist from other sources. **NO WARRANTY EXPRESSED OR IMPLIED, IS MADE WHATSOEVER IN CONNECTION WITH THIS REPORT. ENVIRONMENTAL DATA RESOURCES, INC. SPECIFICALLY DISCLAIMS THE MAKING OF ANY SUCH WARRANTIES, INCLUDING WITHOUT LIMITATION, MERCHANTABILITY OR FITNESS FOR A PARTICULAR USE OR PURPOSE. ALL RISK IS ASSUMED BY THE USER. IN NO EVENT SHALL ENVIRONMENTAL DATA RESOURCES, INC. BE LIABLE TO ANYONE, WHETHER ARISING OUT OF ERRORS OR OMISSIONS, NEGLIGENCE, ACCIDENT OR ANY OTHER CAUSE, FOR ANY LOSS OR DAMAGE, INCLUDING, WITHOUT LIMITATION, SPECIAL, INCIDENTAL, CONSEQUENTIAL, OR EXEMPLARY DAMAGES. ANY LIABILITY ON THE PART OF ENVIRONMENTAL DATA RESOURCES, INC. IS STRICTLY LIMITED TO A REFUND OF THE AMOUNT PAID FOR THIS REPORT.** Purchaser accepts this Report "AS IS". Any analyses, estimates, ratings, environmental risk levels or risk codes provided in this Report are provided for illustrative purposes only, and are not intended to provide, nor should they be interpreted as providing any facts regarding, or prediction or forecast of, any environmental risk for any property. Only a Phase I Environmental Site Assessment performed by an environmental professional can provide information regarding the environmental risk for any property. Additionally, the information provided in this Report is not to be construed as legal advice.

Copyright 2020 by Environmental Data Resources, Inc. All rights reserved. Reproduction in any media or format, in whole or in part, of any report or map of Environmental Data Resources, Inc. or its affiliates is prohibited without prior written permission.

EDR and its logos (including Sanborn and Sanborn Map) are trademarks of Environmental Data Resources, Inc. or its affiliates. All other trademarks used herein are the property of their respective owners.

EXECUTIVE SUMMARY

DESCRIPTION

Environmental Data Resources, Inc.'s (EDR) City Directory Abstract is a screening tool designed to assist environmental professionals in evaluating potential liability on a target property resulting from past activities. EDR's City Directory Abstract includes a search and abstract of available city directory data. For each address, the directory lists the name of the corresponding occupant at five year intervals.

Business directories including city, cross reference and telephone directories were reviewed, if available, at approximately five year intervals for the years spanning 1903 through 2017. This report compiles information gathered in this review by geocoding the latitude and longitude of properties identified and gathering information about properties within 660 feet of the target property.

A summary of the information obtained is provided in the text of this report.

RECORD SOURCES

EDR's Digital Archive combines historical directory listings from sources such as Cole Information and Dun & Bradstreet. These standard sources of property information complement and enhance each other to provide a more comprehensive report.

EDR is licensed to reproduce certain City Directory works by the copyright holders of those works. The purchaser of this EDR City Directory Report may include it in report(s) delivered to a customer. Reproduction of City Directories without permission of the publisher or licensed vendor may be a violation of copyright.

Data by

infoUSA[®]

Copyright©2008
All Rights Reserved

RESEARCH SUMMARY

The following research sources were consulted in the preparation of this report. An "X" indicates where information was identified in the source and provided in this report.

<u>Year</u>	<u>Source</u>	<u>TP</u>	<u>Adjoining</u>	<u>Text Abstract</u>	<u>Source Image</u>
2017	Cole Information Services	X	X	X	-
2014	Cole Information Services	X	X	X	-
2009	Cole Information Services	X	X	X	-
2006	Haines Company, Inc.	-	X	X	-
	Haines Company, Inc.	-	X	X	X
	Haines Company, Inc.	X	X	X	-
	Haines Company, Inc.	X	X	X	X
2004	Cole Information Services	X	X	X	-
2000	Haines Company, Inc.	-	X	X	-
	Haines Company, Inc.	X	X	X	-
	Haines Company, Inc.	X	X	X	X
	Haines & Company	-	X	X	X

EXECUTIVE SUMMARY

<u>Year</u>	<u>Source</u>	<u>TP</u>	<u>Adjoining</u>	<u>Text Abstract</u>	<u>Source Image</u>
2000	Haines & Company	X	X	X	X
1999	Cole Information Services	X	X	X	-
1995	PACIFIC BELL WHITE PAGES	-	X	X	-
1994	Cole Information Services	X	X	X	-
1992	PACIFIC BELL WHITE PAGES	-	X	X	-
	PACIFIC BELL WHITE PAGES	X	X	X	-
1991	PACIFIC BELL WHITE PAGES	-	X	X	-
1989	Cole Information Services	-	X	X	-
	Cole Information Services	X	X	X	-
	Pacific Bell	-	X	X	-
	Pacific Bell	X	X	X	-
1985	PACIFIC BELL WHITE PAGES	-	X	X	-
	PACIFIC BELL WHITE PAGES	X	X	X	-
1984	R. L. Polk & Co.	-	X	X	X
	R. L. Polk & Co.	X	X	X	X
1980	R. L. Polk & Co.	-	X	X	X
	R. L. Polk & Co.	X	X	X	X
1976	Luskey Brothers & Co., Inc.	-	-	-	-
1975	R. L. Polk & Co.	-	X	X	X
	R. L. Polk & Co.	X	X	X	X
1971	Community Directory Co.	-	-	-	-
1970	John M. Ducey	-	X	X	-
	John M. Ducey	X	X	X	-
1966	R. L. Polk & Co.	-	X	X	X
	R. L. Polk & Co.	X	X	X	X
1965	Luskey Brothers Co., Inc.	-	-	-	-
1962	Community Directory Co.	-	-	-	-
1961	R. L. Polk & Co.	-	X	X	X
	R. L. Polk & Co.	X	X	X	X
1960	The Pacific Telephone Telegraph Co.	-	X	X	-
	The Pacific Telephone Telegraph Co.	X	X	X	-
1956	R. L. Polk & Co.	-	-	-	-
1955	R. L. Polk & Co.	-	X	X	-
	R. L. Polk & Co.	X	X	X	-
1952	R. L. Polk & Co. of California	-	X	X	X
	R. L. Polk & Co. of California	X	X	X	X
1950	The Pacific Telephone & Telegraph Co.	-	-	-	-
1948	San Diego Directory Co.	-	X	X	X
	San Diego Directory Co.	X	X	X	X
1945	San Diego Directory Co.	-	X	X	-
1943	San Diego Directory Co.	-	X	X	X
1940	San Diego Directory Co.	-	X	X	-

EXECUTIVE SUMMARY

<u>Year</u>	<u>Source</u>	<u>TP</u>	<u>Adjoining</u>	<u>Text Abstract</u>	<u>Source Image</u>
1938	San Diego Directory Co.	-	X	X	X
1933	San Diego Directory Co.	-	X	X	X
1927	San Diego Directory Co.	-	X	X	X
1921	San Diego Directory Co. Inc.	-	X	X	-
1907	San Diego Directory Co.	-	-	-	-
1903	San Diego Directory Co.	-	-	-	-

RECORD SOURCES

EDR's Digital Archive combines historical directory listings from sources such as Cole Information and Dun & Bradstreet. These standard sources of property information complement and enhance each other to provide a more comprehensive report.

EDR is licensed to reproduce certain City Directory works by the copyright holders of those works. The purchaser of this EDR City Directory Report may include it in report(s) delivered to a customer. Reproduction of City Directories without permission of the publisher or licensed vendor may be a violation of copyright.

Data by

*info*USA®

Copyright©2008
All Rights Reserved

EXECUTIVE SUMMARY

SELECTED ADDRESSES

The following addresses were selected by the client, for EDR to research. An "X" indicates where information was identified.

<u>Address</u>	<u>Type</u>	<u>Findings</u>
4325 Cass Street	Client Entered	X

FINDINGS

TARGET PROPERTY INFORMATION

ADDRESS

1011 Grand Avenue
San Diego, CA 92109

FINDINGS DETAIL

Target Property research detail.

CASS

4325 CASS

<u>Year</u>	<u>Uses</u>	<u>Source</u>
1992	Calafata Jim Insurance Agency	PACIFIC BELL WHITE PAGES
	Hulle Carl	PACIFIC BELL WHITE PAGES
	Pacific Beach West Ofc	PACIFIC BELL WHITE PAGES
1960	Sites Gerald J	The Pacific Telephone Telegraph Co.

CASS ST

4325 CASS ST

<u>Year</u>	<u>Uses</u>	<u>Source</u>
2014	CALAFATA JIM INSURANCE AGENCY	Cole Information Services
	FARMERS INSURANCE GROUP	Cole Information Services
2009	FARMERS INSURANCE GROUP	Cole Information Services
	JAMES CALAFATA	Cole Information Services
2006	AGENCY FARMERSINSPAC	Haines Company, Inc.
	ALBRIGHT Matthew R	Haines Company, Inc.
	ALBRIGHT Matthew R	Haines Company, Inc. Image pg. A1
	BCH WEST OFC	Haines Company, Inc.
	CALAFATA JIM INSURANCE AGENCY	Haines Company, Inc. Image pg. A1
	CALAFATAJIM	Haines Company, Inc.
	FARMERS INS PAC BCH WEST OFC	Haines Company, Inc. Image pg. A1
	INSURANCE	Haines Company, Inc.
2004	CALAFATA JIM INSURANCE AGENCY	Cole Information Services
	MATTHEW ALBRIGHT	Cole Information Services
2000	CALAFATA J INS AG	Haines Company, Inc.
	CALAFATA RYAN	Haines Company, Inc.
	FARMERS INS AGENT	Haines Company, Inc.
	CALAFATA RYAN	Haines & Company Image pg. A11

FINDINGS

<u>Year</u>	<u>Uses</u>	<u>Source</u>	
2000	CALAFATAJ INSAG	Haines & Company	Image pg. A11
	FARMERS INS AGENT	Haines & Company	Image pg. A11
1999	CALAFATA JIM INSURANCE AGENCY	Cole Information Services	
	FARMERS INSURANCE GROUP AGENTS (CONTD)	Cole Information Services	
1994	HULLE, CARL	Cole Information Services	
	JIM CALAFATA INSURANCE	Cole Information Services	
1989	Calafata Insurance Agency	Cole Information Services	
	Klingenberg Walter	Cole Information Services	
1984	1/2 Klingenberg Walter J tax consultant	R. L. Polk & Co.	Image pg. A20
	a Singers Real Estate	R. L. Polk & Co.	Image pg. A20
	State Farm Insurance Co	R. L. Polk & Co.	Image pg. A20
1980	4 Klingenberg Walter J tax	R. L. Polk & Co.	Image pg. A31
	a Singers Real Estate	R. L. Polk & Co.	Image pg. A31
	consultant	R. L. Polk & Co.	Image pg. A31
	State Farm Insurance Co	R. L. Polk & Co.	Image pg. A31
1975	Klingenberg Wiater J	R. L. Polk & Co.	Image pg. A42
	State Farm Insurance Co	R. L. Polk & Co.	Image pg. A42
1970	BETHLEHEM IMPORTS	John M. Ducy	
1961	Bloomer Vernon J	R. L. Polk & Co.	Image pg. A63

Cass Street

4325 Cass Street

<u>Year</u>	<u>Uses</u>	<u>Source</u>	
2006	AGENCY FARMERSINSPAC	Haines Company, Inc.	
	ALBRIGHT Matthew R	Haines Company, Inc.	
	ALBRIGHT Matthew R	Haines Company, Inc.	Image pg. A1
	BCH WEST OFC	Haines Company, Inc.	
	CALAFATA JIM INSURANCE AGENCY	Haines Company, Inc.	Image pg. A1
	CALAFATAJIM	Haines Company, Inc.	
	FARMERS INS PAC BCH WEST OFC	Haines Company, Inc.	Image pg. A1
	INSURANCE	Haines Company, Inc.	
2000	CALAFATA J INS AG	Haines Company, Inc.	
	CALAFATA RYAN	Haines Company, Inc.	
	FARMERS INS AGENT	Haines Company, Inc.	
	CALAFATA RYAN	Haines & Company	Image pg. A11
	CALAFATAJ INSAG	Haines & Company	Image pg. A11
	FARMERS INS AGENT	Haines & Company	Image pg. A11

FINDINGS

<u>Year</u>	<u>Uses</u>	<u>Source</u>	
1992	Calafata Jim Insurance Agency	PACIFIC BELL WHITE PAGES	
	Hulle Carl	PACIFIC BELL WHITE PAGES	
	Pacific Beach West Ofc	PACIFIC BELL WHITE PAGES	
1989	Klingenberg Walter	Cole Information Services	
	Calafata Insurance Agency	Pacific Bell	
1984	1/2 Klingenberg Walter J tax consultant	R. L. Polk & Co.	Image pg. A20
	a Singers Real Estate	R. L. Polk & Co.	Image pg. A20
	State Farm Insurance Co	R. L. Polk & Co.	Image pg. A20
1980	4 Klingenberg Walter J tax	R. L. Polk & Co.	Image pg. A31
	a Singers Real Estate	R. L. Polk & Co.	Image pg. A31
	consultant	R. L. Polk & Co.	Image pg. A31
	State Farm Insurance Co	R. L. Polk & Co.	Image pg. A31
1975	Klingenberg Wiater J	R. L. Polk & Co.	Image pg. A42
	State Farm Insurance Co	R. L. Polk & Co.	Image pg. A42
1970	BETHLEHEM IMPORTS	John M. Ducey	
1961	Bloomer Vernon J	R. L. Polk & Co.	Image pg. A63
1960	Sites Gerald J	The Pacific Telephone Telegraph Co.	

GRAND

1011 GRAND

<u>Year</u>	<u>Uses</u>	<u>Source</u>
1960	ANCHOR VAN & STORAGE CO	The Pacific Telephone Telegraph Co.
	Causway Ideal Cleaners & Laundry	The Pacific Telephone Telegraph Co.
	Clairemont Van & Storage Co	The Pacific Telephone Telegraph Co.
	Kelchlin J A Anchor Van & Storage Co	The Pacific Telephone Telegraph Co.
	Pac Beach Consignment Sales	The Pacific Telephone Telegraph Co.
	Pac Beach Travel Serv	The Pacific Telephone Telegraph Co.
1955	North Shores Sentinel & The San Diegan newsprs	R. L. Polk & Co.
	Pac Beach Sentinel newsprs	R. L. Polk & Co.
	S D Host newsprs	R. L. Polk & Co.
	Sentinel North Shores & The San Diegan newsprs	R. L. Polk & Co.

GRAND AV PAC BEACH

1011 GRAND AV PAC BEACH

<u>Year</u>	<u>Uses</u>	<u>Source</u>
1985	KRAGEN AUTO SUPPLY	PACIFIC BELL WHITE PAGES

FINDINGS

GRAND AVE

1011 GRAND AVE

<u>Year</u>	<u>Uses</u>	<u>Source</u>	
2017	GOODYEAR	Cole Information Services	
2014	EXPRESS TIRE	Cole Information Services	
	GOODYEAR EXPRESS TIRE	Cole Information Services	
	POOR BOY SUBS I	Cole Information Services	
2009	EXPRESS TIRE	Cole Information Services	
	PETE KIRCHMER	Cole Information Services	
	POOR BOY SUBMARINE SANDWICHES	Cole Information Services	
2006	EXPRESS THE	Haines Company, Inc.	
	EXPRESS TIRE	Haines Company, Inc.	
	EXPRESS TIRE	Haines Company, Inc.	Image pg. A2
	FITNESS GOODYEAR	Haines Company, Inc.	
	FREE FORM	Haines Company, Inc.	
	FREE FORM FITNESS	Haines Company, Inc.	Image pg. A2
	GOODYEAR EXPRESS THE	Haines Company, Inc.	Image pg. A2
2004	EXPRESS TIRE	Cole Information Services	
	OCCUPANT UNKNOWN	Cole Information Services	
2000	BEACH SLEEPER	Haines Company, Inc.	
	DORMANS TIRE INC	Haines Company, Inc.	
	GOODYEAR TIRE CENTER	Haines Company, Inc.	
	MCKINNON Clinton	Haines Company, Inc.	
	BEACH SLEEPER	Haines & Company	Image pg. A12
	CENTER	Haines & Company	Image pg. A12
	DORMANS TIRE INC	Haines & Company	Image pg. A12
	GOODYEAR TIRE	Haines & Company	Image pg. A12
1999	DORMANS TIRE INCORPORATED	Cole Information Services	
	GOODYEAR TIRE CENTER	Cole Information Services	
	PETE KIRCHMER	Cole Information Services	
1994	DORMANS TIRE & AUTO CARE	Cole Information Services	
	THAT FISH STORE	Cole Information Services	
1992	Pacific Beach	PACIFIC BELL WHITE PAGES	
1989	Rent A Center	Cole Information Services	
1984	Dormans Tire & Auto Supply	R. L. Polk & Co.	Image pg. A21
1980	Mobil Service Station	R. L. Polk & Co.	Image pg. A32
1975	Mobil Service Station	R. L. Polk & Co.	Image pg. A43
1970	HEAP BIG BEEF RESTR	John M. Ducy	

FINDINGS

<u>Year</u>	<u>Uses</u>	<u>Source</u>	
1966	DOG HOUSE THE RESTR	R. L. Polk & Co.	Image pg. A51
1961	Causway Ideal Clns & Lndry	R. L. Polk & Co.	Image pg. A64
	Red Door The genl mdse	R. L. Polk & Co.	Image pg. A64
	Sentinel Prntg	R. L. Polk & Co.	Image pg. A64
1952	Bills Radiator Service	R. L. Polk & Co. of California	Image pg. A75
	Glaze G E garage	R. L. Polk & Co. of California	Image pg. A75
1948	Glaze G E auto reprs	San Diego Directory Co.	Image pg. A84

FINDINGS

ADJOINING PROPERTY DETAIL

The following Adjoining Property addresses were researched for this report. Detailed findings are provided for each address.

1139 GRAND TETON CT GLENDALE

52 1139 GRAND TETON CT GLENDALE

<u>Year</u>	<u>Uses</u>	<u>Source</u>
1989	KVEAV Channel	Cole Information Services

BAYARD ST

4310 BAYARD ST

<u>Year</u>	<u>Uses</u>	<u>Source</u>
2017	RICHARD FRITZ	Cole Information Services
2014	MICHAEL EDWARDS	Cole Information Services
2009	GINA YUSYPCHUK	Cole Information Services
2006	XXXX	Haines Company, Inc.
	No Current Listing	Haines Company, Inc.
2004	SETH BOUMANN	Cole Information Services
2000	No Current Listing	Haines & Company
	XXXX	Haines Company, Inc.
1999	GINA YUSYPCHUK	Cole Information Services
1992	Kelly Elaine J	PACIFIC BELL WHITE PAGES
	Kelly Eileen	PACIFIC BELL WHITE PAGES
	Kelly Edythe M Mrs	PACIFIC BELL WHITE PAGES
1989	Kelly Edythe M Mrs	Cole Information Services
1984	Kelly Edythe M	R. L. Polk & Co.
1980	N Kelly Edith M	R. L. Polk & Co.
1975	Klink Michi C	R. L. Polk & Co.
1970	CORBIN O KENNETH	John M. Ducey
1966	MEAOY ROBT	R. L. Polk & Co.
1961	Ryan Stanley W	R. L. Polk & Co.

4316 BAYARD ST

<u>Year</u>	<u>Uses</u>	<u>Source</u>
2014	SHANDA ANGIOLI	Cole Information Services
2009	OCCUPANT UNKNOWN	Cole Information Services
2006	XXXX	Haines Company, Inc.
	No Current Listing	Haines Company, Inc.

FINDINGS

<u>Year</u>	<u>Uses</u>	<u>Source</u>	
2004	LEE DUFAULT	Cole Information Services	
2000	No Current Listing XXXX	Haines & Company Haines Company, Inc.	Image pg. A13
1984	Vacant	R. L. Polk & Co.	Image pg. A22
1980	Ryder Thos F	R. L. Polk & Co.	Image pg. A33
1975	Christensen Frank	R. L. Polk & Co.	Image pg. A44
1970	CHRISTENSEN DOROTHY N MRS	John M. Ducey	
1966	CHRISTENSEN DOROTHY N MRS	R. L. Polk & Co.	Image pg. A52
1961	Christensen Fredk H	R. L. Polk & Co.	Image pg. A65
1952	Catalano O A	R. L. Polk & Co. of California	Image pg. A76
1948	Ferguson P W	San Diego Directory Co.	Image pg. A85
1943	Davies Conway	San Diego Directory Co.	Image pg. A91

4317 BAYARD ST

<u>Year</u>	<u>Uses</u>	<u>Source</u>	
1943	Heim F W	San Diego Directory Co.	Image pg. A91

4318 BAYARD ST

<u>Year</u>	<u>Uses</u>	<u>Source</u>	
2017	KRISTOPHER TOOLE	Cole Information Services	
2014	OCCUPANT UNKNOWN NIFONG WHITNEY WHITNEY NIFONG	Cole Information Services Cole Information Services Cole Information Services	
2009	OCCUPANT UNKNOWN ERIC SELGRATH	Cole Information Services Cole Information Services	
2006	MASTOSK FERRARI Richard MASTOS K FERRARI Richard	Haines Company, Inc. Haines Company, Inc. Haines Company, Inc. Haines Company, Inc.	Image pg. A3 Image pg. A3
2004	OCCUPANT UNKNOWN DAVID SHAPIRO	Cole Information Services Cole Information Services	
2000	MASTOSK MASTOS K	Haines & Company Haines Company, Inc.	Image pg. A13
1999	KATHRYN MASTOS ERIC SELGRATH	Cole Information Services Cole Information Services	
1994	MASTOS, KATHRYN K	Cole Information Services	
1992	Mastos K	PACIFIC BELL WHITE PAGES	
1989	Mastos K	Cole Information Services	

FINDINGS

4330 BAYARD ST

<u>Year</u>	<u>Uses</u>	<u>Source</u>	
1961	Vacant	R. L. Polk & Co.	Image pg. A65

4332 BAYARD ST

<u>Year</u>	<u>Uses</u>	<u>Source</u>	
1961	Vacant	R. L. Polk & Co.	Image pg. A65

4334 BAYARD ST

<u>Year</u>	<u>Uses</u>	<u>Source</u>	
1961	Denton Kenneth	R. L. Polk & Co.	Image pg. A65

4338 BAYARD ST

<u>Year</u>	<u>Uses</u>	<u>Source</u>	
1961	Vacant	R. L. Polk & Co.	Image pg. A65

4340 BAYARD ST

<u>Year</u>	<u>Uses</u>	<u>Source</u>	
2006	APPRAISE NET	Haines Company, Inc.	
	APPRAISE NET	Haines Company, Inc.	Image pg. A3
	FLOOD DETECTIVE	Haines Company, Inc.	Image pg. A3
	FLOOD DETECTIVE	Haines Company, Inc.	
2004	OCCUPANT UNKNOWN	Cole Information Services	
	APPRAISENET	Cole Information Services	
2000	BETTERWAY BUSINESS	Haines & Company	Image pg. A13
	SOLUTIONS	Haines & Company	Image pg. A13
	GLOBALVISION	Haines & Company	Image pg. A13
	NETWORK	Haines & Company	Image pg. A13
	BETTERWAY BUSINESS SOLUTIONS	Haines Company, Inc.	
	GLOBALVISION NETWORK	Haines Company, Inc.	
1999	SIGNATURE SYSTEMS	Cole Information Services	
1994	MBP LAB	Cole Information Services	
1984	Eisberg Robt S	R. L. Polk & Co.	Image pg. A22
1980	Denton Ruth Mrs	R. L. Polk & Co.	Image pg. A33
	No Return	R. L. Polk & Co.	Image pg. A33
1975	Denton Ruth Mrs	R. L. Polk & Co.	Image pg. A44
1961	Segars Jon	R. L. Polk & Co.	Image pg. A65

4342 BAYARD ST

<u>Year</u>	<u>Uses</u>	<u>Source</u>	
1961	Vacant	R. L. Polk & Co.	Image pg. A65

FINDINGS

4344 BAYARD ST

<u>Year</u>	<u>Uses</u>	<u>Source</u>	
1961	Vacant	R. L. Polk & Co.	Image pg. A65

4346 BAYARD ST

<u>Year</u>	<u>Uses</u>	<u>Source</u>	
1961	Roper C W	R. L. Polk & Co.	Image pg. A65

4348 BAYARD ST

<u>Year</u>	<u>Uses</u>	<u>Source</u>	
2014	POLISHED	Cole Information Services	
	CREATIVE TOUCH FOR HAIR & NAILS THE	Cole Information Services	
2009	CREATIVE TOUCH	Cole Information Services	
	GARY BURBO HAIR STYLIST	Cole Information Services	
2006	CREATIVE TOUCH FOR HAIR & NAILS	Haines Company, Inc.	Image pg. A3
	GARY BURBO HAIR STYLIST	Haines Company, Inc.	Image pg. A3
	CREATIVE TOUCH	Haines Company, Inc.	
	FOR HAIRSNAILS GARY BURBO HAIR STYLIST	Haines Company, Inc. Haines Company, Inc.	
2004	CRTV TOUCH FOR HAIR & NAILS	Cole Information Services	
	GARY BURBO HAIR STYLIST	Cole Information Services	
	OCCUPANT UNKNOWN	Cole Information Services	
2000	CREATIVE TOUCH FOR	Haines & Company	Image pg. A13
	HAIR&NAILS	Haines & Company	Image pg. A13
	GARY BURBO HAIR	Haines & Company	Image pg. A13
	CREATIVE TOUCH FOR HAIR & NAILS	Haines Company, Inc.	
	GARY BURBO HAIR	Haines Company, Inc.	
1999	CREATIVE TOUCH FOR HAIR & N	Cole Information Services	
	GARY BURBO HAIR STYLIST	Cole Information Services	
1994	GARY BURBO HAIR STYLIST	Cole Information Services	
1992	Jackie	PACIFIC BELL WHITE PAGES	
	i S UMME R MOOD HAIR DE S IGN S	PACIFIC BELL WHITE PAGES	
	Elsa	PACIFIC BELL WHITE PAGES	
	Georgie	PACIFIC BELL WHITE PAGES	
1989	SUMMER MOOD HAIR DESIGNS	Cole Information Services	
1984	K Bs Cutting Co beauty salon	R. L. Polk & Co.	Image pg. A22
1980	Hair Incorporated beauty salon	R. L. Polk & Co.	Image pg. A33
1975	Hair Inc beauty salon	R. L. Polk & Co.	Image pg. A44
1961	Vante Dave	R. L. Polk & Co.	Image pg. A65

FINDINGS

4405 BAYARD ST

<u>Year</u>	<u>Uses</u>	<u>Source</u>	
1966	LADIES ALTERATIONS	R. L. Polk & Co.	Image pg. A52
	BOBBIES TAILORING MENS	R. L. Polk & Co.	Image pg. A52

BAYRD

4332 BAYRD

<u>Year</u>	<u>Uses</u>	<u>Source</u>
1960	Bush Meredith A	The Pacific Telephone Telegraph Co.

4338 BAYRD

<u>Year</u>	<u>Uses</u>	<u>Source</u>
1960	Castellano John B Mrs	The Pacific Telephone Telegraph Co.

CASO

4475 CASO

<u>Year</u>	<u>Uses</u>	<u>Source</u>
1960	Whelply Harry W Jr Dr optmtrst	The Pacific Telephone Telegraph Co.

CASS

4254 CASS

<u>Year</u>	<u>Uses</u>	<u>Source</u>
1960	Kinslow Everett J	The Pacific Telephone Telegraph Co.

4264 CASS

<u>Year</u>	<u>Uses</u>	<u>Source</u>
1992	Antigiovanni Alex	PACIFIC BELL WHITE PAGES
	Antlgiovanni F	PACIFIC BELL WHITE PAGES
1955	Wilder Robt E	R. L. Polk & Co.

4275 CASS

<u>Year</u>	<u>Uses</u>	<u>Source</u>
1960	Farnum Elementary	The Pacific Telephone Telegraph Co.
1955	Farnum Elementary	R. L. Polk & Co.

4280 CASS

<u>Year</u>	<u>Uses</u>	<u>Source</u>
1992	i Paull Thomas W	PACIFIC BELL WHITE PAGES

FINDINGS

4284 CASS

<u>Year</u>	<u>Uses</u>	<u>Source</u>
1992	Hallmark Donald C Naval Training Center	PACIFIC BELL WHITE PAGES
	Hallmark Construction	PACIFIC BELL WHITE PAGES

4286 CASS

<u>Year</u>	<u>Uses</u>	<u>Source</u>
1992	Italian Store The	PACIFIC BELL WHITE PAGES
1955	Ayars Clara	R. L. Polk & Co.

4288 CASS

<u>Year</u>	<u>Uses</u>	<u>Source</u>
1992	Hairshapes	PACIFIC BELL WHITE PAGES
	Hair Shapes	PACIFIC BELL WHITE PAGES
	Gentllalli Joe F Joeys Hair Shapes	PACIFIC BELL WHITE PAGES
	Joeys Hair Shapes	PACIFIC BELL WHITE PAGES
	Joffe M..... ..	PACIFIC BELL WHITE PAGES
1960	CUTN JUMP WATER SKIS	The Pacific Telephone Telegraph Co.
1955	Lightfoot & Hall School of Ceramics	R. L. Polk & Co.

4306 CASS

<u>Year</u>	<u>Uses</u>	<u>Source</u>
1992	Chantels	PACIFIC BELL WHITE PAGES
	Sweet E B	PACIFIC BELL WHITE PAGES
	Sweet Dreams	PACIFIC BELL WHITE PAGES
	Sugar Shack West	PACIFIC BELL WHITE PAGES
	Chantengco Realty Inc	PACIFIC BELL WHITE PAGES
1960	Cass Mkt	The Pacific Telephone Telegraph Co.
1955	Cass Mkt	R. L. Polk & Co.

4312 CASS

<u>Year</u>	<u>Uses</u>	<u>Source</u>
1992	Pacific Beach Financial Services	PACIFIC BELL WHITE PAGES
	PACIFIC BE ACH FLORIS T CO	PACIFIC BELL WHITE PAGES

4318 CASS

<u>Year</u>	<u>Uses</u>	<u>Source</u>
1992	Padilla Volanda	PACIFIC BELL WHITE PAGES
1960	Moudy Amos	The Pacific Telephone Telegraph Co.

FINDINGS

4320 CASS

<u>Year</u>	<u>Uses</u>	<u>Source</u>
1955	Veras Beauty Shop	R. L. Polk & Co.

4323 CASS

<u>Year</u>	<u>Uses</u>	<u>Source</u>
1960	Chareeb Geo rltr	The Pacific Telephone Telegraph Co.
	GHAREEB GEO rltr	The Pacific Telephone Telegraph Co.

4324 CASS

<u>Year</u>	<u>Uses</u>	<u>Source</u>
1992	Gomer P	PACIFIC BELL WHITE PAGES

4328 CASS

<u>Year</u>	<u>Uses</u>	<u>Source</u>
1960	Witherspoon Mary C	The Pacific Telephone Telegraph Co.
1955	Wallace E J	R. L. Polk & Co.

4330 CASS

<u>Year</u>	<u>Uses</u>	<u>Source</u>
1955	Perry Wayne A	R. L. Polk & Co.

4336 CASS

<u>Year</u>	<u>Uses</u>	<u>Source</u>
1992	Fltco	PACIFIC BELL WHITE PAGES
1960	Mann Terry R	The Pacific Telephone Telegraph Co.

4338 CASS

<u>Year</u>	<u>Uses</u>	<u>Source</u>
1960	Cassa Grande Apts	The Pacific Telephone Telegraph Co.
1955	Kahn J	R. L. Polk & Co.
	Cassa Grande Apts	R. L. Polk & Co.

4401 CASS

<u>Year</u>	<u>Uses</u>	<u>Source</u>
1960	Butts Wm H rl est	The Pacific Telephone Telegraph Co.
1955	Maynard Lawrence P Lt USN Ret	R. L. Polk & Co.

4403 CASS

<u>Year</u>	<u>Uses</u>	<u>Source</u>
1960	Lamb Hugh	The Pacific Telephone Telegraph Co.

FINDINGS

4411 CASS

<u>Year</u>	<u>Uses</u>	<u>Source</u>
1960	Hise Geo V	The Pacific Telephone Telegraph Co.
1955	Simpson Claude W	R. L. Polk & Co.

4415 CASS

<u>Year</u>	<u>Uses</u>	<u>Source</u>
1960	Rosenbaum Kurt	The Pacific Telephone Telegraph Co.
1955	Rosenbaum Kurt	R. L. Polk & Co.

4423 CASS

<u>Year</u>	<u>Uses</u>	<u>Source</u>
1992	DE L S OL PROPE RTY MAN AGE ME N T	PACIFIC BELL WHITE PAGES

4425 CASS

<u>Year</u>	<u>Uses</u>	<u>Source</u>
1992	Abad International imprtr	PACIFIC BELL WHITE PAGES
	Blake W E Ocn Bch	PACIFIC BELL WHITE PAGES
	Mc Kinnon Smerdon Enterprises	PACIFIC BELL WHITE PAGES
	Luhman Carl Associates Inc	PACIFIC BELL WHITE PAGES
	Centaurus Software Inc	PACIFIC BELL WHITE PAGES
	Craven Bob Rolfing	PACIFIC BELL WHITE PAGES
	Compu Scribe	PACIFIC BELL WHITE PAGES
	Centel Information Systems Inc No Charge To Calling Party	PACIFIC BELL WHITE PAGES
	Centel Communications Systems Service No Charge To Calling Party	PACIFIC BELL WHITE PAGES
	Craven Bruce	PACIFIC BELL WHITE PAGES

4427 CASS

<u>Year</u>	<u>Uses</u>	<u>Source</u>
1992	Pacific Beach	PACIFIC BELL WHITE PAGES
1960	Peterson Hazel M alterations	The Pacific Telephone Telegraph Co.
1955	Ackermann Carl Jr	R. L. Polk & Co.

4431 CASS

<u>Year</u>	<u>Uses</u>	<u>Source</u>
1992	Hair Comfort	PACIFIC BELL WHITE PAGES
	Cass Street Cutting Co	PACIFIC BELL WHITE PAGES

FINDINGS

4435 CASS

<u>Year</u>	<u>Uses</u>	<u>Source</u>
1992	Farmers Market & Delicatessen	PACIFIC BELL WHITE PAGES
1955	Wofford Don E	R. L. Polk & Co.

4437 CASS

<u>Year</u>	<u>Uses</u>	<u>Source</u>
1955	Burkhelser John M	R. L. Polk & Co.

4453 CASS

<u>Year</u>	<u>Uses</u>	<u>Source</u>
1960	Rendleman John C	The Pacific Telephone Telegraph Co.
1955	Branisel Gladys	R. L. Polk & Co.
	Rosemann Edw L	R. L. Polk & Co.

4455 CASS

<u>Year</u>	<u>Uses</u>	<u>Source</u>
1960	Coyle Barbara A	The Pacific Telephone Telegraph Co.
1955	Kelley Conrad R	R. L. Polk & Co.

4463 CASS

<u>Year</u>	<u>Uses</u>	<u>Source</u>
1960	Williams Fannie	The Pacific Telephone Telegraph Co.
	Williams Jewel M	The Pacific Telephone Telegraph Co.
1955	Farnham David	R. L. Polk & Co.

4475 CASS

<u>Year</u>	<u>Uses</u>	<u>Source</u>
1955	Bargun Shoppe	R. L. Polk & Co.

4477 CASS

<u>Year</u>	<u>Uses</u>	<u>Source</u>
1960	Pacific Beach Store	The Pacific Telephone Telegraph Co.

4479 CASS

<u>Year</u>	<u>Uses</u>	<u>Source</u>
1955	OBriens Maternity Wear	R. L. Polk & Co.

4481 CASS

<u>Year</u>	<u>Uses</u>	<u>Source</u>
1955	Crib & Stroller Shop used	R. L. Polk & Co.

FINDINGS

4485 CASS

<u>Year</u>	<u>Uses</u>	<u>Source</u>
1955	Party Shop The	R. L. Polk & Co.

4489 CASS

<u>Year</u>	<u>Uses</u>	<u>Source</u>
1940	KORNER KOFFEE STOP	San Diego Directory Co.

CASS FAC BEACH

4318 CASS FAC BEACH

<u>Year</u>	<u>Uses</u>	<u>Source</u>
1992	Great Lengths	PACIFIC BELL WHITE PAGES

CASS PA BEACH

4338 CASS PA BEACH

<u>Year</u>	<u>Uses</u>	<u>Source</u>
1992	Javanican	PACIFIC BELL WHITE PAGES

CASS ST

4254 CASS ST

<u>Year</u>	<u>Uses</u>	<u>Source</u>	
2000	XXXX	Haines Company, Inc.	
	No Current Listing	Haines & Company	Image pg. A11
1984	Rear Rachels Gail Mrs	R. L. Polk & Co.	Image pg. A20
	Kinslow Everett J	R. L. Polk & Co.	Image pg. A20
1980	Rear Rachels Gail Mrs	R. L. Polk & Co.	Image pg. A31
	Kinslow Everett J	R. L. Polk & Co.	Image pg. A31
1975	Kinslow Everett J	R. L. Polk & Co.	Image pg. A42
1970	KINSLOW EVERETT J	John M. Ducy	
1966	KINSLOW EVERETT J	R. L. Polk & Co.	Image pg. A53
1961	Kinslow Everett J	R. L. Polk & Co.	Image pg. A63
1952	Vasquez Hiram	R. L. Polk & Co. of California	Image pg. A77
1948	Vazquez Hiram	San Diego Directory Co.	Image pg. A86

4264 CASS ST

<u>Year</u>	<u>Uses</u>	<u>Source</u>
2017	ALEX ANTIGIOVANNI	Cole Information Services
2014	ALEX ANTIGIOVANNI	Cole Information Services

FINDINGS

<u>Year</u>	<u>Uses</u>	<u>Source</u>	
2009	ALEX ANTIGIOVANNI	Cole Information Services	
2006	ANTIGIOVANNIAlex	Haines Company, Inc.	
	ANTIGIOVANNI Alex	Haines Company, Inc.	Image pg. A1
2004	ALEX ANTIGIOVANNI	Cole Information Services	
2000	ANTIGIOVANNI Alex	Haines Company, Inc.	
	ANTIGIOVANNIAlex	Haines & Company	Image pg. A11
1999	ALEX ANTIGIOVANNI	Cole Information Services	
1994	ANTIGIOVANNI, ALEX	Cole Information Services	
1989	Antigiovanni Alex	Cole Information Services	
1984	Antigiovanni Alex F	R. L. Polk & Co.	Image pg. A20
1980	Antigiovanni Alex F	R. L. Polk & Co.	Image pg. A31
1975	Stone Ezra	R. L. Polk & Co.	Image pg. A42
1970	VACANT	John M. Ducey	
1966	ROIZ GERALD	R. L. Polk & Co.	Image pg. A53
1961	Crawford Wm A	R. L. Polk & Co.	Image pg. A63
1952	Finley R F	R. L. Polk & Co. of California	Image pg. A77
1948	Finley R F	San Diego Directory Co.	Image pg. A86

4268 CASS ST

<u>Year</u>	<u>Uses</u>	<u>Source</u>	
2017	ROGER TILLSON	Cole Information Services	
2014	SIERRA FOSTER	Cole Information Services	
2009	LAYLA FARAH	Cole Information Services	
1999	OCCUPANT UNKNOWN	Cole Information Services	
	LAYLA FARAH	Cole Information Services	

4271 CASS ST

<u>Year</u>	<u>Uses</u>	<u>Source</u>	
1927	Watson Andw	San Diego Directory Co.	Image pg. A106
	Townley A G	San Diego Directory Co.	Image pg. A106
	Martin J D	San Diego Directory Co.	Image pg. A106
	Mission Bay Auto Court	San Diego Directory Co.	Image pg. A106
	De Long H A Mrs restr	San Diego Directory Co.	Image pg. A106

4275 CASS ST

<u>Year</u>	<u>Uses</u>	<u>Source</u>	
2017	CITY OF SAN DIEGO	Cole Information Services	
2014	CITY OF SAN DIEGO	Cole Information Services	
2009	SD CTY LBRY BRANCH	Cole Information Services	

FINDINGS

<u>Year</u>	<u>Uses</u>	<u>Source</u>	
2006	SD CTY LBRY BRANCH	Haines Company, Inc.	Image pg. A1
	SDCTYLBRY	Haines Company, Inc.	
	BRANCH	Haines Company, Inc.	
2004	ETHEL LAFLEUR	Cole Information Services	
2000	SAN DIEGO CTY LBRY	Haines & Company	Image pg. A11
	BRANCH	Haines & Company	Image pg. A11
	SAN DIEGO CTY LBRY BRANCH	Haines Company, Inc.	
1999	SAN DIEGO CITY OF LIBRARIES	Cole Information Services	
1989	Enviromed	Cole Information Services	
1984	Farnum Martha T School	R. L. Polk & Co.	Image pg. A20
1980	Farnum Martha T School	R. L. Polk & Co.	Image pg. A31
1975	Farnum Martha T School	R. L. Polk & Co.	Image pg. A42
1970	FARNUM MARTHA T SCHOOL	John M. Ducey	
1966	FARNUI MARTHA T SCHOOL	R. L. Polk & Co.	Image pg. A53
1961	Farnum Martha T School	R. L. Polk & Co.	Image pg. A63
1952	De Luxe Trailer Park	R. L. Polk & Co. of California	Image pg. A77
	Bragg R J	R. L. Polk & Co. of California	Image pg. A77
1948	Ellis K B auto court	San Diego Directory Co.	Image pg. A86
	Breck E D	San Diego Directory Co.	Image pg. A86
1945	DELUXE TRAILER PARK NO 2 PACIFIC BEACH	San Diego Directory Co.	
1943	Ellis K B tourist camp	San Diego Directory Co.	Image pg. A92
	Ellis E J	San Diego Directory Co.	Image pg. A92
	McClure W B	San Diego Directory Co.	Image pg. A92
	Melges C M Mrs gro	San Diego Directory Co.	Image pg. A92
	Oja Helen Mrs	San Diego Directory Co.	Image pg. A92
1938	APacific Beach Auto Court	San Diego Directory Co.	Image pg. A97
	Scott J E jr	San Diego Directory Co.	Image pg. A97
1933	Pacific Beach Auto Camp	San Diego Directory Co.	Image pg. A101
	Alderson W F	San Diego Directory Co.	Image pg. A101
	Mc Kenna 5 W gro	San Diego Directory Co.	Image pg. A101

4279 CASS ST

<u>Year</u>	<u>Uses</u>	<u>Source</u>	
1952	Vacant	R. L. Polk & Co. of California	Image pg. A78

4280 CASS ST

<u>Year</u>	<u>Uses</u>	<u>Source</u>	
2017	BEN PAULL	Cole Information Services	

FINDINGS

<u>Year</u>	<u>Uses</u>	<u>Source</u>	
2014	OCCUPANT UNKNOWN	Cole Information Services	
2009	OCCUPANT UNKNOWN	Cole Information Services	
2006	a PAULL Barbara	Haines Company, Inc.	
	SWEENEY Jennifer	Haines Company, Inc.	
	PAULL Barbara	Haines Company, Inc.	Image pg. A1
	SWEENEY Jennifer	Haines Company, Inc.	Image pg. A1
2004	JUSTIN VENEZIA	Cole Information Services	
2000	PAULL Karen S	Haines & Company	Image pg. A11
	PAULLThomas W	Haines & Company	Image pg. A11
	PAULL Karen S	Haines Company, Inc.	
	PAULL Thomas W	Haines Company, Inc.	
1994	PAULL, THOMAS W	Cole Information Services	
1984	No Return	R. L. Polk & Co.	Image pg. A20
1980	Better Living advertising agt	R. L. Polk & Co.	Image pg. A31
1975	Murphy J	R. L. Polk & Co.	Image pg. A42
1970	RICE JOE	John M. Ducey	
1966	MOSES RICH D T	R. L. Polk & Co.	Image pg. A53
1961	Donohue Pearle L Mrs	R. L. Polk & Co.	Image pg. A63
1952	Vacant	R. L. Polk & Co. of California	Image pg. A78

4281 CASS ST

<u>Year</u>	<u>Uses</u>	<u>Source</u>	
1952	Vacant	R. L. Polk & Co. of California	Image pg. A78

4284 CASS ST

<u>Year</u>	<u>Uses</u>	<u>Source</u>	
2009	ALL YOUR MONEYS WORTH CONSTRUCTION	Cole Information Services	
2004	YOUR MONEYS WORTH PROPERTY	Cole Information Services	
	OCCUPANT UNKNOWN	Cole Information Services	
	SD CONTRACTOR REFERRAL SERVICE	Cole Information Services	
	SAN DIEGO CONTRACTOR RFRL SRVC	Cole Information Services	
2000	BISCHOFF CONSULTING GROUP THE	Haines Company, Inc.	
	PAULL Donald	Haines Company, Inc.	
	BISCHOFF	Haines & Company	Image pg. A11
	CONSULTING GROUP THE	Haines & Company	Image pg. A11
1999	BISCHOFF CONSULTING GROUP THE	Cole Information Services	
1994	HALLMARK CONSTRUCTION CO	Cole Information Services	
	CANALES CONSTR	Cole Information Services	

FINDINGS

<u>Year</u>	<u>Uses</u>	<u>Source</u>	
1994	LATINO BUILDERS INDUSTRY ASSN	Cole Information Services	
1989	Paul Don Plumbing & Heating Co	Cole Information Services	
	Paul Don Plumbing & Heating Co	Cole Information Services	
	Paul Donald E plmbr	Cole Information Services	
1984	Paul Don Plumbing & Heating Co	R. L. Polk & Co.	Image pg. A20
1980	Paul Don Plumbing & Heating Co	R. L. Polk & Co.	Image pg. A31
1975	Paul Don Plumbing & Htg	R. L. Polk & Co.	Image pg. A42
1970	PAULL DONALD E PLMB CONTR	John M. Ducey	
1966	PAULL DONALD E PLMB 8 R	R. L. Polk & Co.	Image pg. A53
1961	Paul Donald E plmb	R. L. Polk & Co.	Image pg. A63
1952	Vacant	R. L. Polk & Co. of California	Image pg. A78
1948	Holton E E auto repr	San Diego Directory Co.	Image pg. A86

4286 CASS ST

<u>Year</u>	<u>Uses</u>	<u>Source</u>	
2017	PICCOLO MONDO	Cole Information Services	
	ALTA MAREA	Cole Information Services	
2014	PICCOLO MONDO	Cole Information Services	
2006	CENTRL PARK CAFE & PIZZERIA	Haines Company, Inc.	
	CENTRL PARK CAFE & PIZZERIA	Haines Company, Inc.	Image pg. A1
2004	SEAFORTH BOAT RENTALS	Cole Information Services	
	OCCUPANT UNKNOWN	Cole Information Services	
2000	PAC BCH PIZZA & PASTA	Haines Company, Inc.	
	PAC BCH	Haines & Company	Image pg. A11
	PIZZA&PASTA	Haines & Company	Image pg. A11
	SCHMUTTERMAI G	Haines Company, Inc.	
1999	PACIFIC BEACH PIZZA & PASTA	Cole Information Services	
1994	ITALIAN STORE	Cole Information Services	
1989	ALJO Service Inc	Cole Information Services	
1984	Cass Television	R. L. Polk & Co.	Image pg. A20
	Munda Dale S locksmith	R. L. Polk & Co.	Image pg. A20
1980	Case Television	R. L. Polk & Co.	Image pg. A31
	Munda Dale S locksmith	R. L. Polk & Co.	Image pg. A31
1975	Kent Frank Television Service	R. L. Polk & Co.	Image pg. A42
	Munda Dale S locksmith	R. L. Polk & Co.	Image pg. A42
	Right Away Appliance Repair	R. L. Polk & Co.	Image pg. A42
	hsehold appi repr	R. L. Polk & Co.	Image pg. A42
1961	Barnard Edwin J	R. L. Polk & Co.	Image pg. A63

FINDINGS

<u>Year</u>	<u>Uses</u>	<u>Source</u>	
1952	Godwin Albert	R. L. Polk & Co. of California	Image pg. A78
1948	Holton Viola Mrs beauty shop	San Diego Directory Co.	Image pg. A86
1943	Bragg R J	San Diego Directory Co.	Image pg. A92
1938	Vacant	San Diego Directory Co.	Image pg. A97
1933	Schroff A	San Diego Directory Co.	Image pg. A102
1927	Yacant	San Diego Directory Co.	Image pg. A106

4288 CASS ST

<u>Year</u>	<u>Uses</u>	<u>Source</u>	
2017	HAIRSHAPES	Cole Information Services	
2014	HAIRSHAPES	Cole Information Services	
2006	A POLISHED LOOK	Haines Company, Inc.	Image pg. A1
	GENTILLALLI JOE F	Haines Company, Inc.	Image pg. A1
	HAIR SHAPES	Haines Company, Inc.	Image pg. A1
	HAIRSHAPES	Haines Company, Inc.	Image pg. A1
	JOEYS HAIR SHAPES	Haines Company, Inc.	Image pg. A1
	A POUshed LOOK	Haines Company, Inc.	
	GENTILLUALLI JOE F	Haines Company, Inc.	
	HAIRSHAPES	Haines Company, Inc.	
	HAIRSHAPES	Haines Company, Inc.	
	JOEYS HAIR	Haines Company, Inc.	
	SHAPES	Haines Company, Inc.	
2004	HAIRSHAPES	Cole Information Services	
	HAIR SHAPES	Cole Information Services	
	JOE GENTILLALLI	Cole Information Services	
2000	ABBA NAILS	Haines Company, Inc.	
	BRONSEN RICK	Haines Company, Inc.	
	GENTILLALLI JOE F	Haines Company, Inc.	
	HAIR SHAPES	Haines Company, Inc.	
	HAIR SHAPES	Haines Company, Inc.	
	JOEYS HAIR SHAPES	Haines Company, Inc.	
	ABBA NAILS	Haines & Company	Image pg. A11
	BRONSEN RICK	Haines & Company	Image pg. A11
	GENTILLALLI JOE F	Haines & Company	Image pg. A11
	HAIR SHAPES	Haines & Company	Image pg. A11
	HAIRSHAPES	Haines & Company	Image pg. A11
	JOEYS HAIR SHAPES	Haines & Company	Image pg. A11
1999	GENTILLALLI JOE F JOEYS HAIR SHAPES	Cole Information Services	

FINDINGS

<u>Year</u>	<u>Uses</u>	<u>Source</u>	
1999	ABBA NAILS	Cole Information Services	
	JOEYS HAIR SHAPES	Cole Information Services	
	HAIR SHAPES	Cole Information Services	
	HAIRSHAPES	Cole Information Services	
1994	HAIR SHAPES	Cole Information Services	
1989	Gentillalli Joe F Joeys Hair Shapes	Cole Information Services	
	Joeys Hair Shapes	Cole Information Services	
	Hair Shapes	Cole Information Services	
1984	Joeys Hair Shapes beauty shop	R. L. Polk & Co.	Image pg. A20
1980	Joeys Hair Shapes beauty shop	R. L. Polk & Co.	Image pg. A31
1975	Joeys Hair Shapes beauty shop	R. L. Polk & Co.	Image pg. A42
1970	ATLAS UPHOLSTERY	John M. Ducey	
1966	ATLAS UPHOLSTERY	R. L. Polk & Co.	Image pg. A53
1961	Atlas Uphol	R. L. Polk & Co.	Image pg. A63
1952	Cass Mkt gro	R. L. Polk & Co. of California	Image pg. A78
1948	Lowder J W gro	San Diego Directory Co.	Image pg. A86
1943	Yogerst H J	San Diego Directory Co.	Image pg. A92
1938	Braggf It J to	San Diego Directory Co.	Image pg. A97
1933	Kidney H B Co	San Diego Directory Co.	Image pg. A102
1927	Kidney H B real est	San Diego Directory Co.	Image pg. A106

4302 CASS ST

<u>Year</u>	<u>Uses</u>	<u>Source</u>	
1966	WEBER EDWARDS ARCHT	R. L. Polk & Co.	Image pg. A53

4306 CASS ST

<u>Year</u>	<u>Uses</u>	<u>Source</u>	
2000	WESTWOOD Gary	Haines Company, Inc.	
	VIDEO PROF	Haines Company, Inc.	
	VIDEO PROF	Haines & Company	Image pg. A11
1989	Superior Marketing Inc	Cole Information Services	
1970	EXOTIC POOCH THE DOG GROOMING	John M. Ducey	
1966	GROOMING	R. L. Polk & Co.	Image pg. A53
	EXOTIC POOCH THE DOG	R. L. Polk & Co.	Image pg. A53
1961	Cass St Market gro	R. L. Polk & Co.	Image pg. A63
1952	Reisinger D H	R. L. Polk & Co. of California	Image pg. A78

FINDINGS

4308 CASS ST

<u>Year</u>	<u>Uses</u>	<u>Source</u>	
1952	Martin R G	R. L. Polk & Co. of California	Image pg. A78

4312 CASS ST

<u>Year</u>	<u>Uses</u>	<u>Source</u>	
2004	OCCUPANT UNKNOWN	Cole Information Services	
	CLA FINANCIAL NET INC	Cole Information Services	
2000	CONTL LEASING OF AMERICA	Haines Company, Inc.	
	C LA FINANCIALNET	Haines & Company	Image pg. A11
	CONTL LEASING OF	Haines & Company	Image pg. A11
	AMERICA	Haines & Company	Image pg. A11
	C L A FINANCIAL NET	Haines Company, Inc.	
1999	C L A FINANCIAL NET	Cole Information Services	
1994	PACIFIC BEACH FINANCIAL SVC	Cole Information Services	
1989	Pacific Beach Financial Services	Cole Information Services	
1984	Pathways Beach Area Comm Clinic	R. L. Polk & Co.	Image pg. A20
1980	Pathways Beach Area Comm Clinic	R. L. Polk & Co.	Image pg. A31
1975	Pathways family counselors	R. L. Polk & Co.	Image pg. A42
1970	VACANT	John M. Ducey	

4316 CASS ST

<u>Year</u>	<u>Uses</u>	<u>Source</u>	
1966	VACANT	R. L. Polk & Co.	Image pg. A53
1961	Weber Jas F archt	R. L. Polk & Co.	Image pg. A63

4318 CASS ST

<u>Year</u>	<u>Uses</u>	<u>Source</u>	
2006	GREAT LENGTHS	Haines Company, Inc.	Image pg. A1
	STRZELECKI Giggy	Haines Company, Inc.	Image pg. A1
	STRZELECKIGiggy	Haines Company, Inc.	
	GREATLENGTHS	Haines Company, Inc.	
2004	STRZELECKI GIGG	Cole Information Services	
	GREAT LENGTHS	Cole Information Services	
2000	GREAT LENGTHS	Haines & Company	Image pg. A11
	WESTWOOD Gary	Haines Company, Inc.	
	GREAT LENGTHS	Haines Company, Inc.	
1994	PADILLA YOLANDA	Cole Information Services	
1989	Great Lengths	Cole Information Services	
	Hawk Combat Supply	Cole Information Services	

FINDINGS

<u>Year</u>	<u>Uses</u>	<u>Source</u>	
1989	Padilla Yolanda	Cole Information Services	
1984	1/2 Lues Place beauty shop	R. L. Polk & Co.	Image pg. A20
1980	Renees Beauty Boutique	R. L. Polk & Co.	Image pg. A31
1975	Shirleys Sheik Massage	R. L. Polk & Co.	Image pg. A42
	Renees Beauty Boutique beauty	R. L. Polk & Co.	Image pg. A42
1970	BEAUTY SHOP	John M. Ducey	
	MISS FRANCES HAIR DESIGNS	John M. Ducey	
	VACANT	John M. Ducey	
1966	BUDGET TERMITE CONTROL	R. L. Polk & Co.	Image pg. A53
	BURKS TERMITE CONTROL	R. L. Polk & Co.	Image pg. A53
1961	Schrock Constn Co bldg genl	R. L. Polk & Co.	Image pg. A63
1952	Greene J W	R. L. Polk & Co. of California	Image pg. A78

4320 CASS ST

<u>Year</u>	<u>Uses</u>	<u>Source</u>	
2014	OCCUPANT UNKNOWN	Cole Information Services	
2006	No Current Listing	Haines Company, Inc.	
	XXXX	Haines Company, Inc.	Image pg. A1
2004	SHINGO SUZUKI	Cole Information Services	
2000	SUZUKI Shingo	Haines Company, Inc.	
	SUZUKI Shingo	Haines & Company	Image pg. A11
1989	Mission Bay Multiple Listings	Cole Information Services	
1984	Mission Bay Multiple Listing Service	R. L. Polk & Co.	Image pg. A20
1980	Mission Bay Multiple Listing Service	R. L. Polk & Co.	Image pg. A31
1975	Mission Bay Multiple Listing Service	R. L. Polk & Co.	Image pg. A42
1970	BAY AREA MULTIPLE LISTING	John M. Ducey	
	SERVICE	John M. Ducey	
1961	Morejohn Frank archt	R. L. Polk & Co.	Image pg. A63
1952	Veras Beauty Shop	R. L. Polk & Co. of California	Image pg. A78
	Griffin V E Mrs	R. L. Polk & Co. of California	Image pg. A78

4321 CASS ST

<u>Year</u>	<u>Uses</u>	<u>Source</u>
2017	SCOTT KRON	Cole Information Services
	MICHELLE MCKEEN	Cole Information Services
	CHRISTOPHER CONTI	Cole Information Services
	JASON LINDSAY	Cole Information Services
	LUKE CORSANO	Cole Information Services
2014	CHRISTINA BOWERY	Cole Information Services

FINDINGS

<u>Year</u>	<u>Uses</u>	<u>Source</u>	
2014	LUKE CORSANO	Cole Information Services	
	CHRISTOPHER CONTI	Cole Information Services	
	DAVID WAGNER	Cole Information Services	
2009	CHARITY ANDERSON	Cole Information Services	
	MATTHEW LANE	Cole Information Services	
	TODD SMITH	Cole Information Services	
	BRANDON WALTON	Cole Information Services	
	CHARITY FEES	Cole Information Services	
	BEN HUDSON	Cole Information Services	
	WINSTON Eric	Haines Company, Inc.	
2006	APARTMENTS	Haines Company, Inc.	Image pg. A1
	DAVIDSON Laura	Haines Company, Inc.	Image pg. A1
	KRELL Athena	Haines Company, Inc.	Image pg. A1
	MILLER Cynthia E	Haines Company, Inc.	Image pg. A1
	SMITH Todd	Haines Company, Inc.	Image pg. A1
	WINSTON Eric	Haines Company, Inc.	Image pg. A1
	APARTMENTS	Haines Company, Inc.	
	DAVIDSON Laura	Haines Company, Inc.	
	KRELL Athena	Haines Company, Inc.	
	MILLER Cynthia E	Haines Company, Inc.	
2004	SMITH Todd	Haines Company, Inc.	
	ANDREA STEINMEYER	Cole Information Services	
	KORY ROBERTSON	Cole Information Services	
	GREG GLASSMAN	Cole Information Services	
	SCOTT KRON	Cole Information Services	
	ATHENA KRELL	Cole Information Services	
	DAVID MILES	Cole Information Services	
	RAGALICIOUS CO	Cole Information Services	
	FREDERIC LILENTHAL	Cole Information Services	
	ERIC WINSTON	Cole Information Services	
2000	TAKASHIMASachiko	Haines & Company	Image pg. A11
	WIDMER Alan	Haines & Company	Image pg. A11
	TAKASHIMA Sachiko	Haines Company, Inc.	
	WIDMER Alan	Haines Company, Inc.	
1999	BRANDON WALTON	Cole Information Services	
	CHARITY FEES	Cole Information Services	
	NICOLE MAXIMIUK	Cole Information Services	
	TODD SMITH	Cole Information Services	

FINDINGS

<u>Year</u>	<u>Uses</u>	<u>Source</u>		
1999	BEN HUDSON	Cole Information Services		
	CHARITY ANDERSON	Cole Information Services		
	MATTHEW LANE	Cole Information Services		
1994	FENNELL, MICHAEL	Cole Information Services		
1989	Luke J	Cole Information Services		
	Mc Gan Chas	Cole Information Services		
	Morrill Daniel J	Cole Information Services		
	Roback Robt R	Cole Information Services		
1984	Casa La Costa apts	R. L. Polk & Co.	Image pg. A20	
	Landgraf Darlene	R. L. Polk & Co.	Image pg. A20	
	Mc Gan Charles H	R. L. Polk & Co.	Image pg. A20	
	Tapfer Gary	R. L. Polk & Co.	Image pg. A20	
	Barker Myrtle	R. L. Polk & Co.	Image pg. A20	
	Roback Robt R	R. L. Polk & Co.	Image pg. A20	
	Aschenbrenner Geo	R. L. Polk & Co.	Image pg. A20	
	Caley Paul	R. L. Polk & Co.	Image pg. A20	
	Stass Michl	R. L. Polk & Co.	Image pg. A20	
	Vacant	R. L. Polk & Co.	Image pg. A20	
	Luke June	R. L. Polk & Co.	Image pg. A20	
	1980	Casa La Costa apts	R. L. Polk & Co.	Image pg. A31
		Ferguson D	R. L. Polk & Co.	Image pg. A31
Me Gan Charles H		R. L. Polk & Co.	Image pg. A31	
Ivan John W		R. L. Polk & Co.	Image pg. A31	
Barker Myrtle		R. L. Polk & Co.	Image pg. A31	
Roback Robt R		R. L. Polk & Co.	Image pg. A31	
Aschenbrenner		R. L. Polk & Co.	Image pg. A31	
Caley Paul		R. L. Polk & Co.	Image pg. A31	
N Rogers Joseph		R. L. Polk & Co.	Image pg. A31	
N Mayer Thomas E		R. L. Polk & Co.	Image pg. A31	
Bigelow Phillip		R. L. Polk & Co.	Image pg. A31	
1975		Casa La Costa apts	R. L. Polk & Co.	Image pg. A42
		Vacant	R. L. Polk & Co.	Image pg. A42
	Mc Gan Charles H	R. L. Polk & Co.	Image pg. A42	
	Gelb Jeffrey B	R. L. Polk & Co.	Image pg. A42	
	Brown Sue	R. L. Polk & Co.	Image pg. A42	
	Robach Robt R	R. L. Polk & Co.	Image pg. A42	
	No Return	R. L. Polk & Co.	Image pg. A42	
	Caley Paul	R. L. Polk & Co.	Image pg. A42	

FINDINGS

<u>Year</u>	<u>Uses</u>	<u>Source</u>	
1975	Adkins James M	R. L. Polk & Co.	Image pg. A42
	Phillips John T III	R. L. Polk & Co.	Image pg. A42
	Patterson Stephanie J	R. L. Polk & Co.	Image pg. A42

4322 CASS ST

<u>Year</u>	<u>Uses</u>	<u>Source</u>	
2006	HUDSON Lane	Haines Company, Inc.	
	RUSH Jeff B	Haines Company, Inc.	
	HUDSON Lane	Haines Company, Inc.	Image pg. A1
	RUSH Jeff	Haines Company, Inc.	Image pg. A1
2004	LANE HUDSON	Cole Information Services	
2000	LADEWIGSarah	Haines & Company	Image pg. A11
	LADEWIG Sarah	Haines Company, Inc.	
1984	No Return	R. L. Polk & Co.	Image pg. A20
	1/2 Ramirez Escamilla Abelina	R. L. Polk & Co.	Image pg. A20
1980	Vigdor Mildred	R. L. Polk & Co.	Image pg. A31
	Coyle T	R. L. Polk & Co.	Image pg. A31
1975	Rodgers D	R. L. Polk & Co.	Image pg. A42
	Vacant	R. L. Polk & Co.	Image pg. A42
1970	VACANT	John M. Ducey	
	VACANT	John M. Ducey	
1966	BAY AREA MULTIPLE LISTING SERVICE	R. L. Polk & Co.	Image pg. A53

4323 CASS ST

<u>Year</u>	<u>Uses</u>	<u>Source</u>	
2000	CALAFATA James	Haines Company, Inc.	
1966	COIFFURES EXOTICA INC BEAUTY	R. L. Polk & Co.	Image pg. A53
1961	Coiffures Exotica beauty shop	R. L. Polk & Co.	Image pg. A63

4324 CASS ST

<u>Year</u>	<u>Uses</u>	<u>Source</u>	
2006	ANDREWS Frank	Haines Company, Inc.	Image pg. A1
	ANDREWS Frank	Haines Company, Inc.	
2004	OCCUPANT UNKNOWN	Cole Information Services	
2000	WARD John G	Haines & Company	Image pg. A11
	WARD John G	Haines Company, Inc.	
1989	Martinez Ruperta	Cole Information Services	
	Lopez Jesus	Cole Information Services	
1984	Jones D	R. L. Polk & Co.	Image pg. A20

FINDINGS

<u>Year</u>	<u>Uses</u>	<u>Source</u>	
1984	1/2 Lopez Maria	R. L. Polk & Co.	Image pg. A20
1980	A N Lopez J	R. L. Polk & Co.	Image pg. A31
	Jones D	R. L. Polk & Co.	Image pg. A31
1975	AHorn Robt D	R. L. Polk & Co.	Image pg. A42
	Lopez Louie	R. L. Polk & Co.	Image pg. A42
1970	VACANT	John M. Ducey	
	VACANT	John M. Ducey	

4326 CASS ST

<u>Year</u>	<u>Uses</u>	<u>Source</u>	
2009	D LOVELL	Cole Information Services	
2006	BHATTACHARYA	Haines Company, Inc.	
	CARTWRIGHT Joshuan	Haines Company, Inc.	
	CARTWRIGHT Joshua	Haines Company, Inc.	Image pg. A1
	BHATTACHARYA Ananyo A	Haines Company, Inc.	Image pg. A1
	Ananyo A	Haines Company, Inc.	
2004	CHRISTY CAMMANN	Cole Information Services	
	ANANYO BHATTACHARYA	Cole Information Services	
	JOSHUA CARTWRIGHT	Cole Information Services	
	OCCUPANT UNKNOWN	Cole Information Services	
2000	XXXX	Haines Company, Inc.	
	No Current Listing	Haines & Company	Image pg. A11
1999	OCCUPANT UNKNOWN	Cole Information Services	
	D LOVELL	Cole Information Services	
1984	Dossiere Jeff	R. L. Polk & Co.	Image pg. A20
	1/2 Vacant	R. L. Polk & Co.	Image pg. A20
1980	N Ellis D	R. L. Polk & Co.	Image pg. A31
	N Morgan D	R. L. Polk & Co.	Image pg. A31
1975	Vacant	R. L. Polk & Co.	Image pg. A42
	Mc Coy Jacqueline	R. L. Polk & Co.	Image pg. A42
1970	VACANT	John M. Ducey	
	VACANT	John M. Ducey	

4328 CASS ST

<u>Year</u>	<u>Uses</u>	<u>Source</u>	
2006	BECKYS NAIL SHOP	Haines Company, Inc.	Image pg. A1
	BECKYS NAIL SHOP	Haines Company, Inc.	
2000	BECKYS NAIL SHOP	Haines Company, Inc.	
	BECKYS NAIL SHOP	Haines & Company	Image pg. A11

FINDINGS

<u>Year</u>	<u>Uses</u>	<u>Source</u>	
1999	BECKYS NAIL SHOP	Cole Information Services	
1984	Perez Rufino G	R. L. Polk & Co.	Image pg. A20
1980	Jones Robt L	R. L. Polk & Co.	Image pg. A31
1975	Vacant	R. L. Polk & Co.	Image pg. A42
1966	VILLA MARINA BEAUTY SHOP	R. L. Polk & Co.	Image pg. A53
1952	Junkins R E	R. L. Polk & Co. of California	Image pg. A78

4330 CASS ST

<u>Year</u>	<u>Uses</u>	<u>Source</u>	
2009	BREAKTHROUGH HEALING ARTS	Cole Information Services	
2006	NINELIVES	Haines Company, Inc.	
	NINELIVES	Haines Company, Inc.	Image pg. A1
2004	WILLIAM MARSH	Cole Information Services	
	SOUTHCOAST KITCHEN RSTRTN	Cole Information Services	
2000	NINELIVES	Haines & Company	Image pg. A11
	NINELIVES	Haines Company, Inc.	
1999	NINELIVES	Cole Information Services	
1994	EVERYBODYS EVERYTHING	Cole Information Services	
1984	Vargas Bernabe	R. L. Polk & Co.	Image pg. A20
1980	Palmer Raymond	R. L. Polk & Co.	Image pg. A31
1975	Mendoz Zulema	R. L. Polk & Co.	Image pg. A42
1970	VACANT	John M. Ducey	
1966	VACANT	R. L. Polk & Co.	Image pg. A53
1952	Burns W E	R. L. Polk & Co. of California	Image pg. A78

4336 CASS ST

<u>Year</u>	<u>Uses</u>	<u>Source</u>	
2009	PATRICK WATSON	Cole Information Services	
1999	PATRICK WATSON	Cole Information Services	
1994	SOL SURF	Cole Information Services	
1989	Sandoval Alfredo	Cole Information Services	
1984	Guizar Salvador	R. L. Polk & Co.	Image pg. A20
1980	Guizar Salvador	R. L. Polk & Co.	Image pg. A31
1970	VACANT	John M. Ducey	
1966	VACANT	R. L. Polk & Co.	Image pg. A53
1952	Trent P B	R. L. Polk & Co. of California	Image pg. A78

FINDINGS

4338 CASS ST

<u>Year</u>	<u>Uses</u>	<u>Source</u>	
2006	JAVANICAN	Haines Company, Inc.	Image pg. A1
2004	JAVANICAN COFFEE HOUSE	Cole Information Services	
	OCCUPANT UNKNOWN	Cole Information Services	
2000	JAVANICAN	Haines & Company	Image pg. A11
	JAVANICAN	Haines Company, Inc.	
1999	JAVANICAN	Cole Information Services	
1994	JAVANICAN	Cole Information Services	
1989	Javanican	Cole Information Services	
1984	Javanican cappuccino bar	R. L. Polk & Co.	Image pg. A20
1980	Figs Place frozen yogurt parlor	R. L. Polk & Co.	Image pg. A31
1975	Coin Mart coins by jwry	R. L. Polk & Co.	Image pg. A42
1970	VILLA MARINA APARTMENT MOTEL	John M. Ducey	
	GIBSON DEAN	John M. Ducey	
1966	KING RAYMOND R	R. L. Polk & Co.	Image pg. A53
	VILLA MARINA APARTMENT MOTEL	R. L. Polk & Co.	Image pg. A53
1961	Vila Marina Motel	R. L. Polk & Co.	Image pg. A63
1952	Vacant	R. L. Polk & Co. of California	Image pg. A78

4339 CASS ST

<u>Year</u>	<u>Uses</u>	<u>Source</u>
2006	JAVANICAN	Haines Company, Inc.

4401 CASS ST

<u>Year</u>	<u>Uses</u>	<u>Source</u>	
2000	OLEATA Edward	Haines Company, Inc.	
1961	Blane Charlie Realtor	R. L. Polk & Co.	Image pg. A63
1952	Vasilescu T J	R. L. Polk & Co. of California	Image pg. A78
1948	Scott S C	San Diego Directory Co.	Image pg. A86

4403 CASS ST

<u>Year</u>	<u>Uses</u>	<u>Source</u>	
1961	Lamb Hugh A	R. L. Polk & Co.	Image pg. A63
1952	Dobbertin W H	R. L. Polk & Co. of California	Image pg. A78
1948	Slasor J L	San Diego Directory Co.	Image pg. A86
1945	SILL CHAS L LT JG R PACIFIC BEACH	San Diego Directory Co.	

4411 CASS ST

<u>Year</u>	<u>Uses</u>	<u>Source</u>	
1961	Vacant	R. L. Polk & Co.	Image pg. A63

FINDINGS

<u>Year</u>	<u>Uses</u>	<u>Source</u>	
1952	Simpson C W	R. L. Polk & Co. of California	Image pg. A78
1948	Lynch Margt M	San Diego Directory Co.	Image pg. A86

4415 CASS ST

<u>Year</u>	<u>Uses</u>	<u>Source</u>	
1961	Rosenbaum Kurt	R. L. Polk & Co.	Image pg. A63
1952	House J A	R. L. Polk & Co. of California	Image pg. A78
1948	Jewell Joy B nurse	San Diego Directory Co.	Image pg. A86

4422 CASS ST

<u>Year</u>	<u>Uses</u>	<u>Source</u>	
2006	INNER BALANCE	Haines Company, Inc.	
	INNER BALANCE CENTER	Haines Company, Inc.	Image pg. A1
	CENTER	Haines Company, Inc.	
2004	INNER BALANCE C	Cole Information Services	
2000	INNER BALANCE CENTER	Haines Company, Inc.	
	CENTER	Haines & Company	Image pg. A11
	INNER BALANCE	Haines & Company	Image pg. A11

4423 CASS ST

<u>Year</u>	<u>Uses</u>	<u>Source</u>	
2017	DEL SOL PROPERTY MANAGEMENT	Cole Information Services	
2014	DEL SOL PROPERTY MANAGEMENT	Cole Information Services	
2009	BISHOP & TINKEY INC	Cole Information Services	
	DEL SOL PROPERTY MANAGEMENT	Cole Information Services	
2006	DEL SOL PROP MNG	Haines Company, Inc.	Image pg. A1
	TOWN LIMOUSINE	Haines Company, Inc.	Image pg. A1
	DEL SOL PROP MNG	Haines Company, Inc.	
	TOWN UMOUSINE	Haines Company, Inc.	
2004	DEL SOL PROPERTY MANAGEMENT	Cole Information Services	
	TOWN LIMOUSINE	Cole Information Services	
	CLAYTON HAUSEUR	Cole Information Services	
2000	DEL SOL PROP MNG	Haines & Company	Image pg. A11
	DEL SOL PROP MNG	Haines Company, Inc.	
	HAUSEUR Clayton	Haines Company, Inc.	
1999	DEL SOL PROPERTY MANAGEMENT	Cole Information Services	
1994	DEL SOL PROPERTY MANAGEMENT	Cole Information Services	
1989	Del Sol Financial & Property Management	Cole Information Services	
1984	Allstate Insurance Co	R. L. Polk & Co.	Image pg. A20

FINDINGS

<u>Year</u>	<u>Uses</u>	<u>Source</u>	
1980	Plus Fifteen discount buying serv	R. L. Polk & Co.	Image pg. A31
1975	C M C Realtors inv co	R. L. Polk & Co.	Image pg. A42
1970	WILFORD RALPH S CO INV PLANNING	John M. Ducey	
1966	PLANNING	R. L. Polk & Co.	Image pg. A53
	WILFORD RALPH S CO INV	R. L. Polk & Co.	Image pg. A53
1961	Mc Dowell Realty	R. L. Polk & Co.	Image pg. A63

4425 CASS ST

<u>Year</u>	<u>Uses</u>	<u>Source</u>	
2017	ABAD INTERNATIONAL CORP EXPRTTR	Cole Information Services	
	INTERNATIONAL COLLEGE OF PROSTHODONT	Cole Information Services	
	CENTAURUS SYSTEMS INC	Cole Information Services	
	PREMIER PROCESSING & CONSULTATION	Cole Information Services	
2014	INTERNATIONAL COLLEGE OF PROSTHODONT	Cole Information Services	
	CENTAURUS SYSTEMS INC	Cole Information Services	
	IQ PIPELINE	Cole Information Services	
2009	CENTAURUS SYSTEMS INC	Cole Information Services	
	IQ PIPELINE	Cole Information Services	
	PACIFIC MORTGAGE OF PACIFIC BEACH	Cole Information Services	
	RES INC	Cole Information Services	
2006	IQ PIPELINE	Haines Company, Inc.	Image pg. A4
	PAC MORTGAGE OF PAC BCH	Haines Company, Inc.	Image pg. A4
	PREMIER PROCESSING AND CONSLTN	Haines Company, Inc.	Image pg. A4
	R SQUARED PRODUCTIONS	Haines Company, Inc.	Image pg. A4
	ABAD	Haines Company, Inc.	
	INTERNATIONAL CENTAURUS SYSTEMS INC	Haines Company, Inc.	
	CENTAURUS SYSTEMS INC	Haines Company, Inc.	
	CRAVENBOB	Haines Company, Inc.	
	ROLFING DREWGEORGE& PARTNERS INC	Haines Company, Inc.	
	IQPIPELINE	Haines Company, Inc.	
	PAC MORTGAGE OF PAC BCH	Haines Company, Inc.	
	PREMIER PROCESSING AND CONSLTN	Haines Company, Inc.	
	R SQUARED PRODUCTIONS	Haines Company, Inc.	
	ABAD INTERNATIONAL	Haines Company, Inc.	Image pg. A4

FINDINGS

<u>Year</u>	<u>Uses</u>	<u>Source</u>	
2006	CENTAURUS SYSTEMS INC	Haines Company, Inc.	Image pg. A4
	CENTAURUS SYSTEMS INC	Haines Company, Inc.	Image pg. A4
	CRAVEN BOB ROLFING	Haines Company, Inc.	Image pg. A4
	DREW GEORGE& PARTNERS INC	Haines Company, Inc.	Image pg. A4
2004	CRAVEN R BOB	Cole Information Services	
	CENTAURUS SYSTEMS INC	Cole Information Services	
	CENTAURUS PRIME	Cole Information Services	
2000	ABAD INTERNATIONAL	Haines Company, Inc.	
	CENTAURUS SYSTEMS	Haines Company, Inc.	
	CRAVEN BOB ROLFING	Haines Company, Inc.	
	EPIC CYCLE INTERACTIVE	Haines Company, Inc.	
	KAYENE COMMUNICATIONS	Haines Company, Inc.	
	PARENTING TODAYS TEEN	Haines Company, Inc.	
	R SQUARED PRODUCTIONS	Haines Company, Inc.	
	WESTKAEMPER PETER	Haines Company, Inc.	
	WESTKAEMPER PETER	Haines Company, Inc.	
	ABAD INTERNATIONAL	Haines & Company	Image pg. A11
	CENTAURUSSYSTEMS	Haines & Company	Image pg. A11
	CRAVEN BOB ROLFING	Haines & Company	Image pg. A11
	EPIC CYCLE	Haines & Company	Image pg. A11
	INTERACTIVE	Haines & Company	Image pg. A11
	KAYENE	Haines & Company	Image pg. A11
	COMMUNICATION	Haines & Company	Image pg. A11
	PARENTING TODAYS	Haines & Company	Image pg. A14
	RSQUARED	Haines & Company	Image pg. A14
	PRODUCTIONS	Haines & Company	Image pg. A14
	WESTKAEMPERPETER	Haines & Company	Image pg. A14
WESTKAEMPER PETER	Haines & Company	Image pg. A14	
1999	CRAVEN BOB ROLFING	Cole Information Services	
	PARENTING TODAYS TEEN	Cole Information Services	
	EPIC CYCLE INTERACTIVE	Cole Information Services	
	ABAD INTERNATIONAL CORPORATION EXPRTR	Cole Information Services	
	KAYENA COMMUNICATIONS	Cole Information Services	
	CENTAURUS SYSTEMS INCORPORATED	Cole Information Services	
	COMPU SCRIBE	Cole Information Services	
1994	LEADER CARPET CLEANER	Cole Information Services	
	MC KINNON SMERDON ENTERPRISES	Cole Information Services	

FINDINGS

<u>Year</u>	<u>Uses</u>	<u>Source</u>	
1994	CENTAURUS SYSTEMS INC	Cole Information Services	
	BOB CRAVEN ROLFING	Cole Information Services	
	ABADY INTERNATIONAL	Cole Information Services	
	CARL LUHMAN ASSOC INC	Cole Information Services	
	BLAKE, W	Cole Information Services	
	W C BLAKE	Cole Information Services	
1989	RolfingBob Craven	Cole Information Services	
	A Better Answer	Cole Information Services	
	Abad International imprtr	Cole Information Services	
	BLAKE W C atty	Cole Information Services	
	Ofc	Cole Information Services	
	Centaurus Software Inc	Cole Information Services	
	Hauseur Pacific Corp	Cole Information Services	
	Leader Carpet Cleaner	Cole Information Services	
	Luhman Carl Associates Inc	Cole Information Services	
	M V M Fashions	Cole Information Services	
Mc KinnonSmerdon Enterprises	Cole Information Services		
1984	Colonial Building	R. L. Polk & Co.	Image pg. A20
	A Fiocco & Davie advertising agcy	R. L. Polk & Co.	Image pg. A20
	B Abad International Corp	R. L. Polk & Co.	Image pg. A20
	R M C La Jolla Psychological & Education Servs	R. L. Polk & Co.	Image pg. A20
	D Paper Works The sls rep	R. L. Polk & Co.	Image pg. A20
	E Mattson Engineering	R. L. Polk & Co.	Image pg. A20
	F Blake Wesley C lwyr	R. L. Polk & Co.	Image pg. A20
	H M V M Fashions clo designer	R. L. Polk & Co.	Image pg. A20
	I Allan John & Co advertising sls	R. L. Polk & Co.	Image pg. A20
	J Mattson Engineering Addl Sp	R. L. Polk & Co.	Image pg. A20
	K Hauseur Pacific Corp real estate investments	R. L. Polk & Co.	Image pg. A20
	L Brawley Concrete	R. L. Polk & Co.	Image pg. A20
	1980	Colonial Building	R. L. Polk & Co.
B Operation Cork		R. L. Polk & Co.	Image pg. A31
D Operation Cork Board Rm		R. L. Polk & Co.	Image pg. A31
E Hoffman Gertrude A priv ofc		R. L. Polk & Co.	Image pg. A31
F Blake Wesley C lwyr		R. L. Polk & Co.	Image pg. A31
H M V M Fashions do designer		R. L. Polk & Co.	Image pg. A31
I Vacant		R. L. Polk & Co.	Image pg. A31
J Farrar Richd R real estate		R. L. Polk & Co.	Image pg. A31

FINDINGS

<u>Year</u>	<u>Uses</u>	<u>Source</u>		
1980	K Hauseur Pacific Corp real estate investments	R. L. Polk & Co.	Image pg. A31	
	L Operation Cork Mail Room	R. L. Polk & Co.	Image pg. A31	
	M Vacant	R. L. Polk & Co.	Image pg. A31	
1975	Colonial Building	R. L. Polk & Co.	Image pg. A42	
	A Vacant	R. L. Polk & Co.	Image pg. A42	
	B Vacant	R. L. Polk & Co.	Image pg. A42	
	C Terkel Industries Inc fireplace equip	R. L. Polk & Co.	Image pg. A42	
	E Piranha Products waste disposals	R. L. Polk & Co.	Image pg. A42	
	F Blake Wesley C lwyr	R. L. Polk & Co.	Image pg. A42	
	H Robison Realty Property Management	R. L. Polk & Co.	Image pg. A42	
	I Proformagen Inc electronics research & dev	R. L. Polk & Co.	Image pg. A42	
	J Vacant	R. L. Polk & Co.	Image pg. A42	
	K Hauseur Pacific Corp real est investments	R. L. Polk & Co.	Image pg. A42	
	M Vacant	R. L. Polk & Co.	Image pg. A42	
	1970	COLONIAL BUILDING	John M. Ducey	
		A PACIFIC TELEPHONE DIST OPERATIONS PLANT OFC	John M. Ducey	
		B VACANT	John M. Ducey	
C VACANT		John M. Ducey		
VACANT		John M. Ducey		
E SAFEWAY STORES INC DIST OFC SUPER MKTS		John M. Ducey		
F BLAKE WESLEY C LWYR		John M. Ducey		
K INTERMAN ASSOCIATES INT DEC		John M. Ducey		
L MARLER CHARLES N OFC		John M. Ducey		
L MARLER HELEN N MRS NOTARY PUB		John M. Ducey		
M BRYAN REALTY		John M. Ducey		
BUTTERS REALTY		John M. Ducey		
M LA CASA REALTORS		John M. Ducey		
G VACANT		John M. Ducey		
H PACIFIC SHORES INSURANCE AGENCY		John M. Ducey		
I VACANT		John M. Ducey		

FINDINGS

<u>Year</u>	<u>Uses</u>	<u>Source</u>	
1970	J PACIFIC TELEPHONE CO OFC	John M. Ducey	
1966	COLONIAL BUILDING	R. L. Polk & Co.	Image pg. A53
	A PACIFIC TELEPHONE DIST	R. L. Polk & Co.	Image pg. A53
	OPERATIONS PLANT OFC	R. L. Polk & Co.	Image pg. A53
	C VACANT	R. L. Polk & Co.	Image pg. A53
	E VACANT	R. L. Polk & Co.	Image pg. A53
	F BENEDICT GEO LWYR	R. L. Polk & Co.	Image pg. A53
	F BLAKE WESLEY C LWYR	R. L. Polk & Co.	Image pg. A53
	H PACIFIC SHORES INSURANCE	R. L. Polk & Co.	Image pg. A53
	AGENCY GENL INS	R. L. Polk & Co.	Image pg. A53
	J PACIFIC TELEPHONE CO OFC	R. L. Polk & Co.	Image pg. A53
	K INTERMAN ASSOCIATES INT DEC	R. L. Polk & Co.	Image pg. A53
	K INTERMAN ASSOCIATES INT DEC	R. L. Polk & Co.	Image pg. A54
	L VACANT	R. L. Polk & Co.	Image pg. A54
	M VACANT	R. L. Polk & Co.	Image pg. A54
1961	Colonial Bldg	R. L. Polk & Co.	Image pg. A63
	Barber Roy H mfrs agt	R. L. Polk & Co.	Image pg. A63

4426 CASS ST

<u>Year</u>	<u>Uses</u>	<u>Source</u>
2009	ROBERT CALDWELL	Cole Information Services
1999	ROBERT CALDWELL	Cole Information Services

4427 CASS ST

<u>Year</u>	<u>Uses</u>	<u>Source</u>	
2006	CASSSTREET	Haines Company, Inc.	
	LICENSING GRP LLC WEEWITNESS	Haines Company, Inc.	
	WEE WITNESS	Haines Company, Inc.	Image pg. A4
	CASS STREET LICENSING GRP LLC	Haines Company, Inc.	Image pg. A4
2004	CASS STREET GROUP LT	Cole Information Services	
	OCCUPANT UNKNOWN	Cole Information Services	
2000	MONCRIEF BEN	Haines Company, Inc.	
	MCMULLEN MAC	Haines Company, Inc.	
	ALLSTATE INS SALES	Haines Company, Inc.	
	MONCRIEFBEN	Haines & Company	Image pg. A14
	MCMULLEN MAC	Haines & Company	Image pg. A14
	ALLSTATE INSSALES	Haines & Company	Image pg. A14
1999	MONCRIEF BEN INS	Cole Information Services	
	MCMULLEN MACINS	Cole Information Services	

FINDINGS

<u>Year</u>	<u>Uses</u>	<u>Source</u>	
1999	ALLSTATE INSURANCE COMPANIES SALES OFFICES	Cole Information Services	
1994	BEN MONCRIEF	Cole Information Services	
	ALLSTATE INSURANCE	Cole Information Services	
1984	A A Lasher Inc industrial distributorship	R. L. Polk & Co.	Image pg. A20
1980	Vacant	R. L. Polk & Co.	Image pg. A31
1975	patents	R. L. Polk & Co.	Image pg. A42
	Intratek product development	R. L. Polk & Co.	Image pg. A42
	Swingle Nelda Realtor	R. L. Polk & Co.	Image pg. A42
1970	COLONIAL BARBER SHOP	John M. Ducey	
1966	COLONIAL BARBER SHOP	R. L. Polk & Co.	Image pg. A54
1961	Vacant	R. L. Polk & Co.	Image pg. A63
1952	Ackermann Carl jr	R. L. Polk & Co. of California	Image pg. A78
1948	Ackerman Carl jr	San Diego Directory Co.	Image pg. A86
1945	HERB R D R PACIFIC BEACH	San Diego Directory Co.	
1943	Herb R D	San Diego Directory Co.	Image pg. A92

4429 CASS ST

<u>Year</u>	<u>Uses</u>	<u>Source</u>	
2017	ABAD INTERNATIONAL CORP	Cole Information Services	
	PBFASHIONS	Cole Information Services	
2014	ABAD INTERNATIONAL CORP EXPRTR	Cole Information Services	
	PBFASHIONS	Cole Information Services	
2009	PBFASHIONS	Cole Information Services	
	ABAD INTERNATIONAL CORP	Cole Information Services	
2006	CORP EXPRTR PBFASHIONS	Haines Company, Inc.	
	INTERNATIONAL	Haines Company, Inc.	
	ABAD	Haines Company, Inc.	
	ABAD INTERNATIONAL CORP EXPRTR	Haines Company, Inc.	Image pg. A4
	PBFASHIONS	Haines Company, Inc.	Image pg. A4
2004	PB FASHIONS	Cole Information Services	
2000	No Current Listing	Haines & Company	Image pg. A14
	XXXX	Haines Company, Inc.	
1989	Council Travel Service	Cole Information Services	
	C I E E Student Travel Services	Cole Information Services	
	Budget Travel	Cole Information Services	
	EurailCouncil Travel Service	Cole Information Services	
	Student Travel	Cole Information Services	
1984	Gary Music Co musical instruments	R. L. Polk & Co.	Image pg. A20

FINDINGS

<u>Year</u>	<u>Uses</u>	<u>Source</u>	
1980	Gary Music Co musical instruments	R. L. Polk & Co.	Image pg. A31
1975	Gary Music Co musical instruments	R. L. Polk & Co.	Image pg. A42
	developers	R. L. Polk & Co.	Image pg. A42
	B Summers Harry L Inc land	R. L. Polk & Co.	Image pg. A42
1970	PACIFIC SHORES FINANCE CO	John M. Ducey	
1966	PACIFIC SHORES FINANCE CO	R. L. Polk & Co.	Image pg. A54
1961	Vacant	R. L. Polk & Co.	Image pg. A63
1952	Kaufman E Mrs	R. L. Polk & Co. of California	Image pg. A78
1948	Le Claire E W	San Diego Directory Co.	Image pg. A86
1945	SWAIN WM T R PACIFIC BEACH	San Diego Directory Co.	
1943	Swain W T	San Diego Directory Co.	Image pg. A92

4430 CASS ST

<u>Year</u>	<u>Uses</u>	<u>Source</u>	
2000	XXXX	Haines Company, Inc.	
	No Current Listing	Haines & Company	Image pg. A14
1984	Vacant	R. L. Polk & Co.	Image pg. A20
1980	Vacant	R. L. Polk & Co.	Image pg. A31

4431 CASS ST

<u>Year</u>	<u>Uses</u>	<u>Source</u>	
2017	NOAHS NATURAL PET MARKET	Cole Information Services	
2014	NOAHS NATURAL PET MARKET	Cole Information Services	
2009	PACIFIC BEACH KARATE	Cole Information Services	
2006	NOAHS ARK PET WASH	Haines Company, Inc.	Image pg. A4
	NOAHSARKPET	Haines Company, Inc.	
2004	PACIFIC BEACH KARATE	Cole Information Services	
2000	NOAHS ARK PET	Haines & Company	Image pg. A14
	NOAHS ARK PET WASH	Haines Company, Inc.	
1999	NOAHS ARK PET WASH	Cole Information Services	
1994	PACIFIC BEACH KARATE	Cole Information Services	
1989	Hair Comfort	Cole Information Services	
1984	Cass Street Cutting Co hair styling	R. L. Polk & Co.	Image pg. A20
1980	Hair West	R. L. Polk & Co.	Image pg. A31
1975	Pacific Shores Program Inc ins	R. L. Polk & Co.	Image pg. A42
	premium financing	R. L. Polk & Co.	Image pg. A42
1970	LIBERTY LOAN CORP	John M. Ducey	
1966	LIBERTY LOAN CORP	R. L. Polk & Co.	Image pg. A54
1961	Vacant	R. L. Polk & Co.	Image pg. A63

FINDINGS

4433 CASS ST

<u>Year</u>	<u>Uses</u>	<u>Source</u>	
2004	OCCUPANT UNKNOWN	Cole Information Services	
2000	HAIR COMFORT	Haines & Company	Image pg. A14
	CASS STREET CUTTING	Haines & Company	Image pg. A14
	HAIR COMFORT	Haines Company, Inc.	
	CASS STREET CUTTING CO	Haines Company, Inc.	
1999	HAIR COMFORT	Cole Information Services	
	CASS STREET CUTTING COMPANY	Cole Information Services	
1994	CASS STREET CUTTING CO	Cole Information Services	
1961	Vacant	R. L. Polk & Co.	Image pg. A63

4434 CASS ST

<u>Year</u>	<u>Uses</u>	<u>Source</u>	
2000	XXXX	Haines Company, Inc.	
	No Current Listing	Haines & Company	Image pg. A14

4435 CASS ST

<u>Year</u>	<u>Uses</u>	<u>Source</u>	
2017	PB FARMRS MARKET	Cole Information Services	
2014	PBS MARKET FOOD CORP	Cole Information Services	
2006	DELICATESSEN	Haines Company, Inc.	
	FARMERS MARKET&	Haines Company, Inc.	
	FARMERS MARKET & DELICATESSEN	Haines Company, Inc.	Image pg. A4
2000	FARMERS MRKT & DELI	Haines Company, Inc.	
	FARMERSMRKT&DELI	Haines & Company	Image pg. A14
1999	FARMERS MARKET & DELICATESSEN	Cole Information Services	
1994	FARMERS DELI	Cole Information Services	
1989	Farmers Market & Delicatessen	Cole Information Services	
1984	Farmers Market produce & health foods	R. L. Polk & Co.	Image pg. A20
1980	Farmers Market produce & health foods	R. L. Polk & Co.	Image pg. A31
		R. L. Polk & Co.	Image pg. A31
1975	Rag Doll womens do	R. L. Polk & Co.	Image pg. A42
1970	RAG DOLL WOMENS CLO	John M. Ducey	
1966	CARRS BILL INSURANCE AGENCY	R. L. Polk & Co.	Image pg. A54
	GONZALES DONALD INS	R. L. Polk & Co.	Image pg. A54
	HARMON ROY INS AGT	R. L. Polk & Co.	Image pg. A54
	KENDALL GEO INSURANCE AGENCY	R. L. Polk & Co.	Image pg. A54
	MC NEIL INSURANCE AGENCY	R. L. Polk & Co.	Image pg. A54
	PALMER WALTER INSURANCE	R. L. Polk & Co.	Image pg. A54

FINDINGS

<u>Year</u>	<u>Uses</u>	<u>Source</u>	
1966	AGENCY	R. L. Polk & Co.	Image pg. A54
	TRAVELERS INSURANCE	R. L. Polk & Co.	Image pg. A54
	COMPANIES THE	R. L. Polk & Co.	Image pg. A54
1961	Vacant	R. L. Polk & Co.	Image pg. A63
1952	Schrieter Norma M	R. L. Polk & Co. of California	Image pg. A78
	Paddock M I	R. L. Polk & Co. of California	Image pg. A78
1948	Slack R G	San Diego Directory Co.	Image pg. A86
1943	West H A	San Diego Directory Co.	Image pg. A92

4437 CASS ST

<u>Year</u>	<u>Uses</u>	<u>Source</u>	
1952	Seaward P E	R. L. Polk & Co. of California	Image pg. A78
1948	Dickson J V	San Diego Directory Co.	Image pg. A86
1945	DICKSON JAS V R PACIFIC BEACH	San Diego Directory Co.	
1943	DVincent Freeman	San Diego Directory Co.	Image pg. A92

4453 CASS ST

<u>Year</u>	<u>Uses</u>	<u>Source</u>	
1970	VACANT	John M. Ducey	
1966	THRONTON MAURICE	R. L. Polk & Co.	Image pg. A54
1961	Wiss Joseph	R. L. Polk & Co.	Image pg. A63
1952	Henley J C	R. L. Polk & Co. of California	Image pg. A78
1948	Kremer C E	San Diego Directory Co.	Image pg. A86
1945	EICHORST H H R PACIFIC BEACH	San Diego Directory Co.	
1943	Behrens R E	San Diego Directory Co.	Image pg. A92

4455 CASS ST

<u>Year</u>	<u>Uses</u>	<u>Source</u>	
1970	COTA JOSEPH J	John M. Ducey	
1966	GARTON CLAIRE MRS	R. L. Polk & Co.	Image pg. A54
1961	Reddick Wm A	R. L. Polk & Co.	Image pg. A63
1952	Kourbelas Nick	R. L. Polk & Co. of California	Image pg. A78
1948	Cosner C C	San Diego Directory Co.	Image pg. A86
1945	WALTER WINTON P R PACIFIC BEACH	San Diego Directory Co.	
1943	Lane A H	San Diego Directory Co.	Image pg. A92

4463 CASS ST

<u>Year</u>	<u>Uses</u>	<u>Source</u>	
1970	HEATH CAROLYN	John M. Ducey	
1966	GARDNER SMITH BARRY	R. L. Polk & Co.	Image pg. A54

FINDINGS

<u>Year</u>	<u>Uses</u>	<u>Source</u>	
1961	Vacant	R. L. Polk & Co.	Image pg. A63
1952	Kolas G W	R. L. Polk & Co. of California	Image pg. A78
1948	Cowles O J	San Diego Directory Co.	Image pg. A86
1943	Ingraham C L	San Diego Directory Co.	Image pg. A92

4465 CASS ST

<u>Year</u>	<u>Uses</u>	<u>Source</u>	
2000	No Current Listing XXXX	Haines & Company Haines Company, Inc.	Image pg. A14
1970	RUNK BILLY	John M. Ducey	
1966	VACANT	R. L. Polk & Co.	Image pg. A54
1961	Mc Calmont Edna Mrs	R. L. Polk & Co.	Image pg. A63
1952	Burton W E	R. L. Polk & Co. of California	Image pg. A78
1948	Roberts W A	San Diego Directory Co.	Image pg. A86
1943	Solomon John	San Diego Directory Co.	Image pg. A92

4475 CASS ST

<u>Year</u>	<u>Uses</u>	<u>Source</u>	
1961	Vacant	R. L. Polk & Co.	Image pg. A63
1952	Ethels Yarn Shop Mc Collough Transfer Co	R. L. Polk & Co. of California R. L. Polk & Co. of California	Image pg. A78 Image pg. A78
1948	Vacant	San Diego Directory Co.	Image pg. A86
1945	SAMUEL R C R PACIFIC BEACH	San Diego Directory Co.	
1943	Samuel R C	San Diego Directory Co.	Image pg. A92
1938	Samuel R C	San Diego Directory Co.	Image pg. A97
1933	Schmidt W H	San Diego Directory Co.	Image pg. A102
1927	Cortopassi Lorenzo shoe repr	San Diego Directory Co.	Image pg. A106

4477 CASS ST

<u>Year</u>	<u>Uses</u>	<u>Source</u>	
1952	Vacant	R. L. Polk & Co. of California	Image pg. A78
1948	Schiller Theo cameras	San Diego Directory Co.	Image pg. A86

4479 CASS ST

<u>Year</u>	<u>Uses</u>	<u>Source</u>	
1948	Sterling Paint Store	San Diego Directory Co.	Image pg. A86

4480 CASS ST

<u>Year</u>	<u>Uses</u>	<u>Source</u>	
1961	ABC Uphol	R. L. Polk & Co.	Image pg. A63

FINDINGS

4481 CASS ST

<u>Year</u>	<u>Uses</u>	<u>Source</u>	
1948	Larson C A restr	San Diego Directory Co.	Image pg. A86

4484 CASS ST

<u>Year</u>	<u>Uses</u>	<u>Source</u>	
2000	No Current Listing XXXX	Haines & Company Haines Company, Inc.	Image pg. A14

4485 CASS ST

<u>Year</u>	<u>Uses</u>	<u>Source</u>	
1952	Vacant	R. L. Polk & Co. of California	Image pg. A78
1948	Sampsons Mens Shop	San Diego Directory Co.	Image pg. A86

4489 CASS ST

<u>Year</u>	<u>Uses</u>	<u>Source</u>	
1945	KORNER KOFFEE STOP PACIFIC BEACH	San Diego Directory Co.	
1943	Meyer C R restr	San Diego Directory Co.	Image pg. A92
1938	amuc 11 C restr	San Diego Directory Co.	Image pg. A97
1933	Sheldon G E restr	San Diego Directory Co.	Image pg. A102

CASS ST PACIFIC BEACH

4431 CASS ST PACIFIC BEACH

<u>Year</u>	<u>Uses</u>	<u>Source</u>	
1989	Cass Street Cutting Co	Cole Information Services	

4433 CASS ST PACIFIC BEACH

<u>Year</u>	<u>Uses</u>	<u>Source</u>	
1989	Pacific Drive Skate Shop Pacific Drive Surf Shop	Cole Information Services Cole Information Services	

DAWES PAEC BEACH

4310 DAWES PAEC BEACH

<u>Year</u>	<u>Uses</u>	<u>Source</u>	
1992	Fragar Michael R	PACIFIC BELL WHITE PAGES	

FINDINGS

DAWES ST

4267 DAWES ST

<u>Year</u>	<u>Uses</u>	<u>Source</u>
2014	STEVE CLARK	Cole Information Services
2009	CHRISTOPHER JILLY	Cole Information Services
2004	OCCUPANT UNKNOWN	Cole Information Services
1999	CHRISTOPHER JILLY	Cole Information Services

4273 DAWES ST

<u>Year</u>	<u>Uses</u>	<u>Source</u>	
2014	OCCUPANT UNKNOWN	Cole Information Services	
2009	OCCUPANT UNKNOWN	Cole Information Services	
2004	STEPHEN MCINTOSH	Cole Information Services	
2000	FRANCISCO Gary	Haines Company, Inc.	
1984	Francisco Gary	R. L. Polk & Co.	Image pg. A23
1980	Francisco Gary	R. L. Polk & Co.	Image pg. A34
1975	Francisco Gary	R. L. Polk & Co.	Image pg. A45
1970	BOYD MARTIN	John M. Ducey	
1966	BARNHART RICH D	R. L. Polk & Co.	Image pg. A55
1961	Abbot Robt	R. L. Polk & Co.	Image pg. A66
1960	Luna Paul	The Pacific Telephone Telegraph Co.	
	Luna David	The Pacific Telephone Telegraph Co.	
1952	Varney L E	R. L. Polk & Co. of California	Image pg. A79

4275 DAWES ST

<u>Year</u>	<u>Uses</u>	<u>Source</u>	
2014	REBECCA DORSETT	Cole Information Services	
2009	DAVID LANGE	Cole Information Services	
2004	OCCUPANT UNKNOWN	Cole Information Services	
1999	DAVID LANGE	Cole Information Services	
1984	Hughs Jesse	R. L. Polk & Co.	Image pg. A23
1980	N Hughs Jesse	R. L. Polk & Co.	Image pg. A34
1975	Klesk Nikki	R. L. Polk & Co.	Image pg. A45
1970	VACANT	John M. Ducey	
1966	GERHART FRED A	R. L. Polk & Co.	Image pg. A55
1961	Vacant	R. L. Polk & Co.	Image pg. A66
1960	Torres Leo B	The Pacific Telephone Telegraph Co.	
1952	Vacant	R. L. Polk & Co. of California	Image pg. A79

FINDINGS

4310 DAWES ST

<u>Year</u>	<u>Uses</u>	<u>Source</u>	
2014	MARGARET KRAUSE	Cole Information Services	
2009	MICHELLE BARRON	Cole Information Services	
2006	BARRONMichelle	Haines Company, Inc.	
	BARRON Michelle	Haines Company, Inc.	Image pg. A5
1999	MICHELLE BARRON	Cole Information Services	
1984	No Return	R. L. Polk & Co.	Image pg. A23
1980	No Return	R. L. Polk & Co.	Image pg. A34
1975	Vacant	R. L. Polk & Co.	Image pg. A45
1970	BLACK LAWRENCE P	John M. Ducey	
1966	NO RETURN	R. L. Polk & Co.	Image pg. A55
1961	Harbrucker Chas A	R. L. Polk & Co.	Image pg. A66
1955	Patch Rolland H	R. L. Polk & Co.	
1952	Larson V H	R. L. Polk & Co. of California	Image pg. A79

4312 DAWES ST

<u>Year</u>	<u>Uses</u>	<u>Source</u>	
2017	CHARLES BRUCKMAN	Cole Information Services	
2014	MATTHEW GIANAS	Cole Information Services	
2009	MATTHEW GIANAS	Cole Information Services	
2006	MOREAU Charldes	Haines Company, Inc.	
	MOREAU Charles	Haines Company, Inc.	Image pg. A5
2004	CHRISTOPHER LEWIS	Cole Information Services	
2000	MCGAW Mike Renee	Haines Company, Inc.	
	MCGAW Mike Renee	Haines & Company	Image pg. A15
1999	MATTHEW GIANAS	Cole Information Services	
1992	Lulbel CB	PACIFIC BELL WHITE PAGES	
1989	Kaufman Robert	Cole Information Services	
1984	No Return	R. L. Polk & Co.	Image pg. A23
1980	Kilmer Kenneth	R. L. Polk & Co.	Image pg. A34
1975	Holt J	R. L. Polk & Co.	Image pg. A45
1970	REED BETTY L MRS	John M. Ducey	
1966	VACANT	R. L. Polk & Co.	Image pg. A55
1961	Clark Edw	R. L. Polk & Co.	Image pg. A66
1955	Skinner Andrew O	R. L. Polk & Co.	
1952	Di Cosmo R H	R. L. Polk & Co. of California	Image pg. A79

FINDINGS

4314 DAWES ST

<u>Year</u>	<u>Uses</u>	<u>Source</u>	
2009	OCCUPANT UNKNOWN	Cole Information Services	
2006	KUMABE R o KUMABER	Haines Company, Inc. Haines Company, Inc.	Image pg. A5
2004	THOMAS STAFFORD	Cole Information Services	
2000	STAFFORD Thomas No Current Listing	Haines Company, Inc. Haines & Company	Image pg. A15
1999	OCCUPANT UNKNOWN	Cole Information Services	

4316 DAWES ST

<u>Year</u>	<u>Uses</u>	<u>Source</u>	
2014	JEAN ALLISON	Cole Information Services	
2009	OCCUPANT UNKNOWN	Cole Information Services	
2006	NEAL Margaret NEAL Margaret MOLOHON George A MCWILLIAMS Deboeah Deborah MOLOHON George A MCWILLIAMS	Haines Company, Inc. Haines Company, Inc. Haines Company, Inc. Haines Company, Inc. Haines Company, Inc. Haines Company, Inc.	Image pg. A5 Image pg. A5 Image pg. A5
2004	OCCUPANT UNKNOWN	Cole Information Services	
2000	DOWNSWhitney DOWNS Jeffrey	Haines & Company Haines Company, Inc.	Image pg. A15
1989	Swinford Paul W	Cole Information Services	
1984	Swinford Paul W	R. L. Polk & Co.	Image pg. A23
1980	Swinford Paul W	R. L. Polk & Co.	Image pg. A34
1975	Swinford Paul W	R. L. Polk & Co.	Image pg. A45
1970	HUNGERFORD BM	John M. Ducey	
1966	LEISHER RICHD	R. L. Polk & Co.	Image pg. A55
1961	Sutton Minnie D Mrs	R. L. Polk & Co.	Image pg. A66
1960	Sutton Clarence V	The Pacific Telephone Telegraph Co.	
1952	Tice E W jr	R. L. Polk & Co. of California	Image pg. A79

4317 DAWES ST

<u>Year</u>	<u>Uses</u>	<u>Source</u>	
2014	ROBERT PETTY KAREN BRACKEEN	Cole Information Services Cole Information Services	
2009	ROBERT PETTY J KELSO	Cole Information Services Cole Information Services	
2006	KELSO J F	Haines Company, Inc.	Image pg. A5

FINDINGS

<u>Year</u>	<u>Uses</u>	<u>Source</u>	
2006	SORRELS Kevin	Haines Company, Inc.	Image pg. A5
	KELSOJF	Haines Company, Inc.	
	SORRELS Kevin	Haines Company, Inc.	
2004	KEVIN SORRELS	Cole Information Services	
	ASCAP	Cole Information Services	
	J KELSO	Cole Information Services	
2000	HOFFMANJe A	Haines & Company	Image pg. A15
	KASSENOFFScott	Haines & Company	Image pg. A15
	HOFFMAN Jeff A	Haines Company, Inc.	
	KASSENOFF Scott	Haines Company, Inc.	
1999	J KELSO	Cole Information Services	
	ROBERT PETTY	Cole Information Services	
1994	KEEGAN, M	Cole Information Services	
	HOTCHKISS, WILLIAM G	Cole Information Services	
1992	Hotchkiss Wm G	PACIFIC BELL WHITE PAGES	
	Keegan M	PACIFIC BELL WHITE PAGES	
	Keegan M E	PACIFIC BELL WHITE PAGES	
	Keegan N R	PACIFIC BELL WHITE PAGES	
	Keegan P.....	PACIFIC BELL WHITE PAGES	
1989	Hotchkiss Wm G	Cole Information Services	
	Salnave Robert	Cole Information Services	
1984	Hotchkiss Wm G	R. L. Polk & Co.	Image pg. A23
	1/2 Connery Bob	R. L. Polk & Co.	Image pg. A23
1980	Hotchkiss Wm G	R. L. Polk & Co.	Image pg. A34
	Lapham Ethel	R. L. Polk & Co.	Image pg. A34
1975	Vacant	R. L. Polk & Co.	Image pg. A45
	Conway Robt	R. L. Polk & Co.	Image pg. A45
1970	ATKINSON VICTOR R	John M. Ducey	
1966	ATKINSON VICTOR R	R. L. Polk & Co.	Image pg. A55
1961	Atkinson Victor R	R. L. Polk & Co.	Image pg. A66
1960	Hill Donald Geo	The Pacific Telephone Telegraph Co.	
	Stiner S	The Pacific Telephone Telegraph Co.	
1955	Stiner Ruth	R. L. Polk & Co.	

4318 DAWES ST

<u>Year</u>	<u>Uses</u>	<u>Source</u>	
2000	No Current Listing	Haines & Company	Image pg. A15
	XXXX	Haines Company, Inc.	
1984	Snider Kathi	R. L. Polk & Co.	Image pg. A23

FINDINGS

<u>Year</u>	<u>Uses</u>	<u>Source</u>	
1980	Simmons Michi G	R. L. Polk & Co.	Image pg. A34
1975	Vacant	R. L. Polk & Co.	Image pg. A45
1970	RIVAS BENJ E	John M. Ducey	
1966	VACANT	R. L. Polk & Co.	Image pg. A55
1961	Gibson Dale C	R. L. Polk & Co.	Image pg. A66
1955	Kelly Inez L	R. L. Polk & Co.	
1952	Nabors O E	R. L. Polk & Co. of California	Image pg. A79

4320 DAWES ST

<u>Year</u>	<u>Uses</u>	<u>Source</u>	
2014	CHRISTOPHER LUECK	Cole Information Services	
2009	CHRISTOPHER LUECK	Cole Information Services	
2006	No Current Listing XXXX	Haines Company, Inc. Haines Company, Inc.	Image pg. A5
2004	CHRISTOPHER LUECK	Cole Information Services	
1999	CHRISTOPHER LUECK	Cole Information Services	

4323 DAWES ST

<u>Year</u>	<u>Uses</u>	<u>Source</u>	
2017	DAMIEN GUY	Cole Information Services	
2014	SHANNON NOLEN BRAD WICKLIFFE	Cole Information Services Cole Information Services	
2009	LESLEY ROSS	Cole Information Services	
2006	SCHILLER Michael SCHILLER Michael	Haines Company, Inc. Haines Company, Inc.	Image pg. A5
2004	LISA KAUFMAN JONATHAN SAMALIN KELLY SCHNEIDER	Cole Information Services Cole Information Services Cole Information Services	
2000	WHITLOCK Margit OVERSTREET Cara OVERSTREET Cara	Haines Company, Inc. Haines Company, Inc. Haines & Company	Image pg. A15
1999	OCCUPANT UNKNOWN LESLEY ROSS	Cole Information Services Cole Information Services	
1989	Epstein Jeffrey	Cole Information Services	
1984	No Return	R. L. Polk & Co.	Image pg. A23
1980	No Return	R. L. Polk & Co.	Image pg. A34
1975	Hyer Norma A	R. L. Polk & Co.	Image pg. A45
1970	SCHWANDT GEO H S	John M. Ducey	
1966	VACANT	R. L. Polk & Co.	Image pg. A55

FINDINGS

<u>Year</u>	<u>Uses</u>	<u>Source</u>	
1961	Reed David L	R. L. Polk & Co.	Image pg. A66
1960	Thompson Wm H	The Pacific Telephone Telegraph Co.	
1955	Rutledge Clarence	R. L. Polk & Co.	

4324 DAWES ST

<u>Year</u>	<u>Uses</u>	<u>Source</u>	
2017	MELISSA KOTTLER	Cole Information Services	
2014	REBECCA MOSLEY	Cole Information Services	
2009	ROME OLIVER	Cole Information Services	
2006	XXXX	Haines Company, Inc.	Image pg. A5
	No Current Listing	Haines Company, Inc.	
2004	ASHLEY SLOAN	Cole Information Services	
2000	No Current Listing	Haines & Company	Image pg. A15
	XXXX	Haines Company, Inc.	
1999	ROME OLIVER	Cole Information Services	
1984	No Return	R. L. Polk & Co.	Image pg. A23
1980	Gligo Rosa	R. L. Polk & Co.	Image pg. A34
1975	Baergen Rebecca	R. L. Polk & Co.	Image pg. A45
1970	HENSLEY BEN F	John M. Ducey	
1966	HENSLEY BEN F	R. L. Polk & Co.	Image pg. A55
1961	Vacant	R. L. Polk & Co.	Image pg. A66
1960	Pullen Joanne H	The Pacific Telephone Telegraph Co.	

4325 DAWES ST

<u>Year</u>	<u>Uses</u>	<u>Source</u>	
2017	KELLY SCHNEIDER	Cole Information Services	
2014	KA SCHNEIDER	Cole Information Services	
2009	KELLY FUJITA	Cole Information Services	
2006	No Current Listing	Haines Company, Inc.	
	XXXX	Haines Company, Inc.	Image pg. A5
2004	OCCUPANT UNKNOWN	Cole Information Services	
2000	No Current Listing	Haines & Company	Image pg. A15
	XXXX	Haines Company, Inc.	
1999	KELLY FUJITA	Cole Information Services	
1984	Bobkowski Theresa	R. L. Polk & Co.	Image pg. A23
1980	N Bobkowski Theresa	R. L. Polk & Co.	Image pg. A34
1975	Archer Charles W	R. L. Polk & Co.	Image pg. A45
1970	OOSTYN JOHN	John M. Ducey	
1966	KEMBLE ALICE L MRS	R. L. Polk & Co.	Image pg. A55

FINDINGS

<u>Year</u>	<u>Uses</u>	<u>Source</u>	
1961	Maxwell Jas	R. L. Polk & Co.	Image pg. A66
1960	Maxwell Jas E	The Pacific Telephone Telegraph Co.	
1955	Palmer Dorothy	R. L. Polk & Co.	
	Getzwiller Doris Mrs	R. L. Polk & Co.	

4326 DAWES ST

<u>Year</u>	<u>Uses</u>	<u>Source</u>	
2014	OCCUPANT UNKNOWN	Cole Information Services	
2009	OCCUPANT UNKNOWN	Cole Information Services	
2006	XXXX	Haines Company, Inc.	Image pg. A5
	No Current Listing	Haines Company, Inc.	
2004	OCCUPANT UNKNOWN	Cole Information Services	
2000	FIGELMAN Luba	Haines & Company	Image pg. A15
	FIGELMAN Luba	Haines Company, Inc.	
1999	OCCUPANT UNKNOWN	Cole Information Services	
1989	Ettiplo Joe	Cole Information Services	
1984	Bettencourt Randall S	R. L. Polk & Co.	Image pg. A23
1980	Pilo Paul S	R. L. Polk & Co.	Image pg. A34
1975	Vinazza Carlos	R. L. Polk & Co.	Image pg. A45
1970	BERNARDON MARIE G	John M. Ducey	
1966	VACANT	R. L. Polk & Co.	Image pg. A55
1961	Vacant	R. L. Polk & Co.	Image pg. A66
1960	Hottel Gene A	The Pacific Telephone Telegraph Co.	

4327 DAWES ST

<u>Year</u>	<u>Uses</u>	<u>Source</u>	
2014	DAVID THOMPSON	Cole Information Services	
2009	OCCUPANT UNKNOWN	Cole Information Services	
2006	No Current Listing	Haines Company, Inc.	
	XXXX	Haines Company, Inc.	Image pg. A5
2004	JILL CAPORASO	Cole Information Services	
2000	XXXX	Haines Company, Inc.	
	No Current Listing	Haines & Company	Image pg. A15
1984	Reineke Kelly R	R. L. Polk & Co.	Image pg. A23

4328 DAWES ST

<u>Year</u>	<u>Uses</u>	<u>Source</u>
2017	BRENDON WALTON	Cole Information Services
2014	JOSEPH MAFFEI	Cole Information Services

FINDINGS

<u>Year</u>	<u>Uses</u>	<u>Source</u>	
2009	OCCUPANT UNKNOWN	Cole Information Services	
2006	MOINDADEH Farehad o MOINDADEHFarshad	Haines Company, Inc. Haines Company, Inc.	Image pg. A5
2004	JONATHAN MARTINEZ	Cole Information Services	
2000	No Current Listing XXXX	Haines & Company Haines Company, Inc.	Image pg. A15
1999	OCCUPANT UNKNOWN	Cole Information Services	
1992	Brewen A R	PACIFIC BELL WHITE PAGES	
	Brew Sean	PACIFIC BELL WHITE PAGES	
	Brew Kevin	PACIFIC BELL WHITE PAGES	
1984	Benz Dan R	R. L. Polk & Co.	Image pg. A23
1980	Albright James R	R. L. Polk & Co.	Image pg. A34
1975	Cecil Sonnie	R. L. Polk & Co.	Image pg. A45
1970	NALE HENRY P	John M. Ducey	
1966	JOHNSON DAVID B	R. L. Polk & Co.	Image pg. A55
1961	Kistler Ray J	R. L. Polk & Co.	Image pg. A66
1960	Kistler Ray J	The Pacific Telephone Telegraph Co.	

4330 DAWES ST

<u>Year</u>	<u>Uses</u>	<u>Source</u>	
2014	JOHN HICKS	Cole Information Services	
2009	OCCUPANT UNKNOWN	Cole Information Services	
2006	VOSBURGH Aaron R VOSBURGH Aaron R	Haines Company, Inc. Haines Company, Inc.	Image pg. A5
2004	BENJAMIN VOSBURGH	Cole Information Services	
2000	YAMAMOTO Jefferey M YAMAMOTO Jefferey M	Haines & Company Haines Company, Inc.	Image pg. A15
1989	Moore Gregory	Cole Information Services	
1984	No Return	R. L. Polk & Co.	Image pg. A23
1980	No Return	R. L. Polk & Co.	Image pg. A34
1975	Thompson Michl	R. L. Polk & Co.	Image pg. A45
1970	BRAZZELL MARY P	John M. Ducey	
1966	VACANT	R. L. Polk & Co.	Image pg. A55
1961	De Court Wm	R. L. Polk & Co.	Image pg. A66
1960	Koehly Wm J	The Pacific Telephone Telegraph Co.	

4332 DAWES ST

<u>Year</u>	<u>Uses</u>	<u>Source</u>
2017	LIBBY LAYOUS	Cole Information Services

FINDINGS

<u>Year</u>	<u>Uses</u>	<u>Source</u>	
2009	JEREMY KORESKI	Cole Information Services	
2006	XXXX	Haines Company, Inc.	Image pg. A5
	No Current Listing	Haines Company, Inc.	
2004	OCCUPANT UNKNOWN	Cole Information Services	
2000	XXXX	Haines Company, Inc.	
	No Current Listing	Haines & Company	Image pg. A15
1999	JEREMY KORESKI	Cole Information Services	
	OCCUPANT UNKNOWN	Cole Information Services	
1989	Mc Gilton Scott	Cole Information Services	
1984	Barnes Kieth	R. L. Polk & Co.	Image pg. A23
1980	Keefner James C	R. L. Polk & Co.	Image pg. A34
1975	Hamilin Burney	R. L. Polk & Co.	Image pg. A45
1970	WELKER JOYCE MRS	John M. Ducey	
1966	ROBERSON MITCHELL	R. L. Polk & Co.	Image pg. A55
1961	Bompensiers Cath Mrs	R. L. Polk & Co.	Image pg. A66

4334 DAWES ST

<u>Year</u>	<u>Uses</u>	<u>Source</u>	
2014	OCCUPANT UNKNOWN	Cole Information Services	
2009	OCCUPANT UNKNOWN	Cole Information Services	
2004	PATRICK OMAHONEY	Cole Information Services	
2000	XXXX	Haines Company, Inc.	
	No Current Listing	Haines & Company	Image pg. A15
1994	EVANS, SCOTT	Cole Information Services	
1992	Evans Scott	PACIFIC BELL WHITE PAGES	
1989	Evans Scott	Cole Information Services	
1984	Donath Mitch	R. L. Polk & Co.	Image pg. A23
1980	Gelm John R	R. L. Polk & Co.	Image pg. A34
1975	Ayers Janice	R. L. Polk & Co.	Image pg. A45
1970	ARNOLD BRUCE L	John M. Ducey	
1966	VACANT	R. L. Polk & Co.	Image pg. A55
1961	Mitchum Jerome B	R. L. Polk & Co.	Image pg. A66

4336 DAWES ST

<u>Year</u>	<u>Uses</u>	<u>Source</u>	
2014	OCCUPANT UNKNOWN	Cole Information Services	
2006	O HOFFMANMC	Haines Company, Inc.	
	HOFFMAN M C	Haines Company, Inc.	Image pg. A5
2004	KYLE KERBER	Cole Information Services	

FINDINGS

<u>Year</u>	<u>Uses</u>	<u>Source</u>	
2000	BROWNLIE Adam	Haines Company, Inc.	
	BROWNLIE Adam	Haines & Company	Image pg. A15
1999	OCCUPANT UNKNOWN	Cole Information Services	
1989	Altshuler David	Cole Information Services	
1984	Regar Dunstar	R. L. Polk & Co.	Image pg. A23
1980	No Return	R. L. Polk & Co.	Image pg. A34
1975	Green Shari	R. L. Polk & Co.	Image pg. A45
1970	KANE BM	John M. Ducey	
1966	BRAZZELL MARY P	R. L. Polk & Co.	Image pg. A55
1961	Brazzell Mary P	R. L. Polk & Co.	Image pg. A66

4338 DAWES ST

<u>Year</u>	<u>Uses</u>	<u>Source</u>	
2017	CARLY ROSTAR-COLLINS	Cole Information Services	
2014	OCCUPANT UNKNOWN	Cole Information Services	
2009	OCCUPANT UNKNOWN	Cole Information Services	
2006	XXXX	Haines Company, Inc.	Image pg. A5
	No Current Listing	Haines Company, Inc.	
2004	JASON JENNINGS	Cole Information Services	
2000	No Current Listing	Haines & Company	Image pg. A15
	XXXX	Haines Company, Inc.	
1984	Johnston Kirk	R. L. Polk & Co.	Image pg. A23
1980	Vacant	R. L. Polk & Co.	Image pg. A34
1975	Sona H M	R. L. Polk & Co.	Image pg. A45
1970	KISTLER RAY J	John M. Ducey	
1966	SPIRZ HOWARD E	R. L. Polk & Co.	Image pg. A56
	KISTLER RAY	R. L. Polk & Co.	Image pg. A55
1961	Slawko Elaine	R. L. Polk & Co.	Image pg. A66
1960	Silliman Ray	The Pacific Telephone Telegraph Co.	

4352 DAWES ST

<u>Year</u>	<u>Uses</u>	<u>Source</u>
1960	Bonner Charlotte	The Pacific Telephone Telegraph Co.

4402 DAWES ST

<u>Year</u>	<u>Uses</u>	<u>Source</u>	
2014	OCCUPANT UNKNOWN	Cole Information Services	
2009	KATIE SWANK	Cole Information Services	
2006	KING Justin A	Haines Company, Inc.	Image pg. A5

FINDINGS

<u>Year</u>	<u>Uses</u>	<u>Source</u>	
2006	KINGJuston A	Haines Company, Inc.	
2004	OCCUPANT UNKNOWN	Cole Information Services	
2000	No Current Listing	Haines & Company	Image pg. A15
	BAUMANN Ernest	Haines Company, Inc.	
1999	OCCUPANT UNKNOWN	Cole Information Services	
	KATIE SWANK	Cole Information Services	
1989	Hall Michael S	Cole Information Services	
1984	Hernandez Raphael A	R. L. Polk & Co.	Image pg. A23
1980	N Boyer J	R. L. Polk & Co.	Image pg. A34
1975	Vacant	R. L. Polk & Co.	Image pg. A45
1970	SHIELDS MAX	John M. Ducey	
1966	SHIELDS MAX	R. L. Polk & Co.	Image pg. A56
1961	Drevfus Viola Mrs	R. L. Polk & Co.	Image pg. A66

4404 DAWES ST

<u>Year</u>	<u>Uses</u>	<u>Source</u>	
2017	STEVEN HALL	Cole Information Services	
2014	STEVEN HALL	Cole Information Services	
2009	STEVEN HALL	Cole Information Services	
2004	STEVEN HALL	Cole Information Services	
2000	HALL Staven A	Haines & Company	Image pg. A15
	HALL Steven A	Haines Company, Inc.	
1999	STEVEN HALL	Cole Information Services	
1994	LANCASTER, DAN	Cole Information Services	
1984	Montgomery Roy W	R. L. Polk & Co.	Image pg. A23
1980	Vacant	R. L. Polk & Co.	Image pg. A34
1975	Baumann Ruth D Mrs	R. L. Polk & Co.	Image pg. A45
1970	BAUMANN ERNEST S	John M. Ducey	
1966	BAUMANN ERNEST S	R. L. Polk & Co.	Image pg. A56
1961	Baumann Ernest S	R. L. Polk & Co.	Image pg. A66
1960	Baumann E S	The Pacific Telephone Telegraph Co.	

4406 DAWES ST

<u>Year</u>	<u>Uses</u>	<u>Source</u>	
2017	COREY VANOORDT	Cole Information Services	
2014	COREY VANOORDT	Cole Information Services	
2004	LINDSAY DILLMAN	Cole Information Services	
2000	VILLA Art J	Haines & Company	Image pg. A15
	VILLA Art J	Haines Company, Inc.	

FINDINGS

<u>Year</u>	<u>Uses</u>	<u>Source</u>	
1989	Lindsay Kelly A	Cole Information Services	
1984	Fry Renee M	R. L. Polk & Co.	Image pg. A23
1980	N Fry Renee	R. L. Polk & Co.	Image pg. A34
1975	Vacant	R. L. Polk & Co.	Image pg. A45
1970	BOYLAN LEE E	John M. Ducey	
1966	BOYLAN LEE E	R. L. Polk & Co.	Image pg. A56
1961	Wolf Geo W	R. L. Polk & Co.	Image pg. A66
1960	Burton Floyd T	The Pacific Telephone Telegraph Co.	

4408 DAWES ST

<u>Year</u>	<u>Uses</u>	<u>Source</u>	
2014	OCCUPANT UNKNOWN	Cole Information Services	
2009	OCCUPANT UNKNOWN	Cole Information Services	
2004	OCCUPANT UNKNOWN	Cole Information Services	
2000	No Current Listing XXXX	Haines & Company Haines Company, Inc.	Image pg. A15
1984	London Elsie V Mrs	R. L. Polk & Co.	Image pg. A23
1980	London Elsie V Mrs	R. L. Polk & Co.	Image pg. A34
1975	Gossow Hannelor Mrs	R. L. Polk & Co.	Image pg. A45
1970	ANDERSON JESSE C	John M. Ducey	
1966	NIVEN THOS R REV	R. L. Polk & Co.	Image pg. A56
1961	Vargo Jos	R. L. Polk & Co.	Image pg. A66
1960	Shields Max	The Pacific Telephone Telegraph Co.	

4410 DAWES ST

<u>Year</u>	<u>Uses</u>	<u>Source</u>	
2017	KEVIN CAVANAUGH	Cole Information Services	
2014	ADAM MORRIS	Cole Information Services	
2009	DAVID RUMMAGE	Cole Information Services	
2004	OCCUPANT UNKNOWN	Cole Information Services	
2000	RIDIHALGH Jennifer RIDIHALGH Jennifer	Haines & Company Haines Company, Inc.	Image pg. A15
1999	DAVID RUMMAGE	Cole Information Services	
1992	Messing Ruth Insurance Specialist I Messirger Adam	PACIFIC BELL WHITE PAGES PACIFIC BELL WHITE PAGES	
	!! /7364 El Caoon El	PACIFIC BELL WHITE PAGES	
	I	PACIFIC BELL WHITE PAGES	
	I Messing Ruth E	PACIFIC BELL WHITE PAGES	
1989	Messing LawrenceChristopher	Cole Information Services	

FINDINGS

<u>Year</u>	<u>Uses</u>	<u>Source</u>	
1989	Messing LawrenceChristopher	Cole Information Services	
1984	Downs Cathy	R. L. Polk & Co.	Image pg. A23
1980	Vacant	R. L. Polk & Co.	Image pg. A34
1975	Vacant	R. L. Polk & Co.	Image pg. A45
1970	ROMEA ARLENE F	John M. Ducey	
1966	LEWIS MARION MRS	R. L. Polk & Co.	Image pg. A56
1961	Lewis John R	R. L. Polk & Co.	Image pg. A66
1960	Weismantel Frank Alan	The Pacific Telephone Telegraph Co.	

4412 DAWES ST

<u>Year</u>	<u>Uses</u>	<u>Source</u>	
2014	OCCUPANT UNKNOWN	Cole Information Services	
2009	OCCUPANT UNKNOWN	Cole Information Services	
2004	OCCUPANT UNKNOWN	Cole Information Services	
2000	CAMPOLIETOMark P	Haines & Company	Image pg. A15
	CAMPOLIETO Mark P	Haines Company, Inc.	
1989	Boylan H B	Cole Information Services	
1984	Boylan Helen B Mrs	R. L. Polk & Co.	Image pg. A23
1980	Boylan Helen B Mrs	R. L. Polk & Co.	Image pg. A34
1975	Boylan Helen B Mrs	R. L. Polk & Co.	Image pg. A45
1970	KING BERNICE K MRS	John M. Ducey	
1966	CUMMINGS CHARLES B	R. L. Polk & Co.	Image pg. A56
1961	Vacant	R. L. Polk & Co.	Image pg. A66

4413 DAWES ST

<u>Year</u>	<u>Uses</u>	<u>Source</u>	
2017	JOE BIGLER	Cole Information Services	
2014	BASEM AHMED	Cole Information Services	
2006	JENSEN Wendy M	Haines Company, Inc.	Image pg. A5
	o JENSENWendy M	Haines Company, Inc.	
2004	OCCUPANT UNKNOWN	Cole Information Services	
2000	XXXX	Haines Company, Inc.	
	No Current Listing	Haines & Company	Image pg. A15
1999	OCCUPANT UNKNOWN	Cole Information Services	
1989	Stevens Holland	Cole Information Services	
1984	Rummel Richd L	R. L. Polk & Co.	Image pg. A23
1980	Rummel Richd L	R. L. Polk & Co.	Image pg. A34
1975	Rummel Richd L	R. L. Polk & Co.	Image pg. A45
1970	BENNETT ALICE MRS	John M. Ducey	

FINDINGS

<u>Year</u>	<u>Uses</u>	<u>Source</u>	
1966	BENNETT ALICE MRS	R. L. Polk & Co.	Image pg. A56
1961	Bennett Alice Mrs	R. L. Polk & Co.	Image pg. A66
1960	Bennett Alice	The Pacific Telephone Telegraph Co.	

4414 DAWES ST

<u>Year</u>	<u>Uses</u>	<u>Source</u>	
2014	KELLY WEIDEMANN	Cole Information Services	
2009	ZACK DANNA	Cole Information Services	
2006	RAIDYMichele	Haines Company, Inc.	
	RAIDY Michele	Haines Company, Inc.	Image pg. A5
2004	CRAIG CLEMENS	Cole Information Services	
2000	BOYLAN H B	Haines Company, Inc.	
	BOYLAN H B	Haines & Company	Image pg. A15
1999	ZACK DANNA	Cole Information Services	
1994	BOYLAN, H B	Cole Information Services	
1992	Boylan H B	PACIFIC BELL WHITE PAGES	
	Boylan J	PACIFIC BELL WHITE PAGES	
1989	Tortorici T	Cole Information Services	
1984	Tortroici Tina	R. L. Polk & Co.	Image pg. A23
1980	Baumann Ruth D Mrs	R. L. Polk & Co.	Image pg. A34
1975	Vacant	R. L. Polk & Co.	Image pg. A45
1970	NIVEN NANCY N MRS	John M. Ducey	
1966	VACANT	R. L. Polk & Co.	Image pg. A56
1961	Shields Max	R. L. Polk & Co.	Image pg. A66
1960	Wehsener Julia Mrs	The Pacific Telephone Telegraph Co.	

4415 DAWES ST

<u>Year</u>	<u>Uses</u>	<u>Source</u>	
2017	CHASE SILVIUS	Cole Information Services	
2014	MICHEA ROSE	Cole Information Services	
2009	MICHEA ROSE	Cole Information Services	
2006	XXXX	Haines Company, Inc.	Image pg. A5
	No Current Listing	Haines Company, Inc.	
2004	PAYTON LEWIS	Cole Information Services	
	PAULA GENTSCH	Cole Information Services	
2000	No Current Listing	Haines & Company	Image pg. A15
	XXXX	Haines Company, Inc.	
1999	MICHEA ROSE	Cole Information Services	
1984	Cox Reba L	R. L. Polk & Co.	Image pg. A23

FINDINGS

<u>Year</u>	<u>Uses</u>	<u>Source</u>	
1980	N Cox Reba L	R. L. Polk & Co.	Image pg. A34
1975	Regan John R	R. L. Polk & Co.	Image pg. A45
1970	COMPTON JOSEPHINE	John M. Ducey	
1966	VAN ASCHE EDW H	R. L. Polk & Co.	Image pg. A56
1961	Bingham Alice	R. L. Polk & Co.	Image pg. A66
1960	Bingham Alice	The Pacific Telephone Telegraph Co.	
1955	Carter Jack R	R. L. Polk & Co.	

4416 DAWES ST

<u>Year</u>	<u>Uses</u>	<u>Source</u>	
2014	OCCUPANT UNKNOWN	Cole Information Services	
2009	JEFFREY GANTHER	Cole Information Services	
2006	No Current Listing XXXX	Haines Company, Inc. Haines Company, Inc.	Image pg. A5
2004	JEFFREY FREISER	Cole Information Services	
2000	No Current Listing XXXX	Haines & Company Haines Company, Inc.	Image pg. A15
1999	OCCUPANT UNKNOWN JEFFREY GANTHER	Cole Information Services Cole Information Services	
1989	Hopewell Lynn	Cole Information Services	
1984	Auer Wayne P	R. L. Polk & Co.	Image pg. A23
1980	N Auer Frisbie	R. L. Polk & Co.	Image pg. A34
1975	Will Henry	R. L. Polk & Co.	Image pg. A45
1970	MC ENROE CHARLES E	John M. Ducey	
1966	HENDRY GEO	R. L. Polk & Co.	Image pg. A56
1961	Leonard Lawrence E	R. L. Polk & Co.	Image pg. A66

4417 DAWES ST

<u>Year</u>	<u>Uses</u>	<u>Source</u>	
2017	JOSHUA MARTIN	Cole Information Services	
2014	OCCUPANT UNKNOWN	Cole Information Services	
2009	OCCUPANT UNKNOWN	Cole Information Services	
2006	No Current Listing XXXX	Haines Company, Inc. Haines Company, Inc.	Image pg. A5
2004	OCCUPANT UNKNOWN	Cole Information Services	
2000	XXXX No Current Listing	Haines Company, Inc. Haines & Company	Image pg. A15
1994	TAKAHASHI, RYUICHI	Cole Information Services	
1989	Accutone Piano Service	Cole Information Services	

FINDINGS

<u>Year</u>	<u>Uses</u>	<u>Source</u>	
1984	Coffin Nelson E	R. L. Polk & Co.	Image pg. A23
1975	Plumb Patricia	R. L. Polk & Co.	Image pg. A45
1970	BAUMHAUER GLADYS A	John M. Ducey	
1966	BULLENE SADYE B MRS	R. L. Polk & Co.	Image pg. A56
1961	Vacant	R. L. Polk & Co.	Image pg. A66
1955	Koesy John R	R. L. Polk & Co.	

4452 DAWES ST

<u>Year</u>	<u>Uses</u>	<u>Source</u>	
2017	MARCO BRITO	Cole Information Services	
	REBECC LEE	Cole Information Services	
	THOMAS DOLINER	Cole Information Services	
	JUSTIN STROUT	Cole Information Services	
	JOSEPH PARTYNSKI	Cole Information Services	
2014	GANESH ADHIKARY	Cole Information Services	
	KENNETH HALLMEYER	Cole Information Services	
	MARCO BRITO	Cole Information Services	
	ERICA HERRLEY	Cole Information Services	
	LAURA CONNELLY	Cole Information Services	
2009	APRIL DEANS	Cole Information Services	
	BEN SAIKIN	Cole Information Services	
	KENNETH HALLMEYER	Cole Information Services	
	MARCO BRITO INCENSE	Cole Information Services	
	L FORMICOLA	Cole Information Services	
2006	MARCO BRITO	Cole Information Services	
	ARTHUR HAWORTH	Cole Information Services	
	APARTMENTS	Haines Company, Inc.	
	BRITOMarco	Haines Company, Inc.	
	CHURCHWELL Duane	Haines Company, Inc.	
	R DEAN Angela M	Haines Company, Inc.	
	HALLMEYER Kenneth	Haines Company, Inc.	
	HOJADRPOUR	Haines Company, Inc.	
	Comran RAOCHAVAN	Haines Company, Inc.	
	Satyanarayana VANDERVALK Sarah	Haines Company, Inc.	
APARTMENTS	Haines Company, Inc.	Image pg. A5	
BRITO Marco	Haines Company, Inc.	Image pg. A5	
CHURCHWELL Duane R	Haines Company, Inc.	Image pg. A5	
DEAN Angela M	Haines Company, Inc.	Image pg. A5	
HALLMEYER Kenneth	Haines Company, Inc.	Image pg. A5	

FINDINGS

<u>Year</u>	<u>Uses</u>	<u>Source</u>	
2006	HOJADRPOUR Comran	Haines Company, Inc.	Image pg. A5
	RAOCHAVAN Satyanarayana	Haines Company, Inc.	Image pg. A5
	VANDERVALK Sarah	Haines Company, Inc.	Image pg. A5
2004	DUANE CHURCHWELL	Cole Information Services	
	GLEN SMITH	Cole Information Services	
	SARAH VANDERVALK	Cole Information Services	
	KRISTEN RAKES	Cole Information Services	
	ARTHUR HAWORTH	Cole Information Services	
	MARCO BRITO	Cole Information Services	
	BRITOMarco	Haines & Company	Image pg. A15
2000	DEFRIAS John	Haines & Company	Image pg. A15
	FARR N I	Haines & Company	Image pg. A15
	HOEPPNERJason	Haines & Company	Image pg. A15
	APARTMENTS	Haines Company, Inc.	
	BRITO Marco	Haines Company, Inc.	
	DEFRIAS John	Haines Company, Inc.	
	FARR N I	Haines Company, Inc.	
	HAWORTH Arthur	Haines Company, Inc.	
	HOEPPNER Jason	Haines Company, Inc.	
	1999	L FORMICOLA	Cole Information Services
MARCO BRITO		Cole Information Services	
KENNETH HALLMEYER		Cole Information Services	
BEN SAIKIN		Cole Information Services	
ARTHUR HAWORTH		Cole Information Services	
1992	Farr N I	PACIFIC BELL WHITE PAGES	
	Farr R K.....	PACIFIC BELL WHITE PAGES	
	Nollner Jett	PACIFIC BELL WHITE PAGES	
	Nollner Richard.	PACIFIC BELL WHITE PAGES	
	Nolt R f.	PACIFIC BELL WHITE PAGES	
1989	Farr N I	Cole Information Services	
	Fragger E R	Cole Information Services	
	Nollner Jett	Cole Information Services	
1984	El Oro Apartments	R. L. Polk & Co.	Image pg. A23
	Bell Susan Mrs	R. L. Polk & Co.	Image pg. A23
	Bak J S	R. L. Polk & Co.	Image pg. A23
	White Mary Ann	R. L. Polk & Co.	Image pg. A23
	Campbell Diane L	R. L. Polk & Co.	Image pg. A23
	Fragger Mabel M Mrs	R. L. Polk & Co.	Image pg. A23

FINDINGS

<u>Year</u>	<u>Uses</u>	<u>Source</u>	
1984	Roberts Craig W	R. L. Polk & Co.	Image pg. A23
	Einhorn Michl A	R. L. Polk & Co.	Image pg. A23
	Farr Nell I Mrs	R. L. Polk & Co.	Image pg. A23
1980	Veltman Joan W	R. L. Polk & Co.	Image pg. A34
	Farr Nell I Mrs	R. L. Polk & Co.	Image pg. A34
	El Oro Apartments	R. L. Polk & Co.	Image pg. A34
	Bell Susan Mrs	R. L. Polk & Co.	Image pg. A34
	N Bak J S	R. L. Polk & Co.	Image pg. A34
	N White Mary	R. L. Polk & Co.	Image pg. A34
	Halmo Terry	R. L. Polk & Co.	Image pg. A34
	N Frager Mable M Mrs	R. L. Polk & Co.	Image pg. A34
	Roberts Craig W	R. L. Polk & Co.	Image pg. A34
	1975	El Oro Apartments	R. L. Polk & Co.
Slagel Pamela D		R. L. Polk & Co.	Image pg. A45
Gram Carolyn		R. L. Polk & Co.	Image pg. A45
Reynolds Kath F Mrs		R. L. Polk & Co.	Image pg. A45
Killen Kristen L		R. L. Polk & Co.	Image pg. A45
Tucker Hilda A Mrs		R. L. Polk & Co.	Image pg. A45
Bailey Gary		R. L. Polk & Co.	Image pg. A45
Torres C		R. L. Polk & Co.	Image pg. A45
Farr Nell I Mrs		R. L. Polk & Co.	Image pg. A45
1970		EL ORO APARTMENTS	John M. Ducey
	FREED CHARLES	John M. Ducey	
	COYLE L B	John M. Ducey	
	WINN SUSAN S	John M. Ducey	
	WINN BETTY J	John M. Ducey	
	TUCKER HILDA A MRS	John M. Ducey	
	GAVIN JANE	John M. Ducey	
	MAC MASTER KATH MRS	John M. Ducey	
	FARR NELL I MRS	John M. Ducey	
	1966	EL ORO APARTMENTS	R. L. Polk & Co.
FARR NELL I MRS		R. L. Polk & Co.	Image pg. A56
FARR KAREN S		R. L. Polk & Co.	Image pg. A56
NUNGEZER SUE H MRS		R. L. Polk & Co.	Image pg. A56
VACANT		R. L. Polk & Co.	Image pg. A56
HUTHMAN D DEAN		R. L. Polk & Co.	Image pg. A56
GAVIN JANE		R. L. Polk & Co.	Image pg. A56
VACANT		R. L. Polk & Co.	Image pg. A56

FINDINGS

<u>Year</u>	<u>Uses</u>	<u>Source</u>
1966	MAC MASTER KATH MRS	R. L. Polk & Co.

Image pg. A56

4467 DAWES ST

<u>Year</u>	<u>Uses</u>	<u>Source</u>
2017	ALLISON WHITTAKER	Cole Information Services
	KENNA MCALEXANDER	Cole Information Services
	NICHOLAS TONEY	Cole Information Services
	GREGORY JUDGE	Cole Information Services
	LOPEZ DIEGO	Cole Information Services
	ANDREA LLERANDI	Cole Information Services
	ALAN PRAIL	Cole Information Services
	DANIEL MILLER	Cole Information Services
	HALEY HOPKINS	Cole Information Services
	BRETT BOGGI	Cole Information Services
	COURTLAND MEAD	Cole Information Services
	JACQUELINE MCDONOUGH	Cole Information Services
	ORSOLA CROZ	Cole Information Services
2014	PACIFIC LOFTS	Cole Information Services
	ALAN PRAIL	Cole Information Services
	BROOKE MRDJENOVICH	Cole Information Services
	BRAD GUISE	Cole Information Services
	ANDREW GASPARELLA	Cole Information Services
	TINA THOMPSON	Cole Information Services
	DAVID RUMMAGE	Cole Information Services
	ERIK KERR	Cole Information Services
	JULIA THOMAS	Cole Information Services
	TINA PRATT	Cole Information Services
	MATHEW NEAL	Cole Information Services
	JACK KARLSON	Cole Information Services
	TIMOTHY DUTCHESS	Cole Information Services
	JAMES GAPPY	Cole Information Services
	DANIELLE ALBERTZ	Cole Information Services
	ANDREAS HELLGREN	Cole Information Services
2009	VINCENT ACOSTA	Cole Information Services
	CANDICE STEWART	Cole Information Services
	LUCIANE NERY	Cole Information Services
	JASON MCNEIL	Cole Information Services
	LEE FLORES	Cole Information Services
	CONOR COFFEY	Cole Information Services

FINDINGS

<u>Year</u>	<u>Uses</u>	<u>Source</u>	
2009	NUA SYSTEMS	Cole Information Services	
	MEGAN STOREY	Cole Information Services	
	BRAD GUISE	Cole Information Services	
	RONNY CHAPEVAL	Cole Information Services	
	TERRI CHUCKRY	Cole Information Services	
	VICTOR SWIRCZ	Cole Information Services	
	DESIRAE MCKENNA	Cole Information Services	
2006	APARTMENTS	Haines Company, Inc.	Image pg. A5
	G ACOSTA Vincent W	Haines Company, Inc.	Image pg. A5
	CHUCKRY Terri kim M	Haines Company, Inc.	Image pg. A5
	B FLORES Lee R	Haines Company, Inc.	Image pg. A5
	GHAJARI Houman	Haines Company, Inc.	Image pg. A5
	GOODING Jennifer	Haines Company, Inc.	Image pg. A5
	B GUISE Brad	Haines Company, Inc.	Image pg. A5
	GUISE Brad	Haines Company, Inc.	Image pg. A5
	D JACKSON Summer	Haines Company, Inc.	Image pg. A5
	KOERNER Carolin	Haines Company, Inc.	Image pg. A5
	KRYVOKOBYLSKY V	Haines Company, Inc.	Image pg. A5
	C LAZARZ Chris	Haines Company, Inc.	Image pg. A5
	C LAZARZ Shaina	Haines Company, Inc.	Image pg. A5
	E MCKENNA Desirae	Haines Company, Inc.	Image pg. A5
	MCNEIL Jason	Haines Company, Inc.	Image pg. A5
	H MORRISSON Robin	Haines Company, Inc.	Image pg. A5
	NICHOLS Rick	Haines Company, Inc.	Image pg. A5
	SANTANGELO Basilio	Haines Company, Inc.	Image pg. A5
	D WOOLSEY Shane	Haines Company, Inc.	Image pg. A5
	APARTMENTS	Haines Company, Inc.	
	G ACOSTA Vincent W	Haines Company, Inc.	
	CHUCKRY Ten kim M	Haines Company, Inc.	
	FLORES Lee R	Haines Company, Inc.	
	GHAJARI Houman	Haines Company, Inc.	
	GOODING Jennifer	Haines Company, Inc.	
	GUISE Brad	Haines Company, Inc.	
	GUISE Brad	Haines Company, Inc.	
	JACKSON Summer	Haines Company, Inc.	
KOERNER Carolin	Haines Company, Inc.		
KRYVOKOBYLSKY	Haines Company, Inc.		
C LAZARZ Chris	Haines Company, Inc.		

FINDINGS

<u>Year</u>	<u>Uses</u>	<u>Source</u>	
2006	C LAZARZShaina	Haines Company, Inc.	
	E MCKENNADesirae	Haines Company, Inc.	
	MCNEIL Jason	Haines Company, Inc.	
	H MORRISSON Robin	Haines Company, Inc.	
	NICHOLSRick	Haines Company, Inc.	
	SANTANGELO Basillo	Haines Company, Inc.	
	1D WOOLSEYShane	Haines Company, Inc.	
2004	VINCENT ACOSTA	Cole Information Services	
	SHANE WOOLSEY	Cole Information Services	
	JASON MCNEIL	Cole Information Services	
	LEE FLORES	Cole Information Services	
	S CHENG	Cole Information Services	
	BRAD GUISE	Cole Information Services	
	SHERRI GLOWCZEWSKI	Cole Information Services	
	TERRI CHUCKRY	Cole Information Services	
	MATTHEW SIMPSON	Cole Information Services	
	CAROLIN KOERNER	Cole Information Services	
	IAN BELTON	Cole Information Services	
	ROBIN MORRISSON	Cole Information Services	
	ERIKA OLSSON	Cole Information Services	
2000	KEITH LINDER	Cole Information Services	
	VLADYSLA KRYVOKOBYLSKY	Cole Information Services	
	JOANNE RILLI	Cole Information Services	
	JENNIFER SMITH	Cole Information Services	
	ROBERT HERALD	Cole Information Services	
	APARTMENTS	Haines & Company	Image pg. A15
	ACOSTA Vincent W	Haines & Company	Image pg. A15
	ALLOWAY Michael	Haines & Company	Image pg. A15
	CHINNAPONG Suwannee	Haines & Company	Image pg. A15
	FAGAN Shannon	Haines & Company	Image pg. A15
	FLORES Lee R	Haines & Company	Image pg. A15
	MACKENZIE Connel HE	Haines & Company	Image pg. A15
	SAMS Donna	Haines & Company	Image pg. A15
SAMSJas	Haines & Company	Image pg. A15	
SWINK Randy	Haines & Company	Image pg. A15	
APARTMENTS	Haines Company, Inc.		
ACOSTA Vincent W	Haines Company, Inc.		
ALLOWAY Michael	Haines Company, Inc.		

FINDINGS

<u>Year</u>	<u>Uses</u>	<u>Source</u>
2000	CHINNAPONG Suwannee	Haines Company, Inc.
	FAGAN Shannon	Haines Company, Inc.
	FLORES Lee R	Haines Company, Inc.
	MACKENZIE Connel H E	Haines Company, Inc.
	SAMS Donna	Haines Company, Inc.
	SAMS Jas	Haines Company, Inc.
	SWINK Randy	Haines Company, Inc.
1999	VINCENT ACOSTA	Cole Information Services
	LUCIANE NERY	Cole Information Services
	CANDICE STEWART	Cole Information Services
	VICTOR SWIRCZ	Cole Information Services
	TERRI CHUCKRY	Cole Information Services
	RONNY CHAPEVAL	Cole Information Services
	JASON MCNEIL	Cole Information Services
	MEGAN STOREY	Cole Information Services
	DESIRAE MCKENNA	Cole Information Services
	CONOR COFFEY	Cole Information Services
	C MACKENZIE	Cole Information Services
	LEE FLORES	Cole Information Services
	BRAD GUISE	Cole Information Services
1994	CONNORS PAUL E JR	Cole Information Services
1992	Connors Paul E Jr	PACIFIC BELL WHITE PAGES
	Flores Lee R	PACIFIC BELL WHITE PAGES
	Flores Leo	PACIFIC BELL WHITE PAGES
	Sams Jas & Donna	PACIFIC BELL WHITE PAGES
1989	Deeb @Jamul@ M	Cole Information Services
	Broberg J	Cole Information Services
	Cahill Barry J	Cole Information Services
	Connors Paul E Jr	Cole Information Services
	Connors Sean M	Cole Information Services
	Flores Lee R	Cole Information Services
	Harris Steven M	Cole Information Services
	Liermann David C	Cole Information Services
	Mountjoy Jack E	Cole Information Services
	Navapanich Tajchal	Cole Information Services
	Riewer D L	Cole Information Services
	Rogers M	Cole Information Services
	Rogers Pamela	Cole Information Services

FINDINGS

<u>Year</u>	<u>Uses</u>	<u>Source</u>	
1989	Sams Jas & Donna	Cole Information Services	
1984	Playa Pacific Manor apts	R. L. Polk & Co.	Image pg. A23
	a Jennings M L	R. L. Polk & Co.	Image pg. A23
	b Bompensiero M	R. L. Polk & Co.	Image pg. A23
	c El Oro Apartments Laundry Room	R. L. Polk & Co.	Image pg. A23
	d King Jerry N	R. L. Polk & Co.	Image pg. A23
	e Donovan Lee	R. L. Polk & Co.	Image pg. A24
	f Mc Grew M	R. L. Polk & Co.	Image pg. A24
	g Sams Donna M	R. L. Polk & Co.	Image pg. A24
	h Bushling Harry F	R. L. Polk & Co.	Image pg. A24
	a Yochem P	R. L. Polk & Co.	Image pg. A24
	b Flores Lee R	R. L. Polk & Co.	Image pg. A24
	c Doran Tim	R. L. Polk & Co.	Image pg. A24
	d Hull Robt A	R. L. Polk & Co.	Image pg. A24
	e Litz Jack	R. L. Polk & Co.	Image pg. A24
	f Vacant	R. L. Polk & Co.	Image pg. A24
	g Riewer Diana L	R. L. Polk & Co.	Image pg. A24
	h Michaelis Gary L	R. L. Polk & Co.	Image pg. A24
	a Kettner J	R. L. Polk & Co.	Image pg. A24
	b Mina Roshanak	R. L. Polk & Co.	Image pg. A24
	c Clancy R	R. L. Polk & Co.	Image pg. A24
	d Niebielski Chip	R. L. Polk & Co.	Image pg. A24
	e Stein Franklin J	R. L. Polk & Co.	Image pg. A24
	f Barcelos Rick R	R. L. Polk & Co.	Image pg. A24
	g Johnson Jean M Mrs	R. L. Polk & Co.	Image pg. A24
	h Jones Donald C	R. L. Polk & Co.	Image pg. A24
1980	Playa Pacific Manor apts	R. L. Polk & Co.	Image pg. A34
	la Gonzales Carole Mrs	R. L. Polk & Co.	Image pg. A34
	lb Burk	R. L. Polk & Co.	Image pg. A34
	Room	R. L. Polk & Co.	Image pg. A34
	ld N King Jerry N	R. L. Polk & Co.	Image pg. A34
	le N Donovan Lee	R. L. Polk & Co.	Image pg. A34
	lf Golden Mary L Mrs	R. L. Polk & Co.	Image pg. A34
	lg Diehl Donna M	R. L. Polk & Co.	Image pg. A34
	lh Bushling Harry F	R. L. Polk & Co.	Image pg. A34
	a N Rudge Gregory	R. L. Polk & Co.	Image pg. A34
	b Flores Lee R	R. L. Polk & Co.	Image pg. A34
	c N Doran Tim	R. L. Polk & Co.	Image pg. A34

FINDINGS

<u>Year</u>	<u>Uses</u>	<u>Source</u>	
1980	d Vacant	R. L. Polk & Co.	Image pg. A34
	e Carpenter	R. L. Polk & Co.	Image pg. A34
	f Erb Lyle L	R. L. Polk & Co.	Image pg. A34
	g Riewer D L	R. L. Polk & Co.	Image pg. A34
	h N Michaeli B Gary L	R. L. Polk & Co.	Image pg. A34
	a N Kettner J	R. L. Polk & Co.	Image pg. A34
	b N Mina Roshanak	R. L. Polk & Co.	Image pg. A34
	c N Joseph John J	R. L. Polk & Co.	Image pg. A34
	d Israel Hum L	R. L. Polk & Co.	Image pg. A34
	e Stein Franklin J	R. L. Polk & Co.	Image pg. A34
	f N Bannister M F	R. L. Polk & Co.	Image pg. A34
	g Johnson Jean M Mrs	R. L. Polk & Co.	Image pg. A34
	h N Jones Donald C	R. L. Polk & Co.	Image pg. A34
1975	Playa Pacific Manor apts	R. L. Polk & Co.	Image pg. A45
	a Sangiolo Ruby	R. L. Polk & Co.	Image pg. A45
	b Debutts Dewey	R. L. Polk & Co.	Image pg. A45
	c Vacant	R. L. Polk & Co.	Image pg. A45
	d Wade David	R. L. Polk & Co.	Image pg. A45
	e Vacant	R. L. Polk & Co.	Image pg. A45
	f Vacant	R. L. Polk & Co.	Image pg. A45
	g Diehl Donna	R. L. Polk & Co.	Image pg. A45
	h Bushling Harry F	R. L. Polk & Co.	Image pg. A45
	a Faulconer Natalie	R. L. Polk & Co.	Image pg. A45
	b Flores L R	R. L. Polk & Co.	Image pg. A45
	c Corcoran H	R. L. Polk & Co.	Image pg. A45
	d Rosenfield Carol M Mrs	R. L. Polk & Co.	Image pg. A45
	e Burwell James F	R. L. Polk & Co.	Image pg. A45
	f Bailey Al	R. L. Polk & Co.	Image pg. A45
	g Vacant	R. L. Polk & Co.	Image pg. A45
	h Armitage Alike	R. L. Polk & Co.	Image pg. A45
a Smith Gary	R. L. Polk & Co.	Image pg. A45	
b Norris Margt	R. L. Polk & Co.	Image pg. A45	
c Schornstein Jack	R. L. Polk & Co.	Image pg. A45	
d Israel Hum L	R. L. Polk & Co.	Image pg. A45	
e Catanzaro David F	R. L. Polk & Co.	Image pg. A45	
f Burnworth Wayne	R. L. Polk & Co.	Image pg. A45	
g Johnson Jean M Mrs	R. L. Polk & Co.	Image pg. A45	
h Vacant	R. L. Polk & Co.	Image pg. A45	

FINDINGS

<u>Year</u>	<u>Uses</u>	<u>Source</u>
1970	APARTMENTS	John M. Ducey
	A NEUMEISTER JOHN E	John M. Ducey
	HOTCHKISS ALBERT H	John M. Ducey
	C VACANT	John M. Ducey
	ID HALLISBY DAVID J	John M. Ducey
	IE MONROE ROBT E	John M. Ducey
	IF BUHR KEITH	John M. Ducey
	IG NYE RICH D G	John M. Ducey
	IH FLOWERS A N	John M. Ducey
	A CROUCH MARIANNE	John M. Ducey
	BIDWELL KENNETH R	John M. Ducey
	C COREY VM	John M. Ducey
	ANDREWS JODY	John M. Ducey
	E BERRYHILL PATK REV	John M. Ducey
	F ANDREWS WM W	John M. Ducey
	G MC CALL SIDNEY	John M. Ducey
	H VACANT	John M. Ducey
	A WARD GREG	John M. Ducey
	LI DRAZZAH LA ZETTA	John M. Ducey
	C MURRELL HUGH L	John M. Ducey
	3D ISRAEL HURN L	John M. Ducey
	E TALUG ROBT W	John M. Ducey
	F RICE ROBT C	John M. Ducey
	G KEMP JOHN N	John M. Ducey
	H BUSHLING HARRY F	John M. Ducey

DAWS

4402 DAWS

<u>Year</u>	<u>Uses</u>	<u>Source</u>
1960	Dreyfus Alfred J	The Pacific Telephone Telegraph Co.

DENTAL LAB 910 GRAND AVE

8 DENTAL LAB 910 GRAND AVE

<u>Year</u>	<u>Uses</u>	<u>Source</u>
1992	C &	PACIFIC BELL WHITE PAGES
	C B Designs.....	PACIFIC BELL WHITE PAGES

FINDINGS

E GRAND AVE

910 E GRAND AVE

<u>Year</u>	<u>Uses</u>	<u>Source</u>
1985	MARTIN BEN B MD ESCONDIDO	PACIFIC BELL WHITE PAGES
	MARLER DON L DMD MARLER DENTAL GROUP	PACIFIC BELL WHITE PAGES

1001 E GRAND AVE

<u>Year</u>	<u>Uses</u>	<u>Source</u>
1985	LOCKIE GEO N MD PEDIATRICS & RHEUMATOLOGY ESCONDIDO 746 264	PACIFIC BELL WHITE PAGES

1035 E GRAND AVE

<u>Year</u>	<u>Uses</u>	<u>Source</u>
1985	KAMP JAMES P MD	PACIFIC BELL WHITE PAGES
	TASHER DEAN C MD	PACIFIC BELL WHITE PAGES

1040 E GRAND AVE

<u>Year</u>	<u>Uses</u>	<u>Source</u>
1985	SOPELO JOSELUS	PACIFIC BELL WHITE PAGES

GARNET AVE

1001 GARNET AVE

<u>Year</u>	<u>Uses</u>	<u>Source</u>
2006	COFFEE EXPENSE	Haines Company, Inc.
	CAFE CREMA	Haines Company, Inc. Image pg. A6
	CYBERBREW COFFEE	Haines Company, Inc. Image pg. A6
	EXPENSE REDUCTION EXPERTS	Haines Company, Inc. Image pg. A6
	SC OF HEALING ARTS CLINIC	Haines Company, Inc. Image pg. A6
	SC OF HEALING ARTS INC	Haines Company, Inc. Image pg. A6
	SD VIDEO AND DESIGN	Haines Company, Inc. Image pg. A6
	SOLID WASTE SOLUTIONS	Haines Company, Inc. Image pg. A6
	CAFECREM	Haines Company, Inc.
	ARTS INC SD VIDEO AND	Haines Company, Inc.
	ARTS CLINIC SCOF HEALING	Haines Company, Inc.
	EXPERTS SC OF HEALING	Haines Company, Inc.
	REDUCTION	Haines Company, Inc.
	SOLUTIONS	Haines Company, Inc.
	DESIGN SOLID WASTE	Haines Company, Inc.
	CYBERBREW	Haines Company, Inc.

FINDINGS

<u>Year</u>	<u>Uses</u>	<u>Source</u>	
2000	CAFE CREMA	Haines Company, Inc.	
	DYNAMIC HORIZONS	Haines Company, Inc.	
	KLEINE KINDER	Haines Company, Inc.	
	MAHERONNAGHS M	Haines Company, Inc.	
	SCHOOL OF HLNG ARTS	Haines Company, Inc.	
	SIDNEY G LLC	Haines Company, Inc.	
	TUBSIDER	Haines Company, Inc.	
	WEE WITNESS	Haines Company, Inc.	
	CAFECREMA	Haines & Company	Image pg. A16
	DYNAMIC HORIZONS	Haines & Company	Image pg. A16
	KLEINEKINDER	Haines & Company	Image pg. A16
	SCHOOLOFH LNG	Haines & Company	Image pg. A16
	SIDNEY G LLC	Haines & Company	Image pg. A16
	TUBSIDER	Haines & Company	Image pg. A16
	WEEWITNESS	Haines & Company	Image pg. A16
1992	Alton Banes Dry Cleaners	PACIFIC BELL WHITE PAGES	
1989	Alton Banes Dry Cleaners	Pacific Bell	
	Compu Quik Printers	Cole Information Services	
	Goodwin Properties	Cole Information Services	
	Post Mark	Cole Information Services	
1984	Pacific Telephone Phone Center Store	R. L. Polk & Co.	Image pg. A25
1980	Pacific Telephone Phone Center	R. L. Polk & Co.	Image pg. A35
	Store	R. L. Polk & Co.	Image pg. A35

1007 GARNET AVE

<u>Year</u>	<u>Uses</u>	<u>Source</u>	
2006	BUFFALO	Haines Company, Inc.	
	EXCHANGE	Haines Company, Inc.	
	BUFFALO EXCHANGE	Haines Company, Inc.	Image pg. A6
2000	BUFFALO EXCHANGE	Haines & Company	Image pg. A16
	BUFFALO EXCHANGE	Haines Company, Inc.	
1984	Pacific Telephone & Telegraph Co Business Ofc	R. L. Polk & Co.	Image pg. A25
1980	Pacific Telephone & Telegraph Co	R. L. Polk & Co.	Image pg. A35
	Business Ofc	R. L. Polk & Co.	Image pg. A35

FINDINGS

GARNET ST

1001 GARNET ST

<u>Year</u>	<u>Uses</u>	<u>Source</u>	
1975	Imperial Savings & Loan Assn	R. L. Polk & Co.	Image pg. A46
1970	SOUTHLAND SAVINGS 6 LOAN ASSN	John M. Ducey	
1966	ASSN OF PACIFIC BEACH	R. L. Polk & Co.	Image pg. A57
	SOUTHLAND SAVINGS 6 LOAN	R. L. Polk & Co.	Image pg. A57
1961	Suburban Sav & Loan Assn	R. L. Polk & Co.	Image pg. A67
1952	Chips Liquor Store	R. L. Polk & Co. of California	Image pg. A80

1003 GARNET ST

<u>Year</u>	<u>Uses</u>	<u>Source</u>	
1970	PACIFIC BEACH TRAVEL BUREAU	John M. Ducey	
1966	PACIFIC BEACH TRAVEL BUREAU	R. L. Polk & Co.	Image pg. A57
1927	Patrick & Lyngholm restr	San Diego Directory Co.	Image pg. A107

1005 GARNET ST

<u>Year</u>	<u>Uses</u>	<u>Source</u>	
1952	Corset Shop The	R. L. Polk & Co. of California	Image pg. A80

1007 GARNET ST

<u>Year</u>	<u>Uses</u>	<u>Source</u>	
1975	Pacific Telephone & Telegraph Co	R. L. Polk & Co.	Image pg. A46
	Business Ofc	R. L. Polk & Co.	Image pg. A46

GARNT

1001 GARNT

<u>Year</u>	<u>Uses</u>	<u>Source</u>	
1960	Roney H Geo Suburban Savings & Loan Assn	The Pacific Telephone Telegraph Co.	
	Schneider T Franklin Suburban Savings & Loan Assn	The Pacific Telephone Telegraph Co.	
	Main Ofc	The Pacific Telephone Telegraph Co.	
1955	Suburban Savings & Loan Assn	R. L. Polk & Co.	
	Schneider T Franklin Suburban Savings & Loan Assn	R. L. Polk & Co.	
	Roney H Geo Suburban Savings & Loan Assn	R. L. Polk & Co.	

FINDINGS

GRANADA AVE

1012 GRANADA AVE

<u>Year</u>	<u>Uses</u>	<u>Source</u>
1985	BRAWLEY S TRAVEL NETWORK OF PACIFIC BEACH	PACIFIC BELL WHITE PAGES

GRANADA DR

914 GRANADA DR

<u>Year</u>	<u>Uses</u>	<u>Source</u>
1991	Taylor Tim P & Marlene	PACIFIC BELL WHITE PAGES
	Taylor Tim & Estela	PACIFIC BELL WHITE PAGES

915 GRANADA DR

<u>Year</u>	<u>Uses</u>	<u>Source</u>
1985	TRAN HOE T	PACIFIC BELL WHITE PAGES

GRAND

910 GRAND

<u>Year</u>	<u>Uses</u>	<u>Source</u>
1960	Grand Motors	The Pacific Telephone Telegraph Co.

922 GRAND

<u>Year</u>	<u>Uses</u>	<u>Source</u>
1960	Calif Liquor	The Pacific Telephone Telegraph Co.
1955	Bonko Raymond	R. L. Polk & Co.
	Garcia Arthur P	R. L. Polk & Co.

928 GRAND

<u>Year</u>	<u>Uses</u>	<u>Source</u>
1960	RAYNE SOFTWATER SERV	The Pacific Telephone Telegraph Co.
1955	Jones R A	R. L. Polk & Co.

931 GRAND

<u>Year</u>	<u>Uses</u>	<u>Source</u>
1960	La Plante Pat	The Pacific Telephone Telegraph Co.
	Nisil Chas J	The Pacific Telephone Telegraph Co.
	Mc Innis Rose Bree	The Pacific Telephone Telegraph Co.
	Primm Saml	The Pacific Telephone Telegraph Co.

FINDINGS

937 GRAND

<u>Year</u>	<u>Uses</u>	<u>Source</u>
1960	Kieckbusch Myrtle A	The Pacific Telephone Telegraph Co.
1955	Lorincie Chas J	R. L. Polk & Co.

939 GRAND

<u>Year</u>	<u>Uses</u>	<u>Source</u>
1960	Wahnon David A	The Pacific Telephone Telegraph Co.
	Chase Brian H	The Pacific Telephone Telegraph Co.

941 GRAND

<u>Year</u>	<u>Uses</u>	<u>Source</u>
1960	Shotter Henry Jos	The Pacific Telephone Telegraph Co.
	Shotter Patricia	The Pacific Telephone Telegraph Co.

942 GRAND

<u>Year</u>	<u>Uses</u>	<u>Source</u>
1960	Town & Country Motors	The Pacific Telephone Telegraph Co.
	Ragozzino Tino Town & Country Motors	The Pacific Telephone Telegraph Co.
	Spinali Auto Sales Inc	The Pacific Telephone Telegraph Co.
1955	Sage Robt H	R. L. Polk & Co.

946 GRAND

<u>Year</u>	<u>Uses</u>	<u>Source</u>
1960	Ragozzino T	The Pacific Telephone Telegraph Co.
1955	DavisCarolynn	R. L. Polk & Co.
	Davis Guy C	R. L. Polk & Co.

949 GRAND

<u>Year</u>	<u>Uses</u>	<u>Source</u>
1960	Pac Bch	The Pacific Telephone Telegraph Co.

957 GRAND

<u>Year</u>	<u>Uses</u>	<u>Source</u>
1960	Graham Francis A Jr	The Pacific Telephone Telegraph Co.
1955	Bidwell Kenneth	R. L. Polk & Co.

961 GRAND

<u>Year</u>	<u>Uses</u>	<u>Source</u>
1960	Mazanek Frank	The Pacific Telephone Telegraph Co.

FINDINGS

963 GRAND

<u>Year</u>	<u>Uses</u>	<u>Source</u>
1960	Smith Le Roy A	The Pacific Telephone Telegraph Co.
1955	Graham Francis A Jr	R. L. Polk & Co.

965 GRAND

<u>Year</u>	<u>Uses</u>	<u>Source</u>
1955	Molden Donald L	R. L. Polk & Co.

967 GRAND

<u>Year</u>	<u>Uses</u>	<u>Source</u>
1960	Bedwin Clark Drew	The Pacific Telephone Telegraph Co.

1010 GRAND

<u>Year</u>	<u>Uses</u>	<u>Source</u>
1960	Miller Polly A	The Pacific Telephone Telegraph Co.
	Yenney Cormella R	The Pacific Telephone Telegraph Co.
1955	Kavelman Robt	R. L. Polk & Co.

1014 GRAND

<u>Year</u>	<u>Uses</u>	<u>Source</u>
1960	Iseminger Carl W	The Pacific Telephone Telegraph Co.
1955	Nelson Donald W Dr	R. L. Polk & Co.

1016 GRAND

<u>Year</u>	<u>Uses</u>	<u>Source</u>
1960	Fedderson Edw G	The Pacific Telephone Telegraph Co.
1955	Anderson B G	R. L. Polk & Co.

1020 GRAND

<u>Year</u>	<u>Uses</u>	<u>Source</u>
1960	Elting G D Mrs	The Pacific Telephone Telegraph Co.
1955	Elting G D Mrs	R. L. Polk & Co.

1023 GRAND

<u>Year</u>	<u>Uses</u>	<u>Source</u>
1960	Hale Burton A	The Pacific Telephone Telegraph Co.
1955	Hale Burton A	R. L. Polk & Co.

1025 GRAND

<u>Year</u>	<u>Uses</u>	<u>Source</u>
1960	Thebaut Hardy C genl contr	The Pacific Telephone Telegraph Co.

FINDINGS

<u>Year</u>	<u>Uses</u>	<u>Source</u>
1955	Thebaut Hardy C genl contr	R. L. Polk & Co.

1030 GRAND

<u>Year</u>	<u>Uses</u>	<u>Source</u>
1960	Daye Time Productions	The Pacific Telephone Telegraph Co.
	Rockin P B Teen Age Night Club	The Pacific Telephone Telegraph Co.

1033 GRAND

<u>Year</u>	<u>Uses</u>	<u>Source</u>
1955	Stites T S	R. L. Polk & Co.

1036 GRAND

<u>Year</u>	<u>Uses</u>	<u>Source</u>
1960	Davis Jerome H	The Pacific Telephone Telegraph Co.

1041 GRAND

<u>Year</u>	<u>Uses</u>	<u>Source</u>
1960	Romero R	The Pacific Telephone Telegraph Co.

1042 GRAND

<u>Year</u>	<u>Uses</u>	<u>Source</u>
1960	Mosley Dorothea	The Pacific Telephone Telegraph Co.
1955	Mosley Dorothea	R. L. Polk & Co.

1043 GRAND

<u>Year</u>	<u>Uses</u>	<u>Source</u>
1960	Fanego Virginia A	The Pacific Telephone Telegraph Co.
1955	Jones Gordon M	R. L. Polk & Co.

1045 GRAND

<u>Year</u>	<u>Uses</u>	<u>Source</u>
1960	Carlson Rudolph J	The Pacific Telephone Telegraph Co.
1955	Biggs A J	R. L. Polk & Co.

1046 GRAND

<u>Year</u>	<u>Uses</u>	<u>Source</u>
1960	Muffly R N	The Pacific Telephone Telegraph Co.

1047 GRAND

<u>Year</u>	<u>Uses</u>	<u>Source</u>
1960	Serrano Richard D Jr Mrs	The Pacific Telephone Telegraph Co.

FINDINGS

<u>Year</u>	<u>Uses</u>	<u>Source</u>
1955	Myatt Wm H	R. L. Polk & Co.

1048 GRAND

<u>Year</u>	<u>Uses</u>	<u>Source</u>
1960	Howard Henry	The Pacific Telephone Telegraph Co.

1049 GRAND

<u>Year</u>	<u>Uses</u>	<u>Source</u>
1955	Garty Frank J	R. L. Polk & Co.

1051 GRAND

<u>Year</u>	<u>Uses</u>	<u>Source</u>
1960	Hart Ila L	The Pacific Telephone Telegraph Co.
1955	Darian Ralph	R. L. Polk & Co.

1052 GRAND

<u>Year</u>	<u>Uses</u>	<u>Source</u>
1960	Stulz Richard F	The Pacific Telephone Telegraph Co.

1053 GRAND

<u>Year</u>	<u>Uses</u>	<u>Source</u>
1960	Neiswender G R	The Pacific Telephone Telegraph Co.
1955	Neiswender G R	R. L. Polk & Co.

1054 GRAND

<u>Year</u>	<u>Uses</u>	<u>Source</u>
1960	Plunkett R W	The Pacific Telephone Telegraph Co.
1955	Alexander H Lloyd	R. L. Polk & Co.

1055 GRAND

<u>Year</u>	<u>Uses</u>	<u>Source</u>
1960	Follmer Gladys	The Pacific Telephone Telegraph Co.
1955	Clark Harold J	R. L. Polk & Co.

1057 GRAND

<u>Year</u>	<u>Uses</u>	<u>Source</u>
1960	Garrison J E	The Pacific Telephone Telegraph Co.
1955	Wilson Eugene D	R. L. Polk & Co.

FINDINGS

1058 GRAND

<u>Year</u>	<u>Uses</u>	<u>Source</u>
1960	Landers Donald E	The Pacific Telephone Telegraph Co.

1059 GRAND

<u>Year</u>	<u>Uses</u>	<u>Source</u>
1960	Richard Lucille E	The Pacific Telephone Telegraph Co.
1955	Moffett Edw R	R. L. Polk & Co.

1061 GRAND

<u>Year</u>	<u>Uses</u>	<u>Source</u>
1955	Thompson Harrison R	R. L. Polk & Co.

1063 GRAND

<u>Year</u>	<u>Uses</u>	<u>Source</u>
1960	Commerford Sharon K	The Pacific Telephone Telegraph Co.
	Commerford Thos J	The Pacific Telephone Telegraph Co.
1955	Osman Robt E Rev	R. L. Polk & Co.

1064 GRAND

<u>Year</u>	<u>Uses</u>	<u>Source</u>
1960	Bakka Raymond V	The Pacific Telephone Telegraph Co.
1955	Kane Kathryn	R. L. Polk & Co.

1069 GRAND

<u>Year</u>	<u>Uses</u>	<u>Source</u>
1960	Policastro John	The Pacific Telephone Telegraph Co.
1955	Fowler Rolly W	R. L. Polk & Co.

1070 GRAND

<u>Year</u>	<u>Uses</u>	<u>Source</u>
1960	Nazworth Lucille	The Pacific Telephone Telegraph Co.
	Kelly Rosemary	The Pacific Telephone Telegraph Co.
1955	Walker Dorothy C Mrs	R. L. Polk & Co.

1071 GRAND

<u>Year</u>	<u>Uses</u>	<u>Source</u>
1955	Weidig Donald	R. L. Polk & Co.

1085 GRAND

<u>Year</u>	<u>Uses</u>	<u>Source</u>
1960	Cochran Urilla M	The Pacific Telephone Telegraph Co.

FINDINGS

1101 GRAND

<u>Year</u>	<u>Uses</u>	<u>Source</u>
1960	Gelley Frank H Sr	The Pacific Telephone Telegraph Co.
1955	Brown Elizabeth	R. L. Polk & Co.

1103 GRAND

<u>Year</u>	<u>Uses</u>	<u>Source</u>
1960	Chesnutt J R Mrs	The Pacific Telephone Telegraph Co.

1106 GRAND

<u>Year</u>	<u>Uses</u>	<u>Source</u>
1960	Sandera J A	The Pacific Telephone Telegraph Co.
1955	Bennett Alice	R. L. Polk & Co.

1109 GRAND

<u>Year</u>	<u>Uses</u>	<u>Source</u>
1960	Jarvis Gerald J	The Pacific Telephone Telegraph Co.

1113 GRAND

<u>Year</u>	<u>Uses</u>	<u>Source</u>
1955	Clarke Robt B	R. L. Polk & Co.

1114 GRAND

<u>Year</u>	<u>Uses</u>	<u>Source</u>
1960	Edelman Mabel Mrs	The Pacific Telephone Telegraph Co.

1115 GRAND

<u>Year</u>	<u>Uses</u>	<u>Source</u>
1960	Thurmond G W Miss	The Pacific Telephone Telegraph Co.
1955	Schuler Wm J	R. L. Polk & Co.

1116 GRAND

<u>Year</u>	<u>Uses</u>	<u>Source</u>
1955	Birt M J	R. L. Polk & Co.

1119 GRAND

<u>Year</u>	<u>Uses</u>	<u>Source</u>
1960	Jefferson Edgar L	The Pacific Telephone Telegraph Co.
1955	Parade of Pennies Epilepsy Society S D County	R. L. Polk & Co.
	Jefferson Edgar L	R. L. Polk & Co.
	Epilepsy Society S D County	R. L. Polk & Co.

FINDINGS

1127 GRAND

<u>Year</u>	<u>Uses</u>	<u>Source</u>
1960	Stevens C D	The Pacific Telephone Telegraph Co.
	Horner Bert	The Pacific Telephone Telegraph Co.
1955	Horner Bert	R. L. Polk & Co.

1132 GRAND

<u>Year</u>	<u>Uses</u>	<u>Source</u>
1960	Adamek Vic	The Pacific Telephone Telegraph Co.
1955	Wedgwood Orrin W	R. L. Polk & Co.

1133 GRAND

<u>Year</u>	<u>Uses</u>	<u>Source</u>
1960	Gendron Brian A	The Pacific Telephone Telegraph Co.

1134 GRAND

<u>Year</u>	<u>Uses</u>	<u>Source</u>
1960	Bryce John P	The Pacific Telephone Telegraph Co.
1955	Bowen Andro F	R. L. Polk & Co.

1135 GRAND

<u>Year</u>	<u>Uses</u>	<u>Source</u>
1960	Williams Kenneth C	The Pacific Telephone Telegraph Co.
1955	Henson Isabel Mrs	R. L. Polk & Co.

1136 GRAND

<u>Year</u>	<u>Uses</u>	<u>Source</u>
1960	Holton P R	The Pacific Telephone Telegraph Co.
1955	Richards Geo H M	R. L. Polk & Co.

1137 GRAND

<u>Year</u>	<u>Uses</u>	<u>Source</u>
1960	Compton Wm	The Pacific Telephone Telegraph Co.

1138 GRAND

<u>Year</u>	<u>Uses</u>	<u>Source</u>
1955	Armstrong Edgar G	R. L. Polk & Co.

1139 GRAND

<u>Year</u>	<u>Uses</u>	<u>Source</u>
1960	Harrington Leo H	The Pacific Telephone Telegraph Co.

FINDINGS

1140 GRAND

<u>Year</u>	<u>Uses</u>	<u>Source</u>
1960	Daniels C L	The Pacific Telephone Telegraph Co.

1141 GRAND

<u>Year</u>	<u>Uses</u>	<u>Source</u>
1960	Everett Charlsie M	The Pacific Telephone Telegraph Co.

1142 GRAND

<u>Year</u>	<u>Uses</u>	<u>Source</u>
1960	Prather Eugene W	The Pacific Telephone Telegraph Co.
	Turner Sherrye M	The Pacific Telephone Telegraph Co.

1144 GRAND

<u>Year</u>	<u>Uses</u>	<u>Source</u>
1960	Crain D E	The Pacific Telephone Telegraph Co.
	Crain Mallory	The Pacific Telephone Telegraph Co.

GRAND AS

910 GRAND AS

<u>Year</u>	<u>Uses</u>	<u>Source</u>
1992	Albrecht Mark.....	PACIFIC BELL WHITE PAGES
	Albrecht L.....	PACIFIC BELL WHITE PAGES
	Albrecht Ken.....	PACIFIC BELL WHITE PAGES
	Albrecht Karl & Associates	PACIFIC BELL WHITE PAGES
	Albrecht Mary A	PACIFIC BELL WHITE PAGES

GRAND AV PAC OCH

1030 GRAND AV PAC OCH

<u>Year</u>	<u>Uses</u>	<u>Source</u>
1992	Hare Krishna Temple	PACIFIC BELL WHITE PAGES

GRAND AV PAC OCTI

1016 GRAND AV PAC OCTI

<u>Year</u>	<u>Uses</u>	<u>Source</u>
1992	Postal Pack UPS	PACIFIC BELL WHITE PAGES

FINDINGS

GRAND AV PAE BEACH

1139 GRAND AV PAE BEACH

<u>Year</u>	<u>Uses</u>	<u>Source</u>
1992	Reed William R	PACIFIC BELL WHITE PAGES

GRAND AV PIE TK

913 GRAND AV PIE TK

<u>Year</u>	<u>Uses</u>	<u>Source</u>
1992	Moran W E & Associates	PACIFIC BELL WHITE PAGES

GRAND AV SAN MACOS

1111 GRAND AV SAN MACOS

<u>Year</u>	<u>Uses</u>	<u>Source</u>
1995	I CJs South	PACIFIC BELL WHITE PAGES

GRAND AV SAN MARCOS

931 GRAND AV SAN MARCOS

<u>Year</u>	<u>Uses</u>	<u>Source</u>
1985	SAN MARCOS VEHICLE SALES	PACIFIC BELL WHITE PAGES
	COAST TIRE & AUTOMOTIVE	PACIFIC BELL WHITE PAGES

961 GRAND AV SAN MARCOS

<u>Year</u>	<u>Uses</u>	<u>Source</u>
1985	STAR BUILDERS SUPPLY	PACIFIC BELL WHITE PAGES

983 GRAND AV SAN MARCOS

<u>Year</u>	<u>Uses</u>	<u>Source</u>
1985	PAINT CITY	PACIFIC BELL WHITE PAGES

1003 GRAND AV SAN MARCOS

<u>Year</u>	<u>Uses</u>	<u>Source</u>
1985	APEX IMPORT GARAGE	PACIFIC BELL WHITE PAGES

1031 GRAND AV SAN MARCOS

<u>Year</u>	<u>Uses</u>	<u>Source</u>
1985	V W PARADISE	PACIFIC BELL WHITE PAGES

FINDINGS

1043 GRAND AV SAN MARCOS

<u>Year</u>	<u>Uses</u>	<u>Source</u>
1985	REBORN AUTO BODY	PACIFIC BELL WHITE PAGES
	REBORN CLASSIC MOTORCARS	PACIFIC BELL WHITE PAGES

1047 GRAND AV SAN MARCOS

<u>Year</u>	<u>Uses</u>	<u>Source</u>
1985	WINDOW AWNINGS UNLIMITED	PACIFIC BELL WHITE PAGES
	TIRE MART	PACIFIC BELL WHITE PAGES

1075 GRAND AV SAN MARCOS

<u>Year</u>	<u>Uses</u>	<u>Source</u>
1985	AMERICAN RENT-A-FENCE	PACIFIC BELL WHITE PAGES
	AMERICAN FENCE CO OF CA INC	PACIFIC BELL WHITE PAGES

1101 GRAND AV SAN MARCOS

<u>Year</u>	<u>Uses</u>	<u>Source</u>
1991	Abco Hardware And Builders Supply Inc	PACIFIC BELL WHITE PAGES
1985	ABCO HARDWARE & BUILDERS SUPPLY	PACIFIC BELL WHITE PAGES

1137 GRAND AV SAN MARCOS

<u>Year</u>	<u>Uses</u>	<u>Source</u>
1985	ABABA BOLT INC	PACIFIC BELL WHITE PAGES
	ELECTRICAL CONTRACTORS SUPPLIES	PACIFIC BELL WHITE PAGES

1139 GRAND AV SAN MARCOS

<u>Year</u>	<u>Uses</u>	<u>Source</u>
1985	ALADDIN SUPPLY CO	PACIFIC BELL WHITE PAGES
	ALADDIN SHEDS	PACIFIC BELL WHITE PAGES
	ALADDIN SUPPLY CO	PACIFIC BELL WHITE PAGES
	ALADDIN SUPPLY CO	PACIFIC BELL WHITE PAGES

GRAND AV SAN ME ICAS

1137 GRAND AV SAN ME ICAS

<u>Year</u>	<u>Uses</u>	<u>Source</u>
1995	Restoration By Dominic	PACIFIC BELL WHITE PAGES

FINDINGS

GRAND AVE

895 GRAND AVE

<u>Year</u>	<u>Uses</u>	<u>Source</u>	
2006	MISSN BEACH KEY SHOP INC	Haines Company, Inc. Haines Company, Inc.	
	MISSN BEACH KEY SHOP INC	Haines Company, Inc.	Image pg. A7
2000	MISSN BCH KEY SHOP	Haines & Company	Image pg. A12
	MISSN BCH KEY SHOP	Haines Company, Inc.	
1992	MIS S ION BE ACH KE Y S HOP	PACIFIC BELL WHITE PAGES	
1989	MISSION BEACH KEY SHOP	Cole Information Services	
1984	Mission Beach Key Shop	R. L. Polk & Co.	Image pg. A21
1980	Mission Beach Key Shop	R. L. Polk & Co.	Image pg. A32
1975	Mission Beach Key Shop	R. L. Polk & Co.	Image pg. A43
1970	VELKY REAL ESTATE INVESTMENTS ESTATE PLANNING	John M. Ducey John M. Ducey	
1966	PACIFIC SHORES REALTY	R. L. Polk & Co.	Image pg. A51
1961	Caruso Anthony B Modern Living Wall Paper	R. L. Polk & Co. R. L. Polk & Co.	Image pg. A64 Image pg. A64

899 GRAND AVE

<u>Year</u>	<u>Uses</u>	<u>Source</u>	
2000	XXXX No Current Listing	Haines Company, Inc. Haines & Company	Image pg. A12
1984	Farmers Insurance Group	R. L. Polk & Co.	Image pg. A21
1980	Calafata Vincent L Realtor	R. L. Polk & Co.	Image pg. A32
	Farmers Insurance Group	R. L. Polk & Co.	Image pg. A32
1975	Farmers Insurance Group	R. L. Polk & Co.	Image pg. A43
1970	FARMERS INSURANCE GROUP	John M. Ducey	
1966	FARMERS INSURANCE GROUP	R. L. Polk & Co.	Image pg. A51
1961	Farmers Ins Group	R. L. Polk & Co.	Image pg. A64

909 GRAND AVE

<u>Year</u>	<u>Uses</u>	<u>Source</u>
2017	FRENCH NAIL DESIGNS & SPA ELEGANT CUTS CORP BAHIA MEXICAN FOOD & PB JUICE BAR LUCKY DONUTS HOUSE	Cole Information Services Cole Information Services Cole Information Services Cole Information Services
2014	LUCKY DONUTS HOUSE	Cole Information Services

FINDINGS

<u>Year</u>	<u>Uses</u>	<u>Source</u>	
2014	NAKED PIZZA	Cole Information Services	
	CALIF NKP 1 PACIFIC BEACH LLC	Cole Information Services	
	BAHIA MEXICAN FOOD & PB JUICE BAR	Cole Information Services	
	EDM PCS TELEPHONE SERVICE	Cole Information Services	
	FRENCH NAIL DESIGNS & SPA INC	Cole Information Services	
	ELEGANT CUTS & CORP	Cole Information Services	
2009	FRENCH NAIL DESIGNS	Cole Information Services	
	BAHIA GRILL MEXICAN RESTAURANT	Cole Information Services	
	BAHIA DON BRAVO	Cole Information Services	
	CHEEK 2 CHEEK DANCE STUDIO	Cole Information Services	
	LUCKY DONUTS HOUSE	Cole Information Services	
	ELEGANT CUTS & CORP	Cole Information Services	
2006	BAHIA DON BRAVO	Haines Company, Inc.	
	CHEEK 2 CHEEK	Haines Company, Inc.	
	DANCE STUDIO ELEGANTCUTS&	Haines Company, Inc.	
	FRENCH NAIL	Haines Company, Inc.	
	DESIGNS & DAY SPA	Haines Company, Inc.	
	LUCKY DONUTS	Haines Company, Inc.	
	HOUSE	Haines Company, Inc.	
	PAC CLEANERS	Haines Company, Inc.	
	POORBOY SUBS	Haines Company, Inc.	
	BAHIA DON BRAVO	Haines Company, Inc.	Image pg. A7
	CHEEK 2 CHEEK DANCE STUDIO	Haines Company, Inc.	Image pg. A7
	ELEGANT CUTS & CORP	Haines Company, Inc.	Image pg. A7
	FRENCH NAIL DESIGNS & DAY SPA	Haines Company, Inc.	Image pg. A7
	LUCKY DONUTS HOUSE	Haines Company, Inc.	Image pg. A7
PAC CLEANERS	Haines Company, Inc.	Image pg. A7	
POOR BOY SUBS	Haines Company, Inc.	Image pg. A7	
2004	BAHIA DON BRAVO	Cole Information Services	
	POOR BOY SUBMARINE SANDWICHES	Cole Information Services	
	ELEGANT CUTS CORP	Cole Information Services	
2000	BAHIA GRILL MEXICAN RESTAURANT	Haines & Company	Image pg. A12
	FRENCH NAIL DESIGNS	Haines & Company	Image pg. A12
	GRAND VIDEO	Haines & Company	Image pg. A12
	LUCKY DONUTS HSE	Haines & Company	Image pg. A12
	PAC CLEANERS	Haines & Company	Image pg. A12
	POOR BOY SUB	Haines & Company	Image pg. A12

FINDINGS

<u>Year</u>	<u>Uses</u>	<u>Source</u>	
2000	SNDWCH	Haines & Company	Image pg. A12
	BAHIA GRILL MEXICAN RESTAURANT	Haines Company, Inc.	
	CHEN Carl	Haines Company, Inc.	
	FRENCH NAIL DESIGNS	Haines Company, Inc.	
	GRAND VIDEO	Haines Company, Inc.	
	LUCKY DONUTS HSE	Haines Company, Inc.	
	PAC CLEANERS	Haines Company, Inc.	
	POOR BOY SUB SNDWCH	Haines Company, Inc.	
1999	LUCKY DONUTS HOUSE	Cole Information Services	
	GRAND VIDEO	Cole Information Services	
	POOR BOY SUBMARINE SANDWICH	Cole Information Services	
	BAHIA GRILL MEXICAN RESTAURANT	Cole Information Services	
	FRENCH NAIL DESIGNS	Cole Information Services	
1994	PACIFIC CLEANERS	Cole Information Services	
	ZEN BAKERY	Cole Information Services	
	GRAND VIDEO	Cole Information Services	
	POOR BOY SUBMARINE SANDWICHES	Cole Information Services	
	LUCKY DONUTS HOUSE	Cole Information Services	
	PASTA PRONTO	Cole Information Services	
1992	Grand Video	PACIFIC BELL WHITE PAGES	
	Lucky Donuts House	PACIFIC BELL WHITE PAGES	
	Pacific Cleaners	PACIFIC BELL WHITE PAGES	
	Pacific Coast Apparel Corp	PACIFIC BELL WHITE PAGES	
	Pacific Nails	PACIFIC BELL WHITE PAGES	
	Pacific National Insurance Co	PACIFIC BELL WHITE PAGES	
	i Poor Boy Submarine Sandwiches	PACIFIC BELL WHITE PAGES	
	Ravioliz Fresh Pasta Factory	PACIFIC BELL WHITE PAGES	
	Ravizza MC	PACIFIC BELL WHITE PAGES	
	Zen Bakery	PACIFIC BELL WHITE PAGES	
	Zen Center San Diego	PACIFIC BELL WHITE PAGES	
1989	Pacific Cleaners	Cole Information Services	
	Pacific Nail	Cole Information Services	
	Pacific Nails	Cole Information Services	
	Poor Boy Submarine Sandwiches	Cole Information Services	
	Zen Bakery	Cole Information Services	
	Grand Video	Cole Information Services	
	Lucky Dounts Inc	Cole Information Services	
	Lulus Sticky Chicken Inc	Cole Information Services	

FINDINGS

<u>Year</u>	<u>Uses</u>	<u>Source</u>	
1975	Nineteenth Hole Miniature Golf	R. L. Polk & Co.	Image pg. A43
1970	NINETEENTH HOLE MINIATURE GOLF	John M. Ducey	
1966	NINETEENTH HOLE MINIATURE	R. L. Polk & Co.	Image pg. A51
1961	Nineteenth Hole Golf Course	R. L. Polk & Co.	Image pg. A64
1952	Hurst D B	R. L. Polk & Co. of California	Image pg. A75
1948	Hurst D B	San Diego Directory Co.	Image pg. A84
1943	Galbraith it P	San Diego Directory Co.	Image pg. A93
1938	Blount F A	San Diego Directory Co.	Image pg. A98

910 GRAND AVE

<u>Year</u>	<u>Uses</u>	<u>Source</u>
2017	LUIGIS GELATERIA	Cole Information Services
	AZTEC TRADING COMPANY LTD	Cole Information Services
	SHARP MORTGAGE GROUP	Cole Information Services
	STATE FARM INSURANCE	Cole Information Services
	MATALON ARCHITECTURE & PLANNING	Cole Information Services
	C & B DENTAL LAB	Cole Information Services
2014	LUIGIS GELATERIA OF PACIFIC BEACH	Cole Information Services
	PAYDAY LOAN CORPORATION	Cole Information Services
	C & B DENTAL LAB	Cole Information Services
	GRAND AVENUE CHIROPRACTIC	Cole Information Services
	MILLER KATHRYN A DC	Cole Information Services
	MATALON ARCHITECTURE & PLANNING	Cole Information Services
	RIVIERA PROPERTY MANAGEMENT	Cole Information Services
	HISER INSURANCE	Cole Information Services
	GOOD TIME CHARLIES	Cole Information Services
	RUBIOS	Cole Information Services
	MCKILLICAN BRUCE A	Cole Information Services
	STATE FARM INSURANCE	Cole Information Services
	SHARP MORTGAGE GROUP	Cole Information Services
	DAVID HISER STATE FARM INSURANCE A	Cole Information Services
BOGART YOGURT	Cole Information Services	
2009	C & B DENTAL LABORATORY	Cole Information Services
	BOGART YOGURT	Cole Information Services
	GRAND AVENUE CHIROPRACTIC	Cole Information Services
	RIVIERA PROPERTY MANAGEMENT	Cole Information Services
	CERBERUS & CO INVESTIGATIONS	Cole Information Services

FINDINGS

<u>Year</u>	<u>Uses</u>	<u>Source</u>
2009	INTERNATIONAL GTC INC	Cole Information Services
	SIRENS	Cole Information Services
	PAYDAY LOAN CORP	Cole Information Services
	MATALON ARCHITECTS	Cole Information Services
	GRAND CENTRAL LLC	Cole Information Services
	YOGA BIRD ROCK	Cole Information Services
	DAVID HISER STATE FARM INSR	Cole Information Services
	GOOD TIME CHARLIES	Cole Information Services
	MUIR A JAMES DDS APC	Cole Information Services
MILLER KATHRYN A DC	Cole Information Services	
2006	BUILDING	Haines Company, Inc.
	ALLCITY FINANCIAL	Haines Company, Inc.
	ALLEN DAVID DOS	Haines Company, Inc.
	AZTEC TR	Haines Company, Inc.
	COMPANY LTD BOGARTYOGURT	Haines Company, Inc.
	C & B DENTAL LAS	Haines Company, Inc.
	C&B DENTAL LAB	Haines Company, Inc.
	CHECK CASHING	Haines Company, Inc.
	CENTER PAC BCH GOODTIME	Haines Company, Inc.
	CHARLIES GRANDAVE	Haines Company, Inc.
	CHIROPRTC	Haines Company, Inc.
	HISER DAVID INS	Haines Company, Inc.
	MATALON	Haines Company, Inc.
	ARCHTCTR&PLNG MCKILLICAN BRUCE	Haines Company, Inc.
	A MILLER KATHRYN	Haines Company, Inc.
	DC MUIR A JAS DDS	Haines Company, Inc.
	APC RIVER	Haines Company, Inc.
	BROKERAGE RIVIERA PRPRTY	Haines Company, Inc.
	RUBIOS RSTRNTS	Haines Company, Inc.
	INC PAC 8 BCH SHARP MORTGAGE	Haines Company, Inc.
	GROUP SHARP MORTGAGE	Haines Company, Inc.
	GROUP	Haines Company, Inc.
SIRENS HAIR SALON	Haines Company, Inc.	
SIRENS SALON	Haines Company, Inc.	
DAY SPA	Haines Company, Inc.	
THE WORLD	Haines Company, Inc.	
WATERCOLOR	Haines Company, Inc.	
SOCIETY UNCLE BIFFS	Haines Company, Inc.	

FINDINGS

<u>Year</u>	<u>Uses</u>	<u>Source</u>	
2006	CHECK CASHING CENTER PAC BCH	Haines Company, Inc.	Image pg. A7
	GOOD TIME CHARLIES	Haines Company, Inc.	Image pg. A7
	GRAND AVE CHIROPRTC	Haines Company, Inc.	Image pg. A7
	HISER DAVID INS	Haines Company, Inc.	Image pg. A7
	MATALON ARCHTCTR & PLNG	Haines Company, Inc.	Image pg. A7
	MCKILICAN BRUCE A	Haines Company, Inc.	Image pg. A7
	MILLER KATHRYN A DC	Haines Company, Inc.	Image pg. A7
	MUIR A JAS DDS APC	Haines Company, Inc.	Image pg. A7
	RIVERIA BROKERAGE	Haines Company, Inc.	Image pg. A7
	RIVIERA PRPRTY MNG	Haines Company, Inc.	Image pg. A7
	RUBIOS RSTRNTS INC PAC BCH	Haines Company, Inc.	Image pg. A7
	SHARP MORTGAGE GROUP	Haines Company, Inc.	Image pg. A7
	SHARP MORTGAGE GROUP	Haines Company, Inc.	Image pg. A7
	SIRENS HAIR SALON	Haines Company, Inc.	Image pg. A7
	SIRENS SALON & DAY SPA	Haines Company, Inc.	Image pg. A7
	THE WORLD WATERCOLOR SOCIETY	Haines Company, Inc.	Image pg. A7
	THE WORLD WATERCOLOR SOCIETY BUILDING	Haines Company, Inc.	Image pg. A7
	ALLCITY FINANCIAL	Haines Company, Inc.	Image pg. A7
	ALLEN DAVID DDS	Haines Company, Inc.	Image pg. A7
	AZTEC TRADING COMPANY LTD	Haines Company, Inc.	Image pg. A7
	BOGART YOGURT	Haines Company, Inc.	Image pg. A7
	C & B DENTAL LAB	Haines Company, Inc.	Image pg. A7
	C & B DENTAL LAB	Haines Company, Inc.	Image pg. A7
2004	SPOTCHECK INVESTIGATIONS INC	Cole Information Services	
	DR JAMES MUIRS OFFICE	Cole Information Services	
	GOOD TIMES CHARLIES INC	Cole Information Services	
	SHARP MORTGAGE GROUP	Cole Information Services	
	BOGART YOGURT	Cole Information Services	
	KARL ALBRECHT & ASSOCS	Cole Information Services	
	ESPOSITO DAILEY INVSTGTV SRVC	Cole Information Services	
	AZTEC TRADING CO	Cole Information Services	
	C & B DENTAL LAB	Cole Information Services	
GRAND CENTRAL LLC	Cole Information Services		
2000	GOOD TIME CHARLIES	Haines & Company	Image pg. A12
	GRAND AVE	Haines & Company	Image pg. A12
	CHIROPRTC	Haines & Company	Image pg. A12
	HISER DAVID	Haines & Company	Image pg. A12

FINDINGS

<u>Year</u>	<u>Uses</u>	<u>Source</u>	
2000	ISLAND	Haines & Company	Image pg. A12
	BASKETS&GIFTS	Haines & Company	Image pg. A12
	ISLAND SAIL	Haines & Company	Image pg. A12
	CHARTERS	Haines & Company	Image pg. A12
	MCKILLICAN BRUCE A	Haines & Company	Image pg. A12
	MILLER KATHRYN A DC	Haines & Company	Image pg. A12
	MUIR A JAS DDS APC	Haines & Company	Image pg. A12
	PAC BCH BUSINESS	Haines & Company	Image pg. A12
	IMPROVMNTASN	Haines & Company	Image pg. A12
	ENGINEERING&DEVELOPMENT	Haines & Company	Image pg. A12
	RIVIERA PRPRTY MNG	Haines & Company	Image pg. A12
	RUBIOS RESTAURANT	Haines & Company	Image pg. A12
	SIRENS HAIR SALON	Haines & Company	Image pg. A12
	STATE FARM INS AGNT	Haines & Company	Image pg. A12
	STATE FARM INS AGNT	Haines & Company	Image pg. A12
	UNCLE BIFFS	Haines & Company	Image pg. A12
	BUILDING	Haines Company, Inc.	
	ALLCITY FINANCIAL	Haines Company, Inc.	
	ALLEN DAVID DDS	Haines Company, Inc.	
	BOGART YOGURT	Haines Company, Inc.	
	C & B DENTAL LAB	Haines Company, Inc.	
	CHECK CASHING CNTR	Haines Company, Inc.	
	COLDWELL BKR	Haines Company, Inc.	
	CONSLDTD LENDERS GROUP INC	Haines Company, Inc.	
	GOOD TIME CHARLIES	Haines Company, Inc.	
	GRAND AVE CHIROPRTC	Haines Company, Inc.	
	HISER DAVID	Haines Company, Inc.	
	ISLAND BASKETS & GIFTS	Haines Company, Inc.	
	ISLAND SAIL CHARTERS	Haines Company, Inc.	
	MCKILLICAN BRUCE A	Haines Company, Inc.	
	MILLER KATHRYN A DC	Haines Company, Inc.	
	MUIR A JAS DDS APC	Haines Company, Inc.	
	PAC BCH BUSINESS IMPROVMNT ASN	Haines Company, Inc.	
	PAC ENGINEERING & DEVELOPMENT	Haines Company, Inc.	
	RIVIERA PRPRTY MNG	Haines Company, Inc.	
	RUBIOS RESTAURANT	Haines Company, Inc.	
	BUILDING	Haines & Company	Image pg. A12
	ALLCITY FINANCIAL	Haines & Company	Image pg. A12

FINDINGS

<u>Year</u>	<u>Uses</u>	<u>Source</u>	
2000	ALLEN DAVID DDS	Haines & Company	Image pg. A12
	BOGART YOGURT	Haines & Company	Image pg. A12
	C&B DENTAL LAB	Haines & Company	Image pg. A12
	CHECK CASHING CENTER	Haines & Company	Image pg. A12
	COLDWELL BKR	Haines & Company	Image pg. A12
	CONSLDTD LENDERS	Haines & Company	Image pg. A12
	GROUP INC	Haines & Company	Image pg. A12
	SIRENS HAIR SALON	Haines Company, Inc.	
	STATE FARM INS AGNT	Haines Company, Inc.	
	STATE FARM INS AGNT	Haines Company, Inc.	
	UNCLE BIFFS	Haines Company, Inc.	
1999	STATE FARM INSURANCE COMPANIES AGENTS	Cole Information Services	
	MUIR A JAMES DDS APC	Cole Information Services	
	COLDWELL BANKER	Cole Information Services	
	HISER DAVID INS	Cole Information Services	
	ISLAND SAIL CHARTERS	Cole Information Services	
	BOGART YOGURT	Cole Information Services	
	PACIFIC BEACH BUSINESS IMPROVEMENT ASSOCIATION	Cole Information Services	
	MILLER KATHRYN A DC	Cole Information Services	
	GRAND AVENUE CHIROPRACTIC	Cole Information Services	
	ALLCITY FINANCIAL	Cole Information Services	
	CONSOLIDATED LENDERS GROUP INCORPORATED	Cole Information Services	
	RIVIERA PROPERTY MANAGEMENT	Cole Information Services	
	CHECK CASHING CENTER PACIFIC BEACH	Cole Information Services	
	ISLAND BASKETS & GIFTS	Cole Information Services	
	PACIFIC ENGINEERING & DEVELOPMENT	Cole Information Services	
	RUBIOS RESTAURANTS INCORPORATED	Cole Information Services	
	C & B DENTAL LABORATORY	Cole Information Services	
	MCKILLICAN BRUCE A	Cole Information Services	
	ALLEN DAVID DDS	Cole Information Services	
	GOOD TIME CHARLIES	Cole Information Services	
	COLDWELL BANKER RESIDENTIAL REAL ESTATE SERVICES	Cole Information Services	
	WESTERN UNION SAN DIEGO	Cole Information Services	
1995	Pacific Beach	PACIFIC BELL WHITE PAGES	

FINDINGS

<u>Year</u>	<u>Uses</u>	<u>Source</u>	
1994	HISER DAVID	Cole Information Services	
	WESTERN UNION	Cole Information Services	
	RUBIOS RESTAURANTS	Cole Information Services	
	IPSB INTL MASSAGE SCHOOL	Cole Information Services	
	DAVID HOLT TRAVEL	Cole Information Services	
	COMMUNICATIONS SERVICE	Cole Information Services	
1992	i Bogart Yogurt	PACIFIC BELL WHITE PAGES	
	I Bogason N	PACIFIC BELL WHITE PAGES	
	CHE CK CAS HIN G CE N TE R PACIFIC BE ACH	PACIFIC BELL WHITE PAGES	
	CHE CK CAS HIN G PLACE	PACIFIC BELL WHITE PAGES	
	Coffman Specialties Inc	PACIFIC BELL WHITE PAGES	
	Entrepreneur Center The	PACIFIC BELL WHITE PAGES	
	Entrepreneur Travel The	PACIFIC BELL WHITE PAGES	
	Entrepreneurs Consultant The P O Box 70061	PACIFIC BELL WHITE PAGES	
	Good Time Charlies	PACIFIC BELL WHITE PAGES	
	Good Times Forever	PACIFIC BELL WHITE PAGES	
	I Hiser Davidins	PACIFIC BELL WHITE PAGES	
	Hiser F	PACIFIC BELL WHITE PAGES	
	Miser Greg & Cheryl	PACIFIC BELL WHITE PAGES	
	Hiser Jennifer.....	PACIFIC BELL WHITE PAGES	
	Hiser Jim M	PACIFIC BELL WHITE PAGES	
	Hiser John F	PACIFIC BELL WHITE PAGES	
	Hiser John Insurance	PACIFIC BELL WHITE PAGES	
	Holt David Travel	PACIFIC BELL WHITE PAGES	
	MUIR A JAME S DDS APC	PACIFIC BELL WHITE PAGES	
	Mulr Alan	PACIFIC BELL WHITE PAGES	
	Pacific Beach	PACIFIC BELL WHITE PAGES	
	Hiser David	PACIFIC BELL WHITE PAGES	
	Martin long Eva	PACIFIC BELL WHITE PAGES	
	Check Cashing Center	PACIFIC BELL WHITE PAGES	
	Western Gwens Poway Florist	PACIFIC BELL WHITE PAGES	
	1989	Beach City Travel	Cole Information Services
		Bogart Yogurt	Cole Information Services
C & B Dental Lab		Cole Information Services	
Dorland Joyce Office Seashore Escrow Inc		Cole Information Services	
Entrepreneur Center The		Cole Information Services	
Grand Central Chiropractic		Cole Information Services	

FINDINGS

<u>Year</u>	<u>Uses</u>	<u>Source</u>	
1989	Hiser David ins	Cole Information Services	
	Hungry Howies Pizza	Cole Information Services	
	Martinez Wm J H DC	Cole Information Services	
	MartinLong Eva ins	Cole Information Services	
	P B Mortgage Co Inc	Cole Information Services	
	Seashore Escrow Inc	Cole Information Services	
	Shapers Salon	Cole Information Services	
	MUIR JAMES A DDS APC	Cole Information Services	
	Pedersen Realty Partners	Cole Information Services	
	Petersen Realty Partners	Cole Information Services	
1984	Vacant	R. L. Polk & Co.	Image pg. A21
1980	Douglas Toyota used cars	R. L. Polk & Co.	Image pg. A32
1975	Trenfel Toyota Land used cars	R. L. Polk & Co.	Image pg. A43
1970	TRENFEL TOYOTA LAND USED CARS	John M. Ducey	
1966	TRENFEL RAMBLER & TOYOTA USED	R. L. Polk & Co.	Image pg. A51
1961	Town & Country Mtrs auto dlrs	R. L. Polk & Co.	Image pg. A64

915 GRAND AVE

<u>Year</u>	<u>Uses</u>	<u>Source</u>
2014	KATHRYN MILLER	Cole Information Services
2009	KATHRYN MILLER	Cole Information Services
1999	KATHRYN MILLER	Cole Information Services

920 GRAND AVE

<u>Year</u>	<u>Uses</u>	<u>Source</u>	
2000	No Current Listing	Haines & Company	Image pg. A12
	XXXX	Haines Company, Inc.	

921 GRAND AVE

<u>Year</u>	<u>Uses</u>	<u>Source</u>	
2000	No Current Listing	Haines & Company	Image pg. A12
	XXXX	Haines Company, Inc.	

922 GRAND AVE

<u>Year</u>	<u>Uses</u>	<u>Source</u>	
2000	XXXX	Haines Company, Inc.	
	No Current Listing	Haines & Company	Image pg. A12
1966	CALIFORNIA LIQUOR	R. L. Polk & Co.	Image pg. A51
1961	Cal Liquor	R. L. Polk & Co.	Image pg. A64
1952	Sprague F L	R. L. Polk & Co. of California	Image pg. A75

FINDINGS

<u>Year</u>	<u>Uses</u>	<u>Source</u>	
1948	ONeil J T	San Diego Directory Co.	Image pg. A84
1943	Warren C	San Diego Directory Co.	Image pg. A93
1938	Sullivan B M	San Diego Directory Co.	Image pg. A98

928 GRAND AVE

<u>Year</u>	<u>Uses</u>	<u>Source</u>	
1984	Classic British repair british mtr cars	R. L. Polk & Co.	Image pg. A21
1961	Rayne Soft Water Serv	R. L. Polk & Co.	Image pg. A64
1952	Jones R A genl contr	R. L. Polk & Co. of California	Image pg. A75
1948	Vacant	San Diego Directory Co.	Image pg. A84
1943	Olson E B	San Diego Directory Co.	Image pg. A93

931 GRAND AVE

<u>Year</u>	<u>Uses</u>	<u>Source</u>	
2017	SUE SUSI	Cole Information Services	
	JOHN FABIAN	Cole Information Services	
	ISIAH BOWMAN	Cole Information Services	
	OSCAR JUNIOR	Cole Information Services	
	KIMBERLY MARTINEZ	Cole Information Services	
	FRED JUNIOR	Cole Information Services	
2014	TAX MAN	Cole Information Services	
	CERAVOLO WILLIAM EATHE TAXMAN	Cole Information Services	
	SUE SUSI	Cole Information Services	
	SEAANNA CRUZ	Cole Information Services	
	FRED JUNIOR	Cole Information Services	
	TAXMAN THE	Cole Information Services	
	THE TAXMANWILLIAM CERAVOLO EA ACCRE	Cole Information Services	
	OSCAR JUNIOR	Cole Information Services	
	2009	GILBET PIMENTEL	Cole Information Services
		LA GRAN TAPA	Cole Information Services
PAULETTE LEISTNER		Cole Information Services	
PAULA BOOKOUT		Cole Information Services	
TAMRA WICHMAN		Cole Information Services	
2006	CERAVOLO William	Haines Company, Inc.	
	CERAVOLO WILLIAM	Haines Company, Inc.	
	EA THETAXMAN	Haines Company, Inc.	
	CERAVOLO Wm 858 274 2279+ FOSTER Byron	Haines Company, Inc.	
	TAX MAN	Haines Company, Inc.	

FINDINGS

<u>Year</u>	<u>Uses</u>	<u>Source</u>	
2006	TAXIMAN THE	Haines Company, Inc.	
	THETAXMAN	Haines Company, Inc.	
	CERAVOLO THE TXMN WLLM	Haines Company, Inc.	
	CRVLO EAACCRDT	Haines Company, Inc.	
	CERAVOLO William	Haines Company, Inc.	Image pg. A7
	CERAVOLO WILLIAM EA THE TAXMAN	Haines Company, Inc.	Image pg. A7
	CERAVOLO Wm	Haines Company, Inc.	Image pg. A7
	FOSTER Byron	Haines Company, Inc.	Image pg. A7
	TAX MAN	Haines Company, Inc.	Image pg. A7
	TAXMAN THE	Haines Company, Inc.	Image pg. A7
	THE TAXMAN CERAVOLO	Haines Company, Inc.	Image pg. A7
	THE TXMN WLLM CRVLO EA ACCRDT	Haines Company, Inc.	Image pg. A7
2004	JULIE REED	Cole Information Services	
	BYRON FOSTER	Cole Information Services	
	ERIK REHN	Cole Information Services	
	HUGH MCWILLIAMS	Cole Information Services	
2000	CERAVOLO WILLIAM	Haines & Company	Image pg. A12
	CERAVOLO Wm	Haines & Company	Image pg. A12
	TAX MAN	Haines & Company	Image pg. A12
	TAXMAN THE	Haines & Company	Image pg. A12
	THE TAXMAN	Haines & Company	Image pg. A12
	CERAVOLO	Haines & Company	Image pg. A12
	WRIGHT Aaron L	Haines & Company	Image pg. A12
	CERAVOLO WILLIAM EA	Haines Company, Inc.	
	CERAVOLO Wm	Haines Company, Inc.	
	SANDFORD Willard	Haines Company, Inc.	
	TAX MAN	Haines Company, Inc.	
	TAXMAN THE	Haines Company, Inc.	
	THE TAXMAN CERAVOLO	Haines Company, Inc.	
	WRIGHT Aaron L	Haines Company, Inc.	
1999	PAULETTE LEISTNER	Cole Information Services	
	TAMRA WICHMAN	Cole Information Services	
	CERAVOLO WILLIAM EA TAX MAN THE	Cole Information Services	
	GILBET PIMENTEL	Cole Information Services	
	THE TAXMAN WILLIAM CERAVOLO EA ACCREDITED TAX ADVISOR	Cole Information Services	
1994	PAULA BOOKOUT	Cole Information Services	
	SEGAL, L	Cole Information Services	
	KINCAID, KELLY	Cole Information Services	

FINDINGS

<u>Year</u>	<u>Uses</u>	<u>Source</u>	
1994	TAX MAN	Cole Information Services	
1992	Ceravolo Wm	PACIFIC BELL WHITE PAGES	
	Ceravolo William E A tax man the	PACIFIC BELL WHITE PAGES	
	Cerbana Dawn TDD & Voice	PACIFIC BELL WHITE PAGES	
	Fisch Jeffrey Brian	PACIFIC BELL WHITE PAGES	
	Kincaid Kelly	PACIFIC BELL WHITE PAGES	
	Kincaid Michael	PACIFIC BELL WHITE PAGES	
	Kincaid Mike.....	PACIFIC BELL WHITE PAGES	
	Kincaid P.....	PACIFIC BELL WHITE PAGES	
	Kincaid Paula Lee	PACIFIC BELL WHITE PAGES	
	Taxman The	PACIFIC BELL WHITE PAGES	
1989	Ancibor Wallentine	Cole Information Services	
	Ancibor Wallentine	Cole Information Services	
	Ceravolo Wm	Cole Information Services	
	Ceravolo William EA tax man the	Cole Information Services	
	Commercial Video Services	Cole Information Services	
	Fisch Jeffrey Brian	Cole Information Services	
	Furbush J	Cole Information Services	
	Hotel Resort Productions	Cole Information Services	
	Priebe Greg	Cole Information Services	
	Reed Julie	Cole Information Services	
	Rues Kevin	Cole Information Services	
	Taxman The	Cole Information Services	
	THE TAXMAN WILLIAM CERAVOLO E A	Cole Information Services	
1984	Winnie K II Apartments	R. L. Polk & Co.	Image pg. A21
	a Fore Eric	R. L. Polk & Co.	Image pg. A21
	b No Return	R. L. Polk & Co.	Image pg. A21
	c Herrarra A	R. L. Polk & Co.	Image pg. A21
	d Weidlich K M	R. L. Polk & Co.	Image pg. A21
	e Newcombe L	R. L. Polk & Co.	Image pg. A21
	f Pimentel Gilbert A	R. L. Polk & Co.	Image pg. A21
	g Downs Kim	R. L. Polk & Co.	Image pg. A21
	h Cervalo William Income Tax Serv	R. L. Polk & Co.	Image pg. A21
	Gervalo Wm	R. L. Polk & Co.	Image pg. A21
	Phelan Jos B	R. L. Polk & Co.	Image pg. A21
	j Reed Craig	R. L. Polk & Co.	Image pg. A21
	k Mac Gregor Jan II	R. L. Polk & Co.	Image pg. A21
	Waycott A J	R. L. Polk & Co.	Image pg. A21

FINDINGS

<u>Year</u>	<u>Uses</u>	<u>Source</u>	
1980	e Hughes S	R. L. Polk & Co.	Image pg. A32
	f Crosby Julie	R. L. Polk & Co.	Image pg. A32
	g Downs Kim	R. L. Polk & Co.	Image pg. A32
	h Beachcomber Rentals real est	R. L. Polk & Co.	Image pg. A32
	Dell Dwight	R. L. Polk & Co.	Image pg. A32
	Vacant	R. L. Polk & Co.	Image pg. A32
	j Vacant	R. L. Polk & Co.	Image pg. A32
	k No Return	R. L. Polk & Co.	Image pg. A32
	No Return	R. L. Polk & Co.	Image pg. A32
	Winnie K II Apartments	R. L. Polk & Co.	Image pg. A32
	a Fore Eric	R. L. Polk & Co.	Image pg. A32
	b No Return	R. L. Polk & Co.	Image pg. A32
	c Herrarra A	R. L. Polk & Co.	Image pg. A32
	d Bennett Michl S	R. L. Polk & Co.	Image pg. A32
1975	Winnie K II Apartments	R. L. Polk & Co.	Image pg. A43
	Partman John V	R. L. Polk & Co.	Image pg. A43
	Cottom Wm	R. L. Polk & Co.	Image pg. A43
	Vacant	R. L. Polk & Co.	Image pg. A43
	Vacant	R. L. Polk & Co.	Image pg. A43
	Manning Doug	R. L. Polk & Co.	Image pg. A43
	Hearn Jerome	R. L. Polk & Co.	Image pg. A43
	Gallagher Greg	R. L. Polk & Co.	Image pg. A43
	Beachcomber Rentals real eat	R. L. Polk & Co.	Image pg. A43
	Dell Dwight	R. L. Polk & Co.	Image pg. A43
	Jenkins Gloria	R. L. Polk & Co.	Image pg. A43
	Aristieue Mario	R. L. Polk & Co.	Image pg. A43
	Irvine Fred	R. L. Polk & Co.	Image pg. A43
	1970	NINE THIRTY ONE TIERRA	John M. Ducey
BUTTERWORTH REALTY		John M. Ducey	
A PICCIDNI WM		John M. Ducey	
COLLINS TISBETH		John M. Ducey	
C SCHWEBKE MARK E		John M. Ducey	
LYNCH PATRICIA		John M. Ducey	
E VACANT		John M. Ducey	
F VACANT		John M. Ducey	
VACANT		John M. Ducey	
H VACANT		John M. Ducey	
VACANT	John M. Ducey		

FINDINGS

<u>Year</u>	<u>Uses</u>	<u>Source</u>	
1970	J ROMERO CAROL S MRS	John M. Ducey	
	K BUTTERWORTH JAMES B	John M. Ducey	
	L DAVIS JOANNE MRS	John M. Ducey	
1966	NINE THIRTY ONE GRAND	R. L. Polk & Co.	Image pg. A51
	HOZDUK FARRAR REAL EST 6 INS	R. L. Polk & Co.	Image pg. A51
	VACANT	R. L. Polk & Co.	Image pg. A51
	RAY ROBERTA	R. L. Polk & Co.	Image pg. A51
	BAKER ROBT	R. L. Polk & Co.	Image pg. A51
	SALCIDO LOUIS	R. L. Polk & Co.	Image pg. A51
	DENNISON DON	R. L. Polk & Co.	Image pg. A51
	INGEGNERI DOMINICK	R. L. Polk & Co.	Image pg. A51
	MODINE WYLDER R	R. L. Polk & Co.	Image pg. A51
	HOZOUK JOHN R	R. L. Polk & Co.	Image pg. A51
	VACANT	R. L. Polk & Co.	Image pg. A51
	VACANT	R. L. Polk & Co.	Image pg. A51
	LORINCIE CHARLES J	R. L. Polk & Co.	Image pg. A51
	JONES RONALD	R. L. Polk & Co.	Image pg. A51
1961	Nine Thirty One Grand Apts	R. L. Polk & Co.	Image pg. A64
	a Vacant	R. L. Polk & Co.	Image pg. A64
	b Erickson Kenneth	R. L. Polk & Co.	Image pg. A64
	c Severin Niles	R. L. Polk & Co.	Image pg. A64
	d Hixson Don	R. L. Polk & Co.	Image pg. A64
	f Homewood John W	R. L. Polk & Co.	Image pg. A64
	g Robinson Walter	R. L. Polk & Co.	Image pg. A64
	h Bubna Geo	R. L. Polk & Co.	Image pg. A64
	Conner John W	R. L. Polk & Co.	Image pg. A64
	j Triplett Robt J	R. L. Polk & Co.	Image pg. A64
	k Lopez Richd H	R. L. Polk & Co.	Image pg. A64
	Mc Donald John W	R. L. Polk & Co.	Image pg. A64
	Street continued	R. L. Polk & Co.	Image pg. A64
	e Mc Innis Rose B Mrs	R. L. Polk & Co.	Image pg. A64

936 GRAND AVE

<u>Year</u>	<u>Uses</u>	<u>Source</u>	
1952	North Shore Yacht Club	R. L. Polk & Co. of California	Image pg. A75

937 GRAND AVE

<u>Year</u>	<u>Uses</u>	<u>Source</u>	
2014	ANGELA CRISOSTOMO	Cole Information Services	

FINDINGS

942 GRAND AVE

<u>Year</u>	<u>Uses</u>	<u>Source</u>	
2000	No Current Listing XXXX	Haines & Company Haines Company, Inc.	Image pg. A12
1984	Pacific Beach Ski & Sport Sutherland Enterprises Inc auto sls	R. L. Polk & Co. R. L. Polk & Co.	Image pg. A21 Image pg. A21
1980	Douglas Toyota	R. L. Polk & Co.	Image pg. A32
1975	Trenfel Toyota Land	R. L. Polk & Co.	Image pg. A43
1970	TRENFEL TOYOTA LAND	John M. Ducey	
1966	TRENFEL RAMBLER & TOYOTA	R. L. Polk & Co.	Image pg. A51
1961	Vacant	R. L. Polk & Co.	Image pg. A64

943 GRAND AVE

<u>Year</u>	<u>Uses</u>	<u>Source</u>
2014	ISAAC BITTON	Cole Information Services
2009	ISAAC BITTON	Cole Information Services
1999	ISAAC BITTON	Cole Information Services

946 GRAND AVE

<u>Year</u>	<u>Uses</u>	<u>Source</u>	
1961	Vacant	R. L. Polk & Co.	Image pg. A64

949 GRAND AVE

<u>Year</u>	<u>Uses</u>	<u>Source</u>	
2004	OCCUPANT UNKNOWN	Cole Information Services	
2000	DIVING LOCKER SWIM DIVING LOCKER SWIM	Haines & Company Haines Company, Inc.	Image pg. A12
1999	DIVING LOCKER	Cole Information Services	
1994	DIVING LOCKER SWIM SCHOOL	Cole Information Services	
1992	Diving Locker Swim School	PACIFIC BELL WHITE PAGES	
1989	Diving Locker Swim School	Cole Information Services	
1984	Diving Locker Aquatic Schools Inc	R. L. Polk & Co.	Image pg. A21
1980	Diving Locker Aquatic Schools Inc	R. L. Polk & Co.	Image pg. A32
1975	Diving Locker Aquatic Shools Inc instr & equip	R. L. Polk & Co.	Image pg. A43
1970	TURQUOISE SWIM SCHOOL	John M. Ducey	
1966	TURQUOISE SWIM SCHOOL	R. L. Polk & Co.	Image pg. A51
1961	Turquoise Swim Sch	R. L. Polk & Co.	Image pg. A64

FINDINGS

954 GRAND AVE

<u>Year</u>	<u>Uses</u>	<u>Source</u>	
2000	No Current Listing XXXX	Haines & Company Haines Company, Inc.	Image pg. A12
1984	Als Wheel Alignment Serv	R. L. Polk & Co.	Image pg. A21

955 GRAND AVE

<u>Year</u>	<u>Uses</u>	<u>Source</u>	
2017	PAUL SUPPA	Cole Information Services	
2014	PAUL SUPPA	Cole Information Services	
2009	PAUL SUPPA	Cole Information Services	
2006	ELECTRNC SERVICES SUPPA Paul ELECTRNC SERVICES SUPPA Paul	Haines Company, Inc. Haines Company, Inc. Haines Company, Inc. Haines Company, Inc.	Image pg. A7 Image pg. A7
2004	INDECLINE RICHARD HYNSON	Cole Information Services Cole Information Services	
2000	XXXX No Current Listing	Haines Company, Inc. Haines & Company	Image pg. A12
1999	PAUL SUPPA	Cole Information Services	
1989	Blue Boy Sportswear Designs	Cole Information Services	

957 GRAND AVE

<u>Year</u>	<u>Uses</u>	<u>Source</u>	
2014	OCCUPANT UNKNOWN	Cole Information Services	
2009	OCCUPANT UNKNOWN	Cole Information Services	
2006	No Current Listing XXXX	Haines Company, Inc. Haines Company, Inc.	Image pg. A7
2004	ROBERT TELL	Cole Information Services	
2000	SEPAROVICH George SEPAROVICH George	Haines & Company Haines Company, Inc.	Image pg. A12
1984	Bohnhorst Kurt E	R. L. Polk & Co.	Image pg. A21
1980	N Bohnhorst Kurt E	R. L. Polk & Co.	Image pg. A32
1975	Vacant	R. L. Polk & Co.	Image pg. A43
1970	VACANT	John M. Ducey	
1966	GRAHAM BARBARA P MRS	R. L. Polk & Co.	Image pg. A51
1961	Graham Barbara P Mrs	R. L. Polk & Co.	Image pg. A64

FINDINGS

959 GRAND AVE

<u>Year</u>	<u>Uses</u>	<u>Source</u>	
2014	ARIA DAVIS	Cole Information Services	
2009	OCCUPANT UNKNOWN	Cole Information Services	
2006	DEWEESE Michael	Haines Company, Inc.	Image pg. A7
	DEWEESE Michael	Haines Company, Inc.	
2004	LUIS VALENZUELA	Cole Information Services	
2000	XXXX	Haines Company, Inc.	
	No Current Listing	Haines & Company	Image pg. A12
1999	OCCUPANT UNKNOWN	Cole Information Services	
1984	Mc Cullough A	R. L. Polk & Co.	Image pg. A21
1980	Villegas Francisco	R. L. Polk & Co.	Image pg. A32
1975	Ponce Rosa	R. L. Polk & Co.	Image pg. A43
1970	VACANT	John M. Ducey	
1966	VACANT	R. L. Polk & Co.	Image pg. A51
1961	Patterson Robt E	R. L. Polk & Co.	Image pg. A64
1952	Graham B P Mrs	R. L. Polk & Co. of California	Image pg. A75
1948	Graham F A	San Diego Directory Co.	Image pg. A84
1945	ALLISON JOE R PACIFIC BEACH	San Diego Directory Co.	

960 GRAND AVE

<u>Year</u>	<u>Uses</u>	<u>Source</u>	
2017	ANDREW BORGES	Cole Information Services	
	FORTUNE BUILDERS	Cole Information Services	
	SAMUEL GONZALEZ VALENZUELA & BROWN	Cole Information Services	
	NETROM	Cole Information Services	
2014	NETROM	Cole Information Services	
	RANDY ZIMNOCH	Cole Information Services	
	SAMUEL GONZALEZ VALENZUELA & BROWN	Cole Information Services	
2009	NETROM	Cole Information Services	
	BINARY LABS INC	Cole Information Services	
	CEATUS MEDICAL GROUP LLC	Cole Information Services	
	ACCESS MEDICAL GROUP	Cole Information Services	
	ANDREW BIONDO	Cole Information Services	
2006	THREE COINS	Haines Company, Inc.	
	BINARYLABS	Haines Company, Inc.	Image pg. A7
	CONSLDTD LENDERS GROUP INC	Haines Company, Inc.	Image pg. A7
	NETROM	Haines Company, Inc.	Image pg. A7

FINDINGS

<u>Year</u>	<u>Uses</u>	<u>Source</u>	
2006	THREE COINS REALTY	Haines Company, Inc.	Image pg. A7
	BINARYLABS	Haines Company, Inc.	
	CONSLDTD	Haines Company, Inc.	
	LENDERS GROUP	Haines Company, Inc.	
	INC NETROM	Haines Company, Inc.	
	REALTY	Haines Company, Inc.	
2004	CONSOLIDATED LENDERS GROUP INC	Cole Information Services	
2000	BARRIAGE JOHN B	Haines & Company	Image pg. A12
	LLOYD WADE	Haines & Company	Image pg. A12
	SECURITIES INC	Haines & Company	Image pg. A12
	NETROM	Haines & Company	Image pg. A12
	BARRIAGE JOHN B ATTY	Haines Company, Inc.	
	LLOYD WADE SECURITIES INC	Haines Company, Inc.	
	NETROM	Haines Company, Inc.	
1999	OCCUPANT UNKNOWN	Cole Information Services	
	POINT PACIFIC FINANCIAL	Cole Information Services	
	NETROM	Cole Information Services	
	MAILANDER TAD ATTORNEY AT LAW	Cole Information Services	
	BARRIAGE JOHN B ATTORNEY	Cole Information Services	
	ANDREW BIONDO	Cole Information Services	
	LLOYD WADE SECURITIES INCORPORATED	Cole Information Services	
	BACKCOUNTRY ADVENTURE COMPANY	Cole Information Services	
1994	FIRST WSTRN BK	Cole Information Services	
1992	Real Estate.....	PACIFIC BELL WHITE PAGES	
	Escrow Dept.....	PACIFIC BELL WHITE PAGES	
	Main Office	PACIFIC BELL WHITE PAGES	

961 GRAND AVE

<u>Year</u>	<u>Uses</u>	<u>Source</u>	
2014	OCCUPANT UNKNOWN	Cole Information Services	
2009	RAMON ROSADO	Cole Information Services	
2006	XXXX	Haines Company, Inc.	Image pg. A2
	No Current Listing	Haines Company, Inc.	
2004	RAMON ROSADO	Cole Information Services	
2000	ROSADO Ramon L	Haines & Company	Image pg. A12
	ROSADO Ramon L	Haines Company, Inc.	
1999	RAMON ROSADO	Cole Information Services	
1992	Farmer Matthew	PACIFIC BELL WHITE PAGES	

FINDINGS

<u>Year</u>	<u>Uses</u>	<u>Source</u>	
1984	B Vacant	R. L. Polk & Co.	Image pg. A21
	A Pacific Preschool Academy	R. L. Polk & Co.	Image pg. A21
	Vacant	R. L. Polk & Co.	Image pg. A21
1980	A Business Opportunities Unlimited	R. L. Polk & Co.	Image pg. A32
	Vacant	R. L. Polk & Co.	Image pg. A32
	B American Realty Guild	R. L. Polk & Co.	Image pg. A32
1975	Vacant	R. L. Polk & Co.	Image pg. A43
1970	PRUSINSKI CONRAD B	John M. Ducey	
1966	PRUSINSKI CONRAD B	R. L. Polk & Co.	Image pg. A51
1961	Bartolini Boldo	R. L. Polk & Co.	Image pg. A64

963 GRAND AVE

<u>Year</u>	<u>Uses</u>	<u>Source</u>	
2014	SHINING LIGHT BODY JEWELRY	Cole Information Services	
2009	SHINING LIGHT INC	Cole Information Services	
2006	SHINNING LIGHT	Haines Company, Inc.	
	SHINING LIGHT	Haines Company, Inc.	
	SHINING LIGHT	Haines Company, Inc.	Image pg. A2
	SHINNING LIGHT	Haines Company, Inc.	Image pg. A2
2000	CASA FRIDA	Haines Company, Inc.	
	CASA FRIDA	Haines & Company	Image pg. A12
1999	CASA FRIDA	Cole Information Services	
1992	San Diego	PACIFIC BELL WHITE PAGES	
	Ramona	PACIFIC BELL WHITE PAGES	
	Gary Burbo Hair Stylist	PACIFIC BELL WHITE PAGES	
1975	American Realty Guild	R. L. Polk & Co.	Image pg. A43
1970	AMERICAN REALTY GUILD	John M. Ducey	
1966	AMERICAN REALTY GUILD REAL	R. L. Polk & Co.	Image pg. A51
	SCHNEIDER WM M	R. L. Polk & Co.	Image pg. A51
1961	Smith Le Roy A	R. L. Polk & Co.	Image pg. A64

965 GRAND AVE

<u>Year</u>	<u>Uses</u>	<u>Source</u>	
2014	ONE STOP BODY SHOP	Cole Information Services	
2009	ONE STOP BODY SHOP	Cole Information Services	
2006	ONE STOP BODY	Haines Company, Inc.	
	ONE STOP BODY SHOP	Haines Company, Inc.	Image pg. A2
2004	OCCUPANT UNKNOWN	Cole Information Services	
2000	ONE STOP BODY SHOP	Haines Company, Inc.	

FINDINGS

<u>Year</u>	<u>Uses</u>	<u>Source</u>	
2000	ONE STOP BODY SHOP	Haines & Company	Image pg. A12
1999	ONE STOP BODY SHOP	Cole Information Services	
1994	BLUE JEAN BUYER THE	Cole Information Services	
1989	Bobby Ks	Cole Information Services	
1984	Hair Graphics beauty salon	R. L. Polk & Co.	Image pg. A21
1980	Hair Graphics beauty salon	R. L. Polk & Co.	Image pg. A32
1975	Marks Nancy palmist	R. L. Polk & Co.	Image pg. A43
1970	HAVE SHOP ANTIQUES	John M. Ducey	
	TRAIL BREAKER SALES MOTORCYCLE	John M. Ducey	
1952	Miller B R	R. L. Polk & Co. of California	Image pg. A75

967 GRAND AVE

<u>Year</u>	<u>Uses</u>	<u>Source</u>	
2014	TODD HENNIG	Cole Information Services	
2009	JOE JONES	Cole Information Services	
2006	No Current Listing	Haines Company, Inc.	
	XXXX	Haines Company, Inc.	Image pg. A2
2004	OCCUPANT UNKNOWN	Cole Information Services	
2000	XXXX	Haines Company, Inc.	
	No Current Listing	Haines & Company	Image pg. A12
1999	JOE JONES	Cole Information Services	
1984	Openshaw Evelyn	R. L. Polk & Co.	Image pg. A21
1980	Openshaw Evelyn	R. L. Polk & Co.	Image pg. A32
1952	Bruce A R	R. L. Polk & Co. of California	Image pg. A75

969 GRAND AVE

<u>Year</u>	<u>Uses</u>	<u>Source</u>	
2014	RAMIREZ CUSTOM TAILORING	Cole Information Services	
2009	RAMIREZ CUSTOM TAILORING	Cole Information Services	
2006	RAMIREZ CUSTOM TAILORING	Haines Company, Inc.	Image pg. A2
	TAILORING	Haines Company, Inc.	
	RAMIREZ CUSTOM	Haines Company, Inc.	
2004	OCCUPANT UNKNOWN	Cole Information Services	
	RAMIREZ CUSTOM TAILORING	Cole Information Services	
2000	TAILORING	Haines & Company	Image pg. A12
	RAMIREZ CUSTOM	Haines & Company	Image pg. A12
	RAMIREZ CUSTOM TAILORING	Haines Company, Inc.	
1999	RAMIREZ CUSTOM TAILORING	Cole Information Services	
1994	SOFIE MARKS	Cole Information Services	

FINDINGS

<u>Year</u>	<u>Uses</u>	<u>Source</u>	
1984	Hydroponic Shop The	R. L. Polk & Co.	Image pg. A21
1980	Me Murray & Son pellet gun sis	R. L. Polk & Co.	Image pg. A32
1975	Grand Bait & Tackle	R. L. Polk & Co.	Image pg. A43
1970	VACANT	John M. Ducey	
1966	VACANT	R. L. Polk & Co.	Image pg. A51
1952	Taplin Winn	R. L. Polk & Co. of California	Image pg. A75

971 GRAND AVE

<u>Year</u>	<u>Uses</u>	<u>Source</u>	
2014	OCCUPANT UNKNOWN	Cole Information Services	
2009	OCCUPANT UNKNOWN	Cole Information Services	
2006	SZPAKOWSKI John	Haines Company, Inc.	Image pg. A2
	SZPAKOWSKI John	Haines Company, Inc.	
2004	OCCUPANT UNKNOWN	Cole Information Services	
2000	MANNING Andrew	Haines & Company	Image pg. A12
	MANNING Andrew	Haines Company, Inc.	
1994	SANCHEZ, IGNACIO	Cole Information Services	
1992	Sanchez Ignacio	PACIFIC BELL WHITE PAGES	
1989	Sanchez Ignacio	Cole Information Services	
1984	Carringer Harry	R. L. Polk & Co.	Image pg. A21
1980	Carringer Harry	R. L. Polk & Co.	Image pg. A32
1975	Leets Jonathan	R. L. Polk & Co.	Image pg. A43
1970	VACANT	John M. Ducey	
1952	Dowdey J C	R. L. Polk & Co. of California	Image pg. A75

973 GRAND AVE

<u>Year</u>	<u>Uses</u>	<u>Source</u>	
2014	ALEXANDER LOCKS REPAIR	Cole Information Services	
2006	MEYOUNBABY	Haines Company, Inc.	
	BABY	Haines Company, Inc.	
	BABY 2	Haines Company, Inc.	Image pg. A2
	ME YOU N BABY 2	Haines Company, Inc.	Image pg. A2
2004	OCCUPANT UNKNOWN	Cole Information Services	
	MEUNBABY2	Cole Information Services	
2000	BABY YES	Haines & Company	Image pg. A12
	BABY YES	Haines Company, Inc.	
1999	BABY YES BABY ITEMS NEW & USED	Cole Information Services	
	BABY YES	Cole Information Services	
1994	W E MORAN & ASSOC	Cole Information Services	

FINDINGS

<u>Year</u>	<u>Uses</u>	<u>Source</u>	
1989	Ricardos	Cole Information Services	
1984	Ricardos Hair Designs kites & equip	R. L. Polk & Co.	Image pg. A21
1980	Kite Store The kites & equip	R. L. Polk & Co.	Image pg. A32
1975	Aaron Jewelry & Gifts	R. L. Polk & Co.	Image pg. A43
1970	VACANT	John M. Ducey	
1952	973 75 Under Constr	R. L. Polk & Co. of California	Image pg. A75

975 GRAND AVE

<u>Year</u>	<u>Uses</u>	<u>Source</u>	
2014	OCCUPANT UNKNOWN	Cole Information Services	
2009	OCCUPANT UNKNOWN	Cole Information Services	
2006	NOBLE Rich	Haines Company, Inc.	
	NOBLE Rich	Haines Company, Inc.	Image pg. A2
2004	RICH NOBLE	Cole Information Services	
2000	ENGLISH Brian	Haines Company, Inc.	
	ENGLISH Brian	Haines & Company	Image pg. A12
1999	OCCUPANT UNKNOWN	Cole Information Services	
1992	Brossman Sidney W & Sylvia	PACIFIC BELL WHITE PAGES	
	Brosseit Aaron	PACIFIC BELL WHITE PAGES	
1984	No Return	R. L. Polk & Co.	Image pg. A21
1980	N Crane Steven M	R. L. Polk & Co.	Image pg. A32
1975	Larson Paul	R. L. Polk & Co.	Image pg. A43
1970	VACANT	John M. Ducey	
1966	MC CASHEN TONY	R. L. Polk & Co.	Image pg. A51
1952	973 75 Under Constr	R. L. Polk & Co. of California	Image pg. A75

977 GRAND AVE

<u>Year</u>	<u>Uses</u>	<u>Source</u>	
1984	Vacant	R. L. Polk & Co.	Image pg. A21
1980	Vacant	R. L. Polk & Co.	Image pg. A32
1975	Vacant	R. L. Polk & Co.	Image pg. A43
1970	VACANT	John M. Ducey	
1966	VACANT	R. L. Polk & Co.	Image pg. A51

980 GRAND AVE

<u>Year</u>	<u>Uses</u>	<u>Source</u>
2014	ALBERTOS MEXICAN FOODS	Cole Information Services
2009	LASALSA RESTAURANT	Cole Information Services
	LA SALSA FRESH MEXICAN GRILLE	Cole Information Services

FINDINGS

<u>Year</u>	<u>Uses</u>	<u>Source</u>	
2006	RESTAURANT	Haines Company, Inc.	
	LA SALSA	Haines Company, Inc.	
	LA SALSA RESTAURANT	Haines Company, Inc.	Image pg. A2
2000	XXXX	Haines Company, Inc.	
	No Current Listing	Haines & Company	Image pg. A12
1999	LASALSA RESTAURANT	Cole Information Services	
1994	BAJA BROILER	Cole Information Services	
1984	Perfection Porsche B M W auto sls	R. L. Polk & Co.	Image pg. A21
1980	Dormans Inc tire serv	R. L. Polk & Co.	Image pg. A32
1975	Dornans Inc tire serv	R. L. Polk & Co.	Image pg. A43
1970	DORMANS INC TIRE SERV	John M. Ducey	
1966	DORMANS INC TIRE SERV	R. L. Polk & Co.	Image pg. A51
1961	Dormans Inc Auto Repr	R. L. Polk & Co.	Image pg. A64

1010 GRAND AVE

<u>Year</u>	<u>Uses</u>	<u>Source</u>	
2017	GRAND CREATION SALON	Cole Information Services	
2014	GRAND CREATION SALON	Cole Information Services	
2006	A CUT ABOVE	Haines Company, Inc.	Image pg. A2
	CUT ABOVE	Haines Company, Inc.	Image pg. A2
	CUT ABOVE	Haines Company, Inc.	
	A CUT ABOVE	Haines Company, Inc.	
2004	SAMAN AFROUZNIA	Cole Information Services	
	ANA LIZARRAGA	Cole Information Services	
	A CUT ABOVE	Cole Information Services	
	BRUCE PALMA	Cole Information Services	
	CARRIE GOMES	Cole Information Services	
2000	A CUT ABOVE	Haines & Company	Image pg. A12
	CCUT ABOVE	Haines & Company	Image pg. A12
	A CUT ABOVE	Haines Company, Inc.	
	CUT ABOVE	Haines Company, Inc.	
1999	A CUT ABOVE	Cole Information Services	
1994	A CUT ABOVE	Cole Information Services	
1992	Karis Hair Design	PACIFIC BELL WHITE PAGES	
	CUT N CORE IN C	PACIFIC BELL WHITE PAGES	
	Cut Above	PACIFIC BELL WHITE PAGES	
1989	Karis Hair Design	Cole Information Services	
	A Cut Above	Cole Information Services	
	Cut Above	Cole Information Services	

FINDINGS

<u>Year</u>	<u>Uses</u>	<u>Source</u>	
1984	A Cut Above hair stylists	R. L. Polk & Co.	Image pg. A21
1980	A Cut Above hair stylists	R. L. Polk & Co.	Image pg. A32
1975	Vacant	R. L. Polk & Co.	Image pg. A43
1970	MELTON RICHFIELD SERVICE	John M. Ducey	
1966	MELTON RICHFIELD SERVICE	R. L. Polk & Co.	Image pg. A51
1961	Kreeger Jean	R. L. Polk & Co.	Image pg. A64
1952	Smith R A bldg contr	R. L. Polk & Co. of California	Image pg. A75

1012 GRAND AVE

<u>Year</u>	<u>Uses</u>	<u>Source</u>	
2000	IVANHOE TRAVEL	Haines Company, Inc.	
	IVANHOE TRAVEL	Haines Company, Inc.	
	IVANHOE TRAVEL	Haines & Company	Image pg. A12
	IVANHOE TRAVEL	Haines & Company	Image pg. A12
1999	IVANHOE TRAVEL	Cole Information Services	
1994	IVANHOE TRAVEL	Cole Information Services	
1992	IVAN HOE TRAVE L	PACIFIC BELL WHITE PAGES	
1989	IVANHOE TRAVEL	Cole Information Services	
1984	Travel Network Of Pacific Beach	R. L. Polk & Co.	Image pg. A21
1980	Travel Network Of Pacific Beach	R. L. Polk & Co.	Image pg. A32
1952	Brown Edw	R. L. Polk & Co. of California	Image pg. A75

1014 GRAND AVE

<u>Year</u>	<u>Uses</u>	<u>Source</u>	
2017	SANDBOX PIZZA	Cole Information Services	
2014	SANDBOX PIZZA	Cole Information Services	
2006	AUSTRALIAN PUB	Haines Company, Inc.	
	AUSTRALIAN PUB	Haines Company, Inc.	
	AUSTRALIAN PUB	Haines Company, Inc.	Image pg. A2
	AUSTRALIAN PUB	Haines Company, Inc.	Image pg. A2
2004	OCCUPANT UNKNOWN	Cole Information Services	
2000	AUSTRALIAN PUB	Haines & Company	Image pg. A12
	AUSTRALIAN PUB	Haines & Company	Image pg. A12
	AUSTRALIAN PUB	Haines Company, Inc.	
	AUSTRALIAN PUB	Haines Company, Inc.	
1999	AUSTRALIAN PUB	Cole Information Services	
	DOWN UNDER	Cole Information Services	
1994	VOLLYBALL & GRILL	Cole Information Services	
	BAR CATERING EXPRESS	Cole Information Services	

FINDINGS

<u>Year</u>	<u>Uses</u>	<u>Source</u>	
1992	I Bar Code Ranch	PACIFIC BELL WHITE PAGES	
	Grand Cass The	PACIFIC BELL WHITE PAGES	
1984	Roccas Italian Restaurant	R. L. Polk & Co.	Image pg. A21
1980	Roccas Italian Restaurant	R. L. Polk & Co.	Image pg. A32
1961	Warivick Harlan	R. L. Polk & Co.	Image pg. A64
1952	Buell O W	R. L. Polk & Co. of California	Image pg. A75

1016 GRAND AVE

<u>Year</u>	<u>Uses</u>	<u>Source</u>	
2017	CELLULAR SOLUTIONS	Cole Information Services	
	BEAUTILICIOUS NAILS & SPA	Cole Information Services	
2014	CELLULAR SOLUTIONS	Cole Information Services	
	BEAUTILICIOUS NAILS & SPA	Cole Information Services	
2009	HANNA REALTY	Cole Information Services	
	ROSES NAILS	Cole Information Services	
2006	CELLULAR SOLUTIONS	Haines Company, Inc.	Image pg. A2
	ROSES NAILS	Haines Company, Inc.	Image pg. A2
	ROSES NAILS	Haines Company, Inc.	Image pg. A2
	THE UNDERGROUND TATTOO	Haines Company, Inc.	Image pg. A2
	CIGARETTE DISCOUNT	Haines Company, Inc.	Image pg. A2
	CELLULAR	Haines Company, Inc.	
	SOLUTIONS ROSES NAILS	Haines Company, Inc.	
	ROSES NAILS	Haines Company, Inc.	
	UNDERGROUND	Haines Company, Inc.	
	TATTOO CIGARETTE 1 S	Haines Company, Inc.	
	DISCOUNT	Haines Company, Inc.	
2004	CELLULAR SOLUTIONS	Cole Information Services	
	ROSES NAILS	Cole Information Services	
2000	PAC BCH COMPUTERS	Haines Company, Inc.	
	ROSES NAILS	Haines Company, Inc.	
	PAC BCH COMPUTERS	Haines & Company	Image pg. A12
	ROSES NAILS	Haines & Company	Image pg. A12
1999	ROSES NAILS	Cole Information Services	
	PACIFIC BEACH COMPUTERS	Cole Information Services	
1994	POSTAL PACK UPS	Cole Information Services	
1989	POSTAL PACKUPS	Cole Information Services	
1984	Video Station The video cassette rentals & sls	R. L. Polk & Co.	Image pg. A21
	1/2 Last Chance Pants retail	R. L. Polk & Co.	Image pg. A21

FINDINGS

<u>Year</u>	<u>Uses</u>	<u>Source</u>	
1980	Video Station The video cassette rentals & sis	R. L. Polk & Co.	Image pg. A32
	Last Chance Pants retail	R. L. Polk & Co.	Image pg. A32
1961	Feddersen Edw G	R. L. Polk & Co.	Image pg. A64
1952	Kline J K jr	R. L. Polk & Co. of California	Image pg. A75

1018 GRAND AVE

<u>Year</u>	<u>Uses</u>	<u>Source</u>	
2017	EYELOHA OPTOMETRY	Cole Information Services	
2014	EYELOHA OPTOMETRY	Cole Information Services	
2009	LUSKIN STEPHEN A	Cole Information Services	
2006	LUSKIN STEPHENHA	Haines Company, Inc.	
	LUSKIN STEPHEN A OPTMTRST	Haines Company, Inc.	Image pg. A2
	OPTMTRST	Haines Company, Inc.	
2004	LUSKIN STEPHEN OD	Cole Information Services	
2000	LUSKIN STEPHEN A	Haines & Company	Image pg. A12
	LUSKIN STEPHEN A	Haines Company, Inc.	
1999	LUSKIN STEPHEN A OPTMTRST	Cole Information Services	
1994	STEPHEN A LUSKIN OD	Cole Information Services	
1992	LUS KIN S TE PHE N A optmtrst	PACIFIC BELL WHITE PAGES	
1989	LUSKIN STEPHEN A optmtrst	Cole Information Services	
1984	Luskin Stephen A optometrist	R. L. Polk & Co.	Image pg. A21
1980	Mecklenborg Theo F optometrist	R. L. Polk & Co.	Image pg. A32

1020 GRAND AVE

<u>Year</u>	<u>Uses</u>	<u>Source</u>	
2017	SAN DIEGO COUNTY REALTY	Cole Information Services	
2014	SAN DIEGO COUNTY REALTY	Cole Information Services	
2009	SD COUNTY REALTY	Cole Information Services	
	OTM FIGHT SHOP	Cole Information Services	
	VIVA BRAZIL	Cole Information Services	
2000	NICKLIN Charles	Haines Company, Inc.	
	NICKLIN & ASSOCTS	Haines Company, Inc.	
	DIVING LOCKER	Haines & Company	Image pg. A12
	Nt CKLIN&ASSOCTS	Haines & Company	Image pg. A12
	DIVING LOCKER	Haines Company, Inc.	
1999	DIVING LOCKER	Cole Information Services	
	NICKLIN & ASSOCIATES	Cole Information Services	
1994	NICKLIN & ASSOC	Cole Information Services	

FINDINGS

<u>Year</u>	<u>Uses</u>	<u>Source</u>	
1994	DIVING LOCKER	Cole Information Services	
1992	Diving Locker Dive Conditions	PACIFIC BELL WHITE PAGES	
	Nicklin & Associates	PACIFIC BELL WHITE PAGES	
	Nicklin BE.....	PACIFIC BELL WHITE PAGES	
	Pacilic Beach	PACIFIC BELL WHITE PAGES	
1989	Nicklin & Associates	Cole Information Services	
	Diving Locker Dive Conditions	Cole Information Services	
1984	Diving Locker The equip & sporting gds	R. L. Polk & Co.	Image pg. A21
1980	Diving Locker The equip & sporting	R. L. Polk & Co.	Image pg. A32
1975	Diving Locker The equip & sporting gds	R. L. Polk & Co.	Image pg. A43
1970	DIVING LOCKER THE AIR SUIT CLNS	John M. Ducey	
1966	DIVING LOCKER THE AIR SUIT	R. L. Polk & Co.	Image pg. A51
1961	Elting Gina L Mrs	R. L. Polk & Co.	Image pg. A64
1952	Eling Gina Mrs	R. L. Polk & Co. of California	Image pg. A75
1948	Fontana M G Mrs	San Diego Directory Co.	Image pg. A84
	Elting G W Mrs	San Diego Directory Co.	Image pg. A84
1943	Underwood 3 T Jr	San Diego Directory Co.	Image pg. A93
1938	Mayes G S	San Diego Directory Co.	Image pg. A98
1933	Bolas T Hi	San Diego Directory Co.	Image pg. A103
1927	Dunaway S W	San Diego Directory Co.	Image pg. A108

1023 GRAND AVE

<u>Year</u>	<u>Uses</u>	<u>Source</u>	
2000	No Current Listing	Haines & Company	Image pg. A12
	XXXX	Haines Company, Inc.	
1975	Mc Kinnon Smerdon Enterprises property management	R. L. Polk & Co.	Image pg. A43
1970	VACANT	John M. Ducey	
1966	VACANT	R. L. Polk & Co.	Image pg. A51
1961	Crisp Ransome M	R. L. Polk & Co.	Image pg. A64

1024 GRAND AVE

<u>Year</u>	<u>Uses</u>	<u>Source</u>	
1952	Am Legion Hall	R. L. Polk & Co. of California	Image pg. A75
	Pacific Beach Post No 522 Am Legion	R. L. Polk & Co. of California	Image pg. A75

1025 GRAND AVE

<u>Year</u>	<u>Uses</u>	<u>Source</u>	
1975	Custom Fashions By Madalyn drsmkrs	R. L. Polk & Co.	Image pg. A43
	Boley Raymond J	R. L. Polk & Co.	Image pg. A43

FINDINGS

<u>Year</u>	<u>Uses</u>	<u>Source</u>	
1970	GREY TANE BEAUTY SALONE	John M. Ducey	
1966	VACAIT	R. L. Polk & Co.	Image pg. A51
1961	Crisp Ransome M jr chiro	R. L. Polk & Co.	Image pg. A64
1952	Thebout H C contr	R. L. Polk & Co. of California	Image pg. A75
1948	Thebaut H C	San Diego Directory Co.	Image pg. A84

1027 GRAND AVE

<u>Year</u>	<u>Uses</u>	<u>Source</u>	
2000	No Current Listing XXXX	Haines & Company Haines Company, Inc.	Image pg. A12

1030 GRAND AVE

<u>Year</u>	<u>Uses</u>	<u>Source</u>	
2017	KRISHNA CAFE	Cole Information Services	
2014	KRISHNA CONSCIOUSNESS	Cole Information Services	
	KRISHNA CAFE	Cole Information Services	
	HARE KRISHNA TEMPLE	Cole Information Services	
2009	KRISHNA CAFE	Cole Information Services	
2006	CONSCIOUSNESS	Haines Company, Inc.	
	KRISHNA	Haines Company, Inc.	
	TEMPLE KRISHNACAFE	Haines Company, Inc.	
	RARE KRISHNA	Haines Company, Inc.	
	KRISHNA CONSCIOUSNESS	Haines Company, Inc.	Image pg. A2
	KRISHNA CAFE	Haines Company, Inc.	Image pg. A2
	HARE KRISHNA TEMPLE	Haines Company, Inc.	Image pg. A2
2000	KRISHNA CONCIOSNSS	Haines Company, Inc.	
	I S K C O N COMMUNITY SERVICES	Haines Company, Inc.	
	HARE KRISHNA TEMPLE & GIFT SHOP	Haines Company, Inc.	
	CONCIOSNSS	Haines & Company	Image pg. A12
	KRISHNA	Haines & Company	Image pg. A12
	SERVICES	Haines & Company	Image pg. A12
	S K C O N COMMUNITY	Haines & Company	Image pg. A12
	TEMPLE&GIFTSHOP	Haines & Company	Image pg. A12
	HARE KRISHNA	Haines & Company	Image pg. A12
1999	ISKCON COMMUNITY SERVICES	Cole Information Services	
	HARE KRISHNA TEMPLE & GIFT SHOP	Cole Information Services	
	KRISHNA CONSCIOUSNESS	Cole Information Services	
1994	GOVINDAS AT THE BEACH	Cole Information Services	
	ISKCON COMMUNITY SVC	Cole Information Services	

FINDINGS

<u>Year</u>	<u>Uses</u>	<u>Source</u>	
1994	HARE KRISHNA TEMPLE & CTR	Cole Information Services	
1992	Krishna Prabha	PACIFIC BELL WHITE PAGES	
	Bera Amalendu Bikash	PACIFIC BELL WHITE PAGES	
	Govindas Natural Foods At The Beach Restaurant	PACIFIC BELL WHITE PAGES	
	Hare Krishna Temple And Visitor Center	PACIFIC BELL WHITE PAGES	
	Krishna Consciousness	PACIFIC BELL WHITE PAGES	
1989	Hare Krishna Temple	Cole Information Services	
	Hare Krishna Temple And Visitor Center	Cole Information Services	
	Krishna Consciousness	Cole Information Services	
	The Higher Taste Natural Foods Dining	Cole Information Services	
1984	International Society For Krishna religious sect	R. L. Polk & Co.	Image pg. A21
1980	religious sect	R. L. Polk & Co.	Image pg. A32
	International Society For Krishna	R. L. Polk & Co.	Image pg. A32
1975	Concepts West bldg designer	R. L. Polk & Co.	Image pg. A43
1970	NORTH SHORES LODGE NO	John M. Ducey	
	BPOE	John M. Ducey	
1966	BPOE	R. L. Polk & Co.	Image pg. A51
	NORTH SHORES LODGE NO	R. L. Polk & Co.	Image pg. A51
1961	Lodge No 2150 BPOE	R. L. Polk & Co.	Image pg. A64

1032 GRAND AVE

<u>Year</u>	<u>Uses</u>	<u>Source</u>	
2000	No Current Listing	Haines & Company	Image pg. A12
	XXXX	Haines Company, Inc.	
1984	International Society For Krishna Residence	R. L. Polk & Co.	Image pg. A21
1980	International Society For Krishna Residence	R. L. Polk & Co.	Image pg. A32
		R. L. Polk & Co.	Image pg. A32
1975	San Diego P M publ	R. L. Polk & Co.	Image pg. A43

1033 GRAND AVE

<u>Year</u>	<u>Uses</u>	<u>Source</u>
2017	KEVIN SCOGGIN DVM	Cole Information Services
	JANELLE SPERIGLIO	Cole Information Services
	GRAND ANIMAL HOSPITAL	Cole Information Services
2014	KEVIN KRILEVICH	Cole Information Services
	DAVID SHERAKO	Cole Information Services
	SCOGGIN KEVIN DVM	Cole Information Services

FINDINGS

<u>Year</u>	<u>Uses</u>	<u>Source</u>	
2014	GRAND ANIMAL HOSPITAL	Cole Information Services	
2009	OCCUPANT UNKNOWN	Cole Information Services	
	ALAN KRILEVICH	Cole Information Services	
	DAVID SHERAKO	Cole Information Services	
	JANELLE SPERIGLIO	Cole Information Services	
	GRAND ANIMAL HOSPITAL	Cole Information Services	
2006	GRAND ANIMAL HSPTL VETNRY HOSP	Haines Company, Inc.	Image pg. A2
	SCOGGIN KEVIN DVM	Haines Company, Inc.	Image pg. A2
	SHERAKO David H	Haines Company, Inc.	Image pg. A2
	GRAND ANIMAL	Haines Company, Inc.	
	HSPTL VETNRY	Haines Company, Inc.	
	HOSP SCOGGIN KEVIN	Haines Company, Inc.	
	B SHERAKO David H	Haines Company, Inc.	
2004	DAVID SHERAKO	Cole Information Services	
	KEVIN SCO	Cole Information Services	
	ALAN KRILEVICH	Cole Information Services	
	GRAND ANIMAL HSPTL VTNRY EOSP	Cole Information Services	
2000	GRAND ANIMAL HOSP	Haines & Company	Image pg. A12
	SCOGGIN KEVIN DVM	Haines & Company	Image pg. A12
	GRAND ANIMAL HOSP	Haines Company, Inc.	
	KELLOGG Kenneth	Haines Company, Inc.	
	SCOGGIN KEVIN DVM	Haines Company, Inc.	
1999	DAVID SHERAKO	Cole Information Services	
	ALAN KRILEVICH	Cole Information Services	
	JANELLE SPERIGLIO	Cole Information Services	
	SCOGGIN KEVIN DVM	Cole Information Services	
	GRAND ANIMAL HOSPITAL VETNRY HOSP	Cole Information Services	
1994	PARKMAN CORP	Cole Information Services	
	GRAND ANIMAL HOSPITAL	Cole Information Services	
	PARKMAN REALTY	Cole Information Services	
1992	Grand Animal Hospital vetnry hosp	PACIFIC BELL WHITE PAGES	
	Parkman Corp	PACIFIC BELL WHITE PAGES	
	Parkman Realty	PACIFIC BELL WHITE PAGES	
	Smith Ralph A DVM	PACIFIC BELL WHITE PAGES	
1989	Parkman Realty	Cole Information Services	
	Cohan Marc P CPA	Cole Information Services	
	Grand Animal Hospital vetnry hosp	Cole Information Services	
	Parkman Corp	Cole Information Services	

FINDINGS

<u>Year</u>	<u>Uses</u>	<u>Source</u>	
1989	Smith Ralph A DVM	Cole Information Services	
1984	Grand Animal Hospital	R. L. Polk & Co.	Image pg. A21
	Parkman Realty & Assocs	R. L. Polk & Co.	Image pg. A21
1980	Grand Animal Hospital	R. L. Polk & Co.	Image pg. A32
	Red Door The antiques & junk	R. L. Polk & Co.	Image pg. A32
1975	Red Door The geni mdse used	R. L. Polk & Co.	Image pg. A43
	Manchee Thelma E Mrs	R. L. Polk & Co.	Image pg. A43
1970	RED DOOR THE GENL MDSE USED	John M. Ducey	
	MANCHEE THELMA E MRS	John M. Ducey	
1966	RED DOOR THE GENL MOSE USED	R. L. Polk & Co.	Image pg. A51
	MANCHEE THELMA E MRS	R. L. Polk & Co.	Image pg. A51
1961	Vacant	R. L. Polk & Co.	Image pg. A64
1952	Stites T S	R. L. Polk & Co. of California	Image pg. A75
1948	Stites T S	San Diego Directory Co.	Image pg. A84
1945	STITES T S R PACIFIC BEACH	San Diego Directory Co.	
1943	Stites T S	San Diego Directory Co.	Image pg. A93

1036 GRAND AVE

<u>Year</u>	<u>Uses</u>	<u>Source</u>	
2009	RAMSUNDAR DAS	Cole Information Services	
2006	DAS Ramsundar	Haines Company, Inc.	Image pg. A2
	GIDDINGS Gregg	Haines Company, Inc.	Image pg. A2
	LUCERO R	Haines Company, Inc.	Image pg. A2
	DAS Ramsndar	Haines Company, Inc.	
	GIDDINGS Gregg	Haines Company, Inc.	
	LUCERO R	Haines Company, Inc.	
2004	REBECCA LUCERO	Cole Information Services	
2000	No Current Listing	Haines & Company	Image pg. A12
	XXXX	Haines Company, Inc.	
1999	RAMSUNDAR DAS	Cole Information Services	
1994	MATTSON, JAMES	Cole Information Services	
1992	Mattson Jay & Robin	PACIFIC BELL WHITE PAGES	
	Mattson James & Susan.....	PACIFIC BELL WHITE PAGES	
	Mattson James	PACIFIC BELL WHITE PAGES	
1984	International Society For Krishna Residence	R. L. Polk & Co.	Image pg. A21
1980	International Society For Krishna Residence	R. L. Polk & Co.	Image pg. A32
		R. L. Polk & Co.	Image pg. A32
1975	Vacant	R. L. Polk & Co.	Image pg. A43

FINDINGS

<u>Year</u>	<u>Uses</u>	<u>Source</u>	
1970	WILSON JOAN L MRS	John M. Ducey	
1966	VACANT	R. L. Polk & Co.	Image pg. A51
1961	Webster Jeannine Mrs	R. L. Polk & Co.	Image pg. A64
1952	Dearborn L F	R. L. Polk & Co. of California	Image pg. A75
1948	Dearborn L F	San Diego Directory Co.	Image pg. A84
1945	GOLON FRANK J R PACIFIC BEACH	San Diego Directory Co.	
1943	BAGolon V S J	San Diego Directory Co.	Image pg. A93

1038 GRAND AVE

<u>Year</u>	<u>Uses</u>	<u>Source</u>
2017	EDENT	Cole Information Services
2014	EDENT	Cole Information Services

1040 GRAND AVE

<u>Year</u>	<u>Uses</u>	<u>Source</u>
2017	VALERIA VALENCIA	Cole Information Services

1041 GRAND AVE

<u>Year</u>	<u>Uses</u>	<u>Source</u>	
2009	HEIDI MONTGOMERY	Cole Information Services	
2006	No Current Listing	Haines Company, Inc.	
	XXXX	Haines Company, Inc.	Image pg. A2
2000	No Current Listing	Haines & Company	Image pg. A12
	HUTCHINS Sean	Haines Company, Inc.	
1999	HEIDI MONTGOMERY	Cole Information Services	
	OCCUPANT UNKNOWN	Cole Information Services	
1994	SMITH, JAMES	Cole Information Services	
1992	Smith Jas	PACIFIC BELL WHITE PAGES	
1989	Smith Jas	Cole Information Services	
1984	Smith James	R. L. Polk & Co.	Image pg. A21
1980	Smith James	R. L. Polk & Co.	Image pg. A32
1975	Smith James	R. L. Polk & Co.	Image pg. A43
1970	STUTHEIT RONALD	John M. Ducey	
1966	VACANT	R. L. Polk & Co.	Image pg. A51
1961	Hale Burton A	R. L. Polk & Co.	Image pg. A64
1952	Sorenson Nathan	R. L. Polk & Co. of California	Image pg. A75

1042 GRAND AVE

<u>Year</u>	<u>Uses</u>	<u>Source</u>
2014	HEATHER TAVERAS	Cole Information Services

FINDINGS

<u>Year</u>	<u>Uses</u>	<u>Source</u>	
2009	OCCUPANT UNKNOWN	Cole Information Services	
2006	SIMPSON Stanley	Haines Company, Inc.	Image pg. A2
	a SIMPSON Stanley	Haines Company, Inc.	
2004	ELAINE MOSLEY	Cole Information Services	
2000	MOSLEYAG	Haines & Company	Image pg. A12
	MOSLEY A G	Haines Company, Inc.	
1994	MOSLEY, A G	Cole Information Services	
1992	Mosley AG	PACIFIC BELL WHITE PAGES	
	Mosley Alvin J Jr.....	PACIFIC BELL WHITE PAGES	
1989	Mosley A G	Cole Information Services	
1984	Mosley Elaine A	R. L. Polk & Co.	Image pg. A21
1980	Mosley Elaine A	R. L. Polk & Co.	Image pg. A32
1975	Mosley Andrew G Jr	R. L. Polk & Co.	Image pg. A43
1970	MOSLEY ANDREW G JR	John M. Ducey	
1966	MOSLEY ANDREW G JR	R. L. Polk & Co.	Image pg. A51
1961	Mosley Andrew G jr	R. L. Polk & Co.	Image pg. A64
1952	Mosley A A	R. L. Polk & Co. of California	Image pg. A75
1948	Mosley A G	San Diego Directory Co.	Image pg. A87
1943	Mosley A G	San Diego Directory Co.	Image pg. A93

1043 GRAND AVE

<u>Year</u>	<u>Uses</u>	<u>Source</u>	
2017	ELIZABETH SALVADOR	Cole Information Services	
2014	KAYLIE CAIRES	Cole Information Services	
	ELIZABETH SALVADOR	Cole Information Services	
2009	KIMBERLY HUTCHINS	Cole Information Services	
2006	HUTCHINS Kimberly	Haines Company, Inc.	Image pg. A2
2000	XXXX	Haines Company, Inc.	
	No Current Listing	Haines & Company	Image pg. A12
1999	KIMBERLY HUTCHINS	Cole Information Services	
1994	DEREEDER, F	Cole Information Services	
1992	de Reeder F	PACIFIC BELL WHITE PAGES	
1984	Dourghty Brenda	R. L. Polk & Co.	Image pg. A21
1980	No Return	R. L. Polk & Co.	Image pg. A32
1975	Fitzgerald Ann	R. L. Polk & Co.	Image pg. A43
1970	KEENER GLENN C	John M. Ducey	
1966	BERNARDON MARIE	R. L. Polk & Co.	Image pg. A51
1961	Czarnecki John P	R. L. Polk & Co.	Image pg. A64
1952	Rogers J R	R. L. Polk & Co. of California	Image pg. A75

FINDINGS

1044 GRAND AVE

<u>Year</u>	<u>Uses</u>	<u>Source</u>
2017	NAFIIS WILLIAMS	Cole Information Services
2014	OCCUPANT UNKNOWN	Cole Information Services

1045 GRAND AVE

<u>Year</u>	<u>Uses</u>	<u>Source</u>	
2017	EVAN TANDO	Cole Information Services	
2014	OCCUPANT UNKNOWN	Cole Information Services	
2009	OCCUPANT UNKNOWN	Cole Information Services	
2006	No Current Listing	Haines Company, Inc.	
	XXXX	Haines Company, Inc.	Image pg. A2
2004	N QUARTUCCIO	Cole Information Services	
2000	XXXX	Haines Company, Inc.	
	No Current Listing	Haines & Company	Image pg. A12
1984	Garty Frank J	R. L. Polk & Co.	Image pg. A21
1980	N Garty Frank J	R. L. Polk & Co.	Image pg. A32
1975	Condron Blanche S Mrs	R. L. Polk & Co.	Image pg. A43
1970	GONZALES RAY	John M. Ducey	
1966	STEARNS LUCY M MRS	R. L. Polk & Co.	Image pg. A51
1961	Carlson Rudolph J	R. L. Polk & Co.	Image pg. A64
1952	Schrouse Wm	R. L. Polk & Co. of California	Image pg. A75

1046 GRAND AVE

<u>Year</u>	<u>Uses</u>	<u>Source</u>	
2014	OCCUPANT UNKNOWN	Cole Information Services	
2009	MICHAEL FRASER	Cole Information Services	
	AARON SILVERBERG	Cole Information Services	
2006	FRASER Michael	Haines Company, Inc.	Image pg. A2
	a FRASER Michael	Haines Company, Inc.	
2004	S FRAZIER	Cole Information Services	
2000	MCDONALD Tod K	Haines & Company	Image pg. A12
	MCDONALD Todd	Haines Company, Inc.	
1999	MICHAEL FRASER	Cole Information Services	
	AARON SILVERBERG	Cole Information Services	
1994	MARQUEZ, J	Cole Information Services	
1992	Marquez J	PACIFIC BELL WHITE PAGES	
1989	Morrill Robert	Cole Information Services	
1984	International Society For Krishna Ofc	R. L. Polk & Co.	Image pg. A21
1980	International Society For Krishna	R. L. Polk & Co.	Image pg. A32

FINDINGS

<u>Year</u>	<u>Uses</u>	<u>Source</u>	
1980	Ofc	R. L. Polk & Co.	Image pg. A32
1975	Schuetx Edw M	R. L. Polk & Co.	Image pg. A43
1970	PIERCE ROBT B	John M. Ducey	
1966	DOBYNE ANNA E MRS	R. L. Polk & Co.	Image pg. A51
1961	Vacant	R. L. Polk & Co.	Image pg. A64
1952	Spicer N E	R. L. Polk & Co. of California	Image pg. A75

1047 GRAND AVE

<u>Year</u>	<u>Uses</u>	<u>Source</u>	
2017	WENDY TRAN	Cole Information Services	
2014	CHRISTOPHER BLUE	Cole Information Services	
2006	No Current Listing XXXX	Haines Company, Inc.	Image pg. A2
2004	TONYA LEBET	Cole Information Services	
2000	BEARS AT THE BEACH BEARS AT THE BEACH	Haines & Company Haines Company, Inc.	Image pg. A12
1999	OCCUPANT UNKNOWN BEARS AT THE BEACH BED & BREAKFAST	Cole Information Services Cole Information Services	
1994	DENSON, RAYMOND	Cole Information Services	
1980	No Return	R. L. Polk & Co.	Image pg. A32
1975	Garty Frank J	R. L. Polk & Co.	Image pg. A43
1970	MAZANEK FRANK	John M. Ducey	
1966	MAZANEK FRANK	R. L. Polk & Co.	Image pg. A51
1961	Mazanek Frank	R. L. Polk & Co.	Image pg. A64
1952	Neiswender G R	R. L. Polk & Co. of California	Image pg. A75

1048 GRAND AVE

<u>Year</u>	<u>Uses</u>	<u>Source</u>	
2014	MEREK FINDLING	Cole Information Services	
2009	MEREK FINDLING MEREK INTERNET TECHNOLOGIES	Cole Information Services Cole Information Services	
2006	No Current Listing XXXX	Haines Company, Inc. Haines Company, Inc.	Image pg. A2
2004	MEREK INTERNET TECHNOLOGIES MEREK FINDLING	Cole Information Services Cole Information Services	
2000	No Current Listing XXXX	Haines & Company Haines Company, Inc.	Image pg. A12
1999	MEREK FINDLING	Cole Information Services	

FINDINGS

<u>Year</u>	<u>Uses</u>	<u>Source</u>	
1994	SANDBERG, MIKE	Cole Information Services	
1992	Sandberg Mike	PACIFIC BELL WHITE PAGES	
1989	Sandberg Mike	Cole Information Services	
1984	Sandberg Dan W	R. L. Polk & Co.	Image pg. A21
1980	Figueroa R	R. L. Polk & Co.	Image pg. A32
1975	Wright Jonathon P	R. L. Polk & Co.	Image pg. A43
1970	NELSON GFO	John M. Ducey	
1966	HEELEZ MICHL	R. L. Polk & Co.	Image pg. A51
1961	Mc Gilvrey Howard R	R. L. Polk & Co.	Image pg. A64
1952	Dozier J C	R. L. Polk & Co. of California	Image pg. A75

1049 GRAND AVE

<u>Year</u>	<u>Uses</u>	<u>Source</u>	
2014	OCCUPANT UNKNOWN	Cole Information Services	
	ANDREW BURSTEIN	Cole Information Services	
2009	DENNIS SCOTT	Cole Information Services	
	W CORPENING	Cole Information Services	
2006	SCOTT Dennis	Haines Company, Inc.	
	SCOTT Dennis	Haines Company, Inc.	Image pg. A2
2004	OCCUPANT UNKNOWN	Cole Information Services	
2000	SAHLEIN Hugo	Haines Company, Inc.	
1999	DENNIS SCOTT	Cole Information Services	
	W CORPENING	Cole Information Services	
1984	Guillochon E	R. L. Polk & Co.	Image pg. A21
1980	Residence	R. L. Polk & Co.	Image pg. A32
	International Society For Krishna	R. L. Polk & Co.	Image pg. A32
1975	Vacant	R. L. Polk & Co.	Image pg. A43
	Brochu Tom Jr	R. L. Polk & Co.	Image pg. A43
1970	GARTY FRANK J	John M. Ducey	
1966	GARTY FRANK J	R. L. Polk & Co.	Image pg. A51
1961	Garty Frank J	R. L. Polk & Co.	Image pg. A64

1050 GRAND AVE

<u>Year</u>	<u>Uses</u>	<u>Source</u>	
2017	DUSTY BUELL	Cole Information Services	
2009	KIM HEWITT	Cole Information Services	
2006	MCDONALD Todd	Haines Company, Inc.	Image pg. A2
	a MCDONALD Todd	Haines Company, Inc.	
2004	TODD MCDONALD	Cole Information Services	

FINDINGS

<u>Year</u>	<u>Uses</u>	<u>Source</u>	
2000	MICHALAK Marijke	Haines Company, Inc.	
	MICHALAK Marijke	Haines & Company	Image pg. A12
1999	KIM HEWITT	Cole Information Services	
1994	CREMO, MICHAEL	Cole Information Services	
1992	Crema Michael & Barbara	PACIFIC BELL WHITE PAGES	
1989	Crema Michael & Barbara	Cole Information Services	
1984	Vacant	R. L. Polk & Co.	Image pg. A21
1980	N Martell Martha	R. L. Polk & Co.	Image pg. A32
1975	Herral Bon Kathy	R. L. Polk & Co.	Image pg. A43
1970	DESCHINCKEL MICHL	John M. Ducey	
1966	MICHELSON RAY E	R. L. Polk & Co.	Image pg. A51
1961	Vacant	R. L. Polk & Co.	Image pg. A64
1952	Vacant	R. L. Polk & Co. of California	Image pg. A75

1051 GRAND AVE

<u>Year</u>	<u>Uses</u>	<u>Source</u>	
2017	JOSE CORRAL	Cole Information Services	
	KATHLEEN HALLIDAY	Cole Information Services	
2000	XXXX	Haines Company, Inc.	
	No Current Listing	Haines & Company	Image pg. A12
1992	Hews B	PACIFIC BELL WHITE PAGES	
	Haws John L	PACIFIC BELL WHITE PAGES	
	Haws L	PACIFIC BELL WHITE PAGES	
	Hews Lannie Marie	PACIFIC BELL WHITE PAGES	
1984	International Society For Krishna Residence	R. L. Polk & Co.	Image pg. A21
1980	International Society For Krishna Residence	R. L. Polk & Co.	Image pg. A32
	2 Pucciarello Elaine	R. L. Polk & Co.	Image pg. A32
1975	Kurz Roy	R. L. Polk & Co.	Image pg. A43
	Cragin Bruce L	R. L. Polk & Co.	Image pg. A43
1970	CONDON BLANCH MRS	John M. Ducey	
	K HALL ALICE N MRS	John M. Ducey	
1966	CONDON BLANCH MRS	R. L. Polk & Co.	Image pg. A51
	HALL ALICE N MRS	R. L. Polk & Co.	Image pg. A51
1961	Condon Blanch Mrs	R. L. Polk & Co.	Image pg. A64
	1/2 Hall Alice N Mrs	R. L. Polk & Co.	Image pg. A64
1952	1051 53 Vacant	R. L. Polk & Co. of California	Image pg. A75

FINDINGS

1052 GRAND AVE

<u>Year</u>	<u>Uses</u>	<u>Source</u>	
2017	MEREK FINDLING	Cole Information Services	
2014	ALLISON POPE	Cole Information Services	
2009	CHRISTOPHER RENNIE	Cole Information Services	
2006	XXXX	Haines Company, Inc.	Image pg. A2
	No Current Listing	Haines Company, Inc.	
2004	CHRISTOPHER RENNIE	Cole Information Services	
2000	MITCHELL James	Haines Company, Inc.	
	MITCHELL James	Haines & Company	Image pg. A12
1999	CHRISTOPHER RENNIE	Cole Information Services	
1989	Felts Ben	Cole Information Services	
1984	Ogas Dan	R. L. Polk & Co.	Image pg. A21
1980	Jones T	R. L. Polk & Co.	Image pg. A32
1975	Welch Dorian Q	R. L. Polk & Co.	Image pg. A43
1970	STEINHAUS	John M. Ducey	
1966	GWAZDACZ JOHN	R. L. Polk & Co.	Image pg. A51
1961	Stulz Richd F	R. L. Polk & Co.	Image pg. A64
	Neiswender Guy R	R. L. Polk & Co.	Image pg. A64
1952	Rutherford S D	R. L. Polk & Co. of California	Image pg. A75

1053 GRAND AVE

<u>Year</u>	<u>Uses</u>	<u>Source</u>	
2014	OCCUPANT UNKNOWN	Cole Information Services	
2009	DAVID RUSCITO	Cole Information Services	
2006	No Current Listing	Haines Company, Inc.	
	XXXX	Haines Company, Inc.	Image pg. A2
2004	AVA KAHN	Cole Information Services	
2000	PEARSALL Todd	Haines Company, Inc.	
	PEARSALL Todd	Haines & Company	Image pg. A12
1999	DAVID RUSCITO	Cole Information Services	
1984	Anderson Pam	R. L. Polk & Co.	Image pg. A21
1980	No Return	R. L. Polk & Co.	Image pg. A32
1975	Costelo N J	R. L. Polk & Co.	Image pg. A43
1970	NEISWENDER GUY R	John M. Ducey	
1966	NEISWENDER GUY R S	R. L. Polk & Co.	Image pg. A51
1952	1051 53 Vacant	R. L. Polk & Co. of California	Image pg. A75

FINDINGS

1054 GRAND AVE

<u>Year</u>	<u>Uses</u>	<u>Source</u>	
2017	TURQUOIS TOWNSEND	Cole Information Services	
2014	TURQUOISE TOWNSEND	Cole Information Services	
2006	ROYDEN Robert	Haines Company, Inc.	Image pg. A2
	LIM Antony Y	Haines Company, Inc.	Image pg. A2
	LIM Antony Y	Haines Company, Inc.	
	ROYDEN Robert	Haines Company, Inc.	
2004	JESSIE WHITE	Cole Information Services	
2000	RANDT John	Haines & Company	Image pg. A12
	ANDERSON David	Haines Company, Inc.	
	RANDT John	Haines Company, Inc.	
1984	Nieto Silvia	R. L. Polk & Co.	Image pg. A21
1980	Morrill Robt A	R. L. Polk & Co.	Image pg. A32
1975	Vacant	R. L. Polk & Co.	Image pg. A43
1970	BAKER RAYMOND	John M. Ducey	
1966	ROCK JAY	R. L. Polk & Co.	Image pg. A51
1961	Vacant	R. L. Polk & Co.	Image pg. A64
1952	Huston C H	R. L. Polk & Co. of California	Image pg. A75

1055 GRAND AVE

<u>Year</u>	<u>Uses</u>	<u>Source</u>	
2014	LAWRENCE TOLOENAERE	Cole Information Services	
2009	LAWRENCE TOLOENAERE	Cole Information Services	
2006	No Current Listing	Haines Company, Inc.	
	XXXX	Haines Company, Inc.	Image pg. A2
2004	CINTHIA TAVARES	Cole Information Services	
2000	XXXX	Haines Company, Inc.	
	No Current Listing	Haines & Company	Image pg. A12
1999	LAWRENCE TOLOENAERE	Cole Information Services	
	OCCUPANT UNKNOWN	Cole Information Services	
1984	No Return	R. L. Polk & Co.	Image pg. A21
1980	Gorton Linda Mrs	R. L. Polk & Co.	Image pg. A32
1975	Herrmnnn Harry J	R. L. Polk & Co.	Image pg. A43
1970	ROCKWELL R	John M. Ducey	
1966	HUNT ALMA H	R. L. Polk & Co.	Image pg. A51
1961	Chenier Nora Mrs	R. L. Polk & Co.	Image pg. A64
1952	Rogers J R	R. L. Polk & Co. of California	Image pg. A75

FINDINGS

1056 GRAND AVE

<u>Year</u>	<u>Uses</u>	<u>Source</u>	
2017	LOUIS BARRETO	Cole Information Services	
2014	OCCUPANT UNKNOWN	Cole Information Services	
2009	CAITLIN CULP	Cole Information Services	
2006	No Current Listing	Haines Company, Inc.	
	XXXX	Haines Company, Inc.	Image pg. A2
2004	JARED CARLOUGH	Cole Information Services	
2000	XXXX	Haines Company, Inc.	
	No Current Listing	Haines & Company	Image pg. A12
1999	OCCUPANT UNKNOWN	Cole Information Services	
	CAITLIN CULP	Cole Information Services	
1989	ONeill C	Cole Information Services	
1984	ONeill Carmel Mrs	R. L. Polk & Co.	Image pg. A21
1980	ONeill Carmel Mrs	R. L. Polk & Co.	Image pg. A32
1975	ONeill Carmel	R. L. Polk & Co.	Image pg. A43
1970	PAGNI MAUREEN J	John M. Ducey	
1966	NO RETURN	R. L. Polk & Co.	Image pg. A51
1961	Davies Jerry N	R. L. Polk & Co.	Image pg. A64
1952	Waugh C C	R. L. Polk & Co. of California	Image pg. A75

1057 GRAND AVE

<u>Year</u>	<u>Uses</u>	<u>Source</u>	
2017	GLOBEL CARDON	Cole Information Services	
2014	ED FOULGER	Cole Information Services	
2009	OCCUPANT UNKNOWN	Cole Information Services	
2006	No Current Listing	Haines Company, Inc.	
	XXXX	Haines Company, Inc.	Image pg. A2
2000	No Current Listing	Haines & Company	Image pg. A12
	REARWIN Stephen	Haines Company, Inc.	
1984	Vacant	R. L. Polk & Co.	Image pg. A21
1980	Vacant	R. L. Polk & Co.	Image pg. A32
1975	Thorberry Helen M Mrs	R. L. Polk & Co.	Image pg. A43
1970	BOZORA DOROTHY H MRS	John M. Ducey	
1966	VACANT	R. L. Polk & Co.	Image pg. A51
1961	Joly Albert J	R. L. Polk & Co.	Image pg. A64

1058 GRAND AVE

<u>Year</u>	<u>Uses</u>	<u>Source</u>
2014	PATRICK CORDOVA	Cole Information Services

FINDINGS

<u>Year</u>	<u>Uses</u>	<u>Source</u>	
2009	OCCUPANT UNKNOWN	Cole Information Services	
2006	CORDOVA Patrick a CORDOVA Patrick	Haines Company, Inc. Haines Company, Inc.	Image pg. A2
2000	BERKELAND Matt BERKELAND Matt CORDOVA Patrick	Haines & Company Haines Company, Inc. Haines Company, Inc.	Image pg. A12
1992	Cook Lawrence	PACIFIC BELL WHITE PAGES	
1984	Farrar Grace	R. L. Polk & Co.	Image pg. A21
1980	N Haak Marisa E	R. L. Polk & Co.	Image pg. A32
1975	Arriola Lynntira	R. L. Polk & Co.	Image pg. A43
1970	PRICE DANL C	John M. Ducey	
1966	CHRISTENSEN NORMA MRS	R. L. Polk & Co.	Image pg. A51
1961	Groot Thos N	R. L. Polk & Co.	Image pg. A64
1952	Thompson B J	R. L. Polk & Co. of California	Image pg. A75

1059 GRAND AVE

<u>Year</u>	<u>Uses</u>	<u>Source</u>	
2017	ALEXANDER PAWLIKOWSKI	Cole Information Services	
2014	J WISCHNACK	Cole Information Services	
2009	OCCUPANT UNKNOWN	Cole Information Services	
2006	No Current Listing XXXX	Haines Company, Inc. Haines Company, Inc.	Image pg. A2
2004	A ROSE	Cole Information Services	
2000	No Current Listing XXXX	Haines & Company Haines Company, Inc.	Image pg. A12
1984	De Graff Jimm E	R. L. Polk & Co.	Image pg. A21
1980	N Quatse Celeste A	R. L. Polk & Co.	Image pg. A32
1975	Fogaity Rosamond Mrs	R. L. Polk & Co.	Image pg. A43
1970	FOGARTY ROSAMOND MRS	John M. Ducey	
1966	VACANT	R. L. Polk & Co.	Image pg. A51
1961	Jauregui John J	R. L. Polk & Co.	Image pg. A64

1060 GRAND AVE

<u>Year</u>	<u>Uses</u>	<u>Source</u>	
2014	OCCUPANT UNKNOWN	Cole Information Services	
2009	OCCUPANT UNKNOWN	Cole Information Services	
2006	XXXX No Current Listing	Haines Company, Inc. Haines Company, Inc.	Image pg. A2
2004	OCCUPANT UNKNOWN	Cole Information Services	

FINDINGS

<u>Year</u>	<u>Uses</u>	<u>Source</u>	
2000	SHAWCindy J	Haines & Company	Image pg. A12
	SHAW Cindy J	Haines Company, Inc.	
1984	International Society For Krishna Residence	R. L. Polk & Co.	Image pg. A21
1980	Residence	R. L. Polk & Co.	Image pg. A32
	International Society For Krishna	R. L. Polk & Co.	Image pg. A32
1975	Hebbert D L	R. L. Polk & Co.	Image pg. A43
1970	GRIFFITH GRACE P	John M. Ducey	
1966	VACANT	R. L. Polk & Co.	Image pg. A51
1961	Marshall Nelly B Mrs	R. L. Polk & Co.	Image pg. A64
1952	Postma Kathryn	R. L. Polk & Co. of California	Image pg. A75

1061 GRAND AVE

<u>Year</u>	<u>Uses</u>	<u>Source</u>	
2009	OCCUPANT UNKNOWN	Cole Information Services	
2006	TAYLOR Dard	Haines Company, Inc.	
	TAYLOR David	Haines Company, Inc.	Image pg. A2
2004	KATIE COLLINS	Cole Information Services	
2000	XXXX	Haines Company, Inc.	
	No Current Listing	Haines & Company	Image pg. A12
1989	Schultz Michael B	Cole Information Services	
1984	Coe Kevin J	R. L. Polk & Co.	Image pg. A21
1980	N Noble Roxanne D	R. L. Polk & Co.	Image pg. A32
1975	Mendez Jose L	R. L. Polk & Co.	Image pg. A43
1970	THORNBERRY ELDRED R	John M. Ducey	
1966	VAN HORN BETTY B MRS	R. L. Polk & Co.	Image pg. A51
1961	Van Horn Betty Mrs	R. L. Polk & Co.	Image pg. A64
1952	Vacant	R. L. Polk & Co. of California	Image pg. A75

1062 GRAND AVE

<u>Year</u>	<u>Uses</u>	<u>Source</u>	
2017	LILASARA NIETO	Cole Information Services	
2014	OCCUPANT UNKNOWN	Cole Information Services	
2009	BRENDA MARTINEZ	Cole Information Services	
2006	No Current Listing	Haines Company, Inc.	
	XXXX	Haines Company, Inc.	Image pg. A2
2000	SANCHEZ Victor	Haines Company, Inc.	
	RAMIREZ Eric	Haines Company, Inc.	
	RAMIREZ Enc	Haines & Company	Image pg. A12

FINDINGS

<u>Year</u>	<u>Uses</u>	<u>Source</u>	
1999	OCCUPANT UNKNOWN	Cole Information Services	
	BRENDA MARTINEZ	Cole Information Services	
1989	Hausner Sharon S	Cole Information Services	
1984	Griffin Jack L	R. L. Polk & Co.	Image pg. A21
1980	No Return	R. L. Polk & Co.	Image pg. A32
1975	Vacant	R. L. Polk & Co.	Image pg. A43
1970	HALES GEO R	John M. Ducey	
1966	WOOD HENRY	R. L. Polk & Co.	Image pg. A51
1961	Haug Julia B Mrs	R. L. Polk & Co.	Image pg. A64
1952	Wegner Fred	R. L. Polk & Co. of California	Image pg. A75

1063 GRAND AVE

<u>Year</u>	<u>Uses</u>	<u>Source</u>	
2017	MOLLY MCCLURE	Cole Information Services	
2014	OCCUPANT UNKNOWN	Cole Information Services	
2009	KENDRA NARDI	Cole Information Services	
2006	SATONORI Ashida	Haines Company, Inc.	Image pg. A2
	SATONORI Ashida	Haines Company, Inc.	
2004	ASHIDA SATONORI	Cole Information Services	
2000	No Current Listing	Haines & Company	Image pg. A12
	XXXX	Haines Company, Inc.	
1999	KENDRA NARDI	Cole Information Services	
1984	No Return	R. L. Polk & Co.	Image pg. A21
1980	No Return	R. L. Polk & Co.	Image pg. A32
1975	Hunt Patricia L	R. L. Polk & Co.	Image pg. A43
1970	SANDBERG ROBT I	John M. Ducey	
1966	DAVID NOEL	R. L. Polk & Co.	Image pg. A51
1961	Commerford Thos J	R. L. Polk & Co.	Image pg. A64

1064 GRAND AVE

<u>Year</u>	<u>Uses</u>	<u>Source</u>	
2014	DEBBIE NIETO	Cole Information Services	
2009	DEBBIE NIETO	Cole Information Services	
2006	No Current Listing	Haines Company, Inc.	
	XXXX	Haines Company, Inc.	Image pg. A2
2000	No Current Listing	Haines & Company	Image pg. A12
	XXXX	Haines Company, Inc.	
1999	OCCUPANT UNKNOWN	Cole Information Services	
	DEBBIE NIETO	Cole Information Services	

FINDINGS

<u>Year</u>	<u>Uses</u>	<u>Source</u>	
1984	No Return	R. L. Polk & Co.	Image pg. A21
1980	N Dean Arlene	R. L. Polk & Co.	Image pg. A32
1975	Faigle Catih	R. L. Polk & Co.	Image pg. A43
1970	MC KEE ROGER A	John M. Ducey	
1966	NO RETURN	R. L. Polk & Co.	Image pg. A51
1961	Gailing Chas F	R. L. Polk & Co.	Image pg. A64
1952	Boddington Eric	R. L. Polk & Co. of California	Image pg. A75

1065 GRAND AVE

<u>Year</u>	<u>Uses</u>	<u>Source</u>	
2017	THOMAS AYLING	Cole Information Services	
2014	ROBERT LACEY	Cole Information Services	
2009	OCCUPANT UNKNOWN	Cole Information Services	
2006	EMILY Kojima	Haines Company, Inc.	Image pg. A2
	EMILY Kojima	Haines Company, Inc.	
2004	OCCUPANT UNKNOWN	Cole Information Services	
2000	EARNEST Jaime L	Haines & Company	Image pg. A12
	EARNEST Jaime L	Haines Company, Inc.	
	REARWIN Stephen	Haines Company, Inc.	
1994	MALONE, MICK P	Cole Information Services	
1989	Malone Eugene & Mary	Cole Information Services	
1984	Alden A	R. L. Polk & Co.	Image pg. A21
1980	No Return	R. L. Polk & Co.	Image pg. A32
1975	Merritt Eunice H	R. L. Polk & Co.	Image pg. A43
1970	MERRITT EUNICE H	John M. Ducey	
1966	MERRITT EUNICE H	R. L. Polk & Co.	Image pg. A51
1961	Vande Mert Paul	R. L. Polk & Co.	Image pg. A64

1067 GRAND AVE

<u>Year</u>	<u>Uses</u>	<u>Source</u>	
2014	OCCUPANT UNKNOWN	Cole Information Services	
2009	MARIA CABALLERO	Cole Information Services	
	REARWIN ASSOCS	Cole Information Services	
2006	SANDERA J A	Haines Company, Inc.	Image pg. A2
	SANDERA J	Haines Company, Inc.	
2000	SANDERA J A	Haines Company, Inc.	
	SANDERA J A	Haines & Company	Image pg. A12
1999	MARIA CABALLERO	Cole Information Services	
	OCCUPANT UNKNOWN	Cole Information Services	

FINDINGS

<u>Year</u>	<u>Uses</u>	<u>Source</u>	
1994	SANDERA, JOHN A	Cole Information Services	
1989	Sandera J A	Cole Information Services	
1984	Sandera J A	R. L. Polk & Co.	Image pg. A21
1980	Sandera J A	R. L. Polk & Co.	Image pg. A32
1975	Sanders J A i	R. L. Polk & Co.	Image pg. A43
1970	BOZORA PATRICIA	John M. Ducey	
1966	KERNS LARRY	R. L. Polk & Co.	Image pg. A51
1961	Vacant	R. L. Polk & Co.	Image pg. A64

1069 GRAND AVE

<u>Year</u>	<u>Uses</u>	<u>Source</u>	
2017	KELSEA SIEGMAN	Cole Information Services	
2014	OCCUPANT UNKNOWN	Cole Information Services	
2009	ARTHUR SALAZAR	Cole Information Services	
2006	KLUGMAN Amanda	Haines Company, Inc.	
	KLUGMAN Amanda	Haines Company, Inc.	Image pg. A2
2004	AMANDA KLUGMAN	Cole Information Services	
2000	No Current Listing	Haines & Company	Image pg. A12
	XXXX	Haines Company, Inc.	
1999	OCCUPANT UNKNOWN	Cole Information Services	
	ARTHUR SALAZAR	Cole Information Services	
1984	Fogarty Rosamond Mrs	R. L. Polk & Co.	Image pg. A21
1980	Fogarty Rosamond Mrs	R. L. Polk & Co.	Image pg. A32
1970	POST NAOMI A MRS	John M. Ducey	
1966	POLICASTRO JOHN J	R. L. Polk & Co.	Image pg. A51
1961	Policastro John	R. L. Polk & Co.	Image pg. A64

1070 GRAND AVE

<u>Year</u>	<u>Uses</u>	<u>Source</u>	
2017	RYAN KUENZI	Cole Information Services	
	LUCAS WEINLAND	Cole Information Services	
2014	ARIEL LETTS	Cole Information Services	
	MICAH SCOTT	Cole Information Services	
	MICHAEL SYLLIAASEN	Cole Information Services	
2009	CHRIS BORD	Cole Information Services	
	JORDAN VITALE	Cole Information Services	
2006	WILLIS Joshua	Haines Company, Inc.	
	LEWIS Maggie	Haines Company, Inc.	Image pg. A2
	REILLY Shannon	Haines Company, Inc.	Image pg. A2

FINDINGS

<u>Year</u>	<u>Uses</u>	<u>Source</u>	
2006	WILLIS Joshua	Haines Company, Inc.	Image pg. A2
	REILLY Shannon	Haines Company, Inc.	
	LEWIS Maggie	Haines Company, Inc.	
2004	MAGGIE LEWIS	Cole Information Services	
	PATRICK HERTIG	Cole Information Services	
	JOSHUA WILLIS	Cole Information Services	
2000	GILSON John	Haines Company, Inc.	
	LEWIS Maggie	Haines Company, Inc.	
	GILSON John	Haines & Company	Image pg. A12
	LEWIS Maggie	Haines & Company	Image pg. A12
1999	JORDAN VITALE	Cole Information Services	
	CHRIS BORD	Cole Information Services	
1992	Lewis Maggie	PACIFIC BELL WHITE PAGES	
1989	Anderson P O	Cole Information Services	
	Lewis Maggie	Cole Information Services	
1984	Apartments	R. L. Polk & Co.	Image pg. A21
	Schuette Kurt G	R. L. Polk & Co.	Image pg. A21
	Dennis Marla D	R. L. Polk & Co.	Image pg. A21
	Lewis Maggie	R. L. Polk & Co.	Image pg. A21
	Allen Kirk	R. L. Polk & Co.	Image pg. A21
1980	Apartments	R. L. Polk & Co.	Image pg. A32
	Vacant	R. L. Polk & Co.	Image pg. A32
	N Berthiaume Renee P	R. L. Polk & Co.	Image pg. A32
	N Smith Clyde R	R. L. Polk & Co.	Image pg. A32
	N t Schweback Gary	R. L. Polk & Co.	Image pg. A32
1975	Vacant	R. L. Polk & Co.	Image pg. A43
	Mc Kenna Helen	R. L. Polk & Co.	Image pg. A43
1970	SILVA MARIO A	John M. Ducey	
	B MC KENNA HELEN	John M. Ducey	
1966	RIPOLLONE JOSEPH F S	R. L. Polk & Co.	Image pg. A51
	MC KENNA HELEN	R. L. Polk & Co.	Image pg. A51
1961	Vacant	R. L. Polk & Co.	Image pg. A64
	1/2 Nazworth Lucille Mrs	R. L. Polk & Co.	Image pg. A64
1952	Walker D C Mrs	R. L. Polk & Co. of California	Image pg. A75
	1/2 Mabrey E C	R. L. Polk & Co. of California	Image pg. A75
1948	Wonderly E J Mrs	San Diego Directory Co.	Image pg. A87
1943	Vacant	San Diego Directory Co.	Image pg. A93
1938	Vacant	San Diego Directory Co.	Image pg. A98

FINDINGS

<u>Year</u>	<u>Uses</u>	<u>Source</u>	
1933	Wonderly W o	San Diego Directory Co.	Image pg. A103

1071 GRAND AVE

<u>Year</u>	<u>Uses</u>	<u>Source</u>	
2014	OCCUPANT UNKNOWN	Cole Information Services	
2009	CHRIS SHARP	Cole Information Services	
2006	TROIANO Lisa M	Haines Company, Inc.	
	CASEY Shannonr M	Haines Company, Inc.	
	TROIANO Lisa M	Haines Company, Inc.	Image pg. A2
	CASEY Shannon M	Haines Company, Inc.	Image pg. A2
2004	SHANNON CASEY	Cole Information Services	
2000	XXXX	Haines Company, Inc.	
	No Current Listing	Haines & Company	Image pg. A12
1999	CHRIS SHARP	Cole Information Services	
1989	Andrews William L	Cole Information Services	
1984	Andrews Wm L	R. L. Polk & Co.	Image pg. A21
1980	Andrews Wm L	R. L. Polk & Co.	Image pg. A32
1975	Elbert Steven J investment counsel	R. L. Polk & Co.	Image pg. A43
1970	JOHNSTON DONALD L	John M. Ducey	
1966	ROGOVIN DIANE	R. L. Polk & Co.	Image pg. A51
1961	Wardrip Winona M Mrs	R. L. Polk & Co.	Image pg. A64

1101 GRAND AVE

<u>Year</u>	<u>Uses</u>	<u>Source</u>	
2017	HOLLIE BRUCE	Cole Information Services	
2014	DEREK KEEZER	Cole Information Services	
	LINO VARGAS	Cole Information Services	
	STACY RANDALL	Cole Information Services	
2009	ESMERALDO GAHUTAN	Cole Information Services	
	L GAHUDAN	Cole Information Services	
2006	GAHUTAN Esmeraldo	Haines Company, Inc.	Image pg. A2
	a GAHUTAN Esmeraldo	Haines Company, Inc.	
2004	KIM ANDERSON	Cole Information Services	
	CHARLES JENNINGS	Cole Information Services	
2000	JOSTEN Floyd	Haines Company, Inc.	
1999	L GAHUDAN	Cole Information Services	
	ESMERALDO GAHUTAN	Cole Information Services	
1989	Farnsworth James S	Cole Information Services	
1984	Vacant	R. L. Polk & Co.	Image pg. A21

FINDINGS

<u>Year</u>	<u>Uses</u>	<u>Source</u>	
1980	Vacant	R. L. Polk & Co.	Image pg. A32
1975	Wall Lillian R Mrs	R. L. Polk & Co.	Image pg. A43
1970	VACANT	John M. Ducey	
1966	GELLEY JANICE M MRS	R. L. Polk & Co.	Image pg. A51
1961	Gelley Frank H	R. L. Polk & Co.	Image pg. A64

1103 GRAND AVE

<u>Year</u>	<u>Uses</u>	<u>Source</u>	
2009	OCCUPANT UNKNOWN	Cole Information Services	
2006	No Current Listing	Haines Company, Inc.	
	XXXX	Haines Company, Inc.	Image pg. A2
2004	OCCUPANT UNKNOWN	Cole Information Services	
2000	XXXX	Haines Company, Inc.	
	No Current Listing	Haines & Company	Image pg. A12
1999	OCCUPANT UNKNOWN	Cole Information Services	
1992	Dodak JD	PACIFIC BELL WHITE PAGES	
1984	Vacant	R. L. Polk & Co.	Image pg. A21
1980	N Johnson Douglas	R. L. Polk & Co.	Image pg. A32
1975	Bowden June L Mrs	R. L. Polk & Co.	Image pg. A43
1970	FRISK DONALD R	John M. Ducey	
1966	BELL JULIA F MRS	R. L. Polk & Co.	Image pg. A51
1961	Brown Margt B Mrs	R. L. Polk & Co.	Image pg. A64

1105 GRAND AVE

<u>Year</u>	<u>Uses</u>	<u>Source</u>	
2009	JOHN LEIER	Cole Information Services	
2006	GOYARY Lokheswar	Haines Company, Inc.	Image pg. A2
	SMITH Kevin C	Haines Company, Inc.	Image pg. A2
	GOYARY Lokheswar	Haines Company, Inc.	
	SMITH Kevin C	Haines Company, Inc.	
2004	KEVIN SMITH	Cole Information Services	
2000	No Current Listing	Haines & Company	Image pg. A12
	TANCREDI Chester	Haines Company, Inc.	
1999	JOHN LEIER	Cole Information Services	
1989	Graves Frank	Cole Information Services	
1984	Graves Frank	R. L. Polk & Co.	Image pg. A21
1980	Graves Frank	R. L. Polk & Co.	Image pg. A32
1975	Graves Frank	R. L. Polk & Co.	Image pg. A43
1970	GRAVES FRANK	John M. Ducey	

FINDINGS

<u>Year</u>	<u>Uses</u>	<u>Source</u>	
1966	ALEXANDER JESSIE	R. L. Polk & Co.	Image pg. A51
1961	Wells Ardith J Mrs	R. L. Polk & Co.	Image pg. A64

1106 GRAND AVE

<u>Year</u>	<u>Uses</u>	<u>Source</u>	
2009	MICHAEL FAHN	Cole Information Services	
2006	o DUKES Kevn J	Haines Company, Inc.	
	DUKES Kevin J	Haines Company, Inc.	Image pg. A2
2004	RODNEY HILL	Cole Information Services	
2000	FAIRCLOTH Michael Bryan	Haines Company, Inc.	
	FAIRCLOTH Bryan	Haines Company, Inc.	
	Bryan	Haines & Company	Image pg. A12
	FAIRCLOTH Michael	Haines & Company	Image pg. A12
	FAIRCLOTH Bryan	Haines & Company	Image pg. A12
1999	OCCUPANT UNKNOWN	Cole Information Services	
	MICHAEL FAHN	Cole Information Services	
1994	DECKER, STEVE	Cole Information Services	
1992	Decker Steve	PACIFIC BELL WHITE PAGES	
	i Decker Steven	PACIFIC BELL WHITE PAGES	
	Decker Wally	PACIFIC BELL WHITE PAGES	
1989	Bridges David	Cole Information Services	
1984	Holms Cohn G	R. L. Polk & Co.	Image pg. A21
1980	N Kennedy Judy	R. L. Polk & Co.	Image pg. A32
1975	Demmer David E	R. L. Polk & Co.	Image pg. A43
1970	SANDERA JACK A	John M. Ducey	
1966	SANOERA JOHN A	R. L. Polk & Co.	Image pg. A51
1961	Sandera John A	R. L. Polk & Co.	Image pg. A64
1952	Bennett W H	R. L. Polk & Co. of California	Image pg. A75

1107 GRAND AVE

<u>Year</u>	<u>Uses</u>	<u>Source</u>	
2014	OCCUPANT UNKNOWN	Cole Information Services	
2009	SERGIO CANELA	Cole Information Services	
2006	XXXX	Haines Company, Inc.	Image pg. A2
	No Current Listing	Haines Company, Inc.	
2000	LIPTAKJASON	Haines & Company	Image pg. A12
	LIPTAK JASON	Haines Company, Inc.	
1999	SERGIO CANELA	Cole Information Services	
1985	OLYMPIC AUTOBODY	PACIFIC BELL WHITE PAGES	

FINDINGS

<u>Year</u>	<u>Uses</u>	<u>Source</u>	
1984	Graves Harold F	R. L. Polk & Co.	Image pg. A21
1980	Graves Harold F	R. L. Polk & Co.	Image pg. A32
1975	Graves Harold F	R. L. Polk & Co.	Image pg. A43
1970	DAVIES ALBERT M	John M. Ducey	
1966	DAVIES ALBERT M	R. L. Polk & Co.	Image pg. A51
1961	Vacant	R. L. Polk & Co.	Image pg. A64

1109 GRAND AVE

<u>Year</u>	<u>Uses</u>	<u>Source</u>	
2014	MARSHA DAWE	Cole Information Services	
2006	LITTLEWOOD Christopher	Haines Company, Inc.	Image pg. A2
	LITTLEWOOD Christopher	Haines Company, Inc.	
2004	DARBY CROW	Cole Information Services	
2000	SMITH Kevin C	Haines Company, Inc.	
	SMITH Kevin C	Haines & Company	Image pg. A12
	DEGROOT E	Haines Company, Inc.	
1984	Goode Jane	R. L. Polk & Co.	Image pg. A21
1980	Goode Jane	R. L. Polk & Co.	Image pg. A32
1975	Vacant I	R. L. Polk & Co.	Image pg. A43
1970	A DOLAN MIKE	John M. Ducey	
	FERGUSON MARGUERITE K MRS	John M. Ducey	
1966	FERGUSON MARGUERITE K MRS	R. L. Polk & Co.	Image pg. A51
	VACANT	R. L. Polk & Co.	Image pg. A51
1961	Cantwell Wm J	R. L. Polk & Co.	Image pg. A64

1111 GRAND AVE

<u>Year</u>	<u>Uses</u>	<u>Source</u>	
2014	SARAH ADAMS	Cole Information Services	
2009	IRENE CAGUINGUIN	Cole Information Services	
2006	XXXX	Haines Company, Inc.	Image pg. A2
	No Current Listing	Haines Company, Inc.	
2004	CRAIG DAUGHERTY	Cole Information Services	
2000	Bryan	Haines & Company	Image pg. A12
	No Current Listing	Haines & Company	Image pg. A12
	XXXX	Haines Company, Inc.	
1999	IRENE CAGUINGUIN	Cole Information Services	
1984	Kroneberger Rhonda	R. L. Polk & Co.	Image pg. A21
1980	N Smith Michi G	R. L. Polk & Co.	Image pg. A32

FINDINGS

<u>Year</u>	<u>Uses</u>	<u>Source</u>	
1975	Mc Kinnon Roxan	R. L. Polk & Co.	Image pg. A43
1970	VACANT	John M. Ducey	
1966	VACANT	R. L. Polk & Co.	Image pg. A51
1961	Stearns Lucy M Mrs	R. L. Polk & Co.	Image pg. A64

1112 GRAND AVE

<u>Year</u>	<u>Uses</u>	<u>Source</u>
2009	PINKIE WILKERSON	Cole Information Services
2004	PINKIE WILKERSON	Cole Information Services
1999	PINKIE WILKERSON	Cole Information Services

1113 GRAND AVE

<u>Year</u>	<u>Uses</u>	<u>Source</u>	
2017	NATHAN SOLOW	Cole Information Services	
2014	EMILIE UZERI	Cole Information Services	
2009	DAVID FURTADO	Cole Information Services	
2006	CASACELI Vincent J	Haines Company, Inc.	Image pg. A2
	CASACELI Vincent J	Haines Company, Inc.	
2004	KAREN FARLEY	Cole Information Services	
2000	No Current Listing	Haines & Company	Image pg. A12
	DEGROOT E	Haines Company, Inc.	
1999	DAVID FURTADO	Cole Information Services	
1984	Villalobos Robt	R. L. Polk & Co.	Image pg. A21
1980	Villalobos Robt	R. L. Polk & Co.	Image pg. A32
1975	Ridge Darreu S	R. L. Polk & Co.	Image pg. A43
1970	SANDERA ELLEN M MRS	John M. Ducey	
1966	SANDERA ELLEN M MRS	R. L. Polk & Co.	Image pg. A51
1961	Vazques Janet Mrs	R. L. Polk & Co.	Image pg. A64

1114 GRAND AVE

<u>Year</u>	<u>Uses</u>	<u>Source</u>	
2014	MATTHEW TOLK	Cole Information Services	
2009	OCCUPANT UNKNOWN	Cole Information Services	
2004	OCCUPANT UNKNOWN	Cole Information Services	
2000	MOUTZOURAS Helen	Haines Company, Inc.	
	HAMILTON Antonia	Haines Company, Inc.	
	MOUTZOURAS Helen	Haines & Company	Image pg. A12
1999	OCCUPANT UNKNOWN	Cole Information Services	
1984	Heyda Victoria	R. L. Polk & Co.	Image pg. A21

FINDINGS

<u>Year</u>	<u>Uses</u>	<u>Source</u>	
1980	Bohrnstedt Ethel M Mrs	R. L. Polk & Co.	Image pg. A36
1975	Bohrstedt Ethel M Mrs	R. L. Polk & Co.	Image pg. A43
1970	BOHRNSTEDT ETHEL M MRS	John M. Ducey	
1966	NEWMAN ALICE V MRS	R. L. Polk & Co.	Image pg. A51
1961	Bohrnstedt Ethel M Mrs	R. L. Polk & Co.	Image pg. A64
1952	Vacant	R. L. Polk & Co. of California	Image pg. A75

1115 GRAND AVE

<u>Year</u>	<u>Uses</u>	<u>Source</u>	
2017	EMILY WRIGHT	Cole Information Services	
2014	STACY BRUCE	Cole Information Services	
2009	JANET MARIN	Cole Information Services	
2006	No Current Listing XXXX	Haines Company, Inc. Haines Company, Inc.	Image pg. A2
2004	OCCUPANT UNKNOWN	Cole Information Services	
2000	No Current Listing XXXX	Haines & Company Haines Company, Inc.	Image pg. A12
1999	OCCUPANT UNKNOWN JANET MARIN	Cole Information Services Cole Information Services	
1984	Young David E	R. L. Polk & Co.	Image pg. A21
1980	Halenback P	R. L. Polk & Co.	Image pg. A36
1975	Halenback P	R. L. Polk & Co.	Image pg. A43
1970	CHRISTENSEN JOHN E	John M. Ducey	
1966	VACANT	R. L. Polk & Co.	Image pg. A51
1961	Vacant	R. L. Polk & Co.	Image pg. A64

1116 GRAND AVE

<u>Year</u>	<u>Uses</u>	<u>Source</u>	
2017	CHRISTOPHER BUONO	Cole Information Services	
2014	KYLE DUBOIS	Cole Information Services	
2009	OCCUPANT UNKNOWN	Cole Information Services	
2006	No Current Listing XXXX	Haines Company, Inc. Haines Company, Inc.	Image pg. A2
2004	ROBERT NEILSON	Cole Information Services	
2000	XXXX No Current Listing	Haines Company, Inc. Haines & Company	Image pg. A12
1999	OCCUPANT UNKNOWN	Cole Information Services	
1994	MATTHEWSON, M	Cole Information Services	
1992	I	PACIFIC BELL WHITE PAGES	

FINDINGS

<u>Year</u>	<u>Uses</u>	<u>Source</u>	
1989	Matthewson Magdalene	Cole Information Services	
1984	Matthewson Magdalene Mrs	R. L. Polk & Co.	Image pg. A21
1980	Matthewson Magdeline Mrs	R. L. Polk & Co.	Image pg. A36
1975	Matthewson E Guy	R. L. Polk & Co.	Image pg. A43
1970	MATTHEWSON E GUY	John M. Ducey	
1966	BOHRNSTEOT ETHEL M MRS	R. L. Polk & Co.	Image pg. A51
1961	Matthewson Edda G	R. L. Polk & Co.	Image pg. A64
1952	Lindgren Yngvar	R. L. Polk & Co. of California	Image pg. A75

1118 GRAND AVE

<u>Year</u>	<u>Uses</u>	<u>Source</u>	
2009	OCCUPANT UNKNOWN	Cole Information Services	
2006	XXXX	Haines Company, Inc.	Image pg. A2
	Edward	Haines Company, Inc.	
	TRUDERSHEIM	Haines Company, Inc.	
	UPHLSTRY CLNG	Haines Company, Inc.	
	B&WCRPT&	Haines Company, Inc.	
	No Current Listing	Haines Company, Inc.	
2004	TRACY OCLEARY	Cole Information Services	
1999	OCCUPANT UNKNOWN	Cole Information Services	

1119 GRAND AVE

<u>Year</u>	<u>Uses</u>	<u>Source</u>	
2017	GRANT RUTHERFORD	Cole Information Services	
2014	DANA FLOOD	Cole Information Services	
2009	OCCUPANT UNKNOWN	Cole Information Services	
2006	TRUDERSHEIM Edward	Haines Company, Inc.	Image pg. A2
	B & W CRPT & UPHLSTRY CLNG	Haines Company, Inc.	Image pg. A2
2004	CORY BRITT	Cole Information Services	
	B & W CARPET & UPHLSTRY CLNNG	Cole Information Services	
2000	B & W CRPT & UPHOL CLNG	Haines Company, Inc.	
	TRUDERSHEIM Edward	Haines Company, Inc.	
	B&W CRPT&UPHOL	Haines & Company	Image pg. A12
1999	B & W CARPET & UPHOLSTERY CLEANING	Cole Information Services	
1994	B & W CARPET & UPHOLSTERY	Cole Information Services	
1992	B & W Carpet & Upholstery Cleaning	PACIFIC BELL WHITE PAGES	
1989	Cherubini D	Cole Information Services	
1984	Mc Henry Charla	R. L. Polk & Co.	Image pg. A21

FINDINGS

<u>Year</u>	<u>Uses</u>	<u>Source</u>	
1980	N Mc Henry C	R. L. Polk & Co.	Image pg. A36
1975	Jefferson Edgar L	R. L. Polk & Co.	Image pg. A43
1970	JEFFERSON EDGAR L	John M. Ducey	
1966	JEFFERSON EDGAR L	R. L. Polk & Co.	Image pg. A51
1961	Jefferson Edgar L	R. L. Polk & Co.	Image pg. A64
1952	Jefferson E L	R. L. Polk & Co. of California	Image pg. A75

1126 GRAND AVE

<u>Year</u>	<u>Uses</u>	<u>Source</u>	
2017	EPHRIAM BEKELE	Cole Information Services	
	JULIENE FORNAZARI	Cole Information Services	
	MATTHEW GALLARDO	Cole Information Services	
	ROBERT HOGAN	Cole Information Services	
	DEREK POTTER	Cole Information Services	
	MARK KENNEDY	Cole Information Services	
	PETER ROSS	Cole Information Services	
	CONNIE SCEUSA	Cole Information Services	
	2014	SCOTT FLOQUET	Cole Information Services
		GARY SILVETT	Cole Information Services
LOREN SAUTTER		Cole Information Services	
CONNIE SCEUSA		Cole Information Services	
PETER ROSS		Cole Information Services	
CHRISTOPHER PAGONIS		Cole Information Services	
MARK KENNEDY		Cole Information Services	
BENJAMIN SMITH		Cole Information Services	
2009		MICHAEL OPIELOWSKI	Cole Information Services
		JAMES MCGONEGAL	Cole Information Services
	CONNIE SCEUSA	Cole Information Services	
	MARK KENNEDY	Cole Information Services	
	MARIO CRUZ	Cole Information Services	
	CHRISTOPHER HOBBS	Cole Information Services	
	SCOTT FLOQUET	Cole Information Services	
	MARK LOWERY	Cole Information Services	
	GARY SILVETT	Cole Information Services	
	2006	BOSWORTH James	Haines Company, Inc.
KENNEDY Mark		Haines Company, Inc.	
LOWERY Mart R		Haines Company, Inc.	
MCGONEGAL James		Haines Company, Inc.	
SILVETT GARY REV		Haines Company, Inc.	

FINDINGS

<u>Year</u>	<u>Uses</u>	<u>Source</u>	
2006	APARTMENTS	Haines Company, Inc.	Image pg. A2
	BOEHR David	Haines Company, Inc.	Image pg. A2
	BOSWORTH James	Haines Company, Inc.	Image pg. A2
	KENNEDY Mark	Haines Company, Inc.	Image pg. A2
	LOWERY Mark R	Haines Company, Inc.	Image pg. A2
	MCGONEGAL James	Haines Company, Inc.	Image pg. A2
	SILVETT GARY REV	Haines Company, Inc.	Image pg. A2
2004	APARTMENTS	Haines Company, Inc.	
	BOEHR Davd	Haines Company, Inc.	
	GARY SILVETT	Cole Information Services	
	CONNIE SCEUSA	Cole Information Services	
	WAYNE LECOMPTE	Cole Information Services	
	MARK HENDERSON	Cole Information Services	
	A FROGER	Cole Information Services	
2000	MARK LOWERY	Cole Information Services	
	JAMES MCGONEGAL	Cole Information Services	
	APARTMENTS	Haines & Company	Image pg. A12
	BOSWORTH James	Haines & Company	Image pg. A12
	LOWERY Mark R	Haines & Company	Image pg. A12
	MASUR David A	Haines & Company	Image pg. A12
	NGUYEN H V	Haines & Company	Image pg. A12
	Toole Kathleen M	Haines & Company	Image pg. A12
	SILVETT Gary Rev	Haines & Company	Image pg. A12
	APARTMENTS	Haines Company, Inc.	
	BOSWORTH James	Haines Company, Inc.	
	LOWERY Mark R	Haines Company, Inc.	
	MASUR David A	Haines Company, Inc.	
	NGUYEN H V	Haines Company, Inc.	
OToole Kathleen M	Haines Company, Inc.		
SILVETT Gary Rev	Haines Company, Inc.		
SWANTZ Henry	Haines Company, Inc.		
1999	MARIO CRUZ	Cole Information Services	
	MARK LOWERY	Cole Information Services	
	SCOTT FLOQUET	Cole Information Services	
	CHRISTOPHER HOBBS	Cole Information Services	
	MICHAEL OPIELOWSKI	Cole Information Services	
	DAVID MASUR	Cole Information Services	
MARK KENNEDY	Cole Information Services		

FINDINGS

<u>Year</u>	<u>Uses</u>	<u>Source</u>		
1999	CONNIE SCEUSA	Cole Information Services		
	JAMES MCGONEGAL	Cole Information Services		
	GARY SILVETT	Cole Information Services		
1994	BOYER, ALLEN	Cole Information Services		
1992	Boyer Allen	PACIFIC BELL WHITE PAGES		
	Field Joe	PACIFIC BELL WHITE PAGES		
	Field John El I	PACIFIC BELL WHITE PAGES		
	Hillman Walter	PACIFIC BELL WHITE PAGES		
	Lowery Mark R	PACIFIC BELL WHITE PAGES		
	Mc Lane Trent	PACIFIC BELL WHITE PAGES		
	Silvett Gary Rev	PACIFIC BELL WHITE PAGES		
	1989	Lowery Mark R	Cole Information Services	
ORourke J		Cole Information Services		
Perlstein Deborah		Cole Information Services		
Silvett Gary Rev		Cole Information Services		
1984	Yorkshire The apts	R. L. Polk & Co.	Image pg. A21	
	Thomas T	R. L. Polk & Co.	Image pg. A21	
	Theisen E J	R. L. Polk & Co.	Image pg. A21	
	Snyder Lyle H	R. L. Polk & Co.	Image pg. A21	
	Still Wm C	R. L. Polk & Co.	Image pg. A21	
	Starobin Joseph	R. L. Polk & Co.	Image pg. A21	
	Murphy F V	R. L. Polk & Co.	Image pg. A21	
	Vacant	R. L. Polk & Co.	Image pg. A21	
	Meek David L	R. L. Polk & Co.	Image pg. A21	
	Silvett Gary Rev	R. L. Polk & Co.	Image pg. A21	
	Fogarty Louise M	R. L. Polk & Co.	Image pg. A21	
	Rocker Jay	R. L. Polk & Co.	Image pg. A21	
	1980	Yorkshire The apts	R. L. Polk & Co.	Image pg. A36
		I N Steinhardt R	R. L. Polk & Co.	Image pg. A36
Terpasta Mildred Mrs		R. L. Polk & Co.	Image pg. A36	
Snyder Lyle H		R. L. Polk & Co.	Image pg. A36	
Still Wm C		R. L. Polk & Co.	Image pg. A36	
Starobin Joseph		R. L. Polk & Co.	Image pg. A36	
Borowik D L		R. L. Polk & Co.	Image pg. A36	
Vacant		R. L. Polk & Co.	Image pg. A36	
N Meek David L		R. L. Polk & Co.	Image pg. A36	
Cramer Barbara		R. L. Polk & Co.	Image pg. A36	
Fogarty Louise M		R. L. Polk & Co.	Image pg. A36	

FINDINGS

<u>Year</u>	<u>Uses</u>	<u>Source</u>	
1980	+Chase Michl	R. L. Polk & Co.	Image pg. A36
1975	Yorkshire The apts	R. L. Polk & Co.	Image pg. A43
	Raesmussen J K	R. L. Polk & Co.	Image pg. A43
	Alcantara Ernest	R. L. Polk & Co.	Image pg. A43
	Snyder Maud D Mrs	R. L. Polk & Co.	Image pg. A43
	True Darsi	R. L. Polk & Co.	Image pg. A43
	Eigner Akira	R. L. Polk & Co.	Image pg. A43
	Hanks Nancy	R. L. Polk & Co.	Image pg. A43
	Starobin Joseph	R. L. Polk & Co.	Image pg. A43
	Mc Pike Diane	R. L. Polk & Co.	Image pg. A43
	Cromer Barbara	R. L. Polk & Co.	Image pg. A43
	Manning Barbara T	R. L. Polk & Co.	Image pg. A43
	Common Scott J	R. L. Polk & Co.	Image pg. A43
1970	YORKSHIRE THE APTS	John M. Ducey	
	VACANT	John M. Ducey	
	WITHERS BILL	John M. Ducey	
	SNYDER LYLE H	John M. Ducey	
	CONTRA JUDITH E	John M. Ducey	
	SMITH DON	John M. Ducey	
	STAFFORD ROY L	John M. Ducey	
	GEOFARTH ROGER	John M. Ducey	
	MC PIKE DIANE	John M. Ducey	
	ZERHIRE SUSAN	John M. Ducey	
	MANNING BARBARA	John M. Ducey	
	MONGE CARLOS	John M. Ducey	
1966	YORKSHIRE THE APTS	R. L. Polk & Co.	Image pg. A51
	DUMAS R L	R. L. Polk & Co.	Image pg. A51
	ANDERSON JESSE E MRS	R. L. Polk & Co.	Image pg. A51
	SHUMAKER D V	R. L. Polk & Co.	Image pg. A51
	HILL PENNY R	R. L. Polk & Co.	Image pg. A51
	PERSICHINO A J	R. L. Polk & Co.	Image pg. A51
	JESPERSON WM J	R. L. Polk & Co.	Image pg. A51
	MEYERS L F	R. L. Polk & Co.	Image pg. A51
	WETZEL ERNEST W	R. L. Polk & Co.	Image pg. A51
	GIESECKE GOLDIA MRS	R. L. Polk & Co.	Image pg. A51
	MANNING BARBARA	R. L. Polk & Co.	Image pg. A51
	HARRIS BETTY	R. L. Polk & Co.	Image pg. A51

FINDINGS

1127 GRAND AVE

<u>Year</u>	<u>Uses</u>	<u>Source</u>	
2017	GEORGIA HARTWIG	Cole Information Services	
	ROBERT JOHNSON	Cole Information Services	
	NORMA KNUDSON	Cole Information Services	
2014	NORMA KNUDSON	Cole Information Services	
2009	CURT KNUDSON	Cole Information Services	
	ANTONIO GASTELUM	Cole Information Services	
	ARLEEN BRANCHE	Cole Information Services	
2006	KNUDSONCurt G	Haines Company, Inc.	
	KNUDSON Curt G	Haines Company, Inc.	Image pg. A2
2004	GEORGE KNUDSON	Cole Information Services	
	LADISLAV POKLUDA	Cole Information Services	
2000	KNUDSON Curt G	Haines & Company	Image pg. A12
	KNUDSON Curt G	Haines Company, Inc.	
1999	ARLEEN BRANCHE	Cole Information Services	
	ANTONIO GASTELUM	Cole Information Services	
	CURT KNUDSON	Cole Information Services	
1994	DAVES SPORTS CAR ENGINEERING	Cole Information Services	
1992	Daves Sports Car Engineering	PACIFIC BELL WHITE PAGES	
	Daves Studio One Records	PACIFIC BELL WHITE PAGES	
	Knudson Curt G	PACIFIC BELL WHITE PAGES	
1989	Scott Robert	Cole Information Services	
	Knudson Curt G	Cole Information Services	
	Craley David C	Cole Information Services	
1984	Clayton Cath T Mrs	R. L. Polk & Co.	Image pg. A21
	Deflon Oscar	R. L. Polk & Co.	Image pg. A21
	Cook Muriel D	R. L. Polk & Co.	Image pg. A21
	Knudson Geo C	R. L. Polk & Co.	Image pg. A21
	Apartments	R. L. Polk & Co.	Image pg. A21
1980	Apartments	R. L. Polk & Co.	Image pg. A36
	Knudson Geo C	R. L. Polk & Co.	Image pg. A36
	Cook Muriel D	R. L. Polk & Co.	Image pg. A36
	N Dunion Janet Mrs	R. L. Polk & Co.	Image pg. A36
	N Clayton Cath T Mrs	R. L. Polk & Co.	Image pg. A36
1975	Apartments	R. L. Polk & Co.	Image pg. A43
	Knudson Geo C	R. L. Polk & Co.	Image pg. A43
	Dunion Janet Mrs	R. L. Polk & Co.	Image pg. A43
	Tinar Marie Mrs	R. L. Polk & Co.	Image pg. A43

FINDINGS

<u>Year</u>	<u>Uses</u>	<u>Source</u>	
1975	Roberts Marie Mrs	R. L. Polk & Co.	Image pg. A43
1970	REED LILLIAN	John M. Ducey	
	ADAMS JACK	John M. Ducey	
	ROBERTS MARIE MRS	John M. Ducey	
	APARTMENTS	John M. Ducey	
	NEFF NANCY A MRS	John M. Ducey	
	DE FLON MYRTLE H	John M. Ducey	
	KNUDSON CURT	John M. Ducey	
1966	VACANT	R. L. Polk & Co.	Image pg. A51
	ROBERTS JEAN	R. L. Polk & Co.	Image pg. A51
	APARTMENTS	R. L. Polk & Co.	Image pg. A51
	ONEIL PAT J	R. L. Polk & Co.	Image pg. A51
	VACANT	R. L. Polk & Co.	Image pg. A51
	VACANT	R. L. Polk & Co.	Image pg. A51
	ALTHAUS NANCY	R. L. Polk & Co.	Image pg. A51
1961	Apartments	R. L. Polk & Co.	Image pg. A64
	Lindgren John	R. L. Polk & Co.	Image pg. A64
	Neary Joseph P	R. L. Polk & Co.	Image pg. A64
	Vacant	R. L. Polk & Co.	Image pg. A64
	Roberts Jean	R. L. Polk & Co.	Image pg. A64
	Vacant	R. L. Polk & Co.	Image pg. A64
	Walfskill Walter J	R. L. Polk & Co.	Image pg. A64
	Street continued	R. L. Polk & Co.	Image pg. A64

1128 GRAND AVE

<u>Year</u>	<u>Uses</u>	<u>Source</u>
2014	CLARISSA CARDENAS	Cole Information Services
2009	BRANDT SCHMIDT	Cole Information Services
1999	BRANDT SCHMIDT	Cole Information Services

1130 GRAND AVE

<u>Year</u>	<u>Uses</u>	<u>Source</u>
2017	QUENTIN FRASER	Cole Information Services
2014	OLGA PEREZ	Cole Information Services
2009	RAMIN SAKET	Cole Information Services
1999	RAMIN SAKET	Cole Information Services

FINDINGS

1132 GRAND AVE

<u>Year</u>	<u>Uses</u>	<u>Source</u>	
2017	PRAN BHAVSAR	Cole Information Services	
2014	CHRISTOPHER QUAST	Cole Information Services	
2009	ROSA GARCIA	Cole Information Services	
2006	XXXX	Haines Company, Inc.	Image pg. A2
	No Current Listing	Haines Company, Inc.	
2004	MELISSA GUERRERO	Cole Information Services	
2000	SHANK Anna	Haines Company, Inc.	
	No Current Listing	Haines & Company	Image pg. A12
1999	ROSA GARCIA	Cole Information Services	
1989	Comtois Martin	Cole Information Services	
1984	Patterson Vivian I	R. L. Polk & Co.	Image pg. A21
1980	Patterson Vivian I	R. L. Polk & Co.	Image pg. A36
1975	Ksiser Michi	R. L. Polk & Co.	Image pg. A43
1970	CARMONA ROBT M	John M. Ducey	
1966	CARMONA ROBT M	R. L. Polk & Co.	Image pg. A51
1961	Vacant	R. L. Polk & Co.	Image pg. A64

1133 GRAND AVE

<u>Year</u>	<u>Uses</u>	<u>Source</u>	
2014	WILLIAM CORN	Cole Information Services	
	OCCUPANT UNKNOWN	Cole Information Services	
2009	OCCUPANT UNKNOWN	Cole Information Services	
	SANDY NEUHAUSER	Cole Information Services	
2006	PATRICK Jesse	Haines Company, Inc.	Image pg. A2
	PATRICKJesse	Haines Company, Inc.	
2004	OCCUPANT UNKNOWN	Cole Information Services	
2000	BODGED	Haines & Company	Image pg. A12
	RAMOS Luis	Haines & Company	Image pg. A12
	RAMOS Nicole	Haines & Company	Image pg. A12
	BODGED MELLOOS Christine	Haines Company, Inc.	
	RAMOS Luis	Haines Company, Inc.	
	RAMOS Nicole	Haines Company, Inc.	
1999	SANDY NEUHAUSER	Cole Information Services	
1989	Cook Lawrence	Cole Information Services	
1984	1/2 Vacant	R. L. Polk & Co.	Image pg. A21
	Kaye M J	R. L. Polk & Co.	Image pg. A21
1980	N Moore Debbie L	R. L. Polk & Co.	Image pg. A36
	N +Nimeh Victor	R. L. Polk & Co.	Image pg. A36

FINDINGS

<u>Year</u>	<u>Uses</u>	<u>Source</u>	
1975	Messer Frank B	R. L. Polk & Co.	Image pg. A43
	Pena M L	R. L. Polk & Co.	Image pg. A43
1970	MESSER FRANK B	John M. Ducey	
	1 ALKIRE SULA M	John M. Ducey	
1966	VACANT	R. L. Polk & Co.	Image pg. A51
	WILSON NANCY	R. L. Polk & Co.	Image pg. A51
1961	1/2 Vacant	R. L. Polk & Co.	Image pg. A64
	Shumaker Grace Mrs	R. L. Polk & Co.	Image pg. A64

1134 GRAND AVE

<u>Year</u>	<u>Uses</u>	<u>Source</u>	
2017	SANDRA RECK	Cole Information Services	
2014	ERNIE COLLINS	Cole Information Services	
2009	OCCUPANT UNKNOWN	Cole Information Services	
2006	SAVARESE Frank	Haines Company, Inc.	Image pg. A2
	SAVARESE Frank	Haines Company, Inc.	
2004	OCCUPANT UNKNOWN	Cole Information Services	
	SMITH GLENN	Cole Information Services	
2000	No Current Listing	Haines & Company	Image pg. A12
	XXXX	Haines Company, Inc.	
1999	OCCUPANT UNKNOWN	Cole Information Services	
1989	Bodge D	Cole Information Services	
1984	Hawkins Charles S	R. L. Polk & Co.	Image pg. A21
1980	N Hawkins Charles S	R. L. Polk & Co.	Image pg. A36
	N Reid Dan	R. L. Polk & Co.	Image pg. A36
1975	Foley Wm J	R. L. Polk & Co.	Image pg. A43
1970	NO RETURN	John M. Ducey	
1966	PAIS EUG J	R. L. Polk & Co.	Image pg. A51
1961	Sweeney Evelyn I Mrs	R. L. Polk & Co.	Image pg. A64

1135 GRAND AVE

<u>Year</u>	<u>Uses</u>	<u>Source</u>	
2017	KRISTINE HJELMHAUG	Cole Information Services	
2014	KRISTINE HJELMHAUG	Cole Information Services	
	OCCUPANT UNKNOWN	Cole Information Services	
2009	OCCUPANT UNKNOWN	Cole Information Services	
	MARIA HUERTA	Cole Information Services	
	TIM KIRTLEY	Cole Information Services	
2006	BAXTER Brian	Haines Company, Inc.	Image pg. A2

FINDINGS

<u>Year</u>	<u>Uses</u>	<u>Source</u>	
2006	BOYLE William S	Haines Company, Inc.	Image pg. A2
	KIRTLEY Tim	Haines Company, Inc.	Image pg. A2
	BAXTER Bran	Haines Company, Inc.	
	BOYLE William S	Haines Company, Inc.	
	KIRTLEY Tim	Haines Company, Inc.	
2004	ROZALIA CHIPORUKHA	Cole Information Services	
	OCCUPANT UNKNOWN	Cole Information Services	
2000	HOBAN Karen	Haines & Company	Image pg. A12
	HOBAN Karen	Haines Company, Inc.	
1999	MARIA HUERTA	Cole Information Services	
	TIM KIRTLEY	Cole Information Services	
1989	Rivet Rosemary	Cole Information Services	
1984	Vacant	R. L. Polk & Co.	Image pg. A21
	1/2 Kerbish Alex Jr	R. L. Polk & Co.	Image pg. A21
1980	Vacant	R. L. Polk & Co.	Image pg. A36
	Hall G R	R. L. Polk & Co.	Image pg. A36
1975	Lorson Randy	R. L. Polk & Co.	Image pg. A43
	Holscher John M	R. L. Polk & Co.	Image pg. A43
1970	MILLS BETTY MRS	John M. Ducey	
	1 COFFMAN GARY W	John M. Ducey	
1966	NO RETURN	R. L. Polk & Co.	Image pg. A51
	WILLIAMS KENNETH C	R. L. Polk & Co.	Image pg. A51
1961	Phillips Robt D	R. L. Polk & Co.	Image pg. A64
	1/2 Williams Kenneth C	R. L. Polk & Co.	Image pg. A64
1952	Henson T M	R. L. Polk & Co. of California	Image pg. A75
1948	Henson T M	San Diego Directory Co.	Image pg. A87
1943	Jermain Iahebl Mrs	San Diego Directory Co.	Image pg. A93
1938	Jermain Isabel Mrs Co	San Diego Directory Co.	Image pg. A98
1933	Jermain Ralph o	San Diego Directory Co.	Image pg. A103
1927	Jermain Ralph	San Diego Directory Co.	Image pg. A108

1136 GRAND AVE

<u>Year</u>	<u>Uses</u>	<u>Source</u>	
2017	VLADIMIR DESIATKIN	Cole Information Services	
2014	OCCUPANT UNKNOWN	Cole Information Services	
2009	OCCUPANT UNKNOWN	Cole Information Services	
2006	POORE Kevin	Haines Company, Inc.	
	POORE Kevin	Haines Company, Inc.	Image pg. A2
2004	STEPHEN GLASSER	Cole Information Services	

FINDINGS

<u>Year</u>	<u>Uses</u>	<u>Source</u>	
2000	No Current Listing	Haines & Company	Image pg. A12
	SHANK Anna	Haines Company, Inc.	
1999	OCCUPANT UNKNOWN	Cole Information Services	
1989	Thompson Richard	Cole Information Services	
1984	Peterson Seema Mrs	R. L. Polk & Co.	Image pg. A21
1980	Peterson Seema Mrs	R. L. Polk & Co.	Image pg. A36
1975	Peterson Seems Mrs	R. L. Polk & Co.	Image pg. A43
1970	PETERSON SEEMA MRS	John M. Ducey	
1966	PETERSON PAUL E	R. L. Polk & Co.	Image pg. A51
1961	Brooks & Holton Construction Co	R. L. Polk & Co.	Image pg. A64
	Holton Paul R	R. L. Polk & Co.	Image pg. A64

1137 GRAND AVE

<u>Year</u>	<u>Uses</u>	<u>Source</u>	
2017	SCOTT FLANDERS	Cole Information Services	
2014	SCOTT FLANDERS	Cole Information Services	
	OCCUPANT UNKNOWN	Cole Information Services	
2009	JEFFREY KIYAMA	Cole Information Services	
2004	OCCUPANT UNKNOWN	Cole Information Services	
	KATE BOGGIS	Cole Information Services	
1999	JEFFREY KIYAMA	Cole Information Services	
1984	Vacant	R. L. Polk & Co.	Image pg. A21
	1/2 Vacant	R. L. Polk & Co.	Image pg. A21
1980	N Gurka Joseph R	R. L. Polk & Co.	Image pg. A36
	Bell Wayne E	R. L. Polk & Co.	Image pg. A36
1975	Davis Jill	R. L. Polk & Co.	Image pg. A43
	Lormier Janet Mrs	R. L. Polk & Co.	Image pg. A43
1970	VACANT	John M. Ducey	
	1 BURDINE WM N	John M. Ducey	
1966	VACANT	R. L. Polk & Co.	Image pg. A51
	VACANT	R. L. Polk & Co.	Image pg. A51
1961	Krause Mary J	R. L. Polk & Co.	Image pg. A64
	1/2 Vacant	R. L. Polk & Co.	Image pg. A64

1138 GRAND AVE

<u>Year</u>	<u>Uses</u>	<u>Source</u>
2017	JESSICA SHEPPARD	Cole Information Services
2014	JIMMY TRACY	Cole Information Services
2009	KEVIN POORE	Cole Information Services

FINDINGS

<u>Year</u>	<u>Uses</u>	<u>Source</u>	
2006	o KURLANO Lisa	Haines Company, Inc.	
	KURLAND Lisa	Haines Company, Inc.	Image pg. A2
2000	No Current Listing	Haines & Company	Image pg. A12
	XXXX	Haines Company, Inc.	
1999	KEVIN POORE	Cole Information Services	
1984	Bushnell Mildred R Mrs	R. L. Polk & Co.	Image pg. A21
1980	Bushnell James F	R. L. Polk & Co.	Image pg. A36
1975	Speas Richd L	R. L. Polk & Co.	Image pg. A43
1970	HULTGREN LEE F	John M. Ducey	
1966	WHEELER DONALD L	R. L. Polk & Co.	Image pg. A51
1961	Blaine Jane C	R. L. Polk & Co.	Image pg. A64

1139 GRAND AVE

<u>Year</u>	<u>Uses</u>	<u>Source</u>	
2014	OCCUPANT UNKNOWN	Cole Information Services	
	KERRY COLMAN	Cole Information Services	
2009	OCCUPANT UNKNOWN	Cole Information Services	
	KERRY COLMAN	Cole Information Services	
2006	CARRANZA Pedro	Haines Company, Inc.	
	COLMAN Keny	Haines Company, Inc.	
	CARRANZA Pedro	Haines Company, Inc.	Image pg. A2
	COLMAN Kerry	Haines Company, Inc.	Image pg. A2
2004	KERRY COLMAN	Cole Information Services	
	OCCUPANT UNKNOWN	Cole Information Services	
2000	REED Wilam R	Haines & Company	Image pg. A12
	REED William R	Haines Company, Inc.	
1999	KERRY COLMAN	Cole Information Services	
1994	REED, WILLIAM R	Cole Information Services	
1989	Reed William R	Cole Information Services	
1984	Rosenberg Julia	R. L. Polk & Co.	Image pg. A21
	1/2 De Reeder Dorita	R. L. Polk & Co.	Image pg. A21
1980	Buford Gordon L	R. L. Polk & Co.	Image pg. A36
	t Smith Derosa L	R. L. Polk & Co.	Image pg. A36
1975	Buford Gordon L	R. L. Polk & Co.	Image pg. A47
	Vacant	R. L. Polk & Co.	Image pg. A47
1970	PAYNE E	John M. Ducey	
	1 OFTEDAHL LARRY	John M. Ducey	
1966	VACANT	R. L. Polk & Co.	Image pg. A51
	HUDSON CHARLES L	R. L. Polk & Co.	Image pg. A51

FINDINGS

<u>Year</u>	<u>Uses</u>	<u>Source</u>	
1961	1/2 Carney John J	R. L. Polk & Co.	Image pg. A64
	Vacant	R. L. Polk & Co.	Image pg. A64

1140 GRAND AVE

<u>Year</u>	<u>Uses</u>	<u>Source</u>	
2017	LETICIA BARROS	Cole Information Services	
	CRYSTAL KEY	Cole Information Services	
	MICHAEL DELAHUNT	Cole Information Services	
	FRANK ADDA	Cole Information Services	
	NADINE HUGG	Cole Information Services	
2014	CRYSTAL KEY	Cole Information Services	
	BENJAMIN FREEBERG	Cole Information Services	
	MICHAEL DELAHUNT	Cole Information Services	
	ROBERT ORZELSKI	Cole Information Services	
2009	PARKER TRACEY	Cole Information Services	
	MICHAEL DELAHUNT	Cole Information Services	
	FRANK ADDA	Cole Information Services	
	COLLEN OMALLEY	Cole Information Services	
2006	ADDA Frank	Haines Company, Inc.	
	BROWNE Robert L	Haines Company, Inc.	
	DELAHUNT Miae P	Haines Company, Inc.	
	JOHNSON Wilbur	Haines Company, Inc.	
	ADDA Frank	Haines Company, Inc.	Image pg. A2
	BROWNE Robert L	Haines Company, Inc.	Image pg. A2
	DELAHUNT Michael P	Haines Company, Inc.	Image pg. A2
	JOHNSON Wilbur	Haines Company, Inc.	Image pg. A2
2004	MARGARET GARISS	Cole Information Services	
	MICHAEL DELAHUNT	Cole Information Services	
	ROBERT BROWNE	Cole Information Services	
	WILBUR JOHNSON	Cole Information Services	
2000	APARTMENTS	Haines Company, Inc.	
	BROWNE Robert L	Haines Company, Inc.	
	JOHNSON Wilbur	Haines Company, Inc.	
	PAUL Reginald	Haines Company, Inc.	
	DELAHUNT Michael P	Haines Company, Inc.	
	GARISS M	Haines Company, Inc.	
	JOHNSON Shirley	Haines Company, Inc.	
	BROWNE Robert L	Haines & Company	Image pg. A12
	DELAHUNT Michael P	Haines & Company	Image pg. A12

FINDINGS

<u>Year</u>	<u>Uses</u>	<u>Source</u>	
2000	GARISS M	Haines & Company	Image pg. A12
	JOHNSON Shirley	Haines & Company	Image pg. A12
	JOHNSON Wilbur	Haines & Company	Image pg. A12
1999	COLLEN OMALLEY	Cole Information Services	
	MICHAEL DELAHUNT	Cole Information Services	
	FRANK ADDA	Cole Information Services	
	PARKER TRACEY	Cole Information Services	
1994	BROWNE, ROBERT L	Cole Information Services	
1992	Browne Robert L	PACIFIC BELL WHITE PAGES	
	Fend Sandra	PACIFIC BELL WHITE PAGES	
	Johnson Jauise	PACIFIC BELL WHITE PAGES	
	Johnson Jason	PACIFIC BELL WHITE PAGES	
1989	Lopez Guerrero Juan	Cole Information Services	
	Rodriguez Benjamin	Cole Information Services	
1984	Schwarz Keith A	R. L. Polk & Co.	Image pg. A21
	1/2 Pasnak David N	R. L. Polk & Co.	Image pg. A21
1980	N Schwarz Keith A	R. L. Polk & Co.	Image pg. A36
	N Harmon Terry	R. L. Polk & Co.	Image pg. A36
1975	Wolverton Linda S	R. L. Polk & Co.	Image pg. A47
	Vacant	R. L. Polk & Co.	Image pg. A47
1970	STARKS FRANK S	John M. Ducey	
	4 VACANT	John M. Ducey	
1966	STARKS FRANK S	R. L. Polk & Co.	Image pg. A51
	VACANT	R. L. Polk & Co.	Image pg. A51
1961	Wolford John	R. L. Polk & Co.	Image pg. A64
	1/2 Brody Hyman	R. L. Polk & Co.	Image pg. A64

1141 GRAND AVE

<u>Year</u>	<u>Uses</u>	<u>Source</u>	
2017	JASON STRUSS	Cole Information Services	
2014	JASON STRUSS	Cole Information Services	
2006	XXXX	Haines Company, Inc.	Image pg. A2
	No Current Listing	Haines Company, Inc.	
2004	DAVID LADD	Cole Information Services	
2000	DOREIAN Fracka	Haines & Company	Image pg. A12
	DOREIAN Fracka	Haines Company, Inc.	
	WILLGOSS John	Haines Company, Inc.	
1999	OCCUPANT UNKNOWN	Cole Information Services	
1992	Shaw Brian L	PACIFIC BELL WHITE PAGES	

FINDINGS

<u>Year</u>	<u>Uses</u>	<u>Source</u>	
1989	Shaw Brian L	Cole Information Services	
1984	Mc Greevy John	R. L. Polk & Co.	Image pg. A21
1980	N Manask S D	R. L. Polk & Co.	Image pg. A36
1975	Lounibos C	R. L. Polk & Co.	Image pg. A47
1970	REYNARD FREDK	John M. Ducey	
1966	NO RETURN	R. L. Polk & Co.	Image pg. A51
1961	Vacant	R. L. Polk & Co.	Image pg. A64
1952	Walk Sheldon	R. L. Polk & Co. of California	Image pg. A75

1142 GRAND AVE

<u>Year</u>	<u>Uses</u>	<u>Source</u>	
2000	XXXX	Haines Company, Inc.	
	No Current Listing	Haines & Company	Image pg. A12
1984	Stodgel Gordon	R. L. Polk & Co.	Image pg. A21
	1/2 Masters Glen	R. L. Polk & Co.	Image pg. A21
1980	English Jeane M Mrs	R. L. Polk & Co.	Image pg. A36
	De Shon Gil	R. L. Polk & Co.	Image pg. A36
1975	Vacant	R. L. Polk & Co.	Image pg. A47
	Vacant	R. L. Polk & Co.	Image pg. A47
1970	K WENTWORTH GEO S	John M. Ducey	
	CONKLIN MILDRED L MRS	John M. Ducey	
1966	CARTER MARTHA A MRS	R. L. Polk & Co.	Image pg. A51
	VACANT	R. L. Polk & Co.	Image pg. A51
1961	Modeo Jodie Mrs	R. L. Polk & Co.	Image pg. A64
	1/2 Surgeant F Edw	R. L. Polk & Co.	Image pg. A64

1144 GRAND AVE

<u>Year</u>	<u>Uses</u>	<u>Source</u>	
1984	1/2 Voth David	R. L. Polk & Co.	Image pg. A21
	Hubbs Chuck L	R. L. Polk & Co.	Image pg. A21
1980	Quigley Lauria Mrs	R. L. Polk & Co.	Image pg. A36
	N Derochea Mary	R. L. Polk & Co.	Image pg. A36
1975	Silvestrone Paula L	R. L. Polk & Co.	Image pg. A47
	Trimmer Madeleine	R. L. Polk & Co.	Image pg. A47
1970	MILLER W L	John M. Ducey	
	K VACANT	John M. Ducey	
1966	CHABINA JOHN R	R. L. Polk & Co.	Image pg. A51
	KELLY VIRGINIA	R. L. Polk & Co.	Image pg. A51
1961	1/2 Chabina John R	R. L. Polk & Co.	Image pg. A64

FINDINGS

<u>Year</u>	<u>Uses</u>	<u>Source</u>	
1961	Erickson Bernice I Mrs	R. L. Polk & Co.	Image pg. A64

GRAND AY

931 GRAND AY

<u>Year</u>	<u>Uses</u>	<u>Source</u>
1995	Auto Tune	PACIFIC BELL WHITE PAGES

GRAND AY SAN MARCOS

1053 GRAND AY SAN MARCOS

<u>Year</u>	<u>Uses</u>	<u>Source</u>
1985	MAYCO BODY	PACIFIC BELL WHITE PAGES

GRAND CENTRAL AV GFENDALE

1139 GRAND CENTRAL AV GFENDALE

<u>Year</u>	<u>Uses</u>	<u>Source</u>
1991	Estrella Communications	PACIFIC BELL WHITE PAGES

GRAND CENTRAL AV GLENDALE

1139 GRAND CENTRAL AV GLENDALE

<u>Year</u>	<u>Uses</u>	<u>Source</u>
1995	Estrella Communications	PACIFIC BELL WHITE PAGES
	KT W E LDIN G & E QUIPME N T RE PAIR	PACIFIC BELL WHITE PAGES

GRAND CENTRAL AVE

1139 GRAND CENTRAL AVE

<u>Year</u>	<u>Uses</u>	<u>Source</u>
1992	Estrella Communications	PACIFIC BELL WHITE PAGES

HORNBLAND

913 HORNBLAND

<u>Year</u>	<u>Uses</u>	<u>Source</u>
1960	Gaw D R	The Pacific Telephone Telegraph Co.

FINDINGS

923 HORNBLAND

<u>Year</u>	<u>Uses</u>	<u>Source</u>
1960	Candelaria Joe	The Pacific Telephone Telegraph Co.
1955	Wallis Ray F	R. L. Polk & Co.
	La Vonne Beauty Nook	R. L. Polk & Co.

926 HORNBLAND

<u>Year</u>	<u>Uses</u>	<u>Source</u>
1960	Scaramuzzo Anthony P	The Pacific Telephone Telegraph Co.

935 HORNBLAND

<u>Year</u>	<u>Uses</u>	<u>Source</u>
1960	Allen Ella M	The Pacific Telephone Telegraph Co.

937 HORNBLAND

<u>Year</u>	<u>Uses</u>	<u>Source</u>
1955	Penn Wm E	R. L. Polk & Co.

940 HORNBLAND

<u>Year</u>	<u>Uses</u>	<u>Source</u>
1955	Benson E T	R. L. Polk & Co.

953 HORNBLAND

<u>Year</u>	<u>Uses</u>	<u>Source</u>
1955	Simpson R H	R. L. Polk & Co.

961 HORNBLAND

<u>Year</u>	<u>Uses</u>	<u>Source</u>
1955	Dee Anne Childrens Shoppe	R. L. Polk & Co.

975 HORNBLAND

<u>Year</u>	<u>Uses</u>	<u>Source</u>
1960	Warner H & Ankenbrandt I MD	The Pacific Telephone Telegraph Co.
	Snyder David E DDS	The Pacific Telephone Telegraph Co.
	Mallon Jas P DDS	The Pacific Telephone Telegraph Co.
	Comstock Virgil E MD	The Pacific Telephone Telegraph Co.
	Ankenbrandt I & Warner H MD	The Pacific Telephone Telegraph Co.

1011 HORNBLAND

<u>Year</u>	<u>Uses</u>	<u>Source</u>
1960	Smith R A	The Pacific Telephone Telegraph Co.

FINDINGS

1019 HORNBLAND

<u>Year</u>	<u>Uses</u>	<u>Source</u>
1960	Stupey Maurice B	The Pacific Telephone Telegraph Co.

1021 HORNBLAND

<u>Year</u>	<u>Uses</u>	<u>Source</u>
1960	Shield Elma Mrs	The Pacific Telephone Telegraph Co.

1035 HORNBLAND

<u>Year</u>	<u>Uses</u>	<u>Source</u>
1960	Kelly John T	The Pacific Telephone Telegraph Co.
1955	Creamer Frank C	R. L. Polk & Co.

1036 HORNBLAND

<u>Year</u>	<u>Uses</u>	<u>Source</u>
1960	Ray Morris S	The Pacific Telephone Telegraph Co.
1955	Johnson Chas A	R. L. Polk & Co.

1038 HORNBLAND

<u>Year</u>	<u>Uses</u>	<u>Source</u>
1955	Mannering Bertha	R. L. Polk & Co.

1053 HORNBLAND

<u>Year</u>	<u>Uses</u>	<u>Source</u>
1960	Zaborsky Andrew	The Pacific Telephone Telegraph Co.

1055 HORNBLAND

<u>Year</u>	<u>Uses</u>	<u>Source</u>
1960	Jones Juliana	The Pacific Telephone Telegraph Co.

1060 HORNBLAND

<u>Year</u>	<u>Uses</u>	<u>Source</u>
1960	Mitchell Richard	The Pacific Telephone Telegraph Co.

1063 HORNBLAND

<u>Year</u>	<u>Uses</u>	<u>Source</u>
1960	Casteel Marilynn	The Pacific Telephone Telegraph Co.
	Casteel Robt S	The Pacific Telephone Telegraph Co.

1067 HORNBLAND

<u>Year</u>	<u>Uses</u>	<u>Source</u>
1960	Squires Melville S Mrs	The Pacific Telephone Telegraph Co.

FINDINGS

1071 HORNBLAND

<u>Year</u>	<u>Uses</u>	<u>Source</u>
1960	Filkins Elaine	The Pacific Telephone Telegraph Co.
	Vandekamp Dorothy	The Pacific Telephone Telegraph Co.
	Watson P A	The Pacific Telephone Telegraph Co.

1106 HORNBLAND

<u>Year</u>	<u>Uses</u>	<u>Source</u>
1960	Nippell Max H P	The Pacific Telephone Telegraph Co.
1955	Nippell Max H P	R. L. Polk & Co.

1111 HORNBLAND

<u>Year</u>	<u>Uses</u>	<u>Source</u>
1960	Conkey Edwin E	The Pacific Telephone Telegraph Co.

1116 HORNBLAND

<u>Year</u>	<u>Uses</u>	<u>Source</u>
1960	Kauanui Jean	The Pacific Telephone Telegraph Co.

1117 HORNBLAND

<u>Year</u>	<u>Uses</u>	<u>Source</u>
1960	Kraus C F	The Pacific Telephone Telegraph Co.
1955	Kraus C F	R. L. Polk & Co.

1125 HORNBLAND

<u>Year</u>	<u>Uses</u>	<u>Source</u>
1960	Friedrich Mary E	The Pacific Telephone Telegraph Co.
	Miller Rose	The Pacific Telephone Telegraph Co.

1127 HORNBLAND

<u>Year</u>	<u>Uses</u>	<u>Source</u>
1960	Stringfellow Grant W	The Pacific Telephone Telegraph Co.
1955	Woelfle Saml J	R. L. Polk & Co.

HORNBLEND AV PACIFIC BEACH

1016 HORNBLEND AV PACIFIC BEACH

<u>Year</u>	<u>Uses</u>	<u>Source</u>
1921	Mallory Jennie h	San Diego Directory Co. Inc.

FINDINGS

HORNBLEND PAC BCL

1068 HORNBLEND PAC BCL

<u>Year</u>	<u>Uses</u>	<u>Source</u>
1992	Olson Lars	PACIFIC BELL WHITE PAGES

HORNBLEND PAC CH

1125 HORNBLEND PAC CH

<u>Year</u>	<u>Uses</u>	<u>Source</u>
1992	Rohd Brian A	PACIFIC BELL WHITE PAGES

HORNBLEND PAC OCH

945 HORNBLEND PAC OCH

<u>Year</u>	<u>Uses</u>	<u>Source</u>
1992	Carnohan & Levy Law Offices Of Pacific Beach	PACIFIC BELL WHITE PAGES

1050 HORNBLEND PAC OCH

<u>Year</u>	<u>Uses</u>	<u>Source</u>
1992	Misel Richard	PACIFIC BELL WHITE PAGES

1111 HORNBLEND PAC OCH

<u>Year</u>	<u>Uses</u>	<u>Source</u>
1992	Pass N Mullvain	PACIFIC BELL WHITE PAGES

HORNBLEND PACIFIC BEACH

945 HORNBLEND PACIFIC BEACH

<u>Year</u>	<u>Uses</u>	<u>Source</u>
1921	Wilson Ole K Olive h	San Diego Directory Co. Inc.
	Wilson Winfield O student r	San Diego Directory Co. Inc.

950 HORNBLEND PACIFIC BEACH

<u>Year</u>	<u>Uses</u>	<u>Source</u>
1921	Joslin Elmer F Eureka h	San Diego Directory Co. Inc.

FINDINGS

HORNBLEND ST

913 HORNBLEND ST

<u>Year</u>	<u>Uses</u>	<u>Source</u>	
2017	MIRASOL SUA	Cole Information Services	
	AUDREY EVANS	Cole Information Services	
2014	OCCUPANT UNKNOWN	Cole Information Services	
2009	OCCUPANT UNKNOWN	Cole Information Services	
	JURJEN WESTRA	Cole Information Services	
2006	CONSIDINE Nadia	Haines Company, Inc.	Image pg. A8
	CONSIDINE Nadia	Haines Company, Inc.	
2004	JURJEN WESTRA	Cole Information Services	
	MARNI LOW	Cole Information Services	
2000	SHEA Lorresa	Haines & Company	Image pg. A17
	SHEA Lorretta	Haines Company, Inc.	
1999	JURJEN WESTRA	Cole Information Services	
1994	GALLAGHER, K P	Cole Information Services	
1992	Kane Patrick W	PACIFIC BELL WHITE PAGES	
1989	Kane Patrick W	Cole Information Services	
1984	Vacant	R. L. Polk & Co.	Image pg. A26
1980	Beach Area Alcohol Info Serv Annex	R. L. Polk & Co.	Image pg. A38
1975	Kashoff Shirley Mrs	R. L. Polk & Co.	Image pg. A48
1970	VACANT	John M. Ducey	
1966	VACANT	R. L. Polk & Co.	Image pg. A60
1961	Gaw David R jr	R. L. Polk & Co.	Image pg. A70
1952	Christensen Chas	R. L. Polk & Co. of California	Image pg. A81
1948	Cole W J	San Diego Directory Co.	Image pg. A88
1945	SMITH R A R PACIFIC BEACH	San Diego Directory Co.	
1943	ASmith R A	San Diego Directory Co.	Image pg. A94

921 HORNBLEND ST

<u>Year</u>	<u>Uses</u>	<u>Source</u>	
2014	FRED MUNOZ	Cole Information Services	
2009	JAY MILLER	Cole Information Services	
2006	No Current Listing	Haines Company, Inc.	
	XXXX	Haines Company, Inc.	Image pg. A8
2004	JAY MILLER	Cole Information Services	
2000	MILLER Jay	Haines Company, Inc.	
1999	JAY MILLER	Cole Information Services	
1994	BEACH NURSERIES	Cole Information Services	

FINDINGS

<u>Year</u>	<u>Uses</u>	<u>Source</u>	
1989	Castle Works	Cole Information Services	
1984	Viebrooks K J	R. L. Polk & Co.	Image pg. A26
1980	N Cooper Joseph	R. L. Polk & Co.	Image pg. A38
1975	Partida Jose	R. L. Polk & Co.	Image pg. A48
1970	VACANT	John M. Ducey	

923 HORNBLEND ST

<u>Year</u>	<u>Uses</u>	<u>Source</u>	
2017	SEAN MARSICANE	Cole Information Services	
2009	BRIAN RUBINSTIEN	Cole Information Services	
2006	BEDARD Maurice	Haines Company, Inc.	Image pg. A8
	BEDARD Maurice	Haines Company, Inc.	
2004	DAN REDEAGLE	Cole Information Services	
2000	No Current Listing	Haines & Company	Image pg. A17
	XXXX	Haines Company, Inc.	
1999	BRIAN RUBINSTIEN	Cole Information Services	
1989	La Jolla Landscape Maintenance	Cole Information Services	
1984	Farrar Grace A Mrs	R. L. Polk & Co.	Image pg. A26
1980	Farrar Grace A Mrs	R. L. Polk & Co.	Image pg. A38
1975	Allen David	R. L. Polk & Co.	Image pg. A48
1970	ALLEN DAVID	John M. Ducey	
1966	REID DAVID C	R. L. Polk & Co.	Image pg. A60
1961	Ripallone Joseph F	R. L. Polk & Co.	Image pg. A70
1952	La Vonne Beauty Salon	R. L. Polk & Co. of California	Image pg. A81
	Commerford J J	R. L. Polk & Co. of California	Image pg. A81
1948	Cash S B	San Diego Directory Co.	Image pg. A88
1943	Cash B S	San Diego Directory Co.	Image pg. A94

924 HORNBLEND ST

<u>Year</u>	<u>Uses</u>	<u>Source</u>
2017	SCOTT CALDWELL	Cole Information Services
	DALE PHILLIPS	Cole Information Services
	SEAN SIEGLER	Cole Information Services
	MICHAEL SIEMAN	Cole Information Services
	DURWARD BERRIER	Cole Information Services
	SUSAN BOTTICELLI	Cole Information Services
	RUSSELL COLLINS	Cole Information Services
	TIMOTHY SORRICK	Cole Information Services
	KAREN GEORGIU	Cole Information Services

FINDINGS

<u>Year</u>	<u>Uses</u>	<u>Source</u>	
2017	MACLAIN CALDWELL	Cole Information Services	
	KEVIN INGS	Cole Information Services	
	BRAD NELSON	Cole Information Services	
	KIA SEPASSI	Cole Information Services	
	CESAR GALLEGO	Cole Information Services	
	AHMAD KABAKIBI	Cole Information Services	
	MATTHEW DOWNEY	Cole Information Services	
2014	PATRICK MURRAY	Cole Information Services	
	DURWARD BERRIER	Cole Information Services	
	SUSAN BOTTICELLI	Cole Information Services	
	RUSSELL COLLINS	Cole Information Services	
	MICHAEL COTHRINE	Cole Information Services	
	MACLAIN CALDWELL	Cole Information Services	
	AHMAD KABAKIBI	Cole Information Services	
	HANNA GELFAND	Cole Information Services	
	KEVIN INGS	Cole Information Services	
	KRYSTLE MACOR	Cole Information Services	
	KIA SEPASSI	Cole Information Services	
	DAVID VIVEIROS	Cole Information Services	
	CESAR GALLEGO	Cole Information Services	
ALEXANDER COURIC	Cole Information Services		
2009	AHMAD KABAKIBI	Cole Information Services	
	KATHERINE TORNROTH	Cole Information Services	
	CESAR GALLEGO	Cole Information Services	
2000	XXXX	Haines Company, Inc.	
	No Current Listing	Haines & Company	Image pg. A17
1999	AHMAD KABAKIBI	Cole Information Services	
	KATHERINE TORNROTH	Cole Information Services	
	CESAR GALLEGO	Cole Information Services	
1984	Holcomb James F	R. L. Polk & Co.	Image pg. A26
1980	Holcomb James F	R. L. Polk & Co.	Image pg. A38
1975	Holcomb Wm R	R. L. Polk & Co.	Image pg. A48
1970	HOLCOMB WM R	John M. Ducey	
1966	HOLCOMB WM R	R. L. Polk & Co.	Image pg. A60
1961	Holcomb Wm R	R. L. Polk & Co.	Image pg. A70
1952	Leonard M P Mrs	R. L. Polk & Co. of California	Image pg. A81
1948	Leonard M P Mrs	San Diego Directory Co.	Image pg. A88

FINDINGS

925 HORNBLEND ST

<u>Year</u>	<u>Uses</u>	<u>Source</u>	
1970	VACANT	John M. Ducey	
1966	VACANT	R. L. Polk & Co.	Image pg. A60

926 HORNBLEND ST

<u>Year</u>	<u>Uses</u>	<u>Source</u>	
2017	PACIFIC BEACH DENTISTRY	Cole Information Services	
2014	PACIFIC BEACH DENTISTRY	Cole Information Services	
2000	No Current Listing XXXX	Haines & Company Haines Company, Inc.	Image pg. A17
1984	Tuna Serife	R. L. Polk & Co.	Image pg. A26
1980	N Tuna Serife	R. L. Polk & Co.	Image pg. A38
1975	Fuller Cecile P Mrs	R. L. Polk & Co.	Image pg. A48
1970	FULLER CECILE MRS	John M. Ducey	
1966	SIZEMORE CALVIN	R. L. Polk & Co.	Image pg. A60
1961	Agguiar Orlando A	R. L. Polk & Co.	Image pg. A70
1952	Leonard L L	R. L. Polk & Co. of California	Image pg. A81
1948	Leonard L L	San Diego Directory Co.	Image pg. A88
1943	AStroh L H	San Diego Directory Co.	Image pg. A94

927 HORNBLEND ST

<u>Year</u>	<u>Uses</u>	<u>Source</u>	
2006	GURU TATTOO	Haines Company, Inc.	Image pg. A8
	GURU TATTOO	Haines Company, Inc.	
2004	INU TATTOO	Cole Information Services	
	GURU TATTOO	Cole Information Services	
2000	KAMPS Edwin	Haines Company, Inc.	
1992	Burlinski Derek & Iracema.....	PACIFIC BELL WHITE PAGES	
	Burzette V.....	PACIFIC BELL WHITE PAGES	
	Burzette Greg Construction Co	PACIFIC BELL WHITE PAGES	
1989	Burzette Greg Construction Co	Cole Information Services	
1984	Burzette Construction Co	R. L. Polk & Co.	Image pg. A26
1980	Green Marion Collector antique dolls	R. L. Polk & Co.	Image pg. A38
1975	Dugan A E Business Machine Repair	R. L. Polk & Co.	Image pg. A48
1970	STAMP & COIN HUT THE	John M. Ducey	
1966	STAMP 6 COIN NUT THE	R. L. Polk & Co.	Image pg. A60
1961	Stamp & Coin Hut The	R. L. Polk & Co.	Image pg. A70

FINDINGS

928 HORNBLEND ST

<u>Year</u>	<u>Uses</u>	<u>Source</u>
2017	NERI LANDSCAPE ARCHITECTURE	Cole Information Services
2014	CAPROCK HOLDINGS LLC	Cole Information Services
	NERI LANDSCAPE ARCHITECTURE	Cole Information Services

929 HORNBLEND ST

<u>Year</u>	<u>Uses</u>	<u>Source</u>
2017	JENNIFER MARGRAVE	Cole Information Services
2014	JOEL SWAN	Cole Information Services
2009	OCCUPANT UNKNOWN	Cole Information Services
2006	AVEDIAN CHERI	Haines Company, Inc.
	AVEDIAN CHERI	Haines Company, Inc. Image pg. A8
2004	CHERI AVEDIAN	Cole Information Services
1984	Jenkins Earl H W	R. L. Polk & Co. Image pg. A26
1980	Jenkins Earl H W	R. L. Polk & Co. Image pg. A38
1975	Jenkins Earl H W	R. L. Polk & Co. Image pg. A48
1970	JENKINS EARL H W	John M. Ducey
1966	JENKINS EARL H W	R. L. Polk & Co. Image pg. A60
1961	Jenkins Earl H W	R. L. Polk & Co. Image pg. A70
1952	Treinen R F	R. L. Polk & Co. of California Image pg. A81
1948	Thaanum A T	San Diego Directory Co. Image pg. A88
1943	Wilhoit B P	San Diego Directory Co. Image pg. A94

930 HORNBLEND ST

<u>Year</u>	<u>Uses</u>	<u>Source</u>
2017	CAL AMERICAN FOOD CO INC	Cole Information Services
	INTERMEX FOODS CORP	Cole Information Services
2014	EMILIANO GALLEGO	Cole Information Services
	INTERMEX FOODS CORP	Cole Information Services
	TOBIAS & ASSOCIATES	Cole Information Services
	CAL AMERICAN FOOD CO INC	Cole Information Services

934 HORNBLEND ST

<u>Year</u>	<u>Uses</u>	<u>Source</u>
1984	Holcomb Frances Mrs	R. L. Polk & Co. Image pg. A26
1980	Holcomb Frances Mrs N	R. L. Polk & Co. Image pg. A38
1975	Holcomb Frances Mrs	R. L. Polk & Co. Image pg. A48
1970	HCLCOM 8 FRANCES MRS	John M. Ducey
1966	HOLCOMB LOIS K	R. L. Polk & Co. Image pg. A60

FINDINGS

<u>Year</u>	<u>Uses</u>	<u>Source</u>	
1961	Holcomb Arline Mrs	R. L. Polk & Co.	Image pg. A70
1952	Giaquinta Rocco	R. L. Polk & Co. of California	Image pg. A81
1948	Cecchi Dooley	San Diego Directory Co.	Image pg. A88

935 HORNBLEND ST

<u>Year</u>	<u>Uses</u>	<u>Source</u>	
1984	Howeland Hazel I	R. L. Polk & Co.	Image pg. A26
1980	Howeland Hazel I	R. L. Polk & Co.	Image pg. A38
1975	Vacant	R. L. Polk & Co.	Image pg. A48
1970	VINCENT JENNIE M	John M. Ducey	
1966	ALLEN ELLA M MRS	R. L. Polk & Co.	Image pg. A60
1961	Allen Ella M Mrs	R. L. Polk & Co.	Image pg. A70
1952	Johnson M W Mrs	R. L. Polk & Co. of California	Image pg. A81
1948	Hampton Ronnie	San Diego Directory Co.	Image pg. A88
1943	Cade A	San Diego Directory Co.	Image pg. A94
1938	Van Zandt H M	San Diego Directory Co.	Image pg. A99
1933	Trochman N E	San Diego Directory Co.	Image pg. A104
1927	Seeman C H	San Diego Directory Co.	Image pg. A109
	Harcke Aug	San Diego Directory Co.	Image pg. A109

936 HORNBLEND ST

<u>Year</u>	<u>Uses</u>	<u>Source</u>	
1984	Seaman Bruce R	R. L. Polk & Co.	Image pg. A26
1980	N Seaman Bruce R	R. L. Polk & Co.	Image pg. A38
1975	Sessiona Nancy	R. L. Polk & Co.	Image pg. A48
1970	BUNOY RICHD S	John M. Ducey	
1966	BIRT ELSIE C MRS	R. L. Polk & Co.	Image pg. A60
1961	Birt Elsie C Mrs	R. L. Polk & Co.	Image pg. A70
1952	Miller C M	R. L. Polk & Co. of California	Image pg. A81
1945	LEONARD MINNIE MRS R PACIFIC BEACH	San Diego Directory Co.	
1943	ALeonard M P Mrs	San Diego Directory Co.	Image pg. A94

937 HORNBLEND ST

<u>Year</u>	<u>Uses</u>	<u>Source</u>	
1984	Carstairs May Mrs	R. L. Polk & Co.	Image pg. A26
1980	Carstairs May Mrs	R. L. Polk & Co.	Image pg. A38
1975	No Return	R. L. Polk & Co.	Image pg. A48
1970	MAYNE CHRIS C	John M. Ducey	
1966	SEWING SERVICE BY EUNICE	R. L. Polk & Co.	Image pg. A60

FINDINGS

<u>Year</u>	<u>Uses</u>	<u>Source</u>	
1961	Sewing Serv By Eunice	R. L. Polk & Co.	Image pg. A70
1952	Penn W E	R. L. Polk & Co. of California	Image pg. A81
1948	Davis Ophelia M	San Diego Directory Co.	Image pg. A88

940 HORNBLEND ST

<u>Year</u>	<u>Uses</u>	<u>Source</u>	
1984	Briggs Laura Mrs	R. L. Polk & Co.	Image pg. A26
1980	Briggs Laura Mrs	R. L. Polk & Co.	Image pg. A38
1975	Briggs Laura Mrs	R. L. Polk & Co.	Image pg. A48
1970	ADAMS MINNIE B MRS	John M. Ducey	
1966	SIMPSON ROBT H	R. L. Polk & Co.	Image pg. A60
1961	Simpson Robt H	R. L. Polk & Co.	Image pg. A70
1952	Busteed G S	R. L. Polk & Co. of California	Image pg. A81

942 HORNBLEND ST

<u>Year</u>	<u>Uses</u>	<u>Source</u>	
1994	HOLCOMB, JAMES F	Cole Information Services	
1984	A Hippenstell Joseph C Jr dentist	R. L. Polk & Co.	Image pg. A26
	Jims Appliance Repair	R. L. Polk & Co.	Image pg. A26
1980	A Hippenstell Joseph C Jr dentist	R. L. Polk & Co.	Image pg. A38
	Jims Appliance Repair	R. L. Polk & Co.	Image pg. A38
1975	Holcomb James F	R. L. Polk & Co.	Image pg. A48
	Jims Appliance Repair hsehold apple repr	R. L. Polk & Co.	Image pg. A48
1970	LAW VERENA F MRS	John M. Ducey	
1966	VACANT	R. L. Polk & Co.	Image pg. A60
1961	Merritt Eunice H	R. L. Polk & Co.	Image pg. A70
1952	Criscola A P	R. L. Polk & Co. of California	Image pg. A81
1948	Busteed G S	San Diego Directory Co.	Image pg. A88
1943	Butler Wm	San Diego Directory Co.	Image pg. A94

945 HORNBLEND ST

<u>Year</u>	<u>Uses</u>	<u>Source</u>
2017	PENNY ROBBINS	Cole Information Services
	JAMES MUIR	Cole Information Services
	AGATHA NOWAKOWSKA	Cole Information Services
	PHIL FLAKES	Cole Information Services
	COMSETIC DENTISTRY CENTER OF SAN DIE	Cole Information Services
	SD ORTHO	Cole Information Services
	ALEX B BEREST DDS	Cole Information Services

FINDINGS

<u>Year</u>	<u>Uses</u>	<u>Source</u>	
2017	JOS C HIPPENSTEEL JR DDS	Cole Information Services	
	DR JAMES MUIR DDS	Cole Information Services	
2014	JAMES MUIR	Cole Information Services	
	PHIL FLAKES	Cole Information Services	
	COMSETIC DENTISTRY CENTER OF SAN DIE	Cole Information Services	
	BEREST ALEX B DDS	Cole Information Services	
	SD ORTHO	Cole Information Services	
	HIPPENSTEEL JOS C JR DDS	Cole Information Services	
	BRANDY DOLLENS SWARTZ D C CHIROPRACT	Cole Information Services	
	MUIR JAMES A DDS APC	Cole Information Services	
2009	ALEX B BEREST DDS	Cole Information Services	
	IMS	Cole Information Services	
	PACIFIC BEACH DENTISTRY	Cole Information Services	
	JOS C HIPPENSTEEL JR DDS	Cole Information Services	
	HORNBLEND STREET DENTAL GROUP	Cole Information Services	
	INTEGRATED MARKETING SYSTEMS	Cole Information Services	
	ANNAMAYA	Cole Information Services	
	ERIN MAHONEY	Cole Information Services	
2006	A ALL SATURDAY DENTISTRY	Haines Company, Inc.	Image pg. A8
	ANANDA CENTER	Haines Company, Inc.	Image pg. A8
	ANGUIANO Hugo	Haines Company, Inc.	Image pg. A8
	BEREST ALEX B DDS	Haines Company, Inc.	Image pg. A8
	BIALICK R B PHD DDS	Haines Company, Inc.	Image pg. A8
	BIALICK DOUGLAS DENTAL	Haines Company, Inc.	Image pg. A8
	HIPPENSTEEL JOS C JR DDS	Haines Company, Inc.	Image pg. A8
	INNER ILLUMINATION	Haines Company, Inc.	Image pg. A8
	INTGRTD MARKETING SYSTEMS	Haines Company, Inc.	Image pg. A8
	PAC BEACH DENTISTRY	Haines Company, Inc.	Image pg. A8
	SNIDER JOSEPH DDS	Haines Company, Inc.	Image pg. A8
	A ALL SATURDAY	Haines Company, Inc.	
	DENTISTRY ANANDACENTER	Haines Company, Inc.	
	ANGUIANO Hugo	Haines Company, Inc.	
	BEREST ALEX B	Haines Company, Inc.	
	BIALICK R B PHD	Haines Company, Inc.	
	DDS BIALICK DOUGLAS	Haines Company, Inc.	
	DENTAL	Haines Company, Inc.	
	HIPPENSTEEL JOS C	Haines Company, Inc.	

FINDINGS

<u>Year</u>	<u>Uses</u>	<u>Source</u>		
2006	JR DDS INNER	Haines Company, Inc.		
	ILLUMINATION INTGRTD	Haines Company, Inc.		
	MARKETING	Haines Company, Inc.		
	SYSTEMS PAC BEACH	Haines Company, Inc.		
	DENTISTRY SNIDER JOSEPH	Haines Company, Inc.		
2004	JOSEPH HIPPENSTEEL DDS	Cole Information Services		
	TAYLOR J WESLEY DDS	Cole Information Services		
	ANANDA CTR	Cole Information Services		
	J TAYLOR	Cole Information Services		
	BIALICK RICHARD PHD DDS	Cole Information Services		
2000	BUILDING	Haines Company, Inc.		
	BEREST ALEX B DDS	Haines Company, Inc.		
	BIALICK R B PHD DDS	Haines Company, Inc.		
	CARNOHAN JOS B ATTY	Haines Company, Inc.		
	DOUGLAS RANDALL DDS	Haines Company, Inc.		
	HIPPENSTEEL J C JR	Haines Company, Inc.		
	HOLLADAY J KENT DDS	Haines Company, Inc.		
	INTGRTD MARKETING SYSTEMS	Haines Company, Inc.		
	L GEBO DENTAL LAB	Haines Company, Inc.		
	MCKINNON SMERDON	Haines Company, Inc.		
	REYNOLDS ROGER A	Haines Company, Inc.		
	BUILDING	Haines & Company	Image pg. A17	
	BEREST ALEX B DDS	Haines & Company	Image pg. A17	
	BIALICK RB PHD DDS	Haines & Company	Image pg. A17	
	CARNOHAN JOS B	Haines & Company	Image pg. A17	
	DOUGLAS RANDALL	Haines & Company	Image pg. A17	
	HIPPENSTEELJ C JR	Haines & Company	Image pg. A17	
	HOLLADAY J KENT DDS	Haines & Company	Image pg. A17	
	INTGRTD MARKETING	Haines & Company	Image pg. A17	
	SYSTEMS	Haines & Company	Image pg. A17	
	L GEBO DENTAL LAB	Haines & Company	Image pg. A17	
	MCKINNONSMERDON	Haines & Company	Image pg. A17	
	REYNOLDSROGERA	Haines & Company	Image pg. A17	
	1999	HIPPENSTEEL JOSEPH C JR DDS	Cole Information Services	
		BIALICK RICHARD B PHD DDS	Cole Information Services	
		YAROS KENNETH A DDS	Cole Information Services	
		AXCESS MAGAZINE	Cole Information Services	
HOLLADAY J KENT DDS		Cole Information Services		

FINDINGS

<u>Year</u>	<u>Uses</u>	<u>Source</u>
1999	L GEBO DENTAL LABORATORY	Cole Information Services
	BEREST ALEX B DDS	Cole Information Services
	CARNOHAN & LEVY LAW OFFICES OF	Cole Information Services
	INTEGRATED MARKETING SYSTEMS	Cole Information Services
	MCKINNON-SMERDON ENTERPRISES	Cole Information Services
1994	HORNBLEND DENTL GRP	Cole Information Services
	BEACH LA JOLLA DENTAL GROUP	Cole Information Services
	YOUR IMAGE PLUS 800	Cole Information Services
	RANDALL B DOUGLAS DDS	Cole Information Services
	J KENT HOLLADAY DDS	Cole Information Services
	HORNBLEND DENTAL GROUP	Cole Information Services
	HOLLADAY & BIALICK	Cole Information Services
	CARNOHAN & LEVY LAW OFFICES	Cole Information Services
	MOSS JAKE	Cole Information Services
	ALEX B BEREST DDS	Cole Information Services
	GEORGE TSOPELS DDS	Cole Information Services
	ALL COAST DENTAL OFFICE	Cole Information Services
	PACIFIC COAST CHIROPRACTIC	Cole Information Services
	1992	Hornblend Dental Group
Day Drive Night Call		PACIFIC BELL WHITE PAGES
IDig Volleyball		PACIFIC BELL WHITE PAGES
PACIFIC COAS T CHIROPRACTIC		PACIFIC BELL WHITE PAGES
Shed Mark DDS		PACIFIC BELL WHITE PAGES
Tsopels Geo DDS orthdntst		PACIFIC BELL WHITE PAGES
Tsotsos Bill & Bonnie		PACIFIC BELL WHITE PAGES
W E S TON CHRIS TOPHE R DR chirprctr		PACIFIC BELL WHITE PAGES
Weston Clifford		PACIFIC BELL WHITE PAGES
Yaros Kenneth A DOS		PACIFIC BELL WHITE PAGES
Beach La Jolla Dental Group		PACIFIC BELL WHITE PAGES
Berest Alex BODDS		PACIFIC BELL WHITE PAGES
Berets Keith		PACIFIC BELL WHITE PAGES
Beretsky K		PACIFIC BELL WHITE PAGES
BIALICK RICHARD B PHD DDS		PACIFIC BELL WHITE PAGES
Bialick Richard Dr DDS		PACIFIC BELL WHITE PAGES
Carnohan Joseph B Attorney At Law		PACIFIC BELL WHITE PAGES
Carnohan & Levy Bankruptcy & Debt		PACIFIC BELL WHITE PAGES
Douglas Randall D DDS		PACIFIC BELL WHITE PAGES
Friedman Gregory DMD		PACIFIC BELL WHITE PAGES

FINDINGS

<u>Year</u>	<u>Uses</u>	<u>Source</u>	
1992	Friedman H & S	PACIFIC BELL WHITE PAGES	
1991	PACIFIC COAS T CHIROPRACTIC	PACIFIC BELL WHITE PAGES	
1989	Moss Jake dntl techncn	Cole Information Services	
	San Diego Dental Ceramics	Cole Information Services	
	Berest Alex B DDS	Cole Information Services	
	BIALICK RICHARD B PHD DDS	Cole Information Services	
	CHRISTENSEN DON J DC	Cole Information Services	
	Flechas Alfred J DC	Cole Information Services	
	Holladay & Bialick dntsts	Cole Information Services	
	HOLLADAY J KENT DDS INC	Cole Information Services	
	Hornblend Dental Group	Cole Information Services	
	Madison Gary DDS	Cole Information Services	
	PACIFIC COAST CHIROPRACTIC	Cole Information Services	
	Shedd Mark DDS	Cole Information Services	
	Tsopels Geo DDS orthdntst	Cole Information Services	
	WESTON CHRISTOPHER DR chirprctr	Cole Information Services	
	Yaros Kenneth A DDS	Cole Information Services	
	Beach @La Jolla@ Dental Group	Cole Information Services	
	Hippensteel Jos C Jr DDS Beach @La Jolla@ Dental Group	Cole Information Services	
1985	CLINIC INC	PACIFIC BELL WHITE PAGES	
	CRISP R M JR DR CHIRPRCTR	PACIFIC BELL WHITE PAGES	
	PACIFIC COAST CHIROPRACTIC	PACIFIC BELL WHITE PAGES	
1984	Katafias Albert J dentist	R. L. Polk & Co.	Image pg. A26
	A Berest Alex B dentist	R. L. Polk & Co.	Image pg. A26
	A Christiansen Don dentist	R. L. Polk & Co.	Image pg. A26
	A Tsopels Geo dentist	R. L. Polk & Co.	Image pg. A26
	A Shedd Mark J dentist	R. L. Polk & Co.	Image pg. A26
	B Cochran John W dentist	R. L. Polk & Co.	Image pg. A26
	B Holliday J Kent dentist	R. L. Polk & Co.	Image pg. A26
	B Madison Gary A dentist	R. L. Polk & Co.	Image pg. A26
	B Muir James A dentist	R. L. Polk & Co.	Image pg. A26
	C Crisp Chiropractic Clinic Inc	R. L. Polk & Co.	Image pg. A26
	C Crisp R M Jr chiro	R. L. Polk & Co.	Image pg. A26
	Reyes Rudy A chiro	R. L. Polk & Co.	Image pg. A26
	C Ward Orria K chiro	R. L. Polk & Co.	Image pg. A26
	D Flechas Alfred chiro	R. L. Polk & Co.	Image pg. A26
	Restr Billy Bones Restaurant	R. L. Polk & Co.	Image pg. A26
1980	Brazier James C dentist	R. L. Polk & Co.	Image pg. A38

FINDINGS

<u>Year</u>	<u>Uses</u>	<u>Source</u>	
1980	N A Williams Robt H dentist	R. L. Polk & Co.	Image pg. A38
	A Hadaway Wayne R dentist	R. L. Polk & Co.	Image pg. A38
	A Tsopels Geo dentist	R. L. Polk & Co.	Image pg. A38
	A Shedd Mark J dentist	R. L. Polk & Co.	Image pg. A38
	B Ewton D Keith dentist	R. L. Polk & Co.	Image pg. A38
	B Holliday J Kent dentist	R. L. Polk & Co.	Image pg. A38
	B Peterson Jeffrey S dentist	R. L. Polk & Co.	Image pg. A38
	B Muir James A dentist	R. L. Polk & Co.	Image pg. A38
	C Pacific Beach Chiropractic Associates	R. L. Polk & Co.	Image pg. A39
	C Crisp R M Jr chiro	R. L. Polk & Co.	Image pg. A39
	Burger Richd M chiro	R. L. Polk & Co.	Image pg. A39
	C Kelley Michl P chiro	R. L. Polk & Co.	Image pg. A39
	Weston Christopher chiro	R. L. Polk & Co.	Image pg. A39
	Restr Billy Bones Restaurant	R. L. Polk & Co.	Image pg. A39
1975	Vacant	R. L. Polk & Co.	Image pg. A48
1970	HAG HUT THE BEAUTY SALON	John M. Ducey	
1966	HERBS HOUSE OF BEAUTY	R. L. Polk & Co.	Image pg. A60
	PALMER HERBERT	R. L. Polk & Co.	Image pg. A60
1961	Fahlbusch Rudy Chira	R. L. Polk & Co.	Image pg. A70
1952	Canning G R Mrs real est	R. L. Polk & Co. of California	Image pg. A81
	Cottage By the Sea real est	R. L. Polk & Co. of California	Image pg. A81
	Hoffelder J W	R. L. Polk & Co. of California	Image pg. A81
	Zech D Mrs real est	R. L. Polk & Co. of California	Image pg. A81
1948	Denton Kenneth real est	San Diego Directory Co.	Image pg. A88
1945	DENTON KENNETH RL EST PACIFIC BEACH	San Diego Directory Co.	
1943	Denton Kennetn f	San Diego Directory Co.	Image pg. A94

950 HORNBLEND ST

<u>Year</u>	<u>Uses</u>	<u>Source</u>	
1970	VACANT	John M. Ducey	
1966	VACANT	R. L. Polk & Co.	Image pg. A60
1961	Martin Reweavers	R. L. Polk & Co.	Image pg. A70
	Martin Donald W	R. L. Polk & Co.	Image pg. A70
1952	Ravenscroft R W	R. L. Polk & Co. of California	Image pg. A81
1948	Ravencroft R W	San Diego Directory Co.	Image pg. A88
1945	RAVENSROFT ROBT W R PACIFIC BEACH	San Diego Directory Co.	
1943	Ravenscroft R W	San Diego Directory Co.	Image pg. A94
1938	Cox E R	San Diego Directory Co.	Image pg. A99

FINDINGS

<u>Year</u>	<u>Uses</u>	<u>Source</u>	
1933	Heaton Hugh	San Diego Directory Co.	Image pg. A104
1927	Vacant	San Diego Directory Co.	Image pg. A109

953 HORNBLEND ST

<u>Year</u>	<u>Uses</u>	<u>Source</u>	
1952	Bennett D M Mrs	R. L. Polk & Co. of California	Image pg. A81

959 HORNBLEND ST

<u>Year</u>	<u>Uses</u>	<u>Source</u>	
2017	AABC LOCKSMITH	Cole Information Services	
	PLOTTS REAL ESTATE	Cole Information Services	
2014	MLR BAR WEST	Cole Information Services	
2009	BAR WEST	Cole Information Services	
	S S SCHOONER INC	Cole Information Services	
	BERNES INN	Cole Information Services	
	SNIDER DENTAL GROUP INC	Cole Information Services	
2006	ROCKS BAR&GRILL	Haines Company, Inc.	
	MARGARITA	Haines Company, Inc.	
	MARGARITA ROCKS BAR & GRILL	Haines Company, Inc.	Image pg. A8
2004	BERNES INN	Cole Information Services	
	OCCUPANT UNKNOWN	Cole Information Services	
2000	SCHOONERS	Haines Company, Inc.	
	SCHOONERS	Haines & Company	Image pg. A17
1999	SCHOONERS	Cole Information Services	
1994	BILLY BONES RESTAURANT	Cole Information Services	
1989	Billy Bones Restaurant	Cole Information Services	
1970	PACIFIC TELEPHONE G TELEGRAPH CO	John M. Ducey	
	PAC BEACH OFC	John M. Ducey	
1966	PACIFIC TELEPHONE & TELEGRAPH CO PAC BEACH OFC	R. L. Polk & Co.	Image pg. A60
		R. L. Polk & Co.	Image pg. A60
1961	Pac Tel & Telg Co	R. L. Polk & Co.	Image pg. A70

960 HORNBLEND ST

<u>Year</u>	<u>Uses</u>	<u>Source</u>	
1961	Troxell Thos N	R. L. Polk & Co.	Image pg. A70
1952	Cline J H	R. L. Polk & Co. of California	Image pg. A81
	1/2 Vacant	R. L. Polk & Co. of California	Image pg. A81
1948	Cline J H	San Diego Directory Co.	Image pg. A88
	1/2 Donaldson G H III	San Diego Directory Co.	Image pg. A88

FINDINGS

<u>Year</u>	<u>Uses</u>	<u>Source</u>	
1945	CLINE J H R PACIFIC BEACH	San Diego Directory Co.	
1943	Vacant	San Diego Directory Co.	Image pg. A94
	Connolly G H	San Diego Directory Co.	Image pg. A94
1938	GO Smith J W	San Diego Directory Co.	Image pg. A99
1933	Cox E R	San Diego Directory Co.	Image pg. A104

963 HORNBLEND ST

<u>Year</u>	<u>Uses</u>	<u>Source</u>	
1948	Milligan W A bldg contr	San Diego Directory Co.	Image pg. A88

967 HORNBLEND ST

<u>Year</u>	<u>Uses</u>	<u>Source</u>	
2009	ALEXANDER ANDREWS FOR HAIR	Cole Information Services	
	KARI MCKONE HAIR DESIGN	Cole Information Services	
2006	ALEXANDER ANDREWS FOR HAIR	Haines Company, Inc.	Image pg. A8
	ANDREWS ALEXANDER FOR HAIR	Haines Company, Inc.	Image pg. A8
	CASS STREET CUTTING CO	Haines Company, Inc.	Image pg. A8
	HAIR CUTTNG MAN	Haines Company, Inc.	Image pg. A8
	KARI MCKONE HAIR DESIGN	Haines Company, Inc.	Image pg. A8
	KARINS STUDIO	Haines Company, Inc.	Image pg. A8
	MELIDONIAN J SALON	Haines Company, Inc.	Image pg. A8
	ALEXANDER	Haines Company, Inc.	
	ANDREWS FOR HAIR ANDREWS	Haines Company, Inc.	
	ALEXANDER FOR	Haines Company, Inc.	
	HAIR CASS STREET	Haines Company, Inc.	
	CUTTING CO	Haines Company, Inc.	
	HAIR CUTTNG MAN	Haines Company, Inc.	
	KARI MCKONE HAIR	Haines Company, Inc.	
	DESIGN KARINS STUDIO	Haines Company, Inc.	
	MELIDONIAN J	Haines Company, Inc.	
	SALON	Haines Company, Inc.	
2004	CASS STREET CUTTING CO	Cole Information Services	
	KARINS STUDIO	Cole Information Services	
	HAIR CUTTING MAN	Cole Information Services	
2000	A A KARI MCKONE HAIR DESIGN	Haines Company, Inc.	
	ALEXANDER ANDREWS	Haines Company, Inc.	
	ANDREWS ALEXND HAIR	Haines Company, Inc.	
	HAIR CUTTNG MAN	Haines Company, Inc.	
	KARINS STUDIO	Haines Company, Inc.	

FINDINGS

<u>Year</u>	<u>Uses</u>	<u>Source</u>	
2000	MELIDONIAN J SALON	Haines Company, Inc.	
	A A KARIMCKONE	Haines & Company	Image pg. A17
	HAIR DESIGN	Haines & Company	Image pg. A17
	ALEXAN DERANDREWS	Haines & Company	Image pg. A17
	ANDREWS ALEXND	Haines & Company	Image pg. A17
	ANDREWS ALEXND	Haines & Company	Image pg. A17
	HAIR CUTTNG MAN	Haines & Company	Image pg. A17
	KARINSSTUDIO	Haines & Company	Image pg. A17
	MEUDONIANJ SALON	Haines & Company	Image pg. A17
1999	KARINS STUDIO	Cole Information Services	
	HAIR CUTTING MAN	Cole Information Services	
	AA KARI MCKONE HAIR DESIGN	Cole Information Services	
	ALEXANDER ANDREWS FOR HAIR	Cole Information Services	
1994	HAIR CUTTING MAN	Cole Information Services	
	KARINS STUDIO	Cole Information Services	
	ALEXANDER ANDREWS FOR HAIR	Cole Information Services	
	HAIR DESIGNS BY JIM	Cole Information Services	
1992	Alexander Andrews For Hair	PACIFIC BELL WHITE PAGES	
	Andrews Alexander For Hair	PACIFIC BELL WHITE PAGES	
	Cutters Salon	PACIFIC BELL WHITE PAGES	
	Karins Studio	PACIFIC BELL WHITE PAGES	
	Melidonian Jerry Salon	PACIFIC BELL WHITE PAGES	
	Melldonian Matt.....	PACIFIC BELL WHITE PAGES	
1989	Karins Studio	Cole Information Services	
	Melidonian Jerry Salon	Cole Information Services	
	Jon Steven Studio	Cole Information Services	
	Hair Designs By Jim	Cole Information Services	
	Hair Cutting Man	Cole Information Services	
	Cutters Salon	Cole Information Services	
	Andrews Alexander For Hair	Cole Information Services	
	Alexander Andrews For Hair	Cole Information Services	
1984	Vacant	R. L. Polk & Co.	Image pg. A26
1980	Assemblyman 78th District	R. L. Polk & Co.	Image pg. A39
1975	Fortune Company marketing research	R. L. Polk & Co.	Image pg. A48
1970	HUXLEY THORYK ARCHT PLANNING	John M. Ducey	
1966	SUPERBA DENTAL PRODUCTS INC	R. L. Polk & Co.	Image pg. A60
1961	Importer Corp dental sups	R. L. Polk & Co.	Image pg. A70
	Superba Dental Products Inc	R. L. Polk & Co.	Image pg. A70

FINDINGS

969 HORNBLEND ST

<u>Year</u>	<u>Uses</u>	<u>Source</u>	
2009	THE EXOTIC POOCH	Cole Information Services	
2006	EXOTIC POOCH THE EXOTIC POOCH THE	Haines Company, Inc. Haines Company, Inc.	Image pg. A8
2004	OCCUPANT UNKNOWN	Cole Information Services	
2000	EXOTIC POOCH THE EXOTIC POOCH THE	Haines & Company Haines Company, Inc.	Image pg. A17
1999	EXOTIC POOCH THE DOG GROOMNG	Cole Information Services	
1989	Life Chiropractic Center Reyes Rudy A DC	Cole Information Services Cole Information Services	
1984	Adams David B phys	R. L. Polk & Co.	Image pg. A26
1980	Adams David B phys	R. L. Polk & Co.	Image pg. A39
1975	Adams David B phys	R. L. Polk & Co.	Image pg. A48
1970	ADAMS DAVID B PHYS	John M. Ducey	
1966	ADAMS DAVID B PHYS	R. L. Polk & Co.	Image pg. A60
1961	Adams David B phys	R. L. Polk & Co.	Image pg. A70

975 HORNBLEND ST

<u>Year</u>	<u>Uses</u>	<u>Source</u>
2017	RYAN BOURDETTE HAYDEN KARIE & ASSOCIATES	Cole Information Services Cole Information Services
2014	MIRACLE TOUCH HEALING CENTER HAYDEN KARIE & ASSOCIATES INNER BALANCE CENTER	Cole Information Services Cole Information Services Cole Information Services
2009	HOLISTIC SOLUTIONS INC FANIE THERAPEUTIC SKIN CARE KARIE HAYDEN & ASSOCIATES MIRACLE TOUCH HEALING CENTER INNER BALANCE CENTER JULLIENNAS CABINETRY DESIGNS MIRACLETOUCH FOR WOMEN	Cole Information Services Cole Information Services Cole Information Services Cole Information Services Cole Information Services Cole Information Services Cole Information Services
2006	ALMA& BECKYS HAIR SALON FANIE THERAPEUTIC SKIN TRTMNTS HAIR DESIGNS BY JIM HAYDEN KARIE ASSOCIATES LA MONIQUE COIFFURE MAGOS CECILIA L	Haines Company, Inc. Haines Company, Inc. Haines Company, Inc. Haines Company, Inc. Haines Company, Inc. Haines Company, Inc. Haines Company, Inc. Haines Company, Inc.

FINDINGS

<u>Year</u>	<u>Uses</u>	<u>Source</u>	
2006	DC MIRACLETOUCH	Haines Company, Inc.	
	EXCLSVLY FOR	Haines Company, Inc.	
	WMN TORKINGTON	Haines Company, Inc.	
	DEBORA	Haines Company, Inc.	
	ALMA & BECKYS HAIR SALON	Haines Company, Inc.	Image pg. A8
	FANIE THERAPEUTIC SKIN TRTMNTS	Haines Company, Inc.	Image pg. A8
	HAIR DESIGNS BY JIM	Haines Company, Inc.	Image pg. A8
	HAYDEN KARIE & ASSOCIATES	Haines Company, Inc.	Image pg. A8
	LA MONIQUE COIFFURE	Haines Company, Inc.	Image pg. A8
	MAGOS CECILIA L DC	Haines Company, Inc.	Image pg. A8
	MIRACLE TOUCH EXCLSVLY FOR WMN	Haines Company, Inc.	Image pg. A8
	TORKINGTON DEBORA	Haines Company, Inc.	Image pg. A8
2004	ACUPUNCTURE ADVANTAGE	Cole Information Services	
	MRCL TOUCH EXCLSVLY FOR WOMAN	Cole Information Services	
	HAIR DESIGNS BY JIM	Cole Information Services	
	CIALLELLA M LAUREN	Cole Information Services	
	ACUPUNCTURE ADVANTAGE OF EAST	Cole Information Services	
2000	HAYDEN KARIE & ASSOCS	Cole Information Services	
	FANIE THRPTC SKN CR	Haines & Company	Image pg. A17
	HAIR DESIGNS BY JIM	Haines & Company	Image pg. A17
	HAYDEN	Haines & Company	Image pg. A17
	KARIE&ASSOCS	Haines & Company	Image pg. A17
	MAGOS CECILIA L DC	Haines & Company	Image pg. A17
	MIRACLE TOUCH	Haines & Company	Image pg. A17
	EXCLSVLY FOR WMN	Haines & Company	Image pg. A17
	MULLEN KAREN	Haines & Company	Image pg. A17
	TORKINGTON DEBORA	Haines & Company	Image pg. A17
	FANIE THRPTC SKN CR	Haines Company, Inc.	
	HAIR DESIGNS BY JIM	Haines Company, Inc.	
	HAYDEN KARIE & ASSOCS	Haines Company, Inc.	
	MAGOS CECILIA L DC	Haines Company, Inc.	
	MIRACLE TOUCH EXCLSVLY FOR WMN	Haines Company, Inc.	
	MULLEN KAREN	Haines Company, Inc.	
	TORKINGTON DEBORA	Haines Company, Inc.	
1999	C MAGOS	Cole Information Services	
	FANIE THERAPEUTIC SKIN CARE	Cole Information Services	
	BEAUTY VISION	Cole Information Services	
	MIRACLETOUCH EXCLUSIVELY FOR WOMEN	Cole Information Services	

FINDINGS

<u>Year</u>	<u>Uses</u>	<u>Source</u>	
1999	HAYDEN KARIE & ASSOCIATES	Cole Information Services	
	HAIR DESIGNS BY JIM	Cole Information Services	
	MAGOS CECILIA L D C	Cole Information Services	
1994	CECILIA L MAGOS DC	Cole Information Services	
	FANIE THERAPEUTIC SKIN CARE	Cole Information Services	
	SCHOOL OF HEALING ARTS INC	Cole Information Services	
1992	Fanie Therapeutic Skin Care	PACIFIC BELL WHITE PAGES	
	Magos Cecilia L D C	PACIFIC BELL WHITE PAGES	
	School Of Healing Arts Inc	PACIFIC BELL WHITE PAGES	
	See United States International University San Diego Campus	PACIFIC BELL WHITE PAGES	
1989	A Great Massage	Cole Information Services	
	A Great Massage	Cole Information Services	
	Ankenbrandt I S MD	Cole Information Services	
	Fanie Therapeutic Skin Care	Cole Information Services	
	Institute Of Health Sciences	Cole Information Services	
	Institute Of Health Sciences	Cole Information Services	
	Institute Of Health Sciences	Cole Information Services	
	Pacific Beach Health Center	Cole Information Services	
	Pacific Beach Massage Chiropractic & Medical Center	Cole Information Services	
Novak James A MD	Cole Information Services		
1984	Office Building	R. L. Polk & Co.	Image pg. A26
	Ankenbrandt Ivan S phys	R. L. Polk & Co.	Image pg. A26
1980	Office Building	R. L. Polk & Co.	Image pg. A39
	Ankenbrandt Ivan S phys	R. L. Polk & Co.	Image pg. A39
1975	Office Building	R. L. Polk & Co.	Image pg. A48
	Ankenbrandt Ivan S phys	R. L. Polk & Co.	Image pg. A48
1970	ANKENBRANDT IVAN S PHYS	John M. Ducey	
	PROFESSIONAL ADVERTISING CO	John M. Ducey	
	E KOTARAC JOHN P PHYS	John M. Ducey	
1966	F TIPTON MANAGEMENT CO REAL EST	John M. Ducey	
	VACANT	R. L. Polk & Co.	Image pg. A60
	HOLT DENTAL LABORATORY	R. L. Polk & Co.	Image pg. A60
1961	SNYDER DAVID E DENTIST	R. L. Polk & Co.	Image pg. A60
	Ankenbrandt Ivan S phys	R. L. Polk & Co.	Image pg. A70
	Comstock Virgil E phys	R. L. Polk & Co.	Image pg. A70
	Mallon Jas P dentist	R. L. Polk & Co.	Image pg. A70
	Snyder David E dentist	R. L. Polk & Co.	Image pg. A70

FINDINGS

<u>Year</u>	<u>Uses</u>	<u>Source</u>	
1961	Warner Harold H phys	R. L. Polk & Co.	Image pg. A70

978 HORNBLEND ST

<u>Year</u>	<u>Uses</u>	<u>Source</u>
2009	ROSALBA MARQUEZ	Cole Information Services
2004	ROSALBA MARQUEZ	Cole Information Services
1999	ROSALBA MARQUEZ	Cole Information Services

980 HORNBLEND ST

<u>Year</u>	<u>Uses</u>	<u>Source</u>	
2017	FRAZEE PAINT	Cole Information Services	
2014	FRAZEE PAINT	Cole Information Services	
2009	FRAZEE PAINT	Cole Information Services	
2006	FRAZEE PNT	Haines Company, Inc.	
	WLLCVRNG PAC	Haines Company, Inc.	
	WALLCOVERING	Haines Company, Inc.	
	FRAZEE PAINT	Haines Company, Inc.	
	FRAZEE PNT & WLLCVRNG PAC BCH	Haines Company, Inc.	Image pg. A8
	FRAZEE PAINT & WALLCOVERING	Haines Company, Inc.	Image pg. A8
2004	PACIFIC BEACH	Cole Information Services	
2000	FRAZEE PAINT & WALLCOVERING	Haines Company, Inc.	
	PAINT&WALLCOVERIN G	Haines & Company	Image pg. A17
	FRAZEE	Haines & Company	Image pg. A17
1999	FRAZEE PAINT & WALLCOVERING	Cole Information Services	
1995	Pacific Beach	PACIFIC BELL WHITE PAGES	
1994	FRAZEE PAINT & WALLCOVERING	Cole Information Services	
1992	Pacific Beach	PACIFIC BELL WHITE PAGES	
1991	Pacific Beach	PACIFIC BELL WHITE PAGES	
1984	Frazee Paint & Wallcovering	R. L. Polk & Co.	Image pg. A26
1980	Frazee Paint & Wallcovering	R. L. Polk & Co.	Image pg. A39

1002 HORNBLEND ST

<u>Year</u>	<u>Uses</u>	<u>Source</u>
2004	LONNIE WALBA	Cole Information Services

1008 HORNBLEND ST

<u>Year</u>	<u>Uses</u>	<u>Source</u>	
1970	THOMAS HILDA 0 MRS	John M. Ducey	
1966	LAMB HUGH A	R. L. Polk & Co.	Image pg. A58
1961	Jabaay Chris	R. L. Polk & Co.	Image pg. A68

FINDINGS

<u>Year</u>	<u>Uses</u>	<u>Source</u>	
1952	Rudis J T	R. L. Polk & Co. of California	Image pg. A81

1009 HORNBLEND ST

<u>Year</u>	<u>Uses</u>	<u>Source</u>	
2017	JAMES GALLO	Cole Information Services	
2014	JAMES GALLO	Cole Information Services	
2009	JAMES GALLO	Cole Information Services	
2006	XXXX	Haines Company, Inc.	Image pg. A8
	No Current Listing	Haines Company, Inc.	
2004	JAMES GALLO	Cole Information Services	
2000	HOLCOMB James	Haines Company, Inc.	
1999	JAMES GALLO	Cole Information Services	
1984	Johannesen Alta O	R. L. Polk & Co.	Image pg. A26
1980	Johannesen Alta	R. L. Polk & Co.	Image pg. A37
1975	Johannesen Alta D	R. L. Polk & Co.	Image pg. A48
1970	STEARNS LUCY M MRS	John M. Ducey	
1966	HALL RANDALL	R. L. Polk & Co.	Image pg. A58
1961	Brown Edw	R. L. Polk & Co.	Image pg. A68

1010 HORNBLEND ST

<u>Year</u>	<u>Uses</u>	<u>Source</u>	
1970	NOAH WAYNE E	John M. Ducey	
1966	PAVILIVES BARBARA MRS	R. L. Polk & Co.	Image pg. A58
1961	Lovell James W	R. L. Polk & Co.	Image pg. A68
1952	Grady Jos	R. L. Polk & Co. of California	Image pg. A81

1011 HORNBLEND ST

<u>Year</u>	<u>Uses</u>	<u>Source</u>	
2009	OCCUPANT UNKNOWN	Cole Information Services	
2004	OCCUPANT UNKNOWN	Cole Information Services	
2000	No Current Listing	Haines & Company	Image pg. A17
	XXXX	Haines Company, Inc.	
1989	Dressler Bernard & Dolores	Cole Information Services	
1984	Furtado Juan	R. L. Polk & Co.	Image pg. A26
1980	Furtado Juan	R. L. Polk & Co.	Image pg. A37
1975	Avery Allen	R. L. Polk & Co.	Image pg. A48
1970	SMITH ROBT A	John M. Ducey	
1966	SMITH ROBT A	R. L. Polk & Co.	Image pg. A58
1961	Smith Robt A	R. L. Polk & Co.	Image pg. A68

FINDINGS

1012 HORNBLEND ST

<u>Year</u>	<u>Uses</u>	<u>Source</u>	
1970	HAYWARD JOEL M	John M. Ducey	
1966	VACANT	R. L. Polk & Co.	Image pg. A58
1961	Vacant	R. L. Polk & Co.	Image pg. A68
1952	Simonowicz Edmund	R. L. Polk & Co. of California	Image pg. A81

1013 HORNBLEND ST

<u>Year</u>	<u>Uses</u>	<u>Source</u>	
2017	FRANCES HOLCOMB	Cole Information Services	
2014	FRANCES HOLCOMB	Cole Information Services	
2009	FRANCES HOLCOMB	Cole Information Services	
2006	HOLCOMB Frances	Haines Company, Inc.	
	HOLCOMB Frances	Haines Company, Inc.	Image pg. A8
2004	FRANCES HOLCOMB	Cole Information Services	
2000	No Current Listing	Haines & Company	Image pg. A17
	XXXX	Haines Company, Inc.	
1999	FRANCES HOLCOMB	Cole Information Services	
1984	True Mark	R. L. Polk & Co.	Image pg. A26
1980	N True Mark	R. L. Polk & Co.	Image pg. A37
1975	Young Mary D Mrs	R. L. Polk & Co.	Image pg. A48
1970	YOUNG MARY O MRS	John M. Ducey	
	K OTTO JAMES	John M. Ducey	
1966	GOLDMAN STEVEN M	R. L. Polk & Co.	Image pg. A58
	YOUNG MARY O MRS	R. L. Polk & Co.	Image pg. A58
1961	Baker Wm	R. L. Polk & Co.	Image pg. A68
	1/2 Vacant	R. L. Polk & Co.	Image pg. A68

1015 HORNBLEND ST

<u>Year</u>	<u>Uses</u>	<u>Source</u>	
2009	OCCUPANT UNKNOWN	Cole Information Services	
2000	XXXX	Haines Company, Inc.	
	No Current Listing	Haines & Company	Image pg. A17
1984	Loeffler C	R. L. Polk & Co.	Image pg. A26
1980	Loeffler C	R. L. Polk & Co.	Image pg. A37
1975	Winters Georgia	R. L. Polk & Co.	Image pg. A48
1970	ROBERTS LEONE C	John M. Ducey	
1966	ROBERTS LEONE C	R. L. Polk & Co.	Image pg. A58
1961	Libben Irene V Mrs	R. L. Polk & Co.	Image pg. A68

FINDINGS

1016 HORNBLEND ST

<u>Year</u>	<u>Uses</u>	<u>Source</u>	
2017	MARIA CARRASCO	Cole Information Services	
	ERIN MANOR	Cole Information Services	
	LARS BLOOMQUIST	Cole Information Services	
	KATE MANFRED	Cole Information Services	
	BRENTON SOPKO	Cole Information Services	
2014	NILS ANDERSSON	Cole Information Services	
	JENNA MITCHELL	Cole Information Services	
	LARS BLOOMQUIST	Cole Information Services	
2009	COLLEEN LONG	Cole Information Services	
	JADEN HERRIN	Cole Information Services	
	LARS BLOOMQUIST	Cole Information Services	
2006	APARTMENTS	Haines Company, Inc.	Image pg. A8
	BLOOMQUIST Lars	Haines Company, Inc.	Image pg. A8
	BRUSH Jed	Haines Company, Inc.	Image pg. A8
	CASTRO Jaime	Haines Company, Inc.	Image pg. A8
	FREY Christopher	Haines Company, Inc.	Image pg. A8
	HARRISON Anne C	Haines Company, Inc.	Image pg. A8
	KELLY Alison	Haines Company, Inc.	Image pg. A8
	SUMMERS Dave	Haines Company, Inc.	Image pg. A8
	APARTMENTS	Haines Company, Inc.	
	BLOOMQUIST Lars	Haines Company, Inc.	
	BRUSH Jed	Haines Company, Inc.	
	CASTRO Jaime	Haines Company, Inc.	
	FREY Christopher	Haines Company, Inc.	
	HARRISON Anne C	Haines Company, Inc.	
	JACOBS Michael	Haines Company, Inc.	
	KELLY Al Ison	Haines Company, Inc.	
	SUMMERS Dave	Haines Company, Inc.	
	JACOBS Michael	Haines Company, Inc.	Image pg. A8
	2004	LARS BLOOMQUIST	Cole Information Services
CARRIE FRANKLIN		Cole Information Services	
ANNE HARRISON		Cole Information Services	
DEBORAH WOZNAK		Cole Information Services	
SARA DELANO		Cole Information Services	
JARET MURAGLIA		Cole Information Services	
ABBAY WILLIAMS		Cole Information Services	
2000	APARTMENTS	Haines Company, Inc.	

FINDINGS

<u>Year</u>	<u>Uses</u>	<u>Source</u>	
2000	EVANS Lindsay M	Haines Company, Inc.	
	MARTIN Christopher	Haines Company, Inc.	
	MARTIN Christopher	Haines Company, Inc.	
	MONOPOLI Carl	Haines Company, Inc.	
	PRISE Susan M	Haines Company, Inc.	
	APARTMENTS	Haines & Company	Image pg. A17
	EVANS Lindsay M	Haines & Company	Image pg. A17
	MARTIN Christopher	Haines & Company	Image pg. A17
	MARTIN Christopher	Haines & Company	Image pg. A17
	MONOPOLI Carl	Haines & Company	Image pg. A17
	PRISE Susan M	Haines & Company	Image pg. A17
1999	LARS BLOOMQUIST	Cole Information Services	
	MICHAEL MATSUDA	Cole Information Services	
	COLLEEN LONG	Cole Information Services	
	JADEN HERRIN	Cole Information Services	
1994	HOWARD, GEOFF	Cole Information Services	
	GROSSMANN, TIM	Cole Information Services	
1989	Fernandes Shawn	Cole Information Services	
	Palmer Craig	Cole Information Services	
1984	Root Douglas R	R. L. Polk & Co.	Image pg. A26
	1/2 Root M Jay	R. L. Polk & Co.	Image pg. A26
1980	Root Douglas R	R. L. Polk & Co.	Image pg. A37
	Root M Jay	R. L. Polk & Co.	Image pg. A37
1975	Root D	R. L. Polk & Co.	Image pg. A48
	Root M Jay	R. L. Polk & Co.	Image pg. A48
1970	DUNNING GEO E	John M. Ducey	
1966	WHELPY HARRY W S	R. L. Polk & Co.	Image pg. A58
1961	Painter Minnie A Mrs	R. L. Polk & Co.	Image pg. A68
1952	Painter Minnie A	R. L. Polk & Co. of California	Image pg. A81
1948	Painter M M Mrs	San Diego Directory Co.	Image pg. A88
1943	Mallory Jennie	San Diego Directory Co.	Image pg. A94
1938	Mallory Jennie	San Diego Directory Co.	Image pg. A99
1933	allory Jennie o	San Diego Directory Co.	Image pg. A104

1017 HORNBLEND ST

<u>Year</u>	<u>Uses</u>	<u>Source</u>
2009	OCCUPANT UNKNOWN	Cole Information Services
2004	OCCUPANT UNKNOWN	Cole Information Services
2000	XXXX	Haines Company, Inc.

FINDINGS

<u>Year</u>	<u>Uses</u>	<u>Source</u>	
2000	No Current Listing	Haines & Company	Image pg. A17
1999	OCCUPANT UNKNOWN	Cole Information Services	
1984	Lee S A	R. L. Polk & Co.	Image pg. A26
1980	N Braudaway Mark A	R. L. Polk & Co.	Image pg. A37
1975	Bergstedt Loretta	R. L. Polk & Co.	Image pg. A48

1019 HORNBLEND ST

<u>Year</u>	<u>Uses</u>	<u>Source</u>	
2017	JACQUELINE MACDONALD	Cole Information Services	
2006	VANDOREN John	Haines Company, Inc.	
	TUCKER S	Haines Company, Inc.	Image pg. A8
	VANDOREN John	Haines Company, Inc.	Image pg. A8
	TUCKERS	Haines Company, Inc.	
2000	No Current Listing	Haines & Company	Image pg. A17
	GRIM Charles	Haines Company, Inc.	
1999	OCCUPANT UNKNOWN	Cole Information Services	
1984	Basil Helen Mrs	R. L. Polk & Co.	Image pg. A26
1980	N Basil Helen Mrs	R. L. Polk & Co.	Image pg. A37
1975	Godman Ramona Mrs	R. L. Polk & Co.	Image pg. A48
1970	60 DMAN RAMONA MRS	John M. Ducey	
1966	RENOLEMAN JOHN C	R. L. Polk & Co.	Image pg. A58
1961	Rendleman John C	R. L. Polk & Co.	Image pg. A68

1021 HORNBLEND ST

<u>Year</u>	<u>Uses</u>	<u>Source</u>	
2014	OCCUPANT UNKNOWN	Cole Information Services	
2009	OCCUPANT UNKNOWN	Cole Information Services	
2006	AHMED M	Haines Company, Inc.	Image pg. A8
	AHMED H	Haines Company, Inc.	Image pg. A8
	AHMEDM	Haines Company, Inc.	
	AHMEDH	Haines Company, Inc.	
2004	VIA ANZANA	Cole Information Services	
	MOHAMED AHMED	Cole Information Services	
2000	MORRIS Melissa	Haines & Company	Image pg. A17
	MORRIS Melissa	Haines Company, Inc.	
1999	OCCUPANT UNKNOWN	Cole Information Services	
1994	TAGUDAR, MELECIO	Cole Information Services	
1989	Baker E M	Cole Information Services	
1984	Vacant	R. L. Polk & Co.	Image pg. A26

FINDINGS

<u>Year</u>	<u>Uses</u>	<u>Source</u>	
1980	Starrett Louis C	R. L. Polk & Co.	Image pg. A37
1975	Applegate Thos J	R. L. Polk & Co.	Image pg. A48
1970	SHIELDS ELMA J MRS	John M. Ducey	
1966	SHIELDS ELMA J MRS	R. L. Polk & Co.	Image pg. A58
1961	Shields Elma J Mrs	R. L. Polk & Co.	Image pg. A68

1023 HORNBLEND ST

<u>Year</u>	<u>Uses</u>	<u>Source</u>	
2017	JAMES ARNHART	Cole Information Services	
2014	JAMES ARNHART	Cole Information Services	
2009	JOHN MEADE	Cole Information Services	
2006	No Current Listing	Haines Company, Inc.	
	XXXX	Haines Company, Inc.	Image pg. A8
2004	SHANNON BRENDAN	Cole Information Services	
2000	MARCOM Eric E	Haines & Company	Image pg. A17
	MARCOM Eric E	Haines Company, Inc.	
1999	JOHN MEADE	Cole Information Services	
	OCCUPANT UNKNOWN	Cole Information Services	
1984	Kelly M	R. L. Polk & Co.	Image pg. A26
1980	N Kelly M	R. L. Polk & Co.	Image pg. A37
1975	Duval Lynn	R. L. Polk & Co.	Image pg. A48
1970	VON ZITZEMITZ ISOLDE MRS	John M. Ducey	
1966	LEWIS CYRIL BKPR	R. L. Polk & Co.	Image pg. A58
1961	Crawford Wm P	R. L. Polk & Co.	Image pg. A68

1024 HORNBLEND ST

<u>Year</u>	<u>Uses</u>	<u>Source</u>	
2000	No Current Listing	Haines & Company	Image pg. A17
	XXXX	Haines Company, Inc.	
1984	Kelly Georgie E Mrs	R. L. Polk & Co.	Image pg. A26
1980	N Gains Georgie E Mrs	R. L. Polk & Co.	Image pg. A37
1975	Alexander Gonzalo	R. L. Polk & Co.	Image pg. A48
1970	ALSOP FRANK	John M. Ducey	
1966	ALSOP FRANK	R. L. Polk & Co.	Image pg. A58
1961	Rohde Marion R Mrs	R. L. Polk & Co.	Image pg. A68
1952	Hay W L	R. L. Polk & Co. of California	Image pg. A81
1948	Hay W L	San Diego Directory Co.	Image pg. A88

FINDINGS

1025 HORNBLEND ST

<u>Year</u>	<u>Uses</u>	<u>Source</u>	
2014	JANAY RADO	Cole Information Services	
2009	OCCUPANT UNKNOWN	Cole Information Services	
2006	XXXX	Haines Company, Inc.	Image pg. A8
	No Current Listing	Haines Company, Inc.	
2004	PAULI PRESENTS INC	Cole Information Services	
2000	MCMURRYTisha M	Haines & Company	Image pg. A17
	MCMURRY Tisha M	Haines Company, Inc.	

1026 HORNBLEND ST

<u>Year</u>	<u>Uses</u>	<u>Source</u>	
2014	GERRI SHANE	Cole Information Services	
2009	MITSUKO KINJO	Cole Information Services	
2006	XXXX	Haines Company, Inc.	Image pg. A8
	No Current Listing	Haines Company, Inc.	
2004	JENNIFER JACKSON	Cole Information Services	
2000	HILLMANN Blake	Haines Company, Inc.	
1999	MITSUKO KINJO	Cole Information Services	
1984	Shannon Jim Jr	R. L. Polk & Co.	Image pg. A26
1980	Vacant	R. L. Polk & Co.	Image pg. A37
1975	Jensen Margt	R. L. Polk & Co.	Image pg. A48
1970	POUNTNEY ISABELLE MRS	John M. Ducey	
1966	POUNTNEY ISABELLE MRS	R. L. Polk & Co.	Image pg. A58
1961	Vacant	R. L. Polk & Co.	Image pg. A68
1952	Nichols L P	R. L. Polk & Co. of California	Image pg. A81

1027 HORNBLEND ST

<u>Year</u>	<u>Uses</u>	<u>Source</u>	
2017	MAX LOGAN	Cole Information Services	
2014	MAX LOGAN	Cole Information Services	
2009	JORDON BENSON	Cole Information Services	
2006	BEHLER Joanna	Haines Company, Inc.	Image pg. A8
	o BEHLER Joanna	Haines Company, Inc.	
2004	JOANNA BEHLER	Cole Information Services	
2000	HAUSEUR Clayton	Haines Company, Inc.	
1999	JORDON BENSON	Cole Information Services	
1984	Gianola Jas Y	R. L. Polk & Co.	Image pg. A26
1980	N Flores D J	R. L. Polk & Co.	Image pg. A37
1975	Hauseur C Thos Jr	R. L. Polk & Co.	Image pg. A48

FINDINGS

<u>Year</u>	<u>Uses</u>	<u>Source</u>	
1970	VACANT	John M. Ducey	
1966	BARNES IVALO	R. L. Polk & Co.	Image pg. A58
1961	Lee Barbara P	R. L. Polk & Co.	Image pg. A68
1952	Bennett W R	R. L. Polk & Co. of California	Image pg. A81

1028 HORNBLEND ST

<u>Year</u>	<u>Uses</u>	<u>Source</u>	
2017	LAURA BILLOS	Cole Information Services	
	MATTHEW SCHLIEMAN	Cole Information Services	
2014	CLIFFORD DAVIES	Cole Information Services	
	OCCUPANT UNKNOWN	Cole Information Services	
	STEPHANIE PROOS	Cole Information Services	
2009	TONY STEVENS	Cole Information Services	
	JACQUELINE CORMIER	Cole Information Services	
2006	MOORE Emmett E	Haines Company, Inc.	Image pg. A8
	o MOORE Emmett E	Haines Company, Inc.	
2004	TEAM MORTGAGE	Cole Information Services	
	JENNIFER STEVENS	Cole Information Services	
	OCCUPANT UNKNOWN	Cole Information Services	
	EMMETT MOORE	Cole Information Services	
2000	EVANDORFF Charles S	Haines & Company	Image pg. A17
	HARPER Calvin	Haines & Company	Image pg. A17
	HARPER Calvin	Haines Company, Inc.	
	EVANDORFF Charles S	Haines Company, Inc.	
1999	JACQUELINE CORMIER	Cole Information Services	
	TONY STEVENS	Cole Information Services	
1984	Jaarsme Valeri	R. L. Polk & Co.	Image pg. A26
	1/2 Hayes Cliff	R. L. Polk & Co.	Image pg. A26
1980	N Jaarsme Valeri	R. L. Polk & Co.	Image pg. A37
	N Hayes Cliff	R. L. Polk & Co.	Image pg. A37
1975	Lockrey May Mrs	R. L. Polk & Co.	Image pg. A48
	Dyk A	R. L. Polk & Co.	Image pg. A48
1970	LOCKREY MAY MRS	John M. Ducey	
	VACANT	John M. Ducey	
1966	HARTZELL EDW A	R. L. Polk & Co.	Image pg. A58
	VACANT	R. L. Polk & Co.	Image pg. A58
1961	Larson Alf	R. L. Polk & Co.	Image pg. A68
1952	Beck Louis	R. L. Polk & Co. of California	Image pg. A81

FINDINGS

1030 HORNBLEND ST

<u>Year</u>	<u>Uses</u>	<u>Source</u>	
2014	ASHLEY ANDERSON	Cole Information Services	
2009	OCCUPANT UNKNOWN	Cole Information Services	
2006	No Current Listing	Haines Company, Inc.	
	XXXX	Haines Company, Inc.	Image pg. A8
2004	JESUS MARTINEZ	Cole Information Services	
	OCCUPANT UNKNOWN	Cole Information Services	
2000	HILLMAN Blake	Haines Company, Inc.	
	ANDREW Jason C	Haines Company, Inc.	
	ANDREW Jason C	Haines & Company	Image pg. A17
1989	Das Anil	Cole Information Services	
1984	1/2 OConnell J	R. L. Polk & Co.	Image pg. A26
	Jones Richd A	R. L. Polk & Co.	Image pg. A26
1980	N Stutz Howard	R. L. Polk & Co.	Image pg. A37
	Jones Richd A	R. L. Polk & Co.	Image pg. A37
1975	Vacant	R. L. Polk & Co.	Image pg. A48
	Jonea Richd A	R. L. Polk & Co.	Image pg. A48
1970	VACANT	John M. Ducey	
	YOUNG CORA A MRS	John M. Ducey	
1966	YOUNG CORA A MRS	R. L. Polk & Co.	Image pg. A58
1961	Vacant	R. L. Polk & Co.	Image pg. A68

1032 HORNBLEND ST

<u>Year</u>	<u>Uses</u>	<u>Source</u>	
2017	DANAE SMITH	Cole Information Services	
	TAYLOR NEMETH	Cole Information Services	
2014	OCCUPANT UNKNOWN	Cole Information Services	
2009	OCCUPANT UNKNOWN	Cole Information Services	
	LONNIE WALBA	Cole Information Services	
2006	WALBA Lonnie	Haines Company, Inc.	Image pg. A8
	WALBA Lonnie	Haines Company, Inc.	
2004	OCCUPANT UNKNOWN	Cole Information Services	
2000	XXXX	Haines Company, Inc.	
	No Current Listing	Haines & Company	Image pg. A17
1999	LONNIE WALBA	Cole Information Services	
1984	Sutton Kelly	R. L. Polk & Co.	Image pg. A26
	1/2 Emigholz Don	R. L. Polk & Co.	Image pg. A26
1980	N Dicus Michelle	R. L. Polk & Co.	Image pg. A37
	N Hardin Julie A	R. L. Polk & Co.	Image pg. A37

FINDINGS

<u>Year</u>	<u>Uses</u>	<u>Source</u>	
1975	Smith Ann	R. L. Polk & Co.	Image pg. A48
	Gray Nancy J	R. L. Polk & Co.	Image pg. A48
1970	HESKITH JOHN B	John M. Ducey	
	BUTTERMORE ROBT A	John M. Ducey	
1966	VACANT	R. L. Polk & Co.	Image pg. A58
	VACANT	R. L. Polk & Co.	Image pg. A58
1961	1/2 Powell Leonard L	R. L. Polk & Co.	Image pg. A69
	Ranft Evelyn A	R. L. Polk & Co.	Image pg. A68
1952	Waibel Earl H	R. L. Polk & Co. of California	Image pg. A81
	1/2 Bramlett I E	R. L. Polk & Co. of California	Image pg. A81

1033 HORNBLEND ST

<u>Year</u>	<u>Uses</u>	<u>Source</u>	
2009	OCCUPANT UNKNOWN	Cole Information Services	
2006	BAMRAH Bindu	Haines Company, Inc.	Image pg. A8
	BAMRAH Bindu	Haines Company, Inc.	

1035 HORNBLEND ST

<u>Year</u>	<u>Uses</u>	<u>Source</u>	
2017	JOE FIERRO	Cole Information Services	
2014	JOE FIERRO	Cole Information Services	
2009	JOE FIERRO	Cole Information Services	
2006	FIERRO Joe	Haines Company, Inc.	Image pg. A8
	FIERRO Joe	Haines Company, Inc.	
2004	JOE FIERRO	Cole Information Services	
2000	HICKSON Lisa	Haines & Company	Image pg. A17
	HICKSON Lisa	Haines Company, Inc.	
1999	JOE FIERRO	Cole Information Services	
1984	Kelly Gail	R. L. Polk & Co.	Image pg. A26
1980	Kelly Muriel F Mrs	R. L. Polk & Co.	Image pg. A37
1975	Kelly Muriel F Mrs	R. L. Polk & Co.	Image pg. A48
1970	EZAKOVICH JOSEPH J	John M. Ducey	
1966	EZAKOVICH JOSEPH J	R. L. Polk & Co.	Image pg. A58
1961	Creamer Frank C	R. L. Polk & Co.	Image pg. A69
1952	Creamer F C	R. L. Polk & Co. of California	Image pg. A81
	Creamer Shirley	R. L. Polk & Co. of California	Image pg. A81

FINDINGS

1036 HORNBLEND ST

<u>Year</u>	<u>Uses</u>	<u>Source</u>	
2000	XXXX	Haines Company, Inc.	
	No Current Listing	Haines & Company	Image pg. A17
1984	Buck Francine Mrs	R. L. Polk & Co.	Image pg. A26
1980	Buck Francine Mrs	R. L. Polk & Co.	Image pg. A37
1975	Buck Francine Mrs	R. L. Polk & Co.	Image pg. A48
1970	BUCK FRANCINE MRS	John M. Ducey	
1966	BUCK FRANCINE MRS	R. L. Polk & Co.	Image pg. A58
1961	Ash Everett D	R. L. Polk & Co.	Image pg. A69
1952	Doane F L	R. L. Polk & Co. of California	Image pg. A81
1948	Allaben J L	San Diego Directory Co.	Image pg. A88
1943	Allaben J L	San Diego Directory Co.	Image pg. A94
1938	Allaben J L	San Diego Directory Co.	Image pg. A99
1933	Allaben J L o	San Diego Directory Co.	Image pg. A104
1927	Allaben J L	San Diego Directory Co.	Image pg. A109

1037 HORNBLEND ST

<u>Year</u>	<u>Uses</u>	<u>Source</u>	
2017	JOSEPH CAPRARA	Cole Information Services	
2014	JOSEPH CAPRARA	Cole Information Services	
2009	GEORGE RUANO	Cole Information Services	
2006	a RUANO George	Haines Company, Inc.	
	RUANO George	Haines Company, Inc.	Image pg. A8
2004	GEORGE RUANO	Cole Information Services	
1999	GEORGE RUANO	Cole Information Services	

1038 HORNBLEND ST

<u>Year</u>	<u>Uses</u>	<u>Source</u>	
2017	ADRIANNA HENDERSON	Cole Information Services	
2014	MATT MCQUADE	Cole Information Services	
	JEFF PILAND	Cole Information Services	
	MICHAEL LEMERY	Cole Information Services	
2009	LARENE WAMBSGANSS	Cole Information Services	
2006	BAKER Richard	Haines Company, Inc.	
	BAKER Richard	Haines Company, Inc.	Image pg. A8
2004	TIMOTHY DOHERTY	Cole Information Services	
	JAIME DEMBOWSKI	Cole Information Services	
2000	ANEYCI Maro	Haines & Company	Image pg. A17
	ANEYCI Marc	Haines Company, Inc.	

FINDINGS

<u>Year</u>	<u>Uses</u>	<u>Source</u>	
2000	COHEN Barry R	Haines Company, Inc.	
	COHEN Barry R	Haines & Company	Image pg. A17
1999	LARENE WAMBSGANSS	Cole Information Services	
1994	ROSEN, GERGORY	Cole Information Services	
	CHARLTON, SCOTT	Cole Information Services	
	PIGEAU, LIZANNE	Cole Information Services	
1992	Kurtz Carol	PACIFIC BELL WHITE PAGES	
	Kurtz Catareena	PACIFIC BELL WHITE PAGES	
1989	Hunter Steven	Cole Information Services	
	Hermesen Bradley G	Cole Information Services	
1984	Cruz Albert	R. L. Polk & Co.	Image pg. A26
1980	Cruz Albert	R. L. Polk & Co.	Image pg. A37
1975	Cruz Albert	R. L. Polk & Co.	Image pg. A48
1970	DELALOYE JULIAN	John M. Ducey	
1966	CRUZ ALBERT	R. L. Polk & Co.	Image pg. A58
1961	Vacant	R. L. Polk & Co.	Image pg. A69
1952	Kleinman T H	R. L. Polk & Co. of California	Image pg. A81

1039 HORNBLEND ST

<u>Year</u>	<u>Uses</u>	<u>Source</u>
2017	DAN STONEMAN	Cole Information Services
2014	DAN STONEMAN	Cole Information Services
2009	ALDEN SCHACHER	Cole Information Services
2004	DEAN EADES	Cole Information Services
1999	ALDEN SCHACHER	Cole Information Services

1040 HORNBLEND ST

<u>Year</u>	<u>Uses</u>	<u>Source</u>	
2017	JUSTIN TENWICK	Cole Information Services	
2014	JOHN FASULO	Cole Information Services	
	CRAIG FRANCIS	Cole Information Services	
2006	MCGOVERN Joe A	Haines Company, Inc.	
	MARTIN Timothy R	Haines Company, Inc.	Image pg. A8
	MCCLINTIC John	Haines Company, Inc.	Image pg. A8
	MCGOVERN Joe A	Haines Company, Inc.	Image pg. A8
	MARTIN Timothy R	Haines Company, Inc.	
	D MCCLINTIC John	Haines Company, Inc.	
2004	JOHN MCCLINTIC	Cole Information Services	
2000	ARCIERO Michael	Haines Company, Inc.	

FINDINGS

<u>Year</u>	<u>Uses</u>	<u>Source</u>	
2000	MOORE Sean	Haines Company, Inc.	
	PFEIFLE Brandon A	Haines Company, Inc.	
	ARCIEROMichael	Haines & Company	Image pg. A17
	MOORE Sean	Haines & Company	Image pg. A17
	PFEIFLEBrandon A	Haines & Company	Image pg. A17
1989	Sessions Jon	Cole Information Services	
	Hubbard Greg	Cole Information Services	
1984	Vacant	R. L. Polk & Co.	Image pg. A26
1980	Bowden Larry	R. L. Polk & Co.	Image pg. A37
1975	Vacant	R. L. Polk & Co.	Image pg. A48
1970	SUNO DOROTHY MRS	John M. Ducey	
1966	RODRIGUEZ UBALDO	R. L. Polk & Co.	Image pg. A58
1961	Clachrie John A	R. L. Polk & Co.	Image pg. A69
1952	Allen Jas	R. L. Polk & Co. of California	Image pg. A81

1043 HORNBLEND ST

<u>Year</u>	<u>Uses</u>	<u>Source</u>	
2014	DEBRA HANIG	Cole Information Services	
2009	PAUL BUSHWAY	Cole Information Services	
2006	BUSHWAY Paul J	Haines Company, Inc.	Image pg. A8
	o BUSIWAY Paul J	Haines Company, Inc.	
2004	PAUL BUSHWAY	Cole Information Services	
2000	No Current Listing	Haines & Company	Image pg. A17
	MECKLENBORG T	Haines Company, Inc.	
1999	PAUL BUSHWAY	Cole Information Services	
1992	Wolfin S & A	PACIFIC BELL WHITE PAGES	
1984	Katz Larry	R. L. Polk & Co.	Image pg. A26
1980	Bectnarski Dan I	R. L. Polk & Co.	Image pg. A37
1970	SMITH EVELYN B MRS	John M. Ducey	
1966	SMITH EVELYN B MRS	R. L. Polk & Co.	Image pg. A58
1961	Smith Robt H	R. L. Polk & Co.	Image pg. A69

1045 HORNBLEND ST

<u>Year</u>	<u>Uses</u>	<u>Source</u>	
2014	OCCUPANT UNKNOWN	Cole Information Services	
2009	OCCUPANT UNKNOWN	Cole Information Services	
2006	o FISHER Christy	Haines Company, Inc.	
	FISHER Christy	Haines Company, Inc.	Image pg. A8
2004	CHRISTINE FISHER	Cole Information Services	

FINDINGS

<u>Year</u>	<u>Uses</u>	<u>Source</u>	
2000	XXXX	Haines Company, Inc.	
	No Current Listing	Haines & Company	Image pg. A17
1999	OCCUPANT UNKNOWN	Cole Information Services	
1989	Farris Lowell	Cole Information Services	
1984	Mack John	R. L. Polk & Co.	Image pg. A26
1980	N Mack John	R. L. Polk & Co.	Image pg. A37
1970	DONAHUE EVANGELINE MRS	John M. Ducey	
1966	VACANT	R. L. Polk & Co.	Image pg. A58
1961	Sylvester Frank C	R. L. Polk & Co.	Image pg. A69
1952	Minnich I L	R. L. Polk & Co. of California	Image pg. A81
1948	Minnich I L	San Diego Directory Co.	Image pg. A88
1945	MINNICH I L R PACIFIC BEACH	San Diego Directory Co.	
1943	Minnich I L	San Diego Directory Co.	Image pg. A94

1047 HORNBLEND ST

<u>Year</u>	<u>Uses</u>	<u>Source</u>	
2014	OCCUPANT UNKNOWN	Cole Information Services	
2009	OCCUPANT UNKNOWN	Cole Information Services	
2006	GROESCHEL William	Haines Company, Inc.	Image pg. A8
	JUNEAU Claudia	Haines Company, Inc.	Image pg. A8
	GROESCHEL William	Haines Company, Inc.	
	JUNEAU Claudia	Haines Company, Inc.	
2004	OCCUPANT UNKNOWN	Cole Information Services	
2000	No Current Listing	Haines & Company	Image pg. A17
	XXXX	Haines Company, Inc.	
1999	OCCUPANT UNKNOWN	Cole Information Services	
1984	Baldwin Dennis R	R. L. Polk & Co.	Image pg. A26
1980	N Mermel Shashannah S	R. L. Polk & Co.	Image pg. A37
1970	VACANT	John M. Ducey	
1966	ROGERS DARRELL S	R. L. Polk & Co.	Image pg. A58
1961	Martin Chas	R. L. Polk & Co.	Image pg. A69

1049 HORNBLEND ST

<u>Year</u>	<u>Uses</u>	<u>Source</u>	
2014	OCCUPANT UNKNOWN	Cole Information Services	
2009	NANCY LEVI	Cole Information Services	
2006	No Current Listing	Haines Company, Inc.	
	XXXX	Haines Company, Inc.	Image pg. A8
2004	NANCY LEVI	Cole Information Services	

FINDINGS

<u>Year</u>	<u>Uses</u>	<u>Source</u>	
2000	LEE Julian	Haines Company, Inc.	
1999	OCCUPANT UNKNOWN	Cole Information Services	
	NANCY LEVI	Cole Information Services	
1984	Cue Tom	R. L. Polk & Co.	Image pg. A26
1980	N Cue Tom	R. L. Polk & Co.	Image pg. A37
1975	Guatafson Oscar W	R. L. Polk & Co.	Image pg. A48
1970	TORRES FRANCISCO	John M. Ducey	
1966	SNYDER DAVID E DENTIST	R. L. Polk & Co.	Image pg. A59
	VACAN	R. L. Polk & Co.	Image pg. A58
1961	Vacant	R. L. Polk & Co.	Image pg. A69
1952	Boynton W G	R. L. Polk & Co. of California	Image pg. A81

1050 HORNBLEND ST

<u>Year</u>	<u>Uses</u>	<u>Source</u>	
2017	DANNY DEL	Cole Information Services	
	JOSHUA SMITH	Cole Information Services	
	JOSHUA LAURANCE	Cole Information Services	
	ANASTASIA LANTER	Cole Information Services	
	DUSTIN GIOVANNELLI	Cole Information Services	
	ANDREW ADRIAN	Cole Information Services	
	TONY RAMIREZ	Cole Information Services	
	LEE KINKELAAR	Cole Information Services	
	MATTHEW YANTZER	Cole Information Services	
2014	JOSHUA SMITH	Cole Information Services	
	MATTHEW YANTZER	Cole Information Services	
	DEBORAH MICHAEL	Cole Information Services	
	LEE KINKELAAR	Cole Information Services	
	MICHAEL STEPANIAN	Cole Information Services	
	DUSTIN GIOVANNELLI	Cole Information Services	
2009	DANIELLE LEMUTH	Cole Information Services	
	HIROKI IGUSA	Cole Information Services	
	GIEDD MATTHEW	Cole Information Services	
	AMANDA KENWORTHY	Cole Information Services	
	MATTHEW GIEDD	Cole Information Services	
	MICAH MITROSKY	Cole Information Services	
2006	APARTMENTS	Haines Company, Inc.	Image pg. A8
	CHAPPEL Shannon	Haines Company, Inc.	Image pg. A8
	DALY Claire	Haines Company, Inc.	Image pg. A8
	FIORESI Joe	Haines Company, Inc.	Image pg. A8

FINDINGS

<u>Year</u>	<u>Uses</u>	<u>Source</u>	
2006	GREEN Danielle	Haines Company, Inc.	Image pg. A8
	MITROSKY Micah	Haines Company, Inc.	Image pg. A8
	PEREDO Eduardo M	Haines Company, Inc.	Image pg. A8
	RIGSBY Gary	Haines Company, Inc.	Image pg. A8
	STIEFEL Klaus	Haines Company, Inc.	Image pg. A8
	WHITNEY Lauren	Haines Company, Inc.	Image pg. A8
	APARTMENTS	Haines Company, Inc.	
	CHAPPEL Shannon	Haines Company, Inc.	
	DALY Claire	Haines Company, Inc.	
	FIORESI Joe	Haines Company, Inc.	
	GREEN Danrelle	Haines Company, Inc.	
	MITROSKY Micah	Haines Company, Inc.	
	PEREDO Eduardo M	Haines Company, Inc.	
	RIGSBY Gary	Haines Company, Inc.	
2004	JORDON OKUMURA	Cole Information Services	
	CLAIRE DALY	Cole Information Services	
	SHANNON CHAPPEL	Cole Information Services	
	DANA HAGBERG	Cole Information Services	
	EDUARDO PEREDO	Cole Information Services	
	DANIELLE GREEN	Cole Information Services	
	MICAH MITROSKY	Cole Information Services	
	COLLEEN GIBSON	Cole Information Services	
	SARALYN TUCKER	Cole Information Services	
	2000	APARTMENTS	Haines Company, Inc.
ARMENTA Frederick		Haines Company, Inc.	
LEDDICK Dave		Haines Company, Inc.	
LINDSEY Lewis L		Haines Company, Inc.	
MIUCCIO Jeri		Haines Company, Inc.	
ROTHMAN Ari		Haines Company, Inc.	
SCHWAB Dave		Haines Company, Inc.	
WYCHE M Y		Haines Company, Inc.	
1999	HIROKI IGUSA	Cole Information Services	
	DANIELLE LEMUTH	Cole Information Services	
	MICAH MITROSKY	Cole Information Services	
	GIEDD MATTHEW	Cole Information Services	
	AMANDA KENWORTHY	Cole Information Services	

FINDINGS

<u>Year</u>	<u>Uses</u>	<u>Source</u>	
1999	MATTHEW GIEDD	Cole Information Services	
1994	SYMES, B	Cole Information Services	
	ROBERSON, W M	Cole Information Services	
1992	I Armenta Frederick M	PACIFIC BELL WHITE PAGES	
	Armenta G	PACIFIC BELL WHITE PAGES	
	Langholz William C	PACIFIC BELL WHITE PAGES	
1989	Armenta Frederick M	Cole Information Services	
	Holmes Jeff	Cole Information Services	
	Hurley E M	Cole Information Services	
	Misell Brett M	Cole Information Services	
	Misell Danl N	Cole Information Services	
	Roberson W M	Cole Information Services	
	Sharif Nick	Cole Information Services	
	Wescott Mark S	Cole Information Services	
1984	Casa De Estancia Apartments	R. L. Polk & Co.	Image pg. A26
	Scharf Sherry L	R. L. Polk & Co.	Image pg. A26
	Armenta Fredk M	R. L. Polk & Co.	Image pg. A26
	Jiampa K	R. L. Polk & Co.	Image pg. A26
	Saffian S	R. L. Polk & Co.	Image pg. A26
	Wascott Mark	R. L. Polk & Co.	Image pg. A26
	Aboukoura Bashar	R. L. Polk & Co.	Image pg. A26
	Hurley M	R. L. Polk & Co.	Image pg. A26
	Stoddart D	R. L. Polk & Co.	Image pg. A26
	Jones Michelle	R. L. Polk & Co.	Image pg. A26
	Sinnott Jeff	R. L. Polk & Co.	Image pg. A26
	Roberson Wm	R. L. Polk & Co.	Image pg. A26
	Greer R	R. L. Polk & Co.	Image pg. A26
	Romley Bob	R. L. Polk & Co.	Image pg. A26
	Lang Nell	R. L. Polk & Co.	Image pg. A26
1980	Casa De Estancia Apartments	R. L. Polk & Co.	Image pg. A37
	Aboukoura Bashar	R. L. Polk & Co.	Image pg. A37
	N Misell P	R. L. Polk & Co.	Image pg. A37
	N Stoddart li	R. L. Polk & Co.	Image pg. A37
	N Kern Wm R	R. L. Polk & Co.	Image pg. A37
	Sinnott Jeff	R. L. Polk & Co.	Image pg. A37
	Roberson Wm	R. L. Polk & Co.	Image pg. A37
	N Ward W L	R. L. Polk & Co.	Image pg. A37
	N Moser Lyle D	R. L. Polk & Co.	Image pg. A37

FINDINGS

<u>Year</u>	<u>Uses</u>	<u>Source</u>	
1980	Lang Nell	R. L. Polk & Co.	Image pg. A37
	N Scharf Sherry L	R. L. Polk & Co.	Image pg. A37
	Armenta Fredk M	R. L. Polk & Co.	Image pg. A37
	Sommerhalder S	R. L. Polk & Co.	Image pg. A37
	Swart Dan	R. L. Polk & Co.	Image pg. A37
	N Wascott Mark	R. L. Polk & Co.	Image pg. A37
1975	Casa De Estancia Apartments	R. L. Polk & Co.	Image pg. A48
	No Return	R. L. Polk & Co.	Image pg. A48
	Vacant	R. L. Polk & Co.	Image pg. A48
	Kramer Harold	R. L. Polk & Co.	Image pg. A48
	Smith P	R. L. Polk & Co.	Image pg. A48
	Aboukoura Bashar	R. L. Polk & Co.	Image pg. A48
	Heinbokel John F	R. L. Polk & Co.	Image pg. A48
	Sedlrneier Christina	R. L. Polk & Co.	Image pg. A48
	Harroff Robt E	R. L. Polk & Co.	Image pg. A48
	Lang N	R. L. Polk & Co.	Image pg. A48
	Colee J R	R. L. Polk & Co.	Image pg. A48
	Armenta Fredk M	R. L. Polk & Co.	Image pg. A48
	Vacant	R. L. Polk & Co.	Image pg. A48
	Wood Kenneth L	R. L. Polk & Co.	Image pg. A48
Lamon J D	R. L. Polk & Co.	Image pg. A48	
1970	WESTON KAREN D	John M. Ducey	
	NO RETURN	John M. Ducey	
	PATRICK THOS A	John M. Ducey	
	SEFCIK MICHL	John M. Ducey	
	CASA DE ESTANCIA APARTMENTS	John M. Ducey	
	VACANT	John M. Ducey	
	BESSEY THOS	John M. Ducey	
	HAROLD WM H	John M. Ducey	
	HATCH CAROLYN	John M. Ducey	
	BROWN EDDIE MRS	John M. Ducey	
	HALLETT SANDRA L	John M. Ducey	
	ANDERSON ROSEMARIE V MRS	John M. Ducey	
	HELLER DAVID N	John M. Ducey	
	VACANT	John M. Ducey	
LODEN JESSE M	John M. Ducey		
1966	HAROLD WM H	R. L. Polk & Co.	Image pg. A59
	THORNTON CAROL	R. L. Polk & Co.	Image pg. A59

FINDINGS

<u>Year</u>	<u>Uses</u>	<u>Source</u>	
1966	VACANT	R. L. Polk & Co.	Image pg. A59
	MANNING RUTH	R. L. Polk & Co.	Image pg. A59
	GLAS R 00 ANNE	R. L. Polk & Co.	Image pg. A59
	CHEW PRESTON S	R. L. Polk & Co.	Image pg. A59
	VACANT APT	R. L. Polk & Co.	Image pg. A59
	MONTOYA HERRERA	R. L. Polk & Co.	Image pg. A59
	ECKBERG MARILYN	R. L. Polk & Co.	Image pg. A59
	VACANT	R. L. Polk & Co.	Image pg. A59
	CASA DE ESTANCIA APARTMENTS	R. L. Polk & Co.	Image pg. A59
	FLOBERG RICHO K	R. L. Polk & Co.	Image pg. A59
	BESSEY THOS	R. L. Polk & Co.	Image pg. A59
1961	Casa de Estancea Apts	R. L. Polk & Co.	Image pg. A69
	Kelovas Jacqueline O	R. L. Polk & Co.	Image pg. A69
	Pascal David G	R. L. Polk & Co.	Image pg. A69
	Coates Dannie R	R. L. Polk & Co.	Image pg. A69
	Geihausen Jacque A	R. L. Polk & Co.	Image pg. A69
	Roberson Wm W	R. L. Polk & Co.	Image pg. A69
	Rose Richd W	R. L. Polk & Co.	Image pg. A69
	Vacant	R. L. Polk & Co.	Image pg. A69
	Mc Garigle Robt	R. L. Polk & Co.	Image pg. A69
	Ball Joseph F	R. L. Polk & Co.	Image pg. A69
	OConner Steve	R. L. Polk & Co.	Image pg. A69
	Chamberlain Stanley B	R. L. Polk & Co.	Image pg. A69
	Floherg Robt E	R. L. Polk & Co.	Image pg. A69
	Mankell Mary A	R. L. Polk & Co.	Image pg. A69
	Wyatt Merle E	R. L. Polk & Co.	Image pg. A69
	Street continued	R. L. Polk & Co.	Image pg. A69

1051 HORNBLEND ST

<u>Year</u>	<u>Uses</u>	<u>Source</u>	
2014	OCCUPANT UNKNOWN	Cole Information Services	
2009	ANITA CIAVARELLA	Cole Information Services	
2006	XXXX	Haines Company, Inc.	Image pg. A8
	No Current Listing	Haines Company, Inc.	
2004	OCCUPANT UNKNOWN	Cole Information Services	
2000	No Current Listing	Haines & Company	Image pg. A17
	XXXX	Haines Company, Inc.	
1999	ANITA CIAVARELLA	Cole Information Services	
1984	Demarest Geri R	R. L. Polk & Co.	Image pg. A26

FINDINGS

<u>Year</u>	<u>Uses</u>	<u>Source</u>	
1980	N Peters C	R. L. Polk & Co.	Image pg. A37
1975	Vacant	R. L. Polk & Co.	Image pg. A48
1970	PETREE PAMELA E	John M. Ducey	
1966	BEYRER CARL C	R. L. Polk & Co.	Image pg. A59
1961	Christian Wm W	R. L. Polk & Co.	Image pg. A69
1952	De Loura M J	R. L. Polk & Co. of California	Image pg. A81

1053 HORNBLEND ST

<u>Year</u>	<u>Uses</u>	<u>Source</u>	
2017	MICHAEL STIFANO	Cole Information Services	
2014	MICHAEL STIFANO	Cole Information Services	
2009	MICHAEL STIFANO	Cole Information Services	
2006	No Current Listing XXXX	Haines Company, Inc. Haines Company, Inc.	Image pg. A8
2004	MICHAEL STIFANO	Cole Information Services	
2000	XXXX No Current Listing	Haines Company, Inc. Haines & Company	Image pg. A17
1999	MICHAEL STIFANO OCCUPANT UNKNOWN	Cole Information Services Cole Information Services	
1984	Acuff Louise S	R. L. Polk & Co.	Image pg. A26
1980	N Bausch M	R. L. Polk & Co.	Image pg. A37
1975	Reischmann B K	R. L. Polk & Co.	Image pg. A48
1970	JOHNSON JEFFREY C	John M. Ducey	
1966	MILLER ANNA MRS	R. L. Polk & Co.	Image pg. A59
1961	Vacant	R. L. Polk & Co.	Image pg. A69
1952	Wright B L	R. L. Polk & Co. of California	Image pg. A81

1055 HORNBLEND ST

<u>Year</u>	<u>Uses</u>	<u>Source</u>	
2009	MICHAELYN HOPKINS	Cole Information Services	
2006	XXXX No Current Listing	Haines Company, Inc. Haines Company, Inc.	Image pg. A8
2004	JENNIFER GRANQUIST JULIE KNOWLTON	Cole Information Services Cole Information Services	
2000	No Current Listing XXXX	Haines & Company Haines Company, Inc.	Image pg. A17
1999	MICHAELYN HOPKINS OCCUPANT UNKNOWN	Cole Information Services Cole Information Services	
1989	Stephen Jerry	Cole Information Services	

FINDINGS

<u>Year</u>	<u>Uses</u>	<u>Source</u>	
1984	Beck Conrad	R. L. Polk & Co.	Image pg. A26
1980	N Ne Ison Wm E	R. L. Polk & Co.	Image pg. A37
1975	Martinez Raul S	R. L. Polk & Co.	Image pg. A48
1970	NEILSEN CARL	John M. Ducey	
1966	VACANT	R. L. Polk & Co.	Image pg. A59
1961	Zold Julianna M Mrs	R. L. Polk & Co.	Image pg. A69
1952	Vacant	R. L. Polk & Co. of California	Image pg. A81

1056 HORNBLEND ST

<u>Year</u>	<u>Uses</u>	<u>Source</u>	
2017	LAWRENCE LEPIERE	Cole Information Services	
2014	OCCUPANT UNKNOWN	Cole Information Services	
2009	KELLEY HENDERSON	Cole Information Services	
2006	Christopheam SAUBERT Brian J	Haines Company, Inc.	
	MEINSEN	Haines Company, Inc.	
	SAUBERT Brian J	Haines Company, Inc.	Image pg. A8
	MEINSEN Christophe	Haines Company, Inc.	Image pg. A8
2004	OCCUPANT UNKNOWN	Cole Information Services	
2000	LEPIERE Lawrence	Haines Company, Inc.	
1999	KELLEY HENDERSON	Cole Information Services	
1984	Felix Patricia	R. L. Polk & Co.	Image pg. A26
1980	N Brander Stan A	R. L. Polk & Co.	Image pg. A37
1975	Moser Mary L	R. L. Polk & Co.	Image pg. A48
1970	SHELTON NANCY	John M. Ducey	
1966	COWMEY WM C	R. L. Polk & Co.	Image pg. A59
1961	Tosh Wm U	R. L. Polk & Co.	Image pg. A69
1952	Chaney R S	R. L. Polk & Co. of California	Image pg. A81
1948	Kellew W G	San Diego Directory Co.	Image pg. A88
1943	Kirkeeng M J	San Diego Directory Co.	Image pg. A94

1060 HORNBLEND ST

<u>Year</u>	<u>Uses</u>	<u>Source</u>	
2014	SARAH DINEEN	Cole Information Services	
2009	PEDRO NOYOLA	Cole Information Services	
2006	No Current Listing	Haines Company, Inc.	
	XXXX	Haines Company, Inc.	Image pg. A8
2004	S POHLMAN	Cole Information Services	
2000	ROTHMAN Ari	Haines & Company	Image pg. A17
	LEDDICK Dave	Haines & Company	Image pg. A17

FINDINGS

<u>Year</u>	<u>Uses</u>	<u>Source</u>	
2000	Mi UCCIO Jeri	Haines & Company	Image pg. A17
	LINDSEY Lewis L	Haines & Company	Image pg. A17
	SCHWAB Dave	Haines & Company	Image pg. A17
	WYCHE M Y	Haines & Company	Image pg. A17
	ARMENTA Frederick	Haines & Company	Image pg. A17
	APARTMENTS	Haines & Company	Image pg. A17
1999	OCCUPANT UNKNOWN	Cole Information Services	
	PEDRO NOYOLA	Cole Information Services	
1989	Nazlian John D	Cole Information Services	
1984	Ferries Tim	R. L. Polk & Co.	Image pg. A26
1980	N Holmes Rick	R. L. Polk & Co.	Image pg. A37
1975	Brennen M J	R. L. Polk & Co.	Image pg. A48
1970	MONROE STEVE	John M. Ducey	
1966	EVERTS THOS R	R. L. Polk & Co.	Image pg. A59
1961	Mills Larry M	R. L. Polk & Co.	Image pg. A69
1952	Hawthorne R A	R. L. Polk & Co. of California	Image pg. A81
1948	Maxwell H W	San Diego Directory Co.	Image pg. A88
1943	Yager M L	San Diego Directory Co.	Image pg. A94

1061 HORNBLEND ST

<u>Year</u>	<u>Uses</u>	<u>Source</u>	
2017	LAUREN BERDAN	Cole Information Services	
2014	MEGAN CRITES	Cole Information Services	
2009	TORI EDMISTON	Cole Information Services	
	OCCUPANT UNKNOWN	Cole Information Services	
2006	No Current Listing	Haines Company, Inc.	
	XXXX	Haines Company, Inc.	Image pg. A8
2004	AMIEE GROSS	Cole Information Services	
	OCCUPANT UNKNOWN	Cole Information Services	
2000	KILPATRICK Heather L	Haines Company, Inc.	
	KILPATRICK Heather L	Haines & Company	Image pg. A17
1999	TORI EDMISTON	Cole Information Services	
	AIMEE MATIAS	Cole Information Services	
1984	1/2 Haupt John	R. L. Polk & Co.	Image pg. A26
	Perry Steve	R. L. Polk & Co.	Image pg. A26
1980	N Gresham Bruce W	R. L. Polk & Co.	Image pg. A37
	Shapiro Denise	R. L. Polk & Co.	Image pg. A37
1975	Stimpeon Theresa R Mrs	R. L. Polk & Co.	Image pg. A48
	Daniel B Alfred R	R. L. Polk & Co.	Image pg. A48

FINDINGS

<u>Year</u>	<u>Uses</u>	<u>Source</u>	
1970	MURPHY ROSEMARY MRS	John M. Ducey	
	CROFOOT GERY L	John M. Ducey	
1966	KENDALL RICHD M	R. L. Polk & Co.	Image pg. A59
	STREAM ROY F	R. L. Polk & Co.	Image pg. A59
1961	Kendall Richd M	R. L. Polk & Co.	Image pg. A69
	1/2 Mc Gregor Marie A Mrs	R. L. Polk & Co.	Image pg. A69

1062 HORNBLEND ST

<u>Year</u>	<u>Uses</u>	<u>Source</u>	
2017	STERLING KASTRUL	Cole Information Services	
2014	STERLING KASTRUL	Cole Information Services	
2009	STERLING KASTRUL	Cole Information Services	
2006	o KASTRUL Stlning W	Haines Company, Inc.	
	KASTRUL Sterling W	Haines Company, Inc.	Image pg. A8
2004	STERLING KASTRUL	Cole Information Services	
	PATRICK BURG	Cole Information Services	
2000	KASTRUL Sterling W	Haines Company, Inc.	
	KASTRUL Sterling W	Haines & Company	Image pg. A17
1999	STERLING KASTRUL	Cole Information Services	
1984	Wright Eliz	R. L. Polk & Co.	Image pg. A26
1980	N Lene Willard B	R. L. Polk & Co.	Image pg. A37
1975	Mc Neece Maureen	R. L. Polk & Co.	Image pg. A48
1970	CHAPMAN ANDREW	John M. Ducey	
1966	VACANT	R. L. Polk & Co.	Image pg. A59
1961	Keyes Robt G	R. L. Polk & Co.	Image pg. A69
1952	Ames B P	R. L. Polk & Co. of California	Image pg. A81

1063 HORNBLEND ST

<u>Year</u>	<u>Uses</u>	<u>Source</u>	
2014	SHAYLA AGOSTO	Cole Information Services	
2009	OCCUPANT UNKNOWN	Cole Information Services	
2006	No Current Listing	Haines Company, Inc.	
	XXXX	Haines Company, Inc.	Image pg. A8
2004	OCCUPANT UNKNOWN	Cole Information Services	
1989	Shannon Jim Jr	Cole Information Services	
1984	1/2 Harrison Colleen	R. L. Polk & Co.	Image pg. A26
	No Return	R. L. Polk & Co.	Image pg. A26
1980	Logan Hugh N	R. L. Polk & Co.	Image pg. A37
	N Lsmarre L	R. L. Polk & Co.	Image pg. A37

FINDINGS

<u>Year</u>	<u>Uses</u>	<u>Source</u>	
1975	Logan Hugh N	R. L. Polk & Co.	Image pg. A48
	Daw SOn Raymond	R. L. Polk & Co.	Image pg. A48
1970	BENNETT MARIE MRS	John M. Ducey	
	LARAMIE MICHL C	John M. Ducey	
1966	VACANT	R. L. Polk & Co.	Image pg. A59
	BENNETT MARIE MRS	R. L. Polk & Co.	Image pg. A59
1961	1/2 Hough Betty	R. L. Polk & Co.	Image pg. A69
	Rodrigues Antonio	R. L. Polk & Co.	Image pg. A69

1064 HORNBLEND ST

<u>Year</u>	<u>Uses</u>	<u>Source</u>	
2017	THOMAS WILLIAMS	Cole Information Services	
2014	OCCUPANT UNKNOWN	Cole Information Services	
2009	OCCUPANT UNKNOWN	Cole Information Services	
2006	JUNINHO D	Haines Company, Inc.	
	JUNINHO D	Haines Company, Inc.	Image pg. A8
2004	OCCUPANT UNKNOWN	Cole Information Services	
2000	XXXX	Haines Company, Inc.	
	No Current Listing	Haines & Company	Image pg. A17
1989	Sobon Matt	Cole Information Services	
1984	Reimer Terry	R. L. Polk & Co.	Image pg. A26
1980	Hard Aleta Mrs	R. L. Polk & Co.	Image pg. A37
1975	Eckhardt Jonathan	R. L. Polk & Co.	Image pg. A48
1970	HOY VALERIE	John M. Ducey	
1966	BYERS JOHN	R. L. Polk & Co.	Image pg. A59
1961	Vacant	R. L. Polk & Co.	Image pg. A69
1952	Porter S L	R. L. Polk & Co. of California	Image pg. A81

1065 HORNBLEND ST

<u>Year</u>	<u>Uses</u>	<u>Source</u>	
2014	MATTHEW JUNE	Cole Information Services	
2009	OCCUPANT UNKNOWN	Cole Information Services	
	SARI NEIJENHUIS	Cole Information Services	
2006	XXXX	Haines Company, Inc.	Image pg. A8
	No Current Listing	Haines Company, Inc.	
2004	PRISCILLA BARBOZA	Cole Information Services	
	OCCUPANT UNKNOWN	Cole Information Services	
	MEGHAN CONLEY	Cole Information Services	
2000	LACASRenala F	Haines & Company	Image pg. A17

FINDINGS

<u>Year</u>	<u>Uses</u>	<u>Source</u>	
2000	LACAS Renata F	Haines Company, Inc.	
1999	SARI NEIJENHUIS	Cole Information Services	
1994	BLACKWELL, B	Cole Information Services	
1992	Sweeney John C	PACIFIC BELL WHITE PAGES	
1989	Browne Robt L	Cole Information Services	
1984	Browne Robt L	R. L. Polk & Co.	Image pg. A26
	1/2 Leonard Ed	R. L. Polk & Co.	Image pg. A26
1980	Browne Robt L	R. L. Polk & Co.	Image pg. A37
	Woerner Ted	R. L. Polk & Co.	Image pg. A37
1975	Browne Robt L	R. L. Polk & Co.	Image pg. A48
	Simmnno Donna	R. L. Polk & Co.	Image pg. A48
1970	RABB ELIZ J MRS	John M. Ducey	
	VACANT	John M. Ducey	
1966	HADSELL AUCREY L	R. L. Polk & Co.	Image pg. A59
	VANDEKAMP DOROTHY MRS	R. L. Polk & Co.	Image pg. A59
1961	Wolf Marilyn Mrs	R. L. Polk & Co.	Image pg. A69
	1/2 Cochrun James P	R. L. Polk & Co.	Image pg. A69

1066 HORNBLEND ST

<u>Year</u>	<u>Uses</u>	<u>Source</u>	
2017	KRISTINA LEKAS	Cole Information Services	
2014	OCCUPANT UNKNOWN	Cole Information Services	
2009	JEANNIE WYSLING	Cole Information Services	
2006	FLORES Tiago S	Haines Company, Inc.	Image pg. A8
	FONYAT Julio	Haines Company, Inc.	Image pg. A8
	FLORES Tiago S	Haines Company, Inc.	
	FONYAT Julio	Haines Company, Inc.	
2004	CATHERINE STERNER	Cole Information Services	
2000	XXXX	Haines Company, Inc.	
	No Current Listing	Haines & Company	Image pg. A17
1999	OCCUPANT UNKNOWN	Cole Information Services	
	JEANNIE WYSLING	Cole Information Services	
1989	Williams Robert G	Cole Information Services	
1984	Full James B III	R. L. Polk & Co.	Image pg. A26
1980	N Full James B III	R. L. Polk & Co.	Image pg. A37
1975	Redling Robt	R. L. Polk & Co.	Image pg. A48
1970	MYERS THOS	John M. Ducey	
1966	VACANT	R. L. Polk & Co.	Image pg. A59
1961	Howell James	R. L. Polk & Co.	Image pg. A69

FINDINGS

<u>Year</u>	<u>Uses</u>	<u>Source</u>	
1952	Wagner W J	R. L. Polk & Co. of California	Image pg. A81

1067 HORNBLEND ST

<u>Year</u>	<u>Uses</u>	<u>Source</u>	
2017	CRAIG KNAUS	Cole Information Services	
2014	OCCUPANT UNKNOWN	Cole Information Services	
2009	AMIT THAKKAR	Cole Information Services	
	OCCUPANT UNKNOWN	Cole Information Services	
2006	STAHL Graham	Haines Company, Inc.	Image pg. A8
	LAVALLEE Matthew	Haines Company, Inc.	
	STAHL Graham	Haines Company, Inc.	
	LAVALLEE Matthew	Haines Company, Inc.	Image pg. A8
2004	OCCUPANT UNKNOWN	Cole Information Services	
	MARGARET BALDWIN	Cole Information Services	
2000	BAUTISTA Aleza S	Haines Company, Inc.	
	BAUTISTAAleza S	Haines & Company	Image pg. A17
1999	AMIT THAKKAR	Cole Information Services	
1994	CLIFTON, CLAY	Cole Information Services	
1992	Squires Melville S Mrs	PACIFIC BELL WHITE PAGES	
	Squires Neil.....	PACIFIC BELL WHITE PAGES	
1989	Freedman C	Cole Information Services	
	Squires Melville S Mrs	Cole Information Services	
1984	1/2 Vacant	R. L. Polk & Co.	Image pg. A26
	Squires Wanda Mrs	R. L. Polk & Co.	Image pg. A26
1980	Barker Martha Mrs	R. L. Polk & Co.	Image pg. A37
	Squires Wanda Mrs	R. L. Polk & Co.	Image pg. A37
1975	Boge Richd	R. L. Polk & Co.	Image pg. A48
	Squires Wanda Mrs	R. L. Polk & Co.	Image pg. A48
1970	VACANT	John M. Ducey	
	SQUIRES WANDA MRS	John M. Ducey	
1966	SQUIRES WANDA MRS	R. L. Polk & Co.	Image pg. A59
	LOGAN HUGH	R. L. Polk & Co.	Image pg. A59
1961	Squires Wanda Mrs	R. L. Polk & Co.	Image pg. A69
	1/2 Henry Dale E	R. L. Polk & Co.	Image pg. A69

1068 HORNBLEND ST

<u>Year</u>	<u>Uses</u>	<u>Source</u>
2017	JONATHAN SCHARA	Cole Information Services
	CHRISTOPHER CAPES	Cole Information Services

FINDINGS

<u>Year</u>	<u>Uses</u>	<u>Source</u>	
2014	CHRISTOPHER CAPES	Cole Information Services	
	LISA FASANO	Cole Information Services	
	GRANT EORIO	Cole Information Services	
2009	DANIEL BROADLEY	Cole Information Services	
	SIMONE CARPENTIER	Cole Information Services	
2006	YARDLEY Daniel	Haines Company, Inc.	
	COSTELLO S	Haines Company, Inc.	Image pg. A8
	EARHART B	Haines Company, Inc.	Image pg. A8
	WARNER Meredith L	Haines Company, Inc.	Image pg. A8
	YARDLEY Daniel	Haines Company, Inc.	Image pg. A8
	COSTELLO S	Haines Company, Inc.	
	EARHARTB	Haines Company, Inc.	
	WARNER Meredith L	Haines Company, Inc.	
2004	PAIGE JACKSON	Cole Information Services	
	GINA FERRARIO	Cole Information Services	
	TONI DELRE	Cole Information Services	
	TOM PRICE	Cole Information Services	
	DEREK THORN	Cole Information Services	
	TRAVIS OLIVER	Cole Information Services	
	2000	ARCHBOLD Patrick	Haines & Company
KUSZ Noah J		Haines & Company	Image pg. A17
ARCHBOLD Patrick		Haines Company, Inc.	
CARPENTIER Simone		Haines Company, Inc.	
KUSZ Noah J		Haines Company, Inc.	
1999	CRAIG MAULDIN	Cole Information Services	
	SIMONE CARPENTIER	Cole Information Services	
	DANIEL BROADLEY	Cole Information Services	
1994	SABALA, BRAD	Cole Information Services	
	OLSON, LARS	Cole Information Services	
	WATSON, SCOTT	Cole Information Services	
	WILLIAMS, M	Cole Information Services	
1992	Del Rosal Andy	PACIFIC BELL WHITE PAGES	
	Hazen Heidi	PACIFIC BELL WHITE PAGES	
	Wagner Thomas	PACIFIC BELL WHITE PAGES	
1989	Spencer Michelle	Cole Information Services	
	Hutchison Steve	Cole Information Services	
	Mc Call D	Cole Information Services	
	Purcell S	Cole Information Services	

FINDINGS

<u>Year</u>	<u>Uses</u>	<u>Source</u>	
1989	Rock Michael C	Cole Information Services	
1984	Apartments	R. L. Polk & Co.	Image pg. A26
	A Risland Dona Mrs	R. L. Polk & Co.	Image pg. A26
	B Blumenschein Howard	R. L. Polk & Co.	Image pg. A26
	C Evans Maria	R. L. Polk & Co.	Image pg. A26
	D Danforth Jim	R. L. Polk & Co.	Image pg. A26
	E Story Garth R	R. L. Polk & Co.	Image pg. A26
	F Brais J	R. L. Polk & Co.	Image pg. A26
1980	Apartments	R. L. Polk & Co.	Image pg. A37
	A Risland Dona Mrs	R. L. Polk & Co.	Image pg. A37
	B Merfert Robin N	R. L. Polk & Co.	Image pg. A37
	C N Evans Maria	R. L. Polk & Co.	Image pg. A37
	D N Pasternak Craig	R. L. Polk & Co.	Image pg. A37
	E N Alper T	R. L. Polk & Co.	Image pg. A37
	F N Hamilton Sue	R. L. Polk & Co.	Image pg. A37
1975	Apartments	R. L. Polk & Co.	Image pg. A48
	A Schlemmer Toria	R. L. Polk & Co.	Image pg. A48
	B Kinch Vicki	R. L. Polk & Co.	Image pg. A48
	C Walker Dani	R. L. Polk & Co.	Image pg. A48
	D Ford Jeff	R. L. Polk & Co.	Image pg. A48
	E Francis Craig	R. L. Polk & Co.	Image pg. A48
	F Leslie Richd S	R. L. Polk & Co.	Image pg. A48
1970	APARTMENTS	John M. Ducey	
	A NICKS W C	John M. Ducey	
	B BENNER BYRON G	John M. Ducey	
	C GROSSKREUTZ H M MRS	John M. Ducey	
	VACANT	John M. Ducey	
	E MANLEY MILDRED L MRS	John M. Ducey	
	F VACANT	John M. Ducey	
1966	APARTMENTS	R. L. Polk & Co.	Image pg. A59
	A YORK VIOLA P	R. L. Polk & Co.	Image pg. A59
	B WILLIAMS CLARK	R. L. Polk & Co.	Image pg. A59
	C VACANT	R. L. Polk & Co.	Image pg. A59
	D HILFIGER RAYMOND C	R. L. Polk & Co.	Image pg. A59
	E WRIGHT JUDITH A MRS	R. L. Polk & Co.	Image pg. A59
	F FARROW DALE P	R. L. Polk & Co.	Image pg. A59
1961	Apartments	R. L. Polk & Co.	Image pg. A69
	A De Pinto Ronald	R. L. Polk & Co.	Image pg. A69

FINDINGS

<u>Year</u>	<u>Uses</u>	<u>Source</u>	
1961	B Sgeirsson Kristjan	R. L. Polk & Co.	Image pg. A69
	C Bergey Ellwood	R. L. Polk & Co.	Image pg. A69
	D Stafford Irvin G	R. L. Polk & Co.	Image pg. A69
	E Curtin Warren J	R. L. Polk & Co.	Image pg. A69
	F Bennett Jarrett	R. L. Polk & Co.	Image pg. A69
1952	Miller R G	R. L. Polk & Co. of California	Image pg. A81

1069 HORNBLEND ST

<u>Year</u>	<u>Uses</u>	<u>Source</u>	
2017	MILLER ADDISON	Cole Information Services	
	OLIVER BRUSCA	Cole Information Services	
2014	ADAM BRIDGES	Cole Information Services	
	MILLER ADDISON	Cole Information Services	
	ASHLEY HORWATH	Cole Information Services	
2009	OCCUPANT UNKNOWN	Cole Information Services	
	PAMELA CARTAGO	Cole Information Services	
2006	CECH Colleen	Haines Company, Inc.	
	CECH Colleen	Haines Company, Inc.	Image pg. A8
2004	OCCUPANT UNKNOWN	Cole Information Services	
2000	XXXX	Haines Company, Inc.	
	No Current Listing	Haines & Company	Image pg. A17
1999	OCCUPANT UNKNOWN	Cole Information Services	
	PAMELA CARTAGO	Cole Information Services	
1994	BERTELLI, A	Cole Information Services	
1992	Clinton Christopher	PACIFIC BELL WHITE PAGES	
1989	Daugherty D A	Cole Information Services	
	Le Duff C	Cole Information Services	
1984	Reischmann B K	R. L. Polk & Co.	Image pg. A26
	1/2 Gonzales Geo	R. L. Polk & Co.	Image pg. A26
1980	Reischmann B K	R. L. Polk & Co.	Image pg. A37
	Such John S	R. L. Polk & Co.	Image pg. A37
1975	Heater Arth W	R. L. Polk & Co.	Image pg. A48
	Johnson David	R. L. Polk & Co.	Image pg. A48
1970	RILEY ROBT L	John M. Ducey	
	MOUNT MICHL	John M. Ducey	
1966	RILEY ROBT L	R. L. Polk & Co.	Image pg. A59
	DIAHL NANCY	R. L. Polk & Co.	Image pg. A59
1961	Vacant	R. L. Polk & Co.	Image pg. A69
	1/2 Speer Shirley Mrs	R. L. Polk & Co.	Image pg. A69

FINDINGS

1071 HORNBLEND ST

<u>Year</u>	<u>Uses</u>	<u>Source</u>	
2017	EMILY KELLY	Cole Information Services	
	WESTON YAHN	Cole Information Services	
2014	JENNIFER SHANNAHAN	Cole Information Services	
	OCCUPANT UNKNOWN	Cole Information Services	
2009	NICOLE MORELL	Cole Information Services	
	JAROD MURPHY	Cole Information Services	
2006	HOEFER Michael	Haines Company, Inc.	
	MEARNS Kimberly	Haines Company, Inc.	Image pg. A8
	HOEFER Michael	Haines Company, Inc.	Image pg. A8
	V/ MEARNS Kimbery	Haines Company, Inc.	
2004	DAWNMARIE NUCKELS	Cole Information Services	
	OCCUPANT UNKNOWN	Cole Information Services	
	SARAH ELLIOT	Cole Information Services	
	MICHAEL HOEFER	Cole Information Services	
	CLIFF LAZARECK	Cole Information Services	
1999	JAROD MURPHY	Cole Information Services	
	NICOLE MORELL	Cole Information Services	
1989	Sheya Chaz	Cole Information Services	
1984	1/2 Berman Ellen Mrs	R. L. Polk & Co.	Image pg. A26
	Keller Celeste H Mrs	R. L. Polk & Co.	Image pg. A26
1980	Eisman Michele	R. L. Polk & Co.	Image pg. A37
	Keller Celeste H Mrs	R. L. Polk & Co.	Image pg. A37
1975	Miller Deborah	R. L. Polk & Co.	Image pg. A48
	Keller Celeste H Mrs	R. L. Polk & Co.	Image pg. A48
1970	NIEBRUGGE FRED A	John M. Ducey	
	KELLER CELESTE H MRS	John M. Ducey	
1966	NIEBRUGGE FRED A	R. L. Polk & Co.	Image pg. A59
	KELLER CELESTE H MRS	R. L. Polk & Co.	Image pg. A59
1961	1/2 Poe Gerald S	R. L. Polk & Co.	Image pg. A69
	Vandekamp Dorothy Mrs	R. L. Polk & Co.	Image pg. A69

1075 HORNBLEND ST

<u>Year</u>	<u>Uses</u>	<u>Source</u>	
2000	XXXX	Haines Company, Inc.	
	No Current Listing	Haines & Company	Image pg. A17
1984	Pacific Telephone & Telegraph Co Plant	R. L. Polk & Co.	Image pg. A26
1980	Pacific Telephone & Telegraph Co	R. L. Polk & Co.	Image pg. A37
	Plant	R. L. Polk & Co.	Image pg. A37

FINDINGS

<u>Year</u>	<u>Uses</u>	<u>Source</u>	
1975	Pacific Telephone & Telegraph Co Plant	R. L. Polk & Co.	Image pg. A48
1970	CO PLANT	John M. Ducey	
	PACIFIC TELEPHONE & TELEGRAPH	John M. Ducey	
1966	PACIFIC TELEPHONE	R. L. Polk & Co.	Image pg. A59
	TELEGRAPH CO PLANT	R. L. Polk & Co.	Image pg. A59
1961	Pac Tel & Teleg Co plant	R. L. Polk & Co.	Image pg. A69
1952	Pacific Telephone & Telegraph Co plant	R. L. Polk & Co. of California	Image pg. A81

1080 HORNBLEND ST

<u>Year</u>	<u>Uses</u>	<u>Source</u>	
1961	Weddle Galen I	R. L. Polk & Co.	Image pg. A69
1952	Connelly J G	R. L. Polk & Co. of California	Image pg. A81
1948	Boatman C H	San Diego Directory Co.	Image pg. A88
1933	Vacant	San Diego Directory Co.	Image pg. A104
1927	Staite R W H	San Diego Directory Co.	Image pg. A109

1086 HORNBLEND ST

<u>Year</u>	<u>Uses</u>	<u>Source</u>	
1948	Mc Alpine A L	San Diego Directory Co.	Image pg. A88

1106 HORNBLEND ST

<u>Year</u>	<u>Uses</u>	<u>Source</u>	
2017	BIRGITTA GRANSTROM	Cole Information Services	
2014	BIRGITTA GRANSTROM	Cole Information Services	
2009	KATY OREILLY HOLISTIC HEALTH COUNSEL	Cole Information Services	
	MARY OREILLY	Cole Information Services	
2006	OREILLY Mary K	Haines Company, Inc.	
	OREILLY Mary K	Haines Company, Inc.	Image pg. A8
2004	MARY OREILLY	Cole Information Services	
2000	No Current Listing	Haines & Company	Image pg. A17
	OREILLY Richard	Haines Company, Inc.	
1999	MARY OREILLY	Cole Information Services	
1994	MCCLELLAN, RONALD	Cole Information Services	
1984	Nippell Celia A Mrs	R. L. Polk & Co.	Image pg. A26
1980	Nippell Celia A Mrs	R. L. Polk & Co.	Image pg. A37
1975	Nippell Celia A Mrs	R. L. Polk & Co.	Image pg. A48
1970	NIPPELL CELIA A MRS	John M. Ducey	
1966	NIPPELL MAX H	R. L. Polk & Co.	Image pg. A59
1961	Nippell Max H P	R. L. Polk & Co.	Image pg. A69

FINDINGS

<u>Year</u>	<u>Uses</u>	<u>Source</u>	
1952	Nippell M H P	R. L. Polk & Co. of California	Image pg. A81

1109 HORNBLEND ST

<u>Year</u>	<u>Uses</u>	<u>Source</u>	
1970	VACANT	John M. Ducey	
1966	RADER LOYAL	R. L. Polk & Co.	Image pg. A59
1961	Rader Loyal	R. L. Polk & Co.	Image pg. A69
1952	Wilson J A	R. L. Polk & Co. of California	Image pg. A81

1111 HORNBLEND ST

<u>Year</u>	<u>Uses</u>	<u>Source</u>
2017	PAIGE DEGUZMAN	Cole Information Services
	CASEY ROGERS	Cole Information Services
	MIKE STANEK	Cole Information Services
	AMBER BROWN	Cole Information Services
	CHLOE SIMPSON	Cole Information Services
	WILLIAM SMITH	Cole Information Services
	DIAMOND APARTMENTS	Cole Information Services
	MATTHEW BOUDWAY	Cole Information Services
	ANDRE CLARK	Cole Information Services
	JESSICA DUTRA	Cole Information Services
	JENNIFER WILHELMS	Cole Information Services
	AWILDA CABRERA	Cole Information Services
	RHIAN HARDEE	Cole Information Services
	JAMES LEWIS	Cole Information Services
2014	ELYSSA XAVIER	Cole Information Services
	HEATHER HERON	Cole Information Services
	DIAMOND APARTMENTS	Cole Information Services
	LEE BAILEY	Cole Information Services
	MEGAN PLATE	Cole Information Services
	ANGELA GARBOSKI	Cole Information Services
	BENJAMIN GEISMAN	Cole Information Services
	KATHRYN MILANO	Cole Information Services
	NICK BIASE	Cole Information Services
	JENNIFER WILHELMS	Cole Information Services
2009	ALEX POURAT	Cole Information Services
	MADHAVI CHURI	Cole Information Services
	JENNI WILHELMS	Cole Information Services
	GEORGE W LATTIMER	Cole Information Services

FINDINGS

<u>Year</u>	<u>Uses</u>	<u>Source</u>	
2009	KEVIN DIGNAN	Cole Information Services	
	BOBBY SHU	Cole Information Services	
	EDWARD HANLON	Cole Information Services	
	TRACY HOLMES	Cole Information Services	
	COURTNEY HAWKINS	Cole Information Services	
	WILLIAM SMITH	Cole Information Services	
	ADAM STEMMLER	Cole Information Services	
	ERIC YOUNG	Cole Information Services	
2006	DIAMOND APARTMENTS	Cole Information Services	
	DIAMOND APTS	Haines Company, Inc.	Image pg. A8
	BRIGGS Cynthia	Haines Company, Inc.	Image pg. A8
	COPPOCK Robert	Haines Company, Inc.	Image pg. A8
	DIAMOND APARTMENTS	Haines Company, Inc.	Image pg. A8
	FOGELSTRAND P	Haines Company, Inc.	Image pg. A8
	JAMES Novak	Haines Company, Inc.	Image pg. A8
	KASHEFI Farnaz	Haines Company, Inc.	Image pg. A8
	SMITH Wm K Jr	Haines Company, Inc.	Image pg. A8
	WENNERSTROM Karin	Haines Company, Inc.	Image pg. A8
	WENNERSTROM	Haines Company, Inc.	
	Karin WOLFE Irma	Haines Company, Inc.	
	XAVIER Elyssa	Haines Company, Inc.	
	WOLFE Irma	Haines Company, Inc.	Image pg. A8
	XAVIER Elyssa	Haines Company, Inc.	Image pg. A8
	DIAMONDAPTS	Haines Company, Inc.	
	BRIGGS Cy	Haines Company, Inc.	
	COPPOCK Robert	Haines Company, Inc.	
	DIAMOND	Haines Company, Inc.	
	FOGELSTRAND P	Haines Company, Inc.	
JAMES Novak	Haines Company, Inc.		
KASHEFI Famaz	Haines Company, Inc.		
SMITH Wm K Jr	Haines Company, Inc.		
2004	JOHN MEISSEN	Cole Information Services	
	MICHAEL CASINGHINO	Cole Information Services	
	WILLIAM SMITH	Cole Information Services	
	NOVAK JAMES	Cole Information Services	
	FARNAZ KASHEFI	Cole Information Services	
	JONATHAN MCNATTY	Cole Information Services	
	ROBERT THOMAS	Cole Information Services	

FINDINGS

<u>Year</u>	<u>Uses</u>	<u>Source</u>	
2004	RUSSEL SCHERRER	Cole Information Services	
	MIKE KOGER	Cole Information Services	
	BRIAN DOWNEY	Cole Information Services	
	JUSTIN VIERS	Cole Information Services	
	STUART HARTLEY	Cole Information Services	
	ANN HOURIGAN	Cole Information Services	
2000	DIAMONDAPTS	Haines & Company	Image pg. A17
	ALSOP Slefán	Haines & Company	Image pg. A17
	DELANNOY A	Haines & Company	Image pg. A17
	DIAMOND	Haines & Company	Image pg. A17
	FRIEDRICHS Ted	Haines & Company	Image pg. A17
	HABECK Christian	Haines & Company	Image pg. A17
	POLLIN Andy	Haines & Company	Image pg. A17
	SCHOEN Torsten	Haines & Company	Image pg. A17
	SMITH Wm K Jr	Haines & Company	Image pg. A17
	DIAMOND APTS	Haines Company, Inc.	
	ALSOP Stefan	Haines Company, Inc.	
	DELANNOY A	Haines Company, Inc.	
	DIAMOND APARTMENTS	Haines Company, Inc.	
	FRIEDRICHS Ted	Haines Company, Inc.	
	HABECK Christian	Haines Company, Inc.	
	LATTIMER George	Haines Company, Inc.	
POLLIN Andy	Haines Company, Inc.		
SCHOEN Torsten	Haines Company, Inc.		
SMITH Wm K Jr	Haines Company, Inc.		
1999	JENNI WILHELMS	Cole Information Services	
	ERIC YOUNG	Cole Information Services	
	ADAM STEMMLER	Cole Information Services	
	J MATO	Cole Information Services	
	WILLIAM SMITH	Cole Information Services	
	DIAMOND APARTMENTS	Cole Information Services	
	TRACY HOLMES	Cole Information Services	
	EDWARD HANLON	Cole Information Services	
	BOBBY SHU	Cole Information Services	
	KEVIN DIGNAN	Cole Information Services	
COURTNEY HAWKINS	Cole Information Services		
1994	FINLAY, DAVID	Cole Information Services	
	STEWART, C	Cole Information Services	

FINDINGS

<u>Year</u>	<u>Uses</u>	<u>Source</u>	
1994	CORNEJO, RICARDO J	Cole Information Services	
	STEWART, H	Cole Information Services	
	DIAMOND APARTMENTS	Cole Information Services	
1992	Diamond Apartments	PACIFIC BELL WHITE PAGES	
	Ferguson MC	PACIFIC BELL WHITE PAGES	
	Fraenkel P	PACIFIC BELL WHITE PAGES	
	Fustini VJ	PACIFIC BELL WHITE PAGES	
	Jason John	PACIFIC BELL WHITE PAGES	
	I Zais Del A	PACIFIC BELL WHITE PAGES	
	1989	Pucci Mary	Cole Information Services
	Smith Glen E	Cole Information Services	
	Smith Harry	Cole Information Services	
	Stewart H	Cole Information Services	
	Zumwalt Richard E	Cole Information Services	
	Barnes R S	Cole Information Services	
	De Berry L M	Cole Information Services	
	Diamond Apartments	Cole Information Services	
	Ferguson M C	Cole Information Services	
	Flax Seth	Cole Information Services	
	Fraenkel P	Cole Information Services	
	Fustini V J	Cole Information Services	
	Hight R P	Cole Information Services	
	Jason John	Cole Information Services	
	Pascarella D	Cole Information Services	
	Pass N Mullvain	Cole Information Services	
1984	Royal Pacific Apartments	R. L. Polk & Co.	Image pg. A26
	Ruddell Clifford T	R. L. Polk & Co.	Image pg. A26
	Weaver John L	R. L. Polk & Co.	Image pg. A26
	Van Natta Hazel G Mrs	R. L. Polk & Co.	Image pg. A26
	Gregg Wm W	R. L. Polk & Co.	Image pg. A26
	Stewart Harriet L Mrs	R. L. Polk & Co.	Image pg. A26
	Colace Carmela Mrs	R. L. Polk & Co.	Image pg. A26
	Jones L	R. L. Polk & Co.	Image pg. A26
	Burgan B	R. L. Polk & Co.	Image pg. A26
	Zigrossi M	R. L. Polk & Co.	Image pg. A26
	Hight Rose P Mrs	R. L. Polk & Co.	Image pg. A26
	Odlin J	R. L. Polk & Co.	Image pg. A26
	Coyne Electric	R. L. Polk & Co.	Image pg. A26

FINDINGS

<u>Year</u>	<u>Uses</u>	<u>Source</u>	
1984	Coyne Paul V	R. L. Polk & Co.	Image pg. A26
	Pucci Mary	R. L. Polk & Co.	Image pg. A26
	Fustini Victoria J	R. L. Polk & Co.	Image pg. A26
	Pass Nellie F	R. L. Polk & Co.	Image pg. A26
	Hunsaker G	R. L. Polk & Co.	Image pg. A26
	Aslaksen Alice L	R. L. Polk & Co.	Image pg. A26
	Parkerson J C	R. L. Polk & Co.	Image pg. A26
	Markus B	R. L. Polk & Co.	Image pg. A26
	Biederman Helen M Mrs	R. L. Polk & Co.	Image pg. A26
	De Berry L M	R. L. Polk & Co.	Image pg. A26
	Flax Seth	R. L. Polk & Co.	Image pg. A26
	Martin L	R. L. Polk & Co.	Image pg. A26
	Nathanson P	R. L. Polk & Co.	Image pg. A26
	Cross L	R. L. Polk & Co.	Image pg. A26
1980	Young A M	R. L. Polk & Co.	Image pg. A37
	N Mulgannon Beverly H	R. L. Polk & Co.	Image pg. A37
	Il N Odlin J	R. L. Polk & Co.	Image pg. A37
	Coyne Electric	R. L. Polk & Co.	Image pg. A37
	N Coyne Paul V	R. L. Polk & Co.	Image pg. A37
	Curto James F	R. L. Polk & Co.	Image pg. A37
	Daggy Phillip T	R. L. Polk & Co.	Image pg. A37
	Pass Nellie F	R. L. Polk & Co.	Image pg. A37
	N Hunsaker G	R. L. Polk & Co.	Image pg. A37
	N Aslaksen Alice L	R. L. Polk & Co.	Image pg. A37
	N Parkerson J C	R. L. Polk & Co.	Image pg. A37
	Weiss Marcus	R. L. Polk & Co.	Image pg. A37
	Biederman Helen M Mrs	R. L. Polk & Co.	Image pg. A37
	De Berry L M	R. L. Polk & Co.	Image pg. A37
	Flax Seth	R. L. Polk & Co.	Image pg. A37
	N Lidwin P	R. L. Polk & Co.	Image pg. A37
	N Bernardin P	R. L. Polk & Co.	Image pg. A37
	Muir Kath E	R. L. Polk & Co.	Image pg. A37
	Royal Pacific Apartments	R. L. Polk & Co.	Image pg. A37
	Ruddell Clifford T	R. L. Polk & Co.	Image pg. A37
Vacant	R. L. Polk & Co.	Image pg. A37	
Van Natta Hazel G Mrs	R. L. Polk & Co.	Image pg. A37	
N Gregg Wm W	R. L. Polk & Co.	Image pg. A37	
Laffoon M E N	R. L. Polk & Co.	Image pg. A37	

FINDINGS

<u>Year</u>	<u>Uses</u>	<u>Source</u>	
1980	Colace Carmela Mrs	R. L. Polk & Co.	Image pg. A37
	Schmitz J M	R. L. Polk & Co.	Image pg. A37
	N Wingfield Raymond C	R. L. Polk & Co.	Image pg. A37
	N Bell A	R. L. Polk & Co.	Image pg. A37
1975	Royal Pacific Apartments	R. L. Polk & Co.	Image pg. A48
	Ruddell Clifford T	R. L. Polk & Co.	Image pg. A48
	Jones Margt Mrs	R. L. Polk & Co.	Image pg. A48
	Van Natta Jack	R. L. Polk & Co.	Image pg. A48
	West Mark	R. L. Polk & Co.	Image pg. A48
	Laffoon M E	R. L. Polk & Co.	Image pg. A48
	Colace Carmela Mrs	R. L. Polk & Co.	Image pg. A48
	Warman Florence S Mrs	R. L. Polk & Co.	Image pg. A48
	Vacant	R. L. Polk & Co.	Image pg. A48
	Cowherd Joanne	R. L. Polk & Co.	Image pg. A48
	Marsh Joanne	R. L. Polk & Co.	Image pg. A48
	Dedrick Gerald	R. L. Polk & Co.	Image pg. A48
	La Shell Thos E	R. L. Polk & Co.	Image pg. A48
	Prichard Judy J	R. L. Polk & Co.	Image pg. A48
	Doggy Philip T	R. L. Polk & Co.	Image pg. A48
	Marsh Pauline L Mrs	R. L. Polk & Co.	Image pg. A48
	Franzblau Abraham	R. L. Polk & Co.	Image pg. A48
	Newby Jon	R. L. Polk & Co.	Image pg. A48
	Cobb Cath M	R. L. Polk & Co.	Image pg. A48
	Skoglund Stanley	R. L. Polk & Co.	Image pg. A48
	Biederman Helen M Mrs	R. L. Polk & Co.	Image pg. A48
	Joslyn Richd	R. L. Polk & Co.	Image pg. A48
	Flax Seth	R. L. Polk & Co.	Image pg. A48
	Harrison Gerry	R. L. Polk & Co.	Image pg. A48
	Purvin Robt L Jr	R. L. Polk & Co.	Image pg. A48
	Malagna Melina Mrs	R. L. Polk & Co.	Image pg. A48
1970	KRAKE GERRY A	John M. Ducey	
1966	CONKEY EDWIN E	R. L. Polk & Co.	Image pg. A59
1961	Conkey Edwin E	R. L. Polk & Co.	Image pg. A69
1955	Conkey Edwin E	R. L. Polk & Co.	
1952	Stahmann E G	R. L. Polk & Co. of California	Image pg. A81
1948	Vacant	San Diego Directory Co.	Image pg. A88
1943	Thompson R H	San Diego Directory Co.	Image pg. A94

FINDINGS

1116 HORNBLEND ST

<u>Year</u>	<u>Uses</u>	<u>Source</u>	
2017	BRYAN MERRIGAN	Cole Information Services	
2014	OLIVIA CONNOLLY	Cole Information Services	
2009	OCCUPANT UNKNOWN	Cole Information Services	
2006	XXXX	Haines Company, Inc.	Image pg. A8
	No Current Listing	Haines Company, Inc.	
2004	MICHAEL SURMANIAN	Cole Information Services	
2000	XXXX	Haines Company, Inc.	
	No Current Listing	Haines & Company	Image pg. A17
1984	Pauschenwein I J	R. L. Polk & Co.	Image pg. A26
1980	N Collins Martha J	R. L. Polk & Co.	Image pg. A37
1975	White Harlan	R. L. Polk & Co.	Image pg. A48
1970	SANDEN CLEO MRS	John M. Ducey	
1966	FRACELLA FRANK	R. L. Polk & Co.	Image pg. A59
1961	Kauamui Patrick	R. L. Polk & Co.	Image pg. A69

1117 HORNBLEND ST

<u>Year</u>	<u>Uses</u>	<u>Source</u>	
1970	KRAUS CHARLES F	John M. Ducey	
1966	KRAUS CHARLES F	R. L. Polk & Co.	Image pg. A59
1961	Kraus Chas F	R. L. Polk & Co.	Image pg. A69
1952	Kraus C F	R. L. Polk & Co. of California	Image pg. A81
1948	Kraus C F	San Diego Directory Co.	Image pg. A88
1943	Schoenberger V s	San Diego Directory Co.	Image pg. A94

1119 HORNBLEND ST

<u>Year</u>	<u>Uses</u>	<u>Source</u>	
1970	VACANT	John M. Ducey	
1966	VACANT	R. L. Polk & Co.	Image pg. A59

1121 HORNBLEND ST

<u>Year</u>	<u>Uses</u>	<u>Source</u>	
1966	VACANT	R. L. Polk & Co.	Image pg. A59

1125 HORNBLEND ST

<u>Year</u>	<u>Uses</u>	<u>Source</u>
2017	PABLO LOBENBERG	Cole Information Services
	DANIEL BROCKWELL	Cole Information Services
	BRITTANY REID	Cole Information Services
	MELODY PHIPPS	Cole Information Services

FINDINGS

<u>Year</u>	<u>Uses</u>	<u>Source</u>	
2017	JORDAN CHMIELEWSKI	Cole Information Services	
2014	JULIE LAM	Cole Information Services	
	KARI WATCHORN	Cole Information Services	
	AMY PATTON	Cole Information Services	
	BRITTANY REID	Cole Information Services	
	JASON HULSE	Cole Information Services	
	ANDREW SLUTZSKY	Cole Information Services	
	CRISPIN MCCRACKEN	Cole Information Services	
2009	MARY HUNTER	Cole Information Services	
	JERAMIAH COOK	Cole Information Services	
	ALAN PEELER	Cole Information Services	
	ELENA NELSON	Cole Information Services	
2006	APARTMENTS	Haines Company, Inc.	Image pg. A8
	LAM Julie	Haines Company, Inc.	Image pg. A8
	MONTGOMERY Laurence	Haines Company, Inc.	Image pg. A8
	PENLAND Steve C	Haines Company, Inc.	Image pg. A8
	ROSS Conor	Haines Company, Inc.	Image pg. A8
	SAUTTER Jonathan M	Haines Company, Inc.	Image pg. A8
	SHULL Brian	Haines Company, Inc.	Image pg. A8
	TEINLL Otero	Haines Company, Inc.	Image pg. A8
	APARTMENTS	Haines Company, Inc.	
	LAM Julie	Haines Company, Inc.	
	MONTGOMERY	Haines Company, Inc.	
	Laurence PENLAND Sieve C	Haines Company, Inc.	
	ROSS Conor	Haines Company, Inc.	
	SAUTTER Jonathan M	Haines Company, Inc.	
	SHULL Bnan	Haines Company, Inc.	
	TEINLL Otero	Haines Company, Inc.	
2004	JOSEPH MAGNOTTI	Cole Information Services	
	RACHELE ORSINI	Cole Information Services	
	CURTIS DAVIDSON	Cole Information Services	
	CONOR ROSS	Cole Information Services	
	MARY HUNTER	Cole Information Services	
	GEORGE EKITA	Cole Information Services	
	OTERO TEINLL	Cole Information Services	
	N LOGAN	Cole Information Services	
	JULIE LAM	Cole Information Services	
	ROLAND JOHNSON	Cole Information Services	

FINDINGS

<u>Year</u>	<u>Uses</u>	<u>Source</u>	
2000	APARTMENTS	Haines & Company	Image pg. A17
	BOMKAMP Steve	Haines & Company	Image pg. A17
	DADDONA Peter M	Haines & Company	Image pg. A17
	HULSE Jason	Haines & Company	Image pg. A17
	STIEHR Tara L	Haines & Company	Image pg. A17
	STRICK Ryan	Haines & Company	Image pg. A17
	TORAN John D	Haines & Company	Image pg. A17
	APARTMENTS	Haines Company, Inc.	
	BOMKAMP Steve	Haines Company, Inc.	
	DADDONA Peter M	Haines Company, Inc.	
	HULSE Jason	Haines Company, Inc.	
	LEFRIANT Jacques	Haines Company, Inc.	
	STIEHR Tara L	Haines Company, Inc.	
	STRICK Ryan	Haines Company, Inc.	
TORAN John D	Haines Company, Inc.		
1999	JERAMIAH COOK	Cole Information Services	
	ALAN PEELER	Cole Information Services	
	ELENA NELSON	Cole Information Services	
	MARY HUNTER	Cole Information Services	
1994	BLANEY, JOHN	Cole Information Services	
	ERFURT, R	Cole Information Services	
	CZARNECKI, SABRINA L	Cole Information Services	
1992	Blaney John	PACIFIC BELL WHITE PAGES	
	Blaney Jutie	PACIFIC BELL WHITE PAGES	
	Czarnecki Sabrina L	PACIFIC BELL WHITE PAGES	
	Erfurt R	PACIFIC BELL WHITE PAGES	
	Vilbrandt Brian	PACIFIC BELL WHITE PAGES	
1989	Blaney John	Cole Information Services	
	Erfurt R	Cole Information Services	
	Hoey Joe & Rita	Cole Information Services	
	Mayer Victoria	Cole Information Services	
	Nordstrom S J	Cole Information Services	
1984	Apartments	R. L. Polk & Co.	Image pg. A26
	Vacant	R. L. Polk & Co.	Image pg. A26
	Vacant	R. L. Polk & Co.	Image pg. A26
	Duelle Kath P	R. L. Polk & Co.	Image pg. A26
	English R C	R. L. Polk & Co.	Image pg. A26
	Watson Gary	R. L. Polk & Co.	Image pg. A26

FINDINGS

<u>Year</u>	<u>Uses</u>	<u>Source</u>	
1984	Zedake W	R. L. Polk & Co.	Image pg. A26
	Feeley S	R. L. Polk & Co.	Image pg. A26
	Vacant	R. L. Polk & Co.	Image pg. A26
	Whitney W	R. L. Polk & Co.	Image pg. A26
	Mc Namara Joyce	R. L. Polk & Co.	Image pg. A26
	Vacant	R. L. Polk & Co.	Image pg. A26
1980	N Scofield James M	R. L. Polk & Co.	Image pg. A37
	N Mirman Gail	R. L. Polk & Co.	Image pg. A37
	N Ballard Hervier	R. L. Polk & Co.	Image pg. A37
	N Schroder Horst J	R. L. Polk & Co.	Image pg. A37
	Il N Johnson Gregory C	R. L. Polk & Co.	Image pg. A37
	Apartments	R. L. Polk & Co.	Image pg. A37
	Vacant	R. L. Polk & Co.	Image pg. A37
	Steinberg Kurt	R. L. Polk & Co.	Image pg. A37
	Duelle Kath P	R. L. Polk & Co.	Image pg. A37
	Barboza L G	R. L. Polk & Co.	Image pg. A37
	N Rafalski Rita	R. L. Polk & Co.	Image pg. A37
	N Velaquez Luis	R. L. Polk & Co.	Image pg. A37
1975	Apartments	R. L. Polk & Co.	Image pg. A48
	Laughon Joshua	R. L. Polk & Co.	Image pg. A48
	King AM	R. L. Polk & Co.	Image pg. A48
	Duelle Kath P	R. L. Polk & Co.	Image pg. A48
	Craig Margt	R. L. Polk & Co.	Image pg. A48
	Glover Richd	R. L. Polk & Co.	Image pg. A48
	Smith Theodora	R. L. Polk & Co.	Image pg. A48
	Liddle W N	R. L. Polk & Co.	Image pg. A48
	Hurbut Ellen	R. L. Polk & Co.	Image pg. A48
	Picard Elaine M	R. L. Polk & Co.	Image pg. A48
	Dornhoeffer Blanca	R. L. Polk & Co.	Image pg. A48
	Cain David	R. L. Polk & Co.	Image pg. A48
1970	VACANT	John M. Ducey	
1966	TEMBY SHIRLEY J MRS	R. L. Polk & Co.	Image pg. A59
1961	Miller Rose M Mrs	R. L. Polk & Co.	Image pg. A69
1952	Galland L A	R. L. Polk & Co. of California	Image pg. A81

1126 HORNBLEND ST

<u>Year</u>	<u>Uses</u>	<u>Source</u>
2017	DEBORAH ROBLEDO	Cole Information Services
2014	OBDULIA SANCHEZ	Cole Information Services

FINDINGS

<u>Year</u>	<u>Uses</u>	<u>Source</u>
2009	OBDULIA SANCHEZ	Cole Information Services
2004	OBDULIA SANCHEZ-GALVES	Cole Information Services
1999	OBDULIA SANCHEZ	Cole Information Services

1127 HORNBLEND ST

<u>Year</u>	<u>Uses</u>	<u>Source</u>
1970	VACANT	John M. Ducey
1966	SCHRAMM HARRY R	R. L. Polk & Co. Image pg. A59
1961	Smits Joe	R. L. Polk & Co. Image pg. A69
1952	Charlson R P	R. L. Polk & Co. of California Image pg. A81
1948	Daley T L	San Diego Directory Co. Image pg. A88

REED

1011 REED

<u>Year</u>	<u>Uses</u>	<u>Source</u>
1960	Mack Howard E	The Pacific Telephone Telegraph Co.

1021 REED

<u>Year</u>	<u>Uses</u>	<u>Source</u>
1960	Styler Stanley	The Pacific Telephone Telegraph Co.
1955	Styler Stanley	R. L. Polk & Co.

1027 REED

<u>Year</u>	<u>Uses</u>	<u>Source</u>
1960	Cowden Elizabeth	The Pacific Telephone Telegraph Co.
	Anderson Laura K relig scl pr	The Pacific Telephone Telegraph Co.
1955	Anderson Laura K	R. L. Polk & Co.
	Cowdin Elizabeth	R. L. Polk & Co.

1035 REED

<u>Year</u>	<u>Uses</u>	<u>Source</u>
1960	Andrews Jack H	The Pacific Telephone Telegraph Co.
1955	Andrews Jack H	R. L. Polk & Co.

1045 REED

<u>Year</u>	<u>Uses</u>	<u>Source</u>
1960	Thomas Paul D	The Pacific Telephone Telegraph Co.
1955	Thomas Paul D	R. L. Polk & Co.

FINDINGS

1051 REED

<u>Year</u>	<u>Uses</u>	<u>Source</u>
1960	Mc Elvany J W	The Pacific Telephone Telegraph Co.
1955	Mc Elvany J W	R. L. Polk & Co.

1059 REED

<u>Year</u>	<u>Uses</u>	<u>Source</u>
1960	Husted Donald S	The Pacific Telephone Telegraph Co.
1955	Husted Donald S	R. L. Polk & Co.

REED AV PE BEACH

1045 REED AV PE BEACH

<u>Year</u>	<u>Uses</u>	<u>Source</u>
1992	Mullen Daniel G	PACIFIC BELL WHITE PAGES

REED AVE

995 REED AVE

<u>Year</u>	<u>Uses</u>	<u>Source</u>
1927	Wilson T W	San Diego Directory Co. Image pg. A110

1005 REED AVE

<u>Year</u>	<u>Uses</u>	<u>Source</u>
2000	No Current Listing XXXX	Haines & Company Image pg. A18 Haines Company, Inc.

1011 REED AVE

<u>Year</u>	<u>Uses</u>	<u>Source</u>
2014	OCCUPANT UNKNOWN	Cole Information Services
2009	OCCUPANT UNKNOWN	Cole Information Services
2006	CHAVEZ Coley	Haines Company, Inc.
	COATES William 858 272 2 B	Haines Company, Inc.
	CHAVEZ Coley	Haines Company, Inc. Image pg. A9
	COATES William	Haines Company, Inc. Image pg. A9
	LEWIS Donald	Haines Company, Inc. Image pg. A9
	a LEWIS Donald	Haines Company, Inc.
2004	OCCUPANT UNKNOWN	Cole Information Services
2000	BECKHAUS Larry	Haines Company, Inc.
	GRIFFITH Diane	Haines Company, Inc.
	BECKHAUS Larry	Haines & Company Image pg. A18

FINDINGS

<u>Year</u>	<u>Uses</u>	<u>Source</u>	
1999	BRENDEN MARCY	Cole Information Services	
1984	Mack Phillip R	R. L. Polk & Co.	Image pg. A27
1980	Mack Phillip R	R. L. Polk & Co.	Image pg. A40
1975	Mack Phillip R	R. L. Polk & Co.	Image pg. A49
1970	MACK PHILLIP R	John M. Ducey	
1966	MACK PHILLIP R	R. L. Polk & Co.	Image pg. A61
1961	Mack Audrey E Mrs	R. L. Polk & Co.	Image pg. A71
1952	Payton L C	R. L. Polk & Co. of California	Image pg. A82

1021 REED AVE

<u>Year</u>	<u>Uses</u>	<u>Source</u>	
2017	ERIN BICKLEY	Cole Information Services	
2014	ERIN BICKLEY	Cole Information Services	
2009	ERIN BICKLEY	Cole Information Services	
2006	a PAYNE Ronald	Haines Company, Inc.	
	91 CKLEYEdn M	Haines Company, Inc.	
	BICKLEY Erin M	Haines Company, Inc.	Image pg. A9
	PAYNE Ronald	Haines Company, Inc.	Image pg. A9
2004	ERIN BICKLEY	Cole Information Services	
2000	PAYNE Ronald L	Haines Company, Inc.	
	PAYNERonald L	Haines & Company	Image pg. A18
1999	ERIN BICKLEY	Cole Information Services	
1989	Schneider Tom M	Cole Information Services	
1984	Randall Wm	R. L. Polk & Co.	Image pg. A27
1980	Miholer Mary S	R. L. Polk & Co.	Image pg. A40
1975	Styler Stanley	R. L. Polk & Co.	Image pg. A49
1970	STYLER STANLEY	John M. Ducey	
1966	STYLER STANLEY	R. L. Polk & Co.	Image pg. A61
1961	Styler Stanley	R. L. Polk & Co.	Image pg. A71
1952	Styler Stanley	R. L. Polk & Co. of California	Image pg. A82

1027 REED AVE

<u>Year</u>	<u>Uses</u>	<u>Source</u>	
2017	ERIK EISENHARDT	Cole Information Services	
2014	ERIK EISENHARDT	Cole Information Services	
2009	PACIFIC COAST INTERIOR PLANTSCAPING	Cole Information Services	
	ERIK EISENHARDT	Cole Information Services	
2006	EISENHARDT Erik	Haines Company, Inc.	Image pg. A9

FINDINGS

<u>Year</u>	<u>Uses</u>	<u>Source</u>	
2006	EISENHARDT Erik	Haines Company, Inc.	
2004	ERIK EISENHARDT	Cole Information Services	
2000	EISENHARDTH	Haines & Company	Image pg. A18
	EISENHARDT H	Haines Company, Inc.	
1999	ERIK EISENHARDT	Cole Information Services	
1994	EISENHARDT, HERMANN	Cole Information Services	
1992	Eisenhart C L.....	PACIFIC BELL WHITE PAGES	
	Eisenhardt H	PACIFIC BELL WHITE PAGES	
1989	Eisenhardt H	Cole Information Services	
1984	Eisenhardt Hermenn	R. L. Polk & Co.	Image pg. A27
1980	Eisenhardt Herman	R. L. Polk & Co.	Image pg. A40
1975	Eisenhardt Herman	R. L. Polk & Co.	Image pg. A49
1970	EISENHAROT HERMAN	John M. Ducy	
1966	ANDERSON LAURA K REV MRS	R. L. Polk & Co.	Image pg. A61
1961	Anderson Laura K Mrs Rev	R. L. Polk & Co.	Image pg. A71
1952	Cowdin Eliz Mrs	R. L. Polk & Co. of California	Image pg. A82
1948	Cowdin Eliz Mrs	San Diego Directory Co.	Image pg. A89
1945	ANDERSON LAURA K R PACIFIC BEACH	San Diego Directory Co.	
	COWDIN ELIZABETH R PACIFIC BEACH	San Diego Directory Co.	
1943	ACowdlin El Bz Mrs	San Diego Directory Co.	Image pg. A95

1030 REED AVE

<u>Year</u>	<u>Uses</u>	<u>Source</u>	
2000	No Current Listing	Haines & Company	Image pg. A18
	XXXX	Haines Company, Inc.	

1035 REED AVE

<u>Year</u>	<u>Uses</u>	<u>Source</u>	
2017	RACHEAL ALLEN	Cole Information Services	
2014	PAIGE SAPP	Cole Information Services	
2009	TYLER SMITH	Cole Information Services	
2006	BREDEN Ute	Haines Company, Inc.	
	a VOLPI Linda	Haines Company, Inc.	
	VOLPI Linda	Haines Company, Inc.	Image pg. A9
	BREDEN Ute	Haines Company, Inc.	Image pg. A9
2000	ANDREWS Joyce	Haines Company, Inc.	
1999	TYLER SMITH	Cole Information Services	
	OCCUPANT UNKNOWN	Cole Information Services	

FINDINGS

<u>Year</u>	<u>Uses</u>	<u>Source</u>	
1989	Andrews Jack H	Cole Information Services	
1984	Andrews Jack H	R. L. Polk & Co.	Image pg. A27
1980	Andrews Jack H	R. L. Polk & Co.	Image pg. A40
1975	Andrews Jack H	R. L. Polk & Co.	Image pg. A49
1970	ANDREWS JACK H	John M. Ducey	
1966	ANDREWS JACK H	R. L. Polk & Co.	Image pg. A61
1961	Andrews Jack H	R. L. Polk & Co.	Image pg. A71
1952	Andrews J H	R. L. Polk & Co. of California	Image pg. A82
1948	Ellison M J	San Diego Directory Co.	Image pg. A89
1943	AHendricks J R	San Diego Directory Co.	Image pg. A95

1045 REED AVE

<u>Year</u>	<u>Uses</u>	<u>Source</u>	
2017	RONALD STGERMAINE	Cole Information Services	
2014	JULIE LECOQ	Cole Information Services	
2009	OCCUPANT UNKNOWN	Cole Information Services	
2006	No Current Listing XXXX	Haines Company, Inc. Haines Company, Inc.	Image pg. A9
2004	OCCUPANT UNKNOWN	Cole Information Services	
2000	No Current Listing THOMAS Geneva	Haines & Company Haines Company, Inc.	Image pg. A18
1999	OCCUPANT UNKNOWN	Cole Information Services	
1989	Grell Chris	Cole Information Services	
1984	Oliver Donald	R. L. Polk & Co.	Image pg. A27
1980	Antista Cynthia S	R. L. Polk & Co.	Image pg. A40
1975	Adams Douglas	R. L. Polk & Co.	Image pg. A49
1970	THOMAS PAUL D	John M. Ducey	
1966	THOMAS PAUL D	R. L. Polk & Co.	Image pg. A61
1961	Thomas Paul D	R. L. Polk & Co.	Image pg. A71
1952	Thomas P V	R. L. Polk & Co. of California	Image pg. A82
1948	Thomas P D	San Diego Directory Co.	Image pg. A89
1943	Cook Glenn	San Diego Directory Co.	Image pg. A95

1051 REED AVE

<u>Year</u>	<u>Uses</u>	<u>Source</u>	
2017	STEVEN SUTLIEF	Cole Information Services	
2014	GERALD DEMAREE	Cole Information Services	
2009	BOZIER DEMAREE	Cole Information Services	
2006	XXXX	Haines Company, Inc.	Image pg. A9

FINDINGS

<u>Year</u>	<u>Uses</u>	<u>Source</u>	
2006	No Current Listing	Haines Company, Inc.	
2004	GERALD DEMAREE	Cole Information Services	
2000	DEMAREE Gerald	Haines Company, Inc.	
	SHAILSBozier	Haines & Company	Image pg. A18
1999	BOZIER DEMAREE	Cole Information Services	
1989	Mc Elvany Estelle	Cole Information Services	
1984	Mc Elvany Julian W	R. L. Polk & Co.	Image pg. A27
1980	Me Elvany Julian W	R. L. Polk & Co.	Image pg. A40
1975	Me Elvany Julian W	R. L. Polk & Co.	Image pg. A49
1970	MC ELVANY JULIAN W	John M. Ducey	
1966	MC ELVANY JULIAN W	R. L. Polk & Co.	Image pg. A61
1961	Mc Elvany Julian W	R. L. Polk & Co.	Image pg. A71
1952	Mc Elvany J W	R. L. Polk & Co. of California	Image pg. A82
1948	Mc Elvany J W	San Diego Directory Co.	Image pg. A89
1945	DAHLQUIST A P R PACIFIC BEACH	San Diego Directory Co.	
1943	al Dahquist A P	San Diego Directory Co.	Image pg. A95

1059 REED AVE

<u>Year</u>	<u>Uses</u>	<u>Source</u>	
2017	ALLAN HASS	Cole Information Services	
2014	ALLAN HASS	Cole Information Services	
2009	CENTERING BODYWORK	Cole Information Services	
	DEBORAH HANCKO	Cole Information Services	
2006	a HASS Allan	Haines Company, Inc.	
	HASS Allan	Haines Company, Inc.	Image pg. A9
2004	CENTERING BODYWORK	Cole Information Services	
	DEBORAH HANCKO	Cole Information Services	
2000	HANCKO Deborah	Haines Company, Inc.	
	HANCKO Deborah	Haines & Company	Image pg. A18
1999	DEBORAH HANCKO	Cole Information Services	
1992	Leonard Lou	PACIFIC BELL WHITE PAGES	
	Leonard Lynn	PACIFIC BELL WHITE PAGES	
	Leonard M	PACIFIC BELL WHITE PAGES	
1989	Leonard Lou	Cole Information Services	
1984	Leonard Louis	R. L. Polk & Co.	Image pg. A27
1980	Leonard Louis	R. L. Polk & Co.	Image pg. A40
1975	Johnson Julien F	R. L. Polk & Co.	Image pg. A49
1970	JOHNSON JULIAN F B	John M. Ducey	
1966	HUSTED ERMA MRS	R. L. Polk & Co.	Image pg. A61

FINDINGS

<u>Year</u>	<u>Uses</u>	<u>Source</u>	
1961	Husted Donald S	R. L. Polk & Co.	Image pg. A71
1952	Mc Clelland E J	R. L. Polk & Co. of California	Image pg. A82
1948	Fuller E C	San Diego Directory Co.	Image pg. A89
1943	Alrwin H R	San Diego Directory Co.	Image pg. A95

1067 REED AVE

<u>Year</u>	<u>Uses</u>	<u>Source</u>
2017	KAREN LANDKAMER	Cole Information Services
2014	HEIDI RASOR	Cole Information Services
2009	HEIDI RASOR	Cole Information Services
2004	HEIDI RASOR	Cole Information Services
1999	HEIDI RASOR	Cole Information Services

1075 REED AVE

<u>Year</u>	<u>Uses</u>	<u>Source</u>
2017	DAVID GNADE	Cole Information Services
2014	DAVID GNADE	Cole Information Services
2009	DAVID GNADE	Cole Information Services
2004	ADAM GNADE	Cole Information Services
1999	DAVID GNADE	Cole Information Services
1994	GNADE, DAVID	Cole Information Services

S GRAND AV SANTA ANA

1101 S GRAND AV SANTA ANA

<u>Year</u>	<u>Uses</u>	<u>Source</u>
1991	American Alarms Systems	PACIFIC BELL WHITE PAGES

THOMAS AV PACIFIC BEACH

969 THOMAS AV PACIFIC BEACH

<u>Year</u>	<u>Uses</u>	<u>Source</u>
1921	Higbee Herbt LE May carp h	San Diego Directory Co. Inc.

THOMAS AVE

902 THOMAS AVE

<u>Year</u>	<u>Uses</u>	<u>Source</u>
2014	MATT RANKIN	Cole Information Services
2009	JAY FUSS	Cole Information Services

FINDINGS

<u>Year</u>	<u>Uses</u>	<u>Source</u>	
2000	LOELITZ William	Haines Company, Inc.	
	No Current Listing	Haines & Company	Image pg. A19
1999	JAY FUSS	Cole Information Services	
1984	Perror Kevin	R. L. Polk & Co.	Image pg. A29
1980	Phillips Geo D	R. L. Polk & Co.	Image pg. A41
1975	Vacant	R. L. Polk & Co.	Image pg. A50
1970	MARKS JEROME Z	John M. Ducey	
1966	VACANT	R. L. Polk & Co.	Image pg. A62
1961	Farrell Thos P	R. L. Polk & Co.	Image pg. A73
1952	Dill R F	R. L. Polk & Co. of California	Image pg. A83

904 THOMAS AVE

<u>Year</u>	<u>Uses</u>	<u>Source</u>	
2017	BENJAMIN CYR	Cole Information Services	
2014	OCCUPANT UNKNOWN	Cole Information Services	
2009	T MIHELICH	Cole Information Services	
2006	SOTO Elizabeth	Haines Company, Inc.	Image pg. A10
	SOTO Elizabeth	Haines Company, Inc.	
2004	T MIHELICH	Cole Information Services	
2000	BARBOUR Christopher	Haines Company, Inc.	
	BARBOUR Christopher	Haines & Company	Image pg. A19
1999	T MIHELICH	Cole Information Services	
1989	Stillian Jos	Cole Information Services	
1984	Stillian Joseph	R. L. Polk & Co.	Image pg. A29
1980	Olson C L	R. L. Polk & Co.	Image pg. A41
1975	Goebbrig Kenneth C	R. L. Polk & Co.	Image pg. A50
1970	PFENNINGER EMIL G	John M. Ducey	
1966	ELLIOTT JOHN M	R. L. Polk & Co.	Image pg. A62
1961	Elliott John M	R. L. Polk & Co.	Image pg. A73
1952	Saranita Dorothy Mrs	R. L. Polk & Co. of California	Image pg. A83

906 THOMAS AVE

<u>Year</u>	<u>Uses</u>	<u>Source</u>	
2017	DAVID SHIELDS	Cole Information Services	
2014	ILUMINADA DANIEL	Cole Information Services	
	DAVID SHIELDS	Cole Information Services	
2006	No Current Listing	Haines Company, Inc.	
	XXXX	Haines Company, Inc.	Image pg. A10
2004	OCCUPANT UNKNOWN	Cole Information Services	

FINDINGS

<u>Year</u>	<u>Uses</u>	<u>Source</u>	
2000	No Current Listing XXXX	Haines & Company Haines Company, Inc.	Image pg. A19
1989	Key N Allen	Cole Information Services	
1984	Collins Carol L	R. L. Polk & Co.	Image pg. A29
1980	Petruska Alex V	R. L. Polk & Co.	Image pg. A41
1975	Hainmons Bands	R. L. Polk & Co.	Image pg. A50
1970	PHILLIPS PETER F	John M. Ducey	
1966	VACANT	R. L. Polk & Co.	Image pg. A62
1961	Farris Elmer V	R. L. Polk & Co.	Image pg. A73
1952	Hayward J F	R. L. Polk & Co. of California	Image pg. A83

908 THOMAS AVE

<u>Year</u>	<u>Uses</u>	<u>Source</u>	
2014	MARK LEFKOWITZ	Cole Information Services	
2009	CAROLINA RAPINAN	Cole Information Services	
2006	REPPA Lauren REPPA Lauren	Haines Company, Inc. Haines Company, Inc.	Image pg. A10
2004	RYAN STACY	Cole Information Services	
2000	No Current Listing XXXX	Haines & Company Haines Company, Inc.	Image pg. A19
1999	CAROLINA RAPINAN	Cole Information Services	
1984	Vacant	R. L. Polk & Co.	Image pg. A29
1980	No Return	R. L. Polk & Co.	Image pg. A41
1975	Patton Machine Co amusement macha Patton Bobby G	R. L. Polk & Co. R. L. Polk & Co.	Image pg. A50 Image pg. A50
1970	PATTON BOBBY G	John M. Ducey	
1966	PATTCN BOBBY G	R. L. Polk & Co.	Image pg. A62
1961	Anderson Jackie Mrs	R. L. Polk & Co.	Image pg. A73
1952	Dowlen W L	R. L. Polk & Co. of California	Image pg. A83

909 THOMAS AVE

<u>Year</u>	<u>Uses</u>	<u>Source</u>	
1970	CALLSTROM BERTHA MRS	John M. Ducey	
1966	CALLSTROM BERTHA MRS	R. L. Polk & Co.	Image pg. A62
1961	Callstrom Bertha Mrs	R. L. Polk & Co.	Image pg. A73
1952	Hubbard R T	R. L. Polk & Co. of California	Image pg. A83
1948	Hubbard R T	San Diego Directory Co.	Image pg. A90
1943	Rogers H J	San Diego Directory Co.	Image pg. A96
1938	Winters Ida Mrs	San Diego Directory Co.	Image pg. A100

FINDINGS

<u>Year</u>	<u>Uses</u>	<u>Source</u>	
1933	Lambertson C S	San Diego Directory Co.	Image pg. A105
1927	Horr W C	San Diego Directory Co.	Image pg. A111

910 THOMAS AVE

<u>Year</u>	<u>Uses</u>	<u>Source</u>	
2017	DAVE TUBBS	Cole Information Services	
2014	DAVE TUBBS	Cole Information Services	
2009	OCCUPANT UNKNOWN	Cole Information Services	
2006	No Current Listing XXXX	Haines Company, Inc. Haines Company, Inc.	Image pg. A10
2004	HAYLEY SHIELDS	Cole Information Services	
2000	No Current Listing XXXX	Haines & Company Haines Company, Inc.	Image pg. A19
1999	OCCUPANT UNKNOWN	Cole Information Services	
1992	Miller James A	PACIFIC BELL WHITE PAGES	
1989	Allen Lynn	Cole Information Services	
1984	Allen Marilyn J	R. L. Polk & Co.	Image pg. A29
1980	Allen Marilyn J	R. L. Polk & Co.	Image pg. A41
1975	Allen Marilyn J	R. L. Polk & Co.	Image pg. A50
1970	WINTERS OONALD R	John M. Ducey	
1966	LOY DALLAS	R. L. Polk & Co.	Image pg. A62
1961	Kane Rod	R. L. Polk & Co.	Image pg. A73
1952	Harris E L	R. L. Polk & Co. of California	Image pg. A83

911 THOMAS AVE

<u>Year</u>	<u>Uses</u>	<u>Source</u>	
2017	LUCAS ALBRECHT	Cole Information Services	
	JASON KOBISHOP	Cole Information Services	
	KATIE MELKUN	Cole Information Services	
	ANTHONY PASSANITI	Cole Information Services	
	DILLON JACOBSEN	Cole Information Services	
2014	LUCAS ALBRECHT	Cole Information Services	
	DILLON JACOBSEN	Cole Information Services	
	NATALIA LOPEZ	Cole Information Services	
	BRANDON POMERANTZ	Cole Information Services	
2009	RICHARD WIEMKEN	Cole Information Services	
	LUCAS ALBRECHT	Cole Information Services	
	JASON COOPER	Cole Information Services	
	SANDRA ONWELLER	Cole Information Services	

FINDINGS

<u>Year</u>	<u>Uses</u>	<u>Source</u>	
2009	LEWIS ALDRICH	Cole Information Services	
2006	APARTMENTS	Haines Company, Inc.	Image pg. A10
	ALBRECHT Lucas	Haines Company, Inc.	Image pg. A10
	ALDRICH Lew	Haines Company, Inc.	Image pg. A10
	MATTLIN Emily	Haines Company, Inc.	Image pg. A10
	MURPHY Kathleen E	Haines Company, Inc.	Image pg. A10
	PIZARRO Cheryl	Haines Company, Inc.	Image pg. A10
	WIEMKEN Richard	Haines Company, Inc.	Image pg. A10
	APARTMENTS	Haines Company, Inc.	
	ALBRECHT Lucas	Haines Company, Inc.	
	ALDRICH Lew	Haines Company, Inc.	
	MATTLIN Emily	Haines Company, Inc.	
	MURPHY Kathleen E	Haines Company, Inc.	
	PIZARRO Cheryl	Haines Company, Inc.	
	WIEMKEN Richard	Haines Company, Inc.	
2004	RICHARD WIEMKEN	Cole Information Services	
	CHERYL PIZARRO	Cole Information Services	
	LEWIS ALDRICH	Cole Information Services	
	CHUNG KIM	Cole Information Services	
	JOHN KEENAN	Cole Information Services	
	EMILY MATTLIN	Cole Information Services	
	KATHLEEN MURPHY	Cole Information Services	
2000	ALDRICH Lew	Haines & Company	Image pg. A19
	BRISTER S	Haines & Company	Image pg. A19
	MILLER David F	Haines & Company	Image pg. A19
	WIEMKEN Richard	Haines & Company	Image pg. A19
	WIEMKEN Richard	Haines Company, Inc.	
	ALDRICH Lew	Haines Company, Inc.	
	BRISTER S	Haines Company, Inc.	
	MILLER David F	Haines Company, Inc.	
1999	RICHARD WIEMKEN	Cole Information Services	
	JASON COOPER	Cole Information Services	
	LEWIS ALDRICH	Cole Information Services	
	LUCAS ALBRECHT	Cole Information Services	
	SANDRA ONWELLER	Cole Information Services	
1994	MILLER, DAVID F	Cole Information Services	
1992	Aldrich Lew	PACIFIC BELL WHITE PAGES	
	Aldrich Lewis R	PACIFIC BELL WHITE PAGES	

FINDINGS

<u>Year</u>	<u>Uses</u>	<u>Source</u>	
1992	Miller David F	PACIFIC BELL WHITE PAGES	
1989	Aldrich Lew	Cole Information Services	
	Fujita Hideyuki	Cole Information Services	
	Kearsley Greg	Cole Information Services	
	Shearer Jacqueline	Cole Information Services	
	Stern Susan B	Cole Information Services	
	Tullgren David	Cole Information Services	
1984	Villa Pacific apts	R. L. Polk & Co.	Image pg. A29
	Jackson A B	R. L. Polk & Co.	Image pg. A29
	Wolinsky J	R. L. Polk & Co.	Image pg. A29
	Goldstein John	R. L. Polk & Co.	Image pg. A29
	Aldrich Lew	R. L. Polk & Co.	Image pg. A29
	Melton Edwin D	R. L. Polk & Co.	Image pg. A29
	Diugwid John M	R. L. Polk & Co.	Image pg. A29
	Weston C	R. L. Polk & Co.	Image pg. A29
	Lucas L L	R. L. Polk & Co.	Image pg. A29
	Ray Michl	R. L. Polk & Co.	Image pg. A29
	Emmet R T	R. L. Polk & Co.	Image pg. A29
1980	Melton Edwin D	R. L. Polk & Co.	Image pg. A41
	N Mangelsdorf P	R. L. Polk & Co.	Image pg. A41
	N Welch Rich	R. L. Polk & Co.	Image pg. A41
	N Corrigan M	R. L. Polk & Co.	Image pg. A41
	N Coy J H	R. L. Polk & Co.	Image pg. A41
	N Emmet R T	R. L. Polk & Co.	Image pg. A41
	Villa Pacific apts	R. L. Polk & Co.	Image pg. A41
	I N Maher Ed	R. L. Polk & Co.	Image pg. A41
	Wolinsky J	R. L. Polk & Co.	Image pg. A41
	N Cawthon A L	R. L. Polk & Co.	Image pg. A41
	Aldrich Lew	R. L. Polk & Co.	Image pg. A41
1975	Villa Pacific apta	R. L. Polk & Co.	Image pg. A50
	Eddy Della Mrs	R. L. Polk & Co.	Image pg. A50
	Erlandson Jeffrey	R. L. Polk & Co.	Image pg. A50
	Bushman Joan L	R. L. Polk & Co.	Image pg. A50
	Aldrich Lew	R. L. Polk & Co.	Image pg. A50
	Melton Edwin D	R. L. Polk & Co.	Image pg. A50
	Buchanan Hugh	R. L. Polk & Co.	Image pg. A50
	Gengler Paul	R. L. Polk & Co.	Image pg. A50
Sailly Pat	R. L. Polk & Co.	Image pg. A50	

FINDINGS

<u>Year</u>	<u>Uses</u>	<u>Source</u>	
1975	Synodia Mary Lou	R. L. Polk & Co.	Image pg. A50
	Kent Jack D	R. L. Polk & Co.	Image pg. A50
1970	REYNOLDS H A	John M. Ducey	
1966	NEWTON SANDRA M	R. L. Polk & Co.	Image pg. A62
1961	Vacant	R. L. Polk & Co.	Image pg. A73

912 THOMAS AVE

<u>Year</u>	<u>Uses</u>	<u>Source</u>	
2014	OCCUPANT UNKNOWN	Cole Information Services	
2009	BARRY LEVINE	Cole Information Services	
2006	No Current Listing	Haines Company, Inc.	
	XXXX	Haines Company, Inc.	Image pg. A10
2004	STEVEN LEVINE	Cole Information Services	
2000	No Current Listing	Haines & Company	Image pg. A19
	XXXX	Haines Company, Inc.	
1999	BARRY LEVINE	Cole Information Services	
1984	Schwab Gary G	R. L. Polk & Co.	Image pg. A29
1980	N Spencer Roland	R. L. Polk & Co.	Image pg. A41
1975	Masters Neal S	R. L. Polk & Co.	Image pg. A50
1970	CLARK JEROME H	John M. Ducey	
1966	VACANT	R. L. Polk & Co.	Image pg. A62
1961	Larson Gertrude Mrs	R. L. Polk & Co.	Image pg. A73
1952	Winiecki Valentine	R. L. Polk & Co. of California	Image pg. A83

914 THOMAS AVE

<u>Year</u>	<u>Uses</u>	<u>Source</u>	
2017	BLAKE HYNES	Cole Information Services	
2014	THOMAS NIEDZINSKI	Cole Information Services	
2006	No Current Listing	Haines Company, Inc.	
	XXXX	Haines Company, Inc.	Image pg. A10
2004	JOHN SMEDLEY	Cole Information Services	
2000	CAHILL Richard F	Haines Company, Inc.	
	CAHILL Richard F	Haines & Company	Image pg. A19
1994	ZARO, C L	Cole Information Services	
1992	Zaro C L	PACIFIC BELL WHITE PAGES	
	Zarola Joe	PACIFIC BELL WHITE PAGES	
1989	Bissinger Frederick M	Cole Information Services	
1984	Phillips Geo D	R. L. Polk & Co.	Image pg. A29
1980	N Belcher Mary B	R. L. Polk & Co.	Image pg. A41

FINDINGS

<u>Year</u>	<u>Uses</u>	<u>Source</u>	
1975	OConnell Simon	R. L. Polk & Co.	Image pg. A50
1970	BENSON GORDON	John M. Ducey	
1966	KOTTKE ROBT F	R. L. Polk & Co.	Image pg. A62
1961	Kottke Robt F	R. L. Polk & Co.	Image pg. A73
1952	Lane L R	R. L. Polk & Co. of California	Image pg. A83

916 THOMAS AVE

<u>Year</u>	<u>Uses</u>	<u>Source</u>	
2014	DARINA LEFKOWITZ	Cole Information Services	
2009	SHANNON FOSTER	Cole Information Services	
2006	No Current Listing XXXX	Haines Company, Inc. Haines Company, Inc.	Image pg. A10
2004	LAURIE LUKOS	Cole Information Services	
2000	No Current Listing XXXX	Haines & Company Haines Company, Inc.	Image pg. A19
1999	SHANNON FOSTER	Cole Information Services	
1994	CROW, LAUREN E	Cole Information Services	
1992	Crow Lauren E	PACIFIC BELL WHITE PAGES	
1989	Crow Lauren E	Cole Information Services	
1984	Crow Ester I Mrs	R. L. Polk & Co.	Image pg. A29
1980	N Crow Lauren E	R. L. Polk & Co.	Image pg. A41
1975	Vacant	R. L. Polk & Co.	Image pg. A50
1970	DOW GUY T	John M. Ducey	
1966	GAGE KENNETH C	R. L. Polk & Co.	Image pg. A62
1961	Gage Kenneth C	R. L. Polk & Co.	Image pg. A73
1952	Vacant	R. L. Polk & Co. of California	Image pg. A83

917 THOMAS AVE

<u>Year</u>	<u>Uses</u>	<u>Source</u>
2017	NICOLE TEVES	Cole Information Services
	LEAH CLARK	Cole Information Services
	MICHAEL NIEBOER	Cole Information Services
	RACHEL DISKIN	Cole Information Services
	MERWE VANDER	Cole Information Services
	RYAN SCHMIDT	Cole Information Services
	JEN DOSREIS	Cole Information Services
2014	MICHAEL NIEBOER	Cole Information Services
	RONALD DEVERMANN	Cole Information Services
	CHRISTOPHER SMITH	Cole Information Services

FINDINGS

<u>Year</u>	<u>Uses</u>	<u>Source</u>	
2009	MICHAEL NIEBOER	Cole Information Services	
	ROSCOE FITTS	Cole Information Services	
	SAID SOUIKANE	Cole Information Services	
	KELLY DELL	Cole Information Services	
	KEVIN KING	Cole Information Services	
2006	BEACH Geoffry	Haines Company, Inc.	Image pg. A10
	SHOOP Robin D	Haines Company, Inc.	Image pg. A10
	SMITH Christopher	Haines Company, Inc.	Image pg. A10
	WAGONER Brian S	Haines Company, Inc.	Image pg. A10
	APARTMENTS	Haines Company, Inc.	
	BEACH Geoffry	Haines Company, Inc.	
	NOLLAJicia	Haines Company, Inc.	
	SHOOP Robin D	Haines Company, Inc.	
	SMITH Christopher	Haines Company, Inc.	
	WAGONER Brian S	Haines Company, Inc.	
	APARTMENTS	Haines Company, Inc.	Image pg. A10
	NOLL Alicia	Haines Company, Inc.	Image pg. A10
2004	ROSCOE FITTS	Cole Information Services	
	KEVIN KING	Cole Information Services	
	MICHAEL NEBOER	Cole Information Services	
	ALICIA NOLL	Cole Information Services	
	ASHLEY DUREN	Cole Information Services	
	DEBORRAH WILSON	Cole Information Services	
	TWO TULIPS	Cole Information Services	
	NITA MARCUS	Cole Information Services	
	2000	ALDRICH Lewis	Haines Company, Inc.
WAGONER Brian S		Haines Company, Inc.	
WAGONER Brian S		Haines & Company	Image pg. A19
1999	KEVIN KING	Cole Information Services	
	KELLY DELL	Cole Information Services	
	MICHAEL NIEBOER	Cole Information Services	
	SAID SOUIKANE	Cole Information Services	
	ROSCOE FITTS	Cole Information Services	
1994	KEVIN, LYLE	Cole Information Services	
	HALEY, THOMAS A	Cole Information Services	
1992	Sprac D	PACIFIC BELL WHITE PAGES	
	Derse Timothy	PACIFIC BELL WHITE PAGES	
	Dersh David.....	PACIFIC BELL WHITE PAGES	

FINDINGS

<u>Year</u>	<u>Uses</u>	<u>Source</u>	
1992	Shepard Steve	PACIFIC BELL WHITE PAGES	
1989	Armstrong Alan	Cole Information Services	
	Drbousek Cathryn A	Cole Information Services	
	Fierro Henry J	Cole Information Services	
	Smith Thos A	Cole Information Services	
	Stone Ed	Cole Information Services	
	Whitesell Sean	Cole Information Services	
	1984	Apartments	R. L. Polk & Co.
Karl Charlotte		R. L. Polk & Co.	Image pg. A29
Kremsky Robt		R. L. Polk & Co.	Image pg. A29
Jackson Alton B		R. L. Polk & Co.	Image pg. A29
Poek Lee		R. L. Polk & Co.	Image pg. A29
Lott Richd H		R. L. Polk & Co.	Image pg. A29
Hurlburt L		R. L. Polk & Co.	Image pg. A29
Pilscou Lisa		R. L. Polk & Co.	Image pg. A29
Brogan James		R. L. Polk & Co.	Image pg. A29
Smith Thos		R. L. Polk & Co.	Image pg. A29
Peragine Paul		R. L. Polk & Co.	Image pg. A29
1980	Apartments	R. L. Polk & Co.	Image pg. A41
	Hintz Mavis E	R. L. Polk & Co.	Image pg. A41
	N Ciaglo G	R. L. Polk & Co.	Image pg. A41
	Jackson Alton B	R. L. Polk & Co.	Image pg. A41
	N Guillou R	R. L. Polk & Co.	Image pg. A41
	Lott Richd H	R. L. Polk & Co.	Image pg. A41
	N Hurlburt L	R. L. Polk & Co.	Image pg. A41
	No Return	R. L. Polk & Co.	Image pg. A41
	N Hacker N	R. L. Polk & Co.	Image pg. A41
	N Couzinet B	R. L. Polk & Co.	Image pg. A41
	Peragine Paul	R. L. Polk & Co.	Image pg. A41
1975	Apartments	R. L. Polk & Co.	Image pg. A50
	Strains V J	R. L. Polk & Co.	Image pg. A50
	Patrick M J	R. L. Polk & Co.	Image pg. A50
	Beaver Teresa	R. L. Polk & Co.	Image pg. A50
	OConnell Claire M	R. L. Polk & Co.	Image pg. A50
	Ansel Bernadette	R. L. Polk & Co.	Image pg. A50
	Culkin Carol	R. L. Polk & Co.	Image pg. A50
	Mosley Jeanne	R. L. Polk & Co.	Image pg. A50
	Maguire Charles	R. L. Polk & Co.	Image pg. A50

FINDINGS

<u>Year</u>	<u>Uses</u>	<u>Source</u>	
1975	Donatilli Peggy Mrs	R. L. Polk & Co.	Image pg. A50
	Cockerham J E	R. L. Polk & Co.	Image pg. A50
1970	VACANT	John M. Ducey	
1966	KING WM R	R. L. Polk & Co.	Image pg. A62
1961	Thompson Ruth F Mrs	R. L. Polk & Co.	Image pg. A73

919 THOMAS AVE

<u>Year</u>	<u>Uses</u>	<u>Source</u>	
2000	No Current Listing XXXX	Haines & Company Haines Company, Inc.	Image pg. A19
1975	Vacant	R. L. Polk & Co.	Image pg. A50
1970	VACANT	John M. Ducey	
1966	MIZZEN JEROME	R. L. Polk & Co.	Image pg. A62
1961	Hernandez Juan	R. L. Polk & Co.	Image pg. A73
1952	Clark D N	R. L. Polk & Co. of California	Image pg. A83
	Thompson R F Mrs	R. L. Polk & Co. of California	Image pg. A83
1948	Osgood A H	San Diego Directory Co.	Image pg. A90
1943	Pollock M F Mrs	San Diego Directory Co.	Image pg. A96
1938	Pollock M F Mrs	San Diego Directory Co.	Image pg. A100
1933	Pollock M F Mrs o	San Diego Directory Co.	Image pg. A105
1927	Pollock M F Mrs	San Diego Directory Co.	Image pg. A111

922 THOMAS AVE

<u>Year</u>	<u>Uses</u>	<u>Source</u>	
1952	922 46 1/2 1/2 Palm Court Apts	R. L. Polk & Co. of California	Image pg. A83
1943	Scott H L	San Diego Directory Co.	Image pg. A96
	Rosedale Hotel	San Diego Directory Co.	Image pg. A96
1933	Smith J W	San Diego Directory Co.	Image pg. A105
1927	Landweer Gerard	San Diego Directory Co.	Image pg. A111

925 THOMAS AVE

<u>Year</u>	<u>Uses</u>	<u>Source</u>
2017	JEFFERY SHEWMAKER	Cole Information Services
	LEVITA CIESLUKOWSKI	Cole Information Services
	LUIS MARTINEZ	Cole Information Services
	RICHARD CARPENTIERI	Cole Information Services
2014	NITA MARCUS	Cole Information Services
	JACQUELINE DUNFEE	Cole Information Services
	AMANDA MONTOYA	Cole Information Services

FINDINGS

<u>Year</u>	<u>Uses</u>	<u>Source</u>	
2014	MARGARET BENOIT	Cole Information Services	
2009	MEGAN SAUNDERS	Cole Information Services	
	SHAYNON BARRY	Cole Information Services	
	JAMES SALVO	Cole Information Services	
	J SOUTHERLAND	Cole Information Services	
	AMANDA MONTOYA	Cole Information Services	
	RENEE SARNO	Cole Information Services	
2006	APARTMENTS	Haines Company, Inc.	
	ANGEL Scott R	Haines Company, Inc.	
	CIESLUKOWSKI Matthew	Haines Company, Inc.	
	HUTCHINGS J	Haines Company, Inc.	
	MARK Walton	Haines Company, Inc.	
	MONTOYAAmanda	Haines Company, Inc.	
	SAUNDERS Megan	Haines Company, Inc.	
	WILLIAMS Emily	Haines Company, Inc.	
	APARTMENTS	Haines Company, Inc.	Image pg. A10
	ANGEL Scott R	Haines Company, Inc.	Image pg. A10
	CIESLUKOWSKI Matthew	Haines Company, Inc.	Image pg. A10
	HUTCHINGS J	Haines Company, Inc.	Image pg. A10
	MARK Walton	Haines Company, Inc.	Image pg. A10
	MONTOYA Amanda	Haines Company, Inc.	Image pg. A10
	SAUNDERS Megan	Haines Company, Inc.	Image pg. A10
	WILLIAMS Emily	Haines Company, Inc.	Image pg. A10
2004	BRETT COFFEE	Cole Information Services	
	JEFFREY STERMER	Cole Information Services	
	MEGAN SAUNDERS	Cole Information Services	
	JILL HUTCHINGS	Cole Information Services	
	ALISMILES	Cole Information Services	
	EMILY WILLIAMS	Cole Information Services	
	PETER HONDA	Cole Information Services	
	SCOTT ANGEL	Cole Information Services	
	STEPHEN HAMILTON	Cole Information Services	
	JAMES SALVO	Cole Information Services	
2000	HONDA Peter	Haines & Company	Image pg. A19
	HUTCHINGS J	Haines & Company	Image pg. A19
	JONES Andrew	Haines & Company	Image pg. A19
	MALLOY Richard	Haines & Company	Image pg. A19

FINDINGS

<u>Year</u>	<u>Uses</u>	<u>Source</u>	
2000	APARTMENTS	Haines Company, Inc.	
	CARPENTIER France	Haines Company, Inc.	
	HONDA Peter	Haines Company, Inc.	
	HUTGHINGS J	Haines Company, Inc.	
	JONES Andrew	Haines Company, Inc.	
	MALLOY Richard	Haines Company, Inc.	
1999	SHAYNON BARRY	Cole Information Services	
	JAMES SALVO	Cole Information Services	
	J SOUTHERLAND	Cole Information Services	
	AMANDA MONTOYA	Cole Information Services	
	RENEE SARNO	Cole Information Services	
	RICHARD MALLOY	Cole Information Services	
	MEGAN SAUNDERS	Cole Information Services	
1992	Busby Timothy D	PACIFIC BELL WHITE PAGES	
	Busby William E	PACIFIC BELL WHITE PAGES	
	Buscagan Virgilio V.....	PACIFIC BELL WHITE PAGES	
	Buscaglia L	PACIFIC BELL WHITE PAGES	
	Buscaglia Marine	PACIFIC BELL WHITE PAGES	
	Hutchings J	PACIFIC BELL WHITE PAGES	
	Hutchings James	PACIFIC BELL WHITE PAGES	
1989	Hills Carol	Cole Information Services	
	Hollowell Julie	Cole Information Services	
	Risch Steve M	Cole Information Services	
	Hutchings J	Cole Information Services	
1984	Twin Palms Apartments	R. L. Polk & Co.	Image pg. A29
	Symanski K M	R. L. Polk & Co.	Image pg. A29
	Irving Robt J Jr	R. L. Polk & Co.	Image pg. A29
	Contreras David A	R. L. Polk & Co.	Image pg. A30
	Janssen Kris	R. L. Polk & Co.	Image pg. A30
	Woods Cathi L	R. L. Polk & Co.	Image pg. A30
	Harrison Kevin D	R. L. Polk & Co.	Image pg. A30
	Marmelzat J	R. L. Polk & Co.	Image pg. A30
Nunes John D	R. L. Polk & Co.	Image pg. A30	
1980	Twin Palms Apartments	R. L. Polk & Co.	Image pg. A41
	Ward Denise	R. L. Polk & Co.	Image pg. A41
	No Return	R. L. Polk & Co.	Image pg. A41
	N Nelson C	R. L. Polk & Co.	Image pg. A41
	Prey John K Jr	R. L. Polk & Co.	Image pg. A41

FINDINGS

<u>Year</u>	<u>Uses</u>	<u>Source</u>	
1980	Rollins Steph	R. L. Polk & Co.	Image pg. A41
	N Harrison Kevin D	R. L. Polk & Co.	Image pg. A41
	Marmelzat J	R. L. Polk & Co.	Image pg. A41
	N Rawlins Jeff	R. L. Polk & Co.	Image pg. A41
1975	Twin Palms Apartments	R. L. Polk & Co.	Image pg. A50
	Moniz Carla Mrs	R. L. Polk & Co.	Image pg. A50
	Schwam Carl L	R. L. Polk & Co.	Image pg. A50
	White Mary L	R. L. Polk & Co.	Image pg. A50
	Kerr Diane	R. L. Polk & Co.	Image pg. A50
	Vacant	R. L. Polk & Co.	Image pg. A50
	Bardar Ella	R. L. Polk & Co.	Image pg. A50
	Kunnen Ronald	R. L. Polk & Co.	Image pg. A50
	Strause Eddie D	R. L. Polk & Co.	Image pg. A50
1970	TWIN PALMS APARTMENTS	John M. Ducey	
	CRAWFORD WM P	John M. Ducey	
	MC DONALD THOS H	John M. Ducey	
	WHITE MARY L	John M. Ducey	
	VACANT	John M. Ducey	
	VACANT	John M. Ducey	
	IVORY MARGT MRS	John M. Ducey	
	VACANT	John M. Ducey	
	LORRAINE ROBT R	John M. Ducey	
1966	RICE WM F	R. L. Polk & Co.	Image pg. A62
	COBURN ALF J	R. L. Polk & Co.	Image pg. A62
	VACANT	R. L. Polk & Co.	Image pg. A62
	VACANT	R. L. Polk & Co.	Image pg. A62
	LORRAINE BOB	R. L. Polk & Co.	Image pg. A62
	TWIN PALMS APARTMENTS	R. L. Polk & Co.	Image pg. A62
	CRAWFORD WM P	R. L. Polk & Co.	Image pg. A62
	WATSON ROBT J	R. L. Polk & Co.	Image pg. A62
	WHITE MARY L	R. L. Polk & Co.	Image pg. A62
1961	Twin Palms Apartments	R. L. Polk & Co.	Image pg. A73
	Beaufort Mary P Mrs	R. L. Polk & Co.	Image pg. A73
	Moore Keith	R. L. Polk & Co.	Image pg. A73
	Mc Donald Stanley	R. L. Polk & Co.	Image pg. A73
	Vacant	R. L. Polk & Co.	Image pg. A73
	Jackson John J	R. L. Polk & Co.	Image pg. A73
	Vacant	R. L. Polk & Co.	Image pg. A73

FINDINGS

<u>Year</u>	<u>Uses</u>	<u>Source</u>	
1961	Runge Marie	R. L. Polk & Co.	Image pg. A73
	Flynn Gloria Mrs	R. L. Polk & Co.	Image pg. A73
	Street continued	R. L. Polk & Co.	Image pg. A73

929 THOMAS AVE

<u>Year</u>	<u>Uses</u>	<u>Source</u>	
1943	Grove M W	San Diego Directory Co.	Image pg. A96
1938	Boxley A C	San Diego Directory Co.	Image pg. A100

930 THOMAS AVE

<u>Year</u>	<u>Uses</u>	<u>Source</u>
2017	CALEB BROOKFIELD	Cole Information Services
	MAURA BUCKLEY	Cole Information Services
	MISTY MICHELLE	Cole Information Services
	SOLMAR CURTISS	Cole Information Services
	ANTHONY HUG	Cole Information Services
	PAT ANGELOTTI	Cole Information Services
	DARREN BOWLES	Cole Information Services
	DEBRA HANIG	Cole Information Services
	PHYLLIS SLOTNICK	Cole Information Services
	EDWARD MAHONY	Cole Information Services
	AMANDA CAMERON	Cole Information Services
	ALYSE FARAONE	Cole Information Services
	JEFFREY KRAMER	Cole Information Services
	GRANT MASON	Cole Information Services
	JENNIFER DAGEL	Cole Information Services
	ALYSSABETH KNERR	Cole Information Services
	KATHERINE FLEMING	Cole Information Services
2014	TONY HUG	Cole Information Services
	JEFFREY KRAMER	Cole Information Services
	GRANT MASON	Cole Information Services
	CK STERLING	Cole Information Services
	CHELSEA DOUGHERTY	Cole Information Services
	ALYSSA MCMORAN	Cole Information Services
	MICHELE MILLER	Cole Information Services
	TRENT PEARSON	Cole Information Services
	VALERIE LOKAR	Cole Information Services
	JENNY SAVEDRA	Cole Information Services
	PHYLLIS SLOTNICK	Cole Information Services

FINDINGS

<u>Year</u>	<u>Uses</u>	<u>Source</u>	
2014	HEATHER NELLIS	Cole Information Services	
	MISTY MICHELLE	Cole Information Services	
	MICHELLE PACIS	Cole Information Services	
	SHELBY FARRISH	Cole Information Services	
	PAT ANGELOTTI	Cole Information Services	
	JACLYN SMUCKLER	Cole Information Services	
2009	PASQUALE ANGELOTTI	Cole Information Services	
	PHAEDRA HUEBNER	Cole Information Services	
	DAVID BABCOCK	Cole Information Services	
	HARRY PILVER	Cole Information Services	
	MELISSA BUSCH	Cole Information Services	
	A GRIFFIN	Cole Information Services	
	LAURA MAXIE	Cole Information Services	
	JAMES PALIGUTAN	Cole Information Services	
	JAMES DOUGLAS	Cole Information Services	
	SPENCER HYMAN	Cole Information Services	
	JENNIFER DAGEL	Cole Information Services	
	PIERRE VANOUUDTSHOORN	Cole Information Services	
	ARTHUR MENDELSON	Cole Information Services	
	KASEY FIELDS	Cole Information Services	
TRINITY BULA	Cole Information Services		
2006	CHRISTINA MARIANI	Cole Information Services	
	APARTMENTS	Haines Company, Inc.	
	CARMICHAEL Peter	Haines Company, Inc.	
	DURNELL Matt A	Haines Company, Inc.	
	FIGUEIRA Merco	Haines Company, Inc.	
	Nuno HERRERA Marrtn	Haines Company, Inc.	
	HYMAN Spencer Jr	Haines Company, Inc.	
	JAKOBSSON Ola	Haines Company, Inc.	
	KIKUCHI Mikiko	Haines Company, Inc.	
	MCMORANAtyssa	Haines Company, Inc.	
	MENDELSON Arthur V	Haines Company, Inc.	
	NELLIS Heather	Haines Company, Inc.	
	SAMELSSON Jonas	Haines Company, Inc.	
	SILVA Frederico	Haines Company, Inc.	
	APARTMENTS	Haines Company, Inc.	Image pg. A10
	CARMICHAEL Peter	Haines Company, Inc.	Image pg. A10
	DURNELL Matt A	Haines Company, Inc.	Image pg. A10

FINDINGS

<u>Year</u>	<u>Uses</u>	<u>Source</u>	
2006	FIGUEIRA Marco Nuno	Haines Company, Inc.	Image pg. A10
	HERRERA Martin	Haines Company, Inc.	Image pg. A10
	HYMAN Spencer Jr	Haines Company, Inc.	Image pg. A10
	JAKOBSSON Ola	Haines Company, Inc.	Image pg. A10
	KIKUCHI Mikiko	Haines Company, Inc.	Image pg. A10
	MCMORAN Alyssa	Haines Company, Inc.	Image pg. A10
	MENDELSON Arthur V	Haines Company, Inc.	Image pg. A10
	NELLIS Heather	Haines Company, Inc.	Image pg. A10
	SAWELSSON Jonas	Haines Company, Inc.	Image pg. A10
SILVA Frederico	Haines Company, Inc.	Image pg. A10	
2004	STEPHEN NATHMAN	Cole Information Services	
	CRYSTAL CLEAR WINDOW CLEANING	Cole Information Services	
	M STORES INC	Cole Information Services	
	HEATHER NELLIS	Cole Information Services	
	WILLIAM LOELITZ	Cole Information Services	
	ARMANDO LEIJA	Cole Information Services	
	TODD GUDAT	Cole Information Services	
	JONAS SAMELSSON	Cole Information Services	
	ARTHUR MENDELSON	Cole Information Services	
	JONAS BARCK	Cole Information Services	
	MARCO FIGUEIRA	Cole Information Services	
	MATT DURNELL	Cole Information Services	
	MARTIN HERRERA	Cole Information Services	
	SUSANN HASKAL	Cole Information Services	
	STEPHANIE STAUFFER	Cole Information Services	
	ELIN BJORKLUND	Cole Information Services	
	OLA JAKOBSSON	Cole Information Services	
	KIMBERLEY YAGER	Cole Information Services	
	PATRICK SULLIVAN	Cole Information Services	
	TADASHIGE SAKAKIBARA	Cole Information Services	
	HOLLY CASSELL	Cole Information Services	
	JOHN GIANNATTASIO	Cole Information Services	
	SPENCER HYMAN	Cole Information Services	
	BRETT STALLWORTH	Cole Information Services	
	ELIZABETH SOTO	Cole Information Services	
	JOHN JONES	Cole Information Services	
	PASQUALE ANGELOTTI	Cole Information Services	
TYLER ADAMS	Cole Information Services		

FINDINGS

<u>Year</u>	<u>Uses</u>	<u>Source</u>	
2004	PHONERENTAL INC	Cole Information Services	
	LARA BELLARDITA	Cole Information Services	
	LOVE BERGSTEN	Cole Information Services	
	SERENA KARSON	Cole Information Services	
2000	APARTMENTS	Haines & Company	Image pg. A19
	BRUNI Eugenia	Haines & Company	Image pg. A19
	CAMPBELL Lyle	Haines & Company	Image pg. A19
	CHRISTY Scott	Haines & Company	Image pg. A19
	HASKAL Danny	Haines & Company	Image pg. A19
	HAUCK T Dustin	Haines & Company	Image pg. A19
	HYMAN Spencem Jr	Haines & Company	Image pg. A19
	MATTSSON Niklas	Haines & Company	Image pg. A19
	MENDELSON Arthur V	Haines & Company	Image pg. A19
	ONORI Jason	Haines & Company	Image pg. A19
	SILVA Allan M	Haines & Company	Image pg. A19
	SMITH Teresa R	Haines & Company	Image pg. A19
	SULLIVAN Patrick G	Haines & Company	Image pg. A19
	SULLIVAN Patrick G	Haines Company, Inc.	
	TURNPAUGH Linda	Haines Company, Inc.	
	VANTYNE Laura	Haines Company, Inc.	
	VANTYNE Laura	Haines Company, Inc.	
	VANTYNE Sean F	Haines Company, Inc.	
	VANTYNE Sean F	Haines Company, Inc.	
	WINBURN J	Haines Company, Inc.	
	WINCH Robin	Haines Company, Inc.	
	YAMADA E	Haines Company, Inc.	
	TURNPAUGH Linda	Haines & Company	Image pg. A19
	VANTYNE Laura	Haines & Company	Image pg. A19
	VANTYNE Laura	Haines & Company	Image pg. A19
	VANTYNE Sean F	Haines & Company	Image pg. A19
	VANTYNE Sean F	Haines & Company	Image pg. A19
	WINBURNJ	Haines & Company	Image pg. A19
	WINCH Robin	Haines & Company	Image pg. A19
	YAMADA E	Haines & Company	Image pg. A19
	APARTMENTS	Haines Company, Inc.	
	BRUNI Eugenia	Haines Company, Inc.	
CAMPBELL Lyle	Haines Company, Inc.		
CHRISTY Scott	Haines Company, Inc.		

FINDINGS

<u>Year</u>	<u>Uses</u>	<u>Source</u>
2000	HASKAL Danny	Haines Company, Inc.
	HAUCK T Dustin	Haines Company, Inc.
	HYMAN Spencer Jr	Haines Company, Inc.
	LOELITZ William	Haines Company, Inc.
	MATTSSON Niklas	Haines Company, Inc.
	MENDELSON Arthur V	Haines Company, Inc.
	ONORI Jason	Haines Company, Inc.
	SILVA Alan M	Haines Company, Inc.
1999	SMITH Teresa R	Haines Company, Inc.
	CHRISTINA MARIANI	Cole Information Services
	PHAEDRA HUEBNER	Cole Information Services
	HARRY PILVER	Cole Information Services
	DAVID BABCOCK	Cole Information Services
	MELISSA BUSCH	Cole Information Services
	A GRIFFIN	Cole Information Services
	M OCONNELL	Cole Information Services
	LAURA MAXIE	Cole Information Services
	JAMES PALIGUTAN	Cole Information Services
	SPENCER HYMAN	Cole Information Services
	JAMES DOUGLAS	Cole Information Services
	JENNIFER DAGEL	Cole Information Services
	PIERRE VANOUUDTSHOORN	Cole Information Services
	ARTHUR MENDELSON	Cole Information Services
	KASEY FIELDS	Cole Information Services
	TRINITY BULA	Cole Information Services
PASQUALE ANGELOTTI	Cole Information Services	
1994	REYNODLS, A	Cole Information Services
	PICKETT, CHRIS	Cole Information Services
	TADDIE, JOHN A	Cole Information Services
	AYME, DANIEL	Cole Information Services
	BROOKES, MICHAEL	Cole Information Services
1992	MASON, ERIK P	Cole Information Services
	Bowes Mark	PACIFIC BELL WHITE PAGES
	Christy Scott	PACIFIC BELL WHITE PAGES
	Cimbalist Robert	PACIFIC BELL WHITE PAGES
	Cimbalod J L	PACIFIC BELL WHITE PAGES
	Cimelfarp John A	PACIFIC BELL WHITE PAGES
	Cimenski Joseph J	PACIFIC BELL WHITE PAGES

FINDINGS

<u>Year</u>	<u>Uses</u>	<u>Source</u>	
1992	CImenski Jos	PACIFIC BELL WHITE PAGES	
	Cimicata B	PACIFIC BELL WHITE PAGES	
	Hobson Jiml	PACIFIC BELL WHITE PAGES	
	Hyman Spencer Jr	PACIFIC BELL WHITE PAGES	
	Hyman Stephen & Lynn	PACIFIC BELL WHITE PAGES	
	Hyman Z Henry	PACIFIC BELL WHITE PAGES	
	Hymas JD.....	PACIFIC BELL WHITE PAGES	
	Johnsen James L	PACIFIC BELL WHITE PAGES	
	Mendelson Arthur V	PACIFIC BELL WHITE PAGES	
	OConnor Patrick	PACIFIC BELL WHITE PAGES	
	Pickett Chris	PACIFIC BELL WHITE PAGES	
	Pickett D	PACIFIC BELL WHITE PAGES	
	Pickett Dani	PACIFIC BELL WHITE PAGES	
	Schar Thomas	PACIFIC BELL WHITE PAGES	
	Schara B	PACIFIC BELL WHITE PAGES	
	Scharachmidt Rosa	PACIFIC BELL WHITE PAGES	
	Scharaga Bob	PACIFIC BELL WHITE PAGES	
	Smedley John Jr	PACIFIC BELL WHITE PAGES	
	Smith Robert E	PACIFIC BELL WHITE PAGES	
	1989	Almeida J	Cole Information Services
Christy Scott		Cole Information Services	
Ethridge Jas L		Cole Information Services	
Greenwood E		Cole Information Services	
Hobson Jim		Cole Information Services	
Hyman Spencer Jr		Cole Information Services	
Landis Jeff		Cole Information Services	
Madoian David		Cole Information Services	
OConnor Patrick		Cole Information Services	
Personette Lyle		Cole Information Services	
Shostak Dennis A		Cole Information Services	
Smith Robert E		Cole Information Services	
Wallerstein Cary		Cole Information Services	
1984	Michelow Michl M	R. L. Polk & Co.	Image pg. A30
	Turner Mark	R. L. Polk & Co.	Image pg. A30
	Hilyard Clifford	R. L. Polk & Co.	Image pg. A30
	Spencer Roman	R. L. Polk & Co.	Image pg. A30
	ONeill Robt	R. L. Polk & Co.	Image pg. A30
	Jones Lloyd	R. L. Polk & Co.	Image pg. A30

FINDINGS

<u>Year</u>	<u>Uses</u>	<u>Source</u>	
1984	Vacant	R. L. Polk & Co.	Image pg. A30
	Vacant	R. L. Polk & Co.	Image pg. A30
	Kalister Laurie	R. L. Polk & Co.	Image pg. A30
	Smith Harry	R. L. Polk & Co.	Image pg. A30
	Hyman Spencer Jr	R. L. Polk & Co.	Image pg. A30
	Miller Bruce	R. L. Polk & Co.	Image pg. A30
	Young Sherie J	R. L. Polk & Co.	Image pg. A30
	Baird John E	R. L. Polk & Co.	Image pg. A30
	Vacant	R. L. Polk & Co.	Image pg. A30
	Vacant	R. L. Polk & Co.	Image pg. A30
	Town House Of Pacific Beach apts	R. L. Polk & Co.	Image pg. A30
	Curzon Chris	R. L. Polk & Co.	Image pg. A30
	Edbrooke Robt O	R. L. Polk & Co.	Image pg. A30
	Vacant	R. L. Polk & Co.	Image pg. A30
	Smith Robt	R. L. Polk & Co.	Image pg. A30
	Beekman John	R. L. Polk & Co.	Image pg. A30
	Goodman Scott A	R. L. Polk & Co.	Image pg. A30
	Hurlbut Roy F	R. L. Polk & Co.	Image pg. A30
	Chorley Tony	R. L. Polk & Co.	Image pg. A30
	Poholson Sally	R. L. Polk & Co.	Image pg. A30
	Miller Edw	R. L. Polk & Co.	Image pg. A30
	Jones Ellen	R. L. Polk & Co.	Image pg. A30
	Vacant	R. L. Polk & Co.	Image pg. A30
	Wilson Richd	R. L. Polk & Co.	Image pg. A30
	Brock Jean	R. L. Polk & Co.	Image pg. A30
	Ethridge James L	R. L. Polk & Co.	Image pg. A30
	Oppeltz Joe	R. L. Polk & Co.	Image pg. A30
Christy Scott	R. L. Polk & Co.	Image pg. A30	
Schmidt Eric	R. L. Polk & Co.	Image pg. A30	
1980	Suidzinski Wm	R. L. Polk & Co.	Image pg. A41
	Grishman Teddy	R. L. Polk & Co.	Image pg. A41
	N Shirish Hirani	R. L. Polk & Co.	Image pg. A41
	No Return	R. L. Polk & Co.	Image pg. A41
	Vacant	R. L. Polk & Co.	Image pg. A41
	N Toiley James	R. L. Polk & Co.	Image pg. A41
	Lease Robt	R. L. Polk & Co.	Image pg. A41
	N Barnell K	R. L. Polk & Co.	Image pg. A41
Lowry Wm F	R. L. Polk & Co.	Image pg. A41	

FINDINGS

<u>Year</u>	<u>Uses</u>	<u>Source</u>	
1980	Vacant	R. L. Polk & Co.	Image pg. A41
	Vacant	R. L. Polk & Co.	Image pg. A41
	Taylor Gerald B	R. L. Polk & Co.	Image pg. A41
	N Young Sherie J	R. L. Polk & Co.	Image pg. A41
	N Baird John E	R. L. Polk & Co.	Image pg. A41
	Ward Sami J	R. L. Polk & Co.	Image pg. A41
	Dunlay Kathy	R. L. Polk & Co.	Image pg. A41
	Town House Of Pacific Beach apts	R. L. Polk & Co.	Image pg. A41
	I N Gillotte Paul	R. L. Polk & Co.	Image pg. A41
	Nunez Laura	R. L. Polk & Co.	Image pg. A41
	N Harris K	R. L. Polk & Co.	Image pg. A41
	Smith Robt	R. L. Polk & Co.	Image pg. A41
	N Zimmerman F J	R. L. Polk & Co.	Image pg. A41
	Flores Maria	R. L. Polk & Co.	Image pg. A41
	Hurlbut Roy	R. L. Polk & Co.	Image pg. A41
	Vacant	R. L. Polk & Co.	Image pg. A41
	N Feber Jeffrey	R. L. Polk & Co.	Image pg. A41
	Miller Edw	R. L. Polk & Co.	Image pg. A41
	Il N Graff Robt	R. L. Polk & Co.	Image pg. A41
	N Sandahl Greg	R. L. Polk & Co.	Image pg. A41
	Vacant	R. L. Polk & Co.	Image pg. A41
	Hancock Virgil	R. L. Polk & Co.	Image pg. A41
	Ethridge James L	R. L. Polk & Co.	Image pg. A41
	N Oppeltz U	R. L. Polk & Co.	Image pg. A41
N Kayes W	R. L. Polk & Co.	Image pg. A41	
Schmidt Eric	R. L. Polk & Co.	Image pg. A41	
1975	Vacant	R. L. Polk & Co.	Image pg. A50
	Ainsworth Antoinette	R. L. Polk & Co.	Image pg. A50
	Vacant	R. L. Polk & Co.	Image pg. A50
	Evanfl Douglas D	R. L. Polk & Co.	Image pg. A50
	Maurer N A	R. L. Polk & Co.	Image pg. A50
	Siegfreid Tom L	R. L. Polk & Co.	Image pg. A50
	Vacant	R. L. Polk & Co.	Image pg. A50
	Anderson James B	R. L. Polk & Co.	Image pg. A50
	Vacant	R. L. Polk & Co.	Image pg. A50
	Vacant	R. L. Polk & Co.	Image pg. A50
	Town House Of Pacific Beach apta	R. L. Polk & Co.	Image pg. A50
Belkin S	R. L. Polk & Co.	Image pg. A50	

FINDINGS

<u>Year</u>	<u>Uses</u>	<u>Source</u>	
1975	Vacant	R. L. Polk & Co.	Image pg. A50
	Ingrasgi Joe	R. L. Polk & Co.	Image pg. A50
	Tsafos Dirnitrios	R. L. Polk & Co.	Image pg. A50
	Vacant	R. L. Polk & Co.	Image pg. A50
	Vacant	R. L. Polk & Co.	Image pg. A50
	Nielsen N	R. L. Polk & Co.	Image pg. A50
	Vacant	R. L. Polk & Co.	Image pg. A50
	Brink C A	R. L. Polk & Co.	Image pg. A50
	Kennedy Ken	R. L. Polk & Co.	Image pg. A50
	Goodard Dani B	R. L. Polk & Co.	Image pg. A50
	Peters Rick	R. L. Polk & Co.	Image pg. A50
	Forbes Barry D int designer	R. L. Polk & Co.	Image pg. A50
	Herring Bhaw Thos	R. L. Polk & Co.	Image pg. A50
	Ethridge James L	R. L. Polk & Co.	Image pg. A50
	Mc Pherson Marsh	R. L. Polk & Co.	Image pg. A50
	Vacant	R. L. Polk & Co.	Image pg. A50
	Anderson Thos	R. L. Polk & Co.	Image pg. A50
	Puccio Charles	R. L. Polk & Co.	Image pg. A50
	Dreachsliin Jan	R. L. Polk & Co.	Image pg. A50
	De Vassie Jill	R. L. Polk & Co.	Image pg. A50
	Osborn Wm	R. L. Polk & Co.	Image pg. A50
	Beattie Clay R	R. L. Polk & Co.	Image pg. A50
	Legg Mark	R. L. Polk & Co.	Image pg. A50
1970	TOWN HOUSE OF PACIFIC BEACH APTS	John M. Ducey	
	VACANT	John M. Ducey	
	PETROFF DENNIS L	John M. Ducey	
	VACANT	John M. Ducey	
	MC CLINTOCK BETTY J	John M. Ducey	
	MC MENIMON JOHN J	John M. Ducey	
	BORER ARTH L	John M. Ducey	
	MC GLENN DAVID N	John M. Ducey	
	REESE RICHD G JR	John M. Ducey	
	RANKIN ANDREW A	John M. Ducey	
	HECK HAROLD H	John M. Ducey	
	WAIBEL CLARA MRS	John M. Ducey	
	VANDERLOFSKE LARRY	John M. Ducey	
	ANDERSON RICHD L	John M. Ducey	
	ADELSON LAWRENCE	John M. Ducey	

FINDINGS

<u>Year</u>	<u>Uses</u>	<u>Source</u>	
1970	WARREN LEE N	John M. Ducey	
	POLLAK WM	John M. Ducey	
	SHADLE SANDRA J	John M. Ducey	
	MAYMAN EDW C	John M. Ducey	
	NORMAN ROGER	John M. Ducey	
	TYLER BETTY J	John M. Ducey	
	RICHMOND CHRISTOPHER	John M. Ducey	
	DUDA ALAN	John M. Ducey	
	WHEELER HAROLD C	John M. Ducey	
	BARKALOW PERRY D	John M. Ducey	
	KILEY MADELINE C	John M. Ducey	
	GOUIN CYNTHIA J	John M. Ducey	
	HUBBARD DENISE	John M. Ducey	
	OLESEN OLE J	John M. Ducey	
	JONES BARRY	John M. Ducey	
	HUNTINGTON LINDA	John M. Ducey	
	GUIDRY MICHL F	John M. Ducey	
	LAGERE ROGER	John M. Ducey	
	LINK MARILYN	John M. Ducey	
	HAMPTON BRUCE	John M. Ducey	
1966	VACANT	R. L. Polk & Co.	Image pg. A62
	JACKSON SUE	R. L. Polk & Co.	Image pg. A62
	COLE CHARLES	R. L. Polk & Co.	Image pg. A62
	STEPANOVICH JOHN	R. L. Polk & Co.	Image pg. A62
	WOLF WM	R. L. Polk & Co.	Image pg. A62
	HAMPTON BRUCE	R. L. Polk & Co.	Image pg. A62
	TOWN HOUSE OF PACIFIC BEACH	R. L. Polk & Co.	Image pg. A62
	BETLACH THOS	R. L. Polk & Co.	Image pg. A62
	WRIGHT LAWRENCE	R. L. Polk & Co.	Image pg. A62
	BERG DONALD W	R. L. Polk & Co.	Image pg. A62
	MC CLINTOCK BETTY J	R. L. Polk & Co.	Image pg. A62
	LANDIS LOIS	R. L. Polk & Co.	Image pg. A62
	GLASS RICH	R. L. Polk & Co.	Image pg. A62
	VACANT	R. L. Polk & Co.	Image pg. A62
	OKEEFE JAMES M	R. L. Polk & Co.	Image pg. A62
	DENVER DEANA	R. L. Polk & Co.	Image pg. A62
	VAN VICKLE GUY	R. L. Polk & Co.	Image pg. A62
	PARKER G W	R. L. Polk & Co.	Image pg. A62

FINDINGS

<u>Year</u>	<u>Uses</u>	<u>Source</u>	
1966	DIAMOND CHARLES	R. L. Polk & Co.	Image pg. A62
	MC GREGOR RUTH	R. L. Polk & Co.	Image pg. A62
	VACANT	R. L. Polk & Co.	Image pg. A62
	WAITS HAROLD	R. L. Polk & Co.	Image pg. A62
	HOFFERT JOHN D	R. L. Polk & Co.	Image pg. A62
	FRAME MARION J	R. L. Polk & Co.	Image pg. A62
	TYLER BETTY A	R. L. Polk & Co.	Image pg. A62
	TRIVELPIECE WM	R. L. Polk & Co.	Image pg. A62
	MARKS KATH MRS	R. L. Polk & Co.	Image pg. A62
	VACANT	R. L. Polk & Co.	Image pg. A62
	OLIVER ALF	R. L. Polk & Co.	Image pg. A62
	BARNES SANDRA A	R. L. Polk & Co.	Image pg. A62
	THOMPSON CARLYLE	R. L. Polk & Co.	Image pg. A62
	VACANT	R. L. Polk & Co.	Image pg. A62
	ROUSE SYBIL	R. L. Polk & Co.	Image pg. A62
	LACH GEAN	R. L. Polk & Co.	Image pg. A62
GIBSON THOS JR	R. L. Polk & Co.	Image pg. A62	
1961	Town Hse of Pac Beach Apartments	R. L. Polk & Co.	Image pg. A73
	Giddings Marylon	R. L. Polk & Co.	Image pg. A74
	Pickard Lincoln W	R. L. Polk & Co.	Image pg. A74
	Azcarraga Mary	R. L. Polk & Co.	Image pg. A74
	Butcher Janice	R. L. Polk & Co.	Image pg. A74
	Finklestein Robt	R. L. Polk & Co.	Image pg. A74
	Vanderbilt Oliver	R. L. Polk & Co.	Image pg. A74
	Graham Chas	R. L. Polk & Co.	Image pg. A74
	Tilley Karen	R. L. Polk & Co.	Image pg. A74
	Thompson Patricia	R. L. Polk & Co.	Image pg. A74
	Wills Patsy L	R. L. Polk & Co.	Image pg. A74
	Irvy Robt	R. L. Polk & Co.	Image pg. A74
	Relaniza Cornelia	R. L. Polk & Co.	Image pg. A74
	Torres Hector	R. L. Polk & Co.	Image pg. A74
	Homer Orvilla	R. L. Polk & Co.	Image pg. A74
	Lader H Leith	R. L. Polk & Co.	Image pg. A74
	Malm Henry	R. L. Polk & Co.	Image pg. A74
Pappa Henry	R. L. Polk & Co.	Image pg. A74	
Street continued	R. L. Polk & Co.	Image pg. A74	
Metcalf Bill	R. L. Polk & Co.	Image pg. A73	
Schwiedler Ronald	R. L. Polk & Co.	Image pg. A74	

FINDINGS

<u>Year</u>	<u>Uses</u>	<u>Source</u>	
1961	Miady Robt	R. L. Polk & Co.	Image pg. A74
	Lee Jack D	R. L. Polk & Co.	Image pg. A74
	Barnes James E	R. L. Polk & Co.	Image pg. A74
	Patterson Donald E	R. L. Polk & Co.	Image pg. A74
	Harder Macey A	R. L. Polk & Co.	Image pg. A74
	Marks Milton	R. L. Polk & Co.	Image pg. A74
	Dillon Bernard J	R. L. Polk & Co.	Image pg. A74
	Milton Vaughan	R. L. Polk & Co.	Image pg. A74
	Kaufman Arth	R. L. Polk & Co.	Image pg. A74
	Wiegmann Gail A	R. L. Polk & Co.	Image pg. A74
	Martin Wm	R. L. Polk & Co.	Image pg. A74
	Crane Crim D	R. L. Polk & Co.	Image pg. A74
	Evans James	R. L. Polk & Co.	Image pg. A74
	Hampton Bruce	R. L. Polk & Co.	Image pg. A74
	Philblad Linda A	R. L. Polk & Co.	Image pg. A74

935 THOMAS AVE

<u>Year</u>	<u>Uses</u>	<u>Source</u>	
2017	CAROLYN BORMANN	Cole Information Services	
2014	CAROLYN BORMANN	Cole Information Services	
2006	XXXX	Haines Company, Inc.	Image pg. A10
	No Current Listing	Haines Company, Inc.	
2004	JASON MADEL	Cole Information Services	
	JEFFREY HARACZ	Cole Information Services	
2000	STUMP James	Haines Company, Inc.	
	GIPSON Heather	Haines Company, Inc.	
	GIPSON Heather	Haines & Company	Image pg. A19
1992	Read H	PACIFIC BELL WHITE PAGES	
1984	Korich S	R. L. Polk & Co.	Image pg. A30
1980	Korich	R. L. Polk & Co.	Image pg. A41
1975	Vacant	R. L. Polk & Co.	Image pg. A50
1970	BAKER MAE C MRS	John M. Ducey	
1966	VACANT	R. L. Polk & Co.	Image pg. A62
1961	Booze Chas L	R. L. Polk & Co.	Image pg. A74
1952	Earnest O T	R. L. Polk & Co. of California	Image pg. A83

937 THOMAS AVE

<u>Year</u>	<u>Uses</u>	<u>Source</u>
2014	MICHAEL ROBROCK	Cole Information Services

FINDINGS

<u>Year</u>	<u>Uses</u>	<u>Source</u>	
2009	OCCUPANT UNKNOWN	Cole Information Services	
2006	XXXX	Haines Company, Inc.	Image pg. A10
	No Current Listing	Haines Company, Inc.	
2004	OCCUPANT UNKNOWN	Cole Information Services	
2000	No Current Listing	Haines & Company	Image pg. A19
	XXXX	Haines Company, Inc.	
1999	OCCUPANT UNKNOWN	Cole Information Services	
1989	Freed Gary	Cole Information Services	
	Olsen Thomas	Cole Information Services	
1984	Newton Dinah	R. L. Polk & Co.	Image pg. A30
1980	Fanelli Mary S Mrs health food distr	R. L. Polk & Co.	Image pg. A41
1975	Johnson Curt	R. L. Polk & Co.	Image pg. A50
1970	STONE MARSHALL E	John M. Ducey	
1966	LYMAN ROY H	R. L. Polk & Co.	Image pg. A62
	VACANT	R. L. Polk & Co.	Image pg. A62
1961	Lyman Roy H	R. L. Polk & Co.	Image pg. A74
	1/2 Vacant	R. L. Polk & Co.	Image pg. A74
1952	1/2 Zehren J P	R. L. Polk & Co. of California	Image pg. A83
	Lyman R H	R. L. Polk & Co. of California	Image pg. A83
1948	Lyman R H	San Diego Directory Co.	Image pg. A90
1943	ALyman A H	San Diego Directory Co.	Image pg. A96
1938	Lyman R H	San Diego Directory Co.	Image pg. A100
1933	Farley Cath Mrs o	San Diego Directory Co.	Image pg. A105
1927	Parley Kath Mrs	San Diego Directory Co.	Image pg. A111

939 THOMAS AVE

<u>Year</u>	<u>Uses</u>	<u>Source</u>
2017	JAMES KAISER	Cole Information Services
	KATINA YOUNG	Cole Information Services
	MATTHEW PARKS	Cole Information Services
2014	ERIC BRACKEN	Cole Information Services
	FORREST HARDING	Cole Information Services
	CHRIS SCHADEGG	Cole Information Services
	OCCUPANT UNKNOWN	Cole Information Services
	JAMES KAISER	Cole Information Services
2009	JAMES KAISER	Cole Information Services
	JAMES HUNTER	Cole Information Services
	OCCUPANT UNKNOWN	Cole Information Services
	LYNSY DORNAN	Cole Information Services

FINDINGS

<u>Year</u>	<u>Uses</u>	<u>Source</u>	
2009	JOHN GIANNATTASIO	Cole Information Services	
	DE RAFAELLA	Cole Information Services	
2006	CAMACHO Adam G	Haines Company, Inc.	Image pg. A10
	CERRITELLI Justin	Haines Company, Inc.	Image pg. A10
	FABB Brian	Haines Company, Inc.	Image pg. A10
	KAISER James E	Haines Company, Inc.	Image pg. A10
	CAMACHO Adam G	Haines Company, Inc.	
	CERRITELLI Jussin	Haines Company, Inc.	
	FABB Brian	Haines Company, Inc.	
	/2 KAISER James E	Haines Company, Inc.	
2004	ABBI PAPENDICK	Cole Information Services	
	ALLEN ALEXANDER	Cole Information Services	
	LENA AULL	Cole Information Services	
	DAN HOGAN	Cole Information Services	
	RICHARD GOLDBERG	Cole Information Services	
	KERRY KOZAR	Cole Information Services	
	JUSTIN CERRITELLI	Cole Information Services	
2000	BISBEE Michael	Haines & Company	Image pg. A19
	FABB Brian	Haines & Company	Image pg. A19
	WILSON John	Haines & Company	Image pg. A19
	BISBEE Michael	Haines Company, Inc.	
	FABB Brian	Haines Company, Inc.	
	WILSON John	Haines Company, Inc.	
1999	DE RAFAELLA	Cole Information Services	
	LYNSY DORNAN	Cole Information Services	
	JAMES HUNTER	Cole Information Services	
	JOHN GIANNATTASIO	Cole Information Services	
	JAMES KAISER	Cole Information Services	
1994	HLATKY, GREGORY	Cole Information Services	
	WILSON, JOHN	Cole Information Services	
	CHATFIELD, JEFF	Cole Information Services	
	WALTERMIRE, SCOTT	Cole Information Services	
1992	Chatfield Jeff	PACIFIC BELL WHITE PAGES	
	Chatfield Jeffrey	PACIFIC BELL WHITE PAGES	
	Hatky Gregory	PACIFIC BELL WHITE PAGES	
	Parker Stephen	PACIFIC BELL WHITE PAGES	
	Parker Stephen D	PACIFIC BELL WHITE PAGES	
	Waltermire Scott	PACIFIC BELL WHITE PAGES	

FINDINGS

<u>Year</u>	<u>Uses</u>	<u>Source</u>	
1989	Conway Joseph	Cole Information Services	
	Waller Steve	Cole Information Services	
	Wincheski Rick	Cole Information Services	
1984	Lane F G	R. L. Polk & Co.	Image pg. A30
	1/2 Raufast Roger	R. L. Polk & Co.	Image pg. A30
1980	N Lane F G	R. L. Polk & Co.	Image pg. A41
	N OBrien Thomas E	R. L. Polk & Co.	Image pg. A41

941 THOMAS AVE

<u>Year</u>	<u>Uses</u>	<u>Source</u>	
2014	OCCUPANT UNKNOWN	Cole Information Services	
2009	OCCUPANT UNKNOWN	Cole Information Services	
2006	CARR Denise L	Haines Company, Inc.	Image pg. A10
	a CARR Denise L	Haines Company, Inc.	
2004	OCCUPANT UNKNOWN	Cole Information Services	
2000	No Current Listing	Haines & Company	Image pg. A19
	XXXX	Haines Company, Inc.	
1992	Nutto Je	PACIFIC BELL WHITE PAGES	
	Nutville US A Grossmont Center La Mesa	PACIFIC BELL WHITE PAGES	
	Nutz James..	PACIFIC BELL WHITE PAGES	
1989	Zarinelli Antonio G	Cole Information Services	
1984	Gorson Harry A	R. L. Polk & Co.	Image pg. A30
	1/2 Vacant	R. L. Polk & Co.	Image pg. A30
1980	Jack Nancy	R. L. Polk & Co.	Image pg. A41
	Lock Michi A	R. L. Polk & Co.	Image pg. A41
1975	Vacant	R. L. Polk & Co.	Image pg. A50
	Mecka Maryann M	R. L. Polk & Co.	Image pg. A50
1970	SHIRLEY DAVID W BUSINESS	John M. Ducey	
	CONSULTANT	John M. Ducey	
1966	KOVACS MARY J MRS	R. L. Polk & Co.	Image pg. A62
1961	Kolakowski Leon P	R. L. Polk & Co.	Image pg. A74
1952	Terheggen Marjorie	R. L. Polk & Co. of California	Image pg. A83
1948	Teiheggen Annie Mrs	San Diego Directory Co.	Image pg. A90
1945	TERHEGGEN MARJORIE R PACIFIC BEACH	San Diego Directory Co.	

942 THOMAS AVE

<u>Year</u>	<u>Uses</u>	<u>Source</u>	
1943	Sutton Clarence	San Diego Directory Co.	Image pg. A96

FINDINGS

943 THOMAS AVE

<u>Year</u>	<u>Uses</u>	<u>Source</u>	
2017	RICHARD SIMMONS	Cole Information Services	
2014	OCCUPANT UNKNOWN	Cole Information Services	
2009	RYAN ROZEA	Cole Information Services	
2006	No Current Listing	Haines Company, Inc.	
	XXXX	Haines Company, Inc.	Image pg. A10
2004	SOUMIL AMIN	Cole Information Services	
2000	No Current Listing	Haines & Company	Image pg. A19
	XXXX	Haines Company, Inc.	
1999	OCCUPANT UNKNOWN	Cole Information Services	
	RYAN ROZEA	Cole Information Services	
1989	Brightbill Stuart	Cole Information Services	
1984	Castle Clinton	R. L. Polk & Co.	Image pg. A30
1980	Lutz A	R. L. Polk & Co.	Image pg. A41
1975	Ladewig Chris	R. L. Polk & Co.	Image pg. A50
1970	MUIR JO MRS	John M. Ducey	
1966	STEIN RICHOW	R. L. Polk & Co.	Image pg. A62
1961	Callstrom Alva M	R. L. Polk & Co.	Image pg. A74
1948	Hart J P	San Diego Directory Co.	Image pg. A90

944 THOMAS AVE

<u>Year</u>	<u>Uses</u>	<u>Source</u>	
1952	Harris Wm	R. L. Polk & Co. of California	Image pg. A83
	Beverage K L	R. L. Polk & Co. of California	Image pg. A83
	Sutton C V	R. L. Polk & Co. of California	Image pg. A83
	Ball D T	R. L. Polk & Co. of California	Image pg. A83
1948	Lahey M R tourist camp	San Diego Directory Co.	Image pg. A90
	Sutton C A	San Diego Directory Co.	Image pg. A90
1943	Minnis 3 VW tourist camp	San Diego Directory Co.	Image pg. A96
1938	AMinnis J W	San Diego Directory Co.	Image pg. A100
1933	Burns John	San Diego Directory Co.	Image pg. A105
1927	Dougherty Frank	San Diego Directory Co.	Image pg. A111
	Russell E C	San Diego Directory Co.	Image pg. A111

945 THOMAS AVE

<u>Year</u>	<u>Uses</u>	<u>Source</u>
2017	REBECCA ATTOU	Cole Information Services
2014	ANTHONY RIGGIO	Cole Information Services
2009	SHANE HERTEL	Cole Information Services

FINDINGS

<u>Year</u>	<u>Uses</u>	<u>Source</u>	
2006	LOMBARDI Lauren	Haines Company, Inc.	Image pg. A10
	LOMBARDI Lauren	Haines Company, Inc.	
2004	OCCUPANT UNKNOWN	Cole Information Services	
2000	TERRY Greg	Haines Company, Inc.	
	TERRY Greg	Haines & Company	Image pg. A19
1999	SHANE HERTEL	Cole Information Services	
1994	HORST, JIM	Cole Information Services	
1989	Sheridan K	Cole Information Services	
1984	Sheridan Kristina	R. L. Polk & Co.	Image pg. A30
1980	Ferri Sheri	R. L. Polk & Co.	Image pg. A41
1975	Steele Della Mrs	R. L. Polk & Co.	Image pg. A50
1970	STEELE DELLA MRS	John M. Ducey	
1966	STEELE DELLA MRS	R. L. Polk & Co.	Image pg. A62
1961	Dawson Della E Mrs	R. L. Polk & Co.	Image pg. A74
1952	Veloso Gilbert	R. L. Polk & Co. of California	Image pg. A83
1948	Davis W F	San Diego Directory Co.	Image pg. A90

946 THOMAS AVE

<u>Year</u>	<u>Uses</u>	<u>Source</u>	
1952	1/2 Sutherland M E Mrs	R. L. Polk & Co. of California	Image pg. A83
	922 46 1/2 1/2 Palm Court Apts	R. L. Polk & Co. of California	Image pg. A83
	Miestezky Max	R. L. Polk & Co. of California	Image pg. A83
	Mc Bee Houston	R. L. Polk & Co. of California	Image pg. A83
	White C A	R. L. Polk & Co. of California	Image pg. A83
1943	Vacant	San Diego Directory Co.	Image pg. A96
	Campbell Riley	San Diego Directory Co.	Image pg. A96
1933	Ashworth Dennis	San Diego Directory Co.	Image pg. A105

947 THOMAS AVE

<u>Year</u>	<u>Uses</u>	<u>Source</u>	
2017	ERIC PRATT	Cole Information Services	
2014	BRYON HALPERIN	Cole Information Services	
	OCCUPANT UNKNOWN	Cole Information Services	
	LAURA BERGAMINI	Cole Information Services	
	DESPINA MOATS	Cole Information Services	
2009	OCCUPANT UNKNOWN	Cole Information Services	
2006	OGRADY Frank	Haines Company, Inc.	
	SANDQUIST Larry	Haines Company, Inc.	
	OGRADY Frank	Haines Company, Inc.	Image pg. A10

FINDINGS

<u>Year</u>	<u>Uses</u>	<u>Source</u>	
2006	SANDQUIST Larry	Haines Company, Inc.	Image pg. A10
2004	OCCUPANT UNKNOWN	Cole Information Services	
	FRANK OGRADY	Cole Information Services	
2000	OGrady Frank	Haines & Company	Image pg. A19
	i I NELSON Leah	Haines & Company	Image pg. A19
	NELSON Leah	Haines Company, Inc.	
	OGrady Frank	Haines Company, Inc.	
1994	GALLARDO, JARED	Cole Information Services	
1989	Norton Katherine	Cole Information Services	
1984	Goldstein Milton	R. L. Polk & Co.	Image pg. A30
	1/2 loy John D	R. L. Polk & Co.	Image pg. A30
1980	N Goldstein Milton	R. L. Polk & Co.	Image pg. A41
	Moore Michl	R. L. Polk & Co.	Image pg. A41
1975	Vacant	R. L. Polk & Co.	Image pg. A50
	Behnke Much C	R. L. Polk & Co.	Image pg. A50
1970	ORR JACK S	John M. Ducey	
1966	NORMAN DUANE	R. L. Polk & Co.	Image pg. A62
1961	Lee Marylee Mrs	R. L. Polk & Co.	Image pg. A74
1952	Hart J P	R. L. Polk & Co. of California	Image pg. A83
1948	Lavine A G	San Diego Directory Co.	Image pg. A90

949 THOMAS AVE

<u>Year</u>	<u>Uses</u>	<u>Source</u>	
2017	DANIELE GAETANO	Cole Information Services	
2014	JULIAN BRYANT	Cole Information Services	
2009	ELOISE MARCUS	Cole Information Services	
2006	MARCUS Nita	Haines Company, Inc.	
	MARCUS Nita	Haines Company, Inc.	Image pg. A10
2004	REUBEN ROSSO	Cole Information Services	
2000	No Current Listing	Haines & Company	Image pg. A19
	XXXX	Haines Company, Inc.	
1999	ELOISE MARCUS	Cole Information Services	
1984	Stein Richd W	R. L. Polk & Co.	Image pg. A30
1980	Stein Richd W	R. L. Polk & Co.	Image pg. A41
1975	Stein Bichd W	R. L. Polk & Co.	Image pg. A50
1970	STEIN RICHD W	John M. Ducey	
1966	STEIN RICHD	R. L. Polk & Co.	Image pg. A62
1961	Pierce Geo R	R. L. Polk & Co.	Image pg. A74
1952	Royal D K	R. L. Polk & Co. of California	Image pg. A83

FINDINGS

950 THOMAS AVE

<u>Year</u>	<u>Uses</u>	<u>Source</u>	
2017	BRIAN CONWAY	Cole Information Services	
2014	BRIAN CONWAY	Cole Information Services	
2009	BRIAN CONWAY	Cole Information Services	
2006	a CONWAY Brian	Haines Company, Inc.	
	CONWAY Brian	Haines Company, Inc.	Image pg. A10
2004	BRIAN CONWAY	Cole Information Services	
2000	CONWAY Brian	Haines Company, Inc.	
	CONWAY Brian	Haines & Company	Image pg. A19
1999	BRIAN CONWAY	Cole Information Services	
1989	Dauge James L	Cole Information Services	
	Hendry Michael J	Cole Information Services	
1984	Kaufman Robt	R. L. Polk & Co.	Image pg. A30
1980	N Hayes Debbie	R. L. Polk & Co.	Image pg. A41
1975	No Return	R. L. Polk & Co.	Image pg. A50
1970	HOLMES JESSIE B MRS	John M. Ducey	
1966	HOLMES JESSIE B MRS	R. L. Polk & Co.	Image pg. A62
1961	Holmes Jessie B Mrs	R. L. Polk & Co.	Image pg. A74
1952	Holmes J B Mrs	R. L. Polk & Co. of California	Image pg. A83
1948	Holmes F J	San Diego Directory Co.	Image pg. A90
1943	Holmes F J	San Diego Directory Co.	Image pg. A96
1938	Branch W R a	San Diego Directory Co.	Image pg. A100
1933	Branch W R o	San Diego Directory Co.	Image pg. A105

951 THOMAS AVE

<u>Year</u>	<u>Uses</u>	<u>Source</u>	
2017	NEILLE SOLOMON	Cole Information Services	
2014	NEILLE SOLOMON	Cole Information Services	
2009	ELOISE MARCUS	Cole Information Services	
2006	XXXX	Haines Company, Inc.	Image pg. A10
	No Current Listing	Haines Company, Inc.	
2004	ELOISE MARCUS	Cole Information Services	
2000	MARCUS Elaise	Haines Company, Inc.	
	BUZI Larry	Haines & Company	Image pg. A19
	BUZI Larry	Haines Company, Inc.	
1999	ELOISE MARCUS	Cole Information Services	
	OCCUPANT UNKNOWN	Cole Information Services	
1989	Konold John & Jane	Cole Information Services	
1984	No Return	R. L. Polk & Co.	Image pg. A30

FINDINGS

<u>Year</u>	<u>Uses</u>	<u>Source</u>	
1980	No Return	R. L. Polk & Co.	Image pg. A41
1975	Brown Gordon D	R. L. Polk & Co.	Image pg. A50

953 THOMAS AVE

<u>Year</u>	<u>Uses</u>	<u>Source</u>	
2017	ELIZABETH STEWART	Cole Information Services	
	SEAN JUDGE	Cole Information Services	
2014	JAMES GRETTEBERGER	Cole Information Services	
	CARL CURTIS	Cole Information Services	
	SHADIA ALAME	Cole Information Services	
	OCCUPANT UNKNOWN	Cole Information Services	
2006	a GRETTEBERGER	Haines Company, Inc.	
	Dustin	Haines Company, Inc.	
	BRADLEY Roger	Haines Company, Inc.	Image pg. A10
	GRETTEBERGER Dustin	Haines Company, Inc.	Image pg. A10
	BRADLEY Roger	Haines Company, Inc.	
2004	ROGER BRADLEY	Cole Information Services	
2000	BRADLEY Roger	Haines & Company	Image pg. A19
	BRADLEY Roger	Haines Company, Inc.	
1999	OCCUPANT UNKNOWN	Cole Information Services	
1984	Johnson John	R. L. Polk & Co.	Image pg. A30
	1/2 Meehan Mark	R. L. Polk & Co.	Image pg. A30
1980	r N Romano Gregory B	R. L. Polk & Co.	Image pg. A41
	N Johnson John	R. L. Polk & Co.	Image pg. A41
1975	Kelling Edna M Mrs	R. L. Polk & Co.	Image pg. A50
1970	KELLING EDNA M MRS	John M. Ducey	
1966	KELLING EDNA M MRS	R. L. Polk & Co.	Image pg. A62
1961	Kelling Edna M Mrs	R. L. Polk & Co.	Image pg. A74
1952	Lindblad G H	R. L. Polk & Co. of California	Image pg. A83

954 THOMAS AVE

<u>Year</u>	<u>Uses</u>	<u>Source</u>	
2017	RONALD MOORE	Cole Information Services	
2014	ROBERT BOYCE	Cole Information Services	
2009	PETER SCOTT	Cole Information Services	
2006	FREED Tim	Haines Company, Inc.	Image pg. A10
	MCMAMARA Eileen	Haines Company, Inc.	Image pg. A10
	FREED Tim	Haines Company, Inc.	
	a MCMAMARA Eileen	Haines Company, Inc.	

FINDINGS

<u>Year</u>	<u>Uses</u>	<u>Source</u>	
2004	ASCENDANT	Cole Information Services	
	IAN VANTUYL	Cole Information Services	
2000	MCMAMARA Eileen	Haines Company, Inc.	
	No Current Listing	Haines & Company	Image pg. A19
1999	OCCUPANT UNKNOWN	Cole Information Services	
	PETER SCOTT	Cole Information Services	
1984	Farley Lynne	R. L. Polk & Co.	Image pg. A30
1980	No Return	R. L. Polk & Co.	Image pg. A41
1975	Callstrom Bertha Mrs	R. L. Polk & Co.	Image pg. A50
1970	GULIE WM	John M. Ducey	
1966	NO RETURN	R. L. Polk & Co.	Image pg. A62
1961	Owens Gary	R. L. Polk & Co.	Image pg. A74
1952	Winters Dewain F	R. L. Polk & Co. of California	Image pg. A83
1948	Berryhill M F	San Diego Directory Co.	Image pg. A90
1943	Smith S W	San Diego Directory Co.	Image pg. A96
1938	Vacant	San Diego Directory Co.	Image pg. A100
1933	Vacant	San Diego Directory Co.	Image pg. A105

961 THOMAS AVE

<u>Year</u>	<u>Uses</u>	<u>Source</u>	
2014	STEPHEN DANER	Cole Information Services	
2006	QUINTANA Noel	Haines Company, Inc.	Image pg. A10
	0 QUINTANA Noel	Haines Company, Inc.	
2004	SHERIL STEVENS	Cole Information Services	
	NORBERT BRAUBURGER	Cole Information Services	
	NOEL QUINTANA	Cole Information Services	
2000	KOVACS Lisa C	Haines & Company	Image pg. A19
	KOVACS Lisa C	Haines Company, Inc.	
	ROBBINS Mark	Haines Company, Inc.	
1992	Henderson John	PACIFIC BELL WHITE PAGES	
1989	Heller Alicia	Cole Information Services	
1984	No Return	R. L. Polk & Co.	Image pg. A30
1980	No Return	R. L. Polk & Co.	Image pg. A41
1975	Vacant	R. L. Polk & Co.	Image pg. A50
1970	JOHNSON DORA S MRS	John M. Ducey	
1966	JOHNSON DORA S MRS	R. L. Polk & Co.	Image pg. A62
1961	Johnson Dora S Mrs	R. L. Polk & Co.	Image pg. A74
1952	Johnson W F	R. L. Polk & Co. of California	Image pg. A83
1948	Johnson D S Mrs	San Diego Directory Co.	Image pg. A90

FINDINGS

<u>Year</u>	<u>Uses</u>	<u>Source</u>	
1945	JOHNSON W F R PACIFIC BEACH	San Diego Directory Co.	
1943	Johnson D S Mrs	San Diego Directory Co.	Image pg. A96
1938	Johnson J C	San Diego Directory Co.	Image pg. A100
1933	Johnson J C o	San Diego Directory Co.	Image pg. A105
1927	Vacant	San Diego Directory Co.	Image pg. A111

962 THOMAS AVE

<u>Year</u>	<u>Uses</u>	<u>Source</u>	
2017	CHARLES AFFOURTIT	Cole Information Services	
	KATHERINE FANELLI	Cole Information Services	
	MALIKA MAHANNA	Cole Information Services	
	BRANDON SCHWENDEMAN	Cole Information Services	
2014	MALIKA MAHANNA	Cole Information Services	
	EMILY WRIGHT	Cole Information Services	
	BRANDON SCHWENDEMAN	Cole Information Services	
	CHARLES AFFOURTIT	Cole Information Services	
2009	JULIE PRYOR	Cole Information Services	
	JENNIFER RUDDOCK	Cole Information Services	
	JON CLAYTON	Cole Information Services	
	BRANNON CIORA	Cole Information Services	
2006	AMY VONRUMMELHOFF	Cole Information Services	
	JOAO POSSEBON	Cole Information Services	
	APARTMENTS	Haines Company, Inc.	Image pg. A10
	CLAYTON J R	Haines Company, Inc.	Image pg. A10
	GONZALEZ Elizabeth	Haines Company, Inc.	Image pg. A10
	LINDER Keith F	Haines Company, Inc.	Image pg. A10
	LOTUFO Tatiama	Haines Company, Inc.	Image pg. A10
	MISKULIN Chad	Haines Company, Inc.	Image pg. A10
	PC ANGEL	Haines Company, Inc.	Image pg. A10
	APARTMENTS	Haines Company, Inc.	
2004	CLAYTON JR	Haines Company, Inc.	
	GONZALEZ Elizabeth	Haines Company, Inc.	
	LINDER Keith F	Haines Company, Inc.	
	LOTUFO Tatama	Haines Company, Inc.	
	MISKULIN Chad	Haines Company, Inc.	
	PC ANGEL	Haines Company, Inc.	
	PETER HAWKEN	Cole Information Services	
	J CLAYTON	Cole Information Services	
TATIAMA LOTUFO	Cole Information Services		

FINDINGS

<u>Year</u>	<u>Uses</u>	<u>Source</u>	
2004	CHAD MISKULIN	Cole Information Services	
2000	ABRAHAM Rudy	Haines & Company	Image pg. A19
	MCKAY Michelle	Haines & Company	Image pg. A19
	TURBEVILLE Christy	Haines & Company	Image pg. A19
	ABRAHAM Rudy	Haines Company, Inc.	
	MCKAY Michelle	Haines Company, Inc.	
	TURBEVILLE Christy	Haines Company, Inc.	
1999	JOAO POSSEBON	Cole Information Services	
	BRANNON CIORA	Cole Information Services	
	JON CLAYTON	Cole Information Services	
	JENNIFER RUDDOCK	Cole Information Services	
	AMY VONRUMMELHOFF	Cole Information Services	
1994	BERRY, M	Cole Information Services	
	MEHRKHAST, MARJAN	Cole Information Services	
1992	Syverson Verlyn & Chrsta	PACIFIC BELL WHITE PAGES	
	Abraham Rudy	PACIFIC BELL WHITE PAGES	
	Syverson Thomas A	PACIFIC BELL WHITE PAGES	
1989	Abraham Rudy	Cole Information Services	
	Fowler Kelly	Cole Information Services	
	Layton L	Cole Information Services	
	Moura Sergio	Cole Information Services	
	Vander Klok Mike	Cole Information Services	
1984	Town House Apartments	R. L. Polk & Co.	Image pg. A30
	Powers Sharon	R. L. Polk & Co.	Image pg. A30
	Loveless Betty	R. L. Polk & Co.	Image pg. A30
	Hoyt K	R. L. Polk & Co.	Image pg. A30
	Lipman Lee	R. L. Polk & Co.	Image pg. A30
	Fryman David	R. L. Polk & Co.	Image pg. A30
	Vacant	R. L. Polk & Co.	Image pg. A30
1980	Town House Apartments	R. L. Polk & Co.	Image pg. A41
	N Cooper Thomas R	R. L. Polk & Co.	Image pg. A41
	Loveless Betty	R. L. Polk & Co.	Image pg. A41
	Hoyt K	R. L. Polk & Co.	Image pg. A41
	N Bresler R L	R. L. Polk & Co.	Image pg. A41
	Vacant	R. L. Polk & Co.	Image pg. A41
	N Marquis Harry	R. L. Polk & Co.	Image pg. A41
1975	Town House Apartments	R. L. Polk & Co.	Image pg. A50
	Halshaw Sharon	R. L. Polk & Co.	Image pg. A50

FINDINGS

<u>Year</u>	<u>Uses</u>	<u>Source</u>	
1975	Loveless Betty	R. L. Polk & Co.	Image pg. A50
	De Rosa Michi B	R. L. Polk & Co.	Image pg. A50
	Griswald Mark J	R. L. Polk & Co.	Image pg. A50
	Farrell Ranae	R. L. Polk & Co.	Image pg. A50
	Tinch Mildred	R. L. Polk & Co.	Image pg. A50
1970	KEYES JOHN	John M. Ducey	
	VACANT	John M. Ducey	
	HAXTON BETTY L MRS	John M. Ducey	
	VACANT	John M. Ducey	
	VACANT	John M. Ducey	
	TOWN HOUSE APARTMENTS	John M. Ducey	
	SMITH DOUG M	John M. Ducey	

963 THOMAS AVE

<u>Year</u>	<u>Uses</u>	<u>Source</u>	
2017	LARSON & SPELLMAN INC	Cole Information Services	
	CAITLIN OLEARY	Cole Information Services	
	JAMES HOLDEN	Cole Information Services	
2014	JAMES HOLDEN	Cole Information Services	
	SHANNON PURVES	Cole Information Services	
	LARSON & SPELLMAN INC	Cole Information Services	
2009	KATHLEEN RICE	Cole Information Services	
	SEAN MCHENRY	Cole Information Services	
2006	LARSON&	Haines Company, Inc.	
	SUYER Edward	Haines Company, Inc.	Image pg. A10
	MCHENRY Sean	Haines Company, Inc.	Image pg. A10
	LARSON & SPELLMAN INC	Haines Company, Inc.	Image pg. A10
	SUYER Edward	Haines Company, Inc.	
2004	SPELLMAN INC MCHENRYSean	Haines Company, Inc.	
	NANCY JONES	Cole Information Services	
	DIEGO DESIGN CORP	Cole Information Services	
	SEAN MCHENRY	Cole Information Services	
2000	LARSON & SPELLMAN INC	Cole Information Services	
	WASHYCHYN J	Haines Company, Inc.	
	MCHENRY Sean	Haines Company, Inc.	
1999	WASHYCHYNJ	Haines & Company	Image pg. A19
	MCHENRY Sean	Haines & Company	Image pg. A19
1999	SEAN MCHENRY	Cole Information Services	
	KATHLEEN RICE	Cole Information Services	

FINDINGS

<u>Year</u>	<u>Uses</u>	<u>Source</u>
1989	Mc Grew Jane	Cole Information Services
	Vickers Corky	Cole Information Services

966 THOMAS AVE

<u>Year</u>	<u>Uses</u>	<u>Source</u>
2017	SCOTT GORSKI	Cole Information Services
2009	DAVID TIMMERMAN	Cole Information Services
2006	SIMPSON Stanley	Haines Company, Inc. Image pg. A10
	SIMPSON Stanley	Haines Company, Inc.
2004	OCCUPANT UNKNOWN	Cole Information Services
2000	No Current Listing	Haines & Company Image pg. A19
	SIMPSON Stanley	Haines Company, Inc.
1999	NEIL OCONNOR	Cole Information Services
	DAVID TIMMERMAN	Cole Information Services
1994	HINDS, JEFF	Cole Information Services
1992	Schauerman T R	PACIFIC BELL WHITE PAGES
1989	Phillips Michael D	Cole Information Services
1984	De Lana Catarillo	R. L. Polk & Co. Image pg. A30
1980	Vacant	R. L. Polk & Co. Image pg. A41
1975	Martin Clarence B	R. L. Polk & Co. Image pg. A50
1970	MARTIN CLARENCE R	John M. Ducey
1966	MARTIN CLARENCE R	R. L. Polk & Co. Image pg. A62
1961	Martin Clarence R	R. L. Polk & Co. Image pg. A74
1952	Crabbe W E	R. L. Polk & Co. of California Image pg. A83

968 THOMAS AVE

<u>Year</u>	<u>Uses</u>	<u>Source</u>
2017	SAMANTHA SWANSON	Cole Information Services
2014	OCCUPANT UNKNOWN	Cole Information Services
2009	NICOLE NEY	Cole Information Services
2006	o NEGRETEAnirah	Haines Company, Inc.
	NEGRETE Anitra	Haines Company, Inc. Image pg. A10
2004	OCCUPANT UNKNOWN	Cole Information Services
2000	No Current Listing	Haines & Company Image pg. A19
	XXXX	Haines Company, Inc.
1999	NICOLE NEY	Cole Information Services

FINDINGS

969 THOMAS AVE

<u>Year</u>	<u>Uses</u>	<u>Source</u>	
2017	OSL CONSTRUCKTION	Cole Information Services	
	MICHAEL DEPETRILLO	Cole Information Services	
	JONATHAN HOOTEN	Cole Information Services	
	MARTIN FARRELL	Cole Information Services	
	PEGGY ZAZUBEK	Cole Information Services	
	JOSEPH WESTERMAN	Cole Information Services	
	KAELEE NELSON	Cole Information Services	
	CHARLIE BRAGG	Cole Information Services	
2014	KENNETH MEUNIER	Cole Information Services	
	MICHAEL DEPETRILLO	Cole Information Services	
	COURTNEY WINE	Cole Information Services	
	PEGGY ZAZUBEK	Cole Information Services	
	A GERTEL	Cole Information Services	
	TODD KRICKKOW	Cole Information Services	
	KEVIN CWIKLINSKI	Cole Information Services	
2009	GERALD HUDEC	Cole Information Services	
	JASON RUSH	Cole Information Services	
	PAUL GROSSE	Cole Information Services	
	PEGGY ZAZUBEK	Cole Information Services	
	BRIAN HURLEY	Cole Information Services	
	CHRISTINA KATSON	Cole Information Services	
2006	CHRISTOPHER MARTIN	Cole Information Services	
	APARTMENTS	Haines Company, Inc.	Image pg. A10
	CAPUZZI John	Haines Company, Inc.	Image pg. A10
	HAAG Van A	Haines Company, Inc.	Image pg. A10
	HERNQUIST James A	Haines Company, Inc.	Image pg. A10
	MARTIN Christopher L	Haines Company, Inc.	Image pg. A10
	SEVERSON Lara E	Haines Company, Inc.	Image pg. A10
	VANCIL Khristopher	Haines Company, Inc.	Image pg. A10
	ZAZUBEK P	Haines Company, Inc.	Image pg. A10
	ZIELINSKI Kevin	Haines Company, Inc.	Image pg. A10
	ZIELINSKI Kevin A	Haines Company, Inc.	Image pg. A10
	APARTMENTS	Haines Company, Inc.	
	CAPUZZI John	Haines Company, Inc.	
	HAAG Van A	Haines Company, Inc.	
	HERNQOUIST James A	Haines Company, Inc.	
MARTIN Christopher L	Haines Company, Inc.		

FINDINGS

<u>Year</u>	<u>Uses</u>	<u>Source</u>		
2006	SEVERSON Lara E	Haines Company, Inc.		
	VANCIL Khristopher	Haines Company, Inc.		
	ZAZUBEK P	Haines Company, Inc.		
	ZIELINSKI Kevin	Haines Company, Inc.		
	Zi ELINSKI Kevin A	Haines Company, Inc.		
2004	JAMES HERNQUIST	Cole Information Services		
	ANDREW STCLAIR	Cole Information Services		
	CARMELA LEONINO	Cole Information Services		
	VAN HAAG	Cole Information Services		
	RYAN BREWER	Cole Information Services		
	JOHN CAPUZZI	Cole Information Services		
	PEGGY ZAZUBEK	Cole Information Services		
	NAPUA CAMARILLO	Cole Information Services		
	MICHAEL MILLER	Cole Information Services		
	KHRISTOPHER VANCIL	Cole Information Services		
	GERALD HUDEC	Cole Information Services		
2000	BIRD ROCK MARKET DELI & CAFE	Cole Information Services		
	APARTMENTS	Haines & Company	Image pg. A19	
	APARTMENTS	Haines Company, Inc.		
	HOLCOMBE Benjamin W	Haines Company, Inc.		
	HURLEY John	Haines Company, Inc.		
	HOLCOMBE Benjamin W	Haines & Company	Image pg. A19	
	HURLEY John	Haines & Company	Image pg. A19	
	LUTTON H	Haines & Company	Image pg. A19	
	ZAZUBEK P	Haines & Company	Image pg. A19	
	ZIELINSKI Kevin	Haines & Company	Image pg. A19	
	ZIELINSKI Kevin A	Haines & Company	Image pg. A19	
	LUTTON H	Haines Company, Inc.		
	ZAZUBEK P	Haines Company, Inc.		
	ZIELINSKI Kevin	Haines Company, Inc.		
	ZIELINSKI Kevin A	Haines Company, Inc.		
	1999	CHRISTOPHER MARTIN	Cole Information Services	
		GERALD HUDEC	Cole Information Services	
BRIAN HURLEY		Cole Information Services		
PEGGY ZAZUBEK		Cole Information Services		
CHRISTINA KATSON		Cole Information Services		
JASON RUSH		Cole Information Services		
PAUL GROSSE		Cole Information Services		

FINDINGS

<u>Year</u>	<u>Uses</u>	<u>Source</u>	
1994	SCHARD, J	Cole Information Services	
	DUPRE, JULIE	Cole Information Services	
	EHRET, EDDY	Cole Information Services	
1992	Gibson Thos F	PACIFIC BELL WHITE PAGES	
	Mc Nulty Tim	PACIFIC BELL WHITE PAGES	
	Zazubek P	PACIFIC BELL WHITE PAGES	
	Zazueta A	PACIFIC BELL WHITE PAGES	
1989	Kent Jennifer F	Cole Information Services	
	Lidwin Daniel	Cole Information Services	
	Mingione Tony	Cole Information Services	
	Petila Laura	Cole Information Services	
	Schard J	Cole Information Services	
	Zazubek P	Cole Information Services	
	Gibson Thos F	Cole Information Services	
1984	Thomas Beach Deluxe Studio Apartments	R. L. Polk & Co.	Image pg. A30
	Bassaner A	R. L. Polk & Co.	Image pg. A30
	Murray James W	R. L. Polk & Co.	Image pg. A30
	Mullens Paul	R. L. Polk & Co.	Image pg. A30
	Stein Mark	R. L. Polk & Co.	Image pg. A30
	Pointer Jack	R. L. Polk & Co.	Image pg. A30
	Bick M G	R. L. Polk & Co.	Image pg. A30
	Lincoln B	R. L. Polk & Co.	Image pg. A30
	Patton Joseph	R. L. Polk & Co.	Image pg. A30
	Vacant	R. L. Polk & Co.	Image pg. A30
	Franz M	R. L. Polk & Co.	Image pg. A30
	Skipper Jack	R. L. Polk & Co.	Image pg. A30
	Khayat R	R. L. Polk & Co.	Image pg. A30
	Vacant	R. L. Polk & Co.	Image pg. A30
	Vacant	R. L. Polk & Co.	Image pg. A30
1980	Thomas Beach Deluxe Studio	R. L. Polk & Co.	Image pg. A41
	N Bassaner A	R. L. Polk & Co.	Image pg. A41
	Murray James W	R. L. Polk & Co.	Image pg. A41
	N Jason Marc E	R. L. Polk & Co.	Image pg. A41
	N Mc Kirran M Dan	R. L. Polk & Co.	Image pg. A41
	N Hamilton D	R. L. Polk & Co.	Image pg. A41
	N Shelfo D	R. L. Polk & Co.	Image pg. A41
	N Lincoln B	R. L. Polk & Co.	Image pg. A41
Patton Joseph	R. L. Polk & Co.	Image pg. A41	

FINDINGS

<u>Year</u>	<u>Uses</u>	<u>Source</u>	
1980	Vacant	R. L. Polk & Co.	Image pg. A41
	Franz	R. L. Polk & Co.	Image pg. A41
	Skipper Jack	R. L. Polk & Co.	Image pg. A41
	Khayat	R. L. Polk & Co.	Image pg. A41
	N Dobson Peter M computer consultant	R. L. Polk & Co.	Image pg. A41
	Vacant	R. L. Polk & Co.	Image pg. A41
1975	Gorham Mel Deluxe Studio	R. L. Polk & Co.	Image pg. A50
	Waterhury Marsha	R. L. Polk & Co.	Image pg. A50
	Vacant	R. L. Polk & Co.	Image pg. A50
	Spencer Michl	R. L. Polk & Co.	Image pg. A50
	Saunders Lori	R. L. Polk & Co.	Image pg. A50
	Ellis Shannon	R. L. Polk & Co.	Image pg. A50
	Roy J L	R. L. Polk & Co.	Image pg. A50
	Miller Susan C	R. L. Polk & Co.	Image pg. A50
	Ingrahasn Bobbie	R. L. Polk & Co.	Image pg. A50
	Mortell James P	R. L. Polk & Co.	Image pg. A50
	Hall Merle	R. L. Polk & Co.	Image pg. A50
	Vacant	R. L. Polk & Co.	Image pg. A50
	Vacant	R. L. Polk & Co.	Image pg. A50
	Shipmsn Perry T	R. L. Polk & Co.	Image pg. A50
	Kazarian Linda	R. L. Polk & Co.	Image pg. A50
1970	BEACH ELECTRIC CO CONTR	John M. Ducey	
	GORHAM N H CONSTRUCTION CO GENL	John M. Ducey	
	CONTR	John M. Ducey	
1966	JOHNSON DUANE E	R. L. Polk & Co.	Image pg. A62
1961	Robinson Jeremy P	R. L. Polk & Co.	Image pg. A74
1952	Higbee May Mrs	R. L. Polk & Co. of California	Image pg. A83
1948	Higbee Mary Mrs	San Diego Directory Co.	Image pg. A90
1943	AHigbee Ruby Mrs	San Diego Directory Co.	Image pg. A96
1938	Higbee H L a	San Diego Directory Co.	Image pg. A100
1933	Higbee H L Co	San Diego Directory Co.	Image pg. A105
1927	Higbee H L	San Diego Directory Co.	Image pg. A111
972 THOMAS AVE			
<u>Year</u>	<u>Uses</u>	<u>Source</u>	
1970	STRATTON WAYNE F	John M. Ducey	
1966	STUZER MICHL	R. L. Polk & Co.	Image pg. A62

FINDINGS

<u>Year</u>	<u>Uses</u>	<u>Source</u>	
1961	Smith Floyd E	R. L. Polk & Co.	Image pg. A74
1952	Stiffler B W	R. L. Polk & Co. of California	Image pg. A83
1948	Ames Eliz Mrs	San Diego Directory Co.	Image pg. A90
1945	AMES ELIZABETH M R PACIFIC BEACH	San Diego Directory Co.	
1943	Amies R T	San Diego Directory Co.	Image pg. A96

974 THOMAS AVE

<u>Year</u>	<u>Uses</u>	<u>Source</u>	
2017	NICKY OHLIDAL	Cole Information Services	
	ERIC SHAW	Cole Information Services	
	CURTIS SMITH	Cole Information Services	
	PAUL GIBBONS	Cole Information Services	
	PAUL DAVIS	Cole Information Services	
2014	DOUGLAS HOPSON	Cole Information Services	
	ORINNA WEAVER	Cole Information Services	
	TIM DIGIROLAMO	Cole Information Services	
	HEIDI COOK	Cole Information Services	
	PAUL DAVIS	Cole Information Services	
2009	PATRICIA DAVIS	Cole Information Services	
	THERESA AMUNDSEN	Cole Information Services	
	AMBER HOFFMAN	Cole Information Services	
	ASHLEY VOGEL	Cole Information Services	
	GERALD HUDEC	Cole Information Services	
2006	ARMSTRONG Stephanie	Haines Company, Inc.	Image pg. A10
	DAVIS P	Haines Company, Inc.	Image pg. A10
	JOHNSON Abby	Haines Company, Inc.	Image pg. A10
	ARMSTRONG Stephanie DAVIS P	Haines Company, Inc.	
	JOHNSON Abby	Haines Company, Inc.	
2004	YAZMIN URAO	Cole Information Services	
	ABBY JOHNSON	Cole Information Services	
	GERALD HUDEC	Cole Information Services	
	STEPHANIE SHIDNER	Cole Information Services	
	ALLYSON AYERS	Cole Information Services	
	ELIZABETH FOGARTY	Cole Information Services	
	TRACI GERARD	Cole Information Services	
	DAVID FOX	Cole Information Services	
P DAVIS	Cole Information Services		
2000	JENKINS Patrick R	Haines & Company	Image pg. A19

FINDINGS

<u>Year</u>	<u>Uses</u>	<u>Source</u>		
2000	ROTHENBERGER Shemr	Haines & Company	Image pg. A19	
	HUDEC Gerald	Haines Company, Inc.		
	JENKINS Patrick H	Haines Company, Inc.		
	ROTHENBERGER Sherri	Haines Company, Inc.		
1999	AMBER HOFFMAN	Cole Information Services		
	ASHLEY VOGEL	Cole Information Services		
	PATRICIA DAVIS	Cole Information Services		
	GERALD HUDEC	Cole Information Services		
	THERESA AMUNDSEN	Cole Information Services		
	HERNANDEZ, ANTHONY D	Cole Information Services		
1994	RILEY, JOSEPH M	Cole Information Services		
1992	Hernander Tony	PACIFIC BELL WHITE PAGES		
1989	Bird Alvin	Cole Information Services		
	Gullickson Greg	Cole Information Services		
	Dittrich Wanda	Cole Information Services		
	Howe Bill Plumbing	Cole Information Services		
1984	Cusumano John	R. L. Polk & Co.	Image pg. A30	
	Apartments	R. L. Polk & Co.	Image pg. A30	
	Lery M J	R. L. Polk & Co.	Image pg. A30	
	Reoud Donna M	R. L. Polk & Co.	Image pg. A30	
	Leimar Deneise	R. L. Polk & Co.	Image pg. A30	
	Luther Teresa	R. L. Polk & Co.	Image pg. A30	
	Erdmann Greg	R. L. Polk & Co.	Image pg. A30	
	Rother M	R. L. Polk & Co.	Image pg. A30	
	Vogelman M A	R. L. Polk & Co.	Image pg. A30	
	Myers Jim C	R. L. Polk & Co.	Image pg. A30	
	1980	Apartments	R. L. Polk & Co.	Image pg. A41
		I N Cusumano John	R. L. Polk & Co.	Image pg. A41
		N Ehrman T L	R. L. Polk & Co.	Image pg. A41
		Bennett V L	R. L. Polk & Co.	Image pg. A41
N Long P		R. L. Polk & Co.	Image pg. A41	
Vacant		R. L. Polk & Co.	Image pg. A41	
N Ford L R		R. L. Polk & Co.	Image pg. A41	
Rother M		R. L. Polk & Co.	Image pg. A41	
1975	Vacant	R. L. Polk & Co.	Image pg. A41	
	Myers Jim C	R. L. Polk & Co.	Image pg. A41	
	Apartments	R. L. Polk & Co.	Image pg. A50	
	Vacant	R. L. Polk & Co.	Image pg. A50	

FINDINGS

<u>Year</u>	<u>Uses</u>	<u>Source</u>	
1975	Ritchey Gary H	R. L. Polk & Co.	Image pg. A50
	Leslie Wm	R. L. Polk & Co.	Image pg. A50
	Moyer Robt F	R. L. Polk & Co.	Image pg. A50
	De Line June S	R. L. Polk & Co.	Image pg. A50
	Petzold Michi	R. L. Polk & Co.	Image pg. A50
	Mc Morran Michl	R. L. Polk & Co.	Image pg. A50
	Sauve Linus	R. L. Polk & Co.	Image pg. A50
	Myers Jim C	R. L. Polk & Co.	Image pg. A50
1970	LOS ANGELES TIMES NEWSPAPER	John M. Ducey	
1966	LOS ANGELES TIMES NEWSPAPER	R. L. Polk & Co.	Image pg. A62
1961	Vacant	R. L. Polk & Co.	Image pg. A74

976 THOMAS AVE

<u>Year</u>	<u>Uses</u>	<u>Source</u>	
2000	XXXX	Haines Company, Inc.	
	No Current Listing	Haines & Company	Image pg. A19
1970	CABINESS LILLIAN B MRS	John M. Ducey	
1966	CABINESS LILLIAN B MRS	R. L. Polk & Co.	Image pg. A62
1961	Cabiness Albert	R. L. Polk & Co.	Image pg. A74
1952	Rypins Gertrude Mrs	R. L. Polk & Co. of California	Image pg. A83

978 THOMAS AVE

<u>Year</u>	<u>Uses</u>	<u>Source</u>	
1938	Vacant	San Diego Directory Co.	Image pg. A100
1933	Frilot D J	San Diego Directory Co.	Image pg. A105
1927	Williams T E	San Diego Directory Co.	Image pg. A111

1006 THOMAS AVE

<u>Year</u>	<u>Uses</u>	<u>Source</u>	
1933	Gravley Key	San Diego Directory Co.	Image pg. A105
1927	Kopke A H	San Diego Directory Co.	Image pg. A111

1012 THOMAS AVE

<u>Year</u>	<u>Uses</u>	<u>Source</u>
2017	SARUNAS ULINSKAS	Cole Information Services
	JAMES DALEO	Cole Information Services
	TAUETE TAUALII	Cole Information Services
	RACHEL NEDWICK	Cole Information Services
	ANTONETTA MADELINE	Cole Information Services
	MARY WRIGHT	Cole Information Services

FINDINGS

<u>Year</u>	<u>Uses</u>	<u>Source</u>	
2017	RACHEL BADER	Cole Information Services	
2014	WENDY SLAUGHTER	Cole Information Services	
	CHRISTIAN MAINE	Cole Information Services	
	JEANIE HOLDCROFT	Cole Information Services	
	SARUNAS ULINSKAS	Cole Information Services	
2009	KATHRYN CONTENTO	Cole Information Services	
	WENDY SLAUGHTER	Cole Information Services	
	IVAN TENG	Cole Information Services	
2006	OWENS Stacy H	Haines Company, Inc.	Image pg. A10
	SHERMAN Madeline J	Haines Company, Inc.	Image pg. A10
	SLAUGHTER Wendy M	Haines Company, Inc.	Image pg. A10
	SHERMAN Madeline J	Haines Company, Inc.	
	I SLAUGHTER Wendy	Haines Company, Inc.	
	OWENS Stacy H	Haines Company, Inc.	
2004	MADELINE SHERMAN	Cole Information Services	
	ROBERT DRYDEN	Cole Information Services	
	DANIEL LUBY	Cole Information Services	
	WENDY SLAUGHTER	Cole Information Services	
2000	SHERMAN Madeline J	Haines & Company	Image pg. A19
	LEEScott P	Haines & Company	Image pg. A19
	LEE Scott P	Haines Company, Inc.	
	SHERMAN Madeline J	Haines Company, Inc.	
1999	IVAN TENG	Cole Information Services	
	KATHRYN CONTENTO	Cole Information Services	
	WENDY SLAUGHTER	Cole Information Services	
1994	ELZEY, DORIS R	Cole Information Services	
	SMITH, LYMAN	Cole Information Services	
	LOPEZ, ARIEL	Cole Information Services	
1992	Adams Nancy	PACIFIC BELL WHITE PAGES	
	Adams Nancy C	PACIFIC BELL WHITE PAGES	
	Adams Nancy Interior Design	PACIFIC BELL WHITE PAGES	
	Adams Nathaniel J	PACIFIC BELL WHITE PAGES	
	Elzey DR	PACIFIC BELL WHITE PAGES	
	ElzInga C... ..	PACIFIC BELL WHITE PAGES	
	I Lopez Ariel	PACIFIC BELL WHITE PAGES	
	I Lopez Armando	PACIFIC BELL WHITE PAGES	
	Smith Lyman	PACIFIC BELL WHITE PAGES	
	Smith Lynette D	PACIFIC BELL WHITE PAGES	

FINDINGS

<u>Year</u>	<u>Uses</u>	<u>Source</u>	
1992	Smith Lynn	PACIFIC BELL WHITE PAGES	
	Smith Lynn	PACIFIC BELL WHITE PAGES	
1989	Elzey D R	Cole Information Services	
	Daniels S	Cole Information Services	
1984	Kingston West Apartments	R. L. Polk & Co.	Image pg. A28
	A Donovan S H	R. L. Polk & Co.	Image pg. A28
	B Madden A	R. L. Polk & Co.	Image pg. A28
	C Currie Peter	R. L. Polk & Co.	Image pg. A28
	D Eckley Lucinda R	R. L. Polk & Co.	Image pg. A28
	E Echols E	R. L. Polk & Co.	Image pg. A28
	F Bailey R	R. L. Polk & Co.	Image pg. A28
	G Gillis Gary	R. L. Polk & Co.	Image pg. A28
	H Dillahunty James M	R. L. Polk & Co.	Image pg. A28
	I Oakes V	R. L. Polk & Co.	Image pg. A28
1980	Kingston West Apartments	R. L. Polk & Co.	Image pg. A41
	A N t Joyner M I	R. L. Polk & Co.	Image pg. A41
	B Madden A	R. L. Polk & Co.	Image pg. A41
	C Fitch Thos Mrs	R. L. Polk & Co.	Image pg. A41
	D N Blackwell Guy	R. L. Polk & Co.	Image pg. A41
	E Echols E	R. L. Polk & Co.	Image pg. A41
	F Bailey R	R. L. Polk & Co.	Image pg. A41
	G Thompson Willie M Mrs	R. L. Polk & Co.	Image pg. A41
	H Dillahunty James M	R. L. Polk & Co.	Image pg. A41
	I N Kregg Damon	R. L. Polk & Co.	Image pg. A41
1975	Kingston West Aatet	R. L. Polk & Co.	Image pg. A50
	A Lindsay Norman B	R. L. Polk & Co.	Image pg. A50
	B Grigoyen Mitchell B	R. L. Polk & Co.	Image pg. A50
	C Fitch Thea Mrs	R. L. Polk & Co.	Image pg. A50
	D Shumway Anna Mrs	R. L. Polk & Co.	Image pg. A50
	E Vacant	R. L. Polk & Co.	Image pg. A50
	F Bandy B C	R. L. Polk & Co.	Image pg. A50
	G Pishney Maryann	R. L. Polk & Co.	Image pg. A50
	H No Return	R. L. Polk & Co.	Image pg. A50
	I Cregg Damon	R. L. Polk & Co.	Image pg. A50
1970	UNDER CONSTN	John M. Ducey	
1966	VACANT	R. L. Polk & Co.	Image pg. A62
1961	Hawkins Mittie B Mrs	R. L. Polk & Co.	Image pg. A72
1952	Hawkins C L	R. L. Polk & Co. of California	Image pg. A83

FINDINGS

<u>Year</u>	<u>Uses</u>	<u>Source</u>	
1948	Hawkins C O	San Diego Directory Co.	Image pg. A90
1943	Hawkins C L	San Diego Directory Co.	Image pg. A96
1938	Hawkins C L	San Diego Directory Co.	Image pg. A100

1018 THOMAS AVE

<u>Year</u>	<u>Uses</u>	<u>Source</u>	
2014	OCCUPANT UNKNOWN	Cole Information Services	
2009	PETER GRAY	Cole Information Services	
2004	FRED TURNBULL	Cole Information Services	
2000	TURNBULL Fred	Haines Company, Inc.	
	TURNBULLDebra A	Haines & Company	Image pg. A19
1999	PETER GRAY	Cole Information Services	
1984	No Return	R. L. Polk & Co.	Image pg. A28
1980	No Return	R. L. Polk & Co.	Image pg. A41
1975	Vacant	R. L. Polk & Co.	Image pg. A50
1970	WOLFE ANN MRS	John M. Ducey	
1966	WOLFE ANN MRS	R. L. Polk & Co.	Image pg. A62
1961	Wolfe Anna Mrs	R. L. Polk & Co.	Image pg. A72
1952	Wolfe Ann Mrs	R. L. Polk & Co. of California	Image pg. A83
1948	Wolfe Ann Mrs	San Diego Directory Co.	Image pg. A90
1943	Davis C E	San Diego Directory Co.	Image pg. A96
1938	Gaines M F Mrs	San Diego Directory Co.	Image pg. A100
1933	Gaines M F Mrs o	San Diego Directory Co.	Image pg. A105
1927	Gaines Mariloe Mrs nurse	San Diego Directory Co.	Image pg. A111

1020 THOMAS AVE

<u>Year</u>	<u>Uses</u>	<u>Source</u>	
2017	NATHAN REINMILLER	Cole Information Services	
2014	NATHAN REINMILLER	Cole Information Services	
2009	OCCUPANT UNKNOWN	Cole Information Services	
2006	s OLINGER Courtney	Haines Company, Inc.	
	PRESCIA Steve	Haines Company, Inc.	Image pg. A10
	OLINGER Courtney	Haines Company, Inc.	Image pg. A10
	PRESCIA Steve	Haines Company, Inc.	
2004	COURTNEY OLINGER	Cole Information Services	
2000	WAGNER Craig	Haines & Company	Image pg. A19
	SUWANKOSAI Nu	Haines & Company	Image pg. A19
	CHESHIRECary	Haines & Company	Image pg. A19
	WAGNER Craig	Haines Company, Inc.	

FINDINGS

<u>Year</u>	<u>Uses</u>	<u>Source</u>
2000	SUWANKOSAI Nu	Haines Company, Inc.
	CHESHIRE Cary	Haines Company, Inc.
	BLATTENBERGE James	Haines Company, Inc.
1994	BLATTENBERGER, JAMES R	Cole Information Services
1992	Di Tullio Jane	PACIFIC BELL WHITE PAGES
	Blattenberger Jim	PACIFIC BELL WHITE PAGES
1989	Di Tullio Jane	Cole Information Services
	Blattenberger Jim	Cole Information Services

1022 THOMAS AVE

<u>Year</u>	<u>Uses</u>	<u>Source</u>
2017	WARREN WISDOM	Cole Information Services
2014	WARREN WISDOM	Cole Information Services
2009	WARREN WISDOM	Cole Information Services
2006	WISDOM Warren	Haines Company, Inc.
	o WISDOM Warren	Haines Company, Inc.
2004	PT MOVES	Cole Information Services
	WARREN WISDOM	Cole Information Services
2000	Wi SDOMWarren	Haines & Company
	WISDOM Warren	Haines Company, Inc.
1999	WARREN WISDOM	Cole Information Services
1992	Parker Gregory T	PACIFIC BELL WHITE PAGES
1989	Parker Gregory T	Cole Information Services

Image pg. A10

Image pg. A19

1024 THOMAS AVE

<u>Year</u>	<u>Uses</u>	<u>Source</u>
2017	BROOK GERAGHTY	Cole Information Services
2014	TED LANGE	Cole Information Services
	BROOK GERAGHTY	Cole Information Services
	SETH SANDERS	Cole Information Services
	JEFFREY SIPE	Cole Information Services
	JARED SAWYER	Cole Information Services
2006	THEOBALD Rudy	Haines Company, Inc.
	e THEOBALD Rudy	Haines Company, Inc.
2004	WILLIAM PERKINS	Cole Information Services
	MARGRET RICHARDS	Cole Information Services
2000	BYER Leigh	Haines & Company
	BYER Leigh	Haines Company, Inc.
1989	Pitre Karen	Cole Information Services

Image pg. A10

Image pg. A19

FINDINGS

1028 THOMAS AVE

<u>Year</u>	<u>Uses</u>	<u>Source</u>	
1961	Koenig Alvin F	R. L. Polk & Co.	Image pg. A72
1952	Ganzy S L	R. L. Polk & Co. of California	Image pg. A83

1034 THOMAS AVE

<u>Year</u>	<u>Uses</u>	<u>Source</u>	
1961	Koenig Fillmore G	R. L. Polk & Co.	Image pg. A72

1050 THOMAS AVE

<u>Year</u>	<u>Uses</u>	<u>Source</u>	
2017	EPISCOPAL CHURCHES	Cole Information Services	
2014	EPISCOPAL CHURCHES	Cole Information Services	
	SAINTANDREWS BYTHESEA PRESCHOOL	Cole Information Services	
	SAINTANDREWS BY THE SEA	Cole Information Services	
2006	EPISCOPAL CHRCHS ST ANDRWS BY ST ANDREWS BY THE SEA	Haines Company, Inc.	Image pg. A10
	EPISCOPAL CHRCHSST	Haines Company, Inc.	Image pg. A10
	ANDRWS BY ST ANDREWS BY THE SEA ST ANDREWS BY THE SEA PRESC	Haines Company, Inc.	
	ST ANDREWS BY THE SEA PRESC	Haines Company, Inc.	Image pg. A10
2004	SAN DIEGO FOOD FOR LIFE HOTEL & RESTAURANT VISITOR ST ANDREWS/SEA EPISC CHURCH MANUEL DURAN	Cole Information Services Cole Information Services Cole Information Services Cole Information Services	
	ST ANDREWS	Cole Information Services	
2000	EPISCOPAL CHURCHES ST ANDREWS EPSCPL ST ANDREWS KNDRGRTN	Haines & Company Haines & Company Haines & Company Haines & Company	Image pg. A19 Image pg. A19 Image pg. A19 Image pg. A19
	EPISCOPAL CHURCHES ST ANDREWS EPSCPL ST ANDREWS KNDRGRTH	Haines Company, Inc. Haines Company, Inc. Haines Company, Inc.	
1999	ST ANDREWS BY THE SEA PRIMARY & PRESCHOOL EPISCOPAL CHURCHES CITY OF SAN DIEGO	Cole Information Services Cole Information Services	

FINDINGS

<u>Year</u>	<u>Uses</u>	<u>Source</u>	
1999	ST ANDREWS BY THE SEA EPISCOPAL CHURCH	Cole Information Services	
1994	ST ANDREWS BY THE SEA CHURCH	Cole Information Services	
	ST ANDREWS PRESCHOOL	Cole Information Services	
1992	S T AN DRE WS BY THE S E A PRE S CHOO L & KIN DE RGARTE N	PACIFIC BELL WHITE PAGES	
	Church	PACIFIC BELL WHITE PAGES	
	St Andrews By The Sea Church	PACIFIC BELL WHITE PAGES	
1989	ST ANDREWS BYTHESEA PRESCHOOL & KINDERGARTEN	Cole Information Services	
1984	Saint Andrews By The Sea Episcopal Church	R. L. Polk & Co.	Image pg. A28
1980	Saint Andrews By The Sea Episcopal Church	R. L. Polk & Co.	Image pg. A41
		R. L. Polk & Co.	Image pg. A41
1975	Saint Andrews By The Saa Episcopal Church	R. L. Polk & Co.	Image pg. A50
		R. L. Polk & Co.	Image pg. A50
1970	SAINT ANDREWS BY THE SEA EPISCOPAL CHURCH	John M. Ducey	
		John M. Ducey	
1966	SAINT ANDREWS BY THE SEA EPISCOPAL CHURCH	R. L. Polk & Co.	Image pg. A62
		R. L. Polk & Co.	Image pg. A62
1961	St Andrews By The Sea Episcopal Ch Andrews Hall	R. L. Polk & Co.	Image pg. A72
		R. L. Polk & Co.	Image pg. A72
1952	St Andrews by the Sea Episcopal Church	R. L. Polk & Co. of California	Image pg. A83

1054 THOMAS AVE

<u>Year</u>	<u>Uses</u>	<u>Source</u>	
1992	Boudreau J	PACIFIC BELL WHITE PAGES	

1104 THOMAS AVE

<u>Year</u>	<u>Uses</u>	<u>Source</u>	
2017	HOLLY DAVIS	Cole Information Services	
2014	ROBERT PETTY	Cole Information Services	
2009	ROBERT PETTY	Cole Information Services	
2006	XXXX	Haines Company, Inc.	Image pg. A10
	No Current Listing	Haines Company, Inc.	
2004	ROBERT PETTY	Cole Information Services	
2000	No Current Listing	Haines & Company	Image pg. A19
	CURRAN Thomas	Haines Company, Inc.	
1999	ROBERT PETTY	Cole Information Services	
1984	Curran Thos W	R. L. Polk & Co.	Image pg. A28
1980	Curran Thomas W	R. L. Polk & Co.	Image pg. A41

FINDINGS

<u>Year</u>	<u>Uses</u>	<u>Source</u>	
1975	Vacant	R. L. Polk & Co.	Image pg. A50
1970	KING WILMA A MRS	John M. Ducey	
1966	KING WM A	R. L. Polk & Co.	Image pg. A62
1961	King Wm A	R. L. Polk & Co.	Image pg. A72
1952	King W A	R. L. Polk & Co. of California	Image pg. A83
1948	King W M	San Diego Directory Co.	Image pg. A90
1943	AKing W A	San Diego Directory Co.	Image pg. A96
1938	ASweeney S B	San Diego Directory Co.	Image pg. A100

1105 THOMAS AVE

<u>Year</u>	<u>Uses</u>	<u>Source</u>	
2014	OCCUPANT UNKNOWN	Cole Information Services	
2006	SWARTZ William	Haines Company, Inc.	Image pg. A10
	SWARTZ William	Haines Company, Inc.	
2004	WILLIAM SWARTZ	Cole Information Services	
2000	SWARTZ William	Haines Company, Inc.	
1999	OCCUPANT UNKNOWN	Cole Information Services	
1994	ALBENCE, C J	Cole Information Services	
1984	Hill Roberta	R. L. Polk & Co.	Image pg. A28
1980	N Williams Kimberly	R. L. Polk & Co.	Image pg. A41
	Cochran Kirk	R. L. Polk & Co.	Image pg. A41
1970	WILCOX ROSALIND MRS	John M. Ducey	
1966	NO RETURN	R. L. Polk & Co.	Image pg. A62
1961	Baker Thos L	R. L. Polk & Co.	Image pg. A72
1952	Hammack W L	R. L. Polk & Co. of California	Image pg. A83

1106 THOMAS AVE

<u>Year</u>	<u>Uses</u>	<u>Source</u>	
1975	Gerhardt Paul B	R. L. Polk & Co.	Image pg. A50

1107 THOMAS AVE

<u>Year</u>	<u>Uses</u>	<u>Source</u>	
1943	Vacant	San Diego Directory Co.	Image pg. A96

1111 THOMAS AVE

<u>Year</u>	<u>Uses</u>	<u>Source</u>	
2017	COURTNEY PIETSCH	Cole Information Services	
2014	CASSANDRA BLACET	Cole Information Services	
	COURTNEY PIETSCH	Cole Information Services	
2009	JONO COLLINS	Cole Information Services	

FINDINGS

<u>Year</u>	<u>Uses</u>	<u>Source</u>	
2004	BRIANNA LEISSOO	Cole Information Services	
	CHELSY GATES	Cole Information Services	
	KIRSTEN WEINOE	Cole Information Services	
	STEPHANIE RATKO	Cole Information Services	
	JAMIE CASTANEDA	Cole Information Services	
2000	COLLINS Jonathan	Haines & Company	Image pg. A19
	FARNAND Chris	Haines & Company	Image pg. A19
	COLLINS Jonathan	Haines Company, Inc.	
	FARNAND Chris	Haines Company, Inc.	
	SILVA Phillip	Haines Company, Inc.	
1999	JONO COLLINS	Cole Information Services	
1994	BROWN, KATRINA	Cole Information Services	
	PALEEMINO, A N	Cole Information Services	
1992	Brown Katrina	PACIFIC BELL WHITE PAGES	
	Cook Scott	PACIFIC BELL WHITE PAGES	
1989	Page Craig	Cole Information Services	
	Epstein Ross	Cole Information Services	
1984	Anderson Robt A	R. L. Polk & Co.	Image pg. A28
1980	Anderson Robt A	R. L. Polk & Co.	Image pg. A41
1975	Falkenberg Robt L	R. L. Polk & Co.	Image pg. A50
1970	VACANT	John M. Ducey	
1966	HARDY JEAN I MRS	R. L. Polk & Co.	Image pg. A62
1961	Hardy Jean I Mrs	R. L. Polk & Co.	Image pg. A72
1952	Hart J W	R. L. Polk & Co. of California	Image pg. A83
1948	Bettencourt D E	San Diego Directory Co.	Image pg. A90
1943	Black H H	San Diego Directory Co.	Image pg. A96

1112 THOMAS AVE

<u>Year</u>	<u>Uses</u>	<u>Source</u>	
2017	CAROLYN CLARK	Cole Information Services	
2009	OCCUPANT UNKNOWN	Cole Information Services	
2004	JENNIFER BELEW	Cole Information Services	
	PATRICK WILLIS	Cole Information Services	
	MICHAEL MELTON	Cole Information Services	
2000	No Current Listing	Haines & Company	Image pg. A19
	JERNIGAN Mary	Haines Company, Inc.	
1984	Miller Harry L	R. L. Polk & Co.	Image pg. A28
1980	Miller Harry L	R. L. Polk & Co.	Image pg. A41

FINDINGS

1113 THOMAS AVE

<u>Year</u>	<u>Uses</u>	<u>Source</u>	
2000	No Current Listing XXXX	Haines & Company Haines Company, Inc.	Image pg. A19
1984	Iwick Wayne P	R. L. Polk & Co.	Image pg. A28
1980	N Turck Wayne P	R. L. Polk & Co.	Image pg. A41
1975	Corazza Gina M	R. L. Polk & Co.	Image pg. A50
1970	FERST RICHOW	John M. Ducey	
1966	VACANT	R. L. Polk & Co.	Image pg. A62

1114 THOMAS AVE

<u>Year</u>	<u>Uses</u>	<u>Source</u>	
2014	NICHOLAS ORLANDO	Cole Information Services	
2009	SCOTT MAHAR	Cole Information Services	
2000	YEIP Jonathan YEI PJonathan	Haines Company, Inc. Haines & Company	Image pg. A19
1999	SCOTT MAHAR	Cole Information Services	
1984	Bandy Carolyn	R. L. Polk & Co.	Image pg. A28
1980	N Mc Clean Bruce	R. L. Polk & Co.	Image pg. A41

1116 THOMAS AVE

<u>Year</u>	<u>Uses</u>	<u>Source</u>	
2009	OCCUPANT UNKNOWN	Cole Information Services	
2004	OCCUPANT UNKNOWN	Cole Information Services	
2000	No Current Listing XXXX	Haines & Company Haines Company, Inc.	Image pg. A19
1984	Vacant	R. L. Polk & Co.	Image pg. A28
1980	Vacant	R. L. Polk & Co.	Image pg. A41

1118 THOMAS AVE

<u>Year</u>	<u>Uses</u>	<u>Source</u>	
2014	CAITLYN REINECKER	Cole Information Services	
2009	ELIZABETH GRADY	Cole Information Services	
2006	HERST Jared o HERSTJared	Haines Company, Inc. Haines Company, Inc.	Image pg. A10
2004	KIM BROWN	Cole Information Services	
2000	OLIVARES Leo OLIVARES Leo	Haines Company, Inc. Haines & Company	Image pg. A19
1999	OCCUPANT UNKNOWN ELIZABETH GRADY	Cole Information Services Cole Information Services	

FINDINGS

<u>Year</u>	<u>Uses</u>	<u>Source</u>	
1989	Gallinat Brad	Cole Information Services	
1984	Minteer Jack	R. L. Polk & Co.	Image pg. A28
1980	N Labow Howard	R. L. Polk & Co.	Image pg. A41

1119 THOMAS AVE

<u>Year</u>	<u>Uses</u>	<u>Source</u>	
2017	KAITLIN BOENSEL	Cole Information Services	
2014	ROBERT BATTLE	Cole Information Services	
	MARIA GALVAN	Cole Information Services	
2006	JOEHNK Alex	Haines Company, Inc.	Image pg. A10
	e JOEHNKNOex	Haines Company, Inc.	
2004	ALEX JOEHNK	Cole Information Services	
2000	WILLIAMS H A	Haines Company, Inc.	
	WILLIAMSHA	Haines & Company	Image pg. A19
1994	WILLIAMS, HAZEL A	Cole Information Services	
1992	Williams H A	PACIFIC BELL WHITE PAGES	
	W Illi ams H	PACIFIC BELL WHITE PAGES	
	Williams H C	PACIFIC BELL WHITE PAGES	
1989	Williams H A	Cole Information Services	
1984	Williams Hazel A Mrs	R. L. Polk & Co.	Image pg. A28
1980	Williams Hazel A Mrs	R. L. Polk & Co.	Image pg. A41
1975	Williams Hazel A Mrs	R. L. Polk & Co.	Image pg. A50
1970	WILLIAMS CHAUNCEY A	John M. Ducey	
1966	WILLIAMS CHAUNCEY A	R. L. Polk & Co.	Image pg. A62
1961	Williams Chauncey A	R. L. Polk & Co.	Image pg. A72
1952	Volpe A E	R. L. Polk & Co. of California	Image pg. A83
1948	Volpe A E	San Diego Directory Co.	Image pg. A90
1943	Volpe A E	San Diego Directory Co.	Image pg. A96

1121 THOMAS AVE

<u>Year</u>	<u>Uses</u>	<u>Source</u>
2017	FRANK BEWLEY	Cole Information Services
2014	LINDSEY DOLLAHON	Cole Information Services

1122 THOMAS AVE

<u>Year</u>	<u>Uses</u>	<u>Source</u>	
2014	OCCUPANT UNKNOWN	Cole Information Services	
2009	LEONARD FREEMAN	Cole Information Services	
2006	FOOTE Eric R	Haines Company, Inc.	Image pg. A10

FINDINGS

<u>Year</u>	<u>Uses</u>	<u>Source</u>	
2006	a FOOTE Eric R	Haines Company, Inc.	
2000	No Current Listing	Haines & Company	Image pg. A19
	LAIRD Roy	Haines Company, Inc.	
1999	LEONARD FREEMAN	Cole Information Services	
1984	No Return	R. L. Polk & Co.	Image pg. A28
1980	N Laird Keith	R. L. Polk & Co.	Image pg. A41
1975	Laird Keith	R. L. Polk & Co.	Image pg. A50
1970	SPECK WM	John M. Ducey	
1966	COCHRAN DALE L	R. L. Polk & Co.	Image pg. A62
1961	Laird Roy M	R. L. Polk & Co.	Image pg. A72
1952	Mc Ginley L M	R. L. Polk & Co. of California	Image pg. A83
1948	Mc Ginley L M	San Diego Directory Co.	Image pg. A90

1124 THOMAS AVE

<u>Year</u>	<u>Uses</u>	<u>Source</u>	
2014	CHRISTOPHER LARREUR	Cole Information Services	
2009	KRISTINA RATTRAY	Cole Information Services	
2006	NANCE Richard	Haines Company, Inc.	Image pg. A10
	NANCE Richard	Haines Company, Inc.	
1999	KRISTINA RATTRAY	Cole Information Services	

THOMAS PACIFIC BEACH

937 THOMAS PACIFIC BEACH

<u>Year</u>	<u>Uses</u>	<u>Source</u>
1921	Farley Jos M Cath h	San Diego Directory Co. Inc.

978 THOMAS PACIFIC BEACH

<u>Year</u>	<u>Uses</u>	<u>Source</u>
1921	Lehner Paul B Agnes carp h	San Diego Directory Co. Inc.

THOMAS PACIFIC BEACH

959 THOMAS PACIFIC BEACH

<u>Year</u>	<u>Uses</u>	<u>Source</u>
1921	Keller N T Mrs h	San Diego Directory Co. Inc.

FINDINGS

THOMAS PAINE DR

950 THOMAS PAINE DR

<u>Year</u>	<u>Uses</u>	<u>Source</u>
1940	BRANCH W R R	San Diego Directory Co.

1104 THOMAS PAINE DR

<u>Year</u>	<u>Uses</u>	<u>Source</u>
1940	KING BABE R	San Diego Directory Co.

THOMAS WAY

902 THOMAS WAY

<u>Year</u>	<u>Uses</u>	<u>Source</u>
1960	Farrell Thos P	The Pacific Telephone Telegraph Co.
1955	Fontaine Erle	R. L. Polk & Co.

904 THOMAS WAY

<u>Year</u>	<u>Uses</u>	<u>Source</u>
1960	Elliott John M	The Pacific Telephone Telegraph Co.
1955	Newnham Joe A	R. L. Polk & Co.

908 THOMAS WAY

<u>Year</u>	<u>Uses</u>	<u>Source</u>
1960	Thorne Delia P	The Pacific Telephone Telegraph Co.
1955	Martin W L	R. L. Polk & Co.

910 THOMAS WAY

<u>Year</u>	<u>Uses</u>	<u>Source</u>
1955	Bittner Ronald	R. L. Polk & Co.

911 THOMAS WAY

<u>Year</u>	<u>Uses</u>	<u>Source</u>
1960	Mc Kenna Helen	The Pacific Telephone Telegraph Co.

912 THOMAS WAY

<u>Year</u>	<u>Uses</u>	<u>Source</u>
1960	Koster Ina J	The Pacific Telephone Telegraph Co.
1955	Banks Nancy L	R. L. Polk & Co.

FINDINGS

914 THOMAS WAY

<u>Year</u>	<u>Uses</u>	<u>Source</u>
1960	De Forest R J	The Pacific Telephone Telegraph Co.
1955	Allen Jos A	R. L. Polk & Co.

916 THOMAS WAY

<u>Year</u>	<u>Uses</u>	<u>Source</u>
1960	Soroka Stanley R	The Pacific Telephone Telegraph Co.
1955	Anderson Norris O Jr	R. L. Polk & Co.

919 THOMAS WAY

<u>Year</u>	<u>Uses</u>	<u>Source</u>
1960	Thompson Ruth F	The Pacific Telephone Telegraph Co.
	Hardie Dorothy	The Pacific Telephone Telegraph Co.
1955	Thompson Ruth F	R. L. Polk & Co.

922 THOMAS WAY

<u>Year</u>	<u>Uses</u>	<u>Source</u>
1955	Miestezky Max	R. L. Polk & Co.

924 THOMAS WAY

<u>Year</u>	<u>Uses</u>	<u>Source</u>
1955	Archer Ralph	R. L. Polk & Co.

925 THOMAS WAY

<u>Year</u>	<u>Uses</u>	<u>Source</u>
1960	Cate Shirley S	The Pacific Telephone Telegraph Co.
	Rodriguez Lila	The Pacific Telephone Telegraph Co.
	Gomes Toney Jr	The Pacific Telephone Telegraph Co.
	Frances Apts	The Pacific Telephone Telegraph Co.
	Cox Richard H	The Pacific Telephone Telegraph Co.

930 THOMAS WAY

<u>Year</u>	<u>Uses</u>	<u>Source</u>
1960	Loeltz & Stirnkorb Development Co Inc	The Pacific Telephone Telegraph Co.

937 THOMAS WAY

<u>Year</u>	<u>Uses</u>	<u>Source</u>
1960	Cole John F	The Pacific Telephone Telegraph Co.
	Lyman Roy H	The Pacific Telephone Telegraph Co.
1955	Lyman Roy H	R. L. Polk & Co.

FINDINGS

941 THOMAS WAY

<u>Year</u>	<u>Uses</u>	<u>Source</u>
1960	Kolakowski Leon	The Pacific Telephone Telegraph Co.

943 THOMAS WAY

<u>Year</u>	<u>Uses</u>	<u>Source</u>
1960	Callstrom Alva	The Pacific Telephone Telegraph Co.
1955	Butler Frances E	R. L. Polk & Co.

944 THOMAS WAY

<u>Year</u>	<u>Uses</u>	<u>Source</u>
1955	Sutton Clarence V	R. L. Polk & Co.
	Sutherland May Estell	R. L. Polk & Co.
	Ortiz Raymond	R. L. Polk & Co.

945 THOMAS WAY

<u>Year</u>	<u>Uses</u>	<u>Source</u>
1960	Mayville Robt E	The Pacific Telephone Telegraph Co.
1955	Johnston R L	R. L. Polk & Co.

946 THOMAS WAY

<u>Year</u>	<u>Uses</u>	<u>Source</u>
1955	Martin Berry Lee	R. L. Polk & Co.

947 THOMAS WAY

<u>Year</u>	<u>Uses</u>	<u>Source</u>
1960	Harter Chas Wm	The Pacific Telephone Telegraph Co.
1955	Buck Frances	R. L. Polk & Co.

949 THOMAS WAY

<u>Year</u>	<u>Uses</u>	<u>Source</u>
1960	Cotton Floyd A	The Pacific Telephone Telegraph Co.

950 THOMAS WAY

<u>Year</u>	<u>Uses</u>	<u>Source</u>
1960	Holmes Dolores	The Pacific Telephone Telegraph Co.
1955	Holmes Dolores	R. L. Polk & Co.
1945	HOLMES DOLORES R PACIFIC BEACH	San Diego Directory Co.

953 THOMAS WAY

<u>Year</u>	<u>Uses</u>	<u>Source</u>
1960	Kelling Edna M	The Pacific Telephone Telegraph Co.

FINDINGS

<u>Year</u>	<u>Uses</u>	<u>Source</u>
1955	Lindblad G H	R. L. Polk & Co.

954 THOMAS WAY

<u>Year</u>	<u>Uses</u>	<u>Source</u>
1955	Mc Diarmid Dan A	R. L. Polk & Co.

961 THOMAS WAY

<u>Year</u>	<u>Uses</u>	<u>Source</u>
1960	Johnson W F	The Pacific Telephone Telegraph Co.
1955	Johnson W F	R. L. Polk & Co.

966 THOMAS WAY

<u>Year</u>	<u>Uses</u>	<u>Source</u>
1960	Martin Berry Lee	The Pacific Telephone Telegraph Co.

969 THOMAS WAY

<u>Year</u>	<u>Uses</u>	<u>Source</u>
1960	De Vries Jas F	The Pacific Telephone Telegraph Co.
1955	Higbee May Mrs	R. L. Polk & Co.
1945	FISK GUY E R PACIFIC BEACH	San Diego Directory Co.

972 THOMAS WAY

<u>Year</u>	<u>Uses</u>	<u>Source</u>
1960	Ingles Tom G	The Pacific Telephone Telegraph Co.
1955	Bragg R J	R. L. Polk & Co.

974 THOMAS WAY

<u>Year</u>	<u>Uses</u>	<u>Source</u>
1960	Gingles Little House of Dolls	The Pacific Telephone Telegraph Co.

976 THOMAS WAY

<u>Year</u>	<u>Uses</u>	<u>Source</u>
1960	Tonahill David	The Pacific Telephone Telegraph Co.
	Tonahill Sharon	The Pacific Telephone Telegraph Co.

1012 THOMAS WAY

<u>Year</u>	<u>Uses</u>	<u>Source</u>
1960	Hawkins Clinton L	The Pacific Telephone Telegraph Co.
1955	Hawkins Clinton L	R. L. Polk & Co.

FINDINGS

1018 THOMAS WAY

<u>Year</u>	<u>Uses</u>	<u>Source</u>
1955	Wolfe Ann	R. L. Polk & Co.

1028 THOMAS WAY

<u>Year</u>	<u>Uses</u>	<u>Source</u>
1960	Koenig Alvin F	The Pacific Telephone Telegraph Co.
	Axt Geo A	The Pacific Telephone Telegraph Co.
1955	Koenig Alvin F	R. L. Polk & Co.
	Axt Geo A	R. L. Polk & Co.

1050 THOMAS WAY

<u>Year</u>	<u>Uses</u>	<u>Source</u>
1960	St Andrews By The Sea Episcopal Church	The Pacific Telephone Telegraph Co.
	Andrews Hall	The Pacific Telephone Telegraph Co.
	Pacific Beach St Andrews by the Sea Church	The Pacific Telephone Telegraph Co.
1955	St Andrews By The Sea Episcopal	R. L. Polk & Co.

1104 THOMAS WAY

<u>Year</u>	<u>Uses</u>	<u>Source</u>
1960	King Wilma	The Pacific Telephone Telegraph Co.
1955	King Wilma	R. L. Polk & Co.
1945	KING BABE R PACIFIC BEACH	San Diego Directory Co.

1105 THOMAS WAY

<u>Year</u>	<u>Uses</u>	<u>Source</u>
1960	Baker Mary H	The Pacific Telephone Telegraph Co.
1955	Hammack Marjorie S	R. L. Polk & Co.

1111 THOMAS WAY

<u>Year</u>	<u>Uses</u>	<u>Source</u>
1960	Hardy Jean	The Pacific Telephone Telegraph Co.
1955	Rausa Santo	R. L. Polk & Co.

1113 THOMAS WAY

<u>Year</u>	<u>Uses</u>	<u>Source</u>
1960	Winchester Electronics Inc	The Pacific Telephone Telegraph Co.

1119 THOMAS WAY

<u>Year</u>	<u>Uses</u>	<u>Source</u>
1955	Volpe A E	R. L. Polk & Co.

FINDINGS

1122 THOMAS WAY

<u>Year</u>	<u>Uses</u>	<u>Source</u>
1960	Laird Roy M	The Pacific Telephone Telegraph Co.
1955	Mc Ginley L M	R. L. Polk & Co.

THOMAS WY ESA

1060 THOMAS WY ESA

<u>Year</u>	<u>Uses</u>	<u>Source</u>
1991	Dryden Geo TA	PACIFIC BELL WHITE PAGES

W GRAND AVE

1016 W GRAND AVE

<u>Year</u>	<u>Uses</u>	<u>Source</u>
1992	Pacific Beach	PACIFIC BELL WHITE PAGES

W GRANT ESC

990 W GRANT ESC

<u>Year</u>	<u>Uses</u>	<u>Source</u>
1960	Specialty Mfg Co	The Pacific Telephone Telegraph Co.

FINDINGS

ADJOINING PROPERTY: ADDRESSES NOT IDENTIFIED IN RESEARCH SOURCE

The following Adjoining Property addresses were researched for this report, and the addresses were not identified in research source.

<u>Address Researched</u>	<u>Address Not Identified in Research Source</u>
1001 E GRAND AVE	2017, 2014, 2009, 2006, 2004, 2000, 1999, 1995, 1994, 1992, 1991, 1989, 1984, 1980, 1976, 1975, 1971, 1970, 1966, 1965, 1962, 1961, 1960, 1956, 1955, 1952, 1950, 1948, 1945, 1943, 1940, 1938, 1933, 1927, 1921, 1907, 1903
1001 GARNET AVE	2017, 2014, 2009, 2004, 1999, 1995, 1994, 1991, 1985, 1976, 1975, 1971, 1970, 1966, 1965, 1962, 1961, 1960, 1956, 1955, 1952, 1950, 1948, 1945, 1943, 1940, 1938, 1933, 1927, 1921, 1907, 1903
1001 GARNET ST	2017, 2014, 2009, 2006, 2004, 2000, 1999, 1995, 1994, 1992, 1991, 1989, 1985, 1984, 1980, 1976, 1971, 1965, 1962, 1960, 1956, 1955, 1950, 1948, 1945, 1943, 1940, 1938, 1933, 1927, 1921, 1907, 1903
1001 GARNT	2017, 2014, 2009, 2006, 2004, 2000, 1999, 1995, 1994, 1992, 1991, 1989, 1985, 1984, 1980, 1976, 1975, 1971, 1970, 1966, 1965, 1962, 1961, 1956, 1952, 1950, 1948, 1945, 1943, 1940, 1938, 1933, 1927, 1921, 1907, 1903
1002 HORNBLEND ST	2017, 2014, 2009, 2006, 2000, 1999, 1995, 1994, 1992, 1991, 1989, 1985, 1984, 1980, 1976, 1975, 1971, 1970, 1966, 1965, 1962, 1961, 1960, 1956, 1955, 1952, 1950, 1948, 1945, 1943, 1940, 1938, 1933, 1927, 1921, 1907, 1903
1003 GARNET ST	2017, 2014, 2009, 2006, 2004, 2000, 1999, 1995, 1994, 1992, 1991, 1989, 1985, 1984, 1980, 1976, 1975, 1971, 1965, 1962, 1961, 1960, 1956, 1955, 1952, 1950, 1948, 1945, 1943, 1940, 1938, 1933, 1921, 1907, 1903
1003 GRAND AV SAN MARCOS	2017, 2014, 2009, 2006, 2004, 2000, 1999, 1995, 1994, 1992, 1991, 1989, 1984, 1980, 1976, 1975, 1971, 1970, 1966, 1965, 1962, 1961, 1960, 1956, 1955, 1952, 1950, 1948, 1945, 1943, 1940, 1938, 1933, 1927, 1921, 1907, 1903
1005 GARNET ST	2017, 2014, 2009, 2006, 2004, 2000, 1999, 1995, 1994, 1992, 1991, 1989, 1985, 1984, 1980, 1976, 1975, 1971, 1970, 1966, 1965, 1962, 1961, 1960, 1956, 1955, 1950, 1948, 1945, 1943, 1940, 1938, 1933, 1927, 1921, 1907, 1903
1005 REED AVE	2017, 2014, 2009, 2006, 2004, 1999, 1995, 1994, 1992, 1991, 1989, 1985, 1984, 1980, 1976, 1975, 1971, 1970, 1966, 1965, 1962, 1961, 1960, 1956, 1955, 1952, 1950, 1948, 1945, 1943, 1940, 1938, 1933, 1927, 1921, 1907, 1903
1006 THOMAS AVE	2017, 2014, 2009, 2006, 2004, 2000, 1999, 1995, 1994, 1992, 1991, 1989, 1985, 1984, 1980, 1976, 1975, 1971, 1970, 1966, 1965, 1962, 1961, 1960, 1956, 1955, 1952, 1950, 1948, 1945, 1943, 1940, 1938, 1921, 1907, 1903
1007 GARNET AVE	2017, 2014, 2009, 2004, 1999, 1995, 1994, 1992, 1991, 1989, 1985, 1976, 1975, 1971, 1970, 1966, 1965, 1962, 1961, 1960, 1956, 1955, 1952, 1950, 1948, 1945, 1943, 1940, 1938, 1933, 1927, 1921, 1907, 1903
1007 GARNET ST	2017, 2014, 2009, 2006, 2004, 2000, 1999, 1995, 1994, 1992, 1991, 1989, 1985, 1984, 1980, 1976, 1971, 1970, 1966, 1965, 1962, 1961, 1960, 1956, 1955, 1952, 1950, 1948, 1945, 1943, 1940, 1938, 1933, 1927, 1921, 1907, 1903
1008 HORNBLEND ST	2017, 2014, 2009, 2006, 2004, 2000, 1999, 1995, 1994, 1992, 1991, 1989, 1985, 1984, 1980, 1976, 1975, 1971, 1965, 1962, 1960, 1956, 1955, 1950, 1948, 1945, 1943, 1940, 1938, 1933, 1927, 1921, 1907, 1903
1009 HORNBLEND ST	2017, 2014, 2009, 2004, 1999, 1995, 1994, 1992, 1991, 1989, 1985, 1976, 1971, 1965, 1962, 1960, 1956, 1955, 1952, 1950, 1948, 1945, 1943, 1940, 1938, 1933, 1927, 1921, 1907, 1903
1009 HORNBLEND ST	2006, 2000, 1995, 1994, 1992, 1991, 1989, 1985, 1984, 1980, 1976, 1975, 1971, 1970, 1966, 1965, 1962, 1961, 1960, 1956, 1955, 1952, 1950, 1948, 1945, 1943, 1940, 1938, 1933, 1927, 1921, 1907, 1903

FINDINGS

<u>Address Researched</u>	<u>Address Not Identified in Research Source</u>
1010 GRAND	2017, 2014, 2009, 2006, 2004, 2000, 1999, 1995, 1994, 1992, 1991, 1989, 1985, 1984, 1980, 1976, 1975, 1971, 1970, 1966, 1965, 1962, 1961, 1956, 1952, 1950, 1948, 1945, 1943, 1940, 1938, 1933, 1927, 1921, 1907, 1903
1010 GRAND AVE	2017, 2014, 2009, 2004, 1999, 1995, 1994, 1991, 1985, 1976, 1971, 1965, 1962, 1960, 1956, 1955, 1950, 1948, 1945, 1943, 1940, 1938, 1933, 1927, 1921, 1907, 1903
1010 GRAND AVE	2009, 2006, 2000, 1995, 1992, 1991, 1989, 1985, 1984, 1980, 1976, 1975, 1971, 1970, 1966, 1965, 1962, 1961, 1960, 1956, 1955, 1952, 1950, 1948, 1945, 1943, 1940, 1938, 1933, 1927, 1921, 1907, 1903
1010 HORNBLEND ST	2017, 2014, 2009, 2006, 2004, 2000, 1999, 1995, 1994, 1992, 1991, 1989, 1985, 1984, 1980, 1976, 1975, 1971, 1970, 1966, 1965, 1962, 1960, 1956, 1955, 1950, 1948, 1945, 1943, 1940, 1938, 1933, 1927, 1921, 1907, 1903
1011 HORNBLAND	2017, 2014, 2009, 2006, 2004, 2000, 1999, 1995, 1994, 1992, 1991, 1989, 1985, 1984, 1980, 1976, 1975, 1971, 1970, 1966, 1965, 1962, 1961, 1956, 1955, 1952, 1950, 1948, 1945, 1943, 1940, 1938, 1933, 1927, 1921, 1907, 1903
1011 HORNBLEND ST	2017, 2014, 2009, 2006, 2004, 1999, 1995, 1994, 1992, 1991, 1985, 1976, 1971, 1965, 1962, 1960, 1956, 1955, 1952, 1950, 1948, 1945, 1943, 1940, 1938, 1933, 1927, 1921, 1907, 1903
1011 HORNBLEND ST	2017, 2014, 2006, 2000, 1999, 1995, 1994, 1992, 1991, 1989, 1985, 1984, 1980, 1976, 1975, 1971, 1970, 1966, 1965, 1962, 1961, 1960, 1956, 1955, 1952, 1950, 1948, 1945, 1943, 1940, 1938, 1933, 1927, 1921, 1907, 1903
1011 REED	2017, 2014, 2009, 2006, 2004, 2000, 1999, 1995, 1994, 1992, 1991, 1989, 1985, 1984, 1980, 1976, 1975, 1971, 1970, 1966, 1965, 1962, 1961, 1956, 1955, 1952, 1950, 1948, 1945, 1943, 1940, 1938, 1933, 1927, 1921, 1907, 1903
1011 REED AVE	2017, 2014, 2009, 2004, 1999, 1995, 1994, 1992, 1991, 1989, 1985, 1976, 1971, 1965, 1962, 1960, 1956, 1955, 1950, 1948, 1945, 1943, 1940, 1938, 1933, 1927, 1921, 1907, 1903
1011 REED AVE	2017, 2006, 2000, 1995, 1994, 1992, 1991, 1989, 1985, 1984, 1980, 1976, 1975, 1971, 1970, 1966, 1965, 1962, 1961, 1960, 1956, 1955, 1952, 1950, 1948, 1945, 1943, 1940, 1938, 1933, 1927, 1921, 1907, 1903
1012 GRANADA AVE	2017, 2014, 2009, 2006, 2004, 2000, 1999, 1995, 1994, 1992, 1991, 1989, 1984, 1980, 1976, 1975, 1971, 1970, 1966, 1965, 1962, 1961, 1960, 1956, 1955, 1952, 1950, 1948, 1945, 1943, 1940, 1938, 1933, 1927, 1921, 1907, 1903
1012 GRAND AVE	2017, 2014, 2009, 2006, 2004, 1999, 1995, 1994, 1991, 1985, 1976, 1975, 1971, 1970, 1966, 1965, 1962, 1961, 1960, 1956, 1955, 1950, 1948, 1945, 1943, 1940, 1938, 1933, 1927, 1921, 1907, 1903
1012 GRAND AVE	2017, 2014, 2009, 2006, 2004, 2000, 1995, 1992, 1991, 1989, 1985, 1984, 1980, 1976, 1975, 1971, 1970, 1966, 1965, 1962, 1961, 1960, 1956, 1955, 1952, 1950, 1948, 1945, 1943, 1940, 1938, 1933, 1927, 1921, 1907, 1903
1012 HORNBLEND ST	2017, 2014, 2009, 2006, 2004, 2000, 1999, 1995, 1994, 1992, 1991, 1989, 1985, 1984, 1980, 1976, 1975, 1971, 1970, 1966, 1965, 1962, 1960, 1956, 1955, 1950, 1948, 1945, 1943, 1940, 1938, 1933, 1927, 1921, 1907, 1903
1012 THOMAS AVE	2017, 2014, 2009, 2004, 1999, 1995, 1994, 1991, 1985, 1976, 1971, 1965, 1962, 1960, 1956, 1955, 1950, 1945, 1940, 1933, 1927, 1921, 1907, 1903
1012 THOMAS AVE	2006, 2000, 1995, 1992, 1991, 1989, 1985, 1984, 1980, 1976, 1975, 1971, 1970, 1966, 1965, 1962, 1961, 1960, 1956, 1955, 1952, 1950, 1948, 1945, 1943, 1940, 1938, 1933, 1927, 1921, 1907, 1903
1012 THOMAS WAY	2017, 2014, 2009, 2006, 2004, 2000, 1999, 1995, 1994, 1992, 1991, 1989, 1985, 1984, 1980, 1976, 1975, 1971, 1970, 1966, 1965, 1962, 1961, 1956, 1952, 1950, 1948, 1945, 1943, 1940, 1938, 1933, 1927, 1921, 1907, 1903

FINDINGS

<u>Address Researched</u>	<u>Address Not Identified in Research Source</u>
1013 HORNBLEND ST	2017, 2014, 2009, 2004, 1999, 1995, 1994, 1992, 1991, 1989, 1985, 1976, 1971, 1965, 1962, 1960, 1956, 1955, 1952, 1950, 1948, 1945, 1943, 1940, 1938, 1933, 1927, 1921, 1907, 1903
1013 HORNBLEND ST	2006, 2000, 1995, 1994, 1992, 1991, 1989, 1985, 1984, 1980, 1976, 1975, 1971, 1970, 1966, 1965, 1962, 1961, 1960, 1956, 1955, 1952, 1950, 1948, 1945, 1943, 1940, 1938, 1933, 1927, 1921, 1907, 1903
1014 GRAND	2017, 2014, 2009, 2006, 2004, 2000, 1999, 1995, 1994, 1992, 1991, 1989, 1985, 1984, 1980, 1976, 1975, 1971, 1970, 1966, 1965, 1962, 1961, 1960, 1956, 1952, 1950, 1948, 1945, 1943, 1940, 1938, 1933, 1927, 1921, 1907, 1903
1014 GRAND AVE	2017, 2014, 2009, 2004, 1999, 1995, 1994, 1991, 1989, 1985, 1976, 1975, 1971, 1970, 1966, 1965, 1962, 1960, 1956, 1955, 1950, 1948, 1945, 1943, 1940, 1938, 1933, 1927, 1921, 1907, 1903
1014 GRAND AVE	2009, 2006, 2000, 1995, 1992, 1991, 1989, 1985, 1984, 1980, 1976, 1975, 1971, 1970, 1966, 1965, 1962, 1961, 1960, 1956, 1955, 1952, 1950, 1948, 1945, 1943, 1940, 1938, 1933, 1927, 1921, 1907, 1903
1015 HORNBLEND ST	2017, 2014, 2009, 2006, 2004, 1999, 1995, 1994, 1992, 1991, 1989, 1985, 1976, 1971, 1965, 1962, 1960, 1956, 1955, 1952, 1950, 1948, 1945, 1943, 1940, 1938, 1933, 1927, 1921, 1907, 1903
1015 HORNBLEND ST	2017, 2014, 2006, 2004, 2000, 1999, 1995, 1994, 1992, 1991, 1989, 1985, 1984, 1980, 1976, 1975, 1971, 1970, 1966, 1965, 1962, 1961, 1960, 1956, 1955, 1952, 1950, 1948, 1945, 1943, 1940, 1938, 1933, 1927, 1921, 1907, 1903
1016 GRAND	2017, 2014, 2009, 2006, 2004, 2000, 1999, 1995, 1994, 1992, 1991, 1989, 1985, 1984, 1980, 1976, 1975, 1971, 1970, 1966, 1965, 1962, 1961, 1960, 1956, 1952, 1950, 1948, 1945, 1943, 1940, 1938, 1933, 1927, 1921, 1907, 1903
1016 GRAND AV PAC OCTI	2017, 2014, 2009, 2006, 2004, 2000, 1999, 1995, 1994, 1991, 1989, 1985, 1984, 1980, 1976, 1975, 1971, 1970, 1966, 1965, 1962, 1961, 1960, 1956, 1955, 1952, 1950, 1948, 1945, 1943, 1940, 1938, 1933, 1927, 1921, 1907, 1903
1016 GRAND AVE	2017, 2014, 2009, 2004, 1999, 1995, 1994, 1992, 1991, 1985, 1976, 1975, 1971, 1970, 1966, 1965, 1962, 1960, 1956, 1955, 1950, 1948, 1945, 1943, 1940, 1938, 1933, 1927, 1921, 1907, 1903
1016 GRAND AVE	2006, 2000, 1995, 1992, 1991, 1989, 1985, 1984, 1980, 1976, 1975, 1971, 1970, 1966, 1965, 1962, 1961, 1960, 1956, 1955, 1952, 1950, 1948, 1945, 1943, 1940, 1938, 1933, 1927, 1921, 1907, 1903
1016 HORNBLEND AV PACIFIC BEACH	2017, 2014, 2009, 2006, 2004, 2000, 1999, 1995, 1994, 1992, 1991, 1989, 1985, 1984, 1980, 1976, 1975, 1971, 1970, 1966, 1965, 1962, 1961, 1960, 1956, 1955, 1952, 1950, 1948, 1945, 1943, 1940, 1938, 1933, 1927, 1907, 1903
1016 HORNBLEND ST	2017, 2014, 2009, 2004, 1999, 1995, 1994, 1992, 1991, 1985, 1976, 1971, 1965, 1962, 1960, 1956, 1955, 1950, 1945, 1940, 1927, 1921, 1907, 1903
1016 HORNBLEND ST	2006, 2000, 1995, 1992, 1991, 1989, 1985, 1984, 1980, 1976, 1975, 1971, 1970, 1966, 1965, 1962, 1961, 1960, 1956, 1955, 1952, 1950, 1948, 1945, 1943, 1940, 1938, 1933, 1927, 1921, 1907, 1903
1016 W GRAND AVE	2017, 2014, 2009, 2006, 2004, 2000, 1999, 1995, 1994, 1991, 1989, 1985, 1984, 1980, 1976, 1975, 1971, 1970, 1966, 1965, 1962, 1961, 1960, 1956, 1955, 1952, 1950, 1948, 1945, 1943, 1940, 1938, 1933, 1927, 1921, 1907, 1903
1017 HORNBLEND ST	2017, 2014, 2009, 2006, 2004, 1999, 1995, 1994, 1992, 1991, 1989, 1985, 1976, 1971, 1970, 1966, 1965, 1962, 1961, 1960, 1956, 1955, 1952, 1950, 1948, 1945, 1943, 1940, 1938, 1933, 1927, 1921, 1907, 1903
1017 HORNBLEND ST	2017, 2014, 2006, 2000, 1995, 1994, 1992, 1991, 1989, 1985, 1984, 1980, 1976, 1975, 1971, 1970, 1966, 1965, 1962, 1961, 1960, 1956, 1955, 1952, 1950, 1948, 1945, 1943, 1940, 1938, 1933, 1927, 1921, 1907, 1903

FINDINGS

<u>Address Researched</u>	<u>Address Not Identified in Research Source</u>
1027 GRAND AVE	2017, 2014, 2009, 2006, 2004, 1999, 1995, 1994, 1992, 1991, 1989, 1985, 1984, 1980, 1976, 1975, 1971, 1970, 1966, 1965, 1962, 1961, 1960, 1956, 1955, 1952, 1950, 1948, 1945, 1943, 1940, 1938, 1933, 1927, 1921, 1907, 1903
1027 HORNBLEND ST	2017, 2014, 2009, 2004, 1999, 1995, 1994, 1992, 1991, 1989, 1985, 1976, 1971, 1965, 1962, 1960, 1956, 1955, 1950, 1948, 1945, 1943, 1940, 1938, 1933, 1927, 1921, 1907, 1903
1027 HORNBLEND ST	2006, 2000, 1995, 1994, 1992, 1991, 1989, 1985, 1984, 1980, 1976, 1975, 1971, 1970, 1966, 1965, 1962, 1961, 1960, 1956, 1955, 1952, 1950, 1948, 1945, 1943, 1940, 1938, 1933, 1927, 1921, 1907, 1903
1027 REED	2017, 2014, 2009, 2006, 2004, 2000, 1999, 1995, 1994, 1992, 1991, 1989, 1985, 1984, 1980, 1976, 1975, 1971, 1970, 1966, 1965, 1962, 1961, 1956, 1952, 1950, 1948, 1945, 1943, 1940, 1938, 1933, 1927, 1921, 1907, 1903
1027 REED AVE	2017, 2014, 2009, 2004, 1999, 1995, 1994, 1991, 1985, 1976, 1971, 1965, 1962, 1960, 1956, 1955, 1950, 1940, 1938, 1933, 1927, 1921, 1907, 1903
1027 REED AVE	2006, 2000, 1995, 1992, 1991, 1989, 1985, 1984, 1980, 1976, 1975, 1971, 1970, 1966, 1965, 1962, 1961, 1960, 1956, 1955, 1952, 1950, 1948, 1945, 1943, 1940, 1938, 1933, 1927, 1921, 1907, 1903
1028 HORNBLEND ST	2006, 2000, 1995, 1994, 1992, 1991, 1989, 1985, 1984, 1980, 1976, 1975, 1971, 1970, 1966, 1965, 1962, 1961, 1960, 1956, 1955, 1952, 1950, 1948, 1945, 1943, 1940, 1938, 1933, 1927, 1921, 1907, 1903
1028 HORNBLEND ST	2017, 2014, 2009, 2004, 1999, 1995, 1994, 1992, 1991, 1989, 1985, 1976, 1971, 1965, 1962, 1960, 1956, 1955, 1950, 1948, 1945, 1943, 1940, 1938, 1933, 1927, 1921, 1907, 1903
1028 THOMAS AVE	2017, 2014, 2009, 2006, 2004, 2000, 1999, 1995, 1994, 1992, 1991, 1989, 1985, 1984, 1980, 1976, 1975, 1971, 1970, 1966, 1965, 1962, 1960, 1956, 1955, 1950, 1948, 1945, 1943, 1940, 1938, 1933, 1927, 1921, 1907, 1903
1028 THOMAS WAY	2017, 2014, 2009, 2006, 2004, 2000, 1999, 1995, 1994, 1992, 1991, 1989, 1985, 1984, 1980, 1976, 1975, 1971, 1970, 1966, 1965, 1962, 1961, 1956, 1952, 1950, 1948, 1945, 1943, 1940, 1938, 1933, 1927, 1921, 1907, 1903
1030 GRAND	2017, 2014, 2009, 2006, 2004, 2000, 1999, 1995, 1994, 1992, 1991, 1989, 1985, 1984, 1980, 1976, 1975, 1971, 1970, 1966, 1965, 1962, 1961, 1956, 1955, 1952, 1950, 1948, 1945, 1943, 1940, 1938, 1933, 1927, 1921, 1907, 1903
1030 GRAND AV PAC OCH	2017, 2014, 2009, 2006, 2004, 2000, 1999, 1995, 1994, 1991, 1989, 1985, 1984, 1980, 1976, 1975, 1971, 1970, 1966, 1965, 1962, 1961, 1960, 1956, 1955, 1952, 1950, 1948, 1945, 1943, 1940, 1938, 1933, 1927, 1921, 1907, 1903
1030 GRAND AVE	2017, 2014, 2009, 2004, 1999, 1995, 1994, 1991, 1985, 1976, 1971, 1965, 1962, 1960, 1956, 1955, 1952, 1950, 1948, 1945, 1943, 1940, 1938, 1933, 1927, 1921, 1907, 1903
1030 GRAND AVE	2006, 2004, 2000, 1995, 1992, 1991, 1989, 1985, 1984, 1980, 1976, 1975, 1971, 1970, 1966, 1965, 1962, 1961, 1960, 1956, 1955, 1952, 1950, 1948, 1945, 1943, 1940, 1938, 1933, 1927, 1921, 1907, 1903
1030 HORNBLEND ST	2017, 2006, 2000, 1999, 1995, 1994, 1992, 1991, 1989, 1985, 1984, 1980, 1976, 1975, 1971, 1970, 1966, 1965, 1962, 1961, 1960, 1956, 1955, 1952, 1950, 1948, 1945, 1943, 1940, 1938, 1933, 1927, 1921, 1907, 1903
1030 HORNBLEND ST	2017, 2014, 2009, 2004, 1999, 1995, 1994, 1992, 1991, 1985, 1976, 1971, 1965, 1962, 1960, 1956, 1955, 1952, 1950, 1948, 1945, 1943, 1940, 1938, 1933, 1927, 1921, 1907, 1903
1030 REED AVE	2017, 2014, 2009, 2006, 2004, 1999, 1995, 1994, 1992, 1991, 1989, 1985, 1984, 1980, 1976, 1975, 1971, 1970, 1966, 1965, 1962, 1961, 1960, 1956, 1955, 1952, 1950, 1948, 1945, 1943, 1940, 1938, 1933, 1927, 1921, 1907, 1903

FINDINGS

<u>Address Researched</u>	<u>Address Not Identified in Research Source</u>
1042 GRAND	2017, 2014, 2009, 2006, 2004, 2000, 1999, 1995, 1994, 1992, 1991, 1989, 1985, 1984, 1980, 1976, 1975, 1971, 1970, 1966, 1965, 1962, 1961, 1956, 1952, 1950, 1948, 1945, 1943, 1940, 1938, 1933, 1927, 1921, 1907, 1903
1042 GRAND AVE	2017, 2014, 2009, 2004, 1999, 1995, 1994, 1991, 1985, 1976, 1971, 1965, 1962, 1960, 1956, 1955, 1950, 1945, 1940, 1938, 1933, 1927, 1921, 1907, 1903
1042 GRAND AVE	2017, 2006, 2000, 1999, 1995, 1992, 1991, 1989, 1985, 1984, 1980, 1976, 1975, 1971, 1970, 1966, 1965, 1962, 1961, 1960, 1956, 1955, 1952, 1950, 1948, 1945, 1943, 1940, 1938, 1933, 1927, 1921, 1907, 1903
1043 GRAND	2017, 2014, 2009, 2006, 2004, 2000, 1999, 1995, 1994, 1992, 1991, 1989, 1985, 1984, 1980, 1976, 1975, 1971, 1970, 1966, 1965, 1962, 1961, 1960, 1956, 1952, 1950, 1948, 1945, 1943, 1940, 1938, 1933, 1927, 1921, 1907, 1903
1043 GRAND AV SAN MARCOS	2017, 2014, 2009, 2006, 2004, 2000, 1999, 1995, 1994, 1992, 1991, 1989, 1984, 1980, 1976, 1975, 1971, 1970, 1966, 1965, 1962, 1961, 1960, 1956, 1955, 1952, 1950, 1948, 1945, 1943, 1940, 1938, 1933, 1927, 1921, 1907, 1903
1043 GRAND AVE	2017, 2014, 2009, 2004, 1999, 1995, 1994, 1991, 1989, 1985, 1976, 1971, 1965, 1962, 1960, 1956, 1955, 1950, 1948, 1945, 1943, 1940, 1938, 1933, 1927, 1921, 1907, 1903
1043 GRAND AVE	2006, 2004, 2000, 1995, 1992, 1991, 1989, 1985, 1984, 1980, 1976, 1975, 1971, 1970, 1966, 1965, 1962, 1961, 1960, 1956, 1955, 1952, 1950, 1948, 1945, 1943, 1940, 1938, 1933, 1927, 1921, 1907, 1903
1043 HORNBLEND ST	2017, 2006, 2000, 1995, 1994, 1992, 1991, 1989, 1985, 1984, 1980, 1976, 1975, 1971, 1970, 1966, 1965, 1962, 1961, 1960, 1956, 1955, 1952, 1950, 1948, 1945, 1943, 1940, 1938, 1933, 1927, 1921, 1907, 1903
1043 HORNBLEND ST	2017, 2014, 2009, 2004, 1999, 1995, 1994, 1991, 1989, 1985, 1976, 1975, 1971, 1965, 1962, 1960, 1956, 1955, 1952, 1950, 1948, 1945, 1943, 1940, 1938, 1933, 1927, 1921, 1907, 1903
1044 GRAND AVE	2009, 2006, 2004, 2000, 1999, 1995, 1994, 1992, 1991, 1989, 1985, 1984, 1980, 1976, 1975, 1971, 1970, 1966, 1965, 1962, 1961, 1960, 1956, 1955, 1952, 1950, 1948, 1945, 1943, 1940, 1938, 1933, 1927, 1921, 1907, 1903
1045 GRAND	2017, 2014, 2009, 2006, 2004, 2000, 1999, 1995, 1994, 1992, 1991, 1989, 1985, 1984, 1980, 1976, 1975, 1971, 1970, 1966, 1965, 1962, 1961, 1956, 1952, 1950, 1948, 1945, 1943, 1940, 1938, 1933, 1927, 1921, 1907, 1903
1045 GRAND AVE	2017, 2014, 2009, 2004, 1999, 1995, 1994, 1992, 1991, 1989, 1985, 1976, 1971, 1965, 1962, 1960, 1956, 1955, 1950, 1948, 1945, 1943, 1940, 1938, 1933, 1927, 1921, 1907, 1903
1045 GRAND AVE	2006, 2000, 1999, 1995, 1994, 1992, 1991, 1989, 1985, 1984, 1980, 1976, 1975, 1971, 1970, 1966, 1965, 1962, 1961, 1960, 1956, 1955, 1952, 1950, 1948, 1945, 1943, 1940, 1938, 1933, 1927, 1921, 1907, 1903
1045 HORNBLEND ST	2017, 2006, 2000, 1995, 1994, 1992, 1991, 1989, 1985, 1984, 1980, 1976, 1975, 1971, 1970, 1966, 1965, 1962, 1961, 1960, 1956, 1955, 1952, 1950, 1948, 1945, 1943, 1940, 1938, 1933, 1927, 1921, 1907, 1903
1045 HORNBLEND ST	2017, 2014, 2009, 2004, 1999, 1995, 1994, 1992, 1991, 1985, 1976, 1975, 1971, 1965, 1962, 1960, 1956, 1955, 1950, 1940, 1938, 1933, 1927, 1921, 1907, 1903
1045 REED	2017, 2014, 2009, 2006, 2004, 2000, 1999, 1995, 1994, 1992, 1991, 1989, 1985, 1984, 1980, 1976, 1975, 1971, 1970, 1966, 1965, 1962, 1961, 1956, 1952, 1950, 1948, 1945, 1943, 1940, 1938, 1933, 1927, 1921, 1907, 1903
1045 REED AV PE BEACH	2017, 2014, 2009, 2006, 2004, 2000, 1999, 1995, 1994, 1991, 1989, 1985, 1984, 1980, 1976, 1975, 1971, 1970, 1966, 1965, 1962, 1961, 1960, 1956, 1955, 1952, 1950, 1948, 1945, 1943, 1940, 1938, 1933, 1927, 1921, 1907, 1903
1045 REED AVE	2017, 2014, 2009, 2004, 1999, 1995, 1994, 1992, 1991, 1985, 1976, 1971, 1965, 1962, 1960, 1956, 1955, 1950, 1945, 1940, 1938, 1933, 1927, 1921, 1907, 1903

FINDINGS

<u>Address Researched</u>	<u>Address Not Identified in Research Source</u>
1049 HORNBLEND ST	2017, 2014, 2009, 2004, 1999, 1995, 1994, 1992, 1991, 1989, 1985, 1976, 1971, 1965, 1962, 1960, 1956, 1955, 1950, 1948, 1945, 1943, 1940, 1938, 1933, 1927, 1921, 1907, 1903
1050 GRAND AVE	2017, 2014, 2009, 2004, 1999, 1995, 1994, 1991, 1985, 1976, 1971, 1965, 1962, 1960, 1956, 1955, 1950, 1948, 1945, 1943, 1940, 1938, 1933, 1927, 1921, 1907, 1903
1050 GRAND AVE	2014, 2006, 2000, 1995, 1992, 1991, 1989, 1985, 1984, 1980, 1976, 1975, 1971, 1970, 1966, 1965, 1962, 1961, 1960, 1956, 1955, 1952, 1950, 1948, 1945, 1943, 1940, 1938, 1933, 1927, 1921, 1907, 1903
1050 HORNBLEND PAC OCH	2017, 2014, 2009, 2006, 2004, 2000, 1999, 1995, 1994, 1991, 1989, 1985, 1984, 1980, 1976, 1975, 1971, 1970, 1966, 1965, 1962, 1961, 1960, 1956, 1955, 1952, 1950, 1948, 1945, 1943, 1940, 1938, 1933, 1927, 1921, 1907, 1903
1050 HORNBLEND ST	2017, 2014, 2009, 2004, 1999, 1995, 1994, 1991, 1985, 1976, 1971, 1965, 1962, 1960, 1956, 1955, 1952, 1950, 1948, 1945, 1943, 1940, 1938, 1933, 1927, 1921, 1907, 1903
1050 HORNBLEND ST	2006, 2000, 1995, 1992, 1991, 1989, 1985, 1984, 1980, 1976, 1975, 1971, 1970, 1966, 1965, 1962, 1961, 1960, 1956, 1955, 1952, 1950, 1948, 1945, 1943, 1940, 1938, 1933, 1927, 1921, 1907, 1903
1050 THOMAS AVE	2009, 2006, 2000, 1995, 1992, 1991, 1989, 1985, 1984, 1980, 1976, 1975, 1971, 1970, 1966, 1965, 1962, 1961, 1960, 1956, 1955, 1952, 1950, 1948, 1945, 1943, 1940, 1938, 1933, 1927, 1921, 1907, 1903
1050 THOMAS AVE	2017, 2014, 2009, 2004, 1999, 1995, 1994, 1991, 1985, 1976, 1971, 1965, 1962, 1960, 1956, 1955, 1950, 1948, 1945, 1943, 1940, 1938, 1933, 1927, 1921, 1907, 1903
1050 THOMAS WAY	2017, 2014, 2009, 2006, 2004, 2000, 1999, 1995, 1994, 1992, 1991, 1989, 1985, 1984, 1980, 1976, 1975, 1971, 1970, 1966, 1965, 1962, 1961, 1956, 1952, 1950, 1948, 1945, 1943, 1940, 1938, 1933, 1927, 1921, 1907, 1903
1051 GRAND	2017, 2014, 2009, 2006, 2004, 2000, 1999, 1995, 1994, 1992, 1991, 1989, 1985, 1984, 1980, 1976, 1975, 1971, 1970, 1966, 1965, 1962, 1961, 1956, 1952, 1950, 1948, 1945, 1943, 1940, 1938, 1933, 1927, 1921, 1907, 1903
1051 GRAND AVE	2017, 2014, 2009, 2006, 2004, 1999, 1995, 1994, 1991, 1989, 1985, 1976, 1971, 1965, 1962, 1960, 1956, 1955, 1950, 1948, 1945, 1943, 1940, 1938, 1933, 1927, 1921, 1907, 1903
1051 GRAND AVE	2014, 2009, 2006, 2004, 2000, 1999, 1995, 1994, 1992, 1991, 1989, 1985, 1984, 1980, 1976, 1975, 1971, 1970, 1966, 1965, 1962, 1961, 1960, 1956, 1955, 1952, 1950, 1948, 1945, 1943, 1940, 1938, 1933, 1927, 1921, 1907, 1903
1051 HORNBLEND ST	2017, 2006, 2000, 1995, 1994, 1992, 1991, 1989, 1985, 1984, 1980, 1976, 1975, 1971, 1970, 1966, 1965, 1962, 1961, 1960, 1956, 1955, 1952, 1950, 1948, 1945, 1943, 1940, 1938, 1933, 1927, 1921, 1907, 1903
1051 HORNBLEND ST	2017, 2014, 2009, 2004, 1999, 1995, 1994, 1992, 1991, 1989, 1985, 1976, 1971, 1965, 1962, 1960, 1956, 1955, 1950, 1948, 1945, 1943, 1940, 1938, 1933, 1927, 1921, 1907, 1903
1051 REED	2017, 2014, 2009, 2006, 2004, 2000, 1999, 1995, 1994, 1992, 1991, 1989, 1985, 1984, 1980, 1976, 1975, 1971, 1970, 1966, 1965, 1962, 1961, 1956, 1952, 1950, 1948, 1945, 1943, 1940, 1938, 1933, 1927, 1921, 1907, 1903
1051 REED AVE	2017, 2014, 2009, 2004, 1999, 1995, 1994, 1992, 1991, 1985, 1976, 1971, 1965, 1962, 1960, 1956, 1955, 1950, 1940, 1938, 1933, 1927, 1921, 1907, 1903
1051 REED AVE	2006, 2000, 1995, 1994, 1992, 1991, 1989, 1985, 1984, 1980, 1976, 1975, 1971, 1970, 1966, 1965, 1962, 1961, 1960, 1956, 1955, 1952, 1950, 1948, 1945, 1943, 1940, 1938, 1933, 1927, 1921, 1907, 1903

FINDINGS

<u>Address Researched</u>	<u>Address Not Identified in Research Source</u>
1067 GRAND AVE	2017, 2014, 2009, 2004, 1999, 1995, 1994, 1992, 1991, 1985, 1976, 1971, 1965, 1962, 1960, 1956, 1955, 1952, 1950, 1948, 1945, 1943, 1940, 1938, 1933, 1927, 1921, 1907, 1903
1067 HORNBLAND	2017, 2014, 2009, 2006, 2004, 2000, 1999, 1995, 1994, 1992, 1991, 1989, 1985, 1984, 1980, 1976, 1975, 1971, 1970, 1966, 1965, 1962, 1961, 1956, 1955, 1952, 1950, 1948, 1945, 1943, 1940, 1938, 1933, 1927, 1921, 1907, 1903
1067 HORNBLEND ST	2017, 2014, 2009, 2004, 1999, 1995, 1994, 1991, 1985, 1976, 1971, 1965, 1962, 1960, 1956, 1955, 1952, 1950, 1948, 1945, 1943, 1940, 1938, 1933, 1927, 1921, 1907, 1903
1067 HORNBLEND ST	2006, 2000, 1995, 1992, 1991, 1989, 1985, 1984, 1980, 1976, 1975, 1971, 1970, 1966, 1965, 1962, 1961, 1960, 1956, 1955, 1952, 1950, 1948, 1945, 1943, 1940, 1938, 1933, 1927, 1921, 1907, 1903
1067 REED AVE	2006, 2000, 1995, 1994, 1992, 1991, 1989, 1985, 1984, 1980, 1976, 1975, 1971, 1970, 1966, 1965, 1962, 1961, 1960, 1956, 1955, 1952, 1950, 1948, 1945, 1943, 1940, 1938, 1933, 1927, 1921, 1907, 1903
1068 HORNBLEND PAC BCL	2017, 2014, 2009, 2006, 2004, 2000, 1999, 1995, 1994, 1991, 1989, 1985, 1984, 1980, 1976, 1975, 1971, 1970, 1966, 1965, 1962, 1961, 1960, 1956, 1955, 1952, 1950, 1948, 1945, 1943, 1940, 1938, 1933, 1927, 1921, 1907, 1903
1068 HORNBLEND ST	2017, 2014, 2009, 2004, 1999, 1995, 1994, 1991, 1985, 1976, 1971, 1965, 1962, 1960, 1956, 1955, 1950, 1948, 1945, 1943, 1940, 1938, 1933, 1927, 1921, 1907, 1903
1068 HORNBLEND ST	2006, 2000, 1995, 1992, 1991, 1989, 1985, 1984, 1980, 1976, 1975, 1971, 1970, 1966, 1965, 1962, 1961, 1960, 1956, 1955, 1952, 1950, 1948, 1945, 1943, 1940, 1938, 1933, 1927, 1921, 1907, 1903
1069 GRAND	2017, 2014, 2009, 2006, 2004, 2000, 1999, 1995, 1994, 1992, 1991, 1989, 1985, 1984, 1980, 1976, 1975, 1971, 1970, 1966, 1965, 1962, 1961, 1956, 1952, 1950, 1948, 1945, 1943, 1940, 1938, 1933, 1927, 1921, 1907, 1903
1069 GRAND AVE	2017, 2014, 2009, 2004, 1999, 1995, 1994, 1992, 1991, 1989, 1985, 1976, 1975, 1971, 1965, 1962, 1960, 1956, 1955, 1952, 1950, 1948, 1945, 1943, 1940, 1938, 1933, 1927, 1921, 1907, 1903
1069 GRAND AVE	2006, 2000, 1995, 1994, 1992, 1991, 1989, 1985, 1984, 1980, 1976, 1975, 1971, 1970, 1966, 1965, 1962, 1961, 1960, 1956, 1955, 1952, 1950, 1948, 1945, 1943, 1940, 1938, 1933, 1927, 1921, 1907, 1903
1069 HORNBLEND ST	2006, 2000, 1995, 1992, 1991, 1989, 1985, 1984, 1980, 1976, 1975, 1971, 1970, 1966, 1965, 1962, 1961, 1960, 1956, 1955, 1952, 1950, 1948, 1945, 1943, 1940, 1938, 1933, 1927, 1921, 1907, 1903
1069 HORNBLEND ST	2017, 2014, 2009, 2004, 1999, 1995, 1994, 1991, 1985, 1976, 1971, 1965, 1962, 1960, 1956, 1955, 1952, 1950, 1948, 1945, 1943, 1940, 1938, 1933, 1927, 1921, 1907, 1903
1070 GRAND	2017, 2014, 2009, 2006, 2004, 2000, 1999, 1995, 1994, 1992, 1991, 1989, 1985, 1984, 1980, 1976, 1975, 1971, 1970, 1966, 1965, 1962, 1961, 1956, 1952, 1950, 1948, 1945, 1943, 1940, 1938, 1933, 1927, 1921, 1907, 1903
1070 GRAND AVE	2017, 2014, 2009, 2004, 1999, 1995, 1994, 1991, 1985, 1976, 1971, 1965, 1962, 1960, 1956, 1955, 1950, 1945, 1940, 1927, 1921, 1907, 1903
1070 GRAND AVE	2006, 2000, 1995, 1994, 1992, 1991, 1989, 1985, 1984, 1980, 1976, 1975, 1971, 1970, 1966, 1965, 1962, 1961, 1960, 1956, 1955, 1952, 1950, 1948, 1945, 1943, 1940, 1938, 1933, 1927, 1921, 1907, 1903
1071 GRAND	2017, 2014, 2009, 2006, 2004, 2000, 1999, 1995, 1994, 1992, 1991, 1989, 1985, 1984, 1980, 1976, 1975, 1971, 1970, 1966, 1965, 1962, 1961, 1960, 1956, 1952, 1950, 1948, 1945, 1943, 1940, 1938, 1933, 1927, 1921, 1907, 1903

FINDINGS

<u>Address Researched</u>	<u>Address Not Identified in Research Source</u>
1071 GRAND AVE	2017, 2014, 2009, 2004, 1999, 1995, 1994, 1992, 1991, 1985, 1976, 1971, 1965, 1962, 1960, 1956, 1955, 1952, 1950, 1948, 1945, 1943, 1940, 1938, 1933, 1927, 1921, 1907, 1903
1071 GRAND AVE	2017, 2006, 2000, 1995, 1994, 1992, 1991, 1989, 1985, 1984, 1980, 1976, 1975, 1971, 1970, 1966, 1965, 1962, 1961, 1960, 1956, 1955, 1952, 1950, 1948, 1945, 1943, 1940, 1938, 1933, 1927, 1921, 1907, 1903
1071 HORNBLAND	2017, 2014, 2009, 2006, 2004, 2000, 1999, 1995, 1994, 1992, 1991, 1989, 1985, 1984, 1980, 1976, 1975, 1971, 1970, 1966, 1965, 1962, 1961, 1956, 1955, 1952, 1950, 1948, 1945, 1943, 1940, 1938, 1933, 1927, 1921, 1907, 1903
1071 HORNBLEND ST	2017, 2014, 2009, 2004, 2000, 1999, 1995, 1994, 1992, 1991, 1985, 1976, 1971, 1965, 1962, 1960, 1956, 1955, 1952, 1950, 1948, 1945, 1943, 1940, 1938, 1933, 1927, 1921, 1907, 1903
1071 HORNBLEND ST	2006, 2000, 1995, 1994, 1992, 1991, 1989, 1985, 1984, 1980, 1976, 1975, 1971, 1970, 1966, 1965, 1962, 1961, 1960, 1956, 1955, 1952, 1950, 1948, 1945, 1943, 1940, 1938, 1933, 1927, 1921, 1907, 1903
1075 GRAND AV SAN MARCOS	2017, 2014, 2009, 2006, 2004, 2000, 1999, 1995, 1994, 1992, 1991, 1989, 1984, 1980, 1976, 1975, 1971, 1970, 1966, 1965, 1962, 1961, 1960, 1956, 1955, 1952, 1950, 1948, 1945, 1943, 1940, 1938, 1933, 1927, 1921, 1907, 1903
1075 HORNBLEND ST	2017, 2014, 2009, 2006, 2004, 1999, 1995, 1994, 1992, 1991, 1989, 1985, 1976, 1971, 1965, 1962, 1960, 1956, 1955, 1950, 1948, 1945, 1943, 1940, 1938, 1933, 1927, 1921, 1907, 1903
1075 REED AVE	2006, 2000, 1995, 1992, 1991, 1989, 1985, 1984, 1980, 1976, 1975, 1971, 1970, 1966, 1965, 1962, 1961, 1960, 1956, 1955, 1952, 1950, 1948, 1945, 1943, 1940, 1938, 1933, 1927, 1921, 1907, 1903
1080 HORNBLEND ST	2017, 2014, 2009, 2006, 2004, 2000, 1999, 1995, 1994, 1992, 1991, 1989, 1985, 1984, 1980, 1976, 1975, 1971, 1970, 1966, 1965, 1962, 1960, 1956, 1955, 1950, 1945, 1943, 1940, 1938, 1921, 1907, 1903
1085 GRAND	2017, 2014, 2009, 2006, 2004, 2000, 1999, 1995, 1994, 1992, 1991, 1989, 1985, 1984, 1980, 1976, 1975, 1971, 1970, 1966, 1965, 1962, 1961, 1956, 1955, 1952, 1950, 1948, 1945, 1943, 1940, 1938, 1933, 1927, 1921, 1907, 1903
1086 HORNBLEND ST	2017, 2014, 2009, 2006, 2004, 2000, 1999, 1995, 1994, 1992, 1991, 1989, 1985, 1984, 1980, 1976, 1975, 1971, 1970, 1966, 1965, 1962, 1961, 1960, 1956, 1955, 1952, 1950, 1945, 1943, 1940, 1938, 1933, 1927, 1921, 1907, 1903
1101 GRAND	2017, 2014, 2009, 2006, 2004, 2000, 1999, 1995, 1994, 1992, 1991, 1989, 1985, 1984, 1980, 1976, 1975, 1971, 1970, 1966, 1965, 1962, 1961, 1956, 1952, 1950, 1948, 1945, 1943, 1940, 1938, 1933, 1927, 1921, 1907, 1903
1101 GRAND AV SAN MARCOS	2017, 2014, 2009, 2006, 2004, 2000, 1999, 1995, 1994, 1992, 1989, 1984, 1980, 1976, 1975, 1971, 1970, 1966, 1965, 1962, 1961, 1960, 1956, 1955, 1952, 1950, 1948, 1945, 1943, 1940, 1938, 1933, 1927, 1921, 1907, 1903
1101 GRAND AVE	2017, 2014, 2009, 2004, 1999, 1995, 1994, 1992, 1991, 1985, 1976, 1971, 1965, 1962, 1960, 1956, 1955, 1952, 1950, 1948, 1945, 1943, 1940, 1938, 1933, 1927, 1921, 1907, 1903
1101 GRAND AVE	2006, 2000, 1995, 1994, 1992, 1991, 1989, 1985, 1984, 1980, 1976, 1975, 1971, 1970, 1966, 1965, 1962, 1961, 1960, 1956, 1955, 1952, 1950, 1948, 1945, 1943, 1940, 1938, 1933, 1927, 1921, 1907, 1903
1101 S GRAND AV SANTA ANA	2017, 2014, 2009, 2006, 2004, 2000, 1999, 1995, 1994, 1992, 1989, 1985, 1984, 1980, 1976, 1975, 1971, 1970, 1966, 1965, 1962, 1961, 1960, 1956, 1955, 1952, 1950, 1948, 1945, 1943, 1940, 1938, 1933, 1927, 1921, 1907, 1903
1103 GRAND	2017, 2014, 2009, 2006, 2004, 2000, 1999, 1995, 1994, 1992, 1991, 1989, 1985, 1984, 1980, 1976, 1975, 1971, 1970, 1966, 1965, 1962, 1961, 1956, 1955, 1952, 1950, 1948, 1945, 1943, 1940, 1938, 1933, 1927, 1921, 1907, 1903

FINDINGS

<u>Address Researched</u>	<u>Address Not Identified in Research Source</u>
1103 GRAND AVE	2017, 2014, 2009, 2004, 1999, 1995, 1994, 1991, 1989, 1985, 1976, 1971, 1965, 1962, 1960, 1956, 1955, 1952, 1950, 1948, 1945, 1943, 1940, 1938, 1933, 1927, 1921, 1907, 1903
1103 GRAND AVE	2017, 2014, 2006, 2000, 1995, 1994, 1992, 1991, 1989, 1985, 1984, 1980, 1976, 1975, 1971, 1970, 1966, 1965, 1962, 1961, 1960, 1956, 1955, 1952, 1950, 1948, 1945, 1943, 1940, 1938, 1933, 1927, 1921, 1907, 1903
1104 THOMAS AVE	2006, 2000, 1995, 1994, 1992, 1991, 1989, 1985, 1984, 1980, 1976, 1975, 1971, 1970, 1966, 1965, 1962, 1961, 1960, 1956, 1955, 1952, 1950, 1948, 1945, 1943, 1940, 1938, 1933, 1927, 1921, 1907, 1903
1104 THOMAS AVE	2017, 2014, 2009, 2004, 1999, 1995, 1994, 1992, 1991, 1989, 1985, 1976, 1971, 1965, 1962, 1960, 1956, 1955, 1950, 1945, 1940, 1933, 1927, 1921, 1907, 1903
1104 THOMAS PAINE DR	2017, 2014, 2009, 2006, 2004, 2000, 1999, 1995, 1994, 1992, 1991, 1989, 1985, 1984, 1980, 1976, 1975, 1971, 1970, 1966, 1965, 1962, 1961, 1960, 1956, 1955, 1952, 1950, 1948, 1945, 1943, 1938, 1933, 1927, 1921, 1907, 1903
1104 THOMAS WAY	2017, 2014, 2009, 2006, 2004, 2000, 1999, 1995, 1994, 1992, 1991, 1989, 1985, 1984, 1980, 1976, 1975, 1971, 1970, 1966, 1965, 1962, 1961, 1956, 1952, 1950, 1948, 1943, 1940, 1938, 1933, 1927, 1921, 1907, 1903
1105 GRAND AVE	2017, 2014, 2009, 2004, 1999, 1995, 1994, 1992, 1991, 1985, 1976, 1971, 1965, 1962, 1960, 1956, 1955, 1952, 1950, 1948, 1945, 1943, 1940, 1938, 1933, 1927, 1921, 1907, 1903
1105 GRAND AVE	2017, 2014, 2006, 2000, 1995, 1994, 1992, 1991, 1989, 1985, 1984, 1980, 1976, 1975, 1971, 1970, 1966, 1965, 1962, 1961, 1960, 1956, 1955, 1952, 1950, 1948, 1945, 1943, 1940, 1938, 1933, 1927, 1921, 1907, 1903
1105 THOMAS AVE	2017, 2009, 2006, 2000, 1995, 1992, 1991, 1989, 1985, 1984, 1980, 1976, 1975, 1971, 1970, 1966, 1965, 1962, 1961, 1960, 1956, 1955, 1952, 1950, 1948, 1945, 1943, 1940, 1938, 1933, 1927, 1921, 1907, 1903
1105 THOMAS AVE	2017, 2014, 2009, 2004, 1999, 1995, 1994, 1992, 1991, 1989, 1985, 1976, 1975, 1971, 1965, 1962, 1960, 1956, 1955, 1950, 1948, 1945, 1943, 1940, 1938, 1933, 1927, 1921, 1907, 1903
1105 THOMAS WAY	2017, 2014, 2009, 2006, 2004, 2000, 1999, 1995, 1994, 1992, 1991, 1989, 1985, 1984, 1980, 1976, 1975, 1971, 1970, 1966, 1965, 1962, 1961, 1956, 1952, 1950, 1948, 1945, 1943, 1940, 1938, 1933, 1927, 1921, 1907, 1903
1106 GRAND	2017, 2014, 2009, 2006, 2004, 2000, 1999, 1995, 1994, 1992, 1991, 1989, 1985, 1984, 1980, 1976, 1975, 1971, 1970, 1966, 1965, 1962, 1961, 1956, 1952, 1950, 1948, 1945, 1943, 1940, 1938, 1933, 1927, 1921, 1907, 1903
1106 GRAND AVE	2017, 2014, 2009, 2004, 1999, 1995, 1994, 1991, 1985, 1976, 1971, 1965, 1962, 1960, 1956, 1955, 1950, 1948, 1945, 1943, 1940, 1938, 1933, 1927, 1921, 1907, 1903
1106 GRAND AVE	2017, 2014, 2006, 2000, 1995, 1992, 1991, 1989, 1985, 1984, 1980, 1976, 1975, 1971, 1970, 1966, 1965, 1962, 1961, 1960, 1956, 1955, 1952, 1950, 1948, 1945, 1943, 1940, 1938, 1933, 1927, 1921, 1907, 1903
1106 HORNBLAND	2017, 2014, 2009, 2006, 2004, 2000, 1999, 1995, 1994, 1992, 1991, 1989, 1985, 1984, 1980, 1976, 1975, 1971, 1970, 1966, 1965, 1962, 1961, 1956, 1952, 1950, 1948, 1945, 1943, 1940, 1938, 1933, 1927, 1921, 1907, 1903
1106 HORNBLEND ST	2017, 2014, 2009, 2004, 1999, 1995, 1994, 1992, 1991, 1989, 1985, 1976, 1971, 1965, 1962, 1960, 1956, 1955, 1950, 1948, 1945, 1943, 1940, 1938, 1933, 1927, 1921, 1907, 1903
1106 HORNBLEND ST	2006, 2000, 1995, 1992, 1991, 1989, 1985, 1984, 1980, 1976, 1975, 1971, 1970, 1966, 1965, 1962, 1961, 1960, 1956, 1955, 1952, 1950, 1948, 1945, 1943, 1940, 1938, 1933, 1927, 1921, 1907, 1903

FINDINGS

<u>Address Researched</u>	<u>Address Not Identified in Research Source</u>
1106 THOMAS AVE	2017, 2014, 2009, 2006, 2004, 2000, 1999, 1995, 1994, 1992, 1991, 1989, 1985, 1984, 1980, 1976, 1971, 1970, 1966, 1965, 1962, 1961, 1960, 1956, 1955, 1952, 1950, 1948, 1945, 1943, 1940, 1938, 1933, 1927, 1921, 1907, 1903
1107 GRAND AVE	2017, 2014, 2009, 2004, 1999, 1995, 1994, 1992, 1991, 1989, 1976, 1971, 1965, 1962, 1960, 1956, 1955, 1952, 1950, 1948, 1945, 1943, 1940, 1938, 1933, 1927, 1921, 1907, 1903
1107 GRAND AVE	2017, 2006, 2004, 2000, 1995, 1994, 1992, 1991, 1989, 1985, 1984, 1980, 1976, 1975, 1971, 1970, 1966, 1965, 1962, 1961, 1960, 1956, 1955, 1952, 1950, 1948, 1945, 1943, 1940, 1938, 1933, 1927, 1921, 1907, 1903
1107 THOMAS AVE	2017, 2014, 2009, 2006, 2004, 2000, 1999, 1995, 1994, 1992, 1991, 1989, 1985, 1984, 1980, 1976, 1975, 1971, 1970, 1966, 1965, 1962, 1961, 1960, 1956, 1955, 1952, 1950, 1948, 1945, 1940, 1938, 1933, 1927, 1921, 1907, 1903
1109 GRAND	2017, 2014, 2009, 2006, 2004, 2000, 1999, 1995, 1994, 1992, 1991, 1989, 1985, 1984, 1980, 1976, 1975, 1971, 1970, 1966, 1965, 1962, 1961, 1956, 1955, 1952, 1950, 1948, 1945, 1943, 1940, 1938, 1933, 1927, 1921, 1907, 1903
1109 GRAND AVE	2017, 2014, 2009, 2004, 1999, 1995, 1994, 1992, 1991, 1989, 1985, 1976, 1971, 1965, 1962, 1960, 1956, 1955, 1952, 1950, 1948, 1945, 1943, 1940, 1938, 1933, 1927, 1921, 1907, 1903
1109 GRAND AVE	2017, 2009, 2006, 2000, 1999, 1995, 1994, 1992, 1991, 1989, 1985, 1984, 1980, 1976, 1975, 1971, 1970, 1966, 1965, 1962, 1961, 1960, 1956, 1955, 1952, 1950, 1948, 1945, 1943, 1940, 1938, 1933, 1927, 1921, 1907, 1903
1109 HORNBLEND ST	2017, 2014, 2009, 2006, 2004, 2000, 1999, 1995, 1994, 1992, 1991, 1989, 1985, 1984, 1980, 1976, 1975, 1971, 1970, 1966, 1965, 1962, 1960, 1956, 1955, 1950, 1948, 1945, 1943, 1940, 1938, 1933, 1927, 1921, 1907, 1903
1111 GRAND AV SAN MACOS	2017, 2014, 2009, 2006, 2004, 2000, 1999, 1994, 1992, 1991, 1989, 1985, 1984, 1980, 1976, 1975, 1971, 1970, 1966, 1965, 1962, 1961, 1960, 1956, 1955, 1952, 1950, 1948, 1945, 1943, 1940, 1938, 1933, 1927, 1921, 1907, 1903
1111 GRAND AVE	2017, 2014, 2009, 2004, 1999, 1995, 1994, 1992, 1991, 1989, 1985, 1976, 1971, 1965, 1962, 1960, 1956, 1955, 1952, 1950, 1948, 1945, 1943, 1940, 1938, 1933, 1927, 1921, 1907, 1903
1111 GRAND AVE	2017, 2006, 2000, 1995, 1994, 1992, 1991, 1989, 1985, 1984, 1980, 1976, 1975, 1971, 1970, 1966, 1965, 1962, 1961, 1960, 1956, 1955, 1952, 1950, 1948, 1945, 1943, 1940, 1938, 1933, 1927, 1921, 1907, 1903
1111 HORNBLAND	2017, 2014, 2009, 2006, 2004, 2000, 1999, 1995, 1994, 1992, 1991, 1989, 1985, 1984, 1980, 1976, 1975, 1971, 1970, 1966, 1965, 1962, 1961, 1956, 1955, 1952, 1950, 1948, 1945, 1943, 1940, 1938, 1933, 1927, 1921, 1907, 1903
1111 HORNBLEND PAC OCH	2017, 2014, 2009, 2006, 2004, 2000, 1999, 1995, 1994, 1991, 1989, 1985, 1984, 1980, 1976, 1975, 1971, 1970, 1966, 1965, 1962, 1961, 1960, 1956, 1955, 1952, 1950, 1948, 1945, 1943, 1940, 1938, 1933, 1927, 1921, 1907, 1903
1111 HORNBLEND ST	2017, 2014, 2009, 2004, 1999, 1995, 1994, 1991, 1985, 1976, 1971, 1965, 1962, 1960, 1956, 1950, 1945, 1940, 1938, 1933, 1927, 1921, 1907, 1903
1111 HORNBLEND ST	2006, 2000, 1995, 1992, 1991, 1989, 1985, 1984, 1980, 1976, 1975, 1971, 1970, 1966, 1965, 1962, 1961, 1960, 1956, 1955, 1952, 1950, 1948, 1945, 1943, 1940, 1938, 1933, 1927, 1921, 1907, 1903
1111 THOMAS AVE	2006, 2000, 1995, 1992, 1991, 1989, 1985, 1984, 1980, 1976, 1975, 1971, 1970, 1966, 1965, 1962, 1961, 1960, 1956, 1955, 1952, 1950, 1948, 1945, 1943, 1940, 1938, 1933, 1927, 1921, 1907, 1903
1111 THOMAS AVE	2017, 2014, 2009, 2006, 2004, 1999, 1995, 1994, 1991, 1985, 1976, 1971, 1965, 1962, 1960, 1956, 1955, 1950, 1945, 1940, 1938, 1933, 1927, 1921, 1907, 1903
1111 THOMAS WAY	2017, 2014, 2009, 2006, 2004, 2000, 1999, 1995, 1994, 1992, 1991, 1989, 1985, 1984, 1980, 1976, 1975, 1971, 1970, 1966, 1965, 1962, 1961, 1956, 1952, 1950, 1948, 1945, 1943, 1940, 1938, 1933, 1927, 1921, 1907, 1903

FINDINGS

<u>Address Researched</u>	<u>Address Not Identified in Research Source</u>
1119 THOMAS AVE	2017, 2014, 2009, 2004, 1999, 1995, 1994, 1991, 1985, 1976, 1971, 1965, 1962, 1960, 1956, 1955, 1950, 1945, 1940, 1938, 1933, 1927, 1921, 1907, 1903
1119 THOMAS AVE	2009, 2006, 2000, 1999, 1995, 1992, 1991, 1989, 1985, 1984, 1980, 1976, 1975, 1971, 1970, 1966, 1965, 1962, 1961, 1960, 1956, 1955, 1952, 1950, 1948, 1945, 1943, 1940, 1938, 1933, 1927, 1921, 1907, 1903
1119 THOMAS WAY	2017, 2014, 2009, 2006, 2004, 2000, 1999, 1995, 1994, 1992, 1991, 1989, 1985, 1984, 1980, 1976, 1975, 1971, 1970, 1966, 1965, 1962, 1961, 1960, 1956, 1952, 1950, 1948, 1945, 1943, 1940, 1938, 1933, 1927, 1921, 1907, 1903
1121 HORNBLEND ST	2017, 2014, 2009, 2006, 2004, 2000, 1999, 1995, 1994, 1992, 1991, 1989, 1985, 1984, 1980, 1976, 1975, 1971, 1970, 1966, 1965, 1962, 1961, 1960, 1956, 1955, 1952, 1950, 1948, 1945, 1943, 1940, 1938, 1933, 1927, 1921, 1907, 1903
1121 THOMAS AVE	2009, 2006, 2004, 2000, 1999, 1995, 1994, 1992, 1991, 1989, 1985, 1984, 1980, 1976, 1975, 1971, 1970, 1966, 1965, 1962, 1961, 1960, 1956, 1955, 1952, 1950, 1948, 1945, 1943, 1940, 1938, 1933, 1927, 1921, 1907, 1903
1122 THOMAS AVE	2017, 2006, 2004, 2000, 1995, 1994, 1992, 1991, 1989, 1985, 1984, 1980, 1976, 1975, 1971, 1970, 1966, 1965, 1962, 1961, 1960, 1956, 1955, 1952, 1950, 1948, 1945, 1943, 1940, 1938, 1933, 1927, 1921, 1907, 1903
1122 THOMAS AVE	2017, 2014, 2009, 2004, 1999, 1995, 1994, 1992, 1991, 1989, 1985, 1976, 1971, 1965, 1962, 1960, 1956, 1955, 1950, 1945, 1943, 1940, 1938, 1933, 1927, 1921, 1907, 1903
1122 THOMAS WAY	2017, 2014, 2009, 2006, 2004, 2000, 1999, 1995, 1994, 1992, 1991, 1989, 1985, 1984, 1980, 1976, 1975, 1971, 1970, 1966, 1965, 1962, 1961, 1956, 1952, 1950, 1948, 1945, 1943, 1940, 1938, 1933, 1927, 1921, 1907, 1903
1124 THOMAS AVE	2017, 2014, 2009, 2004, 2000, 1999, 1995, 1994, 1992, 1991, 1989, 1985, 1984, 1980, 1976, 1975, 1971, 1970, 1966, 1965, 1962, 1961, 1960, 1956, 1955, 1952, 1950, 1948, 1945, 1943, 1940, 1938, 1933, 1927, 1921, 1907, 1903
1124 THOMAS AVE	2017, 2006, 2004, 2000, 1995, 1994, 1992, 1991, 1989, 1985, 1984, 1980, 1976, 1975, 1971, 1970, 1966, 1965, 1962, 1961, 1960, 1956, 1955, 1952, 1950, 1948, 1945, 1943, 1940, 1938, 1933, 1927, 1921, 1907, 1903
1125 HORNBLAND	2017, 2014, 2009, 2006, 2004, 2000, 1999, 1995, 1994, 1992, 1991, 1989, 1985, 1984, 1980, 1976, 1975, 1971, 1970, 1966, 1965, 1962, 1961, 1956, 1955, 1952, 1950, 1948, 1945, 1943, 1940, 1938, 1933, 1927, 1921, 1907, 1903
1125 HORNBLEND PAC CH	2017, 2014, 2009, 2006, 2004, 2000, 1999, 1995, 1994, 1991, 1989, 1985, 1984, 1980, 1976, 1975, 1971, 1970, 1966, 1965, 1962, 1961, 1960, 1956, 1955, 1952, 1950, 1948, 1945, 1943, 1940, 1938, 1933, 1927, 1921, 1907, 1903
1125 HORNBLEND ST	2017, 2014, 2009, 2004, 1999, 1995, 1994, 1991, 1985, 1976, 1971, 1965, 1962, 1960, 1956, 1955, 1950, 1948, 1945, 1943, 1940, 1938, 1933, 1927, 1921, 1907, 1903
1125 HORNBLEND ST	2006, 2000, 1995, 1992, 1991, 1989, 1985, 1984, 1980, 1976, 1975, 1971, 1970, 1966, 1965, 1962, 1961, 1960, 1956, 1955, 1952, 1950, 1948, 1945, 1943, 1940, 1938, 1933, 1927, 1921, 1907, 1903
1126 GRAND AVE	2006, 2000, 1995, 1992, 1991, 1989, 1985, 1984, 1980, 1976, 1975, 1971, 1970, 1966, 1965, 1962, 1961, 1960, 1956, 1955, 1952, 1950, 1948, 1945, 1943, 1940, 1938, 1933, 1927, 1921, 1907, 1903
1126 GRAND AVE	2017, 2014, 2009, 2004, 1999, 1995, 1994, 1991, 1985, 1976, 1971, 1965, 1962, 1961, 1960, 1956, 1955, 1952, 1950, 1948, 1945, 1943, 1940, 1938, 1933, 1927, 1921, 1907, 1903
1126 HORNBLEND ST	2006, 2000, 1995, 1994, 1992, 1991, 1989, 1985, 1984, 1980, 1976, 1975, 1971, 1970, 1966, 1965, 1962, 1961, 1960, 1956, 1955, 1952, 1950, 1948, 1945, 1943, 1940, 1938, 1933, 1927, 1921, 1907, 1903

FINDINGS

<u>Address Researched</u>	<u>Address Not Identified in Research Source</u>
4264 CASS ST	2017, 2014, 2009, 2004, 1999, 1995, 1994, 1992, 1991, 1985, 1976, 1971, 1965, 1962, 1960, 1956, 1955, 1950, 1945, 1943, 1940, 1938, 1933, 1927, 1921, 1907, 1903
4264 CASS ST	2006, 2000, 1995, 1992, 1991, 1989, 1985, 1984, 1980, 1976, 1975, 1971, 1970, 1966, 1965, 1962, 1961, 1960, 1956, 1955, 1952, 1950, 1948, 1945, 1943, 1940, 1938, 1933, 1927, 1921, 1907, 1903
4267 DAWES ST	2017, 2006, 2000, 1995, 1994, 1992, 1991, 1989, 1985, 1984, 1980, 1976, 1975, 1971, 1970, 1966, 1965, 1962, 1961, 1960, 1956, 1955, 1952, 1950, 1948, 1945, 1943, 1940, 1938, 1933, 1927, 1921, 1907, 1903
4268 CASS ST	2006, 2004, 2000, 1995, 1994, 1992, 1991, 1989, 1985, 1984, 1980, 1976, 1975, 1971, 1970, 1966, 1965, 1962, 1961, 1960, 1956, 1955, 1952, 1950, 1948, 1945, 1943, 1940, 1938, 1933, 1927, 1921, 1907, 1903
4271 CASS ST	2017, 2014, 2009, 2006, 2004, 2000, 1999, 1995, 1994, 1992, 1991, 1989, 1985, 1984, 1980, 1976, 1975, 1971, 1970, 1966, 1965, 1962, 1961, 1960, 1956, 1955, 1952, 1950, 1948, 1945, 1943, 1940, 1938, 1933, 1921, 1907, 1903
4273 DAWES ST	2017, 2014, 2009, 2006, 2004, 1999, 1995, 1994, 1992, 1991, 1989, 1985, 1976, 1971, 1965, 1962, 1956, 1955, 1950, 1948, 1945, 1943, 1940, 1938, 1933, 1927, 1921, 1907, 1903
4273 DAWES ST	2017, 2006, 2000, 1999, 1995, 1994, 1992, 1991, 1989, 1985, 1984, 1980, 1976, 1975, 1971, 1970, 1966, 1965, 1962, 1961, 1960, 1956, 1955, 1952, 1950, 1948, 1945, 1943, 1940, 1938, 1933, 1927, 1921, 1907, 1903
4275 CASS	2017, 2014, 2009, 2006, 2004, 2000, 1999, 1995, 1994, 1992, 1991, 1989, 1985, 1984, 1980, 1976, 1975, 1971, 1970, 1966, 1965, 1962, 1961, 1956, 1952, 1950, 1948, 1945, 1943, 1940, 1938, 1933, 1927, 1921, 1907, 1903
4275 CASS ST	2017, 2014, 2009, 2004, 1999, 1995, 1994, 1992, 1991, 1985, 1976, 1971, 1965, 1962, 1960, 1956, 1955, 1950, 1940, 1927, 1921, 1907, 1903
4275 CASS ST	2006, 2000, 1995, 1994, 1992, 1991, 1989, 1985, 1984, 1980, 1976, 1975, 1971, 1970, 1966, 1965, 1962, 1961, 1960, 1956, 1955, 1952, 1950, 1948, 1945, 1943, 1940, 1938, 1933, 1927, 1921, 1907, 1903
4275 DAWES ST	2017, 2006, 2000, 1995, 1994, 1992, 1991, 1989, 1985, 1984, 1980, 1976, 1975, 1971, 1970, 1966, 1965, 1962, 1961, 1960, 1956, 1955, 1952, 1950, 1948, 1945, 1943, 1940, 1938, 1933, 1927, 1921, 1907, 1903
4275 DAWES ST	2017, 2014, 2009, 2006, 2004, 2000, 1999, 1995, 1994, 1992, 1991, 1989, 1985, 1976, 1971, 1965, 1962, 1956, 1955, 1950, 1948, 1945, 1943, 1940, 1938, 1933, 1927, 1921, 1907, 1903
4279 CASS ST	2017, 2014, 2009, 2006, 2004, 2000, 1999, 1995, 1994, 1992, 1991, 1989, 1985, 1984, 1980, 1976, 1975, 1971, 1970, 1966, 1965, 1962, 1961, 1960, 1956, 1955, 1950, 1948, 1945, 1943, 1940, 1938, 1933, 1927, 1921, 1907, 1903
4280 CASS	2017, 2014, 2009, 2006, 2004, 2000, 1999, 1995, 1994, 1991, 1989, 1985, 1984, 1980, 1976, 1975, 1971, 1970, 1966, 1965, 1962, 1961, 1960, 1956, 1955, 1952, 1950, 1948, 1945, 1943, 1940, 1938, 1933, 1927, 1921, 1907, 1903
4280 CASS ST	2017, 2014, 2009, 2004, 1999, 1995, 1994, 1992, 1991, 1989, 1985, 1976, 1971, 1965, 1962, 1960, 1956, 1955, 1950, 1948, 1945, 1943, 1940, 1938, 1933, 1927, 1921, 1907, 1903
4280 CASS ST	2006, 2000, 1999, 1995, 1992, 1991, 1989, 1985, 1984, 1980, 1976, 1975, 1971, 1970, 1966, 1965, 1962, 1961, 1960, 1956, 1955, 1952, 1950, 1948, 1945, 1943, 1940, 1938, 1933, 1927, 1921, 1907, 1903
4281 CASS ST	2017, 2014, 2009, 2006, 2004, 2000, 1999, 1995, 1994, 1992, 1991, 1989, 1985, 1984, 1980, 1976, 1975, 1971, 1970, 1966, 1965, 1962, 1961, 1960, 1956, 1955, 1950, 1948, 1945, 1943, 1940, 1938, 1933, 1927, 1921, 1907, 1903

FINDINGS

<u>Address Researched</u>	<u>Address Not Identified in Research Source</u>
4489 CASS	2017, 2014, 2009, 2006, 2004, 2000, 1999, 1995, 1994, 1992, 1991, 1989, 1985, 1984, 1980, 1976, 1975, 1971, 1970, 1966, 1965, 1962, 1961, 1960, 1956, 1955, 1952, 1950, 1948, 1945, 1943, 1938, 1933, 1927, 1921, 1907, 1903
4489 CASS ST	2017, 2014, 2009, 2006, 2004, 2000, 1999, 1995, 1994, 1992, 1991, 1989, 1985, 1984, 1980, 1976, 1975, 1971, 1970, 1966, 1965, 1962, 1961, 1960, 1956, 1955, 1952, 1950, 1948, 1940, 1927, 1921, 1907, 1903
52 1139 GRAND TETON CT GLENDALE	2017, 2014, 2009, 2006, 2004, 2000, 1999, 1995, 1994, 1992, 1991, 1985, 1984, 1980, 1976, 1975, 1971, 1970, 1966, 1965, 1962, 1961, 1960, 1956, 1955, 1952, 1950, 1948, 1945, 1943, 1940, 1938, 1933, 1927, 1921, 1907, 1903
8 DENTAL LAB 910 GRAND AVE	2017, 2014, 2009, 2006, 2004, 2000, 1999, 1995, 1994, 1991, 1989, 1985, 1984, 1980, 1976, 1975, 1971, 1970, 1966, 1965, 1962, 1961, 1960, 1956, 1955, 1952, 1950, 1948, 1945, 1943, 1940, 1938, 1933, 1927, 1921, 1907, 1903
895 GRAND AVE	2017, 2014, 2009, 2004, 1999, 1995, 1994, 1991, 1985, 1976, 1971, 1965, 1962, 1960, 1956, 1955, 1952, 1950, 1948, 1945, 1943, 1940, 1938, 1933, 1927, 1921, 1907, 1903
899 GRAND AVE	2017, 2014, 2009, 2006, 2004, 1999, 1995, 1994, 1992, 1991, 1989, 1985, 1976, 1971, 1965, 1962, 1960, 1956, 1955, 1952, 1950, 1948, 1945, 1943, 1940, 1938, 1933, 1927, 1921, 1907, 1903
902 THOMAS AVE	2017, 2014, 2009, 2006, 2004, 1999, 1995, 1994, 1992, 1991, 1989, 1985, 1976, 1971, 1965, 1962, 1960, 1956, 1955, 1950, 1948, 1945, 1943, 1940, 1938, 1933, 1927, 1921, 1907, 1903
902 THOMAS AVE	2017, 2006, 2004, 2000, 1995, 1994, 1992, 1991, 1989, 1985, 1984, 1980, 1976, 1975, 1971, 1970, 1966, 1965, 1962, 1961, 1960, 1956, 1955, 1952, 1950, 1948, 1945, 1943, 1940, 1938, 1933, 1927, 1921, 1907, 1903
902 THOMAS WAY	2017, 2014, 2009, 2006, 2004, 2000, 1999, 1995, 1994, 1992, 1991, 1989, 1985, 1984, 1980, 1976, 1975, 1971, 1970, 1966, 1965, 1962, 1961, 1956, 1952, 1950, 1948, 1945, 1943, 1940, 1938, 1933, 1927, 1921, 1907, 1903
904 THOMAS AVE	2017, 2014, 2009, 2004, 1999, 1995, 1994, 1992, 1991, 1985, 1976, 1971, 1965, 1962, 1960, 1956, 1955, 1950, 1948, 1945, 1943, 1940, 1938, 1933, 1927, 1921, 1907, 1903
904 THOMAS AVE	2006, 2000, 1995, 1994, 1992, 1991, 1989, 1985, 1984, 1980, 1976, 1975, 1971, 1970, 1966, 1965, 1962, 1961, 1960, 1956, 1955, 1952, 1950, 1948, 1945, 1943, 1940, 1938, 1933, 1927, 1921, 1907, 1903
904 THOMAS WAY	2017, 2014, 2009, 2006, 2004, 2000, 1999, 1995, 1994, 1992, 1991, 1989, 1985, 1984, 1980, 1976, 1975, 1971, 1970, 1966, 1965, 1962, 1961, 1956, 1952, 1950, 1948, 1945, 1943, 1940, 1938, 1933, 1927, 1921, 1907, 1903
906 THOMAS AVE	2017, 2014, 2009, 2004, 1999, 1995, 1994, 1992, 1991, 1985, 1976, 1971, 1965, 1962, 1960, 1956, 1955, 1950, 1948, 1945, 1943, 1940, 1938, 1933, 1927, 1921, 1907, 1903
906 THOMAS AVE	2009, 2006, 2000, 1999, 1995, 1994, 1992, 1991, 1989, 1985, 1984, 1980, 1976, 1975, 1971, 1970, 1966, 1965, 1962, 1961, 1960, 1956, 1955, 1952, 1950, 1948, 1945, 1943, 1940, 1938, 1933, 1927, 1921, 1907, 1903
908 THOMAS AVE	2017, 2006, 2000, 1995, 1994, 1992, 1991, 1989, 1985, 1984, 1980, 1976, 1975, 1971, 1970, 1966, 1965, 1962, 1961, 1960, 1956, 1955, 1952, 1950, 1948, 1945, 1943, 1940, 1938, 1933, 1927, 1921, 1907, 1903
908 THOMAS AVE	2017, 2014, 2009, 2004, 1999, 1995, 1994, 1992, 1991, 1989, 1985, 1976, 1971, 1965, 1962, 1960, 1956, 1955, 1950, 1948, 1945, 1943, 1940, 1938, 1933, 1927, 1921, 1907, 1903
908 THOMAS WAY	2017, 2014, 2009, 2006, 2004, 2000, 1999, 1995, 1994, 1992, 1991, 1989, 1985, 1984, 1980, 1976, 1975, 1971, 1970, 1966, 1965, 1962, 1961, 1956, 1952, 1950, 1948, 1945, 1943, 1940, 1938, 1933, 1927, 1921, 1907, 1903

FINDINGS

<u>Address Researched</u>	<u>Address Not Identified in Research Source</u>
909 GRAND AVE	2017, 2014, 2009, 2004, 1999, 1995, 1994, 1991, 1985, 1984, 1980, 1976, 1971, 1965, 1962, 1960, 1956, 1955, 1950, 1945, 1940, 1933, 1927, 1921, 1907, 1903
909 GRAND AVE	2006, 2000, 1995, 1992, 1991, 1989, 1985, 1984, 1980, 1976, 1975, 1971, 1970, 1966, 1965, 1962, 1961, 1960, 1956, 1955, 1952, 1950, 1948, 1945, 1943, 1940, 1938, 1933, 1927, 1921, 1907, 1903
909 THOMAS AVE	2017, 2014, 2009, 2006, 2004, 2000, 1999, 1995, 1994, 1992, 1991, 1989, 1985, 1984, 1980, 1976, 1975, 1971, 1965, 1962, 1960, 1956, 1955, 1950, 1945, 1940, 1921, 1907, 1903
910 E GRAND AVE	2017, 2014, 2009, 2006, 2004, 2000, 1999, 1995, 1994, 1992, 1991, 1989, 1984, 1980, 1976, 1975, 1971, 1970, 1966, 1965, 1962, 1961, 1960, 1956, 1955, 1952, 1950, 1948, 1945, 1943, 1940, 1938, 1933, 1927, 1921, 1907, 1903
910 GRAND	2017, 2014, 2009, 2006, 2004, 2000, 1999, 1995, 1994, 1992, 1991, 1989, 1985, 1984, 1980, 1976, 1975, 1971, 1970, 1966, 1965, 1962, 1961, 1956, 1955, 1952, 1950, 1948, 1945, 1943, 1940, 1938, 1933, 1927, 1921, 1907, 1903
910 GRAND AS	2017, 2014, 2009, 2006, 2004, 2000, 1999, 1995, 1994, 1991, 1989, 1985, 1984, 1980, 1976, 1975, 1971, 1970, 1966, 1965, 1962, 1961, 1960, 1956, 1955, 1952, 1950, 1948, 1945, 1943, 1940, 1938, 1933, 1927, 1921, 1907, 1903
910 GRAND AVE	2017, 2014, 2009, 2004, 1999, 1994, 1991, 1985, 1976, 1971, 1965, 1962, 1960, 1956, 1955, 1952, 1950, 1948, 1945, 1943, 1940, 1938, 1933, 1927, 1921, 1907, 1903
910 GRAND AVE	2006, 2000, 1995, 1992, 1991, 1989, 1985, 1984, 1980, 1976, 1975, 1971, 1970, 1966, 1965, 1962, 1961, 1960, 1956, 1955, 1952, 1950, 1948, 1945, 1943, 1940, 1938, 1933, 1927, 1921, 1907, 1903
910 THOMAS AVE	2006, 2000, 1995, 1994, 1992, 1991, 1989, 1985, 1984, 1980, 1976, 1975, 1971, 1970, 1966, 1965, 1962, 1961, 1960, 1956, 1955, 1952, 1950, 1948, 1945, 1943, 1940, 1938, 1933, 1927, 1921, 1907, 1903
910 THOMAS AVE	2017, 2014, 2009, 2004, 1999, 1995, 1994, 1991, 1985, 1976, 1971, 1965, 1962, 1960, 1956, 1955, 1950, 1948, 1945, 1943, 1940, 1938, 1933, 1927, 1921, 1907, 1903
910 THOMAS WAY	2017, 2014, 2009, 2006, 2004, 2000, 1999, 1995, 1994, 1992, 1991, 1989, 1985, 1984, 1980, 1976, 1975, 1971, 1970, 1966, 1965, 1962, 1961, 1960, 1956, 1955, 1952, 1950, 1948, 1945, 1943, 1940, 1938, 1933, 1927, 1921, 1907, 1903
911 THOMAS AVE	2017, 2014, 2009, 2004, 1999, 1995, 1994, 1991, 1985, 1976, 1971, 1965, 1962, 1960, 1956, 1955, 1952, 1950, 1948, 1945, 1943, 1940, 1938, 1933, 1927, 1921, 1907, 1903
911 THOMAS AVE	2006, 2000, 1995, 1992, 1991, 1989, 1985, 1984, 1980, 1976, 1975, 1971, 1970, 1966, 1965, 1962, 1961, 1960, 1956, 1955, 1952, 1950, 1948, 1945, 1943, 1940, 1938, 1933, 1927, 1921, 1907, 1903
911 THOMAS WAY	2017, 2014, 2009, 2006, 2004, 2000, 1999, 1995, 1994, 1992, 1991, 1989, 1985, 1984, 1980, 1976, 1975, 1971, 1970, 1966, 1965, 1962, 1961, 1956, 1955, 1952, 1950, 1948, 1945, 1943, 1940, 1938, 1933, 1927, 1921, 1907, 1903
912 THOMAS AVE	2017, 2014, 2009, 2004, 1999, 1995, 1994, 1992, 1991, 1989, 1985, 1976, 1971, 1965, 1962, 1960, 1956, 1955, 1950, 1948, 1945, 1943, 1940, 1938, 1933, 1927, 1921, 1907, 1903
912 THOMAS AVE	2017, 2006, 2000, 1995, 1994, 1992, 1991, 1989, 1985, 1984, 1980, 1976, 1975, 1971, 1970, 1966, 1965, 1962, 1961, 1960, 1956, 1955, 1952, 1950, 1948, 1945, 1943, 1940, 1938, 1933, 1927, 1921, 1907, 1903
912 THOMAS WAY	2017, 2014, 2009, 2006, 2004, 2000, 1999, 1995, 1994, 1992, 1991, 1989, 1985, 1984, 1980, 1976, 1975, 1971, 1970, 1966, 1965, 1962, 1961, 1956, 1952, 1950, 1948, 1945, 1943, 1940, 1938, 1933, 1927, 1921, 1907, 1903

FINDINGS

Address Researched

Address Not Identified in Research Source

913 GRAND AV PIE TK	2017, 2014, 2009, 2006, 2004, 2000, 1999, 1995, 1994, 1991, 1989, 1985, 1984, 1980, 1976, 1975, 1971, 1970, 1966, 1965, 1962, 1961, 1960, 1956, 1955, 1952, 1950, 1948, 1945, 1943, 1940, 1938, 1933, 1927, 1921, 1907, 1903
913 HORNBLAND	2017, 2014, 2009, 2006, 2004, 2000, 1999, 1995, 1994, 1992, 1991, 1989, 1985, 1984, 1980, 1976, 1975, 1971, 1970, 1966, 1965, 1962, 1961, 1956, 1955, 1952, 1950, 1948, 1945, 1943, 1940, 1938, 1933, 1927, 1921, 1907, 1903
913 HORNBLEND ST	2017, 2014, 2009, 2004, 1999, 1995, 1994, 1991, 1985, 1976, 1971, 1965, 1962, 1960, 1956, 1955, 1950, 1940, 1938, 1933, 1927, 1921, 1907, 1903
913 HORNBLEND ST	2006, 2000, 1995, 1992, 1991, 1989, 1985, 1984, 1980, 1976, 1975, 1971, 1970, 1966, 1965, 1962, 1961, 1960, 1956, 1955, 1952, 1950, 1948, 1945, 1943, 1940, 1938, 1933, 1927, 1921, 1907, 1903
914 GRANADA DR	2017, 2014, 2009, 2006, 2004, 2000, 1999, 1995, 1994, 1992, 1989, 1985, 1984, 1980, 1976, 1975, 1971, 1970, 1966, 1965, 1962, 1961, 1960, 1956, 1955, 1952, 1950, 1948, 1945, 1943, 1940, 1938, 1933, 1927, 1921, 1907, 1903
914 THOMAS AVE	2017, 2014, 2009, 2004, 1999, 1995, 1994, 1991, 1985, 1976, 1971, 1965, 1962, 1960, 1956, 1955, 1950, 1948, 1945, 1943, 1940, 1938, 1933, 1927, 1921, 1907, 1903
914 THOMAS AVE	2009, 2006, 2000, 1999, 1995, 1992, 1991, 1989, 1985, 1984, 1980, 1976, 1975, 1971, 1970, 1966, 1965, 1962, 1961, 1960, 1956, 1955, 1952, 1950, 1948, 1945, 1943, 1940, 1938, 1933, 1927, 1921, 1907, 1903
914 THOMAS WAY	2017, 2014, 2009, 2006, 2004, 2000, 1999, 1995, 1994, 1992, 1991, 1989, 1985, 1984, 1980, 1976, 1975, 1971, 1970, 1966, 1965, 1962, 1961, 1956, 1952, 1950, 1948, 1945, 1943, 1940, 1938, 1933, 1927, 1921, 1907, 1903
915 GRANADA DR	2017, 2014, 2009, 2006, 2004, 2000, 1999, 1995, 1994, 1992, 1991, 1989, 1984, 1980, 1976, 1975, 1971, 1970, 1966, 1965, 1962, 1961, 1960, 1956, 1955, 1952, 1950, 1948, 1945, 1943, 1940, 1938, 1933, 1927, 1921, 1907, 1903
915 GRAND AVE	2017, 2006, 2004, 2000, 1995, 1994, 1992, 1991, 1989, 1985, 1984, 1980, 1976, 1975, 1971, 1970, 1966, 1965, 1962, 1961, 1960, 1956, 1955, 1952, 1950, 1948, 1945, 1943, 1940, 1938, 1933, 1927, 1921, 1907, 1903
916 THOMAS AVE	2017, 2006, 2000, 1995, 1992, 1991, 1989, 1985, 1984, 1980, 1976, 1975, 1971, 1970, 1966, 1965, 1962, 1961, 1960, 1956, 1955, 1952, 1950, 1948, 1945, 1943, 1940, 1938, 1933, 1927, 1921, 1907, 1903
916 THOMAS AVE	2017, 2014, 2009, 2004, 1999, 1995, 1994, 1991, 1985, 1976, 1971, 1965, 1962, 1960, 1956, 1955, 1950, 1948, 1945, 1943, 1940, 1938, 1933, 1927, 1921, 1907, 1903
916 THOMAS WAY	2017, 2014, 2009, 2006, 2004, 2000, 1999, 1995, 1994, 1992, 1991, 1989, 1985, 1984, 1980, 1976, 1975, 1971, 1970, 1966, 1965, 1962, 1961, 1956, 1952, 1950, 1948, 1945, 1943, 1940, 1938, 1933, 1927, 1921, 1907, 1903
917 THOMAS AVE	2017, 2014, 2009, 2004, 1999, 1995, 1994, 1991, 1985, 1976, 1971, 1965, 1962, 1960, 1956, 1955, 1952, 1950, 1948, 1945, 1943, 1940, 1938, 1933, 1927, 1921, 1907, 1903
917 THOMAS AVE	2006, 2000, 1995, 1992, 1991, 1989, 1985, 1984, 1980, 1976, 1975, 1971, 1970, 1966, 1965, 1962, 1961, 1960, 1956, 1955, 1952, 1950, 1948, 1945, 1943, 1940, 1938, 1933, 1927, 1921, 1907, 1903
919 THOMAS AVE	2017, 2014, 2009, 2006, 2004, 1999, 1995, 1994, 1992, 1991, 1989, 1985, 1984, 1980, 1976, 1971, 1965, 1962, 1960, 1956, 1955, 1950, 1945, 1940, 1921, 1907, 1903
919 THOMAS WAY	2017, 2014, 2009, 2006, 2004, 2000, 1999, 1995, 1994, 1992, 1991, 1989, 1985, 1984, 1980, 1976, 1975, 1971, 1970, 1966, 1965, 1962, 1961, 1956, 1952, 1950, 1948, 1945, 1943, 1940, 1938, 1933, 1927, 1921, 1907, 1903

FINDINGS

<u>Address Researched</u>	<u>Address Not Identified in Research Source</u>
931 GRAND AV SAN MARCOS	2017, 2014, 2009, 2006, 2004, 2000, 1999, 1995, 1994, 1992, 1991, 1989, 1984, 1980, 1976, 1975, 1971, 1970, 1966, 1965, 1962, 1961, 1960, 1956, 1955, 1952, 1950, 1948, 1945, 1943, 1940, 1938, 1933, 1927, 1921, 1907, 1903
931 GRAND AVE	2017, 2014, 2009, 2004, 1999, 1995, 1994, 1991, 1985, 1976, 1971, 1965, 1962, 1960, 1956, 1955, 1952, 1950, 1948, 1945, 1943, 1940, 1938, 1933, 1927, 1921, 1907, 1903
931 GRAND AVE	2006, 2000, 1995, 1992, 1991, 1989, 1985, 1984, 1980, 1976, 1975, 1971, 1970, 1966, 1965, 1962, 1961, 1960, 1956, 1955, 1952, 1950, 1948, 1945, 1943, 1940, 1938, 1933, 1927, 1921, 1907, 1903
931 GRAND AY	2017, 2014, 2009, 2006, 2004, 2000, 1999, 1994, 1992, 1991, 1989, 1985, 1984, 1980, 1976, 1975, 1971, 1970, 1966, 1965, 1962, 1961, 1960, 1956, 1955, 1952, 1950, 1948, 1945, 1943, 1940, 1938, 1933, 1927, 1921, 1907, 1903
934 HORNBLEND ST	2017, 2014, 2009, 2006, 2004, 2000, 1999, 1995, 1994, 1992, 1991, 1989, 1985, 1976, 1971, 1965, 1962, 1960, 1956, 1955, 1950, 1945, 1943, 1940, 1938, 1933, 1927, 1921, 1907, 1903
935 HORNBLAND	2017, 2014, 2009, 2006, 2004, 2000, 1999, 1995, 1994, 1992, 1991, 1989, 1985, 1984, 1980, 1976, 1975, 1971, 1970, 1966, 1965, 1962, 1961, 1956, 1955, 1952, 1950, 1948, 1945, 1943, 1940, 1938, 1933, 1927, 1921, 1907, 1903
935 HORNBLEND ST	2017, 2014, 2009, 2006, 2004, 2000, 1999, 1995, 1994, 1992, 1991, 1989, 1985, 1976, 1971, 1965, 1962, 1960, 1956, 1955, 1950, 1945, 1940, 1921, 1907, 1903
935 THOMAS AVE	2017, 2014, 2009, 2004, 1999, 1995, 1994, 1991, 1989, 1985, 1976, 1971, 1965, 1962, 1960, 1956, 1955, 1950, 1948, 1945, 1943, 1940, 1938, 1933, 1927, 1921, 1907, 1903
935 THOMAS AVE	2009, 2006, 2000, 1999, 1995, 1994, 1992, 1991, 1989, 1985, 1984, 1980, 1976, 1975, 1971, 1970, 1966, 1965, 1962, 1961, 1960, 1956, 1955, 1952, 1950, 1948, 1945, 1943, 1940, 1938, 1933, 1927, 1921, 1907, 1903
936 GRAND AVE	2017, 2014, 2009, 2006, 2004, 2000, 1999, 1995, 1994, 1992, 1991, 1989, 1985, 1984, 1980, 1976, 1975, 1971, 1970, 1966, 1965, 1962, 1961, 1960, 1956, 1955, 1950, 1948, 1945, 1943, 1940, 1938, 1933, 1927, 1921, 1907, 1903
936 HORNBLEND ST	2017, 2014, 2009, 2006, 2004, 2000, 1999, 1995, 1994, 1992, 1991, 1989, 1985, 1976, 1971, 1965, 1962, 1960, 1956, 1955, 1950, 1948, 1940, 1938, 1933, 1927, 1921, 1907, 1903
937 GRAND	2017, 2014, 2009, 2006, 2004, 2000, 1999, 1995, 1994, 1992, 1991, 1989, 1985, 1984, 1980, 1976, 1975, 1971, 1970, 1966, 1965, 1962, 1961, 1956, 1952, 1950, 1948, 1945, 1943, 1940, 1938, 1933, 1927, 1921, 1907, 1903
937 GRAND AVE	2017, 2009, 2006, 2004, 2000, 1999, 1995, 1994, 1992, 1991, 1989, 1985, 1984, 1980, 1976, 1975, 1971, 1970, 1966, 1965, 1962, 1961, 1960, 1956, 1955, 1952, 1950, 1948, 1945, 1943, 1940, 1938, 1933, 1927, 1921, 1907, 1903
937 HORNBLAND	2017, 2014, 2009, 2006, 2004, 2000, 1999, 1995, 1994, 1992, 1991, 1989, 1985, 1984, 1980, 1976, 1975, 1971, 1970, 1966, 1965, 1962, 1961, 1960, 1956, 1952, 1950, 1948, 1945, 1943, 1940, 1938, 1933, 1927, 1921, 1907, 1903
937 HORNBLEND ST	2017, 2014, 2009, 2006, 2004, 2000, 1999, 1995, 1994, 1992, 1991, 1989, 1985, 1976, 1971, 1965, 1962, 1960, 1956, 1955, 1950, 1945, 1943, 1940, 1938, 1933, 1927, 1921, 1907, 1903
937 THOMAS AVE	2017, 2014, 2009, 2004, 1999, 1995, 1994, 1992, 1991, 1985, 1976, 1971, 1965, 1962, 1960, 1956, 1955, 1950, 1945, 1940, 1921, 1907, 1903
937 THOMAS AVE	2017, 2006, 2000, 1995, 1994, 1992, 1991, 1989, 1985, 1984, 1980, 1976, 1975, 1971, 1970, 1966, 1965, 1962, 1961, 1960, 1956, 1955, 1952, 1950, 1948, 1945, 1943, 1940, 1938, 1933, 1927, 1921, 1907, 1903
937 THOMAS PACIFIC BEACH	2017, 2014, 2009, 2006, 2004, 2000, 1999, 1995, 1994, 1992, 1991, 1989, 1985, 1984, 1980, 1976, 1975, 1971, 1970, 1966, 1965, 1962, 1961, 1960, 1956, 1955, 1952, 1950, 1948, 1945, 1943, 1940, 1938, 1933, 1927, 1907, 1903

FINDINGS

<u>Address Researched</u>	<u>Address Not Identified in Research Source</u>
937 THOMAS WAY	2017, 2014, 2009, 2006, 2004, 2000, 1999, 1995, 1994, 1992, 1991, 1989, 1985, 1984, 1980, 1976, 1975, 1971, 1970, 1966, 1965, 1962, 1961, 1956, 1952, 1950, 1948, 1945, 1943, 1940, 1938, 1933, 1927, 1921, 1907, 1903
939 GRAND	2017, 2014, 2009, 2006, 2004, 2000, 1999, 1995, 1994, 1992, 1991, 1989, 1985, 1984, 1980, 1976, 1975, 1971, 1970, 1966, 1965, 1962, 1961, 1956, 1955, 1952, 1950, 1948, 1945, 1943, 1940, 1938, 1933, 1927, 1921, 1907, 1903
939 THOMAS AVE	2017, 2014, 2009, 2004, 1999, 1995, 1994, 1991, 1985, 1976, 1975, 1971, 1970, 1966, 1965, 1962, 1961, 1960, 1956, 1955, 1952, 1950, 1948, 1945, 1943, 1940, 1938, 1933, 1927, 1921, 1907, 1903
939 THOMAS AVE	2006, 2000, 1995, 1992, 1991, 1989, 1985, 1984, 1980, 1976, 1975, 1971, 1970, 1966, 1965, 1962, 1961, 1960, 1956, 1955, 1952, 1950, 1948, 1945, 1943, 1940, 1938, 1933, 1927, 1921, 1907, 1903
940 HORNBLAND	2017, 2014, 2009, 2006, 2004, 2000, 1999, 1995, 1994, 1992, 1991, 1989, 1985, 1984, 1980, 1976, 1975, 1971, 1970, 1966, 1965, 1962, 1961, 1960, 1956, 1952, 1950, 1948, 1945, 1943, 1940, 1938, 1933, 1927, 1921, 1907, 1903
940 HORNBLEND ST	2017, 2014, 2009, 2006, 2004, 2000, 1999, 1995, 1994, 1992, 1991, 1989, 1985, 1976, 1971, 1965, 1962, 1960, 1956, 1955, 1950, 1948, 1945, 1943, 1940, 1938, 1933, 1927, 1921, 1907, 1903
941 GRAND	2017, 2014, 2009, 2006, 2004, 2000, 1999, 1995, 1994, 1992, 1991, 1989, 1985, 1984, 1980, 1976, 1975, 1971, 1970, 1966, 1965, 1962, 1961, 1956, 1955, 1952, 1950, 1948, 1945, 1943, 1940, 1938, 1933, 1927, 1921, 1907, 1903
941 THOMAS AVE	2017, 2014, 2009, 2004, 1999, 1995, 1994, 1991, 1985, 1976, 1971, 1965, 1962, 1960, 1956, 1955, 1950, 1943, 1940, 1938, 1933, 1927, 1921, 1907, 1903
941 THOMAS AVE	2017, 2006, 2000, 1999, 1995, 1994, 1992, 1991, 1989, 1985, 1984, 1980, 1976, 1975, 1971, 1970, 1966, 1965, 1962, 1961, 1960, 1956, 1955, 1952, 1950, 1948, 1945, 1943, 1940, 1938, 1933, 1927, 1921, 1907, 1903
941 THOMAS WAY	2017, 2014, 2009, 2006, 2004, 2000, 1999, 1995, 1994, 1992, 1991, 1989, 1985, 1984, 1980, 1976, 1975, 1971, 1970, 1966, 1965, 1962, 1961, 1956, 1955, 1952, 1950, 1948, 1945, 1943, 1940, 1938, 1933, 1927, 1921, 1907, 1903
942 GRAND	2017, 2014, 2009, 2006, 2004, 2000, 1999, 1995, 1994, 1992, 1991, 1989, 1985, 1984, 1980, 1976, 1975, 1971, 1970, 1966, 1965, 1962, 1961, 1956, 1952, 1950, 1948, 1945, 1943, 1940, 1938, 1933, 1927, 1921, 1907, 1903
942 GRAND AVE	2017, 2014, 2009, 2006, 2004, 1999, 1995, 1994, 1992, 1991, 1989, 1985, 1976, 1971, 1965, 1962, 1960, 1956, 1955, 1952, 1950, 1948, 1945, 1943, 1940, 1938, 1933, 1927, 1921, 1907, 1903
942 HORNBLEND ST	2017, 2014, 2009, 2006, 2004, 2000, 1999, 1995, 1994, 1992, 1991, 1989, 1985, 1976, 1971, 1965, 1962, 1960, 1956, 1955, 1950, 1945, 1940, 1938, 1933, 1927, 1921, 1907, 1903
942 HORNBLEND ST	2017, 2014, 2009, 2006, 2004, 2000, 1999, 1995, 1992, 1991, 1989, 1985, 1984, 1980, 1976, 1975, 1971, 1970, 1966, 1965, 1962, 1961, 1960, 1956, 1955, 1952, 1950, 1948, 1945, 1943, 1940, 1938, 1933, 1927, 1921, 1907, 1903
942 THOMAS AVE	2017, 2014, 2009, 2006, 2004, 2000, 1999, 1995, 1994, 1992, 1991, 1989, 1985, 1984, 1980, 1976, 1975, 1971, 1970, 1966, 1965, 1962, 1961, 1960, 1956, 1955, 1952, 1950, 1948, 1945, 1940, 1938, 1933, 1927, 1921, 1907, 1903
943 GRAND AVE	2017, 2006, 2004, 2000, 1995, 1994, 1992, 1991, 1989, 1985, 1984, 1980, 1976, 1975, 1971, 1970, 1966, 1965, 1962, 1961, 1960, 1956, 1955, 1952, 1950, 1948, 1945, 1943, 1940, 1938, 1933, 1927, 1921, 1907, 1903
943 THOMAS AVE	2006, 2000, 1995, 1994, 1992, 1991, 1989, 1985, 1984, 1980, 1976, 1975, 1971, 1970, 1966, 1965, 1962, 1961, 1960, 1956, 1955, 1952, 1950, 1948, 1945, 1943, 1940, 1938, 1933, 1927, 1921, 1907, 1903

FINDINGS

<u>Address Researched</u>	<u>Address Not Identified in Research Source</u>
943 THOMAS AVE	2017, 2014, 2009, 2004, 1999, 1995, 1994, 1992, 1991, 1985, 1976, 1971, 1965, 1962, 1960, 1956, 1955, 1952, 1950, 1945, 1943, 1940, 1938, 1933, 1927, 1921, 1907, 1903
943 THOMAS WAY	2017, 2014, 2009, 2006, 2004, 2000, 1999, 1995, 1994, 1992, 1991, 1989, 1985, 1984, 1980, 1976, 1975, 1971, 1970, 1966, 1965, 1962, 1961, 1956, 1952, 1950, 1948, 1945, 1943, 1940, 1938, 1933, 1927, 1921, 1907, 1903
944 THOMAS AVE	2017, 2014, 2009, 2006, 2004, 2000, 1999, 1995, 1994, 1992, 1991, 1989, 1985, 1984, 1980, 1976, 1975, 1971, 1970, 1966, 1965, 1962, 1961, 1960, 1956, 1955, 1950, 1945, 1940, 1921, 1907, 1903
944 THOMAS WAY	2017, 2014, 2009, 2006, 2004, 2000, 1999, 1995, 1994, 1992, 1991, 1989, 1985, 1984, 1980, 1976, 1975, 1971, 1970, 1966, 1965, 1962, 1961, 1960, 1956, 1952, 1950, 1948, 1945, 1943, 1940, 1938, 1933, 1927, 1921, 1907, 1903
945 HORNBLEND PAC OCH	2017, 2014, 2009, 2006, 2004, 2000, 1999, 1995, 1994, 1991, 1989, 1985, 1984, 1980, 1976, 1975, 1971, 1970, 1966, 1965, 1962, 1961, 1960, 1956, 1955, 1952, 1950, 1948, 1945, 1943, 1940, 1938, 1933, 1927, 1921, 1907, 1903
945 HORNBLEND PACIFIC BEACH	2017, 2014, 2009, 2006, 2004, 2000, 1999, 1995, 1994, 1992, 1991, 1989, 1985, 1984, 1980, 1976, 1975, 1971, 1970, 1966, 1965, 1962, 1961, 1960, 1956, 1955, 1952, 1950, 1948, 1945, 1943, 1940, 1938, 1933, 1927, 1907, 1903
945 HORNBLEND ST	2017, 2014, 2009, 2004, 1999, 1995, 1994, 1976, 1971, 1965, 1962, 1960, 1956, 1955, 1950, 1940, 1938, 1933, 1927, 1921, 1907, 1903
945 HORNBLEND ST	2006, 2000, 1995, 1992, 1991, 1989, 1985, 1984, 1980, 1976, 1975, 1971, 1970, 1966, 1965, 1962, 1961, 1960, 1956, 1955, 1952, 1950, 1948, 1945, 1943, 1940, 1938, 1933, 1927, 1921, 1907, 1903
945 THOMAS AVE	2006, 2000, 1995, 1992, 1991, 1989, 1985, 1984, 1980, 1976, 1975, 1971, 1970, 1966, 1965, 1962, 1961, 1960, 1956, 1955, 1952, 1950, 1948, 1945, 1943, 1940, 1938, 1933, 1927, 1921, 1907, 1903
945 THOMAS AVE	2017, 2014, 2009, 2004, 1999, 1995, 1994, 1992, 1991, 1985, 1976, 1971, 1965, 1962, 1960, 1956, 1955, 1950, 1945, 1943, 1940, 1938, 1933, 1927, 1921, 1907, 1903
945 THOMAS WAY	2017, 2014, 2009, 2006, 2004, 2000, 1999, 1995, 1994, 1992, 1991, 1989, 1985, 1984, 1980, 1976, 1975, 1971, 1970, 1966, 1965, 1962, 1961, 1956, 1952, 1950, 1948, 1945, 1943, 1940, 1938, 1933, 1927, 1921, 1907, 1903
946 GRAND	2017, 2014, 2009, 2006, 2004, 2000, 1999, 1995, 1994, 1992, 1991, 1989, 1985, 1984, 1980, 1976, 1975, 1971, 1970, 1966, 1965, 1962, 1961, 1956, 1952, 1950, 1948, 1945, 1943, 1940, 1938, 1933, 1927, 1921, 1907, 1903
946 GRAND AVE	2017, 2014, 2009, 2006, 2004, 2000, 1999, 1995, 1994, 1992, 1991, 1989, 1985, 1984, 1980, 1976, 1975, 1971, 1970, 1966, 1965, 1962, 1960, 1956, 1955, 1952, 1950, 1948, 1945, 1943, 1940, 1938, 1933, 1927, 1921, 1907, 1903
946 THOMAS AVE	2017, 2014, 2009, 2006, 2004, 2000, 1999, 1995, 1994, 1992, 1991, 1989, 1985, 1984, 1980, 1976, 1975, 1971, 1970, 1966, 1965, 1962, 1961, 1960, 1956, 1955, 1950, 1948, 1945, 1940, 1938, 1927, 1921, 1907, 1903
946 THOMAS WAY	2017, 2014, 2009, 2006, 2004, 2000, 1999, 1995, 1994, 1992, 1991, 1989, 1985, 1984, 1980, 1976, 1975, 1971, 1970, 1966, 1965, 1962, 1961, 1960, 1956, 1952, 1950, 1948, 1945, 1943, 1940, 1938, 1933, 1927, 1921, 1907, 1903
947 THOMAS AVE	2017, 2014, 2009, 2004, 1999, 1995, 1994, 1992, 1991, 1985, 1976, 1971, 1965, 1962, 1960, 1956, 1955, 1950, 1945, 1943, 1940, 1938, 1933, 1927, 1921, 1907, 1903
947 THOMAS AVE	2006, 2000, 1999, 1995, 1992, 1991, 1989, 1985, 1984, 1980, 1976, 1975, 1971, 1970, 1966, 1965, 1962, 1961, 1960, 1956, 1955, 1952, 1950, 1948, 1945, 1943, 1940, 1938, 1933, 1927, 1921, 1907, 1903

FINDINGS

<u>Address Researched</u>	<u>Address Not Identified in Research Source</u>
947 THOMAS WAY	2017, 2014, 2009, 2006, 2004, 2000, 1999, 1995, 1994, 1992, 1991, 1989, 1985, 1984, 1980, 1976, 1975, 1971, 1970, 1966, 1965, 1962, 1961, 1956, 1952, 1950, 1948, 1945, 1943, 1940, 1938, 1933, 1927, 1921, 1907, 1903
949 GRAND	2017, 2014, 2009, 2006, 2004, 2000, 1999, 1995, 1994, 1992, 1991, 1989, 1985, 1984, 1980, 1976, 1975, 1971, 1970, 1966, 1965, 1962, 1961, 1956, 1955, 1952, 1950, 1948, 1945, 1943, 1940, 1938, 1933, 1927, 1921, 1907, 1903
949 GRAND AVE	2017, 2014, 2009, 2006, 2004, 1999, 1995, 1994, 1991, 1985, 1976, 1971, 1965, 1962, 1960, 1956, 1955, 1952, 1950, 1948, 1945, 1943, 1940, 1938, 1933, 1927, 1921, 1907, 1903
949 GRAND AVE	2017, 2014, 2009, 2006, 2000, 1995, 1992, 1991, 1989, 1985, 1984, 1980, 1976, 1975, 1971, 1970, 1966, 1965, 1962, 1961, 1960, 1956, 1955, 1952, 1950, 1948, 1945, 1943, 1940, 1938, 1933, 1927, 1921, 1907, 1903
949 THOMAS AVE	2006, 2000, 1995, 1994, 1992, 1991, 1989, 1985, 1984, 1980, 1976, 1975, 1971, 1970, 1966, 1965, 1962, 1961, 1960, 1956, 1955, 1952, 1950, 1948, 1945, 1943, 1940, 1938, 1933, 1927, 1921, 1907, 1903
949 THOMAS AVE	2017, 2014, 2009, 2004, 1999, 1995, 1994, 1992, 1991, 1989, 1985, 1976, 1971, 1965, 1962, 1960, 1956, 1955, 1950, 1948, 1945, 1943, 1940, 1938, 1933, 1927, 1921, 1907, 1903
949 THOMAS WAY	2017, 2014, 2009, 2006, 2004, 2000, 1999, 1995, 1994, 1992, 1991, 1989, 1985, 1984, 1980, 1976, 1975, 1971, 1970, 1966, 1965, 1962, 1961, 1956, 1955, 1952, 1950, 1948, 1945, 1943, 1940, 1938, 1933, 1927, 1921, 1907, 1903
950 HORNBLEND PACIFIC BEACH	2017, 2014, 2009, 2006, 2004, 2000, 1999, 1995, 1994, 1992, 1991, 1989, 1985, 1984, 1980, 1976, 1975, 1971, 1970, 1966, 1965, 1962, 1961, 1960, 1956, 1955, 1952, 1950, 1948, 1945, 1943, 1940, 1938, 1933, 1927, 1907, 1903
950 HORNBLEND ST	2017, 2014, 2009, 2006, 2004, 2000, 1999, 1995, 1994, 1992, 1991, 1989, 1985, 1984, 1980, 1976, 1975, 1971, 1965, 1962, 1960, 1956, 1955, 1950, 1940, 1921, 1907, 1903
950 THOMAS AVE	2017, 2014, 2009, 2004, 1999, 1995, 1994, 1992, 1991, 1985, 1976, 1971, 1965, 1962, 1960, 1956, 1955, 1950, 1945, 1940, 1927, 1921, 1907, 1903
950 THOMAS AVE	2006, 2000, 1995, 1994, 1992, 1991, 1989, 1985, 1984, 1980, 1976, 1975, 1971, 1970, 1966, 1965, 1962, 1961, 1960, 1956, 1955, 1952, 1950, 1948, 1945, 1943, 1940, 1938, 1933, 1927, 1921, 1907, 1903
950 THOMAS PAINE DR	2017, 2014, 2009, 2006, 2004, 2000, 1999, 1995, 1994, 1992, 1991, 1989, 1985, 1984, 1980, 1976, 1975, 1971, 1970, 1966, 1965, 1962, 1961, 1960, 1956, 1955, 1952, 1950, 1948, 1945, 1943, 1938, 1933, 1927, 1921, 1907, 1903
950 THOMAS WAY	2017, 2014, 2009, 2006, 2004, 2000, 1999, 1995, 1994, 1992, 1991, 1989, 1985, 1984, 1980, 1976, 1975, 1971, 1970, 1966, 1965, 1962, 1961, 1956, 1952, 1950, 1948, 1943, 1940, 1938, 1933, 1927, 1921, 1907, 1903
951 THOMAS AVE	2017, 2014, 2009, 2004, 1999, 1995, 1994, 1992, 1991, 1985, 1976, 1971, 1970, 1966, 1965, 1962, 1961, 1960, 1956, 1955, 1952, 1950, 1948, 1945, 1943, 1940, 1938, 1933, 1927, 1921, 1907, 1903
951 THOMAS AVE	2006, 2000, 1995, 1994, 1992, 1991, 1989, 1985, 1984, 1980, 1976, 1975, 1971, 1970, 1966, 1965, 1962, 1961, 1960, 1956, 1955, 1952, 1950, 1948, 1945, 1943, 1940, 1938, 1933, 1927, 1921, 1907, 1903
953 HORNBLAND	2017, 2014, 2009, 2006, 2004, 2000, 1999, 1995, 1994, 1992, 1991, 1989, 1985, 1984, 1980, 1976, 1975, 1971, 1970, 1966, 1965, 1962, 1961, 1960, 1956, 1952, 1950, 1948, 1945, 1943, 1940, 1938, 1933, 1927, 1921, 1907, 1903
953 HORNBLEND ST	2017, 2014, 2009, 2006, 2004, 2000, 1999, 1995, 1994, 1992, 1991, 1989, 1985, 1984, 1980, 1976, 1975, 1971, 1970, 1966, 1965, 1962, 1961, 1960, 1956, 1955, 1950, 1948, 1945, 1943, 1940, 1938, 1933, 1927, 1921, 1907, 1903

FINDINGS

<u>Address Researched</u>	<u>Address Not Identified in Research Source</u>
953 THOMAS AVE	2017, 2014, 2009, 2004, 1999, 1995, 1994, 1992, 1991, 1989, 1985, 1976, 1971, 1965, 1962, 1960, 1956, 1955, 1950, 1948, 1945, 1943, 1940, 1938, 1933, 1927, 1921, 1907, 1903
953 THOMAS AVE	2009, 2006, 2000, 1995, 1994, 1992, 1991, 1989, 1985, 1984, 1980, 1976, 1975, 1971, 1970, 1966, 1965, 1962, 1961, 1960, 1956, 1955, 1952, 1950, 1948, 1945, 1943, 1940, 1938, 1933, 1927, 1921, 1907, 1903
953 THOMAS WAY	2017, 2014, 2009, 2006, 2004, 2000, 1999, 1995, 1994, 1992, 1991, 1989, 1985, 1984, 1980, 1976, 1975, 1971, 1970, 1966, 1965, 1962, 1961, 1960, 1956, 1952, 1950, 1948, 1945, 1943, 1940, 1938, 1933, 1927, 1921, 1907, 1903
954 GRAND AVE	2017, 2014, 2009, 2006, 2004, 1999, 1995, 1994, 1992, 1991, 1989, 1985, 1980, 1976, 1975, 1971, 1970, 1966, 1965, 1962, 1961, 1960, 1956, 1955, 1952, 1950, 1948, 1945, 1943, 1940, 1938, 1933, 1927, 1921, 1907, 1903
954 THOMAS AVE	2017, 2014, 2009, 2004, 1999, 1995, 1994, 1992, 1991, 1989, 1985, 1976, 1971, 1965, 1962, 1960, 1956, 1955, 1950, 1945, 1940, 1927, 1921, 1907, 1903
954 THOMAS AVE	2006, 2000, 1995, 1994, 1992, 1991, 1989, 1985, 1984, 1980, 1976, 1975, 1971, 1970, 1966, 1965, 1962, 1961, 1960, 1956, 1955, 1952, 1950, 1948, 1945, 1943, 1940, 1938, 1933, 1927, 1921, 1907, 1903
954 THOMAS WAY	2017, 2014, 2009, 2006, 2004, 2000, 1999, 1995, 1994, 1992, 1991, 1989, 1985, 1984, 1980, 1976, 1975, 1971, 1970, 1966, 1965, 1962, 1961, 1960, 1956, 1952, 1950, 1948, 1945, 1943, 1940, 1938, 1933, 1927, 1921, 1907, 1903
955 GRAND AVE	2017, 2014, 2009, 2004, 1999, 1995, 1994, 1992, 1991, 1985, 1984, 1980, 1976, 1975, 1971, 1970, 1966, 1965, 1962, 1961, 1960, 1956, 1955, 1952, 1950, 1948, 1945, 1943, 1940, 1938, 1933, 1927, 1921, 1907, 1903
955 GRAND AVE	2006, 2000, 1995, 1994, 1992, 1991, 1989, 1985, 1984, 1980, 1976, 1975, 1971, 1970, 1966, 1965, 1962, 1961, 1960, 1956, 1955, 1952, 1950, 1948, 1945, 1943, 1940, 1938, 1933, 1927, 1921, 1907, 1903
957 GRAND	2017, 2014, 2009, 2006, 2004, 2000, 1999, 1995, 1994, 1992, 1991, 1989, 1985, 1984, 1980, 1976, 1975, 1971, 1970, 1966, 1965, 1962, 1961, 1956, 1952, 1950, 1948, 1945, 1943, 1940, 1938, 1933, 1927, 1921, 1907, 1903
957 GRAND AVE	2017, 2014, 2009, 2004, 1999, 1995, 1994, 1992, 1991, 1989, 1985, 1976, 1971, 1965, 1962, 1960, 1956, 1955, 1952, 1950, 1948, 1945, 1943, 1940, 1938, 1933, 1927, 1921, 1907, 1903
957 GRAND AVE	2017, 2006, 2000, 1999, 1995, 1994, 1992, 1991, 1989, 1985, 1984, 1980, 1976, 1975, 1971, 1970, 1966, 1965, 1962, 1961, 1960, 1956, 1955, 1952, 1950, 1948, 1945, 1943, 1940, 1938, 1933, 1927, 1921, 1907, 1903
959 GRAND AVE	2017, 2006, 2000, 1995, 1994, 1992, 1991, 1989, 1985, 1984, 1980, 1976, 1975, 1971, 1970, 1966, 1965, 1962, 1961, 1960, 1956, 1955, 1952, 1950, 1948, 1945, 1943, 1940, 1938, 1933, 1927, 1921, 1907, 1903
959 GRAND AVE	2017, 2014, 2009, 2004, 1999, 1995, 1994, 1992, 1991, 1989, 1985, 1976, 1971, 1965, 1962, 1960, 1956, 1955, 1950, 1943, 1940, 1938, 1933, 1927, 1921, 1907, 1903
959 HORNBLEND ST	2017, 2014, 2009, 2004, 1999, 1995, 1994, 1992, 1991, 1985, 1984, 1980, 1976, 1975, 1971, 1965, 1962, 1960, 1956, 1955, 1952, 1950, 1948, 1945, 1943, 1940, 1938, 1933, 1927, 1921, 1907, 1903
959 HORNBLEND ST	2006, 2000, 1995, 1992, 1991, 1989, 1985, 1984, 1980, 1976, 1975, 1971, 1970, 1966, 1965, 1962, 1961, 1960, 1956, 1955, 1952, 1950, 1948, 1945, 1943, 1940, 1938, 1933, 1927, 1921, 1907, 1903
959 THOMAS PACIFIC BEACH	2017, 2014, 2009, 2006, 2004, 2000, 1999, 1995, 1994, 1992, 1991, 1989, 1985, 1984, 1980, 1976, 1975, 1971, 1970, 1966, 1965, 1962, 1961, 1960, 1956, 1955, 1952, 1950, 1948, 1945, 1943, 1940, 1938, 1933, 1927, 1907, 1903

FINDINGS

<u>Address Researched</u>	<u>Address Not Identified in Research Source</u>
960 GRAND AVE	2017, 2014, 2009, 2004, 1999, 1995, 1994, 1991, 1989, 1985, 1984, 1980, 1976, 1975, 1971, 1970, 1966, 1965, 1962, 1961, 1960, 1956, 1955, 1952, 1950, 1948, 1945, 1943, 1940, 1938, 1933, 1927, 1921, 1907, 1903
960 GRAND AVE	2006, 2000, 1995, 1992, 1991, 1989, 1985, 1984, 1980, 1976, 1975, 1971, 1970, 1966, 1965, 1962, 1961, 1960, 1956, 1955, 1952, 1950, 1948, 1945, 1943, 1940, 1938, 1933, 1927, 1921, 1907, 1903
960 HORNBLEND ST	2017, 2014, 2009, 2006, 2004, 2000, 1999, 1995, 1994, 1992, 1991, 1989, 1985, 1984, 1980, 1976, 1975, 1971, 1970, 1966, 1965, 1962, 1960, 1956, 1955, 1950, 1940, 1927, 1921, 1907, 1903
961 GRAND	2017, 2014, 2009, 2006, 2004, 2000, 1999, 1995, 1994, 1992, 1991, 1989, 1985, 1984, 1980, 1976, 1975, 1971, 1970, 1966, 1965, 1962, 1961, 1956, 1955, 1952, 1950, 1948, 1945, 1943, 1940, 1938, 1933, 1927, 1921, 1907, 1903
961 GRAND AV SAN MARCOS	2017, 2014, 2009, 2006, 2004, 2000, 1999, 1995, 1994, 1992, 1991, 1989, 1984, 1980, 1976, 1975, 1971, 1970, 1966, 1965, 1962, 1961, 1960, 1956, 1955, 1952, 1950, 1948, 1945, 1943, 1940, 1938, 1933, 1927, 1921, 1907, 1903
961 GRAND AVE	2017, 2014, 2009, 2004, 1999, 1995, 1994, 1991, 1989, 1985, 1976, 1971, 1965, 1962, 1960, 1956, 1955, 1952, 1950, 1948, 1945, 1943, 1940, 1938, 1933, 1927, 1921, 1907, 1903
961 GRAND AVE	2017, 2006, 2000, 1995, 1994, 1992, 1991, 1989, 1985, 1984, 1980, 1976, 1975, 1971, 1970, 1966, 1965, 1962, 1961, 1960, 1956, 1955, 1952, 1950, 1948, 1945, 1943, 1940, 1938, 1933, 1927, 1921, 1907, 1903
961 HORNBLAND	2017, 2014, 2009, 2006, 2004, 2000, 1999, 1995, 1994, 1992, 1991, 1989, 1985, 1984, 1980, 1976, 1975, 1971, 1970, 1966, 1965, 1962, 1961, 1960, 1956, 1952, 1950, 1948, 1945, 1943, 1940, 1938, 1933, 1927, 1921, 1907, 1903
961 THOMAS AVE	2017, 2014, 2009, 2004, 1999, 1995, 1994, 1991, 1985, 1976, 1971, 1965, 1962, 1960, 1956, 1955, 1950, 1940, 1921, 1907, 1903
961 THOMAS AVE	2017, 2009, 2006, 2000, 1999, 1995, 1994, 1992, 1991, 1989, 1985, 1984, 1980, 1976, 1975, 1971, 1970, 1966, 1965, 1962, 1961, 1960, 1956, 1955, 1952, 1950, 1948, 1945, 1943, 1940, 1938, 1933, 1927, 1921, 1907, 1903
961 THOMAS WAY	2017, 2014, 2009, 2006, 2004, 2000, 1999, 1995, 1994, 1992, 1991, 1989, 1985, 1984, 1980, 1976, 1975, 1971, 1970, 1966, 1965, 1962, 1961, 1960, 1956, 1952, 1950, 1948, 1945, 1943, 1940, 1938, 1933, 1927, 1921, 1907, 1903
962 THOMAS AVE	2017, 2014, 2009, 2004, 1999, 1995, 1994, 1991, 1985, 1976, 1971, 1966, 1965, 1962, 1961, 1960, 1956, 1955, 1952, 1950, 1948, 1945, 1943, 1940, 1938, 1933, 1927, 1921, 1907, 1903
962 THOMAS AVE	2006, 2000, 1995, 1992, 1991, 1989, 1985, 1984, 1980, 1976, 1975, 1971, 1970, 1966, 1965, 1962, 1961, 1960, 1956, 1955, 1952, 1950, 1948, 1945, 1943, 1940, 1938, 1933, 1927, 1921, 1907, 1903
963 GRAND	2017, 2014, 2009, 2006, 2004, 2000, 1999, 1995, 1994, 1992, 1991, 1989, 1985, 1984, 1980, 1976, 1975, 1971, 1970, 1966, 1965, 1962, 1961, 1956, 1952, 1950, 1948, 1945, 1943, 1940, 1938, 1933, 1927, 1921, 1907, 1903
963 GRAND AVE	2017, 2006, 2004, 2000, 1995, 1994, 1992, 1991, 1989, 1985, 1984, 1980, 1976, 1975, 1971, 1970, 1966, 1965, 1962, 1961, 1960, 1956, 1955, 1952, 1950, 1948, 1945, 1943, 1940, 1938, 1933, 1927, 1921, 1907, 1903
963 GRAND AVE	2017, 2014, 2009, 2004, 1999, 1995, 1994, 1991, 1989, 1985, 1984, 1980, 1976, 1971, 1965, 1962, 1960, 1956, 1955, 1952, 1950, 1948, 1945, 1943, 1940, 1938, 1933, 1927, 1921, 1907, 1903
963 HORNBLEND ST	2017, 2014, 2009, 2006, 2004, 2000, 1999, 1995, 1994, 1992, 1991, 1989, 1985, 1984, 1980, 1976, 1975, 1971, 1970, 1966, 1965, 1962, 1961, 1960, 1956, 1955, 1952, 1950, 1948, 1945, 1943, 1940, 1938, 1933, 1927, 1921, 1907, 1903

FINDINGS

<u>Address Researched</u>	<u>Address Not Identified in Research Source</u>
969 HORNBLEND ST	2017, 2014, 2009, 2004, 1999, 1995, 1994, 1992, 1991, 1985, 1976, 1971, 1965, 1962, 1960, 1956, 1955, 1952, 1950, 1948, 1945, 1943, 1940, 1938, 1933, 1927, 1921, 1907, 1903
969 HORNBLEND ST	2017, 2014, 2006, 2000, 1995, 1994, 1992, 1991, 1989, 1985, 1984, 1980, 1976, 1975, 1971, 1970, 1966, 1965, 1962, 1961, 1960, 1956, 1955, 1952, 1950, 1948, 1945, 1943, 1940, 1938, 1933, 1927, 1921, 1907, 1903
969 THOMAS AV PACIFIC BEACH	2017, 2014, 2009, 2006, 2004, 2000, 1999, 1995, 1994, 1992, 1991, 1989, 1985, 1984, 1980, 1976, 1975, 1971, 1970, 1966, 1965, 1962, 1961, 1960, 1956, 1955, 1952, 1950, 1948, 1945, 1943, 1940, 1938, 1933, 1927, 1907, 1903
969 THOMAS AVE	2017, 2014, 2009, 2004, 1999, 1995, 1994, 1991, 1985, 1976, 1971, 1965, 1962, 1960, 1956, 1955, 1950, 1945, 1940, 1921, 1907, 1903
969 THOMAS AVE	2006, 2000, 1995, 1992, 1991, 1989, 1985, 1984, 1980, 1976, 1975, 1971, 1970, 1966, 1965, 1962, 1961, 1960, 1956, 1955, 1952, 1950, 1948, 1945, 1943, 1940, 1938, 1933, 1927, 1921, 1907, 1903
969 THOMAS WAY	2017, 2014, 2009, 2006, 2004, 2000, 1999, 1995, 1994, 1992, 1991, 1989, 1985, 1984, 1980, 1976, 1975, 1971, 1970, 1966, 1965, 1962, 1961, 1956, 1952, 1950, 1948, 1943, 1940, 1938, 1933, 1927, 1921, 1907, 1903
971 GRAND AVE	2017, 2006, 2000, 1999, 1995, 1992, 1991, 1989, 1985, 1984, 1980, 1976, 1975, 1971, 1970, 1966, 1965, 1962, 1961, 1960, 1956, 1955, 1952, 1950, 1948, 1945, 1943, 1940, 1938, 1933, 1927, 1921, 1907, 1903
971 GRAND AVE	2017, 2014, 2009, 2004, 1999, 1995, 1994, 1991, 1985, 1976, 1971, 1966, 1965, 1962, 1961, 1960, 1956, 1955, 1950, 1948, 1945, 1943, 1940, 1938, 1933, 1927, 1921, 1907, 1903
972 THOMAS AVE	2017, 2014, 2009, 2006, 2004, 2000, 1999, 1995, 1994, 1992, 1991, 1989, 1985, 1984, 1980, 1976, 1975, 1971, 1965, 1962, 1960, 1956, 1955, 1950, 1940, 1938, 1933, 1927, 1921, 1907, 1903
972 THOMAS WAY	2017, 2014, 2009, 2006, 2004, 2000, 1999, 1995, 1994, 1992, 1991, 1989, 1985, 1984, 1980, 1976, 1975, 1971, 1970, 1966, 1965, 1962, 1961, 1956, 1952, 1950, 1948, 1945, 1943, 1940, 1938, 1933, 1927, 1921, 1907, 1903
973 GRAND AVE	2017, 2014, 2009, 2004, 1999, 1995, 1994, 1992, 1991, 1985, 1976, 1971, 1966, 1965, 1962, 1961, 1960, 1956, 1955, 1950, 1948, 1945, 1943, 1940, 1938, 1933, 1927, 1921, 1907, 1903
973 GRAND AVE	2017, 2009, 2006, 2000, 1995, 1992, 1991, 1989, 1985, 1984, 1980, 1976, 1975, 1971, 1970, 1966, 1965, 1962, 1961, 1960, 1956, 1955, 1952, 1950, 1948, 1945, 1943, 1940, 1938, 1933, 1927, 1921, 1907, 1903
974 THOMAS AVE	2006, 2000, 1995, 1992, 1991, 1989, 1985, 1984, 1980, 1976, 1975, 1971, 1970, 1966, 1965, 1962, 1961, 1960, 1956, 1955, 1952, 1950, 1948, 1945, 1943, 1940, 1938, 1933, 1927, 1921, 1907, 1903
974 THOMAS AVE	2017, 2014, 2009, 2004, 1999, 1995, 1994, 1991, 1985, 1976, 1971, 1965, 1962, 1960, 1956, 1955, 1952, 1950, 1948, 1945, 1943, 1940, 1938, 1933, 1927, 1921, 1907, 1903
974 THOMAS WAY	2017, 2014, 2009, 2006, 2004, 2000, 1999, 1995, 1994, 1992, 1991, 1989, 1985, 1984, 1980, 1976, 1975, 1971, 1970, 1966, 1965, 1962, 1961, 1956, 1955, 1952, 1950, 1948, 1945, 1943, 1940, 1938, 1933, 1927, 1921, 1907, 1903
975 GRAND AVE	2017, 2014, 2009, 2004, 1999, 1995, 1994, 1991, 1989, 1985, 1976, 1971, 1965, 1962, 1961, 1960, 1956, 1955, 1950, 1948, 1945, 1943, 1940, 1938, 1933, 1927, 1921, 1907, 1903
975 GRAND AVE	2017, 2006, 2000, 1995, 1994, 1992, 1991, 1989, 1985, 1984, 1980, 1976, 1975, 1971, 1970, 1966, 1965, 1962, 1961, 1960, 1956, 1955, 1952, 1950, 1948, 1945, 1943, 1940, 1938, 1933, 1927, 1921, 1907, 1903

FINDINGS

<u>Address Researched</u>	<u>Address Not Identified in Research Source</u>
975 HORNBLAND	2017, 2014, 2009, 2006, 2004, 2000, 1999, 1995, 1994, 1992, 1991, 1989, 1985, 1984, 1980, 1976, 1975, 1971, 1970, 1966, 1965, 1962, 1961, 1956, 1955, 1952, 1950, 1948, 1945, 1943, 1940, 1938, 1933, 1927, 1921, 1907, 1903
975 HORNBLEND ST	2017, 2014, 2009, 2004, 1999, 1995, 1994, 1991, 1985, 1976, 1971, 1965, 1962, 1960, 1956, 1955, 1952, 1950, 1948, 1945, 1943, 1940, 1938, 1933, 1927, 1921, 1907, 1903
975 HORNBLEND ST	2006, 2000, 1995, 1992, 1991, 1989, 1985, 1984, 1980, 1976, 1975, 1971, 1970, 1966, 1965, 1962, 1961, 1960, 1956, 1955, 1952, 1950, 1948, 1945, 1943, 1940, 1938, 1933, 1927, 1921, 1907, 1903
976 THOMAS AVE	2017, 2014, 2009, 2006, 2004, 1999, 1995, 1994, 1992, 1991, 1989, 1985, 1984, 1980, 1976, 1975, 1971, 1970, 1966, 1965, 1962, 1961, 1956, 1955, 1952, 1950, 1948, 1945, 1943, 1940, 1938, 1933, 1927, 1921, 1907, 1903
976 THOMAS WAY	2017, 2014, 2009, 2006, 2004, 2000, 1999, 1995, 1994, 1992, 1991, 1989, 1985, 1984, 1980, 1976, 1975, 1971, 1970, 1966, 1965, 1962, 1961, 1956, 1955, 1952, 1950, 1948, 1945, 1943, 1940, 1938, 1933, 1927, 1921, 1907, 1903
977 GRAND AVE	2017, 2014, 2009, 2006, 2004, 2000, 1999, 1995, 1994, 1992, 1991, 1989, 1985, 1976, 1971, 1965, 1962, 1961, 1960, 1956, 1955, 1952, 1950, 1948, 1945, 1943, 1940, 1938, 1933, 1927, 1921, 1907, 1903
978 HORNBLEND ST	2017, 2014, 2006, 2000, 1995, 1994, 1992, 1991, 1989, 1985, 1984, 1980, 1976, 1975, 1971, 1970, 1966, 1965, 1962, 1961, 1960, 1956, 1955, 1952, 1950, 1948, 1945, 1943, 1940, 1938, 1933, 1927, 1921, 1907, 1903
978 THOMAS AVE	2017, 2014, 2009, 2006, 2004, 2000, 1999, 1995, 1994, 1992, 1991, 1989, 1985, 1984, 1980, 1976, 1975, 1971, 1970, 1966, 1965, 1962, 1961, 1960, 1956, 1955, 1952, 1950, 1948, 1945, 1943, 1940, 1921, 1907, 1903
978 THOMAS PACIFIC BEACH	2017, 2014, 2009, 2006, 2004, 2000, 1999, 1995, 1994, 1992, 1991, 1989, 1985, 1984, 1980, 1976, 1975, 1971, 1970, 1966, 1965, 1962, 1961, 1960, 1956, 1955, 1952, 1950, 1948, 1945, 1943, 1940, 1938, 1933, 1927, 1907, 1903
980 GRAND AVE	2017, 2014, 2009, 2004, 1999, 1995, 1994, 1992, 1991, 1989, 1985, 1976, 1971, 1965, 1962, 1960, 1956, 1955, 1952, 1950, 1948, 1945, 1943, 1940, 1938, 1933, 1927, 1921, 1907, 1903
980 GRAND AVE	2017, 2006, 2004, 2000, 1995, 1992, 1991, 1989, 1985, 1984, 1980, 1976, 1975, 1971, 1970, 1966, 1965, 1962, 1961, 1960, 1956, 1955, 1952, 1950, 1948, 1945, 1943, 1940, 1938, 1933, 1927, 1921, 1907, 1903
980 HORNBLEND ST	2006, 2000, 1995, 1992, 1991, 1989, 1985, 1984, 1980, 1976, 1975, 1971, 1970, 1966, 1965, 1962, 1961, 1960, 1956, 1955, 1952, 1950, 1948, 1945, 1943, 1940, 1938, 1933, 1927, 1921, 1907, 1903
980 HORNBLEND ST	2017, 2014, 2009, 2004, 1999, 1994, 1989, 1985, 1976, 1975, 1971, 1970, 1966, 1965, 1962, 1961, 1960, 1956, 1955, 1952, 1950, 1948, 1945, 1943, 1940, 1938, 1933, 1927, 1921, 1907, 1903
983 GRAND AV SAN MARCOS	2017, 2014, 2009, 2006, 2004, 2000, 1999, 1995, 1994, 1992, 1991, 1989, 1984, 1980, 1976, 1975, 1971, 1970, 1966, 1965, 1962, 1961, 1960, 1956, 1955, 1952, 1950, 1948, 1945, 1943, 1940, 1938, 1933, 1927, 1921, 1907, 1903
990 W GRANT ESC	2017, 2014, 2009, 2006, 2004, 2000, 1999, 1995, 1994, 1992, 1991, 1989, 1985, 1984, 1980, 1976, 1975, 1971, 1970, 1966, 1965, 1962, 1961, 1956, 1955, 1952, 1950, 1948, 1945, 1943, 1940, 1938, 1933, 1927, 1921, 1907, 1903
995 REED AVE	2017, 2014, 2009, 2006, 2004, 2000, 1999, 1995, 1994, 1992, 1991, 1989, 1985, 1984, 1980, 1976, 1975, 1971, 1970, 1966, 1965, 1962, 1961, 1960, 1956, 1955, 1952, 1950, 1948, 1945, 1943, 1940, 1938, 1933, 1921, 1907, 1903

TARGET PROPERTY: ADDRESS NOT IDENTIFIED IN RESEARCH SOURCE

The following Target Property addresses were researched for this report, and the addresses were not identified in the research source.

Address Researched

1011 Grand Avenue

Address Not Identified in Research Source

1995, 1991, 1976, 1971, 1965, 1962, 1956, 1950, 1945, 1943, 1940, 1938, 1933, 1927, 1921, 1907, 1903

Source Page Images Appendix

GRAND AVE 2006

THE HAINES DIRECTORY

SAN DIEGO NORTH

1691-1700 191 XXXX OO 00
1692 SHINING LIGHT 888-273-3141 3
1693 SHINING LIGHT 888-273-3141 3
1694 ONE STOP BODY 888-273-7330 7

1211 A A BAJA GUIA 888-272-8533 4
1212 BEACH AREA 888-274-1159 4
1213 BEEF 888-483-3117 4

1410 WISDOM Christopher J 888-270-8860 1
1411 SENTINEL Kenneth OO 7
1412 PARTNERS OO 7

1833 XXXX OO 00
1834 XXXX OO 00
1835 OLIVER Martinez 888-273-4573 3

© HAINES CO., INC. INFORMATION ON THIS PAGE MAY NOT BE KEYPUNCHED, ENTERED INTO A COMPUTER OR PHOTOCOPIED, IN ANY MANNER WHATSOEVER EXCEPT AS AUTHORIZED IN WRITING BY HAINES CO., INC.

DAWES ST 2006

258 DAVIS PL

THE HAINES COMPANY DIRECTORY

2006

2636 JORDAN M 760-434-7048
2642 FINCH Herman D Mrs 760-726-3525
2648 SCHROEDER Ross J 760-729-8144
2654 BLISS Douglas R 760-434-2852
...
DAVIS AVENUE
* 0 BUS 6 RES 0 NEW

DAVIS RANCH RD
92070 SANTA YSABEL
WEALTH CODE 1
X DEMING RANCH RD
* 0 BUS 6 RES 0 NEW

DAVIS ST 92065
RAMONA
WEALTH CODE 2
X MONTECITO RD
524 BOTNER Ethel 760-789-2075a
...
X LAW ST
704 SALAS Matias 00

DAWES ST 92109
SAN DIEGO
WEALTH CODE 2.7
PACIFIC BEACH AREA
4070 BRANDT Leon 858-272-0116
...
X THOMAS AVE
4310 BARON Mikela 00

X GRAND AVE
4402 KING Justin A 858-273-8345
4413 DENSON Wendy M 858-272-8248
...
X HORNBELL ST
4452 ... APARTMENTS
CHURCHWELL Duane 858-272-1402

X PALOMAR DR
1410 CABALLERO Ramon 760-359-2718
1411 WELLS Joyce 00
...
DAWN CT 92069
SAN MARCOS
WEALTH CODE 4

X SUNDOWN LN
4202 CLOUD Paul 760-941-1736a
4203 CLOUD Paul Gregory 760-941-0159a
...
X RIDGELINE AVE
1568 REARL Marlyn 00

X EVERGOLD ST
440 MILLER Ronald 760-859-6482
441 ARROYO Roberto 760-727-5868
...
DAZA DR 92065
RAMONA
WEALTH CODE 7

X BENEVIDE DR
405 MCKENNA Ken 760-789-1112
4029 MARRN Daniel 00
...
DAWNS LN 92056
OCEANSIDE
WEALTH CODE 2

YOSIEDR NORTH
NICHOLS Rick 858-273-4375 +6
...
X GARNET AVE
4528 SCHMIDT Amanda 858-270-5158
4534 VERHEIJM Mark H 858-273-2801
...
X FELSPAR ST
4540 CHUNG Steve 858-731-3047 +6

X EMERALD ST
4511 SIMPSON Douglas 00 +6
4522 FRANK Chris D 858-483-0941
...
X MISSOURI ST
4718 PEREZ David 00

DAWN PL 92027
ESCONDIDO
WEALTH CODE 1
X BEGONIA ST
1742 ESTRADA Maria 760-743-8222
1743 ESTRADA Miguel 760-743-8222
...
X BARSTOW ST
4651 VALDES Jairo G 858-277-2313
4652 BARRANCO Ramon 00

X CONRAD AVE
4681 BULACAN Arminia 858-715-1657
4682 BULACAN Arminia 858-715-1657
...
X LEHRER DR
8101 LINDESE Mark 858-441-0618
8102 LINDESE Mark 858-441-0618

X PASQUAL HIGHLANDS
R
21027 LAJERO Robert 00
21028 DUAL Gregory 760-789-7494
...
X WASHINGTON ST
21027 LAJERO Robert 00
21028 DUAL Gregory 760-789-7494

DAWNS LN 92056
OCEANSIDE
WEALTH CODE 2
X SUNDOWN LN
4202 CLOUD Paul 760-941-1736a
4203 CLOUD Paul Gregory 760-941-0159a

X RIDGELINE AVE
1568 REARL Marlyn 00
1569 BJORNESSON 760-598-9750
...
X S MELROSE DR
1591 HALL Richard 00
1592 HEAN Timothy 760-265-8011 +6

X EVERGOLD ST
440 MILLER Ronald 760-859-6482
441 ARROYO Roberto 760-727-5868
...
DAZA DR 92065
RAMONA
WEALTH CODE 7

X BENEVIDE DR
405 MCKENNA Ken 760-789-1112
4029 MARRN Daniel 00
...
DAWNS LN 92056
OCEANSIDE
WEALTH CODE 2

X RIDGELINE AVE
1568 REARL Marlyn 00
1569 BJORNESSON 760-598-9750
...
X S MELROSE DR
1591 HALL Richard 00
1592 HEAN Timothy 760-265-8011 +6

FULLER Charles G 760-414-9048
GOTTSDANKER 760-630-0776
...
X RIFE WAY
13227 BALLARDO Daniel 00
13228 FABIA Adela 00

DAWN PL 92027
ESCONDIDO
WEALTH CODE 1
X BEGONIA ST
1742 ESTRADA Maria 760-743-8222
1743 ESTRADA Miguel 760-743-8222

X BARSTOW ST
4651 VALDES Jairo G 858-277-2313
4652 BARRANCO Ramon 00
...
X CONRAD AVE
4681 BULACAN Arminia 858-715-1657
4682 BULACAN Arminia 858-715-1657

X LEHRER DR
8101 LINDESE Mark 858-441-0618
8102 LINDESE Mark 858-441-0618
...
X PASQUAL HIGHLANDS
R
21027 LAJERO Robert 00
21028 DUAL Gregory 760-789-7494

DAWNS LN 92056
OCEANSIDE
WEALTH CODE 2
X SUNDOWN LN
4202 CLOUD Paul 760-941-1736a
4203 CLOUD Paul Gregory 760-941-0159a

X RIDGELINE AVE
1568 REARL Marlyn 00
1569 BJORNESSON 760-598-9750
...
X S MELROSE DR
1591 HALL Richard 00
1592 HEAN Timothy 760-265-8011 +6

X EVERGOLD ST
440 MILLER Ronald 760-859-6482
441 ARROYO Roberto 760-727-5868
...
DAZA DR 92065
RAMONA
WEALTH CODE 7

X BENEVIDE DR
405 MCKENNA Ken 760-789-1112
4029 MARRN Daniel 00
...
DAWNS LN 92056
OCEANSIDE
WEALTH CODE 2

X RIDGELINE AVE
1568 REARL Marlyn 00
1569 BJORNESSON 760-598-9750
...
X S MELROSE DR
1591 HALL Richard 00
1592 HEAN Timothy 760-265-8011 +6

X EVERGOLD ST
440 MILLER Ronald 760-859-6482
441 ARROYO Roberto 760-727-5868
...
DAZA DR 92065
RAMONA
WEALTH CODE 7

X RIFE WAY
13227 BALLARDO Daniel 00
13228 FABIA Adela 00
...
X BERNARDO AVE
1277 TREVISAN Albert 760-745-9272 +6
1278 TREVISAN Albert 760-745-9272

DAWN PL 92027
ESCONDIDO
WEALTH CODE 1
X BEGONIA ST
1742 ESTRADA Maria 760-743-8222
1743 ESTRADA Miguel 760-743-8222

X BARSTOW ST
4651 VALDES Jairo G 858-277-2313
4652 BARRANCO Ramon 00
...
X CONRAD AVE
4681 BULACAN Arminia 858-715-1657
4682 BULACAN Arminia 858-715-1657

X LEHRER DR
8101 LINDESE Mark 858-441-0618
8102 LINDESE Mark 858-441-0618
...
X PASQUAL HIGHLANDS
R
21027 LAJERO Robert 00
21028 DUAL Gregory 760-789-7494

DAWNS LN 92056
OCEANSIDE
WEALTH CODE 2
X SUNDOWN LN
4202 CLOUD Paul 760-941-1736a
4203 CLOUD Paul Gregory 760-941-0159a

X RIDGELINE AVE
1568 REARL Marlyn 00
1569 BJORNESSON 760-598-9750
...
X S MELROSE DR
1591 HALL Richard 00
1592 HEAN Timothy 760-265-8011 +6

X EVERGOLD ST
440 MILLER Ronald 760-859-6482
441 ARROYO Roberto 760-727-5868
...
DAZA DR 92065
RAMONA
WEALTH CODE 7

X BENEVIDE DR
405 MCKENNA Ken 760-789-1112
4029 MARRN Daniel 00
...
DAWNS LN 92056
OCEANSIDE
WEALTH CODE 2

X RIDGELINE AVE
1568 REARL Marlyn 00
1569 BJORNESSON 760-598-9750
...
X S MELROSE DR
1591 HALL Richard 00
1592 HEAN Timothy 760-265-8011 +6

X EVERGOLD ST
440 MILLER Ronald 760-859-6482
441 ARROYO Roberto 760-727-5868
...
DAZA DR 92065
RAMONA
WEALTH CODE 7

X RIFE WAY
13227 BALLARDO Daniel 00
13228 FABIA Adela 00
...
X BERNARDO AVE
1277 TREVISAN Albert 760-745-9272 +6
1278 TREVISAN Albert 760-745-9272

DAWN PL 92027
ESCONDIDO
WEALTH CODE 1
X BEGONIA ST
1742 ESTRADA Maria 760-743-8222
1743 ESTRADA Miguel 760-743-8222

X BARSTOW ST
4651 VALDES Jairo G 858-277-2313
4652 BARRANCO Ramon 00
...
X CONRAD AVE
4681 BULACAN Arminia 858-715-1657
4682 BULACAN Arminia 858-715-1657

X LEHRER DR
8101 LINDESE Mark 858-441-0618
8102 LINDESE Mark 858-441-0618
...
X PASQUAL HIGHLANDS
R
21027 LAJERO Robert 00
21028 DUAL Gregory 760-789-7494

DAWNS LN 92056
OCEANSIDE
WEALTH CODE 2
X SUNDOWN LN
4202 CLOUD Paul 760-941-1736a
4203 CLOUD Paul Gregory 760-941-0159a

X RIDGELINE AVE
1568 REARL Marlyn 00
1569 BJORNESSON 760-598-9750
...
X S MELROSE DR
1591 HALL Richard 00
1592 HEAN Timothy 760-265-8011 +6

X EVERGOLD ST
440 MILLER Ronald 760-859-6482
441 ARROYO Roberto 760-727-5868
...
DAZA DR 92065
RAMONA
WEALTH CODE 7

X BENEVIDE DR
405 MCKENNA Ken 760-789-1112
4029 MARRN Daniel 00
...
DAWNS LN 92056
OCEANSIDE
WEALTH CODE 2

X RIDGELINE AVE
1568 REARL Marlyn 00
1569 BJORNESSON 760-598-9750
...
X S MELROSE DR
1591 HALL Richard 00
1592 HEAN Timothy 760-265-8011 +6

X EVERGOLD ST
440 MILLER Ronald 760-859-6482
441 ARROYO Roberto 760-727-5868
...
DAZA DR 92065
RAMONA
WEALTH CODE 7

X RIFE WAY
13227 BALLARDO Daniel 00
13228 FABIA Adela 00
...
X BERNARDO AVE
1277 TREVISAN Albert 760-745-9272 +6
1278 TREVISAN Albert 760-745-9272

DAWN PL 92027
ESCONDIDO
WEALTH CODE 1
X BEGONIA ST
1742 ESTRADA Maria 760-743-8222
1743 ESTRADA Miguel 760-743-8222

X BARSTOW ST
4651 VALDES Jairo G 858-277-2313
4652 BARRANCO Ramon 00
...
X CONRAD AVE
4681 BULACAN Arminia 858-715-1657
4682 BULACAN Arminia 858-715-1657

X LEHRER DR
8101 LINDESE Mark 858-441-0618
8102 LINDESE Mark 858-441-0618
...
X PASQUAL HIGHLANDS
R
21027 LAJERO Robert 00
21028 DUAL Gregory 760-789-7494

DAWNS LN 92056
OCEANSIDE
WEALTH CODE 2
X SUNDOWN LN
4202 CLOUD Paul 760-941-1736a
4203 CLOUD Paul Gregory 760-941-0159a

X RIDGELINE AVE
1568 REARL Marlyn 00
1569 BJORNESSON 760-598-9750
...
X S MELROSE DR
1591 HALL Richard 00
1592 HEAN Timothy 760-265-8011 +6

X EVERGOLD ST
440 MILLER Ronald 760-859-6482
441 ARROYO Roberto 760-727-5868
...
DAZA DR 92065
RAMONA
WEALTH CODE 7

X BENEVIDE DR
405 MCKENNA Ken 760-789-1112
4029 MARRN Daniel 00
...
DAWNS LN 92056
OCEANSIDE
WEALTH CODE 2

X RIDGELINE AVE
1568 REARL Marlyn 00
1569 BJORNESSON 760-598-9750
...
X S MELROSE DR
1591 HALL Richard 00
1592 HEAN Timothy 760-265-8011 +6

X EVERGOLD ST
440 MILLER Ronald 760-859-6482
441 ARROYO Roberto 760-727-5868
...
DAZA DR 92065
RAMONA
WEALTH CODE 7

X RIFE WAY
13227 BALLARDO Daniel 00
13228 FABIA Adela 00
...
X BERNARDO AVE
1277 TREVISAN Albert 760-745-9272 +6
1278 TREVISAN Albert 760-745-9272

DAWN PL 92027
ESCONDIDO
WEALTH CODE 1
X BEGONIA ST
1742 ESTRADA Maria 760-743-8222
1743 ESTRADA Miguel 760-743-8222

X BARSTOW ST
4651 VALDES Jairo G 858-277-2313
4652 BARRANCO Ramon 00
...
X CONRAD AVE
4681 BULACAN Arminia 858-715-1657
4682 BULACAN Arminia 858-715-1657

X LEHRER DR
8101 LINDESE Mark 858-441-0618
8102 LINDESE Mark 858-441-0618
...
X PASQUAL HIGHLANDS
R
21027 LAJERO Robert 00
21028 DUAL Gregory 760-789-7494

DAWNS LN 92056
OCEANSIDE
WEALTH CODE 2
X SUNDOWN LN
4202 CLOUD Paul 760-941-1736a
4203 CLOUD Paul Gregory 760-941-0159a

X RIDGELINE AVE
1568 REARL Marlyn 00
1569 BJORNESSON 760-598-9750
...
X S MELROSE DR
1591 HALL Richard 00
1592 HEAN Timothy 760-265-8011 +6

X EVERGOLD ST
440 MILLER Ronald 760-859-6482
441 ARROYO Roberto 760-727-5868
...
DAZA DR 92065
RAMONA
WEALTH CODE 7

X BENEVIDE DR
405 MCKENNA Ken 760-789-1112
4029 MARRN Daniel 00
...
DAWNS LN 92056
OCEANSIDE
WEALTH CODE 2

X RIDGELINE AVE
1568 REARL Marlyn 00
1569 BJORNESSON 760-598-9750
...
X S MELROSE DR
1591 HALL Richard 00
1592 HEAN Timothy 760-265-8011 +6

X EVERGOLD ST
440 MILLER Ronald 760-859-6482
441 ARROYO Roberto 760-727-5868
...
DAZA DR 92065
RAMONA
WEALTH CODE 7

GARNET AVE 2006

THE HAINE'S DIRECTORY

342 GARDENIA AVE

GARDENIA AVE 92064 POWAY

WELTH CODE 6

- OLEANDER DR
SCALONINE Vincent 858-91-1088
GILBERT Mary 858-63-8876
PAVINE Lorraine 858-51-5864

MARIGOLD DR
BUS 27 RES 3 NEW

GARDENIA CT 92011 CARLSBAD

ALLYSUM RD
PIVA Jeffrey R 760-93-3942

JENKINS Frank 00 +6

GARDENIA CT 92078 SAN MARCOS

EFFINGER Kik 760-74-7915
FAULKNER Jessica 760-74-7915

GARDENIA CT 92078 SAN MARCOS

FAULKNER Jessica 760-74-7915
CARROLL Matthew 00 +6

GARDENIA CT 92078 SAN MARCOS

FAULKNER Jessica 760-74-7915
CARROLL Matthew 00 +6

GARDENIA GLN 92025 ESCONDIDO

WELTH CODE 8

MEYER Jerome L 760-480-4661
MEYER Jerome L 760-480-2971

GARDENIA GLN 92025 ESCONDIDO

WELTH CODE 8

MEYER Jerome L 760-480-4661
MEYER Jerome L 760-480-2971

GARDENIA ST 92057 OCEANSIDE

WELTH CODE 3.8

OLEANDER DR
ESPINOZA Jose 00 +6
HISH Jose 00 +6

CONIFER DR
MARTINEZ Jose 00 +6
GROSS Margaret 00 +6

CONIFER DR
MARTINEZ Jose 00 +6
GROSS Margaret 00 +6

CONIFER DR
MARTINEZ Jose 00 +6
GROSS Margaret 00 +6

CONIFER DR
MARTINEZ Jose 00 +6
GROSS Margaret 00 +6

CONIFER DR
MARTINEZ Jose 00 +6
GROSS Margaret 00 +6

CONIFER DR
MARTINEZ Jose 00 +6
GROSS Margaret 00 +6

CONIFER DR
MARTINEZ Jose 00 +6
GROSS Margaret 00 +6

CONIFER DR
MARTINEZ Jose 00 +6
GROSS Margaret 00 +6

CONIFER DR
MARTINEZ Jose 00 +6
GROSS Margaret 00 +6

SYCAMORE AVE
TREAD Paul 760-729-5736
AGUIAR Rafael E 760-720-3114

CHESTNUT AVE
XXX 00 +6
XXX 00 +6

MAPLE AVE
BRADLEY Kathleen 00 +6
POLANUS Albert A 00 +6

ACACIA AVE
JERSE Steve 760-431-6458
HOLLADAY Sheila A 760-728-1439

CHERRY AVE
MUNOZ Eric 760-728-8053
RICEITILLI Sandra 00 +6

JUNIPER AVE
MICHOL Michael 760-729-0363
HOWE Tom 760-729-0863

HEMLOCK AVE
ANDRUS Robert 760-729-3114
MORAN Robert 760-729-3114

REDWOOD AVE
BIERNACKI Julia 760-760-8888
MCNAB Elizabeth 760-434-5441

TAMARACK AVE
GOTO James 00 +6
BLACK M 760-729-2537

OCEAN ST
FITZGERALD David C 760-720-5350
SAWYER Laurence 760-720-0545

NORMANDY LN
HAMA Raul J 760-728-6461
LUCA Mark A 760-729-9469

PACIFIC AVE
ELLWOOD Chesley 00 +6
JRELLY Ajae 00 +6

CYPRESS AVE
ELLWOOD Chesley 00 +6
JRELLY Ajae 00 +6

CHRISTIANSEN AVE
GREEN Laura 760-729-8121
HART Robert 00 +6

GRAND AVE
DONESAN Barbara 760-730-0720
WILLIAMSON Charles 00 +6

CARLSBAD VILLAGE DR
NASSAR Sami 00 +6
MURRAY Louise 760-730-9588

DATE AVE
KLOSE Robert 00 +6
NICOLAUS C 760-730-6688

WALNUT AVE
XXX 00 +6
SMTH Carl 00 +6

OLIVE AVE
HALL Matthew 00 +6

SCHUTZ Albert 00 +6
SHERWOOD Stephen 00 +6
ETHERIDGE Robin 760-967-7079

WISCONSIN AVE
XXX 00 +6
XXX 00 +6

DIVISION ST
HERBERT Liberto 760-977-8929
HERNANDEZ Jose 00 +6

APARTMENTS
CONTRERAS E Maria 760-435-0885
FLORES Enrique 760-757-1294

APARTMENTS
CONTRERAS E Maria 760-435-0885
FLORES Enrique 760-757-1294

APARTMENTS
CONTRERAS E Maria 760-435-0885
FLORES Enrique 760-757-1294

APARTMENTS
CONTRERAS E Maria 760-435-0885
FLORES Enrique 760-757-1294

APARTMENTS
CONTRERAS E Maria 760-435-0885
FLORES Enrique 760-757-1294

APARTMENTS
CONTRERAS E Maria 760-435-0885
FLORES Enrique 760-757-1294

APARTMENTS
CONTRERAS E Maria 760-435-0885
FLORES Enrique 760-757-1294

APARTMENTS
CONTRERAS E Maria 760-435-0885
FLORES Enrique 760-757-1294

APARTMENTS
CONTRERAS E Maria 760-435-0885
FLORES Enrique 760-757-1294

APARTMENTS
CONTRERAS E Maria 760-435-0885
FLORES Enrique 760-757-1294

APARTMENTS
CONTRERAS E Maria 760-435-0885
FLORES Enrique 760-757-1294

APARTMENTS
CONTRERAS E Maria 760-435-0885
FLORES Enrique 760-757-1294

APARTMENTS
CONTRERAS E Maria 760-435-0885
FLORES Enrique 760-757-1294

APARTMENTS
CONTRERAS E Maria 760-435-0885
FLORES Enrique 760-757-1294

APARTMENTS
CONTRERAS E Maria 760-435-0885
FLORES Enrique 760-757-1294

APARTMENTS
CONTRERAS E Maria 760-435-0885
FLORES Enrique 760-757-1294

APARTMENTS
CONTRERAS E Maria 760-435-0885
FLORES Enrique 760-757-1294

APARTMENTS
CONTRERAS E Maria 760-435-0885
FLORES Enrique 760-757-1294

APARTMENTS
CONTRERAS E Maria 760-435-0885
FLORES Enrique 760-757-1294

APARTMENTS
CONTRERAS E Maria 760-435-0885
FLORES Enrique 760-757-1294

APARTMENTS
CONTRERAS E Maria 760-435-0885
FLORES Enrique 760-757-1294

APARTMENTS
CONTRERAS E Maria 760-435-0885
FLORES Enrique 760-757-1294

APARTMENTS
CONTRERAS E Maria 760-435-0885
FLORES Enrique 760-757-1294

APARTMENTS
CONTRERAS E Maria 760-435-0885
FLORES Enrique 760-757-1294

APARTMENTS
CONTRERAS E Maria 760-435-0885
FLORES Enrique 760-757-1294

APARTMENTS
CONTRERAS E Maria 760-435-0885
FLORES Enrique 760-757-1294

APARTMENTS
CONTRERAS E Maria 760-435-0885
FLORES Enrique 760-757-1294

APARTMENTS
CONTRERAS E Maria 760-435-0885
FLORES Enrique 760-757-1294

APARTMENTS
CONTRERAS E Maria 760-435-0885
FLORES Enrique 760-757-1294

APARTMENTS
CONTRERAS E Maria 760-435-0885
FLORES Enrique 760-757-1294

APARTMENTS
CONTRERAS E Maria 760-435-0885
FLORES Enrique 760-757-1294

APARTMENTS
CONTRERAS E Maria 760-435-0885
FLORES Enrique 760-757-1294

APARTMENTS
CONTRERAS E Maria 760-435-0885
FLORES Enrique 760-757-1294

APARTMENTS
CONTRERAS E Maria 760-435-0885
FLORES Enrique 760-757-1294

GRAND AVE 2006

THE HAINES COMPANY DIRECTORY

360 GRAMERCY DR

SAN DIEGO NORTH

2006

422 *MENGOTE Wilfredo ... 421 *RODRIGUEZ Sr ... 419 *SHERMAN Carol ...

GRANADA RD 92083 VISTA ... 12831 XXXX ... 0 BUS 7 RES 0 NEW

WEALTH CODE 5 ... 701 *HOMAN Eugene ... 702 *RAMIREZ Francisco ...

X OLIVE DR ... 701 *HOMAN Eugene ... 702 *RAMIREZ Francisco ...

X ELM TREE DR ... 2 *BUS 38 RES 1 NEW ... 2401 *WATSON Fred ...

GRANADA WAY 92010 CARLSBAD ... 2401 *WATSON Fred ... 2403 *RAMIREZ Javier ...

X TRIESTE DR ... 2401 *WATSON Fred ... 2403 *RAMIREZ Javier ...

X SANTA CLARA WAY ... 0 BUS 13 RES 1 NEW ... 1220 XXXX ...

GRANADA WAY 92078 SAN MARCOS ... 1220 XXXX ... 1221 XXXX ...

X DISCOVERY ST ... 1220 XXXX ... 1221 XXXX ...

X GOPHER CANYON RD ... 1 *BUS 5 RES 0 NEW ... 851 *FINNELL Margaret ...

GRANADA DR 92056 OCEANSIDE ... 851 *FINNELL Margaret ... 852 *YOUNG Heather ...

WEALTH CODE 5 ... 851 *FINNELL Margaret ... 852 *YOUNG Heather ...

X ELM TREE DR ... 851 *FINNELL Margaret ... 852 *YOUNG Heather ...

X MAPLE DR ... 900 *MOL Charles ... 901 *WOOTEN J ...

X CORONA WAY ... 12821 VARGAS Chantel ... 12822 XXXX ...

139 XXXX ... 143 *FLIKT Kristen ... 144 *FRIEDMAN Andrew ...

X EL VIENTO ... 207 *PELLEGRINO Joseph ... 208 XXXX ...

GRANBY WAY 92126 SAN DIEGO ... 10654 XXXX ... 10655 *CONZUMIS Dennis ...

X SCHILLING AVE ... 10654 XXXX ... 10655 *CONZUMIS Dennis ...

X CLIFF ST ... 404 *FOSTER James ... 405 *SANDLER John ...

X GLENDOVER LN ... 0 BUS 14 RES 1 NEW ... 2401 *WATSON Fred ...

GRAND AVE 92008 CARLSBAD ... 2401 *WATSON Fred ... 2403 *RAMIREZ Javier ...

X GARFIELD ST ... 221 ... 222 ... 223 ...

X WASHINGTON ST ... 421 *ALLEYVILLE ... 422 ... 423 ...

X STATE ST ... 507 *JEWELRY SOURCE ... 508 *BEACH SHACK HAR ...

X WASHINGTON ST ... 421 *ALLEYVILLE ... 422 ... 423 ...

X STATE ST ... 507 *JEWELRY SOURCE ... 508 *BEACH SHACK HAR ...

X WASHINGTON ST ... 421 *ALLEYVILLE ... 422 ... 423 ...

X STATE ST ... 507 *JEWELRY SOURCE ... 508 *BEACH SHACK HAR ...

X WASHINGTON ST ... 421 *ALLEYVILLE ... 422 ... 423 ...

X STATE ST ... 507 *JEWELRY SOURCE ... 508 *BEACH SHACK HAR ...

645 *GSD VERMILYEA ... 699 *WASH MOTION ST ... 725 *PACARD & ...

X PALMITAS ST ... 404 *IVERSES Paul ... 405 *FREEMAN J ...

X LIRO ST ... 524 *SCOTT Edward ... 525 *CANALYS ...

GRANBY WAY 92126 SAN DIEGO ... 10654 XXXX ... 10655 *CONZUMIS Dennis ...

X SCHILLING AVE ... 10654 XXXX ... 10655 *CONZUMIS Dennis ...

X CLIFF ST ... 404 *FOSTER James ... 405 *SANDLER John ...

X GLENDOVER LN ... 0 BUS 14 RES 1 NEW ... 2401 *WATSON Fred ...

GRAND AVE 92008 CARLSBAD ... 2401 *WATSON Fred ... 2403 *RAMIREZ Javier ...

X GARFIELD ST ... 221 ... 222 ... 223 ...

X WASHINGTON ST ... 421 *ALLEYVILLE ... 422 ... 423 ...

X STATE ST ... 507 *JEWELRY SOURCE ... 508 *BEACH SHACK HAR ...

X WASHINGTON ST ... 421 *ALLEYVILLE ... 422 ... 423 ...

X STATE ST ... 507 *JEWELRY SOURCE ... 508 *BEACH SHACK HAR ...

X WASHINGTON ST ... 421 *ALLEYVILLE ... 422 ... 423 ...

X STATE ST ... 507 *JEWELRY SOURCE ... 508 *BEACH SHACK HAR ...

X WASHINGTON ST ... 421 *ALLEYVILLE ... 422 ... 423 ...

961 XXXX ... 962 *SHININ ... 963 *SHININ ...

GRAND AVE 92014 DEL MAR ... 1600 *MCELHATH Frank ... 1701 *RICHARDS Larry D ...

WEALTH CODE 7 ... 1600 *MCELHATH Frank ... 1701 *RICHARDS Larry D ...

X OCEAN BLVD ... 707 *AQUARIUS SURFA ... 710 *OCEAN PARK INN ...

X MISSION BLVD ... 822 *TACO BILL - MCMAN ... 823 *FAST FOOD ...

X BAYVARD ST ... 909 *BAHIA DON BRAVO ... 910 *CHIEF CHEEK ...

X BAYVARD ST ... 909 *BAHIA DON BRAVO ... 910 *CHIEF CHEEK ...

X BAYVARD ST ... 909 *BAHIA DON BRAVO ... 910 *CHIEF CHEEK ...

X BAYVARD ST ... 909 *BAHIA DON BRAVO ... 910 *CHIEF CHEEK ...

X BAYVARD ST ... 909 *BAHIA DON BRAVO ... 910 *CHIEF CHEEK ...

X BAYVARD ST ... 909 *BAHIA DON BRAVO ... 910 *CHIEF CHEEK ...

X BAYVARD ST ... 909 *BAHIA DON BRAVO ... 910 *CHIEF CHEEK ...

X BAYVARD ST ... 909 *BAHIA DON BRAVO ... 910 *CHIEF CHEEK ...

X BAYVARD ST ... 909 *BAHIA DON BRAVO ... 910 *CHIEF CHEEK ...

X BAYVARD ST ... 909 *BAHIA DON BRAVO ... 910 *CHIEF CHEEK ...

X BAYVARD ST ... 909 *BAHIA DON BRAVO ... 910 *CHIEF CHEEK ...

HORNBLEND ST 2006

THE HAINE'S DIRECTORY

SAN DIEGO NORTH

401 HORNBLEND ST

Table listing real estate listings in San Diego North, including addresses, phone numbers, and agent names.

Table listing real estate listings in San Diego North, including addresses, phone numbers, and agent names.

Table listing real estate listings in San Diego North, including addresses, phone numbers, and agent names.

Table listing real estate listings in San Diego North, including addresses, phone numbers, and agent names.

Table listing real estate listings in San Diego North, including addresses, phone numbers, and agent names.

Table listing real estate listings in San Diego North, including addresses, phone numbers, and agent names.

© HAINE'S & CO., INC. INFORMATION ON THIS PAGE MAY NOT BE KEYPUNCHED, ENTERED INTO A COMPUTER OR PHOTOCOPIED, IN ANY MANNER WHATSOEVER EXCEPT AS AUTHORIZED IN WRITING BY HAINE'S & CO., INC.

CASS ST 2000

CASA BONITA DR 9192 CONT. 3165 MCGHEE G D 618-475-5562 3166 GALE Marvin L 00 7 3169 XXXX 00 8

CASA DE ROCA WAY 9191 ALPINE WEALTH CODE 5.0 1339 XXXX 00 8 1340 SULLIVAN Howard M 618-445-0875

CASA VSTA RD 92040 LAKESIDE WEALTH CODE 6.0 12633 SULLIVAN Wm S 618-443-4476 12642 XXXX 00 7

CASEY 92139 SAN DIEGO WEALTH CODE 4.9 2656 53 SC BLEEM 618-267-8007 2704 XXXX 00 7

CASITA WAY 92115 SAN DIEGO WEALTH CODE 4.2 3003 KENEDY P R 618-287-4625 3009 XXXX 00 7

CASPIANWAY 9192 CONT BASHIR Bayeed A 618-429-5663 3511 HARRY Michelle 618-429-3865

CASA VERDE CT 3221 FLEWELL Ann 00 8 3208 GLUCK Harold 618-470-7167

ALPINE BLVD 1339 XXXX 00 8 1345 SULLIVAN Howard M 618-445-0875

LOS COCHES RD 12633 SULLIVAN Wm S 618-443-4476 12642 XXXX 00 7

WATTLE DR 2704 XXXX 00 7 2706 KINGCHON Ansel N 00 7

MARLOWE DR 3003 KENEDY P R 618-287-4625 3009 XXXX 00 7

MARLOWE DR 3003 KENEDY P R 618-287-4625 3009 XXXX 00 7

CASA BONITA CT 3272 XXXX 00 8 3273 XXXX 00 8

CASA GRANDE AV 92040 LAKESIDE WEALTH CODE 6.0 13104 GHOUGH C B 00 8 13109 HOGGERS M 00 8

CASCADE PL 92021 EL CAJON WEALTH CODE 4.0 1408 SISLEY Michael 618-362-8299 1415 WATLEY Thomas C 618-352-0475

CASCADE RD 92021 EL CAJON WEALTH CODE 4.0 1408 SISLEY Michael 618-362-8299 1415 WATLEY Thomas C 618-352-0475

CELIA VISTA DR 4003 MENDEL J J 618-582-1895 4004 SANBERRY Russell E 00 7

MARLOWE DR 3003 KENEDY P R 618-287-4625 3009 XXXX 00 7

CASA CIELO 91977 SPRING VALLEY WEALTH CODE 7.0 2203 ARCHE Ana Isabel 618-456-1533 2204 GRUBER Ann 00 7

CASA GRANDE WAY 91902 BONITA WEALTH CODE 6.0 5720 GROVES Walter A 618-267-0188 5723 RICHARDS Paul R 00 7

CASCADE RD 92021 EL CAJON WEALTH CODE 4.0 1408 SISLEY Michael 618-362-8299 1415 WATLEY Thomas C 618-352-0475

APPIAN DR 2815 XXXX 00 7 2816 BERNARD J 618-267-3211 2818 WEST JUDITH 618-470-1950

MARLOWE DR 3003 KENEDY P R 618-287-4625 3009 XXXX 00 7

MARLOWE DR 3003 KENEDY P R 618-287-4625 3009 XXXX 00 7

CASA DE LA TORRE CT 91977 SPRING VALLEY NO LISTINGS 2203 ARCHE Ana Isabel 618-456-1533 2204 GRUBER Ann 00 7

CASA GRANDE WAY 91902 BONITA WEALTH CODE 6.0 5720 GROVES Walter A 618-267-0188 5723 RICHARDS Paul R 00 7

CASCADE RD 92021 EL CAJON WEALTH CODE 4.0 1408 SISLEY Michael 618-362-8299 1415 WATLEY Thomas C 618-352-0475

APPIAN DR 2815 XXXX 00 7 2816 BERNARD J 618-267-3211 2818 WEST JUDITH 618-470-1950

MARLOWE DR 3003 KENEDY P R 618-287-4625 3009 XXXX 00 7

MARLOWE DR 3003 KENEDY P R 618-287-4625 3009 XXXX 00 7

CASA DEL PRADO BLVD 92101 SAN DIEGO NO F # CA GARDEN MAGAZINE 618-222-5782 NO F # KEBANA INTERNATL 618-232-8782

CASA GRANDE WAY 91902 BONITA WEALTH CODE 6.0 5720 GROVES Walter A 618-267-0188 5723 RICHARDS Paul R 00 7

CASCADE RD 92021 EL CAJON WEALTH CODE 4.0 1408 SISLEY Michael 618-362-8299 1415 WATLEY Thomas C 618-352-0475

APPIAN DR 2815 XXXX 00 7 2816 BERNARD J 618-267-3211 2818 WEST JUDITH 618-470-1950

MARLOWE DR 3003 KENEDY P R 618-287-4625 3009 XXXX 00 7

MARLOWE DR 3003 KENEDY P R 618-287-4625 3009 XXXX 00 7

CASA DE MACHADO 91941 LA MESA WEALTH CODE 7.0 4211 TEPPER Fred R 618-452-4211 4216 DEWELL David B 00 7

CASA GRANDE WAY 91902 BONITA WEALTH CODE 6.0 5720 GROVES Walter A 618-267-0188 5723 RICHARDS Paul R 00 7

CASCADE RD 92021 EL CAJON WEALTH CODE 4.0 1408 SISLEY Michael 618-362-8299 1415 WATLEY Thomas C 618-352-0475

APPIAN DR 2815 XXXX 00 7 2816 BERNARD J 618-267-3211 2818 WEST JUDITH 618-470-1950

MARLOWE DR 3003 KENEDY P R 618-287-4625 3009 XXXX 00 7

MARLOWE DR 3003 KENEDY P R 618-287-4625 3009 XXXX 00 7

CASA DE ORO BLVD 91977 SPRING VALLEY WEALTH CODE 6.0 1001 XXXX 00 8 1002 PRACAMONTESA A 00 7

CASA GRANDE WAY 91902 BONITA WEALTH CODE 6.0 5720 GROVES Walter A 618-267-0188 5723 RICHARDS Paul R 00 7

CASCADE RD 92021 EL CAJON WEALTH CODE 4.0 1408 SISLEY Michael 618-362-8299 1415 WATLEY Thomas C 618-352-0475

APPIAN DR 2815 XXXX 00 7 2816 BERNARD J 618-267-3211 2818 WEST JUDITH 618-470-1950

MARLOWE DR 3003 KENEDY P R 618-287-4625 3009 XXXX 00 7

MARLOWE DR 3003 KENEDY P R 618-287-4625 3009 XXXX 00 7

GRANADA AV S 1001 XXXX 00 8 1002 PRACAMONTESA A 00 7 1009 PAREDES Oscar 00 7

CASA GRANDE WAY 91902 BONITA WEALTH CODE 6.0 5720 GROVES Walter A 618-267-0188 5723 RICHARDS Paul R 00 7

CASCADE RD 92021 EL CAJON WEALTH CODE 4.0 1408 SISLEY Michael 618-362-8299 1415 WATLEY Thomas C 618-352-0475

APPIAN DR 2815 XXXX 00 7 2816 BERNARD J 618-267-3211 2818 WEST JUDITH 618-470-1950

MARLOWE DR 3003 KENEDY P R 618-287-4625 3009 XXXX 00 7

MARLOWE DR 3003 KENEDY P R 618-287-4625 3009 XXXX 00 7

SAN JUAN 1001 XXXX 00 8 1002 PRACAMONTESA A 00 7 1009 PAREDES Oscar 00 7

CASA GRANDE WAY 91902 BONITA WEALTH CODE 6.0 5720 GROVES Walter A 618-267-0188 5723 RICHARDS Paul R 00 7

CASCADE RD 92021 EL CAJON WEALTH CODE 4.0 1408 SISLEY Michael 618-362-8299 1415 WATLEY Thomas C 618-352-0475

APPIAN DR 2815 XXXX 00 7 2816 BERNARD J 618-267-3211 2818 WEST JUDITH 618-470-1950

MARLOWE DR 3003 KENEDY P R 618-287-4625 3009 XXXX 00 7

MARLOWE DR 3003 KENEDY P R 618-287-4625 3009 XXXX 00 7

TOLEDO RD 1014 MARSHALL Philip 618-470-3265 1015 CODY Richard J 00 7

CASA GRANDE WAY 91902 BONITA WEALTH CODE 6.0 5720 GROVES Walter A 618-267-0188 5723 RICHARDS Paul R 00 7

CASCADE RD 92021 EL CAJON WEALTH CODE 4.0 1408 SISLEY Michael 618-362-8299 1415 WATLEY Thomas C 618-352-0475

APPIAN DR 2815 XXXX 00 7 2816 BERNARD J 618-267-3211 2818 WEST JUDITH 618-470-1950

MARLOWE DR 3003 KENEDY P R 618-287-4625 3009 XXXX 00 7

MARLOWE DR 3003 KENEDY P R 618-287-4625 3009 XXXX 00 7

COPYRIGHT HAINES & CO., INC. INFORMATION ON THIS PAGE MAY NOT BE KEYPHUNCHED, ENTERED INTO A COMPUTER OR PHOTOCOPIED, IN ANY MANNER WHATSOEVER EXCEPT AS AUTHORIZED IN WRITING BY HAINES & CO., INC.

GRAND AVE 2000

Table with multiple columns containing property addresses, owner names, and phone numbers. The table is organized into sections based on street names like GRANADA AV, GRAND AV, and SAN DIEGO.

COPYRIGHT HAINES & CO., INC. INFORMATION ON THIS PAGE MAY NOT BE KEYPINCHED, ENTERED INTO A COMPUTER OR PHOTOCOPIED, IN ANY MANNER WHATSOEVER EXCEPT AS AUTHORIZED IN WRITING BY HAINES & CO., INC.

BAYARD ST 2000

BATES

Table listing property details for BATES 92115 SAN DIEGO, including owner names, addresses, and phone numbers.

BATES LN 92021 EL CAJON

Table listing property details for BATES LN 92021 EL CAJON, including owner names, addresses, and phone numbers.

BATHURST PL 92020 EL CAJON

Table listing property details for BATHURST PL 92020 EL CAJON, including owner names, addresses, and phone numbers.

BAY BLVD 91910 CHULA VISTA

Table listing property details for BAY BLVD 91910 CHULA VISTA, including owner names, addresses, and phone numbers.

ZIP CODE 91911 CHULA VISTA

Table listing property details for ZIP CODE 91911 CHULA VISTA, including owner names, addresses, and phone numbers.

BAY CIR 92118 CORONADO

Table listing property details for BAY CIR 92118 CORONADO, including owner names, addresses, and phone numbers.

BAYARD 92109 SAN DIEGO

Table listing property details for BAYARD 92109 SAN DIEGO, including owner names, addresses, and phone numbers.

BAYARD

Table listing property details for BAYARD, including owner names, addresses, and phone numbers.

BAY CIR 92118 CORONADO

Table listing property details for BAY CIR 92118 CORONADO, including owner names, addresses, and phone numbers.

BAYARD 92109 SAN DIEGO

Table listing property details for BAYARD 92109 SAN DIEGO, including owner names, addresses, and phone numbers.

BAYARD

Table listing property details for BAYARD, including owner names, addresses, and phone numbers.

BAYARD 92109 SAN DIEGO

Table listing property details for BAYARD 92109 SAN DIEGO, including owner names, addresses, and phone numbers.

BAYARD 92109 SAN DIEGO

Table listing property details for BAYARD 92109 SAN DIEGO, including owner names, addresses, and phone numbers.

BAY HILL RD (93) 91915 CHULA VISTA

Table listing property details for BAY HILL RD (93) 91915 CHULA VISTA, including owner names, addresses, and phone numbers.

BAY LEAF DR 91910 CHULA VISTA

Table listing property details for BAY LEAF DR 91910 CHULA VISTA, including owner names, addresses, and phone numbers.

BAYLOR AV 91902 BONITA

Table listing property details for BAYLOR AV 91902 BONITA, including owner names, addresses, and phone numbers.

BAYLOR AV 91913 CHULA VISTA

Table listing property details for BAYLOR AV 91913 CHULA VISTA, including owner names, addresses, and phone numbers.

BAYLOR DR 92105 SAN DIEGO

Table listing property details for BAYLOR DR 92105 SAN DIEGO, including owner names, addresses, and phone numbers.

BAYONNE DR 92109 SAN DIEGO

Table listing property details for BAYONNE DR 92109 SAN DIEGO, including owner names, addresses, and phone numbers.

BAYLOR DR 92115 SAN DIEGO

Table listing property details for BAYLOR DR 92115 SAN DIEGO, including owner names, addresses, and phone numbers.

BAYLOR DR 92150 SAN DIEGO

Table listing property details for BAYLOR DR 92150 SAN DIEGO, including owner names, addresses, and phone numbers.

BAYONNE DR 92109 SAN DIEGO

Table listing property details for BAYONNE DR 92109 SAN DIEGO, including owner names, addresses, and phone numbers.

BAYLOR DR 92115 SAN DIEGO

Table listing property details for BAYLOR DR 92115 SAN DIEGO, including owner names, addresses, and phone numbers.

CASS ST 2000

Table with columns: CASS, 92109 CONT, listing various properties and their details.

Table with columns: CASS, 92109 CONT, listing various properties and their details.

Table with columns: CASS, 92109 CONT, listing various properties and their details.

Table with columns: CASSELLERYWAY, 92119 CONT, listing various properties and their details.

Table with columns: CASSELMAN PL 91910, CHULA VISTA, listing various properties and their details.

COPYRIGHT HAINES & CO., INC. INFORMATION ON THIS PAGE MAY NOT BE KEYPUNCHED, ENTERED INTO A COMPUTER OR PHOTOCOPIED, IN ANY MANNER WHATSOEVER EXCEPT AS AUTHORIZED IN WRITING BY HAINES & CO., INC.

GARNET AVE 2000

GARFIELD AV

Table listing businesses on Garfield Av, including METERS Stanley M, SALMOND Jane A, KINGSLEY Vernon, etc.

GARLAND DR 92154 SAN DIEGO

Table listing businesses on Garland Dr, including BARBOUR DR, ROBLEO Michael M, JORDEN Steven J, etc.

GARNET AV 92109 CONT

Table listing businesses on Garnet Av (92109 Cont), including RIVER THE, XXXX, IRRATIONAL, etc.

GARNET AV 92109 CONT

Table listing businesses on Garnet Av (92109 Cont), including DETARIAN MEDICAL, GROUP, MARKETPLACE, etc.

GARNET AV 92109 CONT

Table listing businesses on Garnet Av (92109 Cont), including CHRISTY'S CORNER, TAZEE FREEZE, FAMILY JEWELRY, etc.

GARNET AV 92109 CONT

Table listing businesses on Garnet Av (92109 Cont), including AAA AUTO LEASE, FAMILY JEWELRY, MACHYNE James E, etc.

TAMPA AV

Table listing businesses on Tampa Av, including SIMPSON Frances K, SD CO LIBRY BRANCH, FLETCHER PKY, etc.

GARNET AV 92109 SAN DIEGO

Table listing businesses on Garnet Av (92109 San Diego), including OCEAN BLVD, KONGS CAFE, BUNO BLOOM, etc.

GARNET AV 92109 CONT

Table listing businesses on Garnet Av (92109 Cont), including BRITISH STORES, INTERNATIONAL AUTO, MCDONALD'S, etc.

GARNET AV 92109 CONT

Table listing businesses on Garnet Av (92109 Cont), including MUSIC TRADER, PAC BCH CRUISE AGENCY, PAC BCH TACO SHOP, etc.

GARNET AV 92109 CONT

Table listing businesses on Garnet Av (92109 Cont), including JAPANESE AUTO TECH, FARLEY AMY DVM, KESS BENETI, etc.

GARNET AV 92109 CONT

Table listing businesses on Garnet Av (92109 Cont), including INGRAMHAM, RAYMOND, X'S CHECKS CASHED, etc.

GARFIELD RD 92110 SAN DIEGO

Table listing businesses on Garfield Rd, including CECELIA TER, BLAIR John, GHOPI Poo, etc.

GARNET AV 92109 CONT

Table listing businesses on Garnet Av (92109 Cont), including SHOW THE, TREAD IR, BEAUTY SLN, etc.

GARNET AV 92109 CONT

Table listing businesses on Garnet Av (92109 Cont), including RAYMOND SPANGLER, RASOM INC, WILLIAMS RANDALL K, etc.

GARNET AV 92109 CONT

Table listing businesses on Garnet Av (92109 Cont), including GUNNERS GRAND GARAGE THE, PAC BCH AUTO DETAIL, PAC BCH DETAIL SHOP, etc.

GARNET AV 92109 CONT

Table listing businesses on Garnet Av (92109 Cont), including GUNNERS GRAND GARAGE THE, PAC BCH AUTO DETAIL, PAC BCH DETAIL SHOP, etc.

GARNET AV 92109 CONT

Table listing businesses on Garnet Av (92109 Cont), including TRAVEL DEPOT, PAC BCH POSTAL SERVICE, PROFNL MASSAGE, etc.

GARNET AV 92109 CONT

Table listing businesses on Garnet Av (92109 Cont), including MILTON, CORNIN A, TURNER E Jr, etc.

GARNET AV 92109 CONT

Table listing businesses on Garnet Av (92109 Cont), including BLOK H&R, H&R BLOK, MILEAGE, etc.

GARNET AV 92109 CONT

Table listing businesses on Garnet Av (92109 Cont), including TAVERN AT THE, BARNCH THE, GEARCH THE, etc.

GARNET AV 92109 CONT

Table listing businesses on Garnet Av (92109 Cont), including WORLD CURRY, CLIFF FIBLEMS MSH, CONTE BARRACUDA, etc.

GARNET AV 92109 CONT

Table listing businesses on Garnet Av (92109 Cont), including JEWELL, MAX'S SENT STORE, VONCS GROcery, etc.

GARNET AV 92109 CONT

Table listing businesses on Garnet Av (92109 Cont), including FITNESS WEST, PAC BCH SHELL, H&R MICRO, etc.

COPYRIGHT HAINES & CO., INC. INFORMATION ON THIS PAGE MAY NOT BE KEYHOUNDED, ENTERED INTO A COMPUTER OR PHOTOCOPIED, IN ANY MANNER WHATSOEVER EXCEPT AS AUTHORIZED IN WRITING BY HAINES & CO., INC.

HORNBLEND ST 2000

Table listing real estate listings for HOOPER AV, including property details, prices, and agent information.

Table listing real estate listings for HOOPER AV, including property details, prices, and agent information.

Table listing real estate listings for HOPKINS, including property details, prices, and agent information.

Table listing real estate listings for HORIZON POINTE 92020 EL CAJON, including property details, prices, and agent information.

Table listing real estate listings for HORNBLND, including property details, prices, and agent information.

Table listing real estate listings for HORNBLND, including property details, prices, and agent information.

Table listing real estate listings for HORNBLND, including property details, prices, and agent information.

REED AVE 2000

Table with columns for address, owner name, and phone number. Includes listings for REDWOOD, CENTRAL AV 41ST, MARLBOROUGH AV, 42ND, 44TH, CHAMOUNE AV, 46TH, 47TH, 48TH, 49TH, 50TH, 51ST, 52ND, 53RD, 54TH, 55TH, 56TH, 57TH, 58TH, 59TH, 60TH, 61ST, 62ND, 63RD, 64TH, 65TH, 66TH, 67TH, 68TH, 69TH, 70TH, 71ST, 72ND, 73RD, 74TH, 75TH, 76TH, 77TH, 78TH, 79TH, 80TH, 81ST, 82ND, 83RD, 84TH, 85TH, 86TH, 87TH, 88TH, 89TH, 90TH, 91ST, 92ND, 93RD, 94TH, 95TH, 96TH, 97TH, 98TH, 99TH, 100TH.

Table with columns for address, owner name, and phone number. Includes listings for REDWOOD, CENTRAL AV 41ST, MARLBOROUGH AV, 42ND, 44TH, CHAMOUNE AV, 46TH, 47TH, 48TH, 49TH, 50TH, 51ST, 52ND, 53RD, 54TH, 55TH, 56TH, 57TH, 58TH, 59TH, 60TH, 61ST, 62ND, 63RD, 64TH, 65TH, 66TH, 67TH, 68TH, 69TH, 70TH, 71ST, 72ND, 73RD, 74TH, 75TH, 76TH, 77TH, 78TH, 79TH, 80TH, 81ST, 82ND, 83RD, 84TH, 85TH, 86TH, 87TH, 88TH, 89TH, 90TH, 91ST, 92ND, 93RD, 94TH, 95TH, 96TH, 97TH, 98TH, 99TH, 100TH.

Table with columns for address, owner name, and phone number. Includes listings for REDWOOD, CENTRAL AV 41ST, MARLBOROUGH AV, 42ND, 44TH, CHAMOUNE AV, 46TH, 47TH, 48TH, 49TH, 50TH, 51ST, 52ND, 53RD, 54TH, 55TH, 56TH, 57TH, 58TH, 59TH, 60TH, 61ST, 62ND, 63RD, 64TH, 65TH, 66TH, 67TH, 68TH, 69TH, 70TH, 71ST, 72ND, 73RD, 74TH, 75TH, 76TH, 77TH, 78TH, 79TH, 80TH, 81ST, 82ND, 83RD, 84TH, 85TH, 86TH, 87TH, 88TH, 89TH, 90TH, 91ST, 92ND, 93RD, 94TH, 95TH, 96TH, 97TH, 98TH, 99TH, 100TH.

Table with columns for address, owner name, and phone number. Includes listings for REDWOOD, CENTRAL AV 41ST, MARLBOROUGH AV, 42ND, 44TH, CHAMOUNE AV, 46TH, 47TH, 48TH, 49TH, 50TH, 51ST, 52ND, 53RD, 54TH, 55TH, 56TH, 57TH, 58TH, 59TH, 60TH, 61ST, 62ND, 63RD, 64TH, 65TH, 66TH, 67TH, 68TH, 69TH, 70TH, 71ST, 72ND, 73RD, 74TH, 75TH, 76TH, 77TH, 78TH, 79TH, 80TH, 81ST, 82ND, 83RD, 84TH, 85TH, 86TH, 87TH, 88TH, 89TH, 90TH, 91ST, 92ND, 93RD, 94TH, 95TH, 96TH, 97TH, 98TH, 99TH, 100TH.

Table with columns for address, owner name, and phone number. Includes listings for REDWOOD, CENTRAL AV 41ST, MARLBOROUGH AV, 42ND, 44TH, CHAMOUNE AV, 46TH, 47TH, 48TH, 49TH, 50TH, 51ST, 52ND, 53RD, 54TH, 55TH, 56TH, 57TH, 58TH, 59TH, 60TH, 61ST, 62ND, 63RD, 64TH, 65TH, 66TH, 67TH, 68TH, 69TH, 70TH, 71ST, 72ND, 73RD, 74TH, 75TH, 76TH, 77TH, 78TH, 79TH, 80TH, 81ST, 82ND, 83RD, 84TH, 85TH, 86TH, 87TH, 88TH, 89TH, 90TH, 91ST, 92ND, 93RD, 94TH, 95TH, 96TH, 97TH, 98TH, 99TH, 100TH.

Table with columns for address, owner name, and phone number. Includes listings for REDWOOD, CENTRAL AV 41ST, MARLBOROUGH AV, 42ND, 44TH, CHAMOUNE AV, 46TH, 47TH, 48TH, 49TH, 50TH, 51ST, 52ND, 53RD, 54TH, 55TH, 56TH, 57TH, 58TH, 59TH, 60TH, 61ST, 62ND, 63RD, 64TH, 65TH, 66TH, 67TH, 68TH, 69TH, 70TH, 71ST, 72ND, 73RD, 74TH, 75TH, 76TH, 77TH, 78TH, 79TH, 80TH, 81ST, 82ND, 83RD, 84TH, 85TH, 86TH, 87TH, 88TH, 89TH, 90TH, 91ST, 92ND, 93RD, 94TH, 95TH, 96TH, 97TH, 98TH, 99TH, 100TH.

Table with columns for address, owner name, and phone number. Includes listings for REDWOOD, CENTRAL AV 41ST, MARLBOROUGH AV, 42ND, 44TH, CHAMOUNE AV, 46TH, 47TH, 48TH, 49TH, 50TH, 51ST, 52ND, 53RD, 54TH, 55TH, 56TH, 57TH, 58TH, 59TH, 60TH, 61ST, 62ND, 63RD, 64TH, 65TH, 66TH, 67TH, 68TH, 69TH, 70TH, 71ST, 72ND, 73RD, 74TH, 75TH, 76TH, 77TH, 78TH, 79TH, 80TH, 81ST, 82ND, 83RD, 84TH, 85TH, 86TH, 87TH, 88TH, 89TH, 90TH, 91ST, 92ND, 93RD, 94TH, 95TH, 96TH, 97TH, 98TH, 99TH, 100TH.

THOMAS AVE 2000

Table listing properties in THE HILL RD area, including owner names like CHAPMAN P and addresses such as 3951 THE HILL RD.

Table listing properties in THE POINT 92118 CORONADO area, including owner names like JESSIE Jorga and addresses such as 1341 YESSIE Jorga.

Table listing properties in THERESA WAY area, including owner names like YESSIE Jorga and addresses such as 1341 YESSIE Jorga.

Table listing properties in THERMAL AV area, including owner names like BAGOSS Lm R and addresses such as 1604 BAGOSS Lm R.

Table listing properties in THOMAS AV area, including owner names like NICK'S AT THE BEACH and addresses such as 858-270-1759.

Table listing properties in THOMAS AV area, including owner names like GORDON Robert and addresses such as 858-274-731.

Table listing properties in THE INLET 92118 CORONADO area, including owner names like WOLFF Ed J and addresses such as 1 WOLFF Ed J.

Table listing properties in THERMAL AV 92154 SAN DIEGO area, including owner names like GARRAY Adam Oscar and addresses such as 602 GARRAY Adam Oscar.

Table listing properties in THERMAL AV 92154 SAN DIEGO area, including owner names like GARRAY Adam Oscar and addresses such as 602 GARRAY Adam Oscar.

Table listing properties in THETA PL 92120 SAN DIEGO area, including owner names like DELCERRO BLVD and addresses such as 3742 XXXX.

Table listing properties in THOMAS AV area, including owner names like DELCERRO BLVD and addresses such as 3742 XXXX.

Table listing properties in THOMAS AV area, including owner names like DELCERRO BLVD and addresses such as 3742 XXXX.

Table listing properties in THERMAL AV area, including owner names like THERMAL AV and addresses such as 1700 THERMAL AV.

Table listing properties in THERMAL AV area, including owner names like THERMAL AV and addresses such as 1700 THERMAL AV.

Table listing properties in THERMAL AV area, including owner names like THERMAL AV and addresses such as 1700 THERMAL AV.

Table listing properties in THE WOODS DR 92019 EL CAJON area, including owner names like WOODY HILLS DR and addresses such as 1704 WOODY HILLS DR.

Table listing properties in THOMAS AV area, including owner names like BAYARD and addresses such as 902 XXXX.

Table listing properties in THOMAS AV area, including owner names like BAYARD and addresses such as 902 XXXX.

Table listing properties in ST ANDRLAKE area, including owner names like ST ANDRLAKE and addresses such as 1810 ST ANDRLAKE DR.

Table listing properties in THERESA LN (97) 92071 SANTEE area, including owner names like THERESA LN and addresses such as 9223 SPARZA Justin M.

Table listing properties in THERESA LN (97) 92071 SANTEE area, including owner names like THERESA LN and addresses such as 9223 SPARZA Justin M.

Table listing properties in THING RD 91980 TECATE area, including owner names like THING RD and addresses such as 401 XXXX.

Table listing properties in THOMAS AV area, including owner names like THING RD and addresses such as 401 XXXX.

Table listing properties in THOMAS AV area, including owner names like THING RD and addresses such as 401 XXXX.

Table listing properties in THELMA WAY 91950 NATIONAL CITY area, including owner names like THELMA WAY and addresses such as 491 XXXX.

Table listing properties in THERESA WAY 91911 CHULA VISTA area, including owner names like THERESA WAY and addresses such as 1216 WELSH Maker Jas D.

Table listing properties in THERESA WAY 91911 CHULA VISTA area, including owner names like THERESA WAY and addresses such as 1216 WELSH Maker Jas D.

Table listing properties in THISTLE CT 92120 SAN DIEGO area, including owner names like THISTLE CT and addresses such as 8107 XXXX.

Table listing properties in THOMAS AV area, including owner names like THISTLE CT and addresses such as 8107 XXXX.

Table listing properties in THOMAS AV area, including owner names like THISTLE CT and addresses such as 8107 XXXX.

Table listing properties in THE MALL 92115 SAN DIEGO area, including owner names like THE MALL and addresses such as 491 XXXX.

Table listing properties in THERESA WAY 91911 CHULA VISTA area, including owner names like THERESA WAY and addresses such as 1216 WELSH Maker Jas D.

Table listing properties in THERESA WAY 91911 CHULA VISTA area, including owner names like THERESA WAY and addresses such as 1216 WELSH Maker Jas D.

Table listing properties in THISTLE CT 92120 SAN DIEGO area, including owner names like THISTLE CT and addresses such as 8107 XXXX.

Table listing properties in THOMAS AV area, including owner names like THISTLE CT and addresses such as 8107 XXXX.

Table listing properties in THOMAS AV area, including owner names like THISTLE CT and addresses such as 8107 XXXX.

Table listing properties in THEODORE DR 92114 SAN DIEGO area, including owner names like THEODORE DR and addresses such as 1830 XXXX.

Table listing properties in THERESA WAY 91911 CHULA VISTA area, including owner names like THERESA WAY and addresses such as 1216 WELSH Maker Jas D.

Table listing properties in THERESA WAY 91911 CHULA VISTA area, including owner names like THERESA WAY and addresses such as 1216 WELSH Maker Jas D.

Table listing properties in THOMAS AV 92109 SAN DIEGO area, including owner names like THOMAS AV and addresses such as 12017 GAY RIO DR.

Table listing properties in THOMAS AV area, including owner names like THOMAS AV and addresses such as 12017 GAY RIO DR.

Table listing properties in THOMAS AV area, including owner names like THOMAS AV and addresses such as 12017 GAY RIO DR.

COPYRIGHT HAINES & CO., INC. INFORMATION ON THIS PAGE MAY NOT BE KEYPHUNCHED, ENTERED INTO A COMPUTER OR PHOTOCOPIED, IN ANY MANNER WHATSOEVER EXCEPT AS AUTHORIZED IN WRITING BY HAINES & CO., INC.

DAWES ST 1984

Pacific Beach, Ca 4555 Mission Bay Drive San Diego, CA no del Rio South, Suite 138 (92108)

DANVILLE AV-Contd 6634 Grizzell Wm M @ 460-2576 6641*O'Connor Francis E @ 461-7565 6644 No Return 6649 Schorr Robt T @ 460-1254 6654 Richards Robt L @ 461-1593 6657 Tominna Faik T @ 697-3443 6664 Bigley Geo K @ 461-2190 6665 Sternfield Michl P Rev @ 461-2719 6673 Swanson C E @ 463-5853 6674*Desule Nancy Mrs @ 285-2973 6683 Bone Lynn K Mrs @ 463-6133 6684 Naiman Michl A @ 287-3641 6693 Marshall Charles R @ 466-9047 6694 Cummings Ronald A @ 462-2389

DANVILLE CT -FROM 6800 DANVILLE AV WEST ZIP CODE 92120 6541 Illness Gilbert E @ 460-6175 6549 Knott Joseph A @ 465-4963 6551 Sutter Ronald J @ 460-1161 6556 Lancaster Thos A @ 469-3098 6561 Miller Hyman @ 6566 Kom Bruce N @ 466-3763 6571 Tominna Pawzi T @ 697-2438 6576 Dyck Douglas J @ 460-8920

DAPPER CT -FROM 11730 JONNY LA NORTH ZIP CODE 92126 8404*Wang Chi-Sheen 8414 No Return 8424*Pete Rosalie C 8434*Smal James @ 8435 Ricasata Manuel @ 8444*Morgan Larry J 8454 Horn Edw C 566-8209 8454*Fuller Robin 8455*Cavanaugh James @ 693-8360 8474 No Return 8475*Homme S J 271-1237 8484*Lee Woasek 8485*Mc Dermann Scott 8486*Eikman Bryn @ 8489 8489 Schlanowitz Robt 566-1709

DARDAINA DR -FROM 2960 MANOS DR SOUTH ZIP CODE 92139 2906 Jones Anthony H @ 267-2220 2916 Porter Kim W @ 2926 Saliba Ruben M @ 2936*Tama Chris T @ 2946 Brents Jerry L @ 2956*Watson David 2966 Vacant 2976 Toledo Jaime @ 479-8964 2986 Brown Lonny @ 475-4823 2996 No Return 3010 Mario Al L @ 475-6884 3021 Durisseau A 475-2984 3022 Vacant 3031 Waters L 3034 Cunningham Calvin H @ 475-4755 3041 Saldivar Hector T @ 3046 Wulf Robt L @ 475-9457 3051 Cruz Rudy O @ 479-1590 3058*Abad Russell M @ 3061 Morales Melchor @ 475-5695 3070 No Return 3071 Alvarez Felimon V @ 479-9674 3081 Alberto Juanito N @ 3082 Sparacino Bert F @ 3094 Roque Luis @ 479-7004

DARTFORD WAY -FROM 6600 AIROSO AV NORTH ZIP CODE 92120 5602 Herberg Ernst @ 583-6632 5612 Stewart Jim 5613 Bock Harold W @ 582-6310 5622 Connolly Joseph Jr @ 583-7450 5623*Malinowski Patricia @ 5632 Urban Wm E 5635 Dartford Art graphic art 583-9614 Paichogios Thos P @ 583-2369 5642*Applegate Mark 286-6616 5645 Millisor Robt A @ 582-2330 5652*Hale E M @ 582-8084 4940 *Hendrix Thos 583-8094 5655*Briggs Chas @ 265-0182 5662 Vacant 5665 Rainey C David @ 583-0945 5672 No Return 5675 Hotelling Francis E @ 583-6927 5682 Novak Leo L @ 583-5476

DASSCO CT -FROM 842 DASSCO ST EAST ZIP CODE 92102 4920 Crawford Henderson G 262-7141 4921 Douglas W L @ 264-3621 4930 Manning Dorcey 4931 Matthews Robt L @ 264-0542 4940 Hines Marvin C Rev @ 263-6488 4941 Cordero Joseph L 264-0601 4950 Sanchez Simon M @ 262-3022 4961 Leggett Bennye K Mrs @ 4960 Geter James 4961 Watkins Mary D Mrs @ 262-9777 4970 Maz John 4971 Miles Elbert @ 264-9063 4980 Richards Alex R Jr @ 264-8144 4981 Taylor Hugh Jr @ 264-1541

4990 Luifau Fai F DASSCO ST -FROM 4918 LISE AV NORTH ZIP CODE 92102 796 No Return LISE AV INTERSECTS 802 Police Rex 262-6310 812 Butler Carmel 822 Brown Iona M Mrs 832 Dees Verna Mrs 842 Woods Floyce Mrs @ 264-0793 DASSCO CT BEGINS 852 Mc Coy Edna Mrs @ 264-2038 862 Strong Mattie F Mrs @ 872 Ewings James L Rev @ 264-7988

DATCHO DR -FROM 4100 CHIPPEWA CT NORTH ZIP CODE 92117 4001 Vacant 4002 Rankin Elton 4011 No Return 4012 Jack John R @ 270-2833 4021 Skinner Marian L Mrs 273-3371 4022*Gosse Phyllis J 483-0108 4031 Quilty John J @ 273-0762 4032 Wilson Gladys Mrs @ 273-5570 4041*Finger Marvin 483-4223 4042 Hernandez Trinidad Mrs @ 4051 Castillo Tommie Mrs @ 270-8242 4062 Fuhrer L M Mrs 274-2280 4061*Barrett Jeff 4062 Knorr Fred 270-1841 4071 Mc Millan Signe C Mrs @ 274-3777 4072 No Return 4081*Strobridge Rick C 273-1056 4082 Hendry Clifford J @ 4091 Vacant 4092 Savage Leslie A Mrs @ 273-8561 4101 Jones Ron 270-5482 4102*Kifer Keith E 483-2651 4111 Coultas Freda M Mrs @ 273-5796 4112 No Return 4119 Moore Donald L @ 273-5981 4123 Leaburn Marie Mrs @ 273-6879 4127 Duffy Jeanie Mrs @ 272-4197 4128 Molter Lila C Mrs @ 273-5375 4135 Brown & Frank Sales Co ice cream als 272-3744 4136 Rogers James P @ 276-8688 4143 No Return 4144 Connevey Maurice D @ 273-7979 4153 Mansair Richd G @ 276-6124 4154 Padilla John D @ 275-3177 4163 Ruff Wm E @ 273-6074 4164 Hull 4173 Davis Martha Mrs @ 4176 Schiele Randy 483-2627 4183 Mather Howard 4190 Smith Joanne 270-4237 4193 Powers Jean A @

DATE PL -FROM 2900 DATE ST ZIP CODE 92102 4904 No Return 4912 Anderson Bonnie J @ 4920 Goldbaum Ricardo @ 262-9492 4925*Coleman Roberta O @ 4928 Jordan Oscar @ 264-5155 4936 Sight Louis @ 262-9292 4948 Logan Wm F @ 263-0318 4944 Boardingham Albert @ 262-0253 4951 No Return 4952 Brookings Joseph Jr @ 264-4921 4959 Sellers Gloria @ 262-7290 4967 Gibson Eddie Jr @ 264-6668 4968 Devoe Lloyd W @ 4975 Johnson Agnes L 262-9401 4976 Simmons Rbin M @ 264-1935 4983 Johnson Clyde @ 264-5271 4984 Adams Robert W @ 264-1749 4991 Behlman Peggy Mrs @ 264-9037 4992 Ramirez Juan @ 50TH ST INTERSECTS 5003 Major James @ 5010 Hyde Marta @ 5011 Spahr Saml R @ 5018 Mason Willie M Mrs @ 264-4189 5019 No Return 5027 Herriott Walter @ 5028 Smith Robt J @ 262-0617 5035 James Damon M @ 262-0180 5036*Johnson Theresa @ 264-7759 5044 Sigman Clara A Mrs @ 262-7798

DATE ST -FROM 1700 1ST AV EAST ZIP CODE 92101 3D AV INTERSECTS 320 Cedar Community Center 235-6538 First Presbyterian Church 232-7513 City Trees The pre school & day care center 232-3794 4TH AV INTERSECTS 402 Apartments 1*Kugler K 2*Malone D 3*Yong H 4 Toomey J S Mrs @ 5 Straub Marie Mrs 7TH AV INTERSECTS 8TH AV INTERSECTS 815 A A Automobile Club Of Southern California 233-1000

9TH AV INTERSECTS 935 Stone Marjorie B 234-7615 937*Williams P 939 Plou Virginia R 941 De Jorio Albert J 943 Shanfelt Robt 239-4935 945*Seley Jean 947*Perna Anthony 949*Grant Kathryn @ ZIP CODE 92102 28TH ST INTERSECTS GRANADA ST INTERSECTS 2869 Joslin Robt R @ 2869 Senvillo Michl @ 29TH ST INTERSECTS 2904 Skeen Clinton O @ 239-5331 2914 Del Pozo Mary G Mrs @ 2919 No Return DALE ST INTERSECTS 2954 Chisholm Joseph @ 236-1412 2964 Flores Guadalupe @ 2968 House Clara G Mrs @ 232-1939 30TH ST INTERSECTS 3009 Lopez Miguel A 232-8019 3015 De Witt Wilson K 239-6979 3020 Powell H C @ 3024 Vacant 3031 Sports Import & Domestic auto body shop 239-6979 FERN ST INTERSECTS

32D ST INTERSECTS 3219 No Return BANCROFT ST INTERSECTS 3262*Lewis B 233-9462 3265*Lo Vecchio Ken 232-6294 3269 Solo Lawrence Jr @ 233-7849 3271 Southwick James W @ 232-8669 33RD ST INTERSECTS 3311*Frenette Joan 3321 Zadarnowski Joseph @ 233-3662 3322 Vacant GREGORY ST INTERSECTS 4821 Poquette Walber R @ 264-7225 4827 Young Judy S Mrs 4828 Steinman Gerald 264-7494 4838 Granville Aaron L @ 262-5704 4834 Holly Willie 4839 Caulder Richd 264-2947 4845*Miner Curtis 263-0503 DUAL ST INTERSECTS FELTON ST INTERSECTS 4851 Tinker Fred A @ 263-6350 4856 Murphy Joseph J @ 4857 Ross Wilbert @ 264-5472 4863 Salazar Roberto E Mrs @ 263-9102 4864*Framstad John @ 262-7481 4868 Duley Roy T @ 264-0800 49TH ST INTERSECTS 4903 Walker Alfonso D @ 262-8978 4910 Harris Floyd M @ 264-6085 4911 Miller Roy L @ 264-0785 4919 Wells Theresa Mrs @ 264-7085 4926 Gustav Wm 4927 Graham Thos J @ 262-9326 4935*Gaskin Lyn @ 4942 Flournoy Hawthorne @ 264-7515 4943*Ward Elma 4950 Becerra F @ 4951*Parker Paula @ 263-2856 4958 Overton Usher Jr @ 262-5485 4959 Eldridge Stella Mrs @ 264-7946 4966*Ward Maxine 263-1719 4967 Todd Doris @ 264-5895 4974 Hicks Arrella H Mrs @ 4975 Hunt David L @ 4982 Carriedo Frank J @ 4983 Phillips Louis @ 263-2482 4990*Rothschild Helen M Mrs @ 264-2715 4991 Livingston C @ 5003 Williams Margt Mrs 5004*Perkins Delores 263-5885 5011 Hunter James E @ 262-9518 5012 Carter Robt P @ 263-7907 5019 Vacant 5020*Brook Susan @ 262-0392 5027*Davis Lawrence 5028 Marquez Ramon @ 262-2041 5035 Vacant 5036 No Return

54TH ST INTERSECTS 54TH ST INTERSECTS DATE ST W -FROM 1700 1ST AV WEST ZIP CODE 92101 FRONT ST INTERSECTS 205*Quinones-Meza Fernando 223 Sampantania Homer 225 Salcedo Emarte Mrs 234-6859 226 Bayside Settlement House side entrance 227 No Return 233 Mendoza Rubin 236-9486 235 Mason Gloria Mrs UNION ST INTERSECTS 232 Santos Jesse 233-1010 330 Sheffield Platers Inc silver smiths 233-3327 335 Sardo Bartolo @ 239-6346 340 Vacant 343 Powell Christina M Mrs 233-8521 STATE ST INTERSECTS 412 Hernandez Wilfredo 414 Avila Richd 416 Vacant

418 Vacant 438 Monterey Apartments 1 Nieves Jose L 232-6514 2*Campana Victor 3*Espinoza Miguel 4*Segovia Adria Mrs 5 Galvez Jesus 231-8955 6 Romero Augustin 232-2402 7*Lindley R E 234-2332 8 No Return 90 COLUMBIA ST INTERSECTS 519 Hernandez Maria J 234-9660 523 Vacant INDIA ST INTERSECTS 602*Spolarich Tony 604 Bennett Thos L 235-0661 606 Valentine John J 232-0487 607 Hardy Paige & Associates graphic designers 233-7238 608 Vacant KETTNER BLVD INTERSECTS DAVID ST -FROM 6942 KRAMER ST EAST THEN NORTH ZIP CODE 92111 1807 No Return 1809 Khuong Ton Van 279-4352 1811 Nutt Paul 565-4858 1817 Myatt Wims G Mrs @ 277-0483 1824 Crozier D S 292-1330 1828*Lieu Tuong 277-6683 1829 No Return 1834*Crux Edward @ 565-2207 1835*Vuong Minh @ 565-7408 1836*Lu Lu Phien 1837 Vacant 1845 Sloan Lillian G Mrs @ 279-0388 1846 Trotter Darel G @ 1848 Lindsey Viola H Mrs @ 560-0660 1854 Duzak Edw @ 1855 Gray Marie A Mrs @ 271-3550 1870 Hegwood Norbert D @ 277-2870 1871 Vacant 1882 Ferrer Ernesto S @ 277-0226 1883 Everaen Randall D @ 565-1640 1902 Trotter Olen P @ 1903*Frelich Al 1905 No Return 1912 Knotts Wm C @ 277-1188 1919 Clothier Danl 1921 Burris Darlene 1922 Mia Pamela 1924 Garza Lizette 278-9034 1932 Martin Vernon D @ 277-1207 1933 Vacant 1934 Vacant 1935 Todd Maria 279-6925 1942*No Return 883

418 Vacant 438 Monterey Apartments 1 Nieves Jose L 232-6514 2*Campana Victor 3*Espinoza Miguel 4*Segovia Adria Mrs 5 Galvez Jesus 231-8955 6 Romero Augustin 232-2402 7*Lindley R E 234-2332 8 No Return 90 COLUMBIA ST INTERSECTS 519 Hernandez Maria J 234-9660 523 Vacant INDIA ST INTERSECTS 602*Spolarich Tony 604 Bennett Thos L 235-0661 606 Valentine John J 232-0487 607 Hardy Paige & Associates graphic designers 233-7238 608 Vacant KETTNER BLVD INTERSECTS

DAVID ST -FROM 6942 KRAMER ST EAST THEN NORTH ZIP CODE 92111 1807 No Return 1809 Khuong Ton Van 279-4352 1811 Nutt Paul 565-4858 1817 Myatt Wims G Mrs @ 277-0483 1824 Crozier D S 292-1330 1828*Lieu Tuong 277-6683 1829 No Return 1834*Crux Edward @ 565-2207 1835*Vuong Minh @ 565-7408 1836*Lu Lu Phien 1837 Vacant 1845 Sloan Lillian G Mrs @ 279-0388 1846 Trotter Darel G @ 1848 Lindsey Viola H Mrs @ 560-0660 1854 Duzak Edw @ 1855 Gray Marie A Mrs @ 271-3550 1870 Hegwood Norbert D @ 277-2870 1871 Vacant 1882 Ferrer Ernesto S @ 277-0226 1883 Everaen Randall D @ 565-1640 1902 Trotter Olen P @ 1903*Frelich Al 1905 No Return 1912 Knotts Wm C @ 277-1188 1919 Clothier Danl 1921 Burris Darlene 1922 Mia Pamela 1924 Garza Lizette 278-9034 1932 Martin Vernon D @ 277-1207 1933 Vacant 1934 Vacant 1935 Todd Maria 279-6925 1942*No Return

DAWES ST -FROM 1100 PACIFIC BEACH DR NORTH ZIP CODE 92109 4070 Brandt Leon @ 272-0716 OLIVER AV INTERSECTS 4207 Kirst James H 270-7453 4215 No Return 4225 Darsey Timothy 579-0643 4227 No Return REED AV INTERSECTS 4265 Bailey Wm H @ 272-6658 4267 Bailey Ruth R 272-2795 4273 Francisco Gary 270-2648 4275 Hugo Jesus THOMAS AV INTERSECTS 4310 No Return 4312 No Return 4316 Swinford Paul W 272-6727 4317 Hochkiss Wm G 270-8612 4317*Connelly Bob 4318*Snider Kathi 4323 No Return 4324 No Return 4325 Bobkowski Theresa 4326*Reinecourt Randall S 273-0462 4327*Reinecke Kelly R 270-1373 4328*Benz Dan R 274-7462 4330 No Return 4332*Barnes Kithi 274-5128 4334*Donath Mitch 4336*Regar Dunstar 4338*Johnston Kirk 273-6084 283

GRAND AV INTERSECTS 4402*Hernandez Raphael A 270-8334 4404*Montgomery Roy W 270-4752 4406 Fry Renee M 270-6629 4408 London Elsie V Mrs 272-7879 4410*Downs Cathy 4412 Boylan Helen B Mrs 272-2573 4413 Rummel Richd L 274-4827 4414*Tortroic Tina 272-8164 4415 Cox Reba L 274-9291 4416 Auer Wayne P 270-6934 4417*Coffin Nelson E 274-8001 HORBLEND ST INTERSECTS 4452 El Oro Apartments 1 Bell Susan Mrs 2 Bak J S 3 White Mary Ann 270-2980 4*Campbell Diane L 270-5592 5 Frager Mabel M Mrs 273-5271 6 Roberts Craig W 270-9969 7*Einhorn Michl A 483-7120 8 Farr Nell I Mrs 483-7691 Playa Pacific Manor apta 1a*Wenning M L 483-3781 1b*Compensiero M 1c El Oro Apartments (Laundry Room) 1d King Jerry N 274-6549

DAWES ST 1984

291

DAWES ST—Contd
1e Donovan Lee
1f*Mc Grew M 272-2224
1g*Sams Donna M 483-7938

STREET CONTINUED
GARNET ST INTERSECTS
4528 No Return
4534 Siau Henry A 273-5598

DIAMOND ST INTERSECTS
4718 Yegorin Henry J @ 483-4409
4730*Evershed John
4732 No Return

MISSOURI ST INTERSECTS
4758*Millot Martina 272-7882
4760*Miller Judy A Mrs 483-4860

OPAL ST INTERSECTS
5076 Settle Richd 270-4816
5078*Wiggins Pauline J @ 488-4147

TURKOUISE INTERSECTS
5218 Rose Irene S
5220 Harris Eli F Mrs 488-4115

DAWNE ST —FROM 4800 BARSTOW ST NORTH
ZIP CODE 92117
4951 Valdez Albino G @ 277-2313

CONRAD AV INTERSECTS
5011*Ghillotti Chester 279-2602
5012 Wells Floyd
5022 Gomez Salvador @ 277-7092

ARLENE ST INTERSECTS
5141*Kingpauph Susan 278-1705
5145*Gilbert Carlos M @ 560-7852

DAWSON AV —FROM 5200 TROJAN AV NORTH
ZIP CODE 92115
4333 Colina Park North apts 286-3107

WALK CT —FROM 2867 OCEAN FRONT
DEAL EAST
ZIP CODE 92109
4428 Howell Katherine H Mrs 582-4428

EL CAJON BLVD INTERSECTS
4434 Dawson Avenue Alliance Church 583-5667
4435 Southwick Hortense I Mrs @ 582-7879

DE ANZA RD —FROM 2727 N MISSOURI BAY
DR WEST
ZIP CODE 92109
2727 De Anza Trailer Harbor 273-3211

*Windom Leslie F 287-7493
4467a Weisfeld Israel H 583-6290
4467b No Return
4467c*Bourbiel Jennifer L 287-3718

DAY ST —FROM 5700 MICHAEL ST NORTH
ZIP CODE 92105
3440 Parris Leonard P @ 582-3081
3441 Shroyer Rita Mrs @

DAYTON ST —FROM 5450 EL CAJON BLVD NORTH
ZIP CODE 92115
4428 Howell Katherine H Mrs 582-4428
4427 Winkler Hanna 272-1758

MISSION BLVD INTERSECTS
805 Vacant
809*Fraser Robt 488-5175
810*Contway Randy 275-4116

DE ANZA RD —FROM 2727 N MISSOURI BAY
DR WEST
ZIP CODE 92109
2727 De Anza Trailer Harbor 273-3211

A9 Kelley Robt V
A10 Stalnakor Gordon @
A11 Brock Geraldine Mrs 270-8108
A12*Connor Dennis

DAYTON ST —FROM 5450 EL CAJON BLVD NORTH
ZIP CODE 92115
4428 Howell Katherine H Mrs 582-4428
4427 Winkler Hanna 272-1758

MISSION BLVD INTERSECTS
805 Vacant
809*Fraser Robt 488-5175
810*Contway Randy 275-4116

DE ANZA RD —FROM 2727 N MISSOURI BAY
DR WEST
ZIP CODE 92109
2727 De Anza Trailer Harbor 273-3211

MISSION BLVD INTERSECTS
805 Vacant
809*Fraser Robt 488-5175
810*Contway Randy 275-4116

440 Unas Street, Box 3757

(619) 296-6393

San Diego, California (92103)



7540 CLAIREMONT MESA BOULEVARD
SAN DIEGO, CALIFORNIA 92111
(619) 565-1215

MIRA MESA SERVING ALL SAN DIEGO COUNTY - WHY NOT? 4910 KEARNY MESA RD., SAN DIEGO

Dodge AUTHORIZED CALL 279-4000

THOMAS AVE 1984

745

THOMAS AV—Contd

3*Contreras David A 270-1266
4*Janssen Kris 270-4255
5*Woods Cathi L 273-3513
6 Harrison Kevin D
7 Marmelatz J 270-9380
8*Nunes John D 272-0845
930 Town House Of Pacific Beach apts
1*Curson Chris
2*Edbrooke Robt O
3 Vacant
4 Smith Robt
5*Beekman John
6*Goodman Scott A 273-8071
7 Huribout Roy F 273-8223
8*Chorley Tony
9*Pollock Sally
10 Miller Edw 272-0196
11*Jones Ellen 483-1597
12 Vacant
13*Wilson Richd
14*Brock Jean 483-1056
15 Ethridge James L 272-8888
16 Oppeltz Joe
17*Christy Scott 270-0917
18 Schmidt Eric
19*Michelow Michl M
20*Turner Mark 483-6277
21*Hilyard Clifford 273-0121
22*Spences Roman
23*O'Neill Robt
24*Jones Lloyd 270-4288
25 Vacant
26 Vacant
27*Kallister Laurie 272-8760
28*Smith Harry 270-6146
29*Hyman Spencer Jr 270-6675
30*Miller Bruce
31 Young Sherie J
32 Baird John E 270-9878
33 Vacant
34 Vacant
935 Korich S
937*Newton Dinah 273-1386
939 Lane F G 272-2139
939 1/2*Rauffast Roger 270-2403
941*Gorson Harry A 274-2310
941 1/4 Vacant
942*Castle Clinton 272-3055
943*Sheridan Kristina 274-2041
947 Goldstein Milton 270-9945
947 1/2*Joy John D 273-0629
949 Stein Richd W 483-8399
950*Kaufman Robt 272-1894
951 No Return
953 Johnson John
953 1/2*Meehan Mark
954*Farley Lynne 273-3374
961 No Return
962 Town House Apartments
1*Powers Sharon 483-3783
2 Loveless Betty 270-1043
3 Hoyt K
4*Lipman Lee 272-7085
5*Fryman David 273-4059
966*De Lana Catarillo
969 Thomas Beach Deluxe Studio Apartments
1 Bassaner A
2 Murray James W 273-3192
3*Mullens Paul 272-2817
4*Stein Mark 270-7561
5*Poiner Jack 273-0479
6*Bick M G 274-3259
7 Lincoln B
8 Patton Joseph
9 Vacant
10 Franz M
11 Skipper Jack
12 Khatay R
13 Vacant
14 Vacant
974 Apartments
1 Cusumano John 270-9699
2*Lery M J 270-2899
3*Reoud Donna M 273-6075
4*Leimar Denise
5*Luther Teresa
6*Erdmann Greg 274-5120
7 Rother M
8*Vogelman M A 483-6876
9 Myers Jim C
CASS ST INTERSECTS
1012 Kingston West Apartments
A*Donovan S H 272-8154
B Madden A
C*Currie Peter 483-5642
D*Eckley Lucinda R
E Echols E
F Bailey R
G*Gillis Gary 273-3107
H Dillahunty James M 270-3446
I*Oakes V 483-5460
1018 No Return
1050 Saint Andrews By-The-Sea Episcopal Church 273-3022

5*Frye Harry 270-8398
6*Powers Frank
7*Flynn Susi
8 Vacant
9 Vacant
10 Osberg Sam
11 Mark Linda J 274-4596
12 Moore Harold C 272-3478
13 Hikel T C 272-8718
1130 Vacant
1132 Martin Robt B 272-9132
1136 No Return
1142 Sherwood Tonya L 483-4428
1143 Vacant
1144*Panella Jas J 274-0537
1146*Toll Kathy
1148*Pearson Linda S
1150 No Return
1151*Marrone Joe F 270-7555
1152 No Return
1153 No Return
1154*Bridges David 273-5201
1155 Vacant
1156*Morrill Sara
1158*Forst E R @ 272-4495
1159*Salerno Lawrence R 270-6399
1159 1/2 Reigner Robin 274-3045
1160*Sheffield Don R 270-8974
1161 Antigiiovanni Joseph @ 274-1586
1163*Salerno Lorry R 270-6399
1167 Vacant
1169*Gulycz Steph 274-2236
1170 Richter Helen @ 272-6449
1175 Allamon Richd P @ 272-2430
1178 Williams Donald R @ 272-2301
EVERTS ST INTERSECTS
1204*Crane John 270-8498
1205*Lehmann Kath @
1209 Jones Bill @
1211*Kruse M 483-0645
1213 Dunn Wm M @
1214*Kaback Steve 273-7360
1215*Chambers Patricia
1216 Apartments
A Meyer Terri
B*Wooton Linda 270-7399
C Copelin Don 483-0023
1219 No Return
1220 Dease R Ernestine Mrs @ 273-4145
1221*Kelley Barbara
1223*White Kathy
1228 Tinley Jeff 483-4047
A*Conrad Gals 274-1066
B*Boyer R 274-9284
C*Murray Jim 273-2434
1231 Apartments
*Furser Lee 270-4049
B*Homes Kalli 270-9987
C*Church Tom 274-2608
C*Smith Mark
D*Bomben John
1233 Neis James R 272-0121
1233 1/2*Vander-Haegen Gary 270-9062
1234 Kirkcaldy Margt G @ 273-1892
1235*Hammer Bruce
1236 Kirkcaldy Thos 270-0571
1240 Vacant
1242 Vacant
1245 Bernardi Anne L
1247 Hudspeth Charles M 274-9737
1248 Vacant
1250 Under Constn
1252 Under Constn
1254 Under Constn
1255 Poly-Ra Apartments
1*Sader Terry 270-5709
2*Schreiber Michl A 270-5062
3*Scheuch Michl 272-8666
4*Nahin Jim
5*Seller Rene 270-4275
6 Irwin C J
7*Russon T 270-1020
8*Donley Spence 274-9028
1256 Under Constn
1258*Hoover Desires 270-5869
1258 1/2*Bendrickson Morter
1259 Gleason Richd A @ 274-9687
1260 No Return
1261 Holt Hillery E 270-0758
1262*Baliski Rita J 272-0481
1265 No Return
1266*Saxton Debra 270-6881
1266 1/2*Spelman John M 274-4102
1267 Crossman Julie @ 274-4368
1268*Gerstein J 272-6885
1268 1/2*Whitney Mark 272-9177
FANUEL ST INTERSECTS
1301 Johnson Richard A Inc 270-0324
Thomas House The apts 272-2321
1*White Sue 270-0324
2*Grossinger Michl C 274-8199
3 Whitehead Bruce 273-5837
4*O'Neill Cathy
5*Donahoe Thos K 272-3108
6 Clemans Charles T 272-9905
7*O'Brien David E 483-1386
8*Williams Jack
361 1314 Martin Cheryl S 273-7863
1320 Mc Kenna Thos H @ 274-9604
1328 Eberwien Theo G @ 274-9169
1333 Thomas House The apts 272-2321
1 Harris Joseph W 273-9332
2*Cont Cindy
3 Remmer Marjorie E 483-1162
4*Ulgurato Robt 274-5609
5 Donatelli Claud
6*Anceavage Connie L 272-3649
7 Eagon E 270-5566
8 Carr Steven A 483-1583
9 Pope Ed 270-5260
10 Yaffe E 270-1885
11*Logan James C 270-4767
12*Cunningham Gladys E 272-2321
14*Le Blanc Pat 273-0457

15*Birditt Dennis
16 Muskewitz Adolph
17 Rhoda Arth 270-7332
18 Geller Helen Mrs 272-2405
19 Taylor V
20 Mast Sherry
21 Cano L 483-1476
22*Gyles Wallace F 483-2727
23 Bentley Michl
24 Walczak Felix J 270-7196
25 Vacant
1343 Carlin Raymond W @ 274-9395
1346 Mc Coy Wanda L Mrs @ 274-9201
1351 Sikes Robt C 274-6638
1356 Hovland Carl C @ 274-9626
1361*Rohi David A 272-0057
1363*Wayne Vincent 272-8019
1365*Last David
1369 No Return
1367 Petersen Ralph A @ 274-9087
1376 Vacant
1377*Rogers Elaine
GRESHAM ST INTERSECTS
1403*Masik Geraldine H 278-4284
1403 1/2*Moritz M S 270-8572
1404 Joseph Jeffrey 270-8977
1411*Stelle Randolph M 483-8139
1414*Wilson Patk A 270-6449
1419 Vacant
1422 Stinson Leonard V @ 274-6288
1428 No Return
1433 Casa Florencia apts
1 Murray Wilma Mrs
2 Vacant
3 Merkel R M
4 Vacant
5 Vacant
6 Smith L
7 Vacant
8*Asker H M 272-2453
9 Secret M D
10 Lyons Louise 274-8185
11*Hennen P E 272-0955
12*Loy Gary 273-4158
1434*Ray Mark
1436*Mc Grogan Diane M 273-3162
1440 Apartments
1*Smith C K 483-0643
2 Day R M
3*Wiedlin M 270-5135
4 Birckett K 272-1269
5*Hermanaki Lloyd 270-2483
6*Calley John 270-6774
7*Gregory Keith 274-4012
8*Hamada Richd F 270-9209
1443*Forsythe Esther 270-3317
1445 Baker Steph H
1447 Calata Albert J Jr @ 272-8228
1448 Apartments
A Mc Guire D 272-3626
B*Chapman Juanita M
C*Upton Terry
D*Johnson Russell D 483-5197
E Vacant
F*Guest Stanley 273-4339
G*Simco Judy 270-8465
H Medeiros J
1449 Mc Ghee David 483-4558
1453 Tenuta Wm L
1455 Richardson Norine V Mrs @ 274-6275
1456 Seitz Joseph L @ 274-6923
1460 Perry L A & Sons bldg contr 274-6208
1461 Perry Llewellyn A @ 274-8208
1462 Collins Lance 270-6527
1465 Lawrence M B
1467*Stringer Cortland 274-0106
1468 Oakwoods Coronado Apartments
1 Vacant
2 Heida L 272-4887
3 Bell Dora Mrs
4 Teitel F 274-6040
5*Robert Robt 270-7395
6*Fagerwick Kim 272-4124
7 Vacant
8 No Return
9*Schneider Randy A 273-8610
10 Marcus E
11*Pearson C A 274-2034
1474 Leav Georgianna Mrs 270-7678
1475*Devemyne M V 273-2006
1476*Jones Scott A 273-3865
HAINES ST INTERSECTS
1505 Bird Wayne
1512 Gist Stella E Mrs @ 274-6535
1513 Cremo Rosemary 274-4028
1515 Nelson Van E @ 273-0818
1*Koennemann C 483-6005
2*Cooke C P 274-2542
1519 Apartments
1*Conroy C M
2*Winston F G
3*Dellaripa Rhonda 483-2618
4*Rodgers L J 270-6909
5 Colwell Patricia J 270-3947
6 Grant Shirley A 272-2372
3*Forrest Donald G
4*Dibley Mark 483-1216
5 Vacant
6 Jacobson Marilyn 483-4227
7 Nuffer L
1523 Nuffer Larry L 274-5698
7*Carano Carol 483-8315
8*Darro S 272-5949
1525 Loeffler Robt A 270-4046
1527*Riggio M 270-8286
1529*Jacob Rick E 272-1255
1531 Hoddmott Carolyn 274-9519
1531 1/2 Smith Janice R
1534 Apartments
A*Hodges Steve W 274-3455
B*Rousen Peisiclla
C Sledge Carl
D Vacant

E*Hope Leslie
F Hockenstain B 274-4972
G Celto Peter H 272-0847
H*Kalish Deborah 272-6083
1535*Leverenz Paul
1537*Basler Patk 270-5453
1546*Parason Doris D Mrs @ 270-5148
1556 Dale Bob Apartments 272-2371
1*Florito Mark A 270-2665
2*Cardina Louis
3*Winningham Lynn
4*Schonoe Chris M 273-5143
5*Fauelle Natalie 270-1101
6 Miller P
7 May Karon J 270-3782
8*Dragset Mill A 270-0180
9*Parason N G 483-2834
10 Garten Tom
1561 Pacific Beach United Methodist Church 274-6573
163
INGRAHAM ST INTERSECTS
1602 Planned Parenthood 272-1912
1610 Dalton Don 270-9887
1611 Allen Mary Mrs @ 273-1676
1614 Jones Wm J
1617 Weitrecht Francis J @ 274-6509
1620*Quintana Richd 483-7183
1621*Jones L
1623*Coleman B J 273-4160
1625*Ferguson Donna 270-9937
1627 Gavin James L 273-6995
1628*Van Doren Mark W 483-2963
+Kios K
1633 Kirtan Frank S @ 272-4128
*Adams Douglas 270-1206
Vacant
*Coakley T
1636 Apartments
1*Clair Gordon 274-1038
2*Butting C
3*Burford Anne
4*Millis Dennis K 272-1530
5*Rojas Pablo M
6*Yager Terry A
7*Smith Ronald B 272-1396
8*Farmer Patricia C 272-8594
1639 Bustin Susan E Mrs @ 273-7683
1644 Kotke David M
1647*Osborne Linda
1649*Kebeck R
1654*Brigorian Victor 272-9067
1655*Leup Evelyn @
1661 Apartments
1*Cowan G
2*Newell S 483-8132
3*Devgan Cath
4*Timko K
5*Sterling Susan
1662 Ragsdale C
1663 Davidson Richd 483-4824
1664*Wells S A 483-5491
1666*Kelso N G 483-2181
1668 Taylor Lester N @
1688 1/2*Houchins Ronald W 274-1559
1689*Smister Lee
1689 1/2*Stanton Gary A
1695 Wong Forest A 272-5230
1676*Ducharme Robt @ 483-5717
1679*North Cherise 270-6529
1681*Morris G
*Baker S
JEWELL ST INTERSECTS
1703 Thomas David C 273-1552
1709 Davis Tom W 273-5413
1710*Crossby James D 270-7469
1711 Thomsen Mary E 272-5132
1712*Lance Jon 274-8010
1714 Hernandez Rick 272-7577
1716 Vacant
1717 Vacant
1720 Abramo Grace Mrs @ 273-9838
1721 Hoff Terry L 272-5237
1722*Edelman R 274-1403
1723 Evancho Geo 272-3899
1730*Perketch Paul
1731 Vacant
1736 Shows Michl D 274-2937
1738 Casa Raquelita apts 273-8828
1*Alvazeto E
2*Jackwin T
3 Pella Jane 274-2048
4*Robinson J 270-7313
5*Abri J
6*Oberbauer Thos 483-4106
7 Dunningan Norman R
8*Hall S
1740*Drino David
1742*Figures Raul
1745*Chochon Marion
1747*Burel K
1747*Stirkomb Martin 270-5619
1747c Smith Mildred F 270-9470
1748 Espeland Russell H @ 273-8469
1754 Power Lorene R Mrs 273-8483
1761 Vacant
1762*Mc Bratney Michl J 270-6620
1762c Vacant
1763*Bowlin C
1765*Robinson Jan 270-4383
1767*Alloy J
1768 Virginian The apts 274-2621
1 Stadler Wm J 274-6438
2*Warren R
3*Lane B
4 Samp Edith L Mrs 273-4707
5*Delch T 273-3885
6 Krause Joyce A 273-7497
7*Jaffee B 272-4743
1769*Defraitas M
1769c Dupre B 483-3267
1778 Simon Leslie A 270-7167
KENDALL ST INTERSECTS

SUPERIOR RESUMES / 171'S
\$18,000 To \$60,000 Career Positions
IBM TYPING 2420 UNIVERSITY AV. (92104)
WORD PROCESSING (AT TEXAS AND UNIVERSITY)

THOMAS AVE 1984

745

THOMAS AV—Contd

3*Contreras David A 270-1266
4*Janssen Kris 270-4255
5*Woods Cathi L 273-3513
6 Harrison Kevin D
7 Marmelatz J 270-9380
8*Nunes John D 272-0845
930 Town House Of Pacific Beach apts
1*Curson Chris
2*Edbrooke Robt O
3 Vacant
4 Smith Robt
5*Beekman John
6*Goodman Scott A 273-8071
7 Huribout Roy F 273-8223
8*Chorley Tony
9*Pollock Sally
10 Miller Edw 272-0196
11*Jones Ellen 483-1597
12 Vacant
13*Wilson Richd
14*Brook Jean 483-1056
15 Ethridge James L 272-8888
16 Oppeltz Joe
17*Christy Scott 270-0917
18 Schmidt Eric
19*Michelow Michl M
20*Turner Mark 483-6277
21*Hilyard Clifford 273-0121
22*Spences Roman
23*O'Neill Robt
24*Jones Lloyd 270-4288
25 Vacant
26 Vacant
27*Kallister Laurie 272-8760
28*Smith Harry 270-6146
29*Hyman Spencer Jr 270-6675
30*Miller Bruce
31 Young Sherie J
32 Baird John E 270-9878
33 Vacant
34 Vacant
935 Korich S
937*Newton Dinah 273-1386
939 Lane F G 272-2139
939 1/2*Rauffast Roger 270-2403
941*Gorson Harry A 274-2310
941 1/4 Vacant
942*Castle Clinton 272-9055
943*Sheridan Kristina 274-2041
947 Goldstein Milton 270-9945
947 1/2*Joy John D 273-0629
949 Stein Richd W 483-8399
950*Kaufman Robt 272-1894
951 No Return
953 Johnson John
953 1/2*Meehan Mark
954*Farley Lynne 273-3374
961 No Return
962 Town House Apartments
1*Powers Sharon 483-3783
2 Loveless Betty 270-1043
3 Hoyt K
4*Lipman Lee 272-7085
5*Fryman David 273-4059
966*De Lana Catarillo
969 Thomas Beach Deluxe Studio Apartments
1 Bassaner A
2 Murray James W 273-3192
3*Mullens Paul 272-2817
4*Stein Mark 270-7561
5*Pointer Jack 273-0479
6*Bick M G 274-3259
7 Lincoln B
8 Patton Joseph
9 Vacant
10 Franz M
11 Skipper Jack
12 Khatay R
13 Vacant
14 Vacant
974 Apartments
1 Cusumano John 270-9699
2*Lery M J 270-2899
3*Reoud Donna M 273-6075
4*Leimar Denise
5*Luther Teresa
6*Erdmann Greg 274-5120
7 Rother M
8*Vogelman M A 483-6876
9 Myers Jim C
CASS ST INTERSECTS
1012 Kingston West Apartments
A*Donovan S H 272-8154
B Madden A
C*Currie Peter 483-5642
D*Eckley Lucinda R
E Echols E
F Bailey R
G*Gillis Gary 273-3107
H Dillahunty James M 270-3446
I*Oakes V 483-5460
1018 No Return
1050 Saint Andrews By-The-Sea Episcopal Church 273-3022

5*Frye Harry 270-8398
6*Powers Frank
7*Flynn Susi
8 Vacant
9 Vacant
10 Osberg Sam
11 Mark Linda J 274-4596
12 Moore Harold C 272-3478
13 Hikel T C 272-8718
1130 Vacant
1132 Martin Robt B 272-9132
1136 No Return
1142 Sherwood Tonya L 483-4428
1143 Vacant
1144*Panella Jas J 274-0537
1146*Toll Kathy
1148*Pearson Linda S
1150 No Return
1151*Marrone Joe F 270-7555
1152 No Return
1153 No Return
1154*Bridges David 273-5201
1155 Vacant
1156*Morrill Sara
1158*Forst E R @ 272-4495
1159*Salerno Lawrence R 270-6399
1159 1/2 Reigner Robin 274-3045
1160*Sheffield Don R 270-8974
1161 Antigiiovanni Joseph @ 274-1566
1163*Salerno Lorry R 270-6399
1167 Vacant
1169*Gulycz Steph 274-2236
1170 Richter Helen @ 272-4449
1175 Allamon Richd P @ 272-2430
1178 Williams Donald R @ 272-2301
EVERTS ST INTERSECTS
1204*Crane John 270-8498
1205*Lehmann Kath @
1209 Jones Bill @
1211*Kruse M 483-0645
1213 Dunn Wm M @
1214*Kaback Steve 273-7360
1215*Chambers Patricia
1216 Apartments
A Meyer Terri
B*Wooton Linda 270-7399
C Copelin Don 483-0023
1219 No Return
1220 Dease R Ernestine Mrs @ 273-4145
1221*Kelley Barbara
1223*White Kathy
1228 Tinley Jeff 483-4047
A*Conrad Gals 274-1066
B*Boyer R 274-9284
C*Murray Jim 279-2434
1231 Apartments
*Furser Lee 270-4049
B*Homes Kalli 270-9987
C*Church Tom 274-2608
C*Smith Mark
D*Bomben John
1233 Neis James R 272-0121
1233 1/2*Vander-Haegen Gary 270-9062
1234 Kirkcaldy Margt G @ 273-1892
1236 Kirkcaldy Thos 270-0571
1240 Vacant
1242 Vacant
1245 Bernardi Anne L
1247 Hudspeth Charles M 274-9737
1248 Vacant
1250 Under Constn
1252 Under Constn
1254 Under Constn
1255 Poly-Ra Apartments
1*Sader Terry 270-5709
2*Schreiber Michl A 270-5062
3*Scheuch Michl 272-8666
4*Nahin Jim
5*Seller Rene 270-4275
6 Irwin C J
7*Russon T 270-1020
8*Donley Spence 274-9028
1256 Under Constn
1258*Hoover Desires 270-5869
1258 1/2*Bendrickson Morter
1259 Gleason Richd A @ 274-9687
1260 No Return
1261 Holt Hillery E 270-0758
1262*Baliski Rita J 272-0481
1265 No Return
1266*Saxton Debra 270-6881
1266 1/2*Spelman John M 274-4102
1267 Crossman Julie @ 274-4368
1268*Gerstein J 272-6885
1268 1/2*Whitney Mark 272-9177
FANUEL ST INTERSECTS
1301 Johnson Richard A Inc 270-0324
Thomas House The apts 272-2321
1*White Sue 270-0324
2*Grossinger Michl C 274-8199
3 Whitehead Bruce 273-5837
4*O'Neill Cathy
5*Donahoe Thos K 272-3108
6 Clemans Charles T 272-9905
7*O'Brien David E 483-1386
8*Williams Jack
361 1314 Martin Cheryl S 273-7883
1320 Mc Kenna Thos H @ 274-9604
1328 Eberwien Theo G @ 274-9169
1333 Thomas House The apts 272-2321
1 Harris Joseph W 273-9332
2*Cont Cindy
3 Remmer Marjorie E 483-1162
4*Ugurato Robt 274-5609
5 Donatelli Claud
6*Anceavage Connie L 272-3649
7 Eagon E 270-5566
8 Carr Steven A 483-1583
9 Pope Ed 270-5260
10 Yaffe E 270-1885
11*Logan James C 270-4767
12*Cunningham Gladys E 272-2321
14*Le Blanc Pat 273-0457

15*Birditt Dennis
16 Muskewitz Adolph
17 Rhoda Arth 270-7332
18 Geller Helen Mrs 272-2405
19 Taylor V
20 Mast Sherry
21 Cano L 483-1476
22*Gyles Wallace F 483-2727
23 Bentley Michl
24 Walczak Felix J 270-7196
25 Vacant
1343 Carlin Raymond W @ 274-9395
1346 Mc Coy Wanda L Mrs @ 274-9201
1351 Sikes Robt C 274-6638
1356 Hovland Carl C @ 274-9626
1361*Rohi David A 272-0057
1363*Wayne Vincent 272-9019
1365*Last David
1369 No Return
1367 Petersen Ralph A @ 274-9087
1376 Vacant
1377*Robers Elaine
GRESHAM ST INTERSECTS
1403*Masik Geraldine H 278-4284
1403 1/2*Moritz M S 270-8572
1404 Joseph Jeffrey 270-8977
1411*Stelle Randolph M 483-8139
1414*Wilson Patk A 270-6449
1419 Vacant
1422 Stinson Leonard V @ 274-6288
1428 No Return
1433 Casa Florencia apts
1 Murray Wilma Mrs
2 Vacant
3 Merkel R M
4 Vacant
5 Vacant
6 Smith L
7 Vacant
8*Asker H M 272-2453
9 Secret M D
10 Lyons Louise 274-8185
11*Hennen P E 272-0955
12*Loy Gary 273-4158
1434*Ray Mark
1436*Mc Grogan Diane M 273-3162
1440 Apartments
1*Smith C K 483-0643
2 Day R M
3*Wiedlin M 270-5135
4 Birckett K 272-1269
5*Hermanaki Lloyd 270-2483
6*Calley John 270-6774
7*Gregory Keith 274-4012
8*Hamada Richd F 270-9209
1443*Forsythe Esther 270-3317
1445 Baker Steph H
1447 Calata Albert J Jr @ 272-8228
1448 Apartments
A Mc Guire D 272-3626
B*Chapman Juanita M
C*Upton Terry
D*Johnson Russell D 483-5197
E Vacant
F*Guest Stanley 273-4339
G*Simco Judy 270-8465
H Medeiros J
1449 Mc Ghee David 483-4558
1453 Tenuta Wm L
1455 Richardson Norine V Mrs @ 274-6275
1456 Seitz Joseph L @ 274-6923
1460 Perry L A & Sons bldg contr 274-6208
Perry Llewellyn A @ 274-8208
1462 Collins Lance 270-6527
1465 Lawrence M B
1467*Stringer Cortland 274-0106
1468 Oakwoods Coronado Apartments
1 Vacant
2 Heida L 272-4887
3 Bell Dora Mrs
4 Teitel F 274-6040
5*Rebert Robt 270-7395
6*Fagerwick Kim 272-4124
7 Vacant
8 No Return
9*Schneider Randy A 273-8610
10 Marcus E
11*Pearson C A 274-2034
1474 Leay Georgianna Mrs 270-7678
1475*Devemyne M V 273-2006
1476*Jones Scott A 273-3865
HAINES ST INTERSECTS
1505 Bird Wayne
1512 Gist Stella E Mrs @ 274-6535
1513 Cremo Rosemary 274-4028
1515 Nelson Van E @ 273-0818
1*Koennemann C 483-6005
2*Cooke C P 274-2542
1519 Apartments
1*Conroy C M
2*Winston F G
3*Dellaripa Rhonda 483-2618
4*Rodgers J J 270-6909
5 Colwell Patricia J 270-3947
6 Grant Shirley A 272-2372
3*Forrest Donald G
4*Dibley Mark 483-1216
5 Vacant
6 Jacobson Marilyn 483-4227
7 Nuffer L
1523 Nuffer Larry L 274-5698
7*Carano Carol 483-8315
8*Darro S 272-5983
1525 Loeffler Robt A 270-4046
1527*Riggio M 270-8286
1529*Jacob Rick E 272-1255
1531 Hoddmott Carolyn 274-9519
1531 1/2 Smith Janice R
1534 Apartments
A*Hodges Steve W 274-3455
B*Rousen Peisiclla
C Sledge Carl
D Vacant

E*Hope Leslie
F Hockenstain B 274-4972
G Celto Peter H 272-0847
H*Kalish Deborah 272-6083
1535*Leverenz Paul
1537*Basler Patk 270-5453
1548 Fernstrom Doris D Mrs @ 270-5148
1556 Dale Bob Apartments 272-2371
1*Florito Mark A 270-2665
2*Cardina Louis
3*Winningham Lynn
4*Schonoe Chris M 273-5143
5*Fauellette Natalie 270-1101
6 Miller P
7 May Karon J 270-3782
8*Dragesst Mill A 270-0180
9*Parerson N G 483-2834
10 Garten Tom
1561 Pacific Beach United Methodist Church 274-6573
163
INGRAHAM ST INTERSECTS
1602 Planned Parenthood 272-1912
1610 Dalton Don 270-9857
1611 Allen Mary Mrs @ 273-1676
1614 Jones Wm J
1617 Weitrecht Francis J @ 274-6509
1620*Quintana Richd 483-7183
1621*Jones L
1623*Coleman B J 273-4160
1625*Ferguson Donna 270-9937
1627 Gavin James L 273-6995
1628*Van Doren Mark W 483-2963
+Kios K
1633 Kirtan Frank S @ 272-4128
+Adams Douglas 270-1206
Vacant
+Coakley T
1636 Apartments
1*Clair Gordon 274-1038
2*Butting C
3*Burford Anne
4*Millis Dennis K 272-1530
5*Rojas Pablo M
6*Yager Terry A
7*Smith Ronald B 272-1396
8*Farmer Patricia C 272-8594
1639 Bustin Susan E Mrs @ 273-7683
1644 Kotkie David M
1647*Osborne Linda
1649*Kebeck R
1654*Brigorian Victor 272-9067
1655*Leup Evelyn @
1661 Apartments
1*Cowan G
2*Newell S 483-8132
3*Dovgan Cath
4*Timko K
5*Sterling Susan
1662 Ragsdale C
1663 Davidson Richd 483-4824
1664*Wells S A 483-5491
1666*Kelso N G 483-2181
1668 Taylor Lester N @
1688 1/2*Houchins Ronald W 274-1559
1689*Smister Lee
1689 1/2*Stanton Gary A
1695 Wong Forest A 272-5230
1676*Ducharme Robt @ 483-5717
1679*North Cherise 270-6529
1681*Morris G
+Baker S
JEWELL ST INTERSECTS
1703 Thomas David C 273-1552
1709 Davis Tom W 273-5413
1710*Crossby James D 270-7469
1711 Thomsen Mary E 272-5132
1712*Lance Jon 274-8010
1714 Hernandez Rick 272-7577
1716 Vacant
1717 Vacant
1720 Abramo Grace Mrs @ 273-9838
1721 Hoff Terry L 272-5237
1722*Edelman R 274-1403
1723 Evancho Geo 272-3899
1730*Perketch Paul
1731 Vacant
1736 Shows Michl D 274-2937
1738 Casa Raquelita apts 273-8828
1*Alvazeto E
2*Jackwin T
3 Pella Jane 274-2048
4*Robinson J 270-7313
5*Abri J
6*Oberbauer Thos 483-4106
7 Dunningan Norman R
8*Hall S
1740*Drino David
1742*Figures Raul
1745*Clochon Marion
1747*Burel K
1747*Stirkomb Martin 270-5619
1747c Smith Mildred F 270-9470
1748 Espeland Russell H @ 273-8469
1754 Power Lorene R Mrs 273-8483
1761 Vacant
1762*Mc Bratney Michl J 270-6620
1762c Vacant
1763*Bowlin C
1765*Robinson Jan 270-4383
1767*Alloy J
1768 Virginian The apts 274-2621
1 Stadler Wm J 274-6438
2*Warren R
3*Lane B
4 Samp Edith L Mrs 273-4707
5*Delch T 273-3885
6 Krause Joyce A 273-7497
7*Jaffee B 272-4743
1769*Defreitas M
1769c Dupree B 483-3267
1778 Simon Leslie A 270-7167
KENDALL ST INTERSECTS

SUPERIOR RESUMES / 171'S
\$18,000 To \$60,000 Career Positions
IBM TYPING 2420 UNIVERSITY AV. (92104)
WORD PROCESSING (AT TEXAS AND UNIVERSITY)

CASS ST 1980

273

440 Upas Street, Box 3/31
San Diego, California (92103)

an

CASPER DR—Contd
7380 Waggoner D L 462-6617
7392 Patterson Wilbur E © 465-4240
LITTLER DR INTERSECTS

CASS ST —FROM 1000 PACIFIC BEACH DR NORTH

ZIP CODE 92109
4135 Anderson Donald N © 272-0687
4138 Guidry Dennis A © 270-8924
OLIVER AV INTERSECTS
4206 Hamel Louise M Mrs © 270-2547
4235 Dawnes Everett ©
4236*Kirk John C ©
REED AV INTERSECTS
4254 Kinslow Everett J © 488-2728
Rear Rachels Gail Mrs 272-4396
4264 Antigiovanni Alex F © 270-2303
4275 Farnum Martha T School 488-7519
4280 Better Living advertising agt 272-9030
4284 Paul Don Plumbing & Heating Co 273-7242
4286 Cass Television 276-6292
Munda Dale S locksmith 276-6292
4288 Joey's Hair Shapes beauty shop 488-0663

THOMAS AV INTERSECTS
4312 Pathways Beach Area Comm Clinic 274-0626

4318 1/2 Renee's Beauty Boutique 274-4410
4320 Mission Bay Multiple Listing Service 274-7731
4321 Casa La Costa apts
1 Ferguson D 270-9937
2 Mc Gan Charles H 270-0196
3 Ivan John W 483-1699
4 Barker Myrtle 274-5764
5 Roback Robt R 272-7204
6 Aschenbrenner
7 Caley Paul
8*Rogers Joseph
9*Mayer Thomas E
10 Bigelow Phillip
4322 Vigdor Mildred 272-5740
4322 1/2 Coyle T 270-5296
4324 Jones D
4324 1/2 Lopez J
4325 State Farm Insurance Co 272-6633
4325a Singer's Real Estate 274-0750
4325 1/2 Klingenberg Walter J tax consultant 272-6633
4326*Ellis D
4326 1/2*Morgan D
4328 Jones Robt L 272-7885
4330 Palmer Raymond
4336 Guizar Salvador
4338 Fig's Place frozen yogurt parlor 270-8699

GRAND AV INTERSECTS

4423 Plus Fifteen discount buying serv 270-8700
4425 Colonial Building
ROOMS
B Operation Cork 270-5880
D Operation Cork (Board Rm)
E Hoffman Gertrude A priv ofc 270-5161
F Blake Wesley C lwyer 273-2460
H M V M Fashions clo designer 483-1990
I Vacant
J Farrar Richd R real estate 274-9700
K Hauseur-Pacific Corp real estate investments 270-5530
L Operation Cork (Mail Room)
M Vacant

4427 Vacant
4429 Gary Music Co musical instruments 272-2021
4430 Vacant
4431 Hair West 275-2691
4435 Farmers Market produce & health foods 272-8500
HORNBLEND ST INTERSECTS
GARNET ST INTERSECTS
4502 Dunaway Saml W © 488-2112
4508 Garnet Carpet & Linoleum Co ret sls 274-6411
4536 Bugenhagen Design Associates archt 483-1081
4538 Dunn Realtors Inc 275-3866
FELSPAR ST INTERSECTS
4603 D'Andrea Charles J dentist 488-0303
4605 Whelpy Harry W Jr optom 483-3013
4609 Crouse Murray H phys 488-0649
4612 Z & Me Bar & Grill tavern 273-9544
4616 Wright Charles M 488-5240
4617 One Stop Coin Laundry 488-5473
4618 Marcell Barber & Hairstyling 270-2735

4620 Thrifty Appliance Repair appliance repair 274-4412
4626 No Return
4629 Kokomo Bar tavern 488-9236
4631 Powell Thos 488-8883
4640 Ringer Joseph
4642 Roxy Theatre 488-3303
Fahn & Silva Presents booking agts 488-0531
4645 Al's Furniture Refinishing 483-0355
*Alvarez Israel
4645a Wade Jack Associates real est
4647 Ideal Bike Shop sls & serv 483-2422
EMERALD ST INTERSECTS
OFFICE BUILDING ROOMS
1 Mc Daniel Engineering Co genl civil engineering 273-3280
3 Advertising Design & Production Service coml art 483-1393
4 R & B Realty 275-1150
4 Capital Business & Tax Service bkpg 275-1150
4652 Tamburine Sidney E lwyer 272-6531
Gordon James S lwyer 273-1400
4655 Office Building
ROOMS
100 Mallon James P dentist 273-4040
101 East Industries inv 488-8484
104 Brooks Donald W dentist 483-5302
110 Futuramic System Inc dental laby 272-9650
200 Vacant 274-4255
201 Spectrums In Advertising 270-9631
204 Turner & Bullock Insurance Agency genl ins 273-2300
205 Bowen & Associates Inc adv agcy 270-5195
210 Mc Coy C S dentist 270-6711
216 Mc Cracken Gerald L dentist 270-7540
200 Hafstrom Technical Products Inc marketing & adv 488-1057
304 Mac Leod Ron And Assoc real est 275-3348
Kingma Developers 275-0065
305 Necker Reid C acct 483-1511
310 Cordry Scott E mail order collectables 272-9440
311 Whidbee Associates private investigators 270-8655
312 Pacific Bellows Corp expansion joints mfr 276-9660
400 Arvco Realty 272-7070
404 I W G Co eng consultant 483-0631
405 Case J I Co farm equip 483-1000
410 Smathers & Nutter acct 272-3510
STREET CONTINUED
4660 Cass Street Trading Co pawn shop 272-2522
4666 Fleisher Products Inc plastics 488-0684
4667 Pacific Beach Plumbing Co Inc contrs 488-0641
4667 1/2 California Environments redwood tube sls 488-1171
San Diego Hot Tubs Ltd spas ret 488-1171
4675 P B Antiques 483-4001
4677 Taylor Jerry 273-3452
4677 1/2 Redgate The antiques sls 483-1410
4680 Renneker H H Co Inc adjustable tel shldr crdl mfrs 488-2655
4683 Fine Art Store The art sups 483-4434
4688 Heads Or Nails beauty salon 488-0760

DIAMOND ST INTERSECTS

4710 Pacific Beach Mortuary Inc 488-5553
4724 Uncle Joe's Barber Shop
4726 Blades hair salon 488-3423
4728 Celia's Beauty Salon 488-4106
4730 Bray Joseph T Jr © 488-7328
4735 Saint Brigid's Roman Catholic Church 483-3030
Bourgeois Lloyd V Rev 428-1228
MISSOURI ST INTERSECTS
4750 Art Walk Studio Gallery 483-2188
4757*Davidson Joseph
4761 Christ Evangelical Lutheran Church 483-2300
Christ Evang Luth Ch (Childhood Enrichment Center) 483-2300

4766 Barrows Jeannie Special Formula Cremes & Cosmetics 274-7575
4768 Barrows Wm T phys 488-0612
4776 Branson & Day cakes 488-8301
CHALCEDONY ST INTERSECTS
4810 Luther View Apartments
101*Morrison W 270-2907
102*Carroll Thos A 274-7974

103*Schonholtz Geneva Mrs 272-3541
104*Johnson Helen Z Mrs 488-0119
105*Brazie A 777-7135
106*Flores Raymond 270-8294
107*Henbury Wilhelmyrna 488-3629
108*Ellis L 488-4361
201*Read E D 488-7424
202*Jenkins Mary Ann Mrs 488-2705
203*Jaret Irving
204*Miller Pat 488-6244
205*Gottfried Francis
206*Wilkins Geo H 488-2265
207*Grant J
208*Hobbs Evelyn B 274-5456
301*Oliviera M
302*Patrick R K
303*Orvin Alice 488-0234
304*White E M 270-6957
305*Fenger Cath L Mrs 488-8110
306*Pitruzzello J A 488-9500
307*Cornelius Margt M 488-8822
308*Markman Irving
4820 Luther View Apts
111*Stewart L 488-0395
112*Tsung S S
113*Windle Bert 483-3808
114*Strang Richd N 272-7302
115*Bente G 270-0606
116*Werner Frances 483-2686
117*Mass R 488-8474
118*Lawrence W E 270-3369
211*Prindle G L 488-8548
212*Currier Harry L 488-4738
213*Landry Eliz A 488-1465
214*Greco B 483-1810
215*Wiegand B 488-7860
216*Moellinger F 488-9576
217*Brown Elma R 488-4658
218*Morris C 242-6436
311*Kirkmire M
312*Olson Mabel M 488-3316
313*Smith E T 488-0396
314*Rogers E A 488-8052
315*Klotz C 488-4663
316*Roht Raymond 488-1356
317*Cummins R 488-4201
318*Bluthardt M 488-9165
4821 Bay Signs 270-1200
4825 Vacant
4837 Roger's Auto Body & Paint 483-2432
LAW ST INTERSECTS
4850 Hair Show The beauty shop 273-9484
4852 J J B retail women's clo 272-3250
4856 Daisy Cleaners 488-4807
4861 North Shores Alano Club 273-9483
4863 Partee Dick Insurance 483-2014
Richardson Neal Insurance ins sls 483-2014
4864 Ideal Lawn Mower Shop dirs & reprs 488-1064
A Taste Of Class cateress
4865 Vacant
4867 Bowden's Custom Upholstery 483-4304
4869 Bagby Al © 483-3254
4871 Simpson R H
4871 1/2 Cook K A 270-8163
4873 Carter Donald J 488-6970
4873 1/2 Hernandez Luis 270-7235
4875 Petersen Dean C 274-8467
4876 Gaudreau Ernest © 488-5565
4877 Anderson John A 488-3967
4878 Gaudreau Television & Electronics 488-5565
4879 Goldman Richd C
4880 Vacant
4881 Vacant
4886 Carousel Tuxedo Rentals 459-3977
4888 Carousel Cleaners clo 488-8909
Carousel Steam Carpet Cleaners 488-8909
4897 Temarc Resources oil & gas devel 483-2674
Temarc Properties real est 483-2679
BERYL ST INTERSECTS
4907 Gueffroy Jeff 488-0501
4909 Guido Ralph ©
4910 Green Gardens Nursery 488-9931
4911 Moore Beverly A
4913*Kiely Terry M
4925 Hanson & Son Plumbing contrs 274-0281
4931a Thompson Ralph Realtor & Associates 483-3750
4931b Meissner
4931c Budget Leasing Co real est development 483-3750
4931d Vacant
4931e Thompson Craig M
4937 La Jolla Pools Inc swimming pool contrs 488-8353
4944 Pacific Tower The condominiums 272-0860
Pacific Towers The (Of) 272-0860
201*Blommer James 270-6969

202 Kirk Peter 488-2058
203 Speer Houston 273-8334
204 Gordon J Cameron 488-7394
205 Hackett Jas 288-6277
206*Nosrat S
207 Ghaibi Rostam 488-4803
208 Holland Geo L 488-0347
209 Chapin Ralph 488-7805
211 Nungezer Sue Mrs 488-4779
301 Phillips Mabel Mrs
302 Mac Donald May Mrs 488-6995
303 Hooper Robt S 488-2254
304 Doyle Wm 275-1812
305 Miller John J 488-1567
306 Innes James D 270-8752
307 Kotch Jos H 270-2898
308*Kingman Norma 272-2186
309 Coleman A
310 Rozman David 488-1475
311 Neisinger Ray 270-4859
401 O'Reilly Eug
402*Jaffee H
403 Miller Jan 272-5392
404 Lawler M
405 Abrahams Edw M 270-2271
406 Van Skyhock Hugh
407 Brown Robt S
408*Shadail Fakhre
409 Vashey Wm T 488-6433
410 Lester Maude F Mrs © 488-3287
411*Mohtashami M
501 Halgren Jeanne M Mrs
502*Terrell W
503 No Return
504 Schoenburg Fred
505 Mueller Donald L
506 Kipp Kalman M 488-0834
507*Broderick Cath M
508 Crandall June M 488-0276
509 Shaffer Joseph E 488-9754
510 Hinkle Truman B 488-4850
511 Seiler Marietta 488-9552
601 Kral John A Jr 488-1828
602 Vacant
603 Twitchell James E 274-5562
604 Atchley Ira C © 488-4357
605*Marks Isabelle © 488-4618
606 No Return
607 Smith Bertha Mrs
608*Mohtashami Nasrin 274-0131
609 Stewart Wm H 488-4607
610*Nasser Farvz
611 Wilhelm J F
701 Stein Wayne A 488-8835
702*Warneke Theo
703 Smith Lawrence W 272-8207
704 Longabaugh Jerry © 488-4016
705 Jones James M 274-2668
706 Trippi Raymond F 272-7397
707*Hojabri F
708 Witts D A 488-3449
709 Christopher O H 270-7548
710 Yogg Howell J 270-9774
711 Read Philip A
801 Floyd Josephine 272-2389
802 Blish R
803*Dana Douglas
804*Neumann Fred
805 Vacant
806*Lavender E
807 King Mark 270-2384
808 Griebonow Richd E 272-5838
809 Smith Robt H © 272-6936
810 Sconyers E Marvin 488-4073
811*Miller B K
901 Sharp David V 488-2514
902 Reiner H
903 Davis Thos M © 272-4783
904 Graf Selma Mrs
905 Evans Thos
906*Shaffer E
907 Vacant
908 Fredericks Joanne 270-0976
909*Lorrmor Hugh
910*Collins S
911 Hiner
1001 Jones Willard W 488-0959
1002 Seguin Arth J 483-2139
1003 Harper F
1004 Mooney Harry F © 270-6133
1005*Conlan K
1006 Reynolds John 488-0769
1007 Wiig Edwin O 270-0968
1008*Mc Lean Judy
1009 Shaffer John B © 488-3216
1010 O Connell Danl J 488-6674
1011*Blake James
101 Paine F S 270-3356
1102 Nosrat M E
1103 Menas Andrew N 488-7139
1104 Croddy Robt ©
1105*Knopp Mel
1106*Davari Naseri
1107 Mobine Monier © 270-1882
1108 Haller Sara A © 270-9094
1109 Harris Cecil

GRAND AVE 1980

471

GRANADA AV-Contd
1835 White Alex C @ 233-7091
1845 Bredenberg Ray F @ 232-3779
1846 No Return
FIR ST INTERSECTS
1903 Under Constn
1904 Johnson J Harry @ 234-0724
1907*Seid David @ 234-1480
1911 Ward Herbert A @ 239-5261
1914*Hein Melinda @ 239-6224
1919 Cobet Paul C @ 239-2586
1922 Whit Daniel A @ 234-7578
1929 Rodriguez Rudolph @ 239-6419
1930 A-Action Van Lines moving & stge 232-5685
Dailley Marshall S @ 236-1966
1938 Rex Michl E @ 234-6056
1944 Villian John A @ 232-3713

ZIP CODE 92104
GRAPE ST INTERSECTS
2003 Martin Elwood G @ 233-3411
2014 Blea Lupe @
2019 Draper Denise G @ 233-9029
2021 Pfeffer Ingrid K Mrs @ 232-8813
2022 Goodrich Roberta N @ 234-2695
2025 Bradshaw Ralph H @ 233-4388
2028 Eldridge Marshall C @
2029 Settle Halsey @ 232-1827
2035*Burke Terry @ 232-2790
2036 Davies Lloyd G @
2037 George Richd @ 239-5847
2044 Mc Mahan Anthony S 239-7679
2045 Boger Ethan @ 231-8785
2047 Leopard Stanley L
2048 Foley John 232-9434

HAWTHORN ST INTERSECTS
IVY ST INTERSECTS
NUTMEG ST INTERSECTS
2705 Parker Roy E @ 283-8664
2708 No Return
2710 Owen Mack @ 284-6942
2711*Heller Jerrt Mrs
2712 Rutherford Robt W @ 283-4122
2717*Johnson Jeff 563-8525
2719*Mings James L 284-8186
2720 Peitz Mary A Mrs act @ 284-7455
2727 Bianchi Anthony M @ 281-3124
2728 Brown Ellis @ 281-1075
2735 Shivel Ruby M Mrs @ 281-2562
2740 Leith Michl E @ 284-2113
2745 Plummer Charles E Jr @ 284-8504
2746 Maio Charlie A @ 281-4924
2749 Graham Michl @
2802 Goodbody Bernard J @ 284-6664
2807 Watson Geo B @ 283-5359
2808 Kuglen Edw S Jr @ 283-4012
2815 White Pauline S Mrs @ 281-8253
2816 Robbins Robt J
2823 Reed David
2824 Hatch Ralph S @ 281-1808
2831 Hempel Willard E @ 281-1267
2832 Mc Mann Nelson L @ 281-3387
2833 Maun Michl A 282-0386
2838 Ware John D @ 281-9609
2839 Angell Carol @

PALM ST INTERSECTS
2901 Patus Greg A
2904 Brown Michl L @ 284-7260
2911 Chammas Yocouf Y
2912 Lyle Archie B @ 281-3380
2919*Olson Mitchell 284-2384
2920 Haguseth Leon @ 280-9427
2928 Tellez Norma M Mrs @
2929 Mc Cullough David B @ 280-5367
2936 Maguire Velma L Mrs @ 281-6517
2937 Bunkers Georgia M Mrs 284-8292
2938*Kelly D
2945 Rem John O 284-5923
2946 Zak Charles @ 282-0178
3003 Thompson Rebecca E Mrs @ 281-2445
3004 Baumgartner Ervin @ 281-7902
3011 Tollesford Doris J Mrs @ 282-4747
3012 Soto Oscar M @ 282-9864
3017 Dodge Jerilyn 284-6508
3019 Hale Timothy 281-0970
3020 Meador Gary R @ 282-2854
3026 Tocco Salvatore @ 281-9203
3027 Succetti Mary E Mrs @ 283-6734
3033 Adams E Philip @ 281-2452
3036 Stephens Lewis M @ 284-0195
3044 Lercher Max @ 282-7883
3045 Guevara Richd @

REDWOOD ST INTERSECTS
3120 Pribyl Kenneth @
3123 Staehneke Viola N Mrs @ 284-4757
3127*Hughes Vickie 280-8666
3130*Bentrum David L 280-4166
3136*Rolli Michl E 280-5906
3141 Rossitto Sebastian S @
3142 Christensen Jack A @
3144 Marelli Jerry @

3152*Lasley Wm 284-1856
SPRUCE ST INTERSECTS
3209 Woodard Donald A @ 282-9161
3214 Dease Albert E Jr @ 281-3462
3215 Thompson Paul D @ 281-5179
3218 Dudley Scott @ 280-4934
3225 Eckhardt Jonathan @ 283-1120
3227 Rudolf Richd D
3232 Francis Edw B @ 283-8729
3235 Curry Frank J @ 282-4434
3238 Watson Wm W 281-3519
3248 Covarrubias Salvador @ 282-7491
THORN ST INTERSECTS
3302 Rolph Reginald A @ 296-4838
3305 Rains Robin Mrs @
3311*Gerdling Emma C 298-5474
3312 Heizmann Richd G @ 295-6436
3321 Giardino Sam F @
3322 Gary Fred B @ 296-0626
3328 Semmelrath Jack H @ 295-9489
3329 Steinhilber Wm W @ 299-7207
3335 Horvitz J @ 298-8036
3336 Vacant
3337 Callingham Mary
Rear Meadows Harley O 295-0605
3343 Stillings H M @ 295-1839
3344 Mac Gregor Clarence K @ 298-1025
3353 Aud Enterprises sound system tech 298-2246

Whitworth Singleton R @ 298-1696
3354 Fletcher Mary R 295-9785
3361 Ackley Marie Mrs @ 295-3021
3362 West Silas A @ 295-7688
3367 Butkovich Florence A Mrs @ 295-6836
3370 Pyle John P @ 291-0260
3373 No Return
3380 Leech Thos 298-1672
3385 Peck Allan C @ 297-2619
3386*Jacobson James P 294-9377
3388*Fierio Albert M
3393 Walker John J
3396 Baksh Raymond G @ 296-1196
LIPAS ST INTERSECTS
4011 Olson Gerald B @ 297-6657
3406 Clement Alice M Mrs @ 296-1753
3410*Hoff Harvey 297-8388
3411 Stewart Evelyn B Mrs @ 295-8990
3420 No Return
3421 Collias John G @ 298-3564
3427 Oddo Rose Mrs @ 295-8715
3428 No Return
3430 Le Clair Wm H @
3433 No Return
3434 Muller Robt J @ 298-3226
3437 Greenleaf Geo M @ 295-4532
3443*Blouin Mary Mrs
3444 Bogan Doris M @ 295-9609

MYRTLE AV INTERSECTS
3504 Orbann Carl T @
3511 Mc Christy Baten B @ 295-2483
3512 Garding Peter @ 295-3280
3520 Hohmann Etta L Mrs @ 296-1887
3521 Perry Natalie M Mrs @
3529 Duncan Patricia J Mrs 299-0071
3530 Shane Louis @
3537 Wall Dorlys I Mrs @ 295-1176
3540 Taylor Susan J 297-5676
3545 Sheldon Wallace G @ 295-9823
3548 Gommel Yvonne J @ 295-9237
CAPPS ST INTERSECTS
3551 No Return
3554 Gagne Walter J @ 296-4397
3560 Goto Masami B @
3561 Davies Edw T @ 566-7888
3568 No Return
3569 No Return
3570 Klosterman Marion B Mrs 296-3402
3575 Schneider Marjorie M @ 295-5556
3576 Castle Mary A Mrs @ 298-2774
3583 Posselman Delores Mrs @
3584 Rogers Mildred D Mrs @ 298-3451
3592 Colombo Carolina M Mrs @
3595*Tran Le
3599 Tiberend A Earl @ 295-0432
DWIGHT ST INTERSECTS
3604*Seewald Ralph G Jr 291-3256
3612 Thomas Orville E @ 296-4417
3613 Radovich Steph I 295-9891
3620 Smith Richd L 291-2658
3621 Deitzer Florence E Mrs @ 295-5471
3622 Hengel Jane L Mrs 296-6942
3629 Schellenberg Hilda E Mrs @ 295-0157
3632 Huch Herbert C @ 295-5060
3635 Braderic Wm L 298-0481
3636 Devine Charles E 295-5552
3645 Evans Michl S @ 297-2095
3646 Nichols Overton W @ 295-1376

LANDIS ST INTERSECTS
3704 No Return
3705 No Return
3712 Burke John G @
3720 Vacant
3721 Hutcheson Alma A Mrs @ 298-1325
3722 Persinger Vivian B Mrs @ 296-0221
3727 Vacant
3728 Rosen Louise Mrs @ 296-1754
3736*Gardner Gary
3737 Vetman Adolph
3744 Stout Madeline A Mrs 296-0419
3747 Kelsey David L @ 298-3284
GUNN ST INTERSECTS
3752*Smith David L
3753 Ramsey Woodrow W 296-0682
3760 Lakey Ivan L @ 295-2881
3761 Riedel Alf F 291-4451
3771*Arter Scott A 295-2522
3772 Robbins Wm F @
3778*Wade Alice J Mrs 692-9174
3779*Roberta Thos L 296-3103
3782 Lewis Theo D 299-3542
3784*Bochert John
3785 Richards Harry I @ 295-7211
3786 Capquilliez Juan
3788 Trebes Printing Shop 299-4528
3788½*Trebes S Eugene 297-2824
3790 Farshee Geo B 295-4790
3792 Turner C M 295-4839
3794*Trebes Stanley E 297-7367
NORTH PARK WAY INTERSECTS
3801 Project Jove youth emp program 294-9100
3802*Sanchez Martha M Mrs 295-0484
3802½ No Return
3807 Project Love (Span Program) 294-9383
3809 Community Properties real est 298-9831
3811 Institute Of Reading Development sch 295-1055
3816 Hui Yeo Shung @ 295-3563
3819 Vacant
3820*Montana Frank J
3829 New Life Chinese Laundry 295-0460
3830 Wood Lucien A @ 295-1550
3831 Stern's Leo Gymnasium 574-9340
3844*Lee Sia Mo 299-3387
3855 Stern's Leo Gymnasium (Annex)
3865 Edelstein Yetta F Mrs 298-0218
3875 Stern's Athletic Equipment Co
athletic equip rentals 298-6953
UNIVERSITY AV INTERSECTS

GRAND AV -FROM 4400 OCEAN BLVD EAST

ZIP CODE 92109
721 Sizzler Steak House No 88 488-2037
722 Firehouse Deli 272-1999
750 S D City Fire Department Station No 21 270-9303

MISSION BLVD INTERSECTS
822 Taco Bell restr 270-1707
830 Park-Er House Bakery ret 488-0056
835 Robo car wash 488-9332
853 Duke's Garage Inc auto repr serv 488-4466
856 Pizza Hut 488-0628
860 Grand Wash self serv Indry 273-9129
861 Vacant
862 Cuthill Company The real est 270-1163
865 De Anza Apartments
1 Vacant
2*Mullen Jean 483-3575
3 Parfitt Joel M
4 Corona Cipriano
5 Vacant
6*Tobias Paul J 270-3419
7 Larsen Linda
8*Peterson Beryle 270-5273
9*Turaski Cecile
10*Nickum Kathryn B Mrs
11 Vacant
12 Vacant
14*Kuster Mike
15 Mane St hairstyling for men & women 270-4210

868 Needlecrafters And Quilters Cottage needlecraft & quilters sup ret 272-8185
870 Moped Collection The bicycle sls & serv 270-5600
885 Vacant
889 Pacific Beach Office Center (Office Bldg)
889a Vacant
889b Vacant
889d Human Resource Management Systems management consultants 270-0710
889e Vacant (889e-G)
889h Certified Child Care Agency 273-0530
889j Don Cal Investments inv & development co 488-2864
895 Mission Beach Key Shop 488-3805
899 Farmers Insurance Group 488-2861
Calafata Vincent L Realtor 488-2861

BAYARD ST INTERSECTS
910 Douglas Toyota used cars 274-5381
931 Winnie-K-II Apartments 270-5767
931a Fore Eric
931b No Return
931c Herrerra A
931d Bennett Michl S
931e Hughes S
931f Crosby Julie
931g Downs Kim
931h Beachcomber Rentals real est 270-4200
Dell Dwight 270-4280
931i Vacant
931j Vacant
931k No Return
931l No Return
942 Douglas Toyota 274-5381
949 Diving Locker Aquatic Schools Inc 272-1070
957*Bohnhorst Kurt E 270-4355
959 Villegas Francisco 270-2257
961 Vacant
BUILDING
A Business Opportunities Unlimited 270-1401
B American Realty Guild 272-2222
965 Hair Graphics beauty salon 270-6236
967 Openwash Evelyn 273-7265
969 Mc Murray & Son pellet gun sls 270-3114
971 Carringer Harry 272-7286
973 Kite Store The kites & equip 270-2692
975*Crane Steven M 270-2134
977 Vacant
980 Dorman's Inc tire serv 274-5420
CASS ST INTERSECTS
1010 A Cut Above hair stylists 483-2662
1011 Mobil Service Station 272-6231
1012 Travel Network Of Pacific Beach 272-5700
1014 Rocco's Italian Restaurant 272-1661
1016 Video Station The video cassette rentals & sls 483-4090
1016½ Last Chance Pants retail 273-5944
1018 Mecklenburg Theu F optometrist 272-6843
1020 Diving Locker The equip & sporting gds 272-1120
1030 International Society For Krishna religious sect 483-2500
1032 International Society For Krishna (Residence)
1033 Grand Animal Hospital 272-1320
Red Door The antiques & junk 270-8351
1036 International Society For Krishna (Residence)
1041 Smith James 273-5883
1042 Mosley Elaine A @ 272-2634
1043 No Return
1045*Garty Frank J
1046 International Society For Krishna (Ofc) 272-3893
1047 No Return
1048 Figueroa R
1049 International Society For Krishna (Residence)
1050*Martell Martha 270-4230
1051 International Society For Krishna (Residence)
1051½ Pucciarello Elaine 483-0729
1052 Jones T
1053 No Return
1054 Morrill Robt A 270-0382
1055 Gorton Linda Mrs 270-5352
1056 O'Neill Carmel Mrs @ 273-3068
1057 Vacant
1058*Hnaak Marisa E 483-4045
1059*Quaste Celeste A
1060 International Society For Krishna (Residence)
1061*Noble Roxanne D 272-6212
1062 No Return
1063 No Return
1064*Dean Arlene 483-1569
1065 No Return
1067 Sandera J A 272-2460
1069 Fogarty Rosamond Mrs
1070 Apartments
1 Vacant
2*Berthiaume Renee P 273-0956
3*Smith Clyde R
4*Schweback Gary
1071 Andrews Wm L 270-3004

DAWES ST INTERSECTS
1101 Vacant
1103*Johnson Douglas 270-1298
1105 Graves Frank 273-9007
1106*Kennedy Judy O 272-2606
1107 Graves Harold F
1109 Gode Jane
1111*Smith Michl G 270-6896
1113 Villalobos Robt

777 GIRARD AV. WE REALLY DELIVER LA JOLLA (92037)

600 B ST., Suite 1340, San Diego Federal Bank Bldg. 714-235-6208

381

BAYARD ST 1980

172

BATES ST—Contd
 5731 Apartments
 125 Chappan Richd Y 583-2748
 126 Kostel Larry J
 127 Culberson M A Mrs 286-2086
 128*Rogers Duane 265-1816

5734 Apartments
 25*Smith V
 26 Aaseby Tina C 583-8569
 27 Hawkins Herman H
 28 No Return
 29 Williams Florence T 583-1969
 30*Phuong So Mrs 286-2278
 31*Tolliver Regina
 32*Cloud Cleopatra 265-7509
 33*Holmes Debra 582-0688
 34 No Return
 35*Roberts Dorothy E
 36 De Loch John L 583-5662

5737 Apartments
 129*Rotz David 286-0375
 130 Reagan Leo R 582-6151
 131*Jones Wm P
 132*Stratton Lina 265-2797
 133*Coffman Joann 286-1321

5738 Apartments
 21*Bortnik Yuka 286-8915
 22*Parasa Masood
 23*Hemons Donald C 265-7506
 24 Lariss Tricia R

5739 Apartments
 133 Hill M 286-0459
 134 Phillips Steph 287-6617
 135*Green Donna L 286-0302
 136 Archer Paul C

5740 Apartments
 17*Klein Helen
 18 Spence Jay D 582-4045
 19 Harner Ruth M 583-5740
 20*Gonzales Bobby 583-3708

5741 Apartments
 137*Lefemine Janis K 286-9706
 138 Vacant
 139 Fayer J 265-0591
 140 Howser Thos J 582-2168

5742 Apartments
 13*Suk Tae Don 582-3798
 14*Klempen Cath A 287-4604
 15*Conyer Darryl A 286-8463
 16*Flournoy Darlene R 265-1973

5743 Apartments
 141*Thompson Jerry F
 142 Coffey June L 287-3180
 143 Banks Leona M
 144 Jackalone Linda R Mrs

5744 Apartments
 9 Georgatos Arsanoi 582-0750
 10 Simons Lucia H Mrs 582-9286
 11 Hill Kathleen M Mrs 583-2950
 12*Rolsten Karla

5745 Apartments
 145*Marshall Sharon L
 146 No Return
 147*Adams Rhonda
 148 Guernsey David M 583-4924

5746 Apartments
 4 Klose Alan 287-6864
 5 Lutz Mack
 6*Simmons Doris M Mrs 286-9136
 7*Spark Flora
 8*Gonzales Raul 286-8457

7003 Distefan Albert M @ 279-2772
 7015 Vieira Celeste Mrs @ 277-4582
 7027 Berggren Tom @ 279-7899
 7039 Hughes Lois E Mrs @ 279-9686
 7051 Reitmeyer Ronald R @ 278-0126
 7063 Wright Donald E @ 277-1488
 7075 No Return

BIDDLE ST INTERSECTS
 7123 Armstrong E @ 560-7123
 7124 Walden James A @ 277-7654
 7131 Saraceno Albert @
 7132 Empey Boyd J @ 277-4207
 7139 Larson Robt A @ 277-2937
 7140 Garner Herbert H @ 277-0847
 7147 Allen Floyd E @
 7148 Arnette David E @
 7155 Schmidt Martha J Mrs @ 277-4164
 7156 Vacant
 7163 Dunn Glenn A @ 279-8491
 7164 Wagner Dennis E 277-7290
 7171 Yost Frank L @ 278-6195
 7172 Hubbard Kenneth R @ 277-9046
 7179 Mc Clure Harold L @ 277-1422
 7180 Vacant
 7187 Hammond Harry F @ 277-5079
 7188 Gross David V @ 279-1523

HATTON ST INTERSECTS
 7402 Githero Phyllis O Mrs @
 7410 Vacant
 7416 Hoover Joan V Mrs
 7418 Vacant
 7422 Lang Clara L Mrs @ 560-6654
 7423 Dunaway W Frank @
 7429 Greer Jack Jr @ 278-0208
 7430 Festa Alice M Mrs @ 279-5318
 7436 Dunigan A C @ 279-8434
 7437 Wood Robt H @ 279-2684
 7442 Herman Carl
 7443 Diaz Anthony @ 277-6310
 7448 Christopher Henry @ 277-0460
 7449 No Return
 7454 Adams Myrl L @ 279-5794
 7455 Santiago Danl @
 7460 Johnson Darryl L Rev @ 278-5802
 7461 Asaro Mateo @
 7468 Smith Gerald V @ 277-7300
 7469 King Alan R @ 279-0893
 7474 Ugatifa Iata @
 7475*Magnum Pamela E

ARGYLE ST INTERSECTS
ASHFORD ST INTERSECTS
ANTIEM ST INTERSECTS

BAUSELL CT —FROM SNOOK ST WEST 647

ZIP CODE 92124
 10155*Robinson Ronald
 10157*Gracia Manuel
 10160 Grant James A
 10165 Montgomery Jeffrey D
 10166 Hamill Larry 292-0327
 10167 Hedlund James D 278-7046
 10170 Susalla Wayne T 268-3196
 10175 Mathis Jake W 560-0527
 10176 Shatokin James T 560-5086
 10177*Zimmerman Robt F 569-0890
 10180 Carter Joseph N 279-8578
 10185 Williams Paul K
 10186*Cadiz Joe
 10187*Gresham Robt J 268-8361
 10190*Smith Benson
 10195 No Return
 10196*Grave Charles L 571-8688
 10197 Vacant

BAUSELL PL —FROM SNOOK ST WEST 647

ZIP CODE 92124
 10170 Finkle Jack L 565-9622
 10175 Cambelle Clifford D 297-9850
 10176 Scott Charlie 292-5329
 10177 Shadowens Robt 560-5306
 10180 Calloway Robt E
 10185*Thomas Charles 571-7816
 10186 Guevara Adolfo H 268-8542
 10187 Vacant
 10190 Wenck Roger H 571-8827
 10195*Hazen David C 292-7138
 10196 Haywood Wm L 571-5143
 10197 Furgeson Timothy 571-8475

BAXTER CT —FROM 5190 BAXTER ST WEST IN A SEMI-CIRCLE 667

ZIP CODE 92117
 4633 Hively Robt R 272-3381
 4636 Guthrie Robert V 270-1045
 4648 Dominguez Carmen @

4655 Hayhurst Robt E @ 276-3231
 4666 Thies Fredk A @ 273-8507
 4677 Lahihara Mitsuo 273-7371
 4684 Weber Herbert E @ 274-4907

BAXTER ST —FROM 4800 CONRAD DR NORTH 667

ZIP CODE 92117
 5010 De Bolt Della F Mrs @ 274-2880
 5011*Wilhoit Emmett L
 5018 Jue Beatrice Mrs @ 273-4535
 5025 Gonzalez Hector @ 276-1894
 5026 Hines Nancy C Mrs
 5034 Romero Wilfred @
 5035 Peveler Theodore E @ 275-0691
 5042*Kassleman Lawrence
 5043 Johnson John E @ 270-2067
 5050 Parker Ernest R @ 276-2822
 5056 Bagwell Mary C @ 275-0346

APPLETON ST INTERSECTS
 5061 Gaddy Lloyd A @
 5062 Mc Corie Jennie Mrs @
 5068 Rice Alton L @ 276-8687
 5069 Hoover Ruth M Mrs @ 273-7759
 5074 Buckman Ernest A @ 276-8922
 5075 Bakos Andre J @ 272-4459

ABERDEEN ST INTERSECTS
BRILLO ST INTERSECTS
 5080 Hawhee Gordon W @
 5081 Majewski Michl 843-3273
 5086 Wagner Wayne M @ 273-3550
 5087 Miller Raymond C @
 5094 Sunset Carpet Service cln 272-5674
 Pasquarella Fred A 272-5674
 5095 Barnes Douglas F 272-2258

LEHRER DR INTERSECTS
 5102 Hepburn Richd D 270-9534
 5111 Simonds Virgil D @ 273-1613
 5112 Hewey Paul L @
 5120 Reece John @ 273-1030
 5121 Stagner Coy S @ 273-6123

FIRESTONE ST INTERSECTS
 5131*Welch Michl R @ 270-8875
 5141 Phillips David L @
 5144 Olson Geo W @ 274-8577
 5150 Nelson Garth C @ 274-9013
 5151 Vacant

BAXTER CT INTERSECTS
 5156 Peterson John J @ 276-8245
 5159 La Rocca J M 275-2681
 5165 Sinnott Jack @ 274-7819
 5170 Schuler Home & Apartment Repair 270-3080
 Schuler Wm J @ 274-6541
 5175 No Return
 5188 Prazmark James A @ 276-0740
 5189 Miller Alma E Mrs @ 276-2685
 5198 Balistreri Andrew @ 274-8970

BAY CANYON CT —FROM A DEAD END SOUTH OF 4510 GESNER ST NORTH 217

ZIP CODE 92117
 2702 Glover Richd N @ 275-0870
 2706 No Return
 2710 Geren Robt P @ 276-2074
 2714 Pena Gary G 276-1865
 2717 Matson Jack 276-7833
 2718*Dubler Kenneth 276-0769
 2722 Teotico Genaro R @ 276-8780
 2723 Atkinson David C 276-9210
 2729*Brown Jim
 2735*Manlove Mark
 2741 Larsen D B 276-9049
 2747 Carlino Josephine 276-6702
 2795 Mc Cracken Howard B 275-3123
 2828 Cherif Jamel E 276-1254
 2838*Hendrickson Steph
 2848 Minor John C 276-7211

BAY FRONT ST —FROM 1400 CROSBY ST SOUTHEAST 905

ZIP CODE 92113
 1850 Vacant
 1995 Bumble Bee Seafoods canners 235-0180
 State Health Dept (Cannery Inspection) 237-7199

BAYARD ST —FROM I SOUTH OF 900 PACIFIC BEACH DR NORTH

383

ZIP CODE 92109
 4005 Scripps Thos O @ 272-0650
 4025 Criscola Anthony P @ 272-0610

PACIFIC BEACH DR INTERSECTS
 4104 Bishop Jane Mrs @ 275-3118
 4110 Beckett Herbert L @ 488-8120
 4120*Freeman Richd R @ 488-4696
 4121 Tichenor W Bruce @ 274-8569
 4127 Tammen B F @ 272-1436
 4128 Vacant

4138 Tellous Margie B Mrs @ 488-2238

OLIVER AV INTERSECTS
 4204 Mesner Steve M @ 273-5286
 4205 Gelardi Charles W @ 272-2508
 4211 Laird Roy M @ 272-2437
 4212 Alderson John A @ 488-6307
 4217 Earle R Kenwood @ 270-5344
 4218 Berger Robt A @ 272-2514
 4225 Dickson K A 270-5201
 4226 Dunbar Annie S Mrs @
 4236 Whitman Jack H @ 488-5635
 4239 Sugita Sam I gdnr @ 272-2365
 4242 Mecklenborg Theo F 274-1798

REED ST INTERSECTS
 4277A Graham John H 270-0820
 4277b No Return
 4285 Donovan Paul J
 4287 Brewer Patricia
 4289 Anderson Lee W Mrs 488-6981

THOMAS AV INTERSECTS
 4310*Kelly Edith M
 4316 Ryder Thos F 273-1018
 4340 Denton Ruth Mrs @
 No Return
 4348 Hair Incorporated beauty salon 488-3194

GRAND AV INTERSECTS 83
 4406 Drake Realty Co 488-2886
 4408 Vacant
 4410 Vacant
 4412 A B R A Crown Employment Agcy 488-0505
 4414 Anchor Travel Agency 270-6080
 4425 Hughes Karen 272-1824
 4435 Schmitz Mildred B 272-1792
 4441 Mann Frances Mrs

HORNBLEND ST INTERSECTS
GARNET ST INTERSECTS
FELSPAR ST INTERSECTS
 4617 Capehart Kenneth 488-8770
 4627 Kilgore Mary M Mrs 488-5136
 4629 Hoffman Tom 270-6844
 4630 Platt Douglas @ 276-9216
 4631 Niehoff Cath A 488-4216
 4633*Barger Jeanne Mrs 488-3217
 4635*Newton Wm 483-3325
 4637 Ruggles Bud E 270-9764
 4639 Crawford Roy 488-5490

EMERALD ST INTERSECTS
 4650*Lee A M 483-1907
 4652 Trifanolif Nikola 274-0513
 4654 Thalke A 488-5163
 4655 Miller Charles J 488-0397
 4656 Schofield Peter D 488-8625
 4657 Elliott Patricia D 488-6810
 4659 No Return
 4661 Holland Dannu I
 4663 Gross Betty Mrs 488-2336
 4679*Traynor Brien
 4684*Featherstone James 270-6256
 4686*Grieg Joe Jr 488-2933
 4688 Vacant

DIAMOND ST INTERSECTS 87
 4725 Gianoites Harriett
 4726 Adamov Paul 270-9814
 4727*Fimbres Ernest R
 4728*Mac Millan E 274-3415
 4737 Britt Wayne W 488-0906
 4739 No Return
 4741*Razo Ramiro

MISSOURI ST INTERSECTS
 4758*Jones Danl 488-0301
 4765 Philippe Marc @ 488-4004
 4766 De'leon avis M
 4776*Trenfel Loreli
 4777 La Rochelle Florence D Mrs @ 488-2669
 4780 Western Adventure Tours tour apr 272-7795

CHALCEDONY ST INTERSECTS
 4815 Spramelli K 272-8092
 4824 Marcello Riggio
 4826 Pingel Carl P @ 488-4020
 4827 Aldrich Mildred Mrs @ 488-5645
 4878*Corey Joseph J
 4890*Musial B M Mrs 272-1544

LAW ST INTERSECTS
BERYL ST INTERSECTS

DAWES ST 1980

DATE ST—Contd
5019 Houston-Baker Y D 263-3965
5020 Duncan Clarence L @ 264-1172
5027 Almas Ella C Mrs @ 264-6298
5028 Marquez Ramon @ 262-2041
5035 Mc Mine D @
5036 Guillory Joseph L.

54TH ST INTERSECTS

DATE ST W —FROM 1700 1ST AV WEST

ZIP CODE 92101
FRONT ST INTERSECTS
205 Silberhorn Grace K Mrs 234-5436
223 Sampatania Homer
225 Salcedo Emarita Mrs 234-6859
226 Bayside Settlement House side entrance
227 No Return
233 Mendoza Rubin 236-9486
235 Mason Glorina Mrs

UNION ST INTERSECTS

329 Sanchez Jesse 233-1010
330 Sheffield Platers Inc silver smiths 233-3327
335 Sardo Bartolo @ 239-6346
340 Vacant
343 Powell Christina M Mrs 233-8521

STATE ST INTERSECTS

412 Hernandez Wilfredo
414 Avila Richd
416*Osuna Julian 233-7403
418 Berry Lorraine Mrs
438 Monterey Apartments
1*Nieves Jose L 232-6514
2 No Return
3*Fuarte Jose
4 Sevogia Adrinia Mrs
5 Galvez Jesus 231-8955
6*Romero Augustin 232-2402
7*Armando Julio
8 Hkins Sam 234-2524

COLUMBIA ST INTERSECTS

519 Hernandez Maria J
523 Vacant
INDIA ST INTERSECTS
602 Ralston Hermanina Mrs
604*Bennett Thos L 235-0661
606 Valentine John J 232-0487
607 Hardy Paige & Associates graphic designers 233-7238
608 No Return

KETTNER BLVD INTERSECTS

DAVID ST —FROM 6942 KRAMER ST EAST THEN NORTH

ZIP CODE 92111
1807 Vacant
1809*Khuong Ton Van 279-4352
1811 Nutt Paul 565-4858
1817 Myatt Wilma G Mrs @ 277-0483
1824 Crozier D J 292-1330
1826 Lahr Sydnee A @ 292-0222
1829 Vacant
1834*Richards Thos J 571-7876
1835 Lutscher Joseph W @ 277-2222
1836 Zuchegna David P 268-4151
1837 Vacant
1845 Sloan Lillian G Mrs @ 279-0388
1846 Trotter Darel G @
1848 Lindsey Viola H Mrs @ 279-5688
1854 Duzak Edw @
1855 Gary Marie A Mrs @ 277-3550
1870 Hegwood Norbert D @ 277-2870
1871 Vacant
1882 Ferrer Ernesto S @ 277-0226
1883 Evertsen Randall @ 565-1640
1902 Trotter Olen P @
1903 Fredrich Al J 292-4188
1905 Parks Ron 560-5940
1912 Knotts Wm C @ 277-1188
1919 Clothier Danl
1921 Burris Darlene
1922 Sofia Pamela
1924 Garza Lizzie 278-8034
1932 Martin Vernon D @ 277-1207
1933 Vacant
1934 Bailon Joseph 277-6382
1935 Todd Maria 279-6925
1942 Hertel Julie L

DAWES ST —FROM 1100 PACIFIC BEACH DR NORTH

ZIP CODE 92109
4070 Brandt Leon @ 272-0716
OLIVER AV INTERSECTS
4207 Kirat James H 270-7453
4215*Custavson Kevin R 272-1594

4225 Darsey Timothy
4227 No Return
REED AV INTERSECTS
4265 Bailey Wm H @ 272-6658
4267*Bailey Ruth R
4273 Francisco Gary 270-2648
4275*Hughs Jesse
THOMAS AV INTERSECTS
4310 No Return
4312 Kilmer Kenneth 270-6605
4316 Swinford Paul W 272-6727
4317 Hotchkiss Wm G 270-8612
4317 1/2 Lapham Ethel 276-9333
4318-Simmons Michl G 272-1095
4323 No Return
4324 Gligo Rosa 270-2659
4325*Bobkowski Theresa
4326 Pilo Paul S 270-6789
4328 Albright James R 270-2543
4330 No Return
4332 Keefner James C 270-3122
4334 Gelm John R 483-0567
4336 No Return
4338 Vacant

GRAND AV INTERSECTS

4402*Boyer J 272-5191
4404 Vacant
4406*Fry Renee 270-6629
4408 London Elsie V Mrs 272-7879
4410 Vacant
4412 Boylan Helen B Mrs 272-2573
4413 Rummel Richd L 274-4827
4414 Baumann Ruth D Mrs 272-2720
4415*Cox Reba L 274-9291
4416*Auer Frisbie
HORNBLEND ST INTERSECTS
4452 El Oro Apartments
1 Bell Susan Mrs
2*Bak J S
3*White Mary 270-2980
4 Halmc Terry 272-4605
5*Fragar Mable M Mrs 273-5271
6 Roberts Craig W 270-9969
7 Veltman Joan W 272-9360
8 Farr Nell I Mrs
4467 Playa Pacific Manor apts
1a Gonzales Carole Mrs 270-7773
1b Burk
1c El Oro Apartments (Laundry Room)
1d*King Jerry N 274-6549
1e*Donovan Lee
1f Golden Mary L Mrs
1g Diehl Donna M 488-4588
1h Bushling Harry F 488-5648
2a*Rudge Gregory 270-2535
2b Flores Lee R 488-5283
2c*Doran Tim 270-9630
2d Vacant
2e Carpenter
2f Erb Lyle L 273-8896
2g Riewer D L 274-7049
2h*Michaelis Gary L 274-0144
3a*Kettner J
3b*Mina Roshanak 483-4778
3c*Joseph John J
3d Israel Hurr L
3e Stein Franklin J 270-9428
3f*Bannister M F 272-6321
3g Johnson Jean M Mrs 273-2870
3h*Jones Donald C 483-3922

STREET CONTINUED

GARNET ST INTERSECTS
4528 Harman Thos E @
4534*Skau Henry A 273-5598
4540*Jamerson Keven L 274-7614
FELSPAR ST INTERSECTS
4610 Karaba Michelle D 488-0854
4611 Glassmeyer Corrine Mrs
4611 1/2 Cornejo Lillian I Mrs 488-6052
4612*Omachi Ann S 483-5477
EMERALD ST INTERSECTS
4652 Peterson Carol E 483-1124
4660 La Russa Grace Mrs 270-7926
4664 Clark Priscilla L Mrs @ 488-7089
4670 Blankenship John 488-4221
4672 Ryan Anna A Mrs 274-7406
4676*Fredin Laura B 483-2194
4682 Helms Lee 488-2248
4685 Harris Cecil D
4688*Arnell L 272-9506

DIAMOND ST INTERSECTS

4718 Vogerst Henry J @ 483-4409
4730 Brownie Frank 272-5137
4732 Seymore Peggy 488-7181
4734*Vidian Madeline
MISSOURI ST INTERSECTS
4758 Pyke J 483-1557
4760*Simmons Michl D 272-4684
4764*Firing Eric L 483-4189
4765 No Return
4765 1/2 Youngs Kathy 483-0354

4775 Candor Wylie B @ 488-8291
4783 Mathe Louis J @ 272-9098
4789 Johnson Jessie F Mrs @ 488-5878
CHALCEDONY ST INTERSECTS
4804 Stravansk Rick L 272-0969
4818 Dobbie Danl J 488-0370
4826 No Return
4828*Davies Richd W 272-5584
LAW ST INTERSECTS
4864*Cordelle Thos J 273-0119
4864 1/2 Huber D R
4876 Vacant
4878 Vacant
4883 Wagner Fulton B @ 488-2936
4886*Stjernerfeldt Viking
BERYL ST INTERSECTS
4909 Anderson Emma L 483-0044
4918*Tyburski Michl A 270-2921
4928 Pangellinan Wm L 483-0345
WILBUR ST INTERSECTS
4974 Goodman Michl 272-6559
4975 Prior Thos O @ 273-1095
4978 Bilan Eric @ 488-8764
4980 Stagg Philip 270-2856
4982 Stagg John E @ 488-7820

LORING ST INTERSECTS

5003*Newman James
OPAL ST INTERSECTS
5076 Settle Richd 270-4816
5076 1/2 Wiggins Pauline @ 488-4147
5086 Cielo E Raymond Jr 272-1085
TOURMALINE ST INTERSECTS
5102 Evans Rowena P Mrs
5104 Sullivan
5106 Conway Barbara 483-3426
*Phillips Wm D
5108*Little J M
5110*Pierce John W 272-3621
5112 Rhoton
5114*Billard T 483-5475
5116 Hsu Mao Lin 488-2178
5118 Miller Dennis
5120*Lott Rodney G 270-8448
5122 Harlow
5124*Stringfellow Stan 274-9567
SAPPHIRE ST INTERSECTS

TURQUOISE INTERSECTS

5218 Ross Irene S
5220 Harris Eliz F Mrs 488-4115
5222 Shandor Lawrence F 488-6637
5245 Wise Donald F @ 488-5839
5282 Schiegel Steph M
5275 Wirtz Mary E @ 488-5359
5279 Snavely Hallie L Mrs @ 488-1411
5284 Hall Harold R @ 488-3748

DAWNE ST —FROM 4800 BARSTOW ST NORTH

ZIP CODE 92117
4951 Valdez Albino G @ 277-2313
4961 Laurio Joseph P @ 278-8603
4970 No Return
4971 Cress Larry D @ 278-8423
4974*Coolbert March
4981 No Return

CONRAD AV INTERSECTS

5011*Musal Robt F @
5012 Wells Floyd
5022 Gomez Salvador @ 277-7092
5023 Balistreri Frank 278-3725
5030 Rodriguez Fernando @ 278-9305
5033*Sanchez Jose E @ 292-7862
5038 Richardson Wm
5043 Bedoe Michl E @ 565-1172
5048 Ainslee Wilbur A
5051 Hill Betty A Mrs @ 292-9539
5056 Bedoe Mike J @ 560-2186
5059 Tolle Jerry L @ 279-3659
5064 Conventa Louisa @
5067 Chwekun Ed 565-8814
5072 Castanos Robt S @
5075 Thompson Mary L Mrs @
5080 Brehm Joyce Mrs 277-1030
5083 Geurts Norbert H @ 278-6773
5084 Gibson Jim
5088 Sayre Clifford A 277-9391
5093 Sloan Clarence A Jr @ 277-5523
5096 Akens Dorothy M Mrs @ 565-0140
LEHRER DR INTERSECTS
5101*Meadows Benj H 569-1848
5109*Pelka Duane A 560-5452
5117 Walker Geo A @
5120 Agnew Shirley @ 278-6894
5125 Smith W Averill 279-8610
5133*Pool Richd F @
ARLENE ST INTERSECTS
5141 Kashishian Susanne M 565-8156
5149 Tuttle Billie J @ 560-7852
5157 Vera Albert G @ 565-6480
5158 Ostrowski Raymond A @

DAWSON AV —FROM 5200 TROJAN AV NORTH

ZIP CODE 92115
4333 Colina Park North apts 236-3107
1 Pincó Moses L 286-4339
2*Al-Joudi Mohammed 287-4468
3*Williams Marvin 287-3043
4 Ambler James 287-9472
5 Harris James 287-4882
6 Lewis
7 Plambeck Elna 286-3268
8*Campbell M
9 Mc Coy Sheila P 287-8677
10 Black Ellen A Mrs 582-1342
11*Scarfton Marrisette 280-4323
12 Mumford Lanny
13 Munc Phoebe Mrs 582-1490
14 Moore Felton
15 Babcock Dexter B 287-7109
16*Cartier B
17*Warren C J 286-9243
18 Litmanov Izaak 582-6261
19 Fox Betty 286-1694
20*Dewalt A 582-3315
21 Bennett Charles A 582-4770
22 Mc Clellan
23*Wells Harvey H 286-1744
24*Brauner M 286-3107
25 Shcop Esak 287-6729
26 Newman Edw 286-9323
27*Addleson Eddie 287-3621
28 Lowrence Roberta R
29*Kaplan Feyga 583-4772
30 Katz Max
31*Grootenk Gina 265-0640
32 Jarmel Ruth Mrs 583-6890
33 Vacant
34 Griffin Harold
35 Gerstein Charles 286-8264
36*Diangelo P
37 Shaffer Sidney
38*Golden J 286-7819
39*Kane D K
40 Berger Abraham P 286-4494
41 Pelletier
42*Isaacs E 582-9088
43 Willette Clay
44*Bailey Martin 287-6223
45*Hongum Liv
46 Soucy Paul 286-1359
4350 Buckingham Galleries antiques dlr 283-7286
4375 Vacant
4377 Curry Miriam
4379 Sanchez E S 287-5144
4381*Kincheloe Carl L Jr 286-3048
4385*Lukavsky Francis J

EL CAJON BLVD INTERSECTS

4434 Christian & Missionary Alliance Church 583-3567
4435 Southwick Hortense I Mrs @ 582-7879
4436 Schnautz Lena M Mrs 286-3256
4438 Schnautz Ruth 286-9994
4440 Friend Irma Mrs @ 583-3747
4442 Simon Helen Mrs 583-6771
4447 Cheesman Eliz A Mrs 286-0885
4449 Carney Eileen Mrs 582-6334
4450 Snyder Edw @ 583-8093
4451 Waite Wm E @ 582-8386
4452 Snyder Elmer C @ 583-0171
4454 Muehlheim Randy E 287-4627
4455 Steimle Carl
4456 Voss Jody
4457 Graening Louis W 582-3628
4459 Jones Helen S Mrs @ 582-8807
4461* Cassidy James F
4463 Simons Alvin S 287-4940
4465 Wylie Chas A 582-8949
4466 Ann Allan S 286-1500
4467a Weisfeld Israel H 583-6290
4467b*Rhea Kenneth 289-9618
4467c No Return
4469 Garstak Robt 287-6016
4471 Dumler Phillip J @ 286-7482
4472*Green P T @ 287-0114
MONROE AV INTERSECTS
4504 Souto Jose 582-7437
4505 Howland B D 286-2620
4507 Cross L 582-1430
4509 Gardner E I
4511* Carter C C
4514 Robin Ruby F Mrs @ 582-7573
4522 Apartments
1* Tamayo Henry
2 Nystrom Frances M 583-1034
3 Cameron Jean E 582-4413
4 Carlson Dennis R
5 Bell
6 Ngo Van
4532 Secor Harold W @ 582-4911

GARNET AVE 1980

447

GARBER AV—Contd
6418 Swoveland Jerry L @ 475-0761
6426 Diaz Jose R @
6431 Del Castillo Juan 475-9629
6434 Zwickl Roland @ 479-8494
6442 White Wm C @ 479-4535
6450 Marsden Bruce D
ANALIESE WAY BEGINS
6460 Cinnamo Charles J @ 479-5809
6470*Baker Sharon L @ 267-2710
PLATO DR BEGINS
6480 Raybould Louis C @ 479-6256
6490*Gilford Milton
OVAL DR BEGINS
6502 Somera Gaudencio @ 479-4387
6505*Martin Leroy
6509*Recaido Rudolfo
6512 Elazegui Antonio P @ 475-9951
6513 Halog Joe S Jr @ 479-4552
6517 Duran Hospicio F @ 475-5103
6522 Cobarrubia Ricardo A @ 479-3283
6523 Eugenio Romeo V @ 475-7539
6529 No Return
6532 Waldruff James H Jr 475-3989
Sibley Philip A 263-0464
6535 Tiong Esquiel 475-7988
6541 Estrada Rodolfo G @ 479-3496
6542 Henson Henry L @ 479-8514
6549 Nicita Carmen V @ 479-6650
6555 Cathey C Dean @ 479-9959
6565 No Return
6575*Zamorano Hector 267-5219
HEDGES WAY BEGINS
PARKSIDE AV INTERSECTS
6606 Klein Kenneth F @ 479-6716
6609*Lopez Frank Jr Rev @ 479-1470
6620 Harris Wm @ 479-9558
6625 Gelinas Leonard M @ 479-9912
6634 Catacutan Ambrosio M @
6641 Sinsay Teresito D @
6648 Sedano Rogelio G @ 479-7928
6657*Narvaza Manuel @ 267-9267
6662 No Return
6673 Gomez Leonard M 475-0474
6676 Macalos Mike V
6689 No Return
6690 Donohue Eldon @
6706 Nguyen Lanh D @ 479-8881
6707*Moore Eva P @ 479-0403
6717*Knapp Miles T @
6718 Copic Milorad
6727 Newkirk Phillip D 475-1230
6730 Sapinoso Louis H @
6737 Amis Kenneth L 479-0726
6740 Cruzado Teofilo P @ 475-4756
6747 Beard Leroy M @
ALLEW WAY BEGINS
6750 Vacant
6757*Magdeleno Joseph R @ 479-0947
6760 Farrell Thos J @ 475-0072
6767 Lutz Gary L 475-8735
6770 Green Esau R @ 479-0671
6780 No Return

GARDE CT —FROM 10930 GARDE ST EAST
ZIP CODE 92126
8606*Pugh Eug L 578-1144
8609*Lai Tak K @ 578-3873
8612 Vacant
8616*Zombolas Paul 578-5161
8619*Lucas Lee S
8602 Vacant
8605 Vacant
8625*Davis Steven @ 271-6359
8629*Monsoon D L 566-7095
8632*Giovinnazzo Nicholas J @
8635 Vacant
8636 Vacant
8639*Mc Kay Steven A @ 578-8245

GARDE ST —FROM 8669 SUMMERDALE RD NORTH
ZIP CODE 92126

GARDE WAY —FROM 10990 GARDE ST EAST
ZIP CODE 92126
8612 Vacant
8615*Stern Richd M @ 271-6371
8622*Rumrill Dennis A @ 566-3522
8625 Vacant
8626 Vacant
8629*Kubasek Ed II @ 578-8245
8635*Brown Gregory M @ 578-6852
8639*Orr Daniel P @ 578-6102

GARDEN LA —FROM 500 CATALINA BLVD EAST
ZIP CODE 92106
3707 Tyndall Craig C
3712 Moran Richd T @ 222-8364
3717*Pew John G
3732*Frazee Jean E
3737 Banta John V @ 222-5172
3748 Roulette Margt L Mrs @
3749 Copson Gary S @ 224-5847
3765 Starkey Hubert B @ 223-3372
3766 Ames Robt F @ 226-8505

CATALINA BLVD INTERSECTS
3805 Burke Edwin J @ 226-0958
3811 Edgington Clo E III @ 224-0307
3817 Brockett Lawrence S @
3823 Berger Lewis F @ 225-1769
3829 Kievit Joseph F @ 224-1784
3835 Morris Wm W @ 222-1447
3841 Dark Sherry M Mrs
3847 Berger Eug L @ 223-6983
3848 Clapp Gerald @ 224-4301
3911 Holliday Marion 224-4369
Tinkle Chas H 225-9266

GARDENA AV —FROM 2600 FRANKFORT ST EAST
ZIP CODE 92110
4503 Olsen L S @ 275-3836
4517 Remmerde Neal E @
4525 Areola Benigno R @ 276-5978
4544 Marsden Gordon A @

GALVESTON ST INTERSECTS
4608 First Baptist Church Of Bay Park 276-1109
Meals On Wheels 275-2620
4619 Morgan Max A @ 276-2165
4680 Di Salvo Victor @
MAGDALENE WAY BEGINS
4730 Melton Dale 276-8089
4760 Mc Kee Geo E @ 276-3972
ILLION ST BEGINS
4806 Vacant
4811*Hughes Sandra
4812 Powers Paul @ 276-0488
4819 Leighton Chas F @ 276-2757
4820 Von Mueller Una N Mrs 276-0465
4827 Edwards J Laverne @ 276-0765
4830 Von Mueller Rodriguez B @ 276-5376
4835 Vogt Ken H 276-2019
4838 Hays Barbara R
4845 Vacant
4846 Markland Fred J @ 276-0262
4851 Arenz Emma E Mrs @ 276-3883
4852 Ragle Leonard H @ 276-1980
4858 Murphy Wm E @ 276-2639
4859 Ford Steph M 276-5795
4866*Elder Douglas 276-0477
4867*Babbitt Frank A 276-1455
4870 Fitch Nelson S @ 276-0971
GARDENA PL BEGINS
4904 Demuth Arth B @ 276-2549
4905 Sander
4911 Jones Russell L @
4917 Peden Glenn S @ 276-2603
4918 Lightner T J
4921 Peden Rex S @
4924 Gongora J L Construction 276-3945
Gongora John L @ 275-0519
4925 Oliphant Wilford L @ 275-3143
4928 Davis Helen G Mrs @
4929 Henry Jack L 276-0481
4934 Ristigian Harold J @ 276-3633
4939 Enbom Birger M @ 276-2754
4943 No Return
4949 No Return
BONUS DR BEGINS
4950 Schumacher Leland L Jr @ 276-2059
4959 Langford J Perry @
4960 Davidson Audith E Mrs @ 276-3278
4969 Price Jan T Mrs @ 276-8716
4972 Jarvis Aloysius V @ 276-6077
4979 Leiker Randall C @ 276-5020
4980 Bye Larry D @ 276-4855
4987 Koshol Geo P @ 275-2565
4990 Helton Fred @ 276-4742
4995 Hunnicutt Robt L @
GOLDSBORO ST BEGINS
5001 Barker Geo A @
5010 De Witt Delia S @
5011 Larson Thos W @ 276-6560
5018 Busby Raymond C @ 276-0580
5019*Smith Raymond E @
5026 Martinez John R @ 276-5691
5027 Ledbetter John E @ 276-6538
5034 Templin Rich W @ 276-5655
5035 Vacant

5042*Schnorr Michl 276-7599
5043 Harry Patricia L Mrs
5050 Martin Ronald G @ 276-2384
5051 Vacant
5060 Fox John P @ 276-6225
5061 Van Duser Kenneth G @ 276-7125
5070 Stanley Mary J Mrs @ 276-0051
5071 Blavier Albert B @ 276-4551
5080 Jack's Plumbing 275-3470
Gibbard Jack S @ 275-3776
5081 Leal Ernest V @ 275-2793
5090 No Return
5091 Kayuha Henry J @ 276-3979
5101 Watts Robt L @
5102 Carter Richd H @ 276-0900
5111 Fabian John G @ 276-4708
5112 Stanley Lloyd G @ 276-5120
5121 Woodward Bernard E 276-8861
5122 Van Guilder V L Mrs @ 276-6023
5131 Kruse Keith J
5132 Deacet Donald A @
5141 Lynch Terrence T @ 276-7977
5142*Kohser R 275-4144
5151*Floyd Frank 276-2971
5152 Anderson Carl @ 276-9358
5161 Puhok Franklin R @ 276-2633
5162 Weaver Alvin H @ 276-0764
5172 Esquivel Alfonso @
5181 Lehr Jon J @ 276-2465
5182 Blade Lea @ 276-2259
CROSS ST BEGINS

GARDENA PL —FROM 4900 GARDENA AV NORTH
ZIP CODE 92110
1835 Stokes James R @ 275-0247
1845 Lord Mary R Mrs @ 276-8717
1855 Bown John L @ 276-3242
1901 Williams Fred N 276-8848
1911 Imlay James J @ 276-4039
1920*Longacer Donald C 276-4663
1921 Bigelow Robt J @ 276-1765
1930 Garcia Antonia Mrs @
1940 Guida Ralph W Jr @ 276-6997
1941 Brown Rita Mrs @
1950 Krier Jeff A 276-1248
1951 La Combe Joseph Jr @ 276-5608
1960 Writer Phillip L 275-3179
1961*Whelan Lisa 275-2113
1970 No Return
SKY ST BEGINS

GARFIELD RD —FROM 2000 CECILIA TER EAST THEN NORTH
ZIP CODE 92110
2003 Blair John R @ 276-2724
2007 Anderson John E @ 275-1982
2011*Pepe Thos
2015 Driggers Saml W @
2019 Pitaraki Anna C Mrs @ 276-2491
2020 Jamieson Willis S @ 276-2913
2023*Wilder Geo
2027 Gier Ruth H Mrs @ 276-5127
2030 Kelpe Leann D Mrs 276-4716
2031*Peay Benny
2035 Cavallini Publico @ 276-6264
2040 Hutchins Dale E @ 276-1619
2041 Cavallini Amicare L @ 275-2409
2046 Albright Beatrix Mrs @
2047 Liles Talmadge R @ 276-3521
2052 Kitchens Lester V @ 276-8990
2053 Yulovich Phillip @ 275-1061
2058 Johnson Robt T 275-1856
2059 Donnelly Ann Mrs @ 276-4314
2064 No Return
2065 Claussen Hans C @ 276-2185
2070 Reva Peter R @
2071 Thompson Charles @ 276-1769
2076 Bryce John @ 276-2366
2103 Connelly Geo H @ 276-3960
2104*Corkin C A 275-0871
2111 Keenan Linda A Mrs @ 275-2346
2112 Houghton Elsie L @ 276-6286
2119 Richards John E @ 276-4593
2120 Paulen Yvonne A @ 276-1396
Allan Henry L 276-4134
2127 Dower Lillian W Mrs @
2128 Laubach Donald A @ 276-5798
2136 Rodriguez Robt @ 276-6237
2137 Dalton Leonard J @ 276-4098
2144 Schingle Walter G @ 276-2444
MILTON ST INTERSECTS
2211 Colt Robt E @ 276-6935
2216 Sandquist Bryant E @ 276-8682
2221 Kennedy Robt G @
2221 Magistro Michl J @
2236 Vacant
2241 Crankshaw Frank 275-0959
2246 Cooke Richd W @ 276-3697
2251*Schmitt Thos W 275-4397
2258 Boone Robt R @ 276-9753

2261 No Return
2302*Hall Christopher L @
2303 Gary Kenneth E @ 276-3080
2312 Day Timothy S @ 276-4665
2313 Harris Deborah
2322 Wilder Wm M @ 276-2513
2323 Williams Clinton L @ 276-6506
2332 Weisenberg Melvin R @ 276-1461
2333 Cook Robt L @ 276-2665
2343 Murphy Michl J @ 275-2875
2346 Flattum Merlin A @
2353 Deering Gene F @ 276-2899
2356 Cabanillas Paul Jr @ 276-1910

GARNET AV —FROM 4500 OCEAN BLVD EAST

ZIP CODE 92109
704 Canteen Club The restr 272-2800
710 Elbow Room cocktail lounge 488-9870
712 Crystal Pier Card Room 273-9749
712 1/2 T-Shirt City clo 488-2364
714 Casey's Pacific Beach Pub tavern 273-9555
MISSION BLVD INTERSECTS
800 Denny's Restaurant 270-0590
828 Kelleher J D & Assoc Inc realtors 488-7535
832 C K's cocktail lounge 270-2653
835 Hair Comfort beauty salon 273-6107
Artistic Porcelain Studios dental lab 459-0594
845 Limanni Charles osteopath 488-8327
Ciccione John A podiatrist 272-5910
860 Casa Aljones Inc restr 488-6282
Jones Albert W @ 488-0911
864 Northwest Youth Service Bureau counseling supr 270-8320
870 Pacific Beach Town Council Inc 488-1049
875 Security Pacific National Bank Mission Bay Br 232-4331
BAYARD ST INTERSECTS

909 Penney J C Co Inc (Br) dept store 488-8375
912 Bank Of America 294-2166
915 Pacific Beach Ski & Sport Inc sports equip specialty 270-3411
929 Susan's Toy & Hobby Center Inc 270-3670
931 Susan's Cards Books & Party Shop 270-3670
933 See's Candy Shops Inc 488-3080
936 Cal Surplus sporting goods 488-1001
939 Vacant
940 Clothes Store The women's clo ret 272-7910
943 Mom's restr 488-3366
944 Southern California Hair Design 270-4300
945 Mom's Salon 276-4653
946 New Seed health foods 270-7620
951 Ferrantelli Shoes 488-3144
952 Vacant
953 Dorothea's women's clo 488-4409
954 Les & Tom's Barber Shop 488-3101
955 Pacific Beach Craft Center 488-2375
956 Carrillo's Coffee Shop 488-4611
956 1/4 No Return
957 Happy House candy & gift shop 488-1156
959 Don's Jewelry & Handbags 488-9710
962 Filipina Pizza Grotto restr 488-0621
967 Bath Bazaar bathrm accessories & decor 270-2514
969 Tapp Joe Shoe Inn 272-4041
Pantry The clothes retail sls 274-4663
972 Block H & R
975 Med-X Drug Store 274-6762
976 Local Square Printers & Publishers 488-9837
979 Century Twenty One Pacific Realty Inc 273-2121
980 Dunaway Rexall Pharmacy 488-2831
CASS ST INTERSECTS
1000 Home Federal Savings & Loan Assn Of San Diego 483-4800
1001 Pacific Telephone Phone Center Store
1007 Pacific Telephone & Telegraph Co (Business Ofc) 574-3600
1019 La Lanne's Jack European Health Spa 488-1061
1020 Picture Frames By Estrada custom frames 483-3570
1024 Vacant
1025 Vacant
1026 Russell G Einolander And Mrs Viola A Hooker jwrs 488-7214
1028 Thermo-netics Corp heat sensing devices mfr & sls 483-2204
1029 Vacant
1030 Barbecue Pit The 483-2421

San Diego, Calif

GRAND AVE 1980

472

GRAND AV—Contd

1114 Bohrnstedt Ethel M Mrs @ 272-1847
 1115 Halenback P
 1116 Matthewson Magdeline Mrs @ 272-2942
 1119*Mc Henry C 272-5788
 1126 Yorkshire The apts
 1*Steinhardt R
 2 Terpasta Mildred Mrs
 3 Snyder Lyle H 274-9997
 4 Still Wm C 274-2388
 5 Starobin Joseph 272-6055
 6 Borowik D L 274-4354
 7 Vacant
 8*Meek David L 272-8290
 9 Cramer Barbara 272-5298
 10 Fogarty Louise M 272-0104
 11*Chase Michl 273-6475
 1127 Apartments
 1 Knudson Geo C @ 272-2119
 2 Cook Muriel D 274-7252
 5*Dunion Janet Mrs 274-5297
 6*Clayton Cath T Mrs 270-4289
 1132 Patterson Vivian I 270-0364
 1133*Moore Debbie L 483-3317
 1133½*Nimeh Victor 270-8095
 1134*Hawkins Charles S 270-9376
 *Reid Dan
 1135 Vacant
 1135½ Hall G R 270-6776
 1136 Peterson Seema Mrs
 1137 Bell Wayne E 272-8779
 1137½*Gurka Joseph R 275-8725
 1138 Bushnell James F 270-2656
 1139 Buford Gordon L
 1139½ Smith Derosa L
 1140*Schwarz Keith A 273-7365
 1140½*Harmon Terry 274-5680
 1141*Manasak S D 274-0130
 1142 English Jeane M Mrs 483-4448
 1142½ De Shon Gil 270-3891
 1143 Digilio Aldo 274-3562
 1144*Derochea Mary 272-1403
 1144½ Quigley Lauris Mrs 270-5664
 1145 Vacant
 1146*Mc Coy Kevin 274-9177
 1146½ Cox Edith Mrs 272-2580
 1147 Chipman Scott 270-6648
 1149 Grobecker Kathleen M 272-0138
 1149½ Shawn Helen Mrs 270-7047
 1150 Apartments
 A*Walden Gregory A 273-8432
 E Van Lint Kenny 270-2316
 C Rozon Joseph L 270-5390
 D*Calhoun Sara C 483-0705
 1151 Dampier Nellie Mrs @ 274-3548
 1157 Murphy Jas A 272-6507
 1159 Curtis Robt L 272-4589
 1160*Difani Michl B 270-3219
 1161 Carpenter Scott D
 1163 Shackelford Pearl Mrs
 1165*Hunter Calvin 270-6264
 1167 No Return
 1169 Reighley L E 270-6356
 1171 Yount Richd V 270-0179
 1173 Armstrong Brian L
 1175 Goers Kate
 1177*Ray Geo S 483-4225
 1179 Morton Richd R
 1180 Apartments
 1*Veand V A 273-5589
 2 Lerner Ralph S
 3 Vacant
 4*Reynolds Michl A 270-7806
 5 Bires Barbara 270-7851
 6 Commerford Nora
 1190 Apartments
 1*Broutzos James G 272-7692
 2 Vacant
 3*Birdsong R C 272-8892
 4*Lewis J S 272-6123
 5*Secret Michl 483-0833
 6*Yakimowich Lester 483-4646
 EVERTS ST INTERSECTS
 1205 Lucas June A @ 272-6982
 1210*Caspar Dorothy J
 1211 Szabo Timothy A 274-5869
 1212 Olsen Oscar L
 1213*Anfel Eileen
 1214 Baker Steve 270-3031
 1215*Badum Jeff
 1217 Merritt Eunice H 272-2369
 1219 Belkin S 272-9819
 1220*De Rose Chris 270-9316
 1221*Mollison Joslyn C
 1225 Sandy Ray Apartments
 Hasley Wm H 272-9349
 1227 Bryden James R
 A Stanley Rim 270-2847
 B*Smith Henry W
 C*Duncan
 D*Garcia Jose 274-9093
 1229 Ryan Winifred M 272-7718
 1231 Hoch Thelma L 274-7233
 1233 Hauseur Mona E Mrs @ 273-3561
 1235 Apartments

1*Mile Paul A
 2 Turner
 3*Such Gordon J 270-9249
 4 Jones Gary A 272-1538
 5*Hauser Leroy
 6*Peters Barbara H 273-2216
 7 Hunt A Mark 270-7634
 8*Shuford Darryl 274-4515
 1237 Parsons Lee
 1241*Kobes Barbara J 274-8897
 1243*Keymaram Kamran 270-4096
 1244*Schlesinger Linda @ 272-9584
 1245*Hempstead David F 270-6196
 1247 Rodriguez Alice 274-1126
 1250 Lauchek Anna Mrs 274-9611
 1251 Apartments
 1*Cathcart Lucille W Mrs 272-0243
 2*Doolan Mary
 3 Martin R E
 4*Bochner Brian 483-3983
 5*Lloyd Robt C
 6*Brandon Delores L 273-3722
 7*Burn Dale 272-7431
 8 Vacant
 1252 Kosen R E
 1254 Kosen Donald 270-5906
 1256 Vacant
 1258 Davis Luella M Mrs
 1260 Payne Mervin S @ 274-9699
 1261*Sohm Mary L 273-1160
 Apartments
 1 Sabol Jack 483-0408
 2*Broyles Sheila L
 3*Bailey Gary 274-2978
 4*Arcieri Gilda M 483-0583
 5*Buker Lynne C
 6*Ettinger Linda
 7*Joachim Susan
 8 Botuck Ellen 270-4789
 1268 Wightman Elmer B @ 274-9270
 1269 Poole Lsester M
 1270 No Return
 1277 Cooper Arth @ 274-9259
 1280*Underhill Rod E
 FANUEL ST INTERSECTS
 1300 Pacific Medico-Dental Center ofc bldg Suites
 A Godwin J David phys 274-9055
 B Farrell Geo R phys 274-9211
 C Thomas Edgar E Jr phys 278-8383
 D Bazeley P L phys 272-9100
 E Cowman Clyde H dentist 274-9494
 STREET CONTINUED
 1311 Apple Vernon W @
 1318 Garay Fidel
 1322*Sogliuzzo David
 1324*Budzyna Ed E 274-6131
 1326 Vacant
 1327 Sophisticated Apartments
 1*Schubert Donald L 274-0037
 2*Puma Ida 272-7247
 3 Walker John M 272-2914
 4*Wieland John E 270-9005
 5*Acrey D Y 483-5195
 6 No Return
 7*Faulkner Leslie 272-5808
 8*Warner Dave H
 9 Thomas Agnes
 10 Vacant
 11*Larsen Kenneth 270-3519
 12 Scholldorf Pia Mrs 274-9763
 13 Saliar Nancy L 272-2887
 14*Hoffman M
 15 Clayton Ruth Mrs
 1328 Thielicke Gordon J 270-8182
 1332 Martin Ida M Mrs 274-9299
 1335 Barksdale Shirley M Mrs
 1337 Benson Roland
 1338*Bowser John H 483-3355
 1339 Madden Edw F
 1340 Gamarino Frank 274-9168
 1342*Henreux L
 1343*Roach Bill G 273-6334
 1344*Partida Jose 274-6636
 1346 Patio Palm Apartments
 Johnson Phyllis J Mrs 273-1127
 1346½*Grace Kenneth
 1348*Griesgarber Thos
 1348½*Gonzalez Abundio
 1350 Averill Nancy 272-8029
 1350½*Murrin Patricia 272-1724
 1351*Barrie Joseph M 274-2192
 1352 Matthews Dena M Mrs 270-7764
 1352½ Tams Wm 274-8074
 1353*Stankvich Leon
 1354*Foster Thos
 1354½ Langer Vicki J 272-0126
 1356 Burk Nyla Mrs
 1356½*Troy Mitchell
 1358 Gros Leone J Mrs 274-3287
 1358½ Brooks Betty A Mrs 274-7478
 1361 Grand-Aire apts 270-2199
 1*Torres R
 2*Binder Rosa 270-6670
 3 O'Brien Joseph 274-6099

4 Leonardo Dan J 273-9674
 5 Bala A 270-9834
 6*Niebrugge G
 7 English Roxanne R 270-1807
 8 Pallas Geo E 270-8149
 9 Staggs Victor 272-1875
 10 Mathison A
 11*Dennies Ray
 12 Paul Alf 272-9452
 1364 Vacant
 1364½ Leach Donald 270-8980
 1366 Taylor Mark H 273-6597
 1366½ Gracia Michl 270-9842
 1368 Phillippi Les 272-7098
 1368½ Ascher James E 273-5576
 1369*Kingsolver Allen L 270-0647
 1370*Goulette Ramona 272-9137
 1370½*Hood Robt
 1371*Lindsey E 270-4308
 1372 Sullivan Mark K
 1372½*Barham John R 483-4292
 1373*Bailey Tracy 273-5894
 1374*Jaramillo M 274-8977
 1374½ Kalmanson Joel 273-2062
 1375*Canini M 273-1478
 1376 Pacific Beach Faith Cntr 270-6434
 GRESHAM ST INTERSECTS
 1402*Dickson R Colin 483-5162
 1402½ Mathis Esther Mrs
 1403 Smirolto Lucille M Mrs 272-8478
 1404*Goodyear Larry A 272-9164
 1404½ Haney Mildred D
 1405 No Return
 1406 Jones Clementina Mrs
 1406½*Park M 483-5026
 1408*Hart Peter L
 1408½*Stack Fredk 270-6254
 1410 Vacant
 1414*Chambers Y E 483-2965
 1415 Tahitian The apts
 1*Neal J
 2 Vacant
 3*Chambers R
 4 Ramirez Anthony A 272-7194
 5*Nelson Charles E 274-6530
 6*Wolford Jerry L
 7*Rodriguez Paul
 8 Gleba Chris 272-1811
 9*Szekeresh John
 10*Kopsho Charlene
 11 Tarantino Pete W
 12 Vacant
 1416*Kiester Sandra L
 1420 Scott Grace J Mrs @ 274-6910
 1421 Flores Celia M 270-5218
 1423 Aviles Bibano 272-8187
 1425*Steinberg Barbra A 483-5579
 1427 Bakke R R
 1433 Avenue Grande apts
 1*Badum Jeff
 2*Tyer Anne 272-7942
 3*Cooke Sally
 4 Garrett Carol E 270-8384
 5*Nuzzolo Olimpio 272-8685
 6*Sarli Scott J 270-5528
 7*Cole T
 8*Foxes Joyce
 1434 Berthelsen Henrietta S Mrs 274-6081
 1436 Thompson Oscar M @ 274-6251
 1441*Garcia Jose 273-2434
 1442 Barragan Fred L 273-8816
 1443*Gonzalez M C 272-8279
 1445*Goffett Steph E 273-0809
 1446 Clutinger Ina Mrs 274-6370
 1447 Vacant
 1448 Hutchinson Viletta @ 274-6927
 1451*Jones P L 272-4634
 1452 El Sapo Feliz Apartments 453-3269
 1 Johnson Nicholas 275-2399
 2*Flederman Dave
 3*Carlucci Bob
 4*Woodall Carson
 5 Groves Darryl W 270-5993
 6 Reese Kathy A 272-3092
 7*Plummer D
 8*Teplla Steve 272-6647
 9 Knudsen Ole
 1453*Hunt David J 483-2626
 1455 Jackson Charles D
 1460 Mundy Jack 270-9106
 1462 Abbot Karn Mrs
 1464 Bushnell Tracy 270-4378
 1465 El Dorado Apartments 274-6501
 1*Clark Evelyn
 1a Smith Marvin L 274-6501
 2*Mc Donald Marguerite 270-7138
 3*Tyer Ann
 4*Rodas C
 5*Brane Joseph T
 6 Brooks Elmer L 270-5968
 7 Vacant
 8*Davis Merle E
 9*Vangrasstek Keith
 10*Shaw Ralph 270-5227
 11*Miller Edw 274-5026
 12*Whitney E P

14*Quam Carl J
 15*Carr Helen L
 16 Burns Larry 276-1806
 17*Rodriguez K
 18*Lilly David J
 19*Calv Vito
 20 Bugallo Roberto 272-0114
 21 Shaeffer Richd 274-7169
 22 No Return
 23*Glow M L 272-5970
 24 Farison Jo
 25*Mc Millian Dan 270-0706
 26*Wolf Irv
 27 Bryan Roderick J 270-3952
 1468*Collins Charles A 270-9089
 1470 Woodfill Michl 483-1139
 HAINES ST INTERSECTS
 1503 Bermudez Nicholas @ 274-8696
 1504*Angela Carmel J 274-5542
 1509 Whit Edith C Mrs 272-0311
 1510 Turner Percy Signs sign painting 272-6263
 Turner Percy S 272-6263
 1511*Gayner Dick
 1512 Goldsmith Mark D 273-4231
 1513*Green Lawrence
 1515 Packard Michl
 1519 Apartments
 A*Lloyd Andrew 270-0553
 B Sullivan Gail 272-8546
 C*Mc Tigue Gerald F 274-0514
 D*Marinos James @ 276-4483
 1520 Meta Institute therapy training group 270-1973
 *Puclick Frank
 1525*Stone Robt T 270-5562
 1527 Poueu Mace 270-6525
 1528 Funaro Mary J Mrs @ 274-6737
 1529*Isenberg Philip A 270-7748
 1534 No Return
 1536 Herrman Edith Mrs
 1538 Morton Ruth D Mrs 274-6692
 1539 Apartments
 1*Piper J 270-5007
 2*Truchin W C
 3*Dunn Gary M 483-3573
 4 Julien R F 274-3185
 5 Vacant
 6 Ricanor R 270-2603
 7*Honrud Sandra D 274-6671
 8*Adams Adrienne
 1543 Schumacher Wm J @ 274-6391
 1544 Building Service Materials Co 274-6464
 Acme Screen Supplies screens & mfrs equip & sups 274-6464
 Home Improver Sups insulation mats 274-6464
 1547 Marion Margt L 274-7410
 1551 San Diego Tang Soo Do karate sch 483-3330
 1556 Pacific Beach Speed & Marine auto & marine tuning & repr 275-3080
 463
 INGRAHAM ST INTERSECTS
 1606 Citizens Western Bank 275-0911
 1621 Blane Realty 274-3737
 1633 Grand Avenue Nursery nursery ret 273-7100
 1636 Sando's Independent Porsche & Volkswagen Service 274-3110
 Rear Vincent's Alley Garage 274-5550
 1641 Hal's Detailing drftsmn 272-2544
 1641b Barber Realty 275-1616
 1644 Sando's Independent Porsche & Volkswagen Service (stge)
 1647 Grand Continental Apartments
 1*Maxwell John 270-6543
 2*Sullivan B
 3*Tepler J 273-7747
 4 Whitney Lawrence J 272-6402
 5*Hill Larry L 483-4002
 6*West A
 7*Burnett Randall M 483-3002
 8*Rohda V
 9*Earle J
 10*Coffer N
 11*Thebault Eliz
 12 Saunders Iverin 272-4750
 14*Anderson Dennis W 270-2784
 15*Vaailakou Polytimi
 16*Fitch R
 17*Springthorpe John 272-7134
 18*Morillo C
 19*Altmix Fredk J 270-5456
 1652*Kisfaludy Charlie E
 1660a Apartments
 Warner Harry C Jr 274-7528
 1660b*Del Marie Tapp 270-3151
 1660c Heggeness Michl H 270-3622
 1661 Roman Cecelia H Mrs 274-0795
 1661½ Haugland Agnes M Mrs 272-0101
 1662 Cushing Janie B 273-8825
 1663 Voss Bertha M Mrs 270-6004
 1663½ Vacant

HORNBLEND ST 1980

513

HORNBLEND ST—Contd

C Pacific Beach Chiropractic Associates 270-8150
 C Crisp R M Jr chiro 270-8150
 Burger Richd M chiro 270-8150
 C Kelley Michl P chiro 270-8150
 Weston Christopher chiro 275-1010
 Restr Billy Bones Restaurant 272-2780
 967 Assemblyman (78th District) 270-5500
 969 Adams David B phys 274-2631
 975 Office Building
 Ankenbrandt Ivan S phys 273-7373
 980 Frazee Paint & Wallcovering 483-0650
CASS ST INTERSECTS
 1009 Johannesen Alta O 270-0697
 1011 Furtado Juan 270-9193
 1013*True Mark 272-9417
 1015 Loeffler C 270-8371
 1016 Root Douglas R
 1016½ Root M Jay 488-2745
 1017*Braudaway Mark A 274-3224
 1019*Basil Helen Mrs 270-5739
 1021 Starrett Louis C
 1023*Kelly M
 1024*Gains Georgie E Mrs
 1026 Vacant
 1027*Flores D J 273-8008
 1028*Jaarsma Valeri 273-4766
 1028½*Hayes Cliff
 1030 Jones Richd A 488-1589
 1030½*Stutz Howard 270-9509
 1032*Dicus Michelle 270-0117
 1032½*Hardin Julie A 273-7702
 1035 Kelly Muriel F Mrs @ 272-2442
 1036 Buck Francine Mrs
 1038 Cruz Albert 488-7148
 1040 Bowden Larry
 1043 Bednarski Danl @
 1045*Mack John 272-2957
 1047*Mermel Shannahn S 270-4347
 1049*Cue Tom 270-2750
 1050 Casa De Estancia Apartments
 1 Aboukoura Bashar 272-3735
 2*Misell P
 3*Stoddard D
 4*Kern Wm R 270-5948
 5 Sinnott Jeff 270-1385
 6 Roberson Wm 274-7271
 7*Ward W L 273-3020
 8*Moser Lyle D 272-2468
 9 Lang Nell 272-7593
 10*Scharf Sherry L 270-2542
 11 Armenta Fredk M 273-6632
 12 Sommerhalder S
 13 Swart Dan
 14*Wascott Mark 270-9559
 1051*Peters C 274-1627
 1053*Bausch M 483-3945
 1055*Nelson Wm E 270-9448
 1056*Brander Stan A 272-4316
 1060*Holmes Rick 483-2669
 1061 Shapiro Denise 272-9891
 1061½*Gresham Bruce W 274-2063
 1062*Lene Willard B 270-5419
 1063*Lamarre L
 1063½ Logan Hugh N 270-0880
 1064 Hord Aleta Mrs 483-3075
 1065 Browne Robt L 272-4662
 1065½ Woerner Ted 274-2897
 1066*Full James B III 273-3671
 1067 Squires Wanda Mrs @ 272-2445
 1067½ Barker Martha Mrs 483-2549
1068 Apartments
 A Risland Dona Mrs 270-5253
 B Merfert Robin N 274-5687
 C*Evans Maria 274-7431
 D*Pasternak Craig 483-4179
 E*Alper T
 F*Hamilton Sue
 1069 Reichmann B K 270-3109
 1069½ Such John S 270-6452
 1071 Keller Celeste H Mrs 272-2660
 1071½ Eisman Michele 270-8318
 1075 Pacific Telephone & Telegraph Co (Plant)

DAWES ST INTERSECTS

1106 Nippell Celia A Mrs @
 1111 Royal Pacific Apartments 275-3319
 1 Ruddell Clifford T 274-7596
 2 Vacant
 3 Van Natta Hazel G Mrs 275-3319
 4*Gregg Wm W 270-2351
 5 Laffoon M E 273-4261
 6 Colace Carmela Mrs 272-6976
 7 Schmitz J M 272-2236
 7*Wingfield Raymond C
 8*Bell A
 9 Young A M 270-7128
 10*Mulgannon Beverly H 272-7344
 11*Odlin J
 12 Coyne Electric 272-2835
 12*Coyne Paul V 272-2885
 13 Curto James F 270-2646
 14 Daggy Phillip T 270-6347

15 Pass Nellie F 272-6555
 16*Hunsaker G 270-5969
 17*Aslaksen Alice L 270-9642
 18*Parkerson J C 272-3781
 19 Weiss Marcus
 20 Biederman Helen M Mrs 270-3246
 21 De Berry L M 274-5889
 22 Flax Seth 270-1170
 23*Lidwin P
 24*Bernardin P 270-7022
 25 Muir Kath E 270-4756
 1116*Collins Martha J 270-9262
1125 Apartments
 1 Vacant
 2 Sternberg Kurt 272-4556
 3 Duelle Kath P 274-8325
 4 Barboza L G
 5*Rafalski Rita 272-0481
 6*Velaquez Luis 272-8847
 7*Scofield James M 274-0228
 8*Mirman Gail 273-4407
 9*Ballard Hervier
 10*Schroder Horst J
 11*Johnson Gregory C
 1126 Spring Robt A @ 274-4661
 1135 Fitzgerald Robt
 1138 Milligan James 272-6155
 1143 Van Houten Margt @ 483-1766
 1144*Church Grace F Mrs 272-8823
 1151 Le Friant Jaques L @ 270-7999
 1151a Vacant
 1153 Loucks David A @ 270-4745
 1156 Pacific Viking The apts 270-7392
1*Freedman S
 2 Hargreaves James E 270-5479
 3 Howerton Sarah H Mrs 483-4125
 4 Benedict
 5 Kniss Vivien C Mrs 274-2366
 6 Creighton E V
 7*Williams Richd H 275-4166
 8 Rudis Lelah P 488-1362
 9 Moerman Lillian Mrs 270-6381
 10 Snyder Joseph 488-6611
 11*Einolander Russell G 270-2282
 12 Frisberg Michl W 272-9519
 14 Weems Eugene 272-6630
 15 Chandler Danl 272-3962
 16 Kalas Rose Mrs 488-7696
 17 Keeler
 1157 Black Ann Mrs 274-7761
 1159*Francisco Michl A
 1161*Lukas Robt J 483-4155
 1163 Vacant
 1168 Hancock Betty P Mrs
 1169 Arithson Arth N @ 272-2701
 1170*Bodge Dorothy A Mrs 270-3697
 1172*Mayer Albert
 1175 Lundstrom Jack 270-5044
 1176 Gannon V Lee 272-3673
EVERTS ST INTERSECTS
 1*Bush Kevin M 270-7295
 2 Noble Susan E 272-4599
 3*Kuznar J L 272-4462
 4 Shroeder J M 270-1865
 5 Fustini Vicki J 270-1873
 6*Guthrie J
 7 Mc Donald Colleen L 270-5625
 8*Frazier R
 9 Runge Marie S
 10 Scherr June J Mrs 273-3215
 1219 Vacant
 1221*Grudoski David A
 1223*Perkins Douglas C 273-8020
 1226*Stratton Linda L
 1227 Wells Winifred H Mrs @
 1228*Kimpel Suzanne 272-7966
 1229*Behnke Robt D 272-4927
 1230 Davis Laura 270-1894
 1231*Lenke S 273-3032
 1231½*Roper Joe D 274-1309
 1232 Gorski Ann 272-0609
 1234 Benson
 1234½ Bardia Alice L Mrs
 1236*Whaley Curtis J 276-7875
 1236½*Schulman J A 272-8780
 1237 Thorpe Goldye P Mrs @ 274-1613
 1238 Christianson T J
 1238½*Mase Diana L 270-1935
1239 Apartments
 1 Sanders O Geneva Mrs
 2 O'Connor Wm C 274-3281
 3 Benhart Ernest R 273-8607
 4 Long Mildred C Mrs 483-3669
 5 Herrera A
 6 Boano Danl 272-5381
 7 Henshaw Lucille Mrs 270-2627
 8*Millis Frank 272-5187
 9 Masterson J P
 10 Blicker Vivian
STREET CONTINUED
 1240*Acuna Richd @ 270-2531
 1241*Toner John F 272-2250
1242 Apartments
 1*Auadesian Jeanette R 270-3592
 2 Lemen Wm T 272-7399

3 Hale Georgia Mrs
 4 Dahmen Paul R 272-2181
 5*Michel Ismael 272-0143
 6*Elms Richd W 270-6151
 7*Gomez Richd 483-5065
 8*Ryti R T 272-8955
 1243*Russell C M 483-5288
 1245 Lamprides Steph C Jr 274-0809
 1247 Law Wm D 274-0269
 1251 Pacific Tides Apartments
 11 Mills Galard S
 12 Boelens Lucy Mrs 483-1908
 13*Menefee Stephen A 270-7909
 14*Carvajal Darcy 272-6755
 15*Pasternak Jadwiga 272-1604
 16*Casib Arth
 17 Duffy G Howard
 18*Payne David E 270-7418
 19 De Lisle Dorothy C Mrs 272-9777
 20*Walker John
1259 Apartments
 1*Jones Mardene
 2 Jolicoeur Jewel Mrs 274-5404
 3 Haynes Ray
 4 Buckhalter Diana Mrs
 5 Coffin Harry
 6 Cooney Mary 273-4726
 7*Van Orden Mildred
 8 Davis Geo A 272-5494
 9*Midddie David A 273-7348
 10*Knoblock David 270-7146
1260 Apartments
 A No Return
 B No Return
 C*Schultz J 270-7124
 D Vacant
 1266*Loewe Jack M @
 1267 Ford Elsa S Mrs @ 274-2644
 1268*Passafaro James D
FANUEL ST INTERSECTS
 1318 Nann Charles A 270-3707
 1319 Concord Square Apartments
 1*Enama Joseph L 274-3485
 2 Kakiamanakis Lola Mrs 274-3494
 3*Duncan Douglas D 483-0997
 4*Avory Chas A 270-8196
 5*Heed Jeraldine K 274-4667
 6*Wojtowicz S S 483-0294
 7 Harper Minerva Mrs
 8 Boe Diane
 1320*Brais Lou A
 1326*Klinedinst John 270-9113
 1327*Shelstead Eleanor C @ 273-6528
 1328 Baker Clarence E 272-3599
 1329*Froelicher Victor F
 1329b*Carroll Danl 270-5766
 1330*Segraves Mark W 270-8145
 1330½*Voth D E
 1332*Bromley Louise M Mrs 270-9250
 1335*Trimble Steve 274-2586
 1336 Witto Thelma L Mrs @ 272-6620
 1344 Ingraham Melinda L 272-8078
 1345 Rook Irma G Mrs @ 274-9342
 1346 Savell Audrey M Mrs @ 272-6204
 1347 Montgomery Richd N @ 488-3436
 1349*Barnes John F @ 483-4134
 1351*Perrin John F @ 270-7518
 1352*Salzman Richd W 272-8147
 1353*Potter James E
 1354*Crandal Madeline 270-2606
 1354b Jewett K K 483-1293
 1354c Gusmeson
 1355*Scharf Jeff 272-4725
1360 Apartments
 1*Kennedy B 270-4717
 2 Swarthout Paul K 270-7178
 3*Riddle Bruce A 273-1348
 4*Jackson Mark R
 5*Nard E J 274-1521
 6 Vacant
 7*Beckhart Paul 270-1593
 8 Vacant
 1361 Rothero Allan C @ 274-9295
 1366*Gabriel Robin 274-7592
 1366 Abrazas School jr-sr high sch 272-9822
 1367*Robboy R
GRESHAM ST INTERSECTS
 1404 Adams Douglas 270-1206
 1406*Winter J
 1409 Dodson Nancy @ 483-1638
 1410*Perrin Chas J
 1412*Wageck Chris M 274-3687
 1419 Vacant
 1420 Loiselle Roderic A 272-4249
 1422 Horne Wm C @ 274-4331
 1424*Baltrushat Estelle Mrs 270-7298
 1424½ Wall Audrey V Mrs 274-9283
 1425 Mc Farlane Bruce M 270-3262
 1426 Farmer Jane Mrs 272-0837
 1426½ Baker Dallas M Mrs 270-4174
 1428 Johnston Mona Mrs 272-0762
 1428½ Love Olive L Mrs 272-0763
 1429*Hovratin Stanley R
 1430*Sphar C A
 1430½*Krupman Fay 270-9348

1435 Sea Holder Apartments
 1 Green Linda M 272-5778
 2*Weber Gregg 483-5067
 3*Everhard J
 4 Simington G Clark Jr 272-0331
 5*Smither R L 272-0358
 6 Cameron L 272-3555
 7 Messina Carol M 272-7282
 1436 No Return
 1438 Severson Rowland T
 1443*Covill Lee W 483-0612
 1444*Raashow L 270-6197
 1445a Gelay Cynthia L 274-6133
 1445b*Watanabe Joann T 270-2151
 1446*Richmond Mark S 275-2434
 1446 Jones Myrl L @ 273-4490
 1448a Paln Janice
 1448b*Andrews Theresa A
 1448c*Porter Scott 272-5443
 1450*Orclone Richd F 270-4768
 1451*Wilson Dennis D
 1451½*Grady Mike A 270-7983
 1454 Lekes Peter 272-4763
1459 Apartments
 1*Kaperos N 270-6569
 2*Puckett C S
 3*Brown Ann M 272-7517
 4*Meister Douglas C 272-0693
 5*Jones Steven D 272-2536
 6 Allen Barbara M 272-8380
 7 Berrigan Helen
 8 Vacant
 1460 Bauer Joseph E 272-2654
 1468 Havel Apartments 273-0742
 1 Froelich Donna M 274-8464
 2*Buchbinder D L 272-8723
 3 Huff Neil L 270-5193
 4 Hodges Marcus W 273-0742
 5 Holyfield A F 270-7918
 6 Johnson Quintan U 272-5729
 7 Stephens Craig A
 8 Keenan Helen 272-2380
STREET CONTINUED
 1469 Housley Guy L @ 274-6739
 1475*Furison Sumner R 273-7172
 1477 Star Robin L
1478 Apartments
 1*Gorian Joy A Mrs 272-7035
 2*Hinman Dock L
 3 King Emily H Mrs @ 272-4544
 4*Partmann James
 5 Derkatsch O Drake 270-1014
 6 Lopez Mike 270-7457
 7*Daggy Jim 270-4592
 8 Wallace John R 272-5487
HAINES ST INTERSECTS
 1505 Chambers Geo H @ 276-7753
 1511 Johnson Kent W
 1516 Davies C R 270-9452
 1517 No Return
 1518 Picard Stanley H @ 272-5519
 1520 No Return
 1522*Peneta Nora Mrs
 1524*Butters Jerome 274-0035
 1525 Center For Psychological Revolution church 273-4673
 Russell Constance L 275-5433
1532 Apartments
 1 Willis Joy
 2*Brigman Timothy D 272-9709
 3 Von Rheinegger Robt A
 4*Hansen Peter 273-3276
 5 Escudero Julie A 270-0987
 6*Davies R L
 7*Reis Stanley R 272-2535
 8 Vacant
 1540 Wolfe Denise L 270-5584
 1542*Bock Lou A
1550 Casa Margarita Apartments
 1 Sparks Patk J 272-4222
 2*Herron Walter
 3*Richards Mark A 272-1065
 4*Buss Steve F 273-5604
 5 Vacant
 6*Conway Michl E 273-2965
 7*Anderson Margt J 270-0455
 8 Brown Stephen A
 9 Stutzman D B 272-0865
 10*Mahannah Barry D 270-3435
 11 Bogatin Leonard
 12 Vacant
 1554 Webb Ida W Mrs 272-0757
 1556 Wilson Effie N 270-4474
 1558 Farr Morris H 272-0150
 1560 Tarantino Peter W
 1562 Ford Jean C 272-8069
 1564*Contreras Joe A 270-4069
 1566*Reilly B 483-2216
 1568*Swanson Tarcy B 272-1168
 1570*Scholl Michl A 272-4269
 1572*Reed Christine
 1574 Vacant

INGRAHAM ST INTERSECTS

HORNBLEND ST 1980

513

HORNBLEND ST—Contd

C Pacific Beach Chiropractic Associates
270-8150
C Crisp R M Jr chiro 270-8150
Burger Richd M chiro 270-8150
C Kelley Michl P chiro 270-8150
Weston Christopher chiro 275-1010
Restr Billy Bones Restaurant 272-2780
967 Assemblyman (78th District) 270-5500
969 Adams David B phys 274-2631
975 Office Building
Ankenbrandt Ivan S phys 273-7373
980 Frazee Paint & Wallcovering 483-0650
CASS ST INTERSECTS
1009 Johannesen Alta O 270-0697
1011 Furtado Juan 270-9193
1013*True Mark 272-9417
1015 Loeffler C 270-8371
1016 Root Douglas R
1016½ R M Jay 488-2745
1017*Braudaway Mark A 274-3224
1019*Basil Helen Mrs 270-5739
1021 Starrett Louis C
1023*Kelly M
1024*Gains Georgie E Mrs
1026 Vacant
1027*Flores D J 273-9008
1028*Jaarsma Valeri 273-4766
1028½*Hayes Cliff
1030 Jones Richd A 488-1589
1030½*Stutz Howard 270-9509
1032*Dicus Michelle 270-0117
1032½*Hardin Julie A 273-7702
1035 Kelly Muriel F Mrs @ 272-2442
1036 Buck Francine Mrs
1038 Cruz Albert 488-7148
1040 Bowden Larry
1043 Bednarski Danl @
1045*Mack John 272-2957
1047*Mermel Shashannah S 270-4347
1049*Cue Tom 270-2750
1050 Casa De Estancia Apartments
1 Aboukoura Bashar 272-3735
2*Misell P
3*Stoddard D
4*Kern Wm R 270-5948
5 Sinnott Jeff 270-1385
6 Roberson Wm 274-7271
7*Ward W L 273-3020
8*Moser Lyle D 272-2468
9 Lang Nell 272-7593
10*Scharf Sherry L 270-2542
11 Armenta Fredk M 273-6632
12 Sommerhalder S
13 Swart Dan
14*Wascott Mark 270-9559
1051*Peters C 274-1627
1053*Bausch M 483-3945
1055*Nelson Wm E 270-9448
1056*Brander Stan A 272-4316
1060*Holmes Rick 483-2669
1061 Shapiro Denise 272-9891
1061½*Gresham Bruce W 274-2063
1062*Lene Willard B 270-5419
1063*Lamarre L
1063½ Logan Hugh N 270-0880
1064 Hord Aleta Mrs 483-3075
1065 Browne Robt L 272-4662
1065½ Woerner Ted 274-2897
1066*Full James B III 273-3671
1067 Squires Wanda Mrs @ 272-2445
1067½ Barker Martha Mrs 483-2649
1068 Apartments
A Risland Dona Mrs 270-5253
B Merfert Robin N 274-5687
C*Evans Maria 274-7431
D*Pasternak Craig 483-4179
E*Alper T
F*Hamilton Sue
1069 Reichmann B K 270-3109
1069½ Such John S 270-6452
1071 Keller Celeste H Mrs 272-2660
1071½ Eisman Michele 270-8318
1075 Pacific Telephone & Telegraph Co
(Plant)

DAWES ST INTERSECTS

1106 Nippell Celia A Mrs @
1111 Royal Pacific Apartments 275-3319
1 Ruddell Clifford T 274-7596
2 Vacant
3 Van Natta Hazel G Mrs 275-3319
4*Gregg Wm W 270-2351
5 Laffoon M E 273-4261
6 Colace Carmela Mrs 272-6976
7 Schmitz J M 272-2236
7½*Wingfield Raymond C
8*Bell A
9 Young A M 270-7128
10*Mulgannon Beverly H 272-7344
11*Odlin J
12 Coyne Electric 272-2835
12½*Coyne Paul V 272-2885
13 Curto James F 270-2646
14 Daggy Phillip T 270-6347

15 Pass Nellie F 272-6555
16*Hunsaker G 270-5969
17*Aslaksen Alice L 270-9642
18*Parkerson J C 272-3781
19 Weiss Marcus
20 Biederman Helen M Mrs 270-3246
21 De Berry L M 274-5889
22 Flax Seth 270-1170
23*Lidwin P
24*Bernardin P 270-7022
25 Muir Kath E 270-4756
1116*Collins Martha J 270-9262
1125 Apartments
1 Vacant
2 Sternberg Kurt 272-4556
3 Duelle Kath P 274-8325
4 Barboza L G
5*Rafalski Rita 272-0481
6*Velaquez Luis 272-8847
7*Scofield James M 274-0228
8*Mirman Gail 273-4407
9*Ballard Hervier
10*Schroder Horst J
11*Johnson Gregory C
1126 Spring Robt A @ 274-4661
1135 Fitzgerald Robt
1138 Milligan James 272-6155
1143 Van Houten Margt @ 483-1766
1144*Church Grace F Mrs 272-8823
1151 Le Friant Jaques L @ 270-7999
1151a Vacant
1153 Loucks David A @ 270-4745
1156 Pacific Viking The apts 270-7392
1*Freedman S
2 Hargreaves James E 270-5479
3 Howerton Sarah H Mrs 483-4125
4 Benedict
5 Kniss Vivien C Mrs 274-2366
6 Creighton E V
7*Williams Richd H 275-4166
8 Rudis Leah P 488-1362
9 Moerman Lillian Mrs 270-6381
10 Snyder Joseph 488-6611
11*Einolander Russell G 270-2282
12 Frishberg Michl W 272-9519
14 Weems Eugene 272-6630
15 Chandler Danl 272-3962
16 Kalas Rose Mrs 488-7696
17 Keeler
1157 Black Ann Mrs 274-7761
1159*Francisco Michl A
1161*Lukeas Robt J 483-4155
1163 Vacant
1168 Hancock Betty P Mrs
1169 Arithson Arth N @ 272-2701
1170*Bodge Dorothy A Mrs 270-3697
1172*Mayer Albert
1175 Lundstrom Jack 270-5044
1176 Gannon V Lee 272-3673
EVERTS ST INTERSECTS
1*Bush Kevin M 270-7295
2 Noble Susan E 272-4599
3*Kuznar J L 272-4462
4 Shroeder J M 270-1865
5 Fustini Vicki J 270-1873
6*Guthrie J
7 Mc Donald Colleen L 270-5625
8*Frazier R
9 Runge Marie S
10 Scherr June J Mrs 273-3215
1219 Vacant
1221*Grudowski David A
1223*Perkins Douglas C 273-8020
1226*Stratton Linda L
1227 Wells Winifred H Mrs @
1228*Kimpel Suzanne 272-7966
1229*Behnke Robt D 272-4927
1230 Davis Laura 270-1894
1231*Lenke S 273-3032
1231½*Roper Joe D 274-1309
1232 Gorski Ann 272-0609
1234 Benson
1234½ Bardia Alice L Mrs
1236*Whaley Curtis J 276-7875
1236½*Schulman J A 272-8780
1237 Thorpe Goldye P Mrs @ 274-1613
1238 Christianson T J
1238½*Mase Diana L 270-1935
1239 Apartments
1 Sanders O Geneva Mrs
2 O'Connor Wm C 274-3281
3 Benhart Ernest R 273-8607
4 Long Mildred C Mrs 483-3669
5 Herrera A
6 Boano Danl 272-5381
7 Henshaw Lucille Mrs 270-2627
8*Millis Frank 272-5187
9 Masterson J P
10 Blicker Vivian
STREET CONTINUED
1240*Acuna Richd @ 270-2531
1241*Toner John F 272-2250
1242 Apartments
1*Auadesian Jeanette R 270-3592
2 Lemen Wm T 272-7399

3 Hale Georgia Mrs
4 Dahmen Paul R 272-2181
5*Michel Ismael 272-0143
6*Elms Richd W 270-6151
7*Gomez Richd 483-5065
8*Ryti R T 272-8955
1243*Russell C M 483-5288
1245 Lamprides Steph C Jr 274-0809
1247 Law Wm D 274-0269
1251 Pacific Tides Apartments
11 Mills Galard S
12 Boelens Lucy Mrs 483-1908
13*Menefee Stephen A 270-7909
14*Carvajal Darcy 272-6755
15*Pasternak Jadwiga 272-1604
16*Casib Arth
17 Duffy G Howard
18*Payne David E 270-7418
19 De Lisle Dorothy C Mrs 272-9777
20*Walker John
1259 Apartments
1*Jones Mardene
2 Jolicoeur Jewel Mrs 274-5404
3 Haynes Ray
4 Buckhalter Diana Mrs
5 Coffin Harry
6 Cooney Mary 273-4726
7*Van Orden Mildred
8 Davis Geo A 272-5494
9*Midddie David A 273-7348
10*Knoblock David 270-7146
1260 Apartments
A No Return
B No Return
C*Schultz J 270-7124
D Vacant
1266*Loewe Jack M @
1267 Ford Elsa S Mrs @ 274-2644
1268*Passafaro James D
FANUEL ST INTERSECTS
1318 Nann Charles A 270-3707
1319 Concord Square Apartments
1*Enama Joseph L 274-3485
2 Kakiamanakis Lola Mrs 274-3494
3*Duncan Douglas D 483-0997
4*Avory Chas A 270-8196
5*Heed Jeraldine K 274-4667
6*Wojtowicz S S 483-0294
7 Harper Minerva Mrs
8 Boe Diane
1320*Brais Lou A
1326*Klinedinst John 270-9113
1327*Shelstead Eleanor C @ 273-6528
1328 Baker Clarence E 272-3599
1329*Froelicher Victor F
1329b*Carroll Danl 270-5766
1330*Segraves Mark W 270-8145
1330½*Voth D E
1332*Bromley Louise M Mrs 270-9250
1335*Trimble Steve 274-2586
1336 Witto Thelma L Mrs @ 272-6620
1344 Ingraham Melinda L 272-8078
1345 Rook Irma G Mrs @ 274-9342
1346 Savell Audrey M Mrs @ 272-6204
1347 Montgomery Richd N @ 488-3436
1349*Barnes John F @ 483-4134
1351*Perrin John F @ 270-7518
1352*Salzman Richd W 272-8147
1353*Potter James E
1354*Crandall Madeline 270-2606
1354b Jewett K K 483-1293
1354c Gusmeson
1355*Scharf Jeff 272-4725
1360 Apartments
1*Kennedy B 270-4717
2 Swarthout Paul K 270-7178
3*Riddle Bruce A 273-1348
4*Jackson Mark R
5*Nard E J 274-1521
6 Vacant
7*Beckhart Paul 270-1593
8 Vacant
1361 Rothero Allan C @ 274-9295
1365*Gabriel Robin 274-7592
1366 Abraxas School jr-sr high sch
272-9822
1367*Robboy R
GRESHAM ST INTERSECTS
1404 Adams Douglas 270-1206
1406*Winter J
1409 Dodson Nancy @ 483-1638
1410*Perrin Chas J
1412*Wageck Chris M 274-3687
1419 Vacant
1420 Loiselle Roderic A 272-4249
1422 Horne Wm C @ 274-4331
1424*Baltrushat Estelle Mrs 270-7298
1424½ Wall Audrey V Mrs 274-9283
1425 Mc Farlane Bruce M 270-3262
1426 Farmer Jane Mrs 272-0837
1426½ Baker Dallas M Mrs 270-4174
1428 Johnston Mona Mrs 272-0762
1428½ Love Olive L Mrs 272-0763
1429*Hovratin Stanley R
1430*Sphar C A
1430½*Krupman Fay 270-9348

1435 Sea Holder Apartments
1 Green Linda M 272-5778
2*Weber Gregg 483-5067
3*Everhard J
4 Simington G Clark Jr 272-0331
5*Smith R L 272-0358
6 Cameron L 272-3555
7 Messina Carol M 272-7282
1436 No Return
1438 Severson Rowland T
1443*Covill Lee W 483-0612
1444*Raashow L 270-6197
1445a Gelay Cynthia L 274-6133
1445b*Watanabe Joann T 270-2151
1445c*Richmond Mark S 275-2434
1446 Jones Myrl L @ 273-4490
1448a Paln Janice
1448b*Andrews Theresa A
1448c*Porter Scott 272-5443
1450*Orclone Richd F 270-4768
1451*Wilson Dennis D
1451½*Grady Mike A 270-7983
1454 Lekes Peter 272-4763
1459 Apartments
1*Kaperos N 270-6569
2*Puckett C S
3*Brown Ann M 272-7517
4*Meister Douglas C 272-0698
5*Jones Steven D 272-2536
6 Allen Barbara M 272-8380
7 Berrigan Helen
8 Vacant
1460 Bauer Joseph E 272-2654
1468 Havel Apartments 273-0742
1 Froelich Donna M 274-8464
2*Buchbinder D L 272-8723
3 Huff Neil L 270-5198
4 Hodges Marcus W 273-0742
5 Holyfield A F 270-7918
6 Johnson Quintan U 272-5729
7 Stephens Craig A
8 Keenan Helen 272-2380
STREET CONTINUED
1469 Housley Guy L @ 274-6739
1475*Furison Sumner R 273-7172
1477 Star Robin L
1478 Apartments
1*Gorian Joy A Mrs 272-7035
2*Hinman Dock L
3 King Emily H Mrs @ 272-4544
4*Partmann James
5 Derkatsch O Drake 270-1014
6 Lopez Mike 270-7457
7*Daeg Jim 270-4592
8 Wallace John R 272-5487
HAINES ST INTERSECTS
1505 Chambers Geo H @ 276-7753
1511 Johnson Kent W
1516 Davies C R 270-9452
1517 No Return
1518 Picard Stanley H @ 272-5519
1520 No Return
1522*Peneta Nora Mrs
1524*Butters Jerome 274-0035
1525 Center For Psychological Revolution
church 273-4673
Russell Constance L 275-5433
1532 Apartments
1 Willis Joy
2*Brigman Timothy D 272-9709
3 Von Rheinegger Robt A
4*Hansen Peter 273-3276
5 Escudero Julie A 270-0987
6*Davies R L
7*Reis Stanley R 272-2535
8 Vacant
1540 Wolfe Denise L 270-5584
1542*Bock Lou A
1550 Casa Margarita Apartments
1 Sparks Patk J 272-4222
2*Herron Walter
3*Richards Mark A 272-1065
4*Buss Steve F 273-5604
5 Vacant
6*Conway Michl E 273-2965
7*Anderson Margt J 270-0455
8 Brown Stephen A
9 Stutzman D B 272-0865
10*Mahannah Barry D 270-3435
11 Bogatin Leonard
12 Vacant
1554 Webb Ida W Mrs 272-0757
1556 Wilson Effie N 270-4474
1558 Farr Morris H 272-0150
1560 Tarantino Peter W
1562 Ford Jean C 272-8069
1564*Contreras Joe A 270-4069
1566*Reilly B 483-2216
1568*Swanson Tarcy B 272-1168
1570*Scholl Michl A 272-4269
1572*Reed Christine
1574 Vacant

INGRAHAM ST INTERSECTS

REED AVE 1980

REED AV—Contd

7 Kriegsmont Jacob
8*Becker Ann M 270-2562
849 Hingsley Joseph B Jr @ 488-4926
852 Apartments
1*Hansen Kevin G 272-2793
2*Brandimart John
3 Du Bois Eliz L 270-6035
854*Derrick Evelyn C @
864 Lawrence Mary 274-2438
866 Beckman Helen 483-0466
868 Choisser Helen E @ 488-0866
870 Callahan Cath R Mrs 488-0236
872*Lang Bobbie 483-4865
874 Ash Virginia 272-3932
876 Kruse Rhoda E 488-0839
878 Lattner M D 274-0168
BAYARD ST INTERSECTS
902 Ponce Jesus 270-0352
902 1/2 Levy Mark 488-8600
904 Geiser Donald A
904 1/2 Pruet Peggy Mrs 270-7254
906 Lindmark Blanche 483-3387
906 1/2 Officer Robt A 488-4877
908 Payne J
908 1/2 Kruse Elsa R Mrs 488-1691
912 Apartments
No Return
912a Bryant Jerry 272-8907
912b Salvarezza
912c No Return
912d Garza J I
912e Morley R
912f Cantu Carrie A 270-4757
912g Fried F
912h Milton T
912i Feighny Anne 272-1048
912j*Garate J R
912k*Lillehammer A
922 No Return
922 1/2 Sprunk Eric
924*Miller G
924 1/2 Pavlock Anita R 488-6630
925 Soares Robt G @ 270-3907
926 No Return
928*Heilmann Randy
928 1/2*Baird Paul F
930 Vacant
930 1/2 Vacant
932 Vacant
934 No Return
934 1/2 Vacant
935 Proctor Louis H
936 Rubio Gloria
942 Burke Virleen 488-2509
943 Peterson Allen W @ 272-9438
944 Janssen Glenn R 488-1340
952 Apartments
1 Tedford R
2 Officer Cheri G 488-3814
3 Van Wansseele Debbie 270-9085
4 Updike J
5 Feuerborn Deborah 274-8176
6 Shirley Darryl
7 Mcardie Y
8 Frank Raymond 270-8577
953 De La Torre Salvador @ 270-5069
960*Slinemate Edwin
961 Donsted Grace H Mrs @ 274-8976
962 Hill
967 Rios Guadalupe F Mrs @ 272-2884
CASS ST INTERSECTS
1011 Mack Phillip R @ 272-2584
1021 Miholer Mary S 272-1142
1027 Eisenhardt Herman @ 272-2432
1035 Andrews Jack H @ 272-2390
1045 Antista Cynthia S
1051 Mc Elvany Julian W @ 272-2306
1059 Leonard Louis 274-2226
1067 Magers Carl A Jr @ 270-9115
1075 No Return

1130 Thompson Richd 272-6484
1132 Jackson Irene Mrs 272-2940
1133 Apartments
A*Glickman S
B Vacant
C*Salzer D
D Vacant
E*Leptich L
F Vacant
G Vacant
1134 Dunnigan Linda S
Riebe Fred 282-5945
1134 1/2*Acaster Linda D 270-2392
1136*Burwick Ellis @ 270-0494
1141*Pallus Sandra 272-6875
1142 Carpenter Homer
1143*Beck Lori 273-2023
1144*Deklerk Maude
1145 Vacant
Schwarm Eliz Ann
1146 Vacant
1147 Thorpe John M 483-1859
1148*Thompson Mari
1148 1/2*Humphus Robt 273-2711
1150 Reed Wm J 272-1532
1151 Peairs Geo M 274-1470
1152*Berg Carl
1153*Burns B Duff 272-4588
1154*Pluianyk Chris 276-0176
1155*Gibson Leona
1156 Best-Knight Kath 483-4887
1157*Ross Barry 272-9390
1160*Shay John
1161 Murray Regina M Mrs 483-4596
A Fisher Laurie 273-3874
B*Miller J
1167 Neuman H 270-9847
1168*Dietz Danl C 273-2142
1169 Bridy Lawrence J @ 272-1145
1170*Jaynes D
1172*Chavez A 274-9173
1172 1/2*Pipes D
1174*Carlson W
1176*Snider R @
1177*Esheliman Steve 275-3044
EVERTS ST INTERSECTS
1204*Kline Ellen C
1211 No Return
1213 No Return
1214*Johnson Maggie
1215*Lackey Jennifer
1216 Mc Bride Rex 272-0712
1221*Steinert Scott A 483-0737
1222 Reed House The apts
1*Schild B
2 Cline G
3*Murray T
4 Vacant
5*Von Ahsen B
6 Albrecht Karl G 272-3776
7*Laman Carol L 483-1581
8 Vacant
9 Turner Paul D 483-0806
10*Fleming C
11*Baum Michl 483-3275
12 Troxell Charles F 272-2499
14*Hovanec Timothy 483-0646
15*Leisenring N
16 Draper Mildred T Mrs 274-6116
17 Lewis Ronald
18 Peich Ray 273-3885
19 Colandrea R F 272-7207
20 Klinkiewicz Mary
21 Johnson N 270-3859
22 Norris J L
23*Adelhelm Ron 270-1082
24 Stobbs Geo 270-1444
25*Dykes Chuck 270-8088
1227 Saint Anna Elsie L Mrs @ 274-9753
1233 Busch Jay
1235*Mc Cleary Mike 270-3284
1237 Call Margt 273-3940
1239*Freehling John 270-3047
1241 Vacant
1242*Frey Martha A 270-4672
1243*Weber Earl 274-5628
1244 No Return
1245*Zoglin Larry P 270-9813
1246*Sterlace B 274-7002
1248*Garcia Peter G 273-0245
1252 Gwinn Albert C
1253 Donkerbrook Kim @
Rear Donkerbrook Jas E @ 274-9263
1254 Casas Sylvia 272-0033
1256 Tarnowski Tom 270-0995
1257*Bus Julie L 270-0613
1258*De Candia Sam
1259 Vacant
1260 Vacant
1261 Jones Kathleen Mrs
1262*Bleau Patti 483-1208
1263 Cosby Dorothy 274-9172
1264 Casa Samio apts
1*Carmichael Kenneth L 483-1288
2*Beckas Sharon A Mrs 272-1627
3*Schumacher A

4 Krant Abr 274-0162
5 Roseborough Norma J 272-3248
6*Lizarraga Steven 270-7985
7 Howard K A
8 Graves Scott 274-3682
1265a Martin Pervi 272-9161
1265b*Edwards Kathy
1265c*Younger Jay L
FANUEL ST INTERSECTS
1312 Burdick M G 274-9147
1317 Vacant
1319 Grim Charles D @ 274-7322
1320 Vacant
1326 Anderes Eugene Jr 272-9868
1327 Pry Val @
1328*Felliek D A 273-3069
1329 Prater Bernice 270-4367
1330*Sharp Raymond 483-3745
1333 Faidley John P @ 274-9711
1336*Schaeer Donn J 274-0666
1337*Graham Cindy
1338 Deavenport Diane L
1342*Fisher Brad 273-5084
1343 Rehkop A E @ 274-9289
1344 Vacant
1346 Vacant
1348*Caster Lindy R 272-8238
1351 Apartments
1 Regelson Elaine C 272-7450
2*Rees James
3*Cook W J
4 Armstrong S 274-7556
5 Irwin Joseph
6 Butchko Norman
7*Blanco Efren 272-6027
8*Moffitt Karen S
1352*Mc Farland Dawn @
1 Vacant
2*Krizan John D
3*Miller J R
1358*Nelson Julie A 270-2769
1359 Treitas Steven 272-4342
1360 Jones Wayne E 272-8726
1362 Randall Douglas
1363 Vacant
1364*Costanzo Saml 274-3545
1368 Ball Howard @ 274-6900
1376 Rich Ruth E Mrs @ 274-3075
GRESHAM ST INTERSECTS
1401 Golden Reed Apartments The
1 Topper June Mrs
2*Higgins J
3*Brown C
4 Lewis Marion B Mrs 274-8774
5 Johnson Dennis D 273-0187
6 Giangiorgi Blanca Mrs 483-2706
7 Heid Clara Mrs 270-4744
8*Faple E
9 Connors Lloyd 272-4423
10 Taddiken Evelyn I Mrs 272-9240
11*Davis Steven H 273-3099
12*Brown J
14*Moffett C
15 Steinert Thos 272-3336
16*Heid C
17*Daunis J
18*Barnard S
19*Renner Patk 272-6572
20*Budd C A 270-0939
21 O'Donnell Patricia A 272-3052
1406*Chilton Linda 270-6091
1420 Czarnecy Joseph J 274-6909
1421*Clarke Keith R 272-1087
1422 Capotosto Dennis M 272-9303
1423*Berns J 272-8363
1425*Pritchard Frank
1427*Borseth Doreen 483-2629
1428 Thompson Gerald L @
1433 Apartments
1 Erskine Wm 272-1023
2 No Return
3 Gousetis Patricia
4*Crum Linda L
5*Irons Bob 270-8567
6*Nelson Eric 273-8257
7 Adamucci Michl J 462-0975
8 Schaner Connie
1434 Kolobge Benj W @ 274-6453
1438 Cowen Tracy Jr 272-3592
1440*Kibble Kent C 272-4229
1441 Varney Elaine A Mrs @
1442*Red Christopher M 483-2821
1444 Norton James L @ 274-2156
1446*Wright Mitchel 273-2525
1447 No Return
1448*Mac Robt E 483-0789
A*Pavich Mathew
B Vacant
C*Brown K
1452 Paulus Helen M @ 483-2218
1453 Robinson Janet
1455*Wombolt Pat
1457 Bowen Roger
1459 Turnbull D A 274-9686
1461*Willette Patk
1463 Scarfee Douglas 272-8771

1467 Carlin Michl D
1469 Harrison Clyde H @ 274-5086
1475 Packer Emily E 274-6936
1488 Royal Reed Apartments 272-4010
1 Leamon Helen Mrs
2 Calaguy Arnold
3 Mc Kelvey Brian 272-9986
4*Green C 274-8708
5 Ochoa Richd
6 Ritchie Marvin
7 Toporyk Kenneth 270-8116
8 Cunningham Gladys E 270-6924
9*Carlin D 274-9661
10*Jorgensen C D 273-3296
11*Mc Elroy Robt 270-3296
12*Morrill Charles
14*Gough S J 272-9144
15*Green Mark 272-1584
16*Sinkoff Gordon
17*Lynch S 483-0287
18*Lytlebroek Robt 270-3409
19*Forsyth J 270-7988
20 Jacobson Ruth 274-0958
21 Baumann D C
22*Rosen S C 483-1786
23 Vacant
24 Carl David M
25 Vacant
HAINES ST INTERSECTS
1501 Apartments
1 Randolph John 273-0835
2 Cameron John
3 Scott Linda
4 Burgess Geo
5 Heid Adam 274-2908
6 Lesser Penelope J 272-9511
7 Augenstein
8 Hankenson Gary 272-5516
9 Collins
1504 Wilson Marshall D 272-1991
1512 Cole Marshall D @ 274-6852
1514 Tulanian G 272-7956
1515 Philips Frances Z 274-6119
1516*Mc Mahon Susie R 483-1964
1517 Apartments
1 Lewis Jerry G 270-2890
2 Vacant
3*Ahrens C 270-8999
4 Wade Cecil
5 Nozsak Irma Mrs
6 Vacant
7*Harp Mike 483-0029
1520 Ecklar Benj E @
1522*Roberts Mary L 270-3266
1522b*Johnson James H 270-5027
1524 Vacant
1526*Abel Robt 270-2281
1527 Ken Com Inc electronic equip
installation 279-6050
Kennedy Jim 274-6266
1528 Rosenberg Carla 270-1796
1529 Galbreath Mercy E Mrs 274-6289
1535*Austin Tauna C @ 272-9899
1536 Holmes Zellma Z Mrs @ 274-6597
1537 Ribas James 272-4568
1541 Bean Eve S 270-2447
1544 Basler Patk
1545 Taylor Ruth M Mrs
1547 Vacant
1549 Degitz Dalton A 273-5844
1550 Brown Brooke 274-6113
1551 Middlebrook Sammie 274-8744
1553*Nogie Darold 274-3115
1555 Livest Patricia Y 274-5083
1556 Hill Kenneth A
1557 Dolman Chris 273-1309
1557 1/2 Moher Brian D 274-7848
1559*Stubbs Pat 273-8676
1559 1/2*Tuujik Arno 274-5153
1561*Brammer Paul
1564 Ingalls Thos H @ 270-2573
1565 No Return
1566*Bains S 272-2106
1566 1/2 Wood Michl D 270-3647
1570 Vacant
1572 Frey Wm 272-9696
1572 1/2*Vargas Santa 272-7148

INGRAHAM ST INTERSECTS

1614 Michaelson Lewis D 272-0170
1614 1/2*Weitzburg S 272-6333
1616*Fletcher John A 272-9725
1616 1/2 Klein Gail L 270-0940
1618 Gromowski C 272-4858
1618 1/2 Le Clair Robt S 274-2240
1620*Hendrickson Rodney
1620 1/2 Olney Kurt
1622 No Return
1624*Doherty Robt 483-3415
1626 No Return
1630 Franklin Sandra L 272-5265
1636 Offerman Doraime B Mrs @ 273-8466
1642*Lynch Ellenne 270-1963
1643 La Lone C A 274-9472
1644*Danford D 483-2787

SAN DIEGO TEL. (714) 563-4060

CARLSBAD 729-1153

ANSWERING SERVICE

DAWES ST INTERSECTS

1105*Ristau Terri L 273-4442
1106 Karstens James W @ 272-2899
1109*Evans Suzanne 272-2382
1109 1/2 Goshler Ray B
1111*Isenstadt Eric
1116*Jackson Rita
A*Mc Farland James
B*Matz Peter R 272-9531
1119*Mers M A 274-2232
1122 Mason Calvin
1123*Naliboff Yale
1124 Adamson Morton
1127 Apartments
1 Sage Cath J 274-8780
2 Stromness T J 270-6570
3*Larson D
4 Green Alida M Mrs @ 276-7671
5 Ruthledge Mark A 272-2776
6*Hammer Thos L
7*Peterson L
8*Barrett T
1128 Aguilar Ralph D Jr 274-7075

381

163



THOMAS AVE 1980

896

THISTLE CT —FROM 8132
HILLDALE DR SOUTH IN A
CUL DE SAC

ZIP CODE 92120
 8107 Bournique J E 287-3673
 8108 Graziano Anthony G © 287-3426
 8117 Carpenter Lawrence P ©
 8118 Williams John E 286-7403
 8127 Miller Walter E © 287-1175
 8128*Begg Wendell R 265-2161
 8137 Nielsen Martin L © 287-7615
 8138 Rahib Nabel M 286-9894

THOMAS AV —FROM 4300 OCEAN
BLVD EAST

ZIP CODE 92109
 701 World Famous Inc restr 488-0634
 717 Hamel's Rollerskate & Surf Shop
 skate rentals & parts sls 274-8183

760 Vacant
MISSION BLVD INTERSECTS
 809 Giulio's Restaurant 488-9126
 811 Giulio's Restaurant (Ofc)
 835 Sea-Esta Apartments
 A Quigley Robt D 488-3259
 B Burrows S 270-0779
 C*Scudder Chas 270-1398
 D Thomas Duane 270-4511
 E*Drayer Kevin 273-1194
 F Schwartz Roland E 270-4643
 G*Stevens Robt L 273-4468
 H*Johnson D L
 I*Cuthbert Wm R 272-4464
 J Uranowski J
 K Cioio Vincent M 272-8291
 852 Winn Wm R 488-1282
 853 Plays Tomas Apartments
 1 Marrone Joe 488-5092
 2 Lancaster Michl
 3*Overton Alan L 270-9652
 4 Dubiel Zygmunt 273-1807
 5 Barack J 270-5549
 6 Shenkus
 7 Brooks D
 8 Monzingo Ken 270-4357
 9 Phillips J 488-3950
 10 Lynch C
 11*Hammond Dean 270-5524
 12 Wagner Mary
 13*Costelow David
 14*Valentine Kim

854 Harris J
 856 Lien Orvand A 488-1878
 858 Vacant
 860 Forrey Colleen
 862 Forrey Patrick III
 864 Forrey Patk L Jr © 488-8212
 872 Glass A M 270-4059
 876 Mischka Gisela Mrs © 488-1452
 878*Matchinsare David
CONDOMINIUMS
 1 Morgan Leon E ©
 2*Hulme L K
 3 Denko Virginia 270-4032
 4 Holladay Dorri Mrs © 488-5362
 5 Richardson Leah R 276-2243
 6 Feakes J
 7*Marrone Joseph F © 270-5639
 8 Robertson L ©
 9 King M
 10*Garcia John ©
 11*Stegel Richd ©
 12 Larran A M 274-1851
 13 Olson G
 14 Vacant
 15 Goldberg Jerold H © 270-6638
 16 Hardke Gary S 270-0822
 17 Cohen P
 18*Lattimer Hilda E Mrs © 270-4064
 19 Honeyman Charles © 483-4618
 20*Danford Richd R 270-5968
 21 Ramey R
 22*Baneto Brian 483-0744
 23 Slattery A
 24 Cantor Dennis © 270-8906
 25*Saenz R M ©
 26 Tippetts Jean H Mrs © 270-4997

BAYARD ST INTERSECTS
 902 Phillips Geo D
 904 Olson C L 270-8929
 906 Petruska Alex V 270-8226
 908 No Return
 910 Allen Marilyn J 270-7248
 911 Villa Pacific apts 270-0811
 1*Maher Ed
 2 Wolinsky J
 3*Cawthon A L
 4 Aldrich Lew 488-6624
 5 Melton Edwin D
 6*Mangelsdorf P
 7*Welch Rich
 8*Corrigan M

482
 9*Coy J H
 10*Emmet R T
 9124*Spencer Roland
 914*Belcher Mary B 483-2206
 916*Crow Lauren E 273-2529
 917 Apartments
 11 Hintz Mavis E 272-9558
 12*Ciaglio G
 13 Jackson Alton B 488-2168
 14*Guillou R
 15 Lott Richd H 488-3731
 16*Hurlburt L
 17 No Return
 18*Hacker N
 19*Couzinet B
 20 Peragine Paul 270-4366
 925 Twin Palms Apartments
 1 Ward Denise 270-2783
 2 No Return
 3*Nelson C
 4 Frey John K Jr 274-6475
 5 Rollins Shep
 6*Harrison Kevin D
 7 Marmelzat J 270-9380
 8*Rawlins Jeff

383
 930 Town House Of Pacific Beach apts
 1*Gillotte Paul 270-2554
 2 Nunez Laura 270-6185
 3*Harris K
 4 Smith Robt
 5*Zimmerman F J 272-6617
 6 Flores Maria
 7 Hurlbut Roy 273-8223
 8 Vacant
 9*Feber Jeffrey 272-3916
 10 Miller Edw 272-0198
 11*Graft Robt
 12*Sandahl Greg
 13 Vacant
 14 Hancock Virgil
 15 Ehrbridge James L 272-8888
 16*Oppelte U
 17*Kayes W
 18 Schmidt Eric
 19 Suidzinski Wm
 20 Griahman Teddy 272-6819
 21*Shirish Hirani
 22 No Return
 23 Vacant
 24*Tolley James
 25 Lease Robt
 26*Barnell K
 27 Lowry Wm F 270-5678
 28 Vacant
 29 Vacant
 30 Taylor Gerald B 273-6738
 31*Young Sherie J
 32*Baird John E 270-9878
 33 Ward Saml J 272-0714
 34 Dunlay Kathy 272-1063

935 Korich
 937 Fanelli Mary S Mrs health food distr
 939*Lane F G
 939½*O'Brien Thomas E
 941 Jack Nancy
 941½ Lock Michl A 274-3394
 943 Lutz A
 945 Ferri Sheri
 947*Goldstein Milton 270-9945
 947½ Moore Michl 272-8589
 949 Stein Richd W 488-6267
 950*Hayes Debbie 270-6379
 951 No Return
 953*Johnson John
 953½*Romano Gregory B 488-5080
 954 No Return
 954 No Return
 962 Town House Apartments
 1*Cooper Thomas R 270-5553
 2 Loveless Betty 270-1043
 3 Hoyt K
 4*Bresler R L 272-7085
 5 Vacant
 6*Marquis Harry 270-3217

966 Vacant
 969 Thomas Beach Deluxe Studio
 Apartments
 1*Bassaner A
 2 Murray James W 273-3192
 3*Jason Marc E 270-2003
 4*Mc Kirran M Dan 274-5459
 5*Hamilton D
 6*Shelfo D
 7*Lincoln B
 8 Patton Joseph
 9 Vacant
 10 Franz
 11 Skipper Jack
 12 Khayat
 13*Dobson Peter M computer
 consultant 270-5016
 14 Vacant
 974 Apartments
 1*Cusumano John 270-9699
 2*Ehrman T L 273-3584
 3 Bennett V L 270-1677

4*Long P 270-8158
 5 Vacant
 6*Ford L R
 7 Rother M
 8 Vacant
 9 Myers Jim C
CASS ST INTERSECTS
 1012 Kingston West Apartments
 A*Joyner M I
 B Madden A
 C Fitch Thos Mrs 274-8937
 D*Blackwell Guy 483-2698
 E Echols E
 F Bailey R
 G Thompson Willie M Mrs 273-6481
 H Dillahunty James M 270-3446
 I*Kregg Damon 274-1028
 1018 No Return
 1050 Saint Andrews By-The-Sea
 Episcopal Church 273-3022

DAWES ST INTERSECTS
 1104 Curran Thomas W 270-0825
 1105 Cochran Kirk 272-7196
 *Williams Kimberly
 1111 Anderson Robt A © 273-7793
 1112 Miller Harry L 272-0278
 1113*Turck Wayne P 270-9697
 1114*Mc Clean Bruce
 1116 Vacant
 1118*Labow Howard
 1119 Williams Hazel A Mrs © 272-2872
 1122*Laird Keith 273-3769
 1127 Apartments
 1 Haack Mary 270-0673
 2*Teare Janet
 3 Nickelson Moe
 4*Linsky Mark
 5 Vacant
 6*Glen Jeff K 276-9154
 7*Mahar Mary
 8 Wilson James C 272-5671
 9 Tingum Bruce M 483-2667
 10 Oberg Sam
 11 Mark Linda J 274-4596
 12 Moore Harold C 270-3478
 13 Hikel T C 272-6718

1130 Vacant
 1132 Martin Robt B 272-9132
 1136*Nowland Michl 273-4592
 1142*Sherwood Tonya L 483-4428
 1143 Vacant
 1144 Vacant
 1146*Masuyama Yuzaburo 272-6847
 1148*Simpson Dan 272-7012
 1150*Farrar Randy 274-7255
 1152 Moore Fred 483-0058
 1153 Goodsell Eliz C Mrs © 272-2754
 1154 Vacant
 1155 Murray Esther E 272-2504
 1156 Vacant
 1158 Goldman Norman J © 274-1285
 1159*Lambert Geo P 270-0229
 1159½*Reigner Robin 274-3045
 1160 Vacant
 1161 Antigiiovanni Joseph © 274-1586
 1163 No Return
 1167 Dorcas E J
 1170 Richter Fred B © 272-6449
 1175 Allamon Richd F © 272-2430
 1178 Williams Donald R © 272-2301

EVERTS ST INTERSECTS
 1204*Keim Kim R 270-4700
 1205 Clancy Wilmot ©
 1209*Jones Bill ©
 1211 Wiener Pauline E Mrs 274-9265
 1213 Dunn Wm M ©
 1214*Desmond P
 1215*Czezok Tom
 1216 Apartments
 A Clark Roberta D 270-3888
 B Maquire Chas 273-7620
 C*Copelin Don 482-0023
 1219*Nouri Farid M 483-0919
 1220 Dease R Ernestine Mrs © 273-4145
 1221*Gutierrez Thos
 1223*Ricci Scotti D 272-3094
 1228*Finley Jeff 483-4047
 A*Dejong K
 B Vacant
 C Vacant

1231 Vacant
 1233*Nein James R 272-0121
 1233½ Almond David M 270-9137
 1234 Kirkcaldy Margt G © 273-1892
 1235 Gentry Iris J
 1236 Kirkcaldy Thos 270-0571
 1245 Bernardi Anne L
 1247 Hudspeth Charles M 274-9737
 1252*Evans Robt 483-2557
 1254*Galvan Debra 272-6604
 1255 Poly-Ra Apartments
 1 Vacant
 2*Hornung A
 3*Greenfield S 270-9985

4*Martinez Raul 272-2684
 5 Vacant
 6 Klers Steven M 273-7168
 7*Martin M A 272-8724
 8*Schriber Mike 270-5062
 1256*Bailey Brad 483-4793
 1258*Mohrman L K 273-5251
 1258½ Vacant
 1259 Gleason Richd A © 274-9687
 1260*Dice Steven 274-6831
 1260½ Hinn Joseph 483-0467
 1261 Holt Dunley E 270-0753
 1262*Schweigert Barbara 270-4098
 1265 Caley William L Mrs 273-2915
 1266*Walsh Boyd 270-3652
 1266½*Davidian Robin 273-6667
 1267 Crossman Julie © 274-4368
 1268 Lopez L
 1268½*Wright K 273-4850
FANUEL ST INTERSECTS
 1301 Thomas House The apts 272-2321
 1 Hintz Roger W 273-8265
 2 Vacant
 3*Whitehead Bruce
 4*Hunt A Mrs 272-3666
 5*Heitman Thos 270-2701
 6*Clemans Charles T 272-9905
 7*Klein David J 272-9149
 8 Rogone E C
 1314 Martin Cheryl S 273-7863
 1320 Mc Kenna Thos H © 274-9604
 1328 Eberwien Theo G © 274-9169
 1333 Thomas House The apts 272-2321
 1 Harris Joseph W 273-9382
 2 Simon Thos J 272-5740
 3*Remmer M
 4*Anderson Fredk S 273-0135
 5 Donatelli Claude
 6*Courtney Kathleen P Mrs
 7 Eagon E 270-5566
 8*Carr Steven A 483-1583
 9 Pope Ed 270-5260
 10*Yaffe E 270-1885
 11*Stover V
 12*Ellis J
 14*Fippert D
 15*Baumgarden A
 16 Muskevitz Adolph
 17 Rhoda Arth 270-7332
 18 Gellert Helen Mrs 272-2405
 19*Taylor V
 20*Maat Sherry
 21*Canon L 483-1476
 22*VanZetta Anita 272-6525
 23*Bentley Michl
 24 Walczak Felix J 270-7196
 25 Ide C S 273-4107

1338 Langton Gladys H Mrs © 274-9760
 1343 Carolyn Raymond W © 274-9395
 1346 Mc Coy Wanda L Mrs © 274-9201
 1351*Keen Robt C 274-6638
 1356 Hovland Carl C © 274-9626
 1361 Bockmier Beverly
 1363 Denly Jerry 272-4970
 1365 Vacant
 1366*Hedfield Neil T 273-8670
 1367 Patterson Ralph A © 274-9067
 1376 Vacant
GRESHAM ST INTERSECTS
 1403 No Return
 1404 Joseph Jeffery 270-6977
 1411 Baum Henry
 1414*Macdowell J M 273-5608
 1419 Vacant
 1421 Vacant
 1422 Stinson Leonard V © 274-6288
 1428 Ingle Lydia M Mrs © 274-6273
 1433 Casa Florencia apts
 1 Murray Wilma Mrs
 2 Vacant
 3 Merkel R M
 4*Burnthorn Andre 270-7319
 5 Norman Theo 270-1661
 6*Smith L
 7 Asker H M 272-2453
 8 No Return
 9 Secrest M D
 10*Lyons Louise 274-8185
 11*August Terri A 272-1257
 12 Schlick Calvert E 270-1755
 1434*Smith Scott
 1436*Higgins Eileen 270-4216
 1440 Apartments
 1*Strodel Patk L 274-5616
 2 Day R M
 3 Baker Steven A 270-2851
 4*Birkett K 272-1259
 5 Hemanski Lloyd V 270-2483
 6*Mitchell Julie
 7 Vacant
 8*Pierson Gary
 1443 Vacant
 1445*Baker Steph H
 1447 Celata Albert J Jr © 272-8228
 1448 Apartments
 A Mc Guire D 272-3626

TEL. 779-5995
7841 Balboa Av., Suite 107

30
31
32
33
34
35
36
37
38
39
40
41
42
43
44
45
46
47
48
49
50
51
52
53
54
55
56
57
58
59
60
61
62
63
64
65
66
67
68
69
70
71
72
73
74
75
76
77
78
79
80
81
82
83
84
85
86
87
88
89
90
91
92
93
94
95
96
97
98
99
100



Mildred Hawkins and Associates Serving San Diego

Since

GRAND AVE 1975

GRANADA AV—Contd

1829 Gunn Alf J © 232-3734
 1832 No Return
 1833 Tilt John
 1835 White Alex C © 233-7091
 1845 Bredenberg Ray F © 232-3779
 1846 Halton Andrew E 239-3203
FIR ST INTERSECTS
 1903*Beverly Marc R © 233-6789
 1904 Johnson J Harry © 234-0724
 1907 Mullin Mary L © 232-0968
 1911 Ward Herbert A © 239-6261
 1914 Vacant
 1919 Cobet Paul C © 232-2586
 1922 Wilson Daniel A © 234-7578
 1929 Rodriguez Rudolph © 239-6419
 1930 Dailey Marshall S 236-1966
 1938*Blair Clayton E © 235-6787
 1944 Villian John A © 232-3713

ZIP CODE 92104

GRAPE ST INTERSECTS

2003 Martin Elwood G © 233-3411
 2014 Blea Lupe © 239-6252
 2019*Draper D G 233-9029
 2021 Pfeffer Ingrid K Mrs © 232-8813
 2022 Goodrich Roberta N © 234-2695
 2025*King C L 238-1252
 2028 Eldridge Marshall C ©
 2029*Settle Halsey ©
 2035 Barton Etta Mrs 239-8477
 2036 Rubin Lottie M Mrs © 232-8637
 2037 Backstrom Alice M Mrs © 232-1790
 2044 Safranek Agnes R Mrs © 232-1393
 2045*Pearce B 239-8824
 2047*Angott S 232-6055
 2048 Vacant

HAWTHORNE ST INTERSECTS

IVY ST INTERSECTS
NUTMEG ST INTERSECTS
 2705 Parker Roy E © 283-8664
 2710*Smoot John E
 2711 Heller Cornelia B Mrs © 281-1704
 2712 Rutherford Robt W © 283-4122
 2717 Vacant
 2719 Robinson Victor W © 282-0968
 2720 Peitz Robt D © 284-7455
 2727 Bianchi Anthony M © 281-3124
 2728 Brown Ellis © 281-1075
 2735 Shivel Ruby M Mrs © 281-2562
 2740 Leith Myrtle K © 284-2113
 2745 Plummer Charles E Jr © 284-8504
 2746 Maio Charles © 281-4924
 2749 Graham Michl
 2802 Goodbody Bernard J © 284-8664
 2807 Watson Geo B © 283-5369
 2808 Kuglen Edw S Jr © 283-4012
 2815 White Pauline S Mrs © 281-8253
 2816 Robbins Robt J © 284-0933
 2823 Davenport Robt
 2824 Hatch Ruby M Mrs © 281-1808
 2831 Hempel Willard E © 281-1267
 2832 Mc Mann Nelson L © 281-3387
 2833 Dennis K J 282-3671
 2838 Ware John D © 281-9609
 2839 Vacant

PALM ST INTERSECTS

2901 Truitt Robt E 280-6392
 2904 Brown Michl L © 284-7260
 2911 Lepene Lotta Mrs © 283-4286
 2912 Lyle Margt A Mrs © 281-3880
 2919*Deenen Mary A Mrs 281-6425
 2920 Szusteki James R 281-7432
 2928 Tellez Miquel O © 281-1937
 2929 Mc Cullough David B 280-5367
 2936 Maguire Velma L Mrs © 281-6517
 2937 Bianchi Joseph 281-9265
 2946 Zak Charles © 282-0178
 3003 Thompson James H © 281-2445
 3004 Baumgartner Ervin © 281-7902
 3011 Tollefson Doris J Mrs © 282-4747
 3012 Soto Oscar M © 282-9864
 3017*Reidlings G 282-3230
 3019 Weidner Olga L Mrs ©
 3020 Kovalcheck Muriel H Mrs ©
 282-7032
 3026 Tocco Salvatore © 281-9203
 3027 Succetti Frank E © 283-6734
 3033 Adams E Philip © 281-2452
 3036 Stephens Lewis M © 284-0195
 3044 Lercher Max 282-7883
 3045 Guevara Richd ©
REDWOOD ST INTERSECTS
 3120 Pribly Kenneth ©
 3123 Staehneke Viola N Mrs © 284-4757
 3127 Roberts Walter L 284-5057
 3130 Petersen Louis C © 281-5473
 3136 Rolli Ernest © 281-2227
 3141 Rositto Sebastian S ©
 3142 Marelli Jerry ©
 3144 Adesso James J 284-9017
 3152 Jaggi Fred 281-2615

SPRUCE ST INTERSECTS

3209 Richardson Howard D © 282-9161
 3214 Dease Albert E Jr © 281-3462
 3215 Thompson Paul D © 281-5179
 3218 No Return
 3225 Ferch Mina Mrs © 283-2620
 3227 Meyer Jerry F © 284-4203
 3232 Francis Edw B © 283-8729
 3235 Vacant
 3238 Hubbard R Dale © 281-0444
 3248 Covarrubias Salvador © 282-7491
THORN ST INTERSECTS
 3302 Rolph Reginald A © 296-4838
 3305 Vacant
 3311 Gerding Emma C Mrs © 298-5474
 3312 Heizmann Richd G © 295-6436
 3321 Giardino Sam F
 3322 Gary Fred B © 296-0626
 3328 Semmelrath Jack H © 295-9489
 3329 Sciarrino Frank © 296-2617
 3335 Schnaubelt Eug J © 296-2774
 3336 Haun Bertha Mrs 296-2671
 3337 Vacant
 3342 Vacant
 3343 Hicks Clayton O © 297-2392
 3344 Mac Gregor Clarence K © 298-1025
 3353 Whitworth Singleton R © 298-1696
 3354 Fletcher Mary R Mrs 295-9785
 3361 Ackley Marie Mrs © 295-3021
 3362 West Silas A 295-7688
 3367 Vacant
 3370 Pyle John P © 291-0260
 3373 Rosenberg Victor © 296-3526
 3380 Duthie Emma M Mrs 295-3403
 3385 Peck Allan C © 297-2619
 3388 Scott Warren D 299-1868
 3393 No Return
 3396 Baksh Raymond G © 296-1196
UPAS ST INTERSECTS
 3401 Mc Phail Alf H © 295-9659
 3406 Clement Alice M Mrs ©
 3410*Rossi David A 299-0348
 3411 Stewart Evelyn B Mrs © 295-8990
 3420 Smith L C ©
 3421 Prinos Edith L Mrs ©
 3427 Oddo Joe © 295-8715
 3428 Schroeder Anna K Mrs 297-0073
 3430 Ryan B 291-5880
 3433 Vacant
 3434 Mills Mildred L Mrs © 296-2668
 3437 Greenleaf Geo M © 295-4532
 3443 Solem Olga A 295-8591
 3444 Bogan Doris M © 295-9609

MYRTLE AV INTERSECTS

3504 Johnson Clinton J © 291-4320
 3511 Mc Christy Baten B © 295-2483
 3512 Garding Peter © 295-3280
 3520 Hohmann Etta L Mrs © 296-1887
 3521 Perry Natalie M Mrs © 291-3565
 3529 Fleming Donald A © 296-0210
 3530 Shane Louis ©
 3537 Wall Dorlys I Mrs © 295-1176
 3540 Geogakopoulos Constantine ©
 296-4996
 3545 Sheldon Wallace G © 295-9823
 3548 Donofrio Dennis A © 299-7957
CAPPS ST INTERSECTS
 3551 Zabary Maurice J © 296-6593
 3554 Gagne Walter J © 296-4397
 3560 Goto Masami B gdnr © 298-1337
 3561 Davies Edw T © 297-0988
 3568 Vacant
 3569 Gunther Fred J © 296-1081
 3570 Klosterman Marion B Mrs 296-3402
 3575 Schneider Marjorie M © 295-5556
 3576 Castle Mary A Mrs © 298-2774
 3583 Fosselman Dolores Mrs ©
 3584 Rogers Saml L © 298-3451
 3592 Colombo Carolina M Mrs © 296-1271
 3595 Vacant
 3599 Tiberend A Earl © 295-0432
DWIGHT ST INTERSECTS
 3604 Findley Charles L © 298-3622
 3612 Thomas Orville E © 296-4417
 3620*Smith Richd
 3621 Deitzer Florence E Mrs © 295-5471
 3622*Gardner Patricia Mrs
 3629 Schellenberg Hilda E Mrs ©
 295-0157
 3632 Huch Herbert C © 295-5060
 3635 Bradaric Wm L 298-0481
 3636 No Return
 3645 Evans Michl S © 297-2095
 3646 Nichols Overton W © 295-1376
LANDIS ST INTERSECTS
 3704 No Return
 3705 Vacant
 3712 Burke John G ©
 3720*Cook Robin 299-7356
 3721 Hutcheson Alma A Mrs © 298-1325
 3722 Persinger Shelby B © 294-0221
 3727*Clark John E © 295-5969
 3728*Rosen Louise Mrs © 296-1754

3736 Boller Grace M Mrs © 295-6730
 3737 No Return
 3744*Trask Lowell R
 3747 Kelsey David L © 298-3294
GUNN ST INTERSECTS
 3752 Niefenfuhr Kenneth W 298-7525
 3753 Main Marjorie S Mrs 295-3692
 Rinde Dora F Mrs ©
 3760 Lakey Ivan L © 295-2881
 3761 No Return
 3771 Perry Clara M Mrs ©
 3772 Robbins Wm F © 296-0608
 3778 Wasdahl David S
 3779 Towner Charles C © 295-7774
 3782 Lewis Theo D 299-3542
 3784 Jones Martin E 298-0104
 3785 Richards Harry I © 295-7211
 3786 Mathewson Ann W 296-3488
 3788 Trebes Printing Co 297-2824
 3788½*Lamb Charles
 3790 Vacant
 3792*Mc Alen Mary M
 3794 Franklin James M 298-1581
NORTH PARK WAY INTERSECTS
 3801 Pay-Fone Systems Inc data
 processing serv 295-2161
 3802½*Lea Richd S 298-9141
 3802½*Parker Helen N Mrs 297-0905
 3805 No Return
 3807 Harth Orthopedic Inc 298-3716
 Jed-Ortho orthopedic appls sls
 298-3716
 3809 Community Properties real est
 298-9831
 3811 Vacant
 3816 Hui Yeo Shung © 291-8478
 3819 Vacant
 3820*Crisp Rose Mrs
 3829 New Life Chinese Laundry 295-0460
 3830 Wood Lucien A © 295-1550
 3831 Stern's Leo Gymnasium 296-9340
 3855 Office & Professional Emps Intl
 Union Local 139 295-5109
 3865 Edelstein Yetta F 298-0218
 3875 Stern's Athletic Equipment Co
 athletic equip rentals 296-9340
UNIVERSITY AV INTERSECTS

**GRAND AV —FROM 4400 OCEAN
BLVD EAST**

ZIP CODE 92109
 721 Sizzler Steak House No 88 488-2037
 722 Firehouse Deli The restr 272-1999
MISSION BLVD INTERSECTS
 822 Taco Bell restr 273-9922
 830 Park-Er House Bakery whol 488-0056
 835 Robo car wash 488-9332
 836 Vacant
 853 Duke's Garage Inc auto repr serv
 488-4466
 856 Pizza Hut 488-7818
 860 Grand Cleaners clns & self serv Indry
 861*Nickum Kath B 488-1595
 862 Grubb & Ellis real est 270-1095
 865 Elizabeth's Beauty Nook 488-1531
 De Anza Apartment
 1 Bay Mesa Realtors public relations
 276-9421
 2*Harkleroad Robt F 272-8839
 3*Butler Bradley
 4 Houeland Hazel Mrs 488-6205
 5 Concellosi Vito
 6*Lieberwitz Michl
 7*Larsen Marjorie
 8*Claro Ray
 9 Barrett Ruth Mrs
 10 Nickum Kathryn B Mrs 488-1594
 11*Peigler Debbie
 12*Westrolab Nathaniel
 14*Pope Darryl
 868 Ad Signs Co sign pntrs 488-0083
 870 Vacant
 885*Burbo Gary J
 889 Chiropractic Associates 488-1058
 Crisp R M Jr chiropractor 488-1058
 895 Mission Beach Key Shop 488-3805
 899 Farmers Insurance Group 488-2861
BAYARD ST INTERSECTS
 909 Nineteenth Hole Miniature Golf
 274-2000
 910 Trenfel Toyota Land used cars
 276-1510
 931 Winnie-K-II Apartments 270-4944
 931a*Partman John V
 931b Cottom Wm
 931c Vacant
 931d Vacant
 931e*Manning Doug
 931f*Hearn Jerome
 931g*Gallagher Greg
 931h Beachcomber Rentals real est
 270-4280
 Dell Dwight 270-4280
 931i*Jenkins Gloria 270-4944

931j*Aristeiuie Mario
 931k*Irvine Fred
 942 Trenfel Toyota Land 276-1510
 949 Diving Locker Aquatic Shoals Inc
 instr & equip 272-1070
 957 Vacant
 959*Ponce Rosa
 961 Vacant
 963 American Realty Guild 272-2222
 965 Marks Nancy palmit 274-1718
 969 Grand Bait & Tackle 272-1800
 971*Leets Jonathan
 973 Aaron Jewelry & Gifts
 975 Larson Paul
 977 Vacant
 980 Dorman's Inc tire serv 274-5420
CASS ST INTERSECTS
 1010 Vacant
 1011 Mobil Service Station 272-6231
 1020 Diving Locker The equip & sporting
 gds 488-9088
 1023 Mc Kinnon-Smerdon Enterprises
 property management 270-4460
 1025 Custom Fashions By Madalyn
 drmkrs 273-3231
 Boley Raymond J 273-3231
 1030 Concepts West bldg designer
 272-9462
 1032 San Diego P M publ 272-0033
 1033 Red Door The genl mdse used
 274-7477
 Manchee Thelma E Mrs
 1036 Vacant
 1041*Smith James 273-5883
 1042 Mosley Andrew G Jr © 272-2634
 1043 Fitzgerald Ann 272-4325
 1045 Condron Blanche S Mrs 272-2771
 1046 Schuetz Edw M
 1047 Gary Frank J
 1048*Wright Jonathon P
 1049 Vacant
 1049½*Brochu Tom Jr 270-9512
 1050*Herrallon Kathy
 1051 Kurz Roy 270-1500
 1051½ Cragin Bruce L 272-7547
 1052 Welch Dorian Q 272-4393
 1053 Costello N J 272-4063
 1064 Vacant
 1065*Herrmann Harry J
 1066*O'Neill Carmel © 273-3068
 1067 Thornberry Helen M Mrs 273-2319
 1068*Arriola Lynntira
 1069 Fogarty Rosamond Mrs
 1069½*Hebbard D L
 1061 Mendez Jose L 274-8647
 1062 Vacant
 1063 Hunt Patricia L 272-8193
 1064*Faigle Cath
 1065 Merritt Eunice H 272-2369
 1067 Sandera J A 272-2460
 1070 Vacant
 1070½ Mc Kenna Helen 270-3908
 1071 Elbert Steven J investment counsel
 272-7353

DAWES ST INTERSECTS

1101½*Wall Lillian R Mrs 270-0562
 1103*Bowden June L Mrs 270-7401
 1105 Graves Frank 273-9007
 1106 Demmer David E 272-6349
 1107*Graves Harold F
 1109 Vacant
 1111*Mc Kinnon Roxan
 1113 Ridger Darrell S 273-1562
 1114 Bohrnstedt Ethel M Mrs 272-1847
 1115*Halnback P
 1116 Mathewson E Guy 272-2942
 1119 Jefferson Edgar L © 272-2929
 1126 Yorkshire The apts
 1*Rasmussen J K 272-5227
 2*Alcantara Ernest
 3 Snyder Maud D Mrs 274-9997
 4 True Darsi 272-4291
 5*Eigner Akira
 6 Hanks Nancy 274-4786
 7*Starobin Joseph 272-6055
 8 Mc Pike Diane
 9*Cromer Barbara 272-5298
 10 Manning Barbara T 272-2746
 11 Common Scott J
 1127 Apartments
 1 Knudson Geo C © 272-2119
 4 Dunion Janet Mrs 274-5297
 5*Tinar Marie
 6 Roberts Marie Mrs
 1132*Kaiser Michl 274-9787
 1135 Messer Frank B 274-8927
 1139½*Pena M L 270-6667
 1134 Foley Wm J 274-7336
 1135½*Lorson Randy 272-8232
 1135½*Holcher John M
 1136 Peterson Seema Mrs
 1137 Davis Jill 270-5887
 1137½ Lormier Janet Mrs
 1138 Speas Richd L 273-8516

BAYARD ST 1975

R. L. POLK & CO. SPORTS AND...

Factory authorized sales, service & parts

National City
EI & LINOLEUM CO. INC.

BATAVIA RD —FROM 11200 BERRYKNOLL ST EAST

ZIP CODE 92126
7752 Guyllot Denis M © 566-7748
7764 Vacant
7776*Kimman Dennis R 566-0033
7788 Brumbaugh Steven © 271-5544
7798 Soda Darlene Mrs 271-6260

BATES ST —FROM WEST © F 3800 58TH ST EAST

ZIP CODE 92115
5705 Apartments
1 Hopkins Kath Mrs 287-2674
2 Toledo Judith A Mrs 583-2387
3*Burke Merrill S 287-0555
4*Sheibley Edw 582-8711
5*Boynton Michl V 287-9049
6 Bond Robt E
7*Wheaton James
8 Payne Gary S 582-5046
9*Letzner James
10*Poschman Barbara 286-4766
11 Vacant
12*Mays Jill M Mrs

5706 Apartments
1 Vacant
2*Hernandez Raul E
3*Keizerman Mikle 286-9946
4*Kemmerle Howard J 287-9926
5 Beavers Vivian Mrs 286-7672
6*Beane Karen Mrs 287-6001
7*Young K
8 No Return
9 No Return
10 Knight Joyce Mrs 583-5953
11 Vacant
12 Vacant

5714 Apartments
1*Jacovus Carlton J
2 Widelkind James
3 Robinson June Mrs
4 Vacant
5 Greer Jennie M Mrs
6 Richard Paul L
7 Vacant
8*Tafoya Agapito 287-2473
9*Bann Wm 287-1806
10 Ferracci S 287-1029
11*Shaw Judy G Mrs 287-4489
12*Pusey M Lawrence 287-5748

5715 Apartments
1*Mc Arthur Yancy 286-3974
2*Gardner Phyllis Mrs
3*Guz Roman 286-8826
4 Elkins Larry E 287-3078
5*Reading Joanne K 583-4198
6*Murphy Lisa A Mrs
7*Reynolds Patsy Mrs
8*Mc Elwee Jan
9 O'Brian Charles T
10 Vacant
11 Vacant
12*Molina Robt D Jr 287-3195

5721 Apartments
1*Bumgardner Florence E 286-8893
2*Pederson Larry J
3*Bonner Wilbert E
4*Synpes Kathy

5722 Apartments
1 Vacant (Apts 1-4)
5*French Michl W 287-4097
6*Loyd Helen A
7 Vacant
8 Vacant
9 Ayers Charles N 287-8123
10*Levan Arlene
11 Vacant
12 Vacant

5723 Apartments
1*Cowles Ivan R 287-1828
2 Vacant
3 Vacant
4*Salpadimas Geo 287-1562

5727 Apartments
1*Shannon Charles Jr 286-3806
2*Love Sandra A
3 Vacant
4 Lambert Luz Mrs 287-2608

5728 Apartments
1*Rosier Robt A 287-8453
2 Pace Martha Mrs
3*Paulredin Paul
4 Vacant
5 Jones Joyce H Mrs 583-2382
6 Bates B W 286-9835
7 Vacant
8 Vacant
9 Stockton Jean A Mrs 286-4766
10 Ortiz Henry 583-4384
11 Vacant
12 Mc Nutt Richd

273 5729 Apartments
1*Ernst Douglas J 286-9280
2 Trusott T E
3 Wilt Terry 286-1617
4 Vacant
5731 Apartments
1 Piazza Alma Mrs
2*Sousa Manuel 286-1304
3 No Return
4*Rascop Thos W

5734 Apartments
1 Ruxer Candy E Mrs 286-2139
2 Monal Jose 287-1635
3*Gordon Homer L
4 De Loch John L 583-5662
5 Williams Florence T 583-1969
6*Palmer Michl J
7*Mason Sonja Mrs
8*Herridge Luther G
9*Ventura Enrique 286-8050
10*Vierra Vincent G 287-3545
11*Lumbres Eliseo L 286-3799
12*Remz L John 286-3213

5737 Apartments
1 Vacant
2*Byrnes Colleen Mrs
3*Hollingsworth Darrell R 286-7897
4 Detry Wm 287-6048

5738 Apartments
1 Hill Maureen R
2*Stephenson Joseph G
3*Olds G
4*Giordano Sergio

5739 Apartments
1*Hughes Kathleen
2*Kamrath Steven L 287-7206
3 Vacant
4 Ricanor Miguel

5740 Apartments
1 Wightman John S
2 Sepulveda Joy 286-4837
3 Sebastian Marciano 582-0941
4*Dorsey James C 286-7641

5741 Apartments
1 Bruce Alice R Mrs 583-6963
2*Levin Roberta 287-5826
3 Sanford Charles P 287-7728
4 No Return

5742 Apartments
1*Covert Charles H
2 Butts Darryl
3 Hastings Gary C
4*Stambaugh Craig N 582-3162

5743 Apartments
1 No Return
2*Georgatos Arsenios
3 Coffey June L 287-3180
4 Jacalone Linda R Mrs 286-2578

5744 Apartments
1*Ventura Eloy
2 Hill Kathleen M Mrs 583-2950
3 Guernsey David M 583-4924
4 Herren Sylvia 287-0687

5745 Apartments
1 Mc Whorter Wm G 583-1167
2 Morris Winifred F Mrs
3*Berzon Wayne
4*Mc Grath Margt Mrs

5746 Apartments
1*Castillo Manuel R
2*Kennedy Minnie Mrs 582-3136
3 Grimard Thelma Mrs 287-0643
4 Reynolds Albert 287-6864

5747 Apartments
1 Deaton C Steve 582-4326
2 No Return
3*Garner Bill J 286-8291
4 Jones Joyce 287-7639

5748 Bellevue South apts 583-2232
1 Bellevue South (Ofc)
2 Bellevue South (Model Apt)
3*Womack E R 287-8365
4*Bobo James B 287-9664

5749 Apartments
1 Gallardo Michl A 286-7908
2 Dantz Robt L
3*Casma H
4 Zienkewicz Frank P 287-4137

BATISTA ST —FROM 3800 ARVERNE ST EAST

ZIP CODE 92111
6903 Allen Lyndal D © 278-4902
6919 Bates Ida B Mrs ©
6924 Gibbons Donald R © 279-7778
6935 Jenkins Thos A © 292-9259
6951*Wytenbach Lillian
6958 Rhodes W L 277-2176
6967 Schoettmer Robt G © 277-8767
6976 Bradford Wm H Sr 279-2108
6979 Staats Michl C 277-3795
6988 Capelotti Michl E © 277-4085
6991 Baumgarten Robt H © 277-7745

6998 Balistreri Salvatore © 279-3840
BROADLAWN ST INTERSECTS
7003 Diefetan Albert M © 279-2772
7015 Vieira Celeste © 277-4587
7027*Jacobs Karl E © 279-7899
7039 Hughes Lois E Mrs © 279-9686
7051 Reitmeyer Ronald R © 278-0126
7063 Wright Donald E ©
7075 Vacant

BIDDLE ST INTERSECTS
7123 Vacant
7124 Walden James A © 277-7654
7131 Saraceno Albert © 277-7597
7132 Empey Boyd J © 277-4207
7139 Larson Robt A © 277-2937
7140 Garner Herbert H © 277-0847
7147 Allen Floyd E ©

7148 Arnette David E © 278-0783
7155 Schmidt Martha J Mrs © 277-4164
7156 Huff Tilford K © 277-6916
7163*Dunn Glenn A © 279-8491
7164 Fickard Donald E © 278-8172
7171 Post Frank L © 286-4681
7172 Hubbard Kenneth R 277-9046
7179 Mc Clure Harold L © 277-1422
7180 Vacant
7187 Hammond Harry F © 277-5079
7188 Linden Paul A Jr © 277-2187

HATTON ST INTERSECTS
ARMSTRONG ST INTERSECTS
7402 Glithero Phyllis O Mrs © 277-1421
7410*Hayes Gary
7416 No Return
7422 Nebeker Delbert © 277-0471
7423 Dunaway W Frank © 279-7006
7429 Greer Jack ©
7430 Festa Alice M Mrs © 279-5318
7436 Dunigan A C © 279-8434
7437 Wood Robt H
7442 Herman Carl

7443 Diaz Anthony © 277-6310
7448 Christopher Henry © 277-0460
7449 Vacant
7454 Adams Myrl L © 279-5794
7455 Santiago Danl © 277-5531
7460*Johnson Darrell © 278-5802
7461 Asaro Mateo ©
7468 Smith Gerald V © 277-7300
7469*Vollrath Harry © 279-2117
7474 Vacant
7475 Barker Geo D 565-7548

667
BAXTER CT —FROM 5190 BAXTER ST WEST IN A SEMI-CIRCLE
ZIP CODE 92117
4638*Saliga T V 270-7662
4636*Poynor Larry R 270-4412
4648 Dominique Carmen ©
4655 Hayhurst Robt E © 273-5894
4666 Thies Fredk © 273-8507
4677 Ishihara Mitsuo 273-7371
4684 Weber Herbert E C © 274-4907

667
BAXTER ST —FROM 4800 CONRAD DR NORTH
ZIP CODE 92117
5010 De Bolt Della F Mrs © 274-2880
5011 Cox Phyllis N Mrs © 273-4367
5018 Jue Henry © 273-4535
5025 Gonzalez Hector © 276-1894
5026 Hines Donald W © 273-8104
5034 Romero Wilfred prod dir ©
5035*Pezodyke Patricia L 270-1225
5042 Perez Aurora Mrs
5043*Kruse Linda Mrs 272-7783
5050 Parker Ernest R © 276-2822
5056 Bagwell James C © 274-4182

APPLETON ST INTERSECTS
5061 Gaddy Lloyd A ©
5062 Mc Corrie Cecil © 272-4248
5068 Rice Alton L © 276-8678
5069 Hoover Ruth M Mrs © 273-7759
5074 Buckman Ernest A © 273-0787
5075 Bakos Andre J © 272-4459

ABERDEEN ST INTERSECTS
BRILLO ST INTERSECTS
5080 Hawhee Gordon W © 276-3929
5081 Fischer Ronald F ©
5082 Wagner Wayne M © 273-3550
5087 Miller Raymond C © 274-5497
5094 Sunset Carpet Service cln 272-5674
Pasquarella Fred A 272-5674

5095*Barnes Douglas G 272-5085
LEHRER DR INTERSECTS
5102*Taayrien Mark W 272-5085
5111 Simonds Virgil D © 273-1613
5112 Hewes Paul L ©
5120 Jones Saml N © 273-6125
5121 Stagner Coy S © 273-6123

FIRESTONE ST INTERSECTS
5131 Torzillo David G © 273-1760
5141 Cardona Jean Mrs ©
5144 Olson Geo W © 274-8577
5150 Nelson Garth C © 274-9013
5151 Vacant
BAXTER CT INTERSECTS
5156 Peterson John J © 274-9847
5159 La Rocca Bartholomew 276-4657
5165 Snnott John L ©
5170 Schuler Wm J © 274-6541
5175 Stankovics Gertrude A Mrs © 273-4495
5188 Prazmark James J © 276-0740
5189 Farhat Jerry L © 276-2581
5198 Balistreri Andrew © 274-8970

BAY FRONT ST —FROM 1400 CROSBY ST SOUTHEAST
ZIP CODE 92113
1860 Vacant
1995 Westgate Terminal Inc coml fisherman 232-7311
Sun Harbor Industries cannery 232-7311
State Health Dept (Cannery Inspection) 236-7213

63 BAY VIEW CT —FROM 1859 LYNDON RD SOUTH
ZIP CODE 92103
4031 Smith Geo H 295-5645
4047 Van Norman Allen © 296-6451

BAYARD ST —FROM 1 SOUTH OF 900 PACIFIC BEACH DR NORTH
ZIP CODE 92109
4005 Scripps Thos O © 272-0650
4025 Criscola Anthony P © 272-0610
PACIFIC BEACH DR INTERSECTS
4104 Bishop Jamie Mrs ©
4110 Beckett Herbert L © 488-8120
4120 Freeman Richd R © 488-4696
4121 Tichenor Alice L Mrs © 272-0675
4127*Tammen B F 272-1436
4138 Tellous Margie B Mrs © 488-2238

OLIVER AV INTERSECTS
4204 Howard W L 272-6824
4205 Gelardi Charles W © 272-2508
4211 Laird Roy M
4212 Alderson John A © 488-6207
4217*Earle Ken 270-5344
4218 Berger Robt A ©
4225*Lloyd Michl D 272-8503
4226 Dunbar Palmer H © 488-4122
4236 Whitman Jack H © 488-5635
4239 Sugita Sam J gdnr © 272-2365
4242 Swift Russell W ©

REED ST INTERSECTS
4277 Graham John H 270-0820
4285 Vacant
4287 Sylvestor Marie Mrs
4289*Anderson Lee W
THOMAS AV INTERSECTS
4310*Klink Michl C 488-8563
4316 Christensen Frank ©
4340 Denton Ruth Mrs © 488-6968
4348 Hair Inc beauty salon 488-3194

GRAND AV INTERSECTS
4406 Drake Realty Co 488-2886
4408 El Dorado Engineers Inc civil eng & land surveyors 270-1623
4410 Hollenbeck-Gibson Agency emp agcy 488-1043
4412 Abra Employment Agency 488-0505
4414 Anchor Travel Agency 270-6080
4425 Vacant
4435 Schmitz Mildred B 272-1792
4441 Gavett Emily R Mrs 272-2552

HORNBLEND ST INTERSECTS
GARNET ST INTERSECTS
FELSPAR ST INTERSECTS
4617*Nolan Patk 588-5421
4627 Kilgore Mary M Mrs 488-5136
4629*Holz Evan J 488-4863
4630 Miller Len 488-0285
4631 Niehoff Cath A 488-4216
4633 Barger Jeanne Mrs 488-3217
4635*Beal Barbara 488-5343
4637 Vacant
4639*Hallstrom Nils

EMERALD ST INTERSECTS
4650*Rauschl Robin 488-9141
4652 Vacant
4654*Thalken A 488-5163
4655*Veltmann J W Mrs 488-2609
4656 Plumer Sarah Mrs
4657*Libertine John 488-6810
4659 Manvell Lealie Mrs

DAWES ST 1975

National City

DATE ST—Contd

28TH ST INTERSECTS
GRANADA ST INTERSECTS
2866 Joslin Robt R @
2869 Jerabek Chauncey I @ 239-4774
29TH ST INTERSECTS
2904 Skeen Clinton O @ 239-5331
2914 Del Pozo Mary G Mrs @ 239-4537
2919 Cayton Howard D 235-0995
DALE ST INTERSECTS
2954 Kramer Lambert S @ 239-3782
2964 Flores Maria @ 234-3006
2968 House Allan H @ 232-1939
30TH ST INTERSECTS

3009*Tully Joe K 238-0749
3015 De Bella James 233-3502
3020 Vacant
3024*Crosthwaite Wm F 233-9030
3026 No Return
3028 Lacarra Manuel V 233-9668
3031 Carter's Motor Clinic auto repr 232-5776

FERN ST INTERSECTS
GROVE ST INTERSECTS
31ST ST INTERSECTS
EDGEMONT ST INTERSECTS

32D ST INTERSECTS
3219 Jorgensen Barry S 233-1122
BANCROFT ST INTERSECTS
3262 Swallow Clarence Z @ 233-8754
3265 Cayton Beverly S Mrs
3269 Solso Lawrence Jr @ 233-7849
3277 Southwick James W @ 232-8669
33D ST INTERSECTS
3311 Bolton Barbara C Mrs 234-9970
3321 Zadarnowski Joseph 233-3662
3322 Jennings Jacqueline P 235-8176
GREGORY ST INTERSECTS

48TH ST INTERSECTS
4821 Poquette Walter R @ 264-7225
4827 Davis Richd L @ 262-5796
4828 Spitz Howard E @ 264-4401
4833 Granville Aaron L @ 262-5704
4834*Holly Willie 263-7646
4839*Caulder Richd
4845 Mc Nairy Wm E III @ 262-9264

DUVAL ST INTERSECTS
FELTON ST INTERSECTS
4851 Clemons John 264-6146
4856 Murphy Joseph J @
4857 Ross Wilbert @ 264-5472
4863 Alvarez Arturo M @ 262-7258
4864 Sargent Greene A @ 262-5932
4869 Duley Roy T @ 264-0800
49TH ST INTERSECTS
4903 Vacant
4910 Harris Floyd M @ 264-6085
4911 Miller Roy L @ 264-0785
4919 Wells Theresa Mrs @ 264-7085
4926 Gater Wm @ 263-6753
4927 Graham Thos J @ 262-9826
4935 Johnson Wm @ 262-9448
4942 Flournoy Harthorne 264-7515
4943 Vacant
4950 Vacant
4951 Gilmore Thos E @ 262-7666
4958 Overton Usher Jr @ 262-5485
4959 Fairly Stella Mrs @
4966 Powell Ron E @ 264-1428
4967 Todd James T Jr @ 264-8595
4974 Hicks Arrelia H Mrs @
4975*Hunt David L
4982 Rhodes Herman L @
4983 Phillips Louis @ 263-2482
4990 Rothchild Otto E @ 264-4334
4991 Price Eug R @
5003 Vacant
5004 Tinsley Archie 263-1503
5011 Vacant
5012 Carter Robt P @ 262-1290
5019*Peterson Marvin 264-6001
5020 Duncan Clarence L @ 264-1172
5027 Almaes Ella C Mrs @ 264-6298
5028 Marquez Ramon @ 262-2041
5035 Johnson Harvey L @ 264-7338
5036 Vacant

54TH ST INTERSECTS

DATE ST W—FROM 1700 1ST AV WEST

ZIP CODE 92101
FRONT ST INTERSECTS
205 Vacant
223 Vacant
225 Vacant
226 Bayside Settlement House family counseling 239-1361
227 Vacant
233 Vacant
235 Ortega Gilberto 239-4200
UNION ST INTERSECTS
329 Sanchez Jesse 233-1010
330 Sheffield Platers Inc silver smiths 233-3327
335 Sardo Bartolo @ 239-6346

DATE ST W—FROM 1700 1ST AV WEST

ZIP CODE 92101
FRONT ST INTERSECTS
205 Vacant
223 Vacant
225 Vacant
226 Bayside Settlement House family counseling 239-1361
227 Vacant
233 Vacant
235 Ortega Gilberto 239-4200
UNION ST INTERSECTS
329 Sanchez Jesse 233-1010
330 Sheffield Platers Inc silver smiths 233-3327
335 Sardo Bartolo @ 239-6346

FRONT ST INTERSECTS
205 Vacant
223 Vacant
225 Vacant
226 Bayside Settlement House family counseling 239-1361
227 Vacant
233 Vacant
235 Ortega Gilberto 239-4200
UNION ST INTERSECTS
329 Sanchez Jesse 233-1010
330 Sheffield Platers Inc silver smiths 233-3327
335 Sardo Bartolo @ 239-6346

UNION ST INTERSECTS
329 Sanchez Jesse 233-1010
330 Sheffield Platers Inc silver smiths 233-3327
335 Sardo Bartolo @ 239-6346

330 Sheffield Platers Inc silver smiths 233-3327
335 Sardo Bartolo @ 239-6346

335 Sardo Bartolo @ 239-6346

343*Gonzalez Lupe
STATE ST INTERSECTS
412*Gahumalemana Tony 234-5712
414*Avila Richd
416 Vacant
418 Kimbrough Curtis W 239-3276
438 Monterey Apartments
1*Cancel Fernando
2*Lizarraga Rodolfo O
3*Segoria Maria E 232-0257
4 Godinez Petra Mrs 234-9908
5*Bradford Janice Mrs
6*Page Ronald W 232-9831
7*Saivonin Ruby
8 Vacant

COLUMBIA ST INTERSECTS
518 Torres Marie V Mrs 238-0482
519*Hernandez Maria J
520*Rodriguez Arnoldo
522*Earle Edw 233-9261
523 Vacant
INDIA ST INTERSECTS
602 Larrabee Richd 236-9750
604 Vacant
606*Valentine John J 232-0487
607 Vacant
608 Bernardini Nicholas T @ 232-3240
BETTNER BLVD INTERSECTS

DAVID ST—FROM 6942 KRAMER ST EAST THEN NORTH

ZIP CODE 92111
1807 Quarles James J @
1809 Darland Wm C @ 277-3568
1811 Arciniega Josue @ 279-5450
1817 Myatt Wilma G Mrs @ 277-0483
1824 Hobson Martha S Mrs
1826 Gonzales Carmen Mrs 277-5933
1829 Vacant
1834*Unruh Leonard 560-6097
1835 Lotscher Joseph W @ 277-2222
1836 Vacant
1837 Vacant
1845 Sloan Lillian G @ 279-0388
1846 Trotter Darel G @
1848 Lindsey Viola H Mrs @ 278-5688
1854 Duzak Edw @
1855 Gray Marie A Mrs @ 277-3550
1870 Hedwood Norbert D @
1871 Womack E Arlene 292-9912
1882 Ferrer Ernesto S @ 277-0226
1883*Hainer Robt L 278-3816
1902 Trotter Olen P @
1903 Fredrich Al J 292-4188
1905*Owan Alden 560-7774
1912 Knotts Wm C @ 277-1188
1919*Vallejos Ray 565-0379
1922 Bankosh James
1924 Pacumick Stanley Jr 292-9609
1932 Martin Vernon D @ 277-1207
1933 Vacant
1934 Ross Lorri Mrs
1935*Nicherson Michl 279-9158
1942 Hertel Stanley R @ 277-5845

DAWES ST—FROM 1100 PACIFIC BEACH DR NORTH

ZIP CODE 92109
4070 Brandt Leon @ 272-0716
OLIVER AV INTERSECTS
4207 Vacant
4215 Kirst Barbara L Mrs @ 272-2651
4225*Darsey Timothy 275-1469
4227 Vacant
REED AV INTERSECTS
4265 Bailey Wm H @ 272-6658
4267*Pearson Kenneth 274-5467
4273*Francisco Gary 270-2648
4275 Klesk Nikki
THOMAS AV INTERSECTS
4310 Vacant
4312*Holt J 272-3725
4316 Swinford Paul W 272-6727
4317 Vacant
4317½*Conway Robt
4318 Vacant
4323*Hyer Norma A
4324*Baergen Rebecca 270-4900
4325 Archer Charles W 274-3743
4326*Vinazza Carlos 270-5789
4328*Ceil Sonnie
4330*Thompson Michl 270-4152
4332*Hamlin Burney 272-5386
4334*Ayers Janice 270-3466
4336*Green Shari 270-0626
4338*Sona H M

DAWES ST—FROM 1100 PACIFIC BEACH DR NORTH

ZIP CODE 92109
4070 Brandt Leon @ 272-0716
OLIVER AV INTERSECTS
4207 Vacant
4215 Kirst Barbara L Mrs @ 272-2651
4225*Darsey Timothy 275-1469
4227 Vacant
REED AV INTERSECTS
4265 Bailey Wm H @ 272-6658
4267*Pearson Kenneth 274-5467
4273*Francisco Gary 270-2648
4275 Klesk Nikki
THOMAS AV INTERSECTS
4310 Vacant
4312*Holt J 272-3725
4316 Swinford Paul W 272-6727
4317 Vacant
4317½*Conway Robt
4318 Vacant
4323*Hyer Norma A
4324*Baergen Rebecca 270-4900
4325 Archer Charles W 274-3743
4326*Vinazza Carlos 270-5789
4328*Ceil Sonnie
4330*Thompson Michl 270-4152
4332*Hamlin Burney 272-5386
4334*Ayers Janice 270-3466
4336*Green Shari 270-0626
4338*Sona H M

REED AV INTERSECTS
4265 Bailey Wm H @ 272-6658
4267*Pearson Kenneth 274-5467
4273*Francisco Gary 270-2648
4275 Klesk Nikki
THOMAS AV INTERSECTS
4310 Vacant
4312*Holt J 272-3725
4316 Swinford Paul W 272-6727
4317 Vacant
4317½*Conway Robt
4318 Vacant
4323*Hyer Norma A
4324*Baergen Rebecca 270-4900
4325 Archer Charles W 274-3743
4326*Vinazza Carlos 270-5789
4328*Ceil Sonnie
4330*Thompson Michl 270-4152
4332*Hamlin Burney 272-5386
4334*Ayers Janice 270-3466
4336*Green Shari 270-0626
4338*Sona H M

THOMAS AV INTERSECTS
4310 Vacant
4312*Holt J 272-3725
4316 Swinford Paul W 272-6727
4317 Vacant
4317½*Conway Robt
4318 Vacant
4323*Hyer Norma A
4324*Baergen Rebecca 270-4900
4325 Archer Charles W 274-3743
4326*Vinazza Carlos 270-5789
4328*Ceil Sonnie
4330*Thompson Michl 270-4152
4332*Hamlin Burney 272-5386
4334*Ayers Janice 270-3466
4336*Green Shari 270-0626
4338*Sona H M

THOMAS AV INTERSECTS
4310 Vacant
4312*Holt J 272-3725
4316 Swinford Paul W 272-6727
4317 Vacant
4317½*Conway Robt
4318 Vacant
4323*Hyer Norma A
4324*Baergen Rebecca 270-4900
4325 Archer Charles W 274-3743
4326*Vinazza Carlos 270-5789
4328*Ceil Sonnie
4330*Thompson Michl 270-4152
4332*Hamlin Burney 272-5386
4334*Ayers Janice 270-3466
4336*Green Shari 270-0626
4338*Sona H M

THOMAS AV INTERSECTS
4310 Vacant
4312*Holt J 272-3725
4316 Swinford Paul W 272-6727
4317 Vacant
4317½*Conway Robt
4318 Vacant
4323*Hyer Norma A
4324*Baergen Rebecca 270-4900
4325 Archer Charles W 274-3743
4326*Vinazza Carlos 270-5789
4328*Ceil Sonnie
4330*Thompson Michl 270-4152
4332*Hamlin Burney 272-5386
4334*Ayers Janice 270-3466
4336*Green Shari 270-0626
4338*Sona H M

THOMAS AV INTERSECTS
4310 Vacant
4312*Holt J 272-3725
4316 Swinford Paul W 272-6727
4317 Vacant
4317½*Conway Robt
4318 Vacant
4323*Hyer Norma A
4324*Baergen Rebecca 270-4900
4325 Archer Charles W 274-3743
4326*Vinazza Carlos 270-5789
4328*Ceil Sonnie
4330*Thompson Michl 270-4152
4332*Hamlin Burney 272-5386
4334*Ayers Janice 270-3466
4336*Green Shari 270-0626
4338*Sona H M

THOMAS AV INTERSECTS
4310 Vacant
4312*Holt J 272-3725
4316 Swinford Paul W 272-6727
4317 Vacant
4317½*Conway Robt
4318 Vacant
4323*Hyer Norma A
4324*Baergen Rebecca 270-4900
4325 Archer Charles W 274-3743
4326*Vinazza Carlos 270-5789
4328*Ceil Sonnie
4330*Thompson Michl 270-4152
4332*Hamlin Burney 272-5386
4334*Ayers Janice 270-3466
4336*Green Shari 270-0626
4338*Sona H M

4452 El Oro Apartments
1*Slagel Pamela D 272-7219
2*Gram Carolyn 270-2969
3 Reynolds Kath F Mrs 274-1721
4*Killen Kristen L
5 Tucker Hilda A Mrs 488-6118
6*Bailey Gary 488-9673
7*Torres C 270-4723
8 Farr Nell I Mrs 488-1196

4467 Playa Pacific Manor apts 273-0797
1a Sangiolo Ruby 488-3856
1b*Debotts Dewey 270-7514
1c Vacant
1d*Wade David 270-4838
1e Vacant
1f Vacant
1g*Diehl Donna 488-4588
1h Bushling Harry F 488-5648
2a*Faulconer Natalie 270-4992
2b*Flores L R
2c*Corcoran H 488-2157
2d*Rosenfeld Carol M Mrs 270-3911
2e Burwell James F 488-5416
2f*Bailey Al 488-9018
2g Vacant
2h*Armitage Alike
3a*Smith Gary 488-5930
3b Norris Margt
3c Schornstein Jack 488-6607
3d Israel Hurr L
3e*Catanzaro David F 270-5261
3f*Burnworth Wayne 273-0797
3g Johnson Jean M Mrs 273-2870
3h Vacant

STREET CONTINUED

GARNET ST INTERSECTS
4528 Mc Moran Pat @
4534 Gary Eliz
4540*Drozad Mike 274-0056
4610*Dillon Joane
4611 Bailey Jane M Mrs 488-3674
Cornejo Lillian I Mrs 488-9064
4612*Potter Steven R 488-6491
EMERALD ST INTERSECTS
4652*Peterson Carol E 488-5152
4660*Fleischmann Hyde P Mrs 488-6040
4664*Clark John A 488-7089
4670 Haven Franklin D 488-7824
4672 Hulaman Helen 272-4785
4676 Wylie Virginia M Mrs 488-5780
4682 Demand Keith M 488-2065
4685 Harris Virginia Mrs 488-9138
4688*Moore Kenneth B 488-4726

DIAMOND ST INTERSECTS

4718 Yogerst Henry J @ 488-4037
4730 Vacant
4732 Hall Barry W 488-8246
4734*Bundy Benj G 274-5869
4735*Villarreal Rita H 488-6592
4736 Vacant
4764 Bond Gail Mrs 488-6944
4765 Bell Robt E 488-3038
4765½*Smith Steven 272-3834
4775 Candor Wylie B @ 488-8291
4776 Edwards Margt B Mrs
4778 Rosney Warren G 488-5775
4783 Johnson Jessie F Mrs @ 488-5878
4789½ Kennel James R 488-7841
CHALCEDONY ST INTERSECTS
4804 Scroggins H C @
4818 Melvin Addie E Mrs 488-1941
4828*Dodson Anne N Mrs
LAW ST INTERSECTS
4864*Roth Elaine 488-6033
4876 Du Clerogue Richd G @ 488-3522
4883 Wagner Fulton B @ 488-2936
4886 Seager Eliz B Mrs 488-3886
BERYL ST INTERSECTS
4909 Anderson Julius G 488-6948
4918*Neilson Bruce A 272-7836
4928 Williamson Ronald 270-2635
WILBUR ST INTERSECTS
4974 Laracy Mary P 488-6439
4975 Templin Stella A Mrs @ 488-6960
4978 Vacant
4980 Vacant
4982 Stagg John E @ 488-7820

LONG ST INTERSECTS

5003 Cole Clay @ 488-5783
OPAL ST INTERSECTS
5076*Wiggins Pauline 488-4147
5076½*Settle Richd L 273-4310
5086 Jamerson H C 273-1034
TOURMALINE ST INTERSECTS
5102 Evans R P Mrs
5104 Vacant
5106 Skelly Frank H 488-4178
5108*Bonet Jan
5110*Hutchinson P G 272-5545
5112*Green Danl
5114*Simmons Walter 272-5630
5116 Brooks Lawrence A 488-5669
5118*Knox Evelyn
5120*Gaminaki Kathleen Mrs
5122*Sea Rosie 488-8283
5124 Hayashi Izumi 270-0032

TURQUOISE INTERSECTS

5218 Ross Irene S
5220 Harris John E 488-4115

5222 Shandor Lawrence F 488-6637
5230*Hafey Art D
5245*Wise Donald F @ 488-5839
5262*Loufek B 488-9587
5275 Wirtz Mary E @ 488-5359
5279 Snavely Hallie L Mrs @ 488-1411
5284 Hall Harold R @ 488-3748

DAWNE ST—FROM 4800 BARSTOW ST NORTH

ZIP CODE 92117
4851 Vatez Albino G @ 277-2313
4961 Laurio Joseph P @ 278-8603
4970 Moseley James @
4971 Cress Larry D @ 278-8423
4981*Haas Robt A 278-2588
CONRAD AV INTERSECTS
5011*Madder Judy @ 277-0628
5012 Hallquist John F @
5022 Gomez Salvador @ 277-7092
5023 Ponce Anthony A @ 277-4499
5030 Rodriguez Fernando @ 278-9305
5033 Vacant
5038 Fuller Robt L @
5043 Stiles James O @ 279-1763
5048 Vacant
5051 Hill Betty Mrs @
5056 Bedoe Michl E @ 565-1172
5059 Combs Calvin P @
5064 Convento Ernesto R @
5067*Gatlin J W 565-0113
5072 Castanos Robt S @ 278-6907
5075 Thompson Mary L Mrs @ 278-6690
5080 Vacant
5083 Geurts Norbert H @ 278-8773
5084 Vacant
5088 Manning Sidney E 277-9391
5093 Sloan Clarence A Jr @ 277-5523
5096 Akens Dorothy M Mrs @ 565-0140
LEHRER DR INTERSECTS
5101 Vacant
5109*Stillings Herbert M @ 560-1391
5117 Walker Geo A @
5120 Flaback Robt C @ 278-6894
5125 Streets Berenice M Mrs @ 278-671
5133 Garrow Michl W
ARLENE ST INTERSECTS
5141 Sweitzer Wm @
5149 Vacant
5157 Dreher Lewis F @ 278-9764
5158 Ostrowski Raymond A @

DAWSON AV—FROM 5200 TROJAN AV NORTH

ZIP CODE 92115
4333 Colina Park North apts 286-3107
1 Pinco Moses L 286-4339
2 Vacant
3 Manalan Charlotte F 286-7773
4*Sawyer James J
5*Alvarga L Mrs 287-7258
6 Smith Margt R Mrs 583-8339
7 Plambeck E Mrs 286-3268
8 Kay Ida Mrs 286-2180
9 Shier Helen G Mrs 286-8881
10 Black Ellen A Mrs 582-1342
11*Starks Virgil E 286-3107
12 Vacant
13*Munz P 582-1490
14 Vacant
15 Schwarz Walter C 582-8694
16 Vacant
17 Jozwiak Floral Mrs 583-1629
18*Ward Alan D
19 Fox Michl E 287-1010
20 Soucy Paul L
21*Bennett C A 582-4770
22*Ward Arlie T 287-3678
23*Strang Frank C 287-7445
24 Connelly Morton B 287-4239
25 Vacant
26 Vacant
27 Greenberg Walter 582-4859
28*Jackson Kenneth L 287-7219
29 Petersen Arne 286-2590
30 Vacant
31 Turkel Ralph 583-4779
32 Jarmel Ruth Mrs 583-6890
33*Langlois Moe 287-6693
34 Vacant
35 Gerstein Charles 286-8264
36 Skulavik Mary A 583-5475
37 Vacant (Apts 37-40)
41*Pinco Charles N
42 Gromfine John J 582-5204
43 Sapiro L
44 Vacant
45*Davis Harry E 287-4222
46 Vacant
4375 Vacant
4377 Cvikota Lottie Mrs 286-1729
4379 Sanchez Ernie S 287-5144
4381 Lopez Wm
4385*Campbell Janet J 287-4276
4395 Westview Realty 583-5795

EL CAJON BLVD INTERSECTS

4434 Christian & Missionary Alliance Church 583-3567
4435 Southwick Ernest L @ 582-7879

Southland Industrial Park, 105 W. 35th Street, Suite D

TEL. 298-9995

5359 NAPA ST.

GRAND AVE 1975

GRAND AV—Contd

1139*Buford Gordon L
 1139 1/2 Vacant
 1140 Wolverton Linda S 270-1999
 1140 1/2 Vacant
 1141*Lounibos C 270-5597
 1142 Vacant
 1142 1/2 Vacant
 1143*Terpasi Peter J 270-2012
 1144 Trimmer Madeleine 272-6514
 1144 1/2*Silvestrone Paula L 272-4615
 1145 Robertson Geo M
 1146 Rinklieb Paul 270-3024
 1146 1/2 Cox Edith Mrs 272-2580
 1147*Fullington M
 1149*Grobecker Kath M Mrs 272-0138
 1149 1/2*Vostch Virginia W Mrs 273-1071
 1151 Dampier Nellie Mrs @ 274-3548
 1157*Gilligan Richd 272-6507
 1159*Curia Robt L 272-4589
 1160 Haas Mildred K Mrs @ 272-2388
 1161 Corbett David
 1163 Inman M E
 1165 Bushnell James F 270-2656
 1167 Mailly Karen Mrs
 1169 Vacant
 1171 Mailly Dennis P 270-6574
 1173*Goerss Kate
 1175 No Return
 1177*Pearce Michl J 272-6647
 1179 Oliver Ernest W 272-4195
 1180 Apartments
 1 No Return
 2*Lerner Ralph S
 3 No Return
 4*Chu Barbara 272-1753
 5*Kellner Gerald J 272-0307
 6*Camerson Greg 272-6891
 1190 Apartments
 1*Swenson Ernest W 270-4015
 2 Coleman Loreen
 3 Vacant
 4*Farris Wanda E 270-0853
 5*Surowiee Kathryn A 272-5023
 6 Riley Boley H 270-4993
 EVERTS ST INTERSECTS
 1205 Downs Wayburn D @
 1210 Burchett Jeanne W Mrs @ 270-2606
 1211 Sawyers John D @ 274-4948
 1212 Gardner Henry I @ 270-6389
 1213 Hall Donna Mrs 272-3187
 1214*Turchick Robt A 270-6389
 1215 Weatherby Mary Mrs 272-9108
 1217 Tretin Agnes F Mrs 272-4384
 1219 Downer Rosa 274-9115
 1220 Smith Douglas 272-1858
 1221 Lowery Margaret E Mrs 272-1608
 1225 Sandy Ray Apartments
 *Hasley Wm H 272-9349
 1227*Bryden James R
 1228 No Return
 1229 Vacant
 1231 Riddell Robt S
 1233 Hauseur Mona E Mrs @ 273-3561
 1234 Vacant
 1235 Apartments
 1 Martinez John
 3 Curtis Mary Mrs
 4*Schneider L 270-9578
 5 Vacant
 6 Poyntz Pearce C 270-1558
 7*Hosh Dennis 270-8728
 8*Hoch Thelma L 274-7233
 1241*Powell Lois E 272-0665
 1243*Packard Michl
 1244 Gallagher F Dale @ 274-9794
 1245*Skelley Janet 270-6167
 1247 Vacant
 1250 Lauchek Anna Mrs 274-9611
 1251 Apartments
 1 No Return
 2 No Return
 3*Valdez Eliz 270-8120
 4 Vacant
 5*Buchmann Richd J 270-7455
 6 Hoerr Charles 272-3878
 1252 Elliott Marilyn L Mrs
 1254*Kosen Donald 270-5906
 1256 Mc Cleary Ruby Mrs
 1258 Davis Luella M Mrs
 1260 Payne Mervin S @ 274-9699
 1261 Apartments
 1 Brennon Patk 272-2715
 2*Christopher Joseph W 270-2167
 3*Rasner Tamara E 272-3203
 4*Stockstill Roger A 272-3384
 5 Vacant
 6*Baird Emily 270-5067
 7*White Dale R 270-3605
 8*Mercer Dovie Mrs 272-7916
 1268 Wightman Elmer B @ 274-9270
 1269 Silba Ernest P @
 1270 Dennis Wm J @ 270-1489
 1277 Cooper Arth @ 274-9259
 1280 White Margt Mrs 274-1483
 FANUEL ST INTERSECTS

1300 Pacific Medico-Dental Center ofc bldg Suites
 A Godwin J David phys 274-9055
 B Farrell Geo R phys 274-9211
 C Thomas Edgar E Jr phys 278-8383
 D Nagy Charles J phys 274-9121
 E Cowman Clyde H dentist 274-9494
 STREET CONTINUED

1311 Apple Vernon W @
 1318 No Return
 1322 Miller David W 270-6077
 1324 Clark Bruce R 272-4369
 1326 Laker Judith 274-6163
 1327 Sophisticate Apartments
 1 Scruggs Wm G
 2*Clausen Donald
 3*Alten Georgia G Mrs 270-8110
 4 Abbott David J
 5 Thomson Edw D 272-3165
 6*Peterson Earl D Jr 272-5371
 7 Barker Richd F
 8*Whitehead Betty J Mrs 270-6944
 9 Ames Wm G
 10 Vacant
 11*Logan Edw N 270-5661
 12 Scholldorf Pia Mrs 274-9763
 13*Kaicher John J Jr 272-6354
 14 Hahn Sandy
 15*Vermeesch B 273-0326
 1328 Kristofferson Richd 272-2948
 1332 Martin Geo M 274-9299
 1335 Barksdale Shirley M Mrs
 1337*Gheif Herbert F
 1338 Ferebee Nancy B 270-1556
 1339 Madden Edw F
 1340 Gamarino Frank 274-9168
 1342 Meuleman Clara C Mrs 274-9621
 1343 Vacant
 1344 Hawley Ray II 270-3082
 1346 Patio Apartments
 *Johnson Phyllis J Mrs 273-1127
 1346 1/2 Vacant
 1348 Vacant
 1348 1/2 Gray Amie H Mrs 274-9430
 1350 Valbracht Edw L
 1350 1/2*Feinberg Lorane A 270-8606
 1351*Locklear Linda R 273-8668
 1352 Matthews Dina M Mrs 270-7764
 1352 1/2*Jaroszek Joseph K
 1353*Link John C 270-3163
 1354 No Return
 1354 1/2 Meyers Gene
 1356 Burk Nyla Mrs
 1356 1/2*Vincent Laurel 270-9058
 1358*Gros Leone J Mrs 274-3287
 1358 1/2 Brooks Betty A Mrs 274-7478
 1361 Grand-Aire apts 270-2199
 1 Thomson Gordon
 2 Stark Ed 274-8115
 3 Mc Kelvey Thos E 270-0673
 4*Ollerton Robt M 270-9492
 5 Rose James H Jr 274-4216
 6*Billiard Carol L 270-6892
 7*English Roxanne R 270-1807
 8 Cushman Curtis D
 9 Staggs Victor 272-1875
 10 Scheer Richd A 273-8510
 11 Childress Thos W 270-6990
 12 Geml Adam 270-2198
 1364*Ward Ruth Cyntha M
 1364 1/2*Colacino Peter J Jr 272-4876
 1366 Taylor Mark H 273-6597
 1366 1/2 Paxton Robin
 1368 Hamilton Fred 274-6478
 1368 1/2*Rodney Joyce 272-4360
 1369*Bardson Guy 273-1706
 1370*Crawford Peter M
 1370 1/2*Robinson Scott R
 1371 Briggs Cameron C
 1372 Uliks Agnes Mrs 274-9217
 1372 1/2*Sochot Nancy 270-8139
 1373 Vacant
 1374*Teague Eleanor 270-3179
 1374 1/2 Hauptmann Lawrence J Jr 274-4608
 1375*Moseley Tracy D
 1376 Trinity Temple
 GRESHAM ST INTERSECTS
 1402 No Return
 1402 1/2*Laris Jose 272-9422
 1403*Smiroldo L 272-8478
 1404 Piernan Polly
 1404 1/2 Vacant
 1405*Mc Martin D M 272-2059
 1406 Butterfield Eug M 273-6336
 1406 1/2*Callahan J F 270-7613
 1408*Gomez Francisco 272-2003
 1408 1/2 Vacant
 1410 Vacant
 1415 Tahitian The apts
 1*Johnson Emily A Mrs 270-4384
 2 Vacant
 3 Miller Frank W 272-9436
 4 Kisfaludy Alex S 274-2719
 5 Rausman Robt 270-1690

6*Blevins John M 270-1391
 7 No Return
 8 Vacant
 9 Aguayo Saml J
 10 No Return
 11 No Return
 12 Reid Steve 273-1284
 1420 Scott Grace J Mrs @ 274-6910
 1421 No Return
 1423 Vacant
 1425 Lingardo Rudy 272-7614
 1427 Worsley Walter @
 1432 Avenue Grande apts
 1 Spears Ruth M Mrs
 2 Mc Glynn Lynn J Mrs 272-1669
 3*Mc Bratney Michl J
 4*Aho Calvin W
 5 Elliott Lura R 270-3924
 6 Milligan Danl L 274-5338
 7 Hulsey Lionel L 272-3517
 8 Butler Nan C Mrs 272-8575
 1434 Berthelsen Henrietta S Mrs 274-6081
 1436 Thompson Oscar M @ 274-6251
 1441 Hammack Arth L
 1442 Vacant
 1443*Sandoval Arturo T
 1445 Gregory Larry A
 1446 Clutinger Ina Mrs 274-6370
 1447*Hamilton Joe L
 1448 Hutchinson Viletta @ 274-6927
 1451 Tracey Roderick S 270-6769
 1452 El Sapo Felix Apartments 453-3269
 1 Wilson D E Mrs 273-5378
 2 Freeman Kath M Mrs 272-3393
 3 No Return
 4 Vacant
 5 No Return
 6*Reese K A 272-3092
 7*Maczka Barbara 270-5708
 8 Condry Charles Jr 270-7187
 9*Looper L 272-6790
 1453*Hulbert M 272-7678
 1455 No Return
 1460*Drew Stanley P 272-0679
 1462 Harrington Wayne D 270-1704
 1464 No Return
 1465 El Dorado Apartments 454-1374
 Coons Douglas W 274-4388
 1 Vacant
 2*Mc Avey Frank E
 3*Evans Larry 270-4156
 4*Wright Charles J
 5*Randall Rose 272-7685
 6 No Return
 7 Vacant
 8*Droegge Wm H 270-4655
 9 Vacant
 10*Conshafter Lawrence D 274-5788
 11 Riek John
 12 Vacant
 14*Pugh Howard F
 15*Fluks Andrew A 270-4069
 16*Holland Danl I
 17 Vacant
 18 Lewis Leroy
 19*Essert Mark 270-5188
 20*Pugallo Benj
 21*Mc Manamon Michl 273-4193
 22*Boeldt Gary 272-1959
 23 Higgins Barbara
 24*Yeargen Cynthia
 25*Hartman Terry 270-9545
 26*Love Ross S 272-0779
 27 No Return
 1468*Ehridge Honey L Mrs
 1470 Hadaway Wayne R Jr 270-4142
 HAINES ST INTERSECTS
 1503 Mendez Robt
 1504 Bernie's Window Cleaning 274-6178
 Livasy Bernard L @ 274-6176
 1509 Whitt Edith C Mrs 272-0311
 1510*Turner Percy L sign ptr 272-6273
 1511 Smith Darlene J 273-3481
 1512*Settlemyre Frank 272-3437
 1513 Ludig Christine O
 1515 Seiley R 270-1562
 1519 Birse Dorothy M 272-0062
 1520 Bayside Plumbing 273-4441
 Lucas Richd E @ 276-8871
 1525*Everett Donald 272-7850
 1527*Parker Beth 270-8396
 1528 Funaro Mary J Mrs @ 274-6737
 1529*Lee Patricia L 270-7244
 1534 Lopez Florence W 272-4585
 1536 Grubbs Kenneth O 270-1219
 1538 Morton Ruth D Mrs 274-6692
 1539 Apartments
 1 Balme Michl P 272-2092
 2 Rockoff Lisa 270-4154
 3*Shrum Edw 270-8634
 4 Lovci J P 270-6349
 5 Mitchell Loren W
 6*Castle Wayne 272-2615
 7 Hayes Paul C 270-2091
 8 Caiazza Vincent
 1543 Schumacher Wm J 274-6391

1544 Building Service Materiala Co 274-4464
 Acme Screen Supplies screens & mfrs equip & aups 274-6464
 1547 Asby Margt L 274-7410
 1551 Water Hole The water beds 272-5014
 1556 De Klerk Kees Foreign Car Serv 274-2610
 463
 INGRAHAM ST INTERSECTS
 1606 Grand Car Wash 274-1845
 1621 Blaine Realty 274-3737
 1630 Vacant
 1633 Grand Avenue Nursery cement contra 273-7100
 1634 Sandor's Independent Porsche & Volkswagen Service 274-3110
 1636 Kisfaludy Sandor 274-3110
 Rear Vincent Lou Garage auto repr 274-5550
 1641 Hal's Detailing drftsmn 272-2544
 1644 Vacant
 Rear Vacant
 1647 Grand Continental Apartments
 1*Matheny Pamela
 2 Miesse Tom 270-1775
 3*Preston T S
 4 Vacant
 5 Vacant
 6 Noble Dixie 272-3627
 7*Esau Donald
 8*Mc Kay James
 9 Vacant
 10*Harwin Craig
 11*Herman Laura
 12*Lamoureux Charles
 14*Correa Rafael C 272-0813
 15*Peterson Oswald
 16 Vacant
 17*Sterner Rudolph
 18*O'Brien Michl
 19*Teague Gary
 STREET CONTINUED
 Apartments
 1660a Cysner Charlotte 272-6064
 1660b Rader Janette 270-4146
 1660c*Merhoff Kim 272-5259
 1661 Roman Cecelia H Mrs 274-0795
 1661 1/2 Haugland Agnes M Mrs 272-0101
 1662 Cushing Janie B 273-8825
 1663*Goppe Ray R 270-7724
 1663 1/2 Ellis Erna Mrs 272-3791
 1665 Hewitt Vida G Mrs 273-4909
 1665 1/2*Mc Iroy Margt J Mrs 272-8607
 1667*Bower Margt S
 1666 Kreft Sadie W Mrs @ 273-9729
 1668 Neeb Charlene B Mrs 273-9654
 1670*Dauphinais Denis
 1671 No Return
 1673 Vacant
 1675 Hartman Katherine 272-4886
 1676 Jacobs Steph A @ 273-9368
 1677*Mc Nally John F 272-8049
 1679 Vacant
 1681 Vacant
 JEWELL ST INTERSECTS
 1704 Handley Erna N Mrs @ 273-8674
 1707 Arnold Keith E phys 272-7920
 Mable Larry D dentist 273-6261
 Speaker Richd B phys 270-7920
 1712 Greenlade Marjorie A Mrs @ 273-8545
 1715 Purvis John 270-2269
 1718 Casteel Wm T @ 273-8462
 1721 Mc Clafferty Eric R @ 274-5786
 1723 Bouchard Unni Mrs 272-2073
 1726 Clark Lucille M Mrs 274-4776
 1727 Stinson Martha A Mrs 273-5252
 1728 Bass Helen T Mrs @ 273-4024
 1734 Smith Laurel P @
 1735 Pacific Beach Church Of The Nazarene 273-8518
 1740 Van Ness Joseph A @ 273-9748
 1750 Monterey Apartments The
 1 Brunell Robt G Jr 270-3529
 2*Wilkinson E Duane 273-3090
 3*Eagan E C
 4*Fraser Susan E 270-0706
 5*Trunt Michl L 270-6384
 6*Austin Robt
 7*Fritta Beatrice M 274-8679
 8 Luke Kenneth J 274-0340
 9 Eckblad Freida I Mrs 272-8921
 10 Tipping Alan S 274-1269
 11 Newman Beatrice Mrs 272-1667
 STREET CONTINUED
 1753 Seaman Watson K @ 273-9708
 1758*Naples Steven
 1760 Vacant
 1761 Hernandez David 272-4458
 1762*Searfus Thos B 270-9671
 1763*Ellertson Gary D 270-2689
 1766 Tallero Charles E @ 272-9206
 1767 San Diego Medical Hypnosis Center 273-5611

THOMAS AVE 1975

TEXAS ST—Contd
 4576*Mayes David
 4577 Geraci Madeline A @ 295-2313
 4577½*Sofian Morton H 299-9288
 4579 Geraci Michl S 295-2313
 4581*Neal Thos
 4583*Pruden Randall E 295-4224
 4585 No Return
 4586*Venier Kenneth J
 4587*Epple Joan
 4594 Vacant
MADISON ST INTERSECTS
 4616 Paul's Mobil Service 296-0279
 4625½Hancock Gertrude
 4625½ Vacant
 4629 Vacant
 4631 Mac Bush Alex @ 295-6482
 4635 Venegas Guadalupe M @ 295-3996
 4659 Vacant
 4665*Nelson Ellen 296-3678
MISSION AV INTERSECTS

S CAMINO DEL RIO INTERSECTS 917
INTERSTATE 8 CROSSES

THAMES CT —FROM 8400 201
ABBOTTSHILL RD
NORTHEASTERLY IN A SEMI-
CIRCLE

ZIP CODE 92123
 2319 Chaparro John J @ 277-2173
 2320 Gillilan Geo A @ 278-8389
 2329 White John A @ 279-0525

THETA PL —FROM 6200 DEL CERRO 240
BLVD NORTH

ZIP CODE 92120
 5743 Bordelon Landry L @
 5744*Martz Ronald A
 5749 Zampese Ernest E @ 286-1857
 5752 Hendricks Walter F @ 286-3737
 5755 O'Hare Geo W @ 582-9067
 5761 Mc Coy Harry E @ 286-1769
 5767 Marlean Wm D @ 582-1291
 5772 Mahr Lawrence G @ 583-5777
 5773 No Return
 5778 Powell John W @ 583-6586
 5779 Rimoldi Gerald L @ 583-4054
 5791 Truitt Carter F @ 583-5394

THISTLE CT —FROM 8132 286
HILLDALE DR SOUTH IN A
CUL DE SAC

ZIP CODE 92130
 8107*Anderson Allan W 287-3316
 8108*Graziano Anthony G @ 287-3426
 8117 No Return
 8118*Williams John E 286-7403
 8127*Bolles Forrest I @ 287-5685
 8128*Begg Wendell R Rev @ 583-3836
 8137*Wammel Kenneth L @ 286-9487
 8138*Raahib Samir M @ 286-9894

THOMAS AV —FROM 4300 OCEAN 383
BLVD EAST

ZIP CODE 92109
 701 World Famous Inc restr 488-0634
 711 Vacant
 760 Multi-Mart used furn 270-0872
MISSION BLVD INTERSECTS
 809 Giulio's Restaurant 488-9126
 819 Giulio's Restr (Stge)
 835 Sea-Esta Apartments
 A Vacant
 B Vacant
 C Vacant
 D Vacant
 E*Denner Ida E 488-6603
 F*Hewitt Kathy 270-6787
 G Duffy Robt P 488-8220
 H Vacant
 I Vacant
 J Vacant
 K*Stanford Martha D 488-6193
 852*Winn Wm R 488-1282
 853 Playa Tomas Apartments
 1*Morrono Joe 488-5092
 2*Pfeffer B 272-8774
 3*Lulick Edie Mrs 488-4924
 4 Jackson Norma J Mrs 488-3056
 5*Groos Alan
 6*Judkins Maxine
 7 No Return
 8*Monzingo Ken 270-4357
 9 Vacant
 10*Killion Richd 488-6170
 11*Washington Charles 488-5846

12*Quigley Robt 488-3259
 13*Woodhouse Tim 270-3079
 14 Erickson Cynthia D 272-0380
 854*Vargas Juan R
 856 Lien Orvand A 488-1878
 858 Luker Robt J 270-6898
 860 Kessler Rebecca F 274-3271
 862*Mason John 488-8456
 864 Forrey Patk L Jr @ 488-8212
 872 Cherkovsky Anna Mrs 488-3367
 876 Mischka Gisela Mrs @ 488-1452
 878 Berger Karen D
 881 Condominiums
 1 Vacant
 2 Vacant
 *Holladay Dori Mrs @ 488-5362
 5 Vacant (Apts 5-7)
 8*Saiotti Gerald R @ 270-2062
 9 Vacant
 *Pulcranon Charles Z 488-3825
 11 Vacant (Apts 11-12)
 *Lynch Dorothy A @ 488-7393
 15 Vacant (Apts 15-16)
 17*Gordon Wm B @ 273-7595
 18 Vacant
 19*Honeyman Charles @
 20 Vacant
 *Coleman Margt M @ 272-8494
 22 Vacant (Apts 22-23)
 24*Cantor Dennis @ 270-8906
 25*Monahan Dennis J @ 272-5147
 26 Vacant

BAYARD ST INTERSECTS
 902 Vacant
 904 Goehrig Kenneth C
 906*Hammons Randal 272-2284
 908 Patton Machine Co amusement machs
 repr 272-2586
 Patton Bobby G 272-2586
 910 Allen Marilyn J 270-7248
 911 Villa Pacific apts 270-0811
 1 Eddy Della Mrs 270-0814
 2*Erlanson Jeffrey 270-2913
 3*Bushman Joan L 488-0776
 4 Aldrich Lew 488-6624
 5 Melton Edwin D
 6*Buchanan Hugh
 7*Gengler Paul
 8*Sally Pat
 9*Synodia Mary Lou 488-4581
 10 Kent Jack D 488-5182
 912 Masters Neal S 273-5946
 914*O'Connell Simon 276-8347
 916 Vacant
 917 Apartments
 11 Straine V J 488-3990
 12*Patrick M J 488-2409
 13*Beaver Teresa 273-3773
 14*O'Connell Claire M 488-2076
 15*Ansel Bernadette
 16*Culkin Carol 488-0271
 17*Mosley Jeanne 270-2583
 18*Maguire Charles
 19 Donatilli Peggy Mrs 488-1329
 20 Cockerham J E

919 Vacant
 925 Twin Palms Apartments
 1*Moniz Carla Mrs
 2 Schwam Carl L 488-3977
 3 White Mary L 488-1261
 4*Kerr Diane
 5 Vacant
 6*Bardar Eliz 488-9162
 7*Kunnen Ronald
 8*Strause Eddie D 272-8565
 930 Town House Of Pacific Beach apts
 1*Belkin S
 2 Vacant
 3*Ingraggi Joe 272-4707
 4*Tsafos Dimitrios 270-4742
 5 Vacant
 6 Vacant
 7*Nielsen N 272-9667
 8 Vacant
 9*Brink C A 273-4162
 10*Kennedy Ken 272-0198
 11 Goodard Danl E 274-2961
 12*Peters Rick 274-2346
 13*Forbes Barry D int designer
 270-5672
 14*Herringshaw Thos 272-3226
 15 Ethridge James L 272-8888
 16*Mc Pherson Marsh 270-7493
 17 Vacant
 18*Anderson Thos 270-1173
 19*Puccio Charles 276-5689
 20*Draechalin Jan 270-0392
 21*De Vassie Jill
 22*Osborn Wm 270-5198
 23 Beattie Clay R 270-3695
 24*Legg Mark 272-7190
 25 Vacant
 26*Ainsworth Antoinette 274-7099
 27 Vacant
 28*Evans Douglas D 272-8470
 29*Maurer N A 273-4205

30*Siegfried Tom L 270-3280
 31 Vacant
 32 Anderson James R
 33 Vacant
 34 Vacant
 935 Vacant
 937*Johnson Curt 270-5681
 941 Vacant
 941½*Mecka Maryann M
 943*Ladewig Chris 488-6490
 945 Steele Della Mrs 488-4896
 947 Vacant
 947½*Behnke Michl C
 949 Stein Richd W 488-6267
 950 No Return
 951*Brown Gordon D 488-8679
 953 Kelling Edna M Mrs @ 488-5080
 954*Callstrom Bertha Mrs 270-1068
 961 Vacant
 962 Town House Apartments
 1*Halshaw Sharon 273-2003
 2 Loveless Betty 270-1043
 3*De Rosa Michl R
 4*Griswald Mark J 272-6562
 5 Farrell Raneae 272-2674
 6*Tinch Mildred
 966 Martin Clarence R 272-2647
 969 Gorham Mel Deluxe Studio
 Apartments
 1*Waterbury Maraha 270-9224
 2 Vacant
 3*Spencer Michl
 4*Saunders Lori 488-2350
 5*Ellis Shannon 488-8498
 6*Roy J L 488-0809
 7*Miller Susan C 488-0412
 8*Ingraham Bobbie 270-5743
 9*Mortell James P 270-1431
 10*Hall Marie
 11 Vacant
 12 Vacant
 13*Shipman Perry T
 14 Kazarian Linda 270-7278
 974 Apartments
 1 Vacant
 2*Ritchey Gary H 270-5958
 3*Leslie Wm
 4 Moyer Robt F 272-9109
 5*De Line June S
 6*Petzold Michl
 7*Mc Morran Michl 272-1223
 8*Saueve Linus 270-0286
 9 Myers Jim C
CASS ST INTERSECTS
 1012 Kingston West Apartments
 A Lindsay Norman B 272-1802
 B*Grigoyen Mitchell B
 C Fitch Thos Mrs 274-9937
 D*Shumway Anna Mrs 272-6435
 E Vacant
 F Bundy R C 272-5306
 G*Fishney Maryann 272-2426
 H No Return
 I Cregg Damon 274-1028
 1018 Vacant
 1050 Saint Andrews By-The-Sea
 Episcopal Church 273-3022

DAWES ST INTERSECTS
 1104 Vacant
 1105*Gerhardt Paul B 274-7833
 1111 Falkenberg Robt L @ 273-1644
 1113*Corazza Gina M 273-2063
 1119 Williams Hazel A Mrs @ 272-2872
 1122*Laird Keith 270-4626
 1127 Apartments
 1 Webster Yvonne C 272-5781
 2 Vacant
 3 Rego John G 270-7032
 4 Dick James M 272-0187
 5 Vacant
 6 Vacant
 7 Peairs Geo M 274-1470
 8 Barton Ronald 270-1705
 9 Vacant
 10 Vacant
 11 Mark Robt E 274-4596
 12 Vacant
 13*Hayes Deborah
 1130*Stewart Dana J 274-9018
 1132 White Geo L @ 272-2914
 1135 Vacant
 1136 Wythe Leroy A @ 272-2559
 1142 Vacant
 1143*Deuprey Danl H @ 270-2459
 1144 Bealo Violet M Mrs 272-5406
 1146*Hunter Howard D 270-8382
 1148 No Return
 1149 Barker M A Jack 274-4413
 1150*Ramsey Geo 273-1985
 1151 Harman Anna G Mrs 273-0471
 1152 Kunz Mary E 270-2669
 1153 Goodsell Eliz C Mrs @ 272-2754
 1154*Hernandez Maria R 270-5697
 1155 Murray Ether E 272-2504

1156 Parker Adelaide M Mrs 272-4182
 1158 Goldman Norman J @ 274-1285
 1159*Williams Scott R 270-6926
 1160 Goldman B Doneger Mrs 274-3132
 1161*Prodanovich Robin J 272-2233
 1163 No Return
 1167 Koenig Mary K Mrs @ 272-2706
 1170 Richter Fred B @ 272-2375
 1175 Allamon Richd F @ 272-2430
 1178 Williams Donald R @ 272-2301
EVERTS ST INTERSECTS
 1204*Hutchinson Steph S @ 270-8678
 1205 Clancy Wilmot @
 1209 Meharg Lucille I 274-9174
 1211 Wiemer Pauline E Mrs 274-9265
 1213 Fife Jean @ 270-4870
 1214 Vacant
 1215*Lucas June A 272-6982
 1219 Mc Gee Robt L 272-8699
 1220 Dease R Ernestine Mrs @ 274-9475
 1221*Massaro Pamela 270-5865
 1223 Woodfill Michl L 274-6226
 1228 Nelson Anton J @ 274-9451
 1231 Shewbert Wm J Jr 274-9379
 1233 Clark David L 274-4541
 1233½ Galloway Gregory J 272-4734
 1234 Kirkcaldy Margt G @ 273-1896
 1235*Dillehay Richd D 270-8690
 1236 Kirkcaldy Thos 270-0571
 1245 Bernard Anne L
 1247*Hudspeth Charles M 274-9737
 1248 Bell Cath E Mrs @ 274-9465
 1252*Papp Leonard J 272-7265
 1254*Campbell B 272-3315
 1255 Poly-Ra Apartments
 1*Bohleen J 270-5460
 2*Hubbard Ruth A 270-9418
 3*Mantales James W 270-5032
 4*Gill Vern H 270-9380
 5*Holloway Leland 270-6820
 6*Goodrich Joanna 272-4002
 7 Vacant
 8*Kims Dale 272-3786
 1256*Moore John H @ 274-9662
 1258 Morrison Linda L 272-1784
 1258½ Vacant
 1259 Gleason Richd A @ 274-9687
 1260 Ritt Mary E 272-6026
 1260½ Danieluk Walter J 274-9210
 1261*Holt Hillery E 270-0753
 1262*Landry Dennison M @ 270-6919
 1265 Caley Mabel L Mrs 273-2915
 1266 Groves Joe J
 1266½ Bell Richd J 270-3298
 1267 Crossman Julie @ 274-4368
 1268 Vacant
 1268½ Vacant
FANUEL ST INTERSECTS
 1301 Thomas House The apts
 1*Silvbauer Robt 270-6074
 2*David Davida 270-6731
 3 Fishney Ernestine 272-2426
 4 Wells S K 270-2525
 5*Steele K M 270-4137
 6 Vacant
 7 Vacant
 8 Snyder Roy
 1320 Mc Kenna Thos H @ 274-9604
 1328 Eberwien Theo G @ 274-9169
 1333 Apartments
 1 Harris Joseph W 273-9382
 2*Campbell Edw P 272-2321
 3 Mc Glothin Linda D 274-8898
 4 Simpson Elvera V Mrs 273-1776
 5 Donatelli Claude
 6*Rader P S 272-7121
 7*Downey James
 8*Marcus Eileen
 9*Davis Robt
 10 Remmer Marjorie E Mrs 273-9091
 11*Burchett Sonya
 12 Ide Clara S 273-4107
 14 Benson Gordon 272-1807
 15 Nelson Bette K 274-9469
 16*Lee Pat 270-3004
 17*Mangel James
 18 Gellert Helen Mrs 272-2405
 19 Franolich John J 272-4315
 20 Weinandy James A 272-7606
 21 No Return
 22 Duffy John J 272-8148
 23 Vacant
 24 Holland Shirley M Mrs 272-8467
 25 Fevold Marilyn B
 1338 Langton Gladys H Mrs @ 274-9760
 1343 Carlin Raymond W @ 274-9395
 1346 Mc Coy Wanda L Mrs @ 274-9201
 1351*Maissen Elaine 270-5456
 1356 Hovland Carl C @ 274-9628
 1361 Much Steven C 273-6867
 1363 Pippin Dennis K 272-4201
 1365 Vacant
 1366 Mogan Wm F @ 274-8473
 1367 Petersen Ralph A @ 274-9067
 1376 Vacant
 1377 Stark Wm S @ 274-9241

GRAND AVE 1966

456

GRANADA AV--CONTD

3583 VACANT
 3584 ROGERS SAML L • 298-3451
 3592 COLONBO CAROLINA M •
 3595 CHEPLA MARY • 296-2260
 3599 TIBEREND A EARL • 295-0432
 ---DWIGHT ST INTERSECTS
 3604 FINDLEY CHARLES L • 298-3622
 3612 THOMAS ORVILLE E • 296-4417
 3613 HABERKORN HELEN L MRS •
 296-3589
 3620 PETTERSEN CARL L • 295-9819
 3621 DEITZER FLORENCE E MRS •
 295-5471
 3622 VACANT
 3629 SCHELLENBERG EMIL L •
 295-1057
 3632 LARSEN LOUISE A •
 3635 BRADARIC WM L • 298-0481
 3636 TRADER LOTTIE M MRS •
 3645 BROTHERS VIOLA J MRS •
 295-4821
 3646 NICHOLS OVERTON W • 295-1376
 ---LANDIS ST INTERSECTS
 3704 THOMPkins WANDA S MRS •
 298-1612
 3705 HARE EMILY I MRS 296-1259
 3711 WALLMUTH LILLIAN A MRS •
 298-4038
 3712 FERGUSSON T KENNETH REV
 298-3248
 3720 VACANT
 3721 VACANT
 3722 PERSINGER SHELBY B •
 296-0221
 3727 SPERRY WM W • 295-5969
 3728 AHERN DANL • 296-1229
 3736 BOLLER GRACE M MRS •
 295-6730
 3737 HAUSER JAMES W 295-6147
 3744 HAGAN CLARA B MRS • 298-5208
 3747 KELSEY OTHO M • 298-3294
 ---GUNN ST INTERSECTS
 3752 VACANT
 3753 RINDE DORA F MRS • 294-3692
 3760 LAKEY IVAN L • 295-2881
 3761 FROELICH ANNA J MRS •
 295-7603
 3771 PERRY HOME AMBULATORY HOME
 298-5564
 PERRY CLARA M MRS • 298-5564
 MAIN HAZEL N MRS
 3772 BACON MINNIE C MRS •
 3778 WASDAHL DAVID S
 3779 TOWNER CHARLES C • 295-7774
 3782 SAN DIEGO ACCOUNTING
 SUPPLIES ACCT SYS 295-5224
 3784 VACANT
 3785 RICHARDS HARRY I • 295-7211
 3786 FIELD JOAN
 3788% POWERS CAROL L MRS
 3790 LIITHO-CHECK PRINTERS
 297-2825
 3792 TREBES PRINTING CO 297-2824
 3794 TREBES S EUG JR 298-3361
 ---WIGHTMAN ST INTERSECTS
 3801 EAGYE GORDON M ACCT 297-4679
 REWICK MILLER & ASSOCIATES
 ACCT 297-4676
 3802 POSCHMAN LILLIE E MRS •
 296-1162
 3802% PARKER HELEN MRS 297-3602
 3805 AVELDSON INSURANCE AGENCY
 GENL INS 295-4105
 3805B UNION TRIBUNE PUBLISHING CO
 (NORTH PARK DISTR OFC)
 234-7111
 3807 LIFE & CASUALTY INSURANCE CO
 OF NASHVILLE TENN 298-7089
 3809 VACANT
 3811 VACANT
 3816 MILLER EINAR H • 295-9604
 3819 SAFECO LIFE CO GENERAL
 INSURANCE GENL INS 298-9924
 3820 ARMOUR CONSTRUCTION CO GENL
 CONTR 295-2360
 BROWNING JOHN P 295-5269
 3829 NEW LIFE CHINESE LAUNDRY
 295-0460
 CHAN HOWARD S •
 3830 WOOD LUCIEN A • 295-1550
 3831 STERN'S LEO GYMNASIUM
 296-9340
 3855 BELT SIGNS SIGN PNTR
 295-6549
 3865 EDELSTEIN YETTA F 298-0218
 3875 ART PRINTING-FERRANS COML
 PRNTR 295-6387
 ---UNIVERSITY AV INTERSECTS

GRAND AV -FROM 4400 OCEAN BLVD
 EAST
 830 PARKER HOUSE BAKERY WHOL
 488-0056
 836 ESTELLE'S CATERING SERVICE
 488-1461
 846 GARY LORENE B MRS 488-3940
 848 AYARS CLARA 488-3852
 850 VACANT
 850% KOLASINSKI RONALD
 852 VACANT
 853 LA JOLLA IMPORTED MOTORS
 488-2687
 854 HOGAN MATHILDA 488-7866
 856 HERFORTH GERTRUDE MRS
 488-0448
 860 GRAND CLEAN-O-MATIC SELF SERV
 LNDRY 488-9404
 861 DE ANZA APARTMENTS 488-3122
 VINCENT KAY MRS
 865 GRAND AVENUE BEAUTY SALON
 488-3558
 APARTMENTS
 BOYNTON WARREN A • 488-3122
 1 BOYNTON WARREN 488-3122
 2 BEILAGE ALEX
 3 ALWEGG JESSYE
 4 DURKIN FRANCES MRS 488-9933
 5 GEDDES WM
 6 VACANT (APTS 6-8)
 9 THAYER LILLIAN F MRS
 488-3724
 10 NICKUM KATHRYN B MRS
 488-1594
 12 DE MARA ERNEST M
 14 GILTNER ANN
 868 AD SIGNS CO SIGN PNTRS
 488-0083
 870 BEACH N TOWNE-REALTOR
 488-1095
 872 GAUDREAU ERNEST
 885 DENTON RUTH MRS • 488-6968
 889 CRISP R M JR CHIROPRACTOR
 488-1058
 895 PACIFIC SHORES REALTY
 488-7555
 899 FARMERS INSURANCE GROUP
 488-2861
 ---BAYARD ST INTERSECTS
 909 NINETEENTH HOLE MINIATURE
 GOLF 488-9669
 910 TRENFEL RAMBLER & TOYOTA USED
 CARS 488-1021
 922 CALIFORNIA LIQUOR 488-7798
 931 NINE THIRTY-ONE GRAND
 APARTMENTS 488-9919
 HOZDUK-FARRAR REAL EST & INS
 488-2863
 931A VACANT
 931B RAY ROBERTA
 931C BAKER ROBT
 931D SALCIDO LOUIS
 931E DENNISON DON
 931F INGEGNERI DOMINICK
 931G MODINE WYLDER R
 931H HOZDUK JOHN R 488-9919
 931I VACANT
 931J VACANT
 931K LORINCIE CHARLES J
 931L JONES RONALD
 942 TRENFEL RAMBLER & TOYOTA
 488-1021
 949 TURQUOISE SWIM SCHOOL
 488-8489
 957 GRAHAM BARBARA P MRS 488-3884
 959 VACANT
 961 PRUSINSKI CONRAD B 488-4313
 963 AMERICAN REALTY GUILD REAL
 EST 488-2854
 SCHNEIDER WM M 488-2854
 969 VACANT
 975 MC CASHEN TONY
 977 VACANT
 ---CASS ST INTERSECTS
 980 DORMAN'S INC TIRE SERV
 488-0629
 1010 MELTON RICHFIELD SERVICE
 488-2544
 1011 DOG HOUSE THE RESTR 488-0339
 1020 DIVING LOCKER THE AIR SUIT
 CLNS 488-9088
 1023 VACANT
 1025 VACANT
 1030 NORTH SHORES LODGE NO 2150
 (BPOE) 488-4050
 1033 RED DOOR THE GENL MDSE USED
 488-8990
 MANCHEE THELMA E MRS

1036 VACANT
 1041 VACANT
 1042 MOSLEY ANDREW G JR •
 488-7645
 1043 BERNARDON MARIE 488-5197
 1045 STEARNS LUCY M MRS 488-6083
 1046 DOBYNE ANNA E MRS 488-1820
 1047 MAZANEK FRANK 488-3168
 1048 HEELEZ MICHL
 1049 GARTY FRANK J
 1050 MICHELSON RAY E 488-4930
 1051 CONDON BLANCH MRS 488-9661
 1051% HALL ALICE N MRS 488-3263
 1052 GWAZDACZ JOHN 488-3516
 1053 NEISWENDER GUY R • 488-2593
 1054 ROCK JAY 488-4130
 1055 HUNT ALMA M 488-0338
 1056 NO RETURN
 1057 VACANT
 1058 CHRISTENSEN NORMA MRS
 1059 VACANT
 1060 VACANT
 1061 VAN HORN BETTY B MRS
 1062 WOOD HENRY
 1063 DAVID NOEL
 1064 NO RETURN
 1065 MERRITT EUNICE H 488-4445
 1067 KERNS LARRY 488-6780
 1069 POLICASTRO JOHN J 488-7366
 1070 RIPOLLONE JOSEPH F •
 488-4891
 1070% MC KENNA HELEN
 1071 ROGOVIN DIANE
 ---DAWES ST INTERSECTS
 1101 GELLEY JANICE M MRS 488-4026
 1103 BELL JULIA F MRS 488-8498
 1105 ALEXANDER JESSIE
 1106 SANDERA JOHN A 488-1541
 1107 DAVIES ALBERT M
 1109 FERGUSON MARGUERITE K MRS
 488-4857
 1109A VACANT
 1111 VACANT
 1113 SANDERA ELLEN M MRS
 1114 NEWMAN ALICE V MRS 488-1867
 1115 VACANT
 1116 BOHRNSTEED ETHEL M MRS
 488-7279
 1119 JEFFERSON EDGAR L • 488-6721
 1126 YORKSHIRE THE APTS 488-8651
 1 DUMAS R L
 2 ANDERSON JESSE E MRS
 3 SHUMAKER D V
 4 HILL PENNY R
 5 PERSICHINO A J
 6 JESPERSON WM J
 7 MEYERS L F
 8 WETZEL ERNEST W 488-8651
 9 GIESECKE GOLDIA MRS
 10 MANNING BARBARA
 11 HARRIS BETTY
 1127 APARTMENTS
 1 O'NEIL PAT J
 2 VACANT
 3 VACANT
 4 ALTHAUS NANCY
 5 VACANT
 6 ROBERTS JEAN 488-7207
 1132 CARMONA ROBT M 488-2642
 1133 VACANT
 1133% WILSON NANCY
 1134 PAIS EUG J 488-9631
 1135 NO RETURN
 1135% WILLIAMS KENNETH C
 1136 PETERSON PAUL E
 1137 VACANT
 1137% VACANT
 1138 WHEELER DONALD L 488-2943
 1139 HUDSON CHARLES L
 1139% VACANT
 1140 STARKS FRANK S 488-2711
 1140% VACANT
 1141 NO RETURN
 1142 CARTER MARTHA A MRS
 1142% VACANT
 1143 VACANT
 1144 KELLY VIRGINIA
 1144% CHABINA JOHN R
 1145 LARSON ELMER
 1146 WORTHY JAY N 448-1803
 1146% WIBEL NORMAN E 488-6441
 1147 HAGA GENE R 488-1716
 1149 BENSON MARTHA E MRS 488-1670
 1149% EAGAN ELIZ A MRS 488-5302
 1151 GALLAGHER PATRICIA •
 488-9950
 1157 HALPERIN NELL G MRS 488-3673

BAYARD ST 1966

193

BAXTER ST--CONTD

5111 SIMONDS VIRGIL D • 273-1613
5112 SAUT EDW A • 273-1939
5120 JONES SAML N • 273-6125
5121 STAGNER COY S • 273-6123
5131 SCHOONOVER EVERETT O • 273-1690
5141 KYES RUTH MRS 273-8553
5144 OLSON GEO W • 274-8577
5150 VOJTKO GEO R • 273-4294
5151 VACANT
5156 VACANT
5159 VACANT
5165 JOHNSON CARL A •
5170 SATTERLEE MICHL C • 276-1465
5175 VACANT
5188 PRAZMARK JAMES A •
5189 FARHOT JERRY L • 276-2581
5198 BALISTRERI ANDREW • 274-8970

BAY FRONT ST -FROM SIGSBEE SOUTHWEST TO SAMPSON

1995 NATIONAL MARINE TERMINAL INC COML FISHERM 232-7311
WESTGATE-CALIFORNIA CORP CANNERS 232-7311
WESTGATE CALIFORNIA PRODUCTS INC CANNERS 232-7311

BAY VIEW CT -FROM 1859 LYNDON RD SOUTH

4047 HAMILL ALICE E • 296-6451
4051 ROCLE LOUISE MRS • 295-6122

BAYARD ST -FROM 1 BLK SOUTH OF 900 PACIFIC BEACH DR NORTH

4005 SCRIPPS THOS O • 488-2633
4025 CRISCOLA ANTHONY P • 488-0355
---PACIFIC BEACH DR INTERSECTS
4104 BARNES JOHN D 488-7396
4110 BECKETT HERBERT L • 488-8120
4120 WINBERGER RICH D • 488-2083
4121 TICHENOR ALICE L MRS • 488-4304
4127 TAMMEN BILLY F • 488-5107
4138 TELLIOUS HAROLD O • 488-2238
---OLIVER AV INTERSECTS
4204 SCHUSTER LENOIR MRS • 488-3672
4205 GELARDI CHARLES W • 488-2219
4211 BOWMAN JOHN P • 488-8230
4212 SCHARPERKOTTER MARSHAL C • 488-6307
4218 SZALONEK CAROLINE MRS • 488-0372
4225 GRAY ERNEST S • 488-4166
4226 DUNBAR PALMER H • 488-4122
4236 WHITMAN JACK H • 488-5635
4239 SUGITA SAM I • 488-0162
4242 SWIFT RUSSELL W • 488-4316
---REED ST INTERSECTS
4277 POWRIE WM D 488-4297
4278 KINGSLEY ALICE M 488-0874
4280 WARFIELD LOUISE F MRS 488-1184
4282 CARTER BERNARD M 488-7498
4284 VACANT
4285 VACANT
4287 CHRISMAN CLARA B MRS 488-6297
4289 VACANT
---THOMAS AV INTERSECTS
4310 MEADY ROBT 488-4673
4316 CHRISTENSEN DOROTHY N MRS •
---GRAND AV INTERSECTS
4406 DRAKE REALTY CO 488-2886
4408 BOBBIE'S TAILORING MENS & LADIES ALTERATIONS 488-5066
4410 COTTON JESSE D TAX CONSULTANT 488-6608
4412 ABRA EMPLOYMENT SERVICE 488-0505
4414 CLAIREMONT APPLIANCE HSEHOLD APPL DLRS 273-3959
4425 FRYE JOSEPHINE L MRS 488-6263
4435 SCHMITZ MILDRED B 488-4269
4441 GAVETT EMILY R MRS 488-8881
---HORNBLEND ST INTERSECTS

---GARNET ST INTERSECTS
4516 SMITH HENRY
4518 MEJIA TONY 488-2641
---FELSPAR ST INTERSECTS
4627 KILGORE MARY M MRS 488-5136
4629 MC CUE MARY A 488-5785
4630 CARTER JACK R • 488-4694
4631 NIEHOFF CATH MRS 488-4216
4633 RAYCE JOSEPH
4635 CROCKER CHARLES B
4637 SONNESON ERIC
4639 SCOTT EARL 488-6029
---EMERALD ST INTERSECTS
4650 FULLER ELIZ MRS
4652 VACANT
4654 WATTERS HELEN M MRS 488-1815
4655 STRAMAGLIA JOE 488-7161
4656 RICE LAWRENCE R 488-0230
4657 CALLAN MAUREEN H MRS 488-2208
4658 RICE ROBT
4659 PATITUCCI JACK O 488-8556
4661 VACANT
4663 VACANT
4679 BISBY LLOYD L 488-0202
4682 HVEEN HELENE
4684 NELSON WM H 488-1485
4686 VACANT
4688 MILLER MIRIAM MRS 488-9874

---DIAMOND ST INTERSECTS
4725 KEMPER RALPH V • 488-5709
4726 WASHINGTON MOZELLE S MRS 488-4645
4727 DENHAM JAMES H 488-9798
4728 MORGAN THURMAN 488-3826
4737 ARNDT PAUL JR
4739 HAMMOND BESSIE MRS • 488-4442
4741 SHAW LINDA L
---MISSOURI ST INTERSECTS
4758 NO RETURN
4765 ERICKSON ALVINA MRS •
4766 VACANT
4776 TRENFEL JACQUELINE T MRS • 488-6693
4777 LA ROCHELLE JAMES V • 488-2669
4780 VACANT
---CHALCEDONY ST INTERSECTS
4815 NO RETURN
4824 ROSENBOHM RICH D H • 488-1823
4826 VACANT
4827 ALDRICH CARROLL E • 488-5645
4878 COREY JOSEPH 488-5246
---LAW ST INTERSECTS
---BERYL ST INTERSECTS
4890 FISHER MARK
4915 BALZER JOHN J • 488-3905
4917 SPIES ROSALIE MRS • 488-9604
4926 DAVIS ODESSA S MRS 488-0489
4935 WILSON JOHN C 488-7108
4937 BAKKEN ERWIN M REV • 488-3063

---WILBUR ST INTERSECTS
4964 COLIANNA FRANK G • 488-0070
---LORING ST INTERSECTS
5018 CURRAN EDITH G MRS • 488-4788
5027 VACANT
5028 SIUDZINSKI WM J • 488-8141
5029 CAPDOUCH PHILIP D 488-2061
---OPAL ST INTERSECTS
5075 PALMER ROBT L 488-0264
5076 ROCHOW RANDALL F
5079 HAMILTON CURTIS W • 488-1549
5081 TRUE PAUL E JR 488-6911
---TOURMALINE ST INTERSECTS
5116 LA FONTA SIDNEY A • 488-6248
5126 BOEHM SHEILA K
5130 NO RETURN
5134 VACANT
5138 BOEHM KATH G
---SAPPHIRE ST INTERSECTS
5150 MUNSON EDNA F
5160 VACANT
5160½ CHODZKO RAY A
5161 KELLY HERBERT E 488-1749
5162 LAFFEN LAWRENCE E
5162½ KOCH REYNOLD R 488-1802
5170 BAYARD APARTMENTS
1 NEAL VIRGINIA N
2 VACANT (APTS 2-4)
5 DRIER FRANCES
6 NO RETURN
5173 VACANT

BAYLOR DR -FROM COLLIER AV NORTH 3 WEST OF 54TH

4705 VACANT
4711 CONRAD GLENN R • 582-4233
4717 ABRAMS MACY L • 582-4204
4723 HIATT MARION • 583-2147
4730 BLUM DANL F • 582-2983
4736 MORGAN DAVID E • 583-1198
4737 MEANS ROY •
4743 DE MEULIS JEAN • 582-5153
4744 LOSS ERWIN C • 582-0502
4751 HARTLEY HAROLD R • 583-3867
4759 KREPT F HENRY • 582-8718
4803 FEINBERG BELLA MRS • 582-6017
4809 HUNTER RALPH A • 582-7808
4817 POTTER AUSTIN W • 582-6736
4818 NO RETURN
4823 BELKIN PAUL • 582-8657
---ALCORN PL BEGINS
4829 ROBINSON JOHN W • 582-7335
4840 TEIG NELS • 582-1032
4850 PIERSON EUG W • 582-6177
---AUSTIN DR INTERSECTS

BAYONNE DR -FROM 3400 INGRAHAM NORTH

3065 GOWLAND GEO • 273-0729
3404 COOP WM • 274-3173
3410 BROOKS JOSEPHINE D MRS • 274-2729
3411 PETERSEN ARNT • 273-2966
3416 COOPER RICH D • 274-1689
3422 TURNER HENRY G • 273-3687
3423 OTT CLARA W MRS • 274-1635
3428 MOLYNEAUX GEO • 273-1130
3433 DODSON JAMES • 274-5404
3434 SHISLER HENRY G • 274-1441
3437 FOSTER DON S 274-2445
3440 GILLILLAN ROBT D • 273-8319
3445 MILANDER MERLIN L • 273-5526
3446 KRUEGER DAISY V MRS • 274-1428
3451 CUMMINGS BENEDICT P • 274-2615
3452 BUCKEL ARTH • 274-6783
3461 HARRIS FRANK O • 274-2155
3462 KING RUBEN J • 274-1342
---LA CIMA DR INTERSECTS
3503 ASMAN FRANCES P MRS • 274-5986
3504 CARROLL WM B • 274-3911
3509 LECOG EUG D • 273-0845
3510 ANDERSON JACK K PRESCOTT A E MRS 274-1189
3515 PEARSALL RUTH E MRS • 274-1405
3516 GREEN BENJ A • 274-1817
3521 GUDAITAS GRACE C MRS • 274-66E3
3524 CHRISTENSEN RICH D P • 274-5198
3529 VAN HORN MELVIN L • 273-8057
3530 GARNER MYRON O •
3535 GOW RUSSELL D • 274-2299
3536 ATHA AUGUSTUS A • 274-2308
3541 CLARK WALLACE L • 274-1889
3544 STEELMAN NORMAN L •
3547 REMER RAYMOND E 274-4488
REAR LEE EMILIE P MRS 273-9997
3548 HAYDEN SAYLIN E •
3553 HARTIN WM J • 274-0336
3554 VACANT
3559 WEINGARTNER CARL J • 274-2205
3560 MILLER FLORIAN H • 273-9237
3565 NO RETURN
3566 VACANT
---LA MANCHA DR INTERSECTS
3603 PIERCE LESTER E 274-1578
3604 NO RETURN
3610 LAFFERTY EUG H • 274-1895
3611 WELLINGTON LORENA N MRS
3615 BELT OPAL MRS • 274-2417
3616 HAMILTON ERNEST A • 274-2256
3621 GARCIA GUILLERMO E •
3622 BRAUER JOHN M • 274-2856
3627 PATTERSON MAGDALENE S MRS • 273-8999
3628 GREEN MARLAND O • 274-2189
3633 DAVIDSON ANN MRS • 273-3634
3634 WALKER PATRICIA A MRS
3639 ROETHEL GEO • 274-1059
3640 STEVENS NORMAN C • 274-1348

CASS ST 1966

CARTWRIGHT ST--CONTD

6885 MARSHALL KELLETH G • 582-4230
6990 BOWEN MARJORIE M MRS 592-2567
6991 STARKE SCOTT L 582-2839
6896 SCARBROUGH WM G • 583-2601
6897 BASTIN DONNIE P 286-1302
---MILBROOK ST INTERSECTS

CARY WAY -FROM CASTLE HILLS DR NORTHWESTERLY I NORTH OF FOOTHILL BLVD

1301 WAHRENBROCK VERNON D • 1302 GEORGE DARRELL L • 488-5036
1310 CAREY CHARLES G • 488-3212
1311 GRAY DAVID B • 488-3235
1320 DRISCOLL D J • 488-0306
1321 MC CLEARY JOHN F • 488-6130
1331 POEHLMAN EDW V • 488-0247
1341 VACANT
1351 HARLOW NEAL E • 488-5542

CASCADE CT -FROM 6472 CASCADE ST EAST I NORTH OF MILLIKEN AV

3723 VACANT
3724 DAVIS JOHN R • 453-4368
3731 RAYMOND EDW C • 3736 BUTCHER PHILLIP • 3739 MAJOR LOUIS H • 3747 BARBER RICH D W • 453-4521
3748 LANE MARVIN W • 453-4944
3755 CHAMBERS JACK R • 453-0110
3760 SHAFFER DONALD • 3763 RICHEY DANNY • 3771 CHARVAT JAMES A • 453-4821
3772 BARKER JAMES L JR • 453-3976
3784 RICK ROBT A • 453-3131

CASCADE ST -FROM 3707 MILLIKEN AV NORTH I WEST OF RADCLIFFE DR

6326 WALLS WM • 6340 KULCHIN BERNARD A 453-2760
6354 MOORE HARRY A • 453-4823
6365 CHRISTY DAVID K • 453-4601
6368 DRAZ RICH D • 453-4550
6418 KOCHERHANS JOSEPH G • 453-4200
6419 YERCZYK ROGER F • 453-4683
6436 DEAN KENNETH S • 453-4335
6437 WATKINS DUDLEY C JR • 453-4784
6454 STELL WM J • 453-4651
6455 SMITH LAWRENCE D • 6472 CLEMENTS GARY D • 453-4203
---CASCADE CT BEGINS
6509 WILLIAMS CHARLES • 6512 SAVORY WALTER J • 453-4367
6521 GOOD MELVIN F • 453-4543
6524 ARANDA RALPH R • 453-4820
6536 KELLY GARY K • 453-0622
6548 WINTERS JESSE • 6560 KANE THOS R • 453-0403
6561 BROWN FRED R • 453-3949
6572 DRAGE HENRY R • 453-0302
6603 BLACK RUSSELL D • 453-3579
6610 CLARK RODNEY G • 453-0104
6615 LE GRANDE HENRY • 453-0301
6624 SWEENEY DARWIN J • 453-0303
6627 GOOLSBY OLLIE P 453-2258
6639 ANDERSON KENNETH E • 453-3969
6642 LEAVENGOOD JAMES • 453-3211
6654 BONATUS DONALD J • 453-0044
---RADCLIFFE DR INTERSECTS

CASEMENT ST -FROM ENCINO NORTH I WEST OF GALAHAD RD

2311 VACANT
2316 ALPERT NORMAN J 279-2109
2321 SEXTON DON W • 277-4200
2330 SCHAEFER ALBERT 279-0574
2331 WITHYCOMBE JAMES W • 2340 VACANT
2341 VACANT
2350 CARPENTER MARILYN MRS • 277-4694

2351 MARDEL ALF D • 278-2630
2360 THOMAS ROBT L • 2361 HANNON TOM • 278-0174
2370 WOOD EUG R • 277-9651
2371 ELBERT KENNETH F • 277-4170
2404 MC MINN JAMES R • 278-0166
2405 JENNINGS CARL R • 277-4175
2420 TANIZAKI KATSU • 2421 JARVIS JOHN W • 2436 BENSON DON 277-7853
2437 SMITH RICH D C • 277-0097
2450 STEEL CHARLES E • 277-4107
2451 MENDELL HENRY M • 278-6036
2465 STINNETT EMMA P MRS • 278-1045
2466 GRANDO JOHN P • 277-4196
2480 UDOVCH JOSEPH J • 278-9494
2481 HUMPHRIES LOWELL R REV 278-3328

CASITA WAY -FROM MARGARET DR NORTH 3 EAST OF VISTA GRANDE DR

3900 GOETZ PETER JR • 582-7572
3903 RATHIEN RICH D A • 583-7046
3906 MALONE DONALD J • 582-4054
3909 BLITZ VERNON C • 583-1278
3912 KIEFER WM • 582-6619
3915 SPRATT MARY E MRS • 582-7721
3918 THOMPSON CHARLAINE W MRS • 583-3900
3921 EMCH MYRON C 582-1547
3924 BARTLETT HARLON E 582-7175
3927 PARK JACK • 582-8581
3930 BUSH JAMES F • 583-3435
3933 RAUSCH GED L • 582-5942
3936 KIRBY PHILIP M
3939 BIGGERS CHESTER L • 583-4085
3942 VACANT
3945 SELFRIDGE JACK G • 3948 GREGOIRE EDWIN P • 3951 HEITZ ROBT E • 582-4500
3954 HAMILTON ROBT D • 3957 MURPHY JOEL C • 582-6106
3960 ERPELDING RONALD E • 3963 DENTON JAMES M • 582-2452
3966 NO RETURN
3969 GITLIN EDITH M MRS • 583-6798
3972 SCHNERINGER LONNIE L • 3975 WHITLEY DOUGLAS D • 582-0470
3978 HAMILTON FOY • ---CELIA VISTA DR INTERSECTS
4003 MENZEL KLAUS J • 582-1895
4004 SANDERS RUSSELL E • 586-7991
4007 CUDDAHY THOS 582-0979
4008 EDDY ALPHEUS E • 582-6012
4011 SCOTT MUNSON D • 4012 GREEN WM H • 582-6495
4015 JONES WALTER H • 582-7113
4016 NEAL TOM C • 583-4583
4019 CLUTTER RONALD B • 582-9435
4020 MULLEN MICHL J 583-6170
4023 HESKETT JAMES E • 4024 POWERS JAMES • 583-6327
4025 HALL GLADYS M MRS • 582-2465
4027 SWEAT ARNOLD L 582-4778
4028 HUFFMAN CHARLES M • 583-7859
4031 SLOBE WM • 582-2953
4032 WINDER ROY B • 583-2415
4035 FRENCH LUTHER E • 4036 FARROW FRANCIS A • 582-2405
4037 WILDES BURTON E JR • 582-5179
4040 SELMAN ROBT H • 582-9183
4041 FILLION ALF J • 582-0480
4043 LA CHAPPELL PAUL M • 583-6259
4044 DE VAUX HARLEY JR • 582-0334
4047 KIMMERLING LOREN M • 583-5055
4048 WALLBRETT RAYMOND A • 582-2766
4052 DUNN CARROLL H • 583-0883
4056 GEHLKEN JOHN L • 582-2712
4060 MILLER JAMES E 582-0431
---MISSY DR INTERSECTS
4100 FARGO RAYMOND R • 583-4095
4104 ROMAND ANTHONY • 583-6321
4108 MC BRATNEY REX D • 583-1160
4112 MORANVILLE BENEDICT A • 582-6541
4116 BUNNEY DON D • 582-7690
4120 SWEANEY MARTIN H • 582-8940
4124 NO RETURN
4128 FROELICH ALBERT E • 582-8246

4132 BENNETT JAMES K • 582-2490
4136 RUDD MILTON • 286-1245

CASITAS ST -FROM CORDOVA EAST I NORTH OF LADERA

4380 MC ATEE V R • 224-1452
4402 KERNER BERNARD B • 223-9752
4414 WARD THEO D • 222-1753
4424 RAND WALTER • 223-6328
4425 SCHMIDT ROBIN
4434 PAULL ALVORD • 222-7237
4444 WATSON WILBUR H • 224-1178
4445 GRAHAM CHESTER R • 222-1266
4453 NO RETURN
4454 MUREK JOSEF K • 223-0473

CASPER DR -FROM GOLFCREST DR EAST I SOUTH OF JACKSON DR

7248 VACANT
7251 VACANT
7268 NO RETURN
7271 VACANT
7288 VACANT (7288-7308)
7315 VACANT (7315-7323)
7327 VACANT (7327-7339)
7344 VACANT (7344-7351)
7356 VACANT (7356-7363)
7365 VACANT (7365-7368)
7375 TAYLOR PHILIP D • 460-3804
7380 PETERSON HAROLD • 7392 VACANT

CASS ST -FROM 1000 PACIFIC BEACH DR NORTH 3 EAST OF VISTA GRANDE DR

4135 ANDERSON DONALD N • 488-4324
4138 SWALM ENTERPRISES PORTABLE KIDDIE RIDES 488-3550
SWALM CALVIN D • 488-3550
---OLIVER AV INTERSECTS
4206 SMITH LARRY C • 488-2245
4236 DU MOULIN NORMAN J • 488-8577
---REED AV INTERSECTS
4254 KINSLOW EVERETT J • 488-2728
4264 ROIZ GERALD 488-9087
4275 FARNUM MARTHA T SCHOOL 488-7519
4280 MOSES RICH D
4284 PAULL DONALD E PLMB BR3-7242
4288 ATLAS UPHOLSTERY 488-2331
---THOMAS AV INTERSECTS
4306 EXOTIC POUCH THE DOG GROOMING 488-5902
4302 WEBER-EDWARDS ARCHT 488-1093
4316 VACANT
4318 BUDGET TERMITE CONTROL 274-1350
BURKS TERMITE CONTROL 274-3350
4322 BAY AREA MULTIPLE LISTING SERVICE 488-5536
4323 COIFFURES EXOTICA INC BEAUTY SHOP 488-1056
4328 VILLA MARINA BEAUTY SHOP 488-3304
4330 VACANT
4336 VACANT
4338 VILLA MARINA APARTMENT MOTEL 488-1846
KING RAYMOND R 488-1846
---GRAND AV INTERSECTS
4423 WILFORD RALPH S CO INV PLANNING 488-0543
4425 COLONIAL BUILDING ROOMS
A PACIFIC TELEPHONE (DIST OPERATIONS PLANT) OFC 273-0093
C VACANT
E VACANT
F BENEDICT GEO LWYR 488-7548
F BLAKE WESLEY C LWYR 488-7548
H PACIFIC SHORES INSURANCE AGENCY GENL INS 488-0515
J PACIFIC TELEPHONE CO (OFC) 274-0062
K INTERMAN ASSOCIATES INT DEC 488-1753

CASS ST 1966

265

CASS ST--CONTD
COLONIAL BUILDING--CONTD

L VACANT
M VACANT
4427 COLONIAL BARBER SHOP
488-9696
4429 PACIFIC SHORES FINANCE CO
488-0618
4431 LIBERTY LOAN CORP 488-7527
4435 CARR'S BILL INSURANCE AGENCY
488-0646
GONZALES DONALD INS 488-0646
HARMON ROY INS AGT 488-0646
KENDALL GEO INSURANCE AGENCY
488-0646
MC NEIL INSURANCE AGENCY
448-0646
PALMER WALTER INSURANCE
AGENCY 488-0646
TRAVELERS INSURANCE
COMPANIES THE 488-0646
---HORNBLEND ST INTERSECTS
4453 THRONTON MAURICE 488-9071
4455 GARTON CLAIRE MRS 273-0310
4463 GARDNER-SMITH BARRY 488-8064
4465 VACANT
---GARNET ST INTERSECTS
4502 DUNAWAY SAML W • 488-2112
4508 SCOTTY TV STORES SLS & SERV
488-7577
4525 MC INTIRE EUG A INVESTMENT
OFC 488-1701
4536 EDERER BERNARD F DENTIST
488-2200
MILLER CHARLES E DENTIST
488-2200
4538 HERMANSON JOHN M PHYS
488-7585
WAGNER WM H PHYS 488-7585
4595 SACKETT LLOYD J AUTO REPR
488-6711
---FELSPAR ST INTERSECTS
4603 D'ANDREA CHARLES J DENTIST
488-0303
4605 WHELPFLY HARRY W JR OPTOM
488-2052
4609 CROUSE MURRAY H PHYS
488-0649
4612 CIRCUS ROOM TAVERN 488-9311
STYERS ODELL C 488-9421
4617 ONE STOP COIN-OP SELF SERV
LNDRY 488-9374
4618 LOCAL SQUARE PRINTERS &
PUBLISHERS 488-9837
HARPSTER CARL C
4620 WALSH ROSE BEAUTY SHOP
488-4443
4626 STANISH PRINTERS 488-6295
4629 KOKOMO CLUB TAVERN 488-9332
4631 PEETZ KATH MRS • 488-9856
4640 DAHL ROSE MRS
4642 ROXY THEATRE 488-3303
4644 BERKLAND FLOYD L 488-4475
---EMERALD ST INTERSECTS
4652 ANTIQUE CORNER THE 488-3800
4655 ALL STAR MARKET GRO & MEATS
488-4185
4660 AMERICAN CLEANERS & LAUNDRY
488-4807
4666 FLEISHER PRODUCTS PLASTICS
488-2528
4667 ATCO PLUMBING INC 488-0641
PACIFIC BEACH PLUMBING CO
INC CONTRS 488-0641
4672 VACANT
4675 CANAVAN REALTY 488-2883
4675½ THOREN VI MRS REAL EST
488-4711
4676 VACANT
4677 GORMSEN'S PACIFIC WASHER
SHOP REPR 488-6590
4680 RENNEKER H H CO INC CRADEL
MFRS 488-2655
4683 HAMLIN STUDIO & ART CENTER
ART SUPS 488-5350
4684 VACANT
4687 BETTE-JUNE DANCING ACADEMY
488-5538
4688 TREASURE MART ANTIQUES
488-8553
4691 HAMLIN STUDIO & ART CENTER
(WORKSHOP)

---DIAMOND ST INTERSECTS
4710 PACIFIC BEACH MORTUARY &
MISSION BAY CHAPEL FUNERAL
DIR 488-5553
4724 UNCLE JOE'S BARBER SHOP

87

4726 JEAN'S BEAUTY SHOP 488-3423
4728 BRAY JOSEPH T JR • 488-7328
4735 SAINT BRIGID'S ACADEMY
PAROCHIAL SCH 488-2875
SAINT BRIGID'S ROMAN
CATHOLIC CHURCH 488-2875
VAN VEGGEL J A REV 428-2875
4750 BROWN'S UPHOLSTERY MART
488-7815
---MISSOURI ST INTERSECTS
4761 CHRIST EVANGELICAL LUTHERAN
CHURCH 488-4239
4764 VACANT
4766 ESPOSITO BEN E PHYS 488-4976
4768 ESPOSITO BEN E •
4776 BRANSON & DAY ACCT 488-8301
---CHALCEDONY ST INTERSECTS
4821 PACIFIC BEACH GARAGE AUTO
REPR 488-2381
4825 PACIFIC BEACH AUTOMOTIVE
SERVICE AUTO REPR 488-8212
4837 ROGER'S AUTOMOTIVE CENTER
AUTO BODY & MECH REPR
488-4282
---WINTER ST INTERSECTS
4850 CLAIBORNE & ROGGENKAMP
INCOME TAX SERV 488-1513
CALIFORNIA REAL ESTATE
SCHOOL 488-6396
4852 CASS STREET BARBER SHOP
488-6405
4856 IDEAL BICYCLE SHOP 488-1727
4863 BAY-COVE VETERINARY CLINIC
ANIMAL HOSP 488-0959
4864 IDEAL MOWER SHOP REPR
488-1064
4867 BOWDEN'S CUSTOM UPHOLSTERING
488-5055
4869 BOWDEN RICH D • 488-5055
4873 WASH HOUSE THE LNDRY
488-7072
4877 RICHMOND FLOY L MRS 488-2183
4878 GAUDREAU TELEVISION SHOP
TELEV REPR 488-5565
4879 MELIA MARION
4880 HASLETT WM R FURN FNSHR
488-8866
4881 TAFT LAURA L 488-2091
4886 CHICKEN-A-GO RESTR 488-0665
4888 EDDIE'S MARKET GRO 488-9268
HANNA BROS CARPET SERVICE
CLNS 488-4142
4897 BAIRD LOUIS P • 488-1677
---BERYL ST INTERSECTS
4907 VACANT
4909 MALLON ED W 488-7897
4910 VACANT
4911 SESSO MARIANNE MRS 488-7783
4913 VACANT
4925 SHIMPACH DOROTHY
4931 DELF ROBT JR
REAR GUNN JANE M MRS • 488-9769
4937 VACANT
GOODMAN CONSTRUCTION CO GENL
CONTRS 488-3979
4944 MAR VISTA MOTEL 488-2456
KEYES JOHN 488-2456
---WILBUR ST INTERSECTS
4952 COOK ETHEL M MRS
4962 WHEELER FLORENCE
4965 CLARKE'S GYM 488-1956
4966 CULPEPPER M DAVID JR
488-7042
4967 MABEL'S BEAUTY STUDIO BEAUTY
SHOP 488-5353
4968 VACANT
4970 BARTON REALTY CO 488-0678
4972 FORD'S ANTIQUES 488-4722
4975 SPEED QUEEN WASH SELF SERV
488-9256
4976 FORD JOE 488-8474
4978 COMPTON JOSEPHINE M 488-6812
4979 JUG LIQUOR STORE 488-9385
4983 SPEEDEE MART GRO 488-9363
4984 SCOTT NORMAN R 488-6003
---LORING ST INTERSECTS
5007 DIAL T V TV SLS & SERV
488-2153
5010 PACIFIC BEACH SHELL SERVICE
GAS STA 488-5654
5011 VACANT
5013 VACANT
5015 HOUSE OF DA' RON BEAUTY SHOP
488-1091
5019 KIMO'S TAVERN 488-9396
5025 TIPTON MANAGEMENT REAL EST
488-5055
5026 EMORY PLUMBING CO INC CONTRS
488-2838

5040 COLE MOVING & STORAGE CO
276-0235
5049 APARTMENTS
2 MC ELHINNEY BUD
3 REESE ANN
4 WEBINGER MARGT
5 CALVANC JEANNE
6 JONES OMA V MRS 488-8897
7 ROETHLER PEARL
8 DWYER GRACE
9 SPLITSTONE RAY
10 SANDERS HAROLD E
11 JACKSON ALTON B
12 FRANCESCA ROBT E
14 LUPPINO CATH
15 BARBER BEVERLY
16 HARTMAN CHARLES
17 CASSIDY GEO
5051 MORAN'S FAYE HAIR FASHIONS
BEAUTY SHOP 488-3835
NO RETURN
5053 LA BRIOLA FRANK J 488-4178
5063 SMITH ELLA F MRS 488-6928
5065 GRIMES LOZZIE MRS 488-9197
5074 CASS STREET AUTO REPAIR
488-6167
5080 CERVENY'S WELDING CO
PORTABLE ARC & GAS 488-8336
---TOURMALINE ST INTERSECTS
5105 VACANT
5109 VACANT
5110 SHORE'S APARTMENTS
JONES DALE
5112 HOLDING CHRIS
5114 QUALIATO PLUMBING CONTR
454-7992
5115 DELFOSSE RACING CARS SLS &
SERV 488-7878
5115½ MEYER HANS
5127 DEANER TED MIMEOGRAPHING
488-4745
DEANER THERESA MRS •
488-4745
SKINNER FRANK C PRINTING CO
488-4745
5138 SAND & SEA MOTEL 488-5629
FOSBINDER HAZEL MRS •
488-5629
---SAPHIRE ST INTERSECTS
5141 PACIFIC BEACH REAL ESTATE
488-3583
CLINT WM H BLDG CNTR •
488-3583
5155 ROOS TONY J • 488-0781
5158 BLANCHARD CORA I MRS
488-1309
5158½ BURRIS DELBERT W 488-4753
5164 BEACHCOMBER THE BEAUTY SHOP
488-7177
5165 ROOS' T GERMAN MDOTORS AUTO
REPR 488-0040
5166 WALT'S BARBER SHOP 488-7203

---TURQUOISE ST INTERSECTS
5205 DON'S FLYING A GAS STA
488-2202
5220 CHUNG HICKEY F 488-0796
5228 LE HEW CHARLES G • 488-4210
5229 SHEPHERD CHARLES E •
488-8645
5235 VACANT
5243 JACKSON ROBT W 488-0749
---AGATE ST INTERSECTS
5260 VACANT
5266 ADAMS S JANET MRS • 488-2606
5276 DOUTHETT WM A • 488-6846
5277 GOODMAN JOHN W • 488-9538
5280 KOENIG ARTH L • 488-3895
5286 VACANT
---ARCHER ST INTERSECTS
5305 HOUSTON JACK A • 488-8531
5325 NOLIN OTTO E • 488-7639
5339 RICANOR MIGUEL A 488-4986
5340 LEEDS ROBT S • 488-4346

89

75

CASSANDRA LA -FROM SOLEDAD RD
WEST 1 NORTH OF ALTA VISTA
5163 HARTWELL GENE • 273-4022
5173 VACANT
5174 CRAWFORD HASKEL E • 274-0658
5183 PALMER WALTER L • 274-3504
5184 DUNHAM STERLING P • 273-4736
5193 PETTERSON NORMAN H •
774-6207
5194 MILLER BURT F • 274-1949

DAWES ST 1966

335

DATE PL--CONTD

4925 LEWIS GEO W • 262-6908
 4928 BRUNE JAMES C • 264-4825
 4936 VALERI RAMD J • 264-6454
 4943 WAGNER NICHOLAS • 262-6849
 4944 CHELLAND JOSEPH A 264-6304
 4951 ROBERTS HILDA S MRS •
 4952 BROWN JOHN A • 264-8714
 4959 VACANT
 4960 COX ALBERT I •
 4967 LA PIERRE FRED P • 264-4373
 4968 WILSON ULYSSES S • 264-5051
 4975 ERB RALPH O • 264-4128
 4976 VACANT
 4983 MAYER RALPH E • 264-1244
 4984 MUSGROVE ORA E • 264-4047
 4991 BEHLMAN HERMAN G • 264-9037
 4992 BARNETT WM B • 262-2359
 ---50TH ST INTERSECTS
 5003 GOLDSCHMIED OSKAR • 264-8527
 5010 NIELSEN LEONARD P • 264-9417
 5011 SPAHR SAML R • 264-0467
 5018 EBERHARDY JAMES M • 262-9235
 5019 VACANT
 5027 AAKER VERN J • 262-1941
 5028 TORRES ARTURO • 264-2758
 5035 VACANT
 5036 BRAMON ROBT L • 262-8761
 5044 SIGMAN DANL H • 262-7798

3269 SOLSO LAWRENCE G JR •
 233-7849
 3277 SOUTHWICK BEVERLY J •
 232-8669
 ---33D ST INTERSECTS
 3311 MARSHALL MAUD L MRS •
 239-0516
 3322 DIBB EDW H • 239-8411
 3351 VACANT
 ---FELTON ST INTERSECTS
 ---GREGORY ST INTERSECTS
 60
 ---48TH ST INTERSECTS
 4821 POQUETTE WALTER R • 264-7225
 4827 CARR ROBT L • 264-5128
 4828 ATLAS ROOFING CO CONTR
 264-4401
 SPIRZ HOWARD E • 264-4401
 4833 WILSON BURKE F • 264-7085
 4834 WALTERS WM H • 264-6903
 4839 CONKLIN WM M • 264-0616
 4845 DE SLEETE ARIE J •
 ---DUVAL ST INTERSECTS
 4851 POTEET JAMES R JR • 264-9149
 4856 KOHLMAN JAY A • 262-9378
 4857 MC DOUGLE EARL O •
 4863 ALVAREZ ARTURO • 262-7258
 4864 SCHROYER MILAN O • 262-0335
 4869 DULEY ROY T • 264-0800
 ---49TH INTERSECTS
 4903 VACANT
 4910 KIRBY M FRANK • 264-8587
 4911 NICEWANDER CLARENCE H •
 264-4400
 4919 BRINKLEY EVELYN L MRS
 262-9602
 4926 VACANT
 4927 MANTEUFEL RICH D F • 264-8560
 4935 VACANT
 4942 FAGAN EDW J JR • 264-2796
 4943 LEONARD FREDK A 264-4524
 4950 VACANT
 4951 MC KEE MURRAY • 264-1221
 4958 PADILLA RAPHAEL •
 4959 COPPNEY CHARLES E • 264-0614
 4966 HATALSKY JOHN O • 262-7405
 4967 LLOYD CLAIR R • 264-6463
 4974 BENTLEY CECIL L •
 4975 VACANT
 4982 SWALES JAMES K • 264-6153
 4983 HOPKINS JAYE E • 262-0162
 4990 ULLERICH ERWIN F • 264-5405
 4991 SCHON GLENN H • 264-5716
 5003 AYYAD CHARLES J • 262-7081
 5004 RAY E WALTER 264-5911
 5011 HELZER FORREST L • 262-6974
 5012 KITZMANN WM • 264-3258
 5019 HESLES BORIS 262-7656
 5020 DUNCAN CLARENCE • 264-1172
 5027 ALMAS ELLA C MRS • 264-6298
 5028 MARQUEZ RAMON • 262-2041
 5035 HELZER EDW J JR • 264-3521
 5036 JORDAN LESTUS J 262-2306

4 SIMMS LINDA MRS
 5 TAYLOR ROSE MRS
 6 JANSEN GEO S
 7 COOPERMAN GARY
 8 FERRILL DORIS L MRS
 ---COLUMBIA ST INTERSECTS
 518 TORRES MARIE V MRS
 519 CANAS MANUEL 239-5015
 520 ROSE ROY 239-5625
 522 EARLE EDWARD J
 ---INDIA ST INTERSECTS
 523 VACANT
 8 COWGILL SIEBERT
 602 VACANT
 604 GARCIA RAUL W
 606 KALETA EDW F 239-5480
 607 VACANT
 608 BERNARDINI NICHOLAS T •
 232-3240
 ---KETTNER BLVD INTERSECTS
 ---CALIFORNIA ST INTERSECTS

DATE ST -FROM 1700 1ST AV EAST 907

---3D AV INTERSECTS
 320 FIRST PRESBYTERIAN CHURCH
 232-7513
 ---4TH AV INTERSECTS
 402 APARTMENTS
 1 ANDERSON FLOYD V
 2 UNGER SAML
 3 TRENT JAMES
 4 TOOMEY J S MRS •
 908
 ---7TH AV INTERSECTS
 711 BENBOUGH MORTUARY FUNERAL DIR
 234-5144
 815 AUTOMOBILE CLUB OF SOUTHERN
 CALIFORNIA 234-0131
 935 SCULLY HAROLD F
 937 HITT VERA M MRS 234-2610
 939 MC PHERREN MARY B MRS
 234-5843
 941 DE JORIO ALBERT J
 943 THOMAS ARTH H
 945 CHRISTIANSON VIOLET M
 947 SUNDAY RALPH N
 949 MC PHERREN MERLE L • 239-0668

---54TH ST INTERSECTS 128

DATE ST W -FROM 1700 1ST AV WEST 901

---FRONT ST INTERSECTS
 205 HANSON EMMA MRS •
 223 HILT NELLIE MRS
 225 SWARTZ EDNA M MRS 239-1076
 226 BAYSIDE SETTLEMENT HOUSE DAY
 NURSERY 239-1498
 227 VACANT
 233 CAUSERANO FRANK 232-8007
 235 KEARNS ADELE MRS 239-0953
 ---UNION ST INTERSECTS
 322 CRUZ JOSEPH M 233-8605
 329 PEREZ DOMINGO
 330 SHEFFIELD PLATERS SILVER
 SMITHS 233-3327
 335 SARDO BARTO • 239-6346
 340 DILL INDUSTRIAL WHSE WLDG &
 SAFETY SUP 232-6828
 343 CARDOVA VINCE
 ---DATE ST INTERSECTS
 412 VACANT
 414 HUTCHINSON VICTOR
 416 SALCIDO MARY MRS 239-8617
 418 NO RETURN
 438 MONTEREY APARTMENTS
 1 LOCH RUBIEN
 2 VACANT
 3 LOOPMEIN DARRELL

DAVID ST -FROM ULRIC SOUTH 1 EAST OF BURTON 87

1807 QUARLES JAMES J •
 1809 DARLAND WM C • 277-3568
 1811 WALLACE FRANK R 279-1573
 1817 MYATT RALPH C • 277-0483
 1824 HOBSON ELMER L 279-0592
 1826 BREIDEN MARGT MRS
 1829 MIDDLETON JOSEPH O •
 277-2647
 1834 MARTIN GILBERT B 277-2679
 1835 LOTSCHER JOSEPH • 277-2222
 1836 VACANT
 1837 ROBINSON EDW 278-6682
 1845 SLOAN LILLIAN G • 279-0388
 1846 TROTTER DAROL G • BR8-8224
 1848 TROTTER GERALD
 1854 DUZAK EDW • 277-4152
 1855 GRAY MARIE A MRS • 277-3550
 1870 HEGWOOD NORBERT D • 277-2870
 1871 HALL GROVER C • 278-2838
 1882 FERRER ERNESTO S • 277-0226
 1883 BAKER ORLYN R • 277-5465
 1885 VACANT
 1902 TROTTER GLEN P •
 1903 FULLER SHERMAN D 279-0824
 1905 KILLEBREW S L 278-0756
 1912 KNOTTS WM C • 277-1188
 1919 JOHNSTON LONNIE
 1922 ALLEN ROY W 277-4219
 1924 GARCIA ANDRES 278-5935
 1932 MARTIN VERNON D • 277-1207
 1933 NO RETURN
 1934 MARTINEAU JERRY L 278-9838
 1935 VANDIVER JIMMY L 279-2455
 1942 HERTEL STANLEY R •

DAVIS ST -FROM 3000 WALLACE NORTHWEST 27

DAWES ST -FROM 1100 PACIFIC BEACH DR NORTH 83

4070 BRANDT LEON • 488-5267
 4207 KIRST JAMES H 488-2756
 4215 KIRST WM J • 488-9146
 4225 BEECH STELLA
 4227 MARSHALL GEO • 488-5354
 ---REED AV INTERSECTS
 4265 COUTRE HARRY W
 4267 ZULICK JACOB • 488-6802
 4273 BARNHART RICH D
 4275 GERHART FRED A 488-7689
 ---THOMAS AV INTERSECTS
 4310 NO RETURN
 4312 VACANT
 4316 LEISHER RICH D
 4317 ATKINSON VICTOR R 488-1274
 4318 VACANT
 4323 VACANT
 4324 HENSLEY BEN F 488-9652
 4325 KEMBLE ALICE L MRS
 4326 VACANT
 4328 JOHNSON DAVID B
 4330 VACANT
 4332 ROBERSON MITCHELL
 4334 VACANT
 4336 BRAZZELL MARY P
 4338 KISTLER RAY J

---32D ST INTERSECTS 88

3219 VACANT
 ---BANCROFT ST INTERSECTS
 3262 SWALLOW CLARENCE Z •
 233-6754
 3265 SHAPIRO JOSEPH • 233-0351

DAWES ST 1966

336

152 MILLAR AVE.

DAWES ST--CONTD

4402 SHIELDS MAX 488-5125
4404 BAUMANN ERNEST S • 488-6302
4406 BOYLAN LEE E 488-3796
4408 NIVEN THOS R REV 488-5282
4410 LEWIS MARION MRS 488-0916
4412 CUMMINGS CHARLES B 488-2551

---GRAND AV INTERSECTS
4413 BENNETT ALICE MRS • 488-2432
4414 VACANT
4415 VAN ASCHE EDW H
4416 HENDRY GEO 488-3177
4417 BULLENE SADYE B MRS 488-1403
4452 EL ORO APARTMENTS
1 FARR NELL I MRS 488-4766
1 FARR KAREN S
2 NUNGEZER SUE H MRS
3 VACANT
4 HUTHMAN D DEAN 488-0097
5 GAVIN JANE
6 VACANT
7 MAC MASTER KATH MRS
488-7130

---HORNBLEND INTERSECTS
---GARNET ST INTERSECTS
4528 VACANT
4534 VACANT
4540 BROWN GENEVA 488-1781
---EMERALD ST INTERSECTS
---FELSPAR ST INTERSECTS
4610 VACANT
4611 BAILEY JANE M MRS 488-3674
4612 VACANT
4652 BISCHOFF TRUMAN D 488-6156
4660 VACANT
4664 PFLEGER CARL 488-1406
4670 BENNETT ROBT H
4672 NO RETURN
4676 WYLLIE VIRGINIA A MRS
488-5780
4682 SCHMITZ MARGT G 488-1435
4685 HARRIS CECIL D • 488-9138
4688 MEARS LUCILLE M MRS 488-0780

---DIAMOND ST INTERSECTS 87
4718 YOGERST HENRY J • 488-4037
4730 NO RETURN
4732 BOEVINK HENRY 488-4331
4734 VACANT
4758 NO RETURN
4760 NO RETURN
---MISSOURI ST INTERSECTS
4764 BROWN AMELIA E MRS 488-3301
4765 KLEIN WALTER N • 488-8854
4765 1/2 BACON ADA A MRS 488-6723
4775 CANDOR WYLIE B • 488-8291
4776 MC DONALD CHESTER J 488-9800
4783 GROTE NELLIE A MRS •
488-4724
4789 WESTFALL BRENDA L •
REAR JOHNSON JESSIE F MRS •
488-5878

---CHALCEDONY ST INTERSECTS
4804 SCROGGINS H C • 488-3503
4818 MELVIN ADDIE E MRS •
488-1941
4826 MANOR MAURINE 488-0748
4828 NO RETURN
---LAW ST INTERSECTS
4864 NO RETURN
4876 LANDIS THEO • 488-7644
4883 WAGNER FULTON B • 488-2936
4886 CARRERA FRANK A • 488-5749

---BERYL ST INTERSECTS
4909 TALLMAN ANNE G MRS •
488-0462
4918 THOMPSON SHIRLEY MRS
4928 VACANT
---WILBUR ST INTERSECTS
4974 KIRKHAM PATRICIA 488-0238
4975 TEMPLIN FRANK • 488-8960
4978 KELLING RICHD L • 488-1637
4980 WHITE JIM
4982 STAGG JOHN E •
---LORING ST INTERSECTS
---OPAL ST INTERSECTS
5003 YOUNG MARY D MRS • 488-1806
5076 CALLAHAN RUSS W 488-3823
5076 1/2 WIGGINS BRUCE A • 488-4147
5086 VACANT
5102 HALLETT DIANE M 488-5526
5104 NO RETURN
5106 VACANT
5108 VAUGUE ALLEN
5110 FAULEY CLYDE C 488-6150
5112 MANLEY BUD
5114 FALER PAULINE L
5116 VACANT

5118 SMITH NORMA
5120 RUCKER GIB
5122 VACANT
5124 HARTZOG GERTRUDE 488-2395
---TOURMALINE ST INTERSECTS

DAWNE ST -FROM 4800 BARSTOW NORTH 267
4951 VALDEZ ALBINO G • 277-2313
4961 LAURIO JOSEPH P • 278-8603
4970 HISCOX GLEN R • 279-3191
4971 CRESS LARRY D • 278-8423
4981 VILLEMURE GEO
5011 COLLIER EDW J • 278-6747
5012 BABCOCK ALLAN R 277-5746
5022 RIOS PEDRO JR • 278-6966
5023 HUGHES KENNETH L 278-7764
5030 GUERRERO IGNATIUS JR •
5033 STOVEN ELMER E • 278-6743
5038 FREEMAN KELLY C • 277-7497
5043 STILES JAMES D • 279-1963
5048 DONOVAN RONALD W • 278-8414
5051 POORE LEONARD M • 278-6684
5056 MALONE MARTIN R • 278-6973
5059 MILLER GLADYS MRS 279-0519
5064 VACANT
5067 WOLFE GED A • 278-6935
5072 CASTANOS ROBT S • 278-6639
5075 THOMPSON HAROLD A • 278-6690
5080 DENNIS MARY F MRS 278-5397
5083 GEURTS NORBERT H • 278-6773
5088 SOALS WOODROW W 278-5362
5093 HAYWARD HARRY C 278-6647
5096 KRAMER ROBT G • 277-5231
---LEHRER DR INTERSECTS
5101 THOMAS DENNY L 278-2567
5109 SWEENEY MICHL L JR 277-7624
5117 VACANT
5120 FLOBACK ROBT C • 278-6894
5125 STREETER CHARLES L •
278-6756
5133 HOLDER ROY F
5141 LANDIS WM A •
5149 STARK JOHN •
5157 DREHER LEWIS F • 278-9764
5158 PARTAIN ALF D • 278-6652

DAWSON AV -FROM 5200 TROJAN AV NORTH 144
4375 HANSEN JERUSIA L MRS
583-5421
4377 MAYES LAWRENCE B 583-3165
4379 VACANT
4381 MC DOW BESSIE E MRS
4385 CURTIS BASIL D • 582-2705

---EL CAJON BLVD INTERSECTS 248
4434 CHRISTIAN & MISSIONARY
ALLIANCE CHURCH 583-3567
4435 SOUTHWICK ERNEST L •
582-7879
4436 GREENE GEORGETTE MRS
4438 PASAS FRED 582-3078
4440 HILLYARD VERNE M 583-6519
4442 STRONG MARY E MRS • 583-8399
STRONG ROBT W
4447 STROOKE GEORGIA A MRS
4449 DIETERT JOHN F 582-6181
4450 WILKINSON FRANK D •
4451 WAITE WM E • 582-8386
4452 SNYDER ELMER C • 583-0171
4454 BYERS CHARLES 286-0165
4455 PETRY MICHL
4456 SILVERIA HAZEL C MRS
587-3817
4457 GRAENING LOUIS W 582-3628
4459 HORTON FRANK 583-1307
4459A VACANT
4461 RATH STEVE 286-0289
4463 VACANT
4465 CARNEY FRANKLIN A • 582-6334
4466 VACANT
4467A DUPLISSEY GARY L
4467B PAPAY ROMEL
4467C VACANT
4469 WILLDOUGHBY HAROLD E JR
582-5122
4471 TISCHBURCK RICHD 582-1742
4472 RISHAVY JOE • 582-1566

---MONROE AV INTERSECTS
4504 CARDENAS ROBT L • 582-7437
4505 HOWLAND BLANCHE MRS 286-2620
4507 VACANT

4509 BRYANT ALICE L MRS 582-3549
4511 MC LEAN HAZEL M MRS 583-0463
4514 ROBIN LOUIS • 582-7573
4522 VACANT
4524 VACANT
4532 SECOR HAROLD W • 582-4911
4540 MIDDESTED PAUL E • 582-6587

DAY ST -FROM MICHAEL NORTH 128
3440 PLURIS LEONARD P • 582-3081
3441 BADGETT HOMER E •
3519 VACANT
3545 VACANT
3546 HOSS PAUL F • 582-5386
3556 NORIN EUG V • 583-4687
3566 ANDERSON JOHN W • 582-2132
3576 MAHON GEO C • 582-7338
3586 LIKES HOWARD C • 583-3594
3587 NO RETURN
3595 HERMAN LAWRENCE
3596 NO RETURN

DAYTON ST -FROM 5450 EL CAJON BLVD NORTH 166
4425 DUVALLS ROY E 583-6535
4427 WAMSLEY ETHEL MRS
4429 SODANO LOUISE MRS
4430 RICHARDSON MAURICE D •
582-7769
4431 ZEIS ETHEL V MRS 582-2406
4433 HASSEL HENRY J 582-8509
4435 HAGY FLORENCE J MRS
4436 SMITH EMERSON G • 582-0743
4441 GIPSON VINCENT Y • 583-4631
4444 GUDMUNDSON DON • 582-1711
4445 RAVY BESSIE T MRS • 582-8674
4450 PRICE HERSHELL J • 582-0077
4460 BERDEEN JOHN C JR • 582-5105

DEAL CT -FROM MISSION BLVD EAST AND WEST 3 NORTH OF CAPISTRANO PL 105
713 GORMISH ANDREW C III •
488-0701
714 NELSON BERTHA 488-5421
715 VACANT
717 BACON RICHD P 488-8198
718 DAVIS CURTIS L
721 VACANT
721 1/2 VACANT
722 KENNING SAML H
726 HALL CARL A • 488-6178
727 FLOYD A A 488-8770
729 NO RETURN
732 SEARLS B C •
805 NO RETURN
806 NO RETURN
---MISSION BLVD INTERSECTS
813 UNDERWOOD BOB L 488-8594
814 SHYDER BEVERLY 488-2116
816 WOOLLEY RALPH
817 SPARLING GEO E •
820 MARTIN ROBT W • 488-5744
GOFF LIONEL E JR 488-5659
821 FELMAN SAML
828 VACANT
830 VACANT

DE ANZA RD -FROM 3 BLKS WEST OF PACIFIC HWY EAST 1 NORTH OF MISSION BAY 71
2702 MISSION BAY GOLF CENTER
273-1221
SAND TRAP THE RESTR 274-3314
2727 DE ANZA TRAILER HARBOR
TRAILER CT 273-3211
HARPER ROBT W • 273-3211
MARCHANT MARION F MRS •
273-3211
WITCHER LILA MRS • 273-3211
FULLER HAROLD JR 274-0098

DEATON DR -FROM 4900 DAFTER DR EAST 1 NORTH OF FIR 60
4895 VACANT

GARNET ST 1966

486

GARFIELD RD--CONTD

2128 LAUBACH DONALD A • 276-5798
 2136 VACANT
 2137 DALTON LEONARD J • 276-4098
 2144 SCHINGLE WALTER G • 276-2444
 2211 DE LA CRUZ RICH •
 2216 RIGLER DON N • 276-3331
 2221 KENNEDY ROBT •
 2231 MAGISTRO MICHL •
 2236 CASTIGLIONI ANDREW G •
 276-3581
 2241 PAGE ALAN R • 276-5727
 2246 COOK RICH D •
 2251 MURDOCH THOS D • 276-3744
 2258 ROTERT LEWIS E • 276-2868
 2261 COUCKOTS FLORENCE MRS •
 276-5125
 2302 CHRISTENSEN A L • 276-1468
 2303 BUCON HARRY W 276-3431
 2312 MC CULLOCH ROBT W • 276-2662
 2313 CHISHOLM WM B 276-0720
 2322 WILDER WM M •
 2323 GREGG PETER F 276-2510
 2332 VICKER MAX • 276-2927
 2333 GOLDMAN ROY B • 276-3846
 2343 BECK FRANK J • 276-3326
 2346 FLATTUM MERLIN A •
 2353 DEERING GENE F • 276-2899
 2356 KAVANAGH JAMES W •

GARNET ST --FROM 4500 OCEAN BLVD EAST

701 MAYNARD'S TAVERN 488-9393
 704 ROBERTO'S RESTR 488-9264
 710 ELBOW ROOM TAVERN 488-9870
 MC KEE BILL
 712 PACIFIC BEACH CARD ROOM
 712½ VACANT
 714 MONKEY INN TAVERN 488-9252
 ---MISSION BLVD INTERSECTS
 826 VACANT
 828 LEITCH ART S REALTOR 488-7535
 832 TAYLOR CO THE INV REALTORS
 488-8333
 835 EWTON D KEITH DENTIST
 488-0651
 HOLLADAY J KENT DENTIST
 488-0651
 845 MITCHELL EDW PHYS 488-8327
 MITCHELL THOS T PHYS 488-8327
 860 CASA ALJONES RESTR 488-4794
 JONES ALBERT W 488-0911
 864 CROWMELL RICH D III
 870 GHAREEB GEO REALTOR 488-0521
 875 SECURITY FIRST NATIONAL BANK
 (MISSION BAY BR) 232-4331
 876 IRELAND LAURENCE G • 488-3370
 ---BAYARD ST INTERSECTS
 909 PENNEY J C CO (BR) DEPT STORE
 488-8375
 915 HIGHLANDER STORES FOR MEN
 488-0591
 919 WIGTON'S EVELYN WOMEN'S CLO
 488-1315
 929 KIRBY'S SHOE STORES 488-6245
 930 FRAZEE'S PAINTS 488-0691
 931 ANITA SHOPS WOMEN'S CLO
 488-8061
 933 SEE'S CANDY SHOPS INC
 488-3080
 936 SCHILLER TED CAMERA EXCH &
 SPORTING GOODS STORE
 488-1000
 939 VACANT
 940 HOUSEHOLD FINANCE CORP
 488-0631
 944 CHARLOTTE'S CLO WOMEN'S
 488-3901
 945 WURTH MART GENL MDSE RET
 488-3047
 946 CROWN INTERNATIONAL MFG WIGS
 488-2821
 948 PIXIE SHOP MATERNITY CLO
 488-2133
 951 FERRANTELLI SHOES 488-3144
 952 VACANT
 953 DOROTHEA'S WOMEN'S CLO
 488-4409
 954 WHELPLY HARRY W BARBER
 488-3101
 955 HOUSE OF YARNS 488-3316
 956 GOWLAND'S COFFEE CUP RESTR
 488-9048
 956½ VACANT
 957 HAPPY HOUSE SHOP CANDY & GIFT
 SHOP 488-1156
 959 DON'S JEWELRY & HANDBAGS
 488-9710
 960 PUBLIC FINANCE CORP 488-8311
 962 CASA MIA PIZZA RESTR 488-2650
 967 BONANZA TV STERO & SEWING
 CENTER SLS & SERV 488-2849
 969 BRUND'S SHOE BOX 488-4248
 972 VACANT
 973 MORRIS PLAN CO OF CALIFORNIA
 THE 488-0581

976 VACANT
 979 HARRY'S AUTO SUPPLY 488-2833
 980 DUNAWAY PHARMACY 488-2831
 ---CASS ST INTERSECTS
 1000 HOME FEDERAL SAVINGS & LOAN
 ASSN OF SAN DIEGO 488-1031
 1001 SOUTHLAND SAVINGS & LOAN
 ASSN OF PACIFIC BEACH
 488-1011
 1003 PACIFIC BEACH TRAVEL BUREAU
 273-8747
 1019 NATIONAL HOME DECOR
 ARTIFICIAL FLOWER MFRS
 488-3988
 1020 WESTERN AUTO ASSOCIATE STORE
 488-7857
 1024 TOPS & BOTTOMS SPORTSWEAR
 LADIES CLO 488-7484
 1025 PACIFIC BEACH FLORIST
 488-1262
 1026 JEWEL BOX GIFT SHOP 488-7214
 1028 SIMPSON SIGN CO 488-8787
 1029 MALANGA'S SHOE REPAIR
 488-8123
 1030 BARBECUE PIT THE RESTR
 488-2421
 1031 MALANGA'S CLEANERS 488-8123
 1033 AL'S FURNITURE REFINISHING
 488-0728
 1033½ NO RETURN
 1035 JAY'S PETS & SUPPLIES AVIARY
 488-7159
 1036 VACANT
 1037 SAMPLE SHOP CLO 488-4662
 1038 KAY'S CLUB TAVERN 488-2210
 1039 FRANKIE'S HAIRSTYLING
 488-6238
 1041 VAGABOND GIFT SHOP 488-8544
 1043 DON'S HAIRSTYLING SALON
 488-1332
 1045 GAYDENS INTERIORS INT DEC
 488-9026
 1050 PACIFIC BEACH MEDICAL DENTAL
 CLINIC
 DUCKER BOB K PHYS 488-8363
 HAUGH THOS PHYS 488-8363
 HIPPENSTEL JOSEPH C JR
 DENTIST 488-0616
 1051 HALL JAMES T COLLEGE OF
 BEAUTY 488-2891
 1058 JOE'S BARBER SHOP
 1059 PACIFIC SHORES HARDWARE
 488-0663
 1060 GREEN DOOR THE 488-9464
 1062 BRYAN'S PAINT STORE 488-7965
 1078 MC COY'S SHELL SERVICE
 488-9888
 1081 GEORGE'S CHEVRON STATION GAS
 STA 488-6177

---DAWES ST INTERSECTS
 1106 DAWES STREET DOUGLAS SERVICE
 GAS STA 488-6353
 1118 VACANT
 1121 KLAUBER WANGENHEIM CO WHOL
 GRO 488-4411
 1122 FLOWERS BY ANITA FLORIST
 488-9300
 1124 ABERNATHY CHARLOTTE E MRS
 488-3797
 1124½ BATTLES JOHN
 1129 PACIFIC BEACH DOG GROOMING
 488-5484
 1134 ARCADE BEAUTY STUDIO
 488-1817
 JACKSON HENRY • 488-1817
 1135 ARCADE BUILDING
 ROOMS
 A COMMERCIAL STATIONERS
 488-1161
 B PACIFIC BEACH TOWN COUNCIL
 488-1049
 C POSTALIA POSTAGE METERS &
 MAILING MACHINES 488-4555
 C POSTALIA POSTAGE METERS OF
 SAN DIEGO RENTAL & SLS
 488-4555
 D GILLAM DICK REALTY 274-5000
 E GENERAL BUSINESS SERVICES
 BKQP SERV 488-1700
 F KRAMER CYRIL A ACCT
 488-1865
 F SCHMID CARL J INS AGT
 488-1610
 G EMBREY IRENE MRS • 488-0414
 H VACANT
 I COAST CARPET CLEANERS
 488-8844
 J PERRY CONSTRUCTION CO BLDG
 CONTRS 488-6502
 K BALBOA SCALE MODELS MFRS
 488-9903
 L VACANT
 M COULTER J E INC BLDG CONTR
 276-2995
 P WESTGATE MAINTENANCE &
 SUPPLY JAN SERV 488-9524
 Q VACANT

R CAPE MAY HOMES GENL CONTR
 274-4407
 S ARCADE ANSWERING SERVICE
 488-0637
 T VACANT
 U JACOBSEN A J REAL EST
 488-8985
 U LES' PLUMBING CO CONTR
 488-8985
 V SCHRELL ELSIE MRS NOVELTY
 IMPORTER 274-1960
 W P B TILE (STGE)
 STREET CONTINUED
 1136 BAUER A ALLEN 488-0935
 1138 SUMMERFARE BOOKS 488-0935
 1140 VACANT
 1142 FORGET-ME-NOT FLORIST
 488-9897
 FOGARTY ANN MRS
 1144 SYLVIA'S BEAUTY SHOPPE
 488-3528
 1146 GAVIN PHIL INTERIORS INT DEC
 276-3544
 1148 GAVIN PHILIP E • 488-7404
 1150 PACIFIC BEACH FINANCE CO
 488-2811
 PACIFIC BEACH FINANCIAL CO
 MTGE LOANS 276-5956
 1152 MY BROTHER'S PLACE TAVERN
 488-5205
 1154 CHICKEN DELIGHT RESTR
 488-1041
 1158 VACANT
 1158A VACANT
 1158B JEFFRIES MAY MRS 488-4009
 1159 CRYSTAL BARBER SHOP 488-0424
 1160 CORDOVA NAT R REAL EST
 488-7523
 1161 VICTORY LOUNGE TAVERN
 488-2836
 1165 PACIFIC BEACH AMUSEMENT CO
 488-2836
 VICTORY LANES BOWLING ALLEYS
 488-2836
 VICTORY LANES COFFEE SHOP
 488-2836
 1186 FLANAGAN'S RICHFIELD SERVICE
 GAS STA 488-9210
 ---EVERTS ST INTERSECTS
 1200 PINK PHINK THE COCKTAIL
 LOUNGE 488-6811
 1202 ONE HOUR MARTINIZING CLO
 488-7667
 1203 ROMANO'S ITALIAN
 DELICATESSEN 488-3600
 1211 THRIFTY DRUG STORES CO INC
 488-5465
 1219 FIRST & FIRST JUNIOR DEPT
 STORE 488-2619
 1220 A & A HARDWARE CO 488-5915
 1221 MARIE'S RESALE SHOP USED
 MDSE 488-1217
 1225 LAUFER'S MEN'S SHOP 488-2271
 1231 LINDA'S WOMEN'S CLO 488-7973
 1257 CORNET FIVE TEN &
 TWENTY-FIVE CENT STORES
 488-9259
 1260 CLARK'S FURNITURE CO
 488-8391
 1261 VACANT
 1263 TOY MART 488-6363
 1269 KARL'S SHOE STORE 488-9288
 1277 VACANT
 1280 STADLER'S DRUGS INC 488-8306
 ---FANJEL ST INTERSECTS
 1302 UNITED STATES NATIONAL BANK
 488-8341
 1321 FIRESTONE STORES AUTO
 ACCESSORIES 488-2846
 1322 VACANT
 1324 MC COY CHESTER S DENTIST
 488-0624
 1326 COLUMBIA EQUITIES INV
 MANAGEMENT 488-7581
 HAMILTON-BELICE & LANGMAYER
 LWYRS 488-7581
 TAYLOR-BRENNAN INC INS AGTS
 488-0653
 1328 DAUN & HOELCK ARCHTS
 488-1029
 1330 LEO JULIAN I OPTOM 488-0489
 1331 ETHEL'S YARN SHOP 488-6059
 LAFFERTY, LEONARD PUB ACCT
 488-2236
 1335 PACIFIC STATIONERS 488-2216
 1336 ALLISON-MC CLOSKEY ESCROW CO
 ESCROW 488-8355
 1337 AMERICAN OPINION BOOK STORE
 BOOKS RET 488-4342
 1339 JERRY'S BARBER SHOP 488-3312
 1341 BUCHMANN'S CAFE RESTR
 488-9295
 1344 DOUGHTY GLEN P DENTIST
 488-8369
 SLACK ROY G DENTIST 488-6790
 1345 GI GI'S HOUSE OF CUSTOM
 DRAPERY 488-7709
 1346 PORTER JOHN W LWYR 488-0689

HORNBLEND ST 1966

497

HONORS CT--CONTD

- 2938 TURNER MONTE L •
- 2947 BABCOCK WM A •
- 2952 THIEL PAUL

147

HONORS DR -FROM PENNANT WAY NORTH I WEST OF REGENTS RD

- 5434 VACANT
- 5450 GRUBBS JAMES W •
- 5464 GINN JAMES T 453-2220
- 5478 VACANT
- 5502 WILEY KENNETH R 453-0467
- 5503 WALLACE KENNETH R 453-4857
- 5518 ROGERS J GORDON 453-3014
- 5519 VACANT
- 5534 FRANKLIN BILLY D 453-1140
- 5535 MC KINLEY C JAMES 453-2532
- 5550 VACANT
- 5559 CRAHAN PATK J 453-2963
- 5566 NEWLON DENNIS C • 453-3331
- 5577 O'DONOGHUE JAMES P REV 453-0222
- 5582 NO RETURN
- 5603 TREVETT CLARKE R 453-1334
- 5604 WASSON CHARLES
- 5619 VACANT
- 5620 RASMUSSEN ROBT L
- 5635 NO RETURN
- 5636 LIFLANDER MATTHEW B • 453-3503
- 5651 STROLE DENNIS S 453-0779
- 5658 VACANT
- 5667 VACANT
- 5674 JENKINS ARTH L • 453-3124
- 5679 NORTHUP HAROLD E • 453-1427
- 5690 JINNETT JERRY • 453-1615
- 5714 JACOBSEN NORMAN N • 453-3291
- WISE IVA MRS
- 5727 VACANT
- 5728 BENDETT ALF 453-2995
- 5742 MC CULLAGH WM R • 453-3699
- 5756 SAINT GEORGE WM V • 453-3263
- 5770 HAAP HENRY L • 453-3351
- 5783 NO RETURN
- 5784 ANDRADE HIRAM • 453-3791
- 5797 RUZICH WM C 453-4031
- 5798 KEELER DAVID M
- 5801 VANIER LOIS MRS • 453-4065
- 5802 HALLELAND HENRY L • 453-1123
- 5810 CHESLER SIDNEY M • 453-3119
- 5818 BOROUGHS GLEN L • 453-3275
- 5826 HAGGARD GLEN E • 453-3779
- 5834 MC DOWELL TOM • 453-3188
- 5835 HARMON ROBT E • 453-3365
- 5842 STEPHENS WAYNE L • 453-1214
- 5850 WOLF PAUL I • 453-1231
- 5853 ROBERTS DENNIS G • 453-3633
- 5858 ANDERSON HOWARD W • 453-3911
- 5861 VACANT
- 5866 CRAMER MARCO J • 453-3528
- 5869 TANNER CHARLES N 453-2389
- 5874 JONES JOHN T • 453-1101
- 5877 WALTZ CLAUDE D • 453-3310
- 5882 PETERSON JOSEPH G • 453-3548
- 5885 KOYAMA KARL •
- 5890 WILLIAMS CHARLES H • 453-3668

178

HOPE ST -FROM BING NORTH I WEST OF VISTA GRANDE DR

- 3933 WHITIS HENRY A • 582-0476
- 3939 CHANEY DOLLY D • 583-7958
- 3947 GALL MARVIN L • 583-3096
- 3950 GOODRICH ALVIN P • 286-0147
- 3955 PALLADINO GEO J • 286-2731
- 3958 SHIPMAN JAMES H • 286-0567
- 3963 ROGERS W JAMES • 583-6555
- 3969 COLLETTA RICH D • 583-7336
- 4001 EARLY BERNARD J • 582-5189
- 4007 MARINO FRANK JR • 582-4199
- 4015 TRUCKENMILLER WM P • 582-6330
- 4016 JOHNSON MERRITT L • 286-2732
- 4020 SNELL GERRARD
- 4023 HARRIS GEO P • 583-2929
- 4028 LOCKMANN RHINEY • 583-2849
- 4031 SANFORD CECIL L 286-0127
- 4036 CONTRERAS FRANK M 583-4691
- 4039 SCIOTTO PETER • 583-4730
- 4044 SNEAD JAMES D • 583-2487
- 4047 JORENS ABR • 583-2235
- 4052 SCALISI JOSEPH S • 582-3454
- 4055 BAKER JACK G • 582-1300

4060 STROZZA ANTHONY • 583-0265

147

HOPI PL -FROM 4550 JICARILLO AV EAST

- 3303 HORNER LOUIS R • 273-4370
- 3308 GODFREY ARTH D •
- 3311 SEVERSON EDW W 274-3469
- 3314 HOOFORD WALTER C • 273-6764
- 3319 LACKEY JAMES L • 273-3977
- 3320 RIVEROLL JAKE • 274-0275
- 3328 VACANT
- 3336 NICHOLSON FREDK S •
- 3337 NO RETURN
- 3344 WAGNER MAX E • 273-2761
- 3345 MURTAGH EDW
- 3352 PETERSON CARL F • 273-3204
- 3355 LEY FRANK F • 273-1269
- 3360 MC ILWEE OLIVE R MRS 273-8697
- 3365 MANN JOHN H • 273-2890
- 3366 NO RETURN
- 3372 SHERMAN THOS R • 274-2209
- 3378 CEASE MARGT MRS
- 3379 WERLING FRANK N 273-0170
- 3386 MC GOVERN JOYCE MRS • 273-4443
- 3387 BERRY WESLEY S •
- 3395 VACANT
- 3397 CONSBROCK RICH D 273-9701

236

HOPKINS ST -FROM ALBERMARLE SOUTH TO I EAST OF RACHAEL AV

- 2301 BROCH ARTH A 477-7680
- 2306 LULUE WALLACE •
- 2314 GUTHRIE JAMES H •
- 2317 BOLLES DONALD J •
- 2322 MATHISON ALF E • 474-4531
- 2327 CHAPPELL CHARLES W
- 2330 JAY JACK R • 477-9416
- 2332 NEELY ELLA MRS
- 2336 BAKER TIM
- 2343 KING HAROLD A • 477-0370
- 2346 CRAM F RICH D • 477-7186
- MIDWICK ST ENDS
- 2356 JACKMAN FRANK I • 477-6648
- 2361 WREN DAVID E • 477-1798
- 2366 OLGUIN ANTONIA • 477-6670
- 2378 SMITH GLORIA MRS • 477-9532

180

---CUMBERLAND ST INTERSECTS 2418 KLINEFELTER VAUGHN • 477-2365

- 2426 SEVERIN JAMES A •
- 2435 ROSKO RICH D A •
- 2442 LAZIN ELMER A • 477-2523
- 2461 CULP FRED S • 477-0144
- 2462 DAVISON DOYLE C • 477-8908
- 2490 STAILAY HARRY
- 2467 UTERWYK SYLVAIN C • 477-0961
- WINCHESTER ST INTERSECTS
- 2504 MARSDEN ALF E • 477-0691
- 2555 BUENROSTRO GUTIERREZ • 477-7485
- 2589 SCHAUDER PAUL • 477-2251
- 2596 ALEXANDER FREDK •
- 2611 GEISNER ALBERT J • 477-3404
- 2626 RUBALCAVA RICH D • 477-1470

101

HORIZON WAY (LA JOLLA)-FROM ELLINGTON RD SOUTH EAST TO LA JOLLA SHORES RD

- 2491* FEHER, GEO.
- 2512 GIST RICH D P • 454-1313
- 2522 COON THURLOW E • 453-3938

65

HORNBILL AV -FROM SEA GULL LA WEST I SOUTH OF TEEBIRD LA

- 7605 VIENS LOUIS J • 277-7664
- 7611 JOBE GEO D • 277-7254
- 7617 HOLIBONICO BEN • 278-2453
- 7620 JORDAN GENE • 277-8085
- 7623 SOLLERS HARRY C 277-1294
- 7626 DALUZ JOSE F •
- 7629 RUSTAD WM L •
- 7635 AUCLAIR RICH D A • 277-0218

- 7647 EMERSON EDW R 279-1461
- 7653 MILLER KENNETH P • 278-7387
- 7656 NO RETURN
- 7659 SMITHSON ALBERT E • 277-0505
- 7665 ASTRAB HARRY A • 277-2202
- 7671 SCHMIDT GEO 277-8773

83

HORNBLEND ST -FROM 4450 OCEAN BLVD EAST

- 721 VACANT
- 722 TENNANT DAVID A 488-1621
- 724 VACANT
- 725 REED BETTY L MRS 488-1176
- 726 SEEBOLD DOROTHY D MRS • 488-5504
- 729 PIDON PEARL V MRS
- 731 VACANT
- 732 VACANT
- MISSION BLVD INTERSECTS
- 853 W & L OF PACIFIC BEACH AUTO PARTS WHOL & RETAIL 488-8308
- REAR BOW-MAC CABINET SHOP 488-7600
- 861 BEACH CLEANERS & LAUNDRY 488-7151
- 863 COIFFURE FRANCOIS OF SWITZERLAND BEAUTY SHOP 488-5676
- 867 WORLEY PAULINE MRS
- 869 VACANT
- 877 WAIBEL'S RESTAURANT 488-7136
- BAYARD ST INTERSECTS
- 909 VAN DEVEN JAMES
- 911 COUNTRY COTTAGE ANTIQUES 488-5379
- 913 VACANT
- 923 REID DAVID C 488-8957
- 924 HOLCOMB WM R 488-4103
- 925 VACANT
- 926 SIZEMORE CALVIN 488-6026
- 927 STAMP & COIN HUT THE 488-5486
- 929 JENKINS EARL H W • 488-5486
- 934 HOLCOMB LOIS K 488-8734
- 935 ALLEN ELLA M MRS 488-7144
- 936 BIRT ELSIE C MRS
- 937 SEWING SERVICE BY EUNICE 488-5380
- 940 SIMPSON ROBT H 488-4625
- 942 VACANT
- 945 HERB'S HOUSE OF BEAUTY 488-4221
- 945 1/2 PALMER HERBERT 488-9962
- 950 VACANT
- 959 PACIFIC TELEPHONE & TELEGRAPH CO (PAC BEACH OFC) 488-2801
- 967 SUPERBA DENTAL PRODUCTS INC 488-3377
- 969 ADAMS DAVID B PHYS 488-8304
- 975 VACANT
- HOLT DENTAL LABORATORY 488-9564
- SNYDER DAVID E DENTIST 488-6604
- CASS ST INTERSECTS
- 1008 LAMB HUGH A 488-1863
- 1009 HALL RANDALL 488-3448
- 1010 PAVILIVES BARBARA MRS
- 1011 SMITH ROBT A • 488-6168
- 1012 VACANT
- 1013 YOUNG MARY D MRS 488-1806
- 1013 1/2 GOLDMAN STEVEN M 488-0137
- 1015 ROBERTS LEONE C 488-8497
- 1016 WHELPHY HARRY W • 488-2942
- 1019 RENDELMAN JOHN C 488-1874
- 1021 SHIELDS ELMA J MRS 488-3985
- 1023 LEWIS CYRIL BKPR 488-7609
- 1024 ALSOP FRANK • 488-6314
- 1026 POUNTNEY ISABELLE MRS 488-8543
- 1027 BARNES IVALD 488-6933
- 1028 VACANT
- 1028 1/2 HARTZELL EDW A 488-3913
- 1030 YOUNG CORA A MRS 488-8297
- 1032 VACANT
- 1032 1/2 VACANT
- 1035 EZAKOVICH JOSEPH J • 488-1818
- 1036 BUCK FRANCINE MRS 488-8480
- 1038 CRUZ ALBERT
- 1040 RODRIGUEZ UBALDO
- 1043 SMITH EVELYN B MRS • 488-5188
- 1045 VACANT
- 1047 ROGERS DARRELL S
- 1049 VACANT

HWY. 80, ALPINE

445-4000

4219 UNIVERSITY AVENUE

PHONE 483-7030

HORNBLEND ST 1966

498

HORNBLEND ST--CONTD

1050 CASA DE ESTANCIA APARTMENTS
 1 FLOBERG THOS K 488-6112
 2 BESSEY THOS 488-5919
 3 HAROLD WM H
 4 THORNTON CAROL
 5 VACANT
 6 MANNING RUTH B 488-8666
 7 GLAS ROZANNE 488-8694
 8 CHEW PRESTON S
 9 VACANT (APT 9-11)
 12 MONTOYA HERRERA
 13 ECKBERG MARILYN 488-5309
 14 VACANT
 1051 BEYRER CARL C
 1053 MILLER ANNA MRS
 1055 VACANT
 1056 COWMEY WM C 488-6510
 1060 EVERTS THOS R 488-9817
 1061 KENDALL RICH D 488-7384
 1061½ STREAM ROY F 488-1388
 1062 VACANT
 1063 BENNETT MARIE MRS 488-6737
 1063½ VACANT
 1064 BYERS JOHN 488-2109
 1065 VANDEKAMP DOROTHY MRS
 488-2558
 1065½ HADSELL AUDREY L 488-4944
 1066 VACANT
 1067 SQUIRES WANDA MRS • 488-1829
 1067½ LOGAN HUGH O
 1068 APARTMENTS
 A YORK VIOLA P
 B WILLIAMS CLARK
 C VACANT
 D HILFIGER RAYMOND C 488-4334
 E WRIGHT JUDITH A MRS
 488-2103
 F FARROW DALE P 488-3530
 1069 RILEY ROBT L 488-0920
 1069½ DIAHL NANCY
 1071 KELLER CELESTE H MRS
 488-7985
 1071½ NIEBRUGGE FRED A
 1075 PACIFIC TELEPHONE &
 TELEGRAPH CO (PLANT)
 488-0009
 ---DAWES ST INTERSECTS
 1106 NIPPELL MAX H • 488-6506
 1109 RADER LOYAL • 488-4317
 1111 CONKEY EDWIN E 488-1795
 1116 FRACELLA FRANK
 1117 KRAUS CHARLES F • 488-2439
 1119 VACANT
 1121 VACANT
 1125 TEMBY SHIRLEY J MRS 488-4338
 1126 SWANSON WM B
 1127 SCHRAMM HARRY R 488-2060
 1135 SYLVIA EARL B • 488-1470
 1138 VACANT
 1143 VAN HOUTEN MARGT • 488-7294
 1144 PIPER LANIER O • 488-8015
 1151 MUSCHBACHER EMIL P •
 488-5708
 1153 VACANT
 1156 PACIFIC VIKING THE APTS
 488-0021
 1 DELALOYE JULIAN W
 2 GIBBONS WALTER
 3 VACANT
 4 WALKER ENID
 5 KASTEN ROBT
 6 KNIGHT MORRIS
 7 MACHEN MAURICE
 8 PAPPAS JAMES
 9 PROBUS ROGER
 10 STALLINGS JEANNIE
 11 KEMPER MICHL
 12 CHAPMAN MARGT
 14 HANSEN HERBERT
 15 VACANT
 16 HARRIS JEFF
 17 CHRISTIE RICH D
 STREET CONTINUED
 1157 OTTO JOEL
 1159 KOSTER INA J MRS • 488-7389
 1161 OLSON OSCAR
 1163 RANK JIM
 1168 INSCOE HENNY M MRS 488-2025
 1169 ARITHSON ARTH M • 488-8551
 1170 WELCH THOS E
 1175 PALMER WM 488-6670
 1176 KELSO RUTH E • 488-7787
 ---EVERTS ST INTERSECTS
 1211 HEWITT GEO W 488-2993
 1215 OAKLEY GEO H 488-8193
 1219 HABBESTAD ARTH L JR 488-1030
 1221 ZERKE PATK
 1223 THOMPSON JACK L
 1226 KLEWER JANE L MRS 488-7094
 1227 WELLS WINIFREDE H MRS •
 488-1479
 1228 CHRISTIANSEN JAN K MRS
 488-7966
 1229 BOND DOUGLAS 488-4259
 1230 BURROWS DAMON O REV 488-5124

81

1231 STRATTON LUCY MRS
 1231½ VACANT
 1232 VACANT
 1234 LONG ERNEST E
 1234½ SANDEN CARL L 488-9829
 1236 SEPIN LAUREN S 488-5443
 1236½ VACANT
 1237 THORPE GOLDBY P MRS •
 488-7735
 1238 VACANT
 1238½ VACANT
 1239 APARTMENTS
 1 CUMMINGS M
 2 PETERSON S M
 3 HAGE KRIS
 4 FRANZ PHILIP 488-2928
 5 HEWITT MINNIE MRS 488-3888
 6 POPP VALERIE
 7 SAUNDERS HELEN MRS
 8 PETERSON WALLIE
 9 VACANT
 10 SMITH LEONORA B MRS
 STREET CONTINUED
 1240 WESTON MARY E MRS • 488-1626
 1241 GRISWOLD DONALD
 1243 PATTON ALYCE A
 1245 CAVALENES ROSE MRS •
 488-1478
 1247 VACANT
 1251 PACIFIC TIDES APARTMENTS
 488-6628
 11 VACANT
 12 HAGEMAN RUSSELL H 488-6628
 13 BROWNING KATHLEEN
 14 MOSHER HAROLD
 15 WALTHER CHARLOTTE MRS
 16 VACANT
 17 BRENNAN HELEN M MRS
 18 JOHNSON JESSICA MRS
 19 VACANT
 20 INMAN HARRIET MRS
 1259 APARTMENTS
 1 MC CARTHY NANCY MRS
 2 VACANT
 3 LEONEL PAUL
 4 VACANT
 5 SANDERLIN DAVID
 6 WIND MORTON
 7 FRANK JUDITH
 8 HAIGHT JERRY
 9 KIDD JUDITH
 10 MC COY ELIZ
 1260 NO RETURN
 1266 OGDEN JOE 488-6944
 1267 NO RETURN
 1268 BOELENES CHARLES 488-1555
 ---FANUEL ST INTERSECTS
 1301 PIERCE JAMES R 488-0256
 1313 BAHDE HENRY G 488-5686
 1319 VACANT
 1326 SIMPSON MICHL
 1327 HESTER FAYE M MRS •
 1328 BAKER CLARENCE E 488-9771
 1330 PREIZENT STELLA 488-3738
 1330½ VACANT
 1332 LANZA A
 1335 VICKERS JOHN J • 488-5594
 488-8482
 1344 HUMPHREY NEAL D
 1345 ROOK VERNON L • 488-3701
 1346 SAVELL AUDREY MRS • 488-1861
 1347 CASTELLON FRANCISCO 488-4230
 1349 BROWN NELLIE L MRS •
 488-4158
 1351 VACANT
 1352 GARDEN PLAY SCHOOL DAY
 NURSERY 488-5797
 CAMPBELL JEANNE MRS •
 488-5797
 1353 VACANT
 1355 VACANT
 1360 GAFFNEY ANN T MRS 488-9904
 1361 ROTHERO ALLAN C • 488-2906
 1365 NEISH ROBT E 488-8456
 1366 U S P O PACIFIC BEACH
 STATION 488-3588
 1365 ROBBY BERNARD S • 488-0384
 ---GRESHAM ST INTERSECTS
 1404 COSTA JOSEPH 488-6205
 1406 CARTER EDWIN B
 1409 WATSON HOMER C • 274-6908
 1410 PUTZIER DONALD H 488-8573
 1412 DUREN WILHELM 488-6847
 1419 SANN HAZEL M MRS • 274-6356
 1420 LANDERS VIRGINIA
 1422 HORNE JACK A • 488-1179
 1424 HORNBLEND THE APTS
 1424½ MARTIN JAMES F 488-5061
 1425 MC FARLANE JAMES C •
 274-6384
 1426 PETERSON HARRY O 488-2875
 1426½ KELSO DEBORA B MRS
 1428 VACANT
 1428½ LOVE OLIVE L MRS 488-7298
 1429 VACANT
 1430 LETTINGTON PATRICIA
 1430½ LYNCH THOS C 488-9004
 1435 HILTS WM J • 274-6475

1436 SKUKAR MADELINE MRS 488-6255
 1438 GEHRING CHARLES E 488-1302
 1443 PHILLIPS JOHN M • 274-6454
 1444 SALA CHRISTOPHER V
 1446 LANG GUENTHER E
 1450 SANTA MARIA FRANCISCO P
 488-1272
 1451 PASICH JOHN N • 274-6522
 1454 BISHOP CORA E MRS 488-8439
 1459 HONEA HAROLD W REV •
 274-4203
 1460 SANTOS JESUS 488-9133
 1466 HAVEL MARY MRS •
 1468 FLANAGAN JAMES P 488-1245
 1469 HOUSLEY GUY L • 274-6739
 1475 GOMEZ SALVADOR C 274-4557
 1477 ABAD GERVAICIO C 273-0984
 1478 LACHAPELLE BERNICE MRS
 488-4386
 ---HAINES ST INTERSECTS
 1505 WILLS HUGH C • 274-6732
 1511 GODDIER GORDON C REV
 273-8516
 1517 FIRST BAPTIST CHURCH OF
 PACIFIC BEACH (OFC)
 1518 MILES BRUCE W • 274-6180
 1522 JENKINS JOHN M
 1524 PARROTT LARRY D 274-4661
 1529 FIRST BAPTIST CHURCH OF
 PACIFIC BEACH
 1531 FIRST BAPTIST CHURCH
 (PARKING LOT)
 1532 CASTEEL TAFT M 273-0365
 1540 MARTIN FORREST M 274-4305
 1542 FINGER EDWIN H 273-3590
 1543 FIRST BAPTIST CHURCH OF
 PACIFIC BEACH (NURSERY)
 1550 VACANT
 1554 MALONE MARGT MRS
 1556 VACANT
 1558 VACANT
 1560 PEARMAN DONALD
 1562 CORAL MANOR APARTMENTS
 488-6070
 FARRIS MARIAN E
 1564 VACANT
 1566 VACANT
 1568 STEINAU KARL V 273-5295
 1570 MYERS FREDK
 1572 VACANT
 1574 YOUNG WM O 274-8895
 1576 VACANT
 ---INGRAHAM ST INTERSECTS
 1605 NECKER REID C ACCT 274-1444
 1617 CLARKE N RUTH MRS 274-3938
 1619 STOLL NELLIE P MRS 273-1659
 1621 KNIGHT WM C 274-8479
 1623 JACKSON E EARLE 273-8224
 1625 MOORE MARY E MRS 273-7454
 1626 JORIN ADOLF 274-6596
 1627 HINES HARRIETT C MRS
 274-2101
 1628 ELLIOT JEAN M MRS 274-1869
 1629 SCRITCHFIELD JEWELL MRS
 1630 VACANT
 1631 DAVIS RAYBURN 274-7048
 1632 JOHNSON ETHEL M MRS 273-8810
 1633 BREWER ISABEL W MRS 273-2985
 1634 HERMES JACK 273-8883
 1635 RORGO MARGT 274-4399
 1636 DIAZ EUSEBED M 273-5155
 1637 EBERHART STEVEN T
 1639 OLINSKI STANLEY J 274-8182
 1641 TUCKER LLOYD M 274-3683
 1643 VACANT
 ---JEWELL ST INTERSECTS
 1703 BROWN VADA C MRS • 273-9017
 1704 KLEMM WM J • 273-9090
 1711 CASTRO CONSUELO L MRS •
 273-8222
 1712 BURT HARRY L • 273-9356
 1718 MADDOX MARTIN L • 273-8637
 1721 HORNBLEND HALL 273-9283
 1731 RICHARDS CLAUDE E
 1733 VACANT
 1738 WOODWARD JOHN H •
 1741 HUNT ERNEST H 273-4789
 1743 CAVIGLIANO CARMEN 273-0114
 1744 SONNERS MATTIE MRS •
 273-9548
 1747 BENNETT EARL H • 273-9670
 1752 SANDERS MICHAEL MRS •
 273-8770
 1755 BROWN FRED A CONCRETE CONTR
 273-8712
 1760 RUNCIE JAMES M 274-6870
 1762 CELATA EUG • 273-1138
 1765 GIVEANS CHRIS E 273-8233
 1770 MUNOZ TIBURCIO M 274-5340
 1772 MESSERSMITH LEWIS J •
 273-8788
 1775 KING AL L
 1776 ARNOTT LORLINE F MRS •
 273-9089
 ---KENDALL ST INTERSECTS
 1804 CERONE BERNICE J MRS •
 273-9597

75

HORNBLEND ST 1966

497

HONORS CT--CONTD

- 2938 TURNER MONTE L •
- 2947 BABCOCK WM A •
- 2952 THIEL PAUL

147

HONORS DR -FROM PENNANT WAY NORTH I WEST OF REGENTS RD

- 5434 VACANT
- 5450 GRUBBS JAMES W •
- 5464 GINN JAMES T 453-2220
- 5478 VACANT
- 5502 WILEY KENNETH R 453-0467
- 5503 WALLACE KENNETH R 453-4857
- 5518 ROGERS J GORDON 453-3014
- 5519 VACANT
- 5534 FRANKLIN BILLY D 453-1140
- 5535 MC KINLEY C JAMES 453-2532
- 5550 VACANT
- 5559 CRAHAN PATK J 453-2963
- 5566 NEWLON DENNIS C • 453-3331
- 5577 O'DONOGHUE JAMES P REV 453-0222
- 5582 NO RETURN
- 5603 TREVETT CLARKE R 453-1334
- 5604 WASSON CHARLES
- 5619 VACANT
- 5620 RASMUSSEN ROBT L
- 5635 NO RETURN
- 5636 LIFLANDER MATTHEW B • 453-3503
- 5651 STROLE DENNIS S 453-0779
- 5658 VACANT
- 5667 VACANT
- 5674 JENKINS ARTH L • 453-3124
- 5679 NORTHUP HAROLD E • 453-1427
- 5690 JINNETT JERRY • 453-1615
- 5714 JACOBSEN NORMAN N • 453-3291
- WISE IVA MRS
- 5727 VACANT
- 5728 BENDETT ALF 453-2995
- 5742 MC CULLAGH WM R • 453-3699
- 5756 SAINT GEORGE WM V • 453-3263
- 5770 HAAP HENRY L • 453-3351
- 5783 NO RETURN
- 5784 ANDRADE HIRAM • 453-3791
- 5797 RUZICH WM C 453-4031
- 5798 KEELER DAVID M
- 5801 VANIER LOIS MRS • 453-4065
- 5802 HALLELAND HENRY L • 453-1123
- 5810 CHESLER SIDNEY M • 453-3119
- 5818 BOROUGHS GLEN L • 453-3275
- 5826 HAGGARD GLEN E • 453-3779
- 5834 MC DOWELL TOM • 453-3188
- 5835 HARMON ROBT E • 453-3365
- 5842 STEPHENS WAYNE L • 453-1214
- 5850 WOLF PAUL I • 453-1231
- 5853 ROBERTS DENNIS G • 453-3633
- 5858 ANDERSON HOWARD W • 453-3911
- 5861 VACANT
- 5866 CRAMER MARCO J • 453-3528
- 5869 TANNER CHARLES N 453-2389
- 5874 JONES JOHN T • 453-1101
- 5877 WALTZ CLAUDE D • 453-3310
- 5882 PETERSON JOSEPH G • 453-3548
- 5885 KOYAMA KARL •
- 5890 WILLIAMS CHARLES H • 453-3668

178

HOPKINS ST -FROM BING NORTH I WEST OF VISTA GRANDE DR

- 3933 WHITIS HENRY A • 582-0476
- 3939 CHANEY DOLLY D • 583-7958
- 3947 GALL MARVIN L • 583-3096
- 3950 GOODRICH ALVIN P • 286-0147
- 3955 PALLADINO GEO J • 286-2731
- 3958 SHIPMAN JAMES H • 286-0567
- 3963 ROGERS W JAMES • 583-6555
- 3969 COLLETTA RICH D • 583-7336
- 4001 EARLY BERNARD J • 582-5189
- 4007 MARINO FRANK JR • 582-4199
- 4015 TRUCKENMILLER WM P • 582-6330
- 4016 JOHNSON MERRITT L • 286-2732
- 4020 SNELL GERRARD
- 4023 HARRIS GEO P • 583-2929
- 4028 LOCKMANN RHINEY • 583-2849
- 4031 SANFORD CECIL L 286-0127
- 4036 CONTRERAS FRANK M 583-4691
- 4039 SCIOTTO PETER • 583-4730
- 4044 SNEAD JAMES D • 583-2487
- 4047 JORENS ABR • 583-2235
- 4052 SCALISI JOSEPH S • 582-3454
- 4055 BAKER JACK G • 582-1300

4060 STROZZA ANTHONY • 583-0265

HUPI PL -FROM 4550 JICARILLO AV EAST

- 3303 HORNER LOUIS R • 273-4370
- 3308 GODFREY ARTH D •
- 3311 SEVERSON EDW W 274-3469
- 3314 HOOFORD WALTER C • 273-6764
- 3319 LACKEY JAMES L • 273-3977
- 3320 RIVEROLL JAKE • 274-0275
- 3328 VACANT
- 3336 NICHOLSON FREDK S •
- 3337 NO RETURN
- 3344 WAGNER MAX E • 273-2761
- 3345 MURTAGH EDW
- 3352 PETERSON CARL F • 273-3204
- 3355 LEY FRANK F • 273-1269
- 3360 MC ILWEE OLIVE R MRS 273-8697
- 3365 MANN JOHN H • 273-2890
- 3366 NO RETURN
- 3372 SHERMAN THOS R • 274-2209
- 3378 CEASE MARGT MRS
- 3379 WERLING FRANK N 273-0170
- 3386 MC GOVERN JOYCE MRS • 273-4443
- 3387 BERRY WESLEY S •
- 3395 VACANT
- 3397 CONSBROCK RICH D 273-9701

236

HOPKINS ST -FROM ALBERMARLE SOUTH TO I EAST OF RACHAEL AV

- 2301 BROCH ARTH A 477-7680
- 2306 LULUE WALLACE •
- 2314 GUTHRIE JAMES H •
- 2317 BOLLES DONALD J •
- 2322 MATHISON ALF E • 474-4531
- 2327 CHAPPELL CHARLES W
- 2330 JAY JACK R • 477-9416
- 2332 NEELY ELLA MRS
- 2336 BAKER TIM
- 2343 KING HAROLD A • 477-0370
- 2346 CRAM F RICH D • 477-7186
- MIDWICK ST ENDS
- 2356 JACKMAN FRANK I • 477-6648
- 2361 WREN DAVID E • 477-1798
- 2366 OLGUIN ANTONIA • 477-6670
- 2378 SMITH GLORIA MRS • 477-9532

180

---CUMBERLAND ST INTERSECTS

- 2418 KLINEFELTER VAUGHN • 477-2365
- 2426 SEVERIN JAMES A •
- 2435 ROSKO RICH D A •
- 2442 LAZIN ELMER A • 477-2523
- 2461 CULP FRED S • 477-0144
- 2462 DAVISON DOYLE C • 477-8908
- 2490 STAILAY HARRY
- 2467 UTERWYK SYLVAIN C • 477-0961
- WINCHESTER ST INTERSECTS
- 2504 MARSDEN ALF E • 477-0691
- 2555 BUENROSTRO GUTIERREZ • 477-7485
- 2589 SCHAUDER PAUL • 477-2251
- 2596 ALEXANDER FREDK •
- 2611 GEISNER ALBERT J • 477-3404
- 2626 RUBALCAVA RICH D • 477-1470

101

HORIZON WAY (LA JOLLA)-FROM ELLINGTON RD SOUTH EAST TO LA JOLLA SHORES RD

- 2491* FEHER, GEO.
- 2512 GIST RICH D P • 454-1313
- 2522 COON THURLOW E • 453-3938

65

HORNBILL AV -FROM SEA GULL LA WEST I SOUTH OF TEEBIRD LA

- 7605 VIENS LOUIS J • 277-7664
- 7611 JOBE GEO D • 277-7254
- 7617 HOLIBONICO BEN • 278-2453
- 7620 JORDAN GENE • 277-8085
- 7623 SOLLERS HARRY C 277-1294
- 7626 DALUZ JOSE F •
- 7629 RUSTAD WM L •
- 7635 AUCLAIR RICH D A • 277-0218

- 7647 EMERSON EDW R 279-1461
- 7653 MILLER KENNETH P • 278-7387
- 7656 NO RETURN
- 7659 SMITHSON ALBERT E • 277-0505
- 7665 ASTRAB HARRY A • 277-2202
- 7671 SCHMIDT GEO 277-8773

83

HORNBLEND ST -FROM 4450 OCEAN BLVD EAST

- 721 VACANT
- 722 TENNANT DAVID A 488-1621
- 724 VACANT
- 725 REED BETTY L MRS 488-1176
- 726 SEEBOLD DOROTHY D MRS • 488-5504
- 729 PIDON PEARL V MRS
- 731 VACANT
- 732 VACANT
- MISSION BLVD INTERSECTS
- 853 W & L OF PACIFIC BEACH AUTO PARTS WHOL & RETAIL 488-8308
- REAR BOW-MAC CABINET SHOP 488-7600
- 861 BEACH CLEANERS & LAUNDRY 488-7151
- 863 COIFFURE FRANCOIS OF SWITZERLAND BEAUTY SHOP 488-5676
- 867 WORLEY PAULINE MRS

- 869 VACANT
- 877 WAIBEL'S RESTAURANT 488-7136
- BAYARD ST INTERSECTS
- 909 VAN DEVEN JAMES
- 911 COUNTRY COTTAGE ANTIQUES 488-5379

- 913 VACANT
- 923 REID DAVID C 488-8957
- 924 HOLCOMB WM R 488-4103
- 925 VACANT
- 926 SIZEMORE CALVIN 488-6026
- 927 STAMP & COIN HUT THE 488-5486
- 929 JENKINS EARL H W • 488-5486
- 934 HOLCOMB LOIS K 488-8734
- 935 ALLEN ELLA M MRS 488-7144
- 936 BIRT ELSIE C MRS
- 937 SEWING SERVICE BY EUNICE 488-5380

- 940 SIMPSON ROBT H 488-4625
- 942 VACANT
- 945 HERB'S HOUSE OF BEAUTY 488-4221
- 945 1/2 PALMER HERBERT 488-9962
- 950 VACANT
- 959 PACIFIC TELEPHONE & TELEGRAPH CO (PAC BEACH OFC) 488-2801
- 967 SUPERBA DENTAL PRODUCTS INC 488-3377
- 969 ADAMS DAVID B PHYS 488-8304
- 975 VACANT
- HOLT DENTAL LABORATORY 488-9564
- SNYDER DAVID E DENTIST 488-6604

---CASS ST INTERSECTS

- 1008 LAMB HUGH A 488-1863
- 1009 HALL RANDALL 488-3448
- 1010 PAVILIVES BARBARA MRS
- 1011 SMITH ROBT A • 488-6168
- 1012 VACANT
- 1013 YOUNG MARY D MRS 488-1806
- 1013 1/2 GOLDMAN STEVEN M 488-0137
- 1015 ROBERTS LEONE C 488-8497
- 1016 WHELPY HARRY W • 488-2942
- 1019 RENDELMAN JOHN C 488-1874
- 1021 SHIELDS ELMA J MRS 488-3985
- 1023 LEWIS CYRIL BKPR 488-7609
- 1024 ALSOP FRANK • 488-6314
- 1026 POUNTNEY ISABELLE MRS 488-8543

- 1027 BARNES IVALD 488-6933
- 1028 VACANT
- 1028 1/2 HARTZELL EDW A 488-3913
- 1030 YOUNG CORA A MRS 488-8297
- 1032 VACANT
- 1032 1/2 VACANT
- 1035 EZAKOVICH JOSEPH J • 488-1818

- 1036 BUCK FRANCINE MRS 488-8480
- 1038 CRUZ ALBERT
- 1040 RODRIGUEZ UBALDO
- 1043 SMITH EVELYN B MRS • 488-5188

- 1045 VACANT
- 1047 ROGERS DARRELL S
- 1049 VACANT

HWY. 80, ALPINE

445-4000

4219 UNIVERSITY AVENUE

PHONE 465-7030

REED AVE 1966

788

PHONE 234-1527

1459 "C" STREET

Offices in Principal Cities

REDWOOD ST W--CONTD

1042 OCHEL HENRY R 298-8902
---UNION ST INTERSECTS
1104 RIDOUT W FRED • 295-5057
1116 METZGER CLARENCE H • 298-2601
1118 BACON GEO H
1119 DAWSON CATHLEEN MRS 295-8435
1121 MC BRIDE RONALD J 296-1761
1126 SALOMON DAREL L
1128 VACANT
1130 VACANT
1134 VACANT
1135 LOCCO FRANCESCO 298-1728
1144 GIACALONE PETER V • 295-0321
---STATE ST INTERSECTS
1214 SCHMOLKE HERBERT H
PSYCHOLOGIST • 295-0219
1216 WOLLE CHARLES A DICTATING
MACH REPR 296-3430
1232 PIRON ALBERT A 298-9465
DUNN JUANITA 295-3090
1246 GROSS CHARLES F
1248 VACANT
1250 DAUSCH CORRINE
---COLUMBIA ST INTERSECTS
1302 CARROLL BELVYN B • 298-4074
1318 MILLER DONALD W 298-7571
1320 JAYNES BILLY M
1321 RANKIN MONTGOMERY L • 296-0508
1324 DE FRANCO LEONARD
1324½ FREEMAN CHARLIE G • 298-3162
---INDIA ST INTERSECTS
---KETTNER BLVD INTERSECTS

REED AV --FROM 4250 OCEAN BLVD EAST

715 VACANT
715½ ALEXANDER C SABO
717 GAILORD THOS R 488-4535
719 NELSON ARVIE H 488-6650
721 COFFIN HARRY
723 VACANT
---MISSION BLVD INTERSECTS
815 SARKANY FRANK 488-0832
825 CHIAFOS ELLEN A MRS
831 LICATTI LEONARD • 488-9141
834 COUCH RUTH H MRS 488-3364
836 VACANT
839 PETRONIUS BERNICE A MRS • 842 VACANT
849 HINGELEY JOSEPH B JR • 488-4926
852 BRAGADAN PETER 488-9448
CARLSON RUSSELL
MORGAN F E
854 SIMPSON SYLVIA MRS
864 GOODMAN EMALINE MRS 488-5993
866 MITCHELL LYDIA R MRS 488-4825
868 FOGARTY ROSAMOND R MRS 488-7300
870 CALLAHAN ALBERT A
872 CAMPBELL MARY B MRS 488-6569
874 OLAFSAN OLAF 488-7863
876 LEE GERTRUDE V 488-0155
878 GRAHAM J MAC D 488-5132
---BAYARD ST INTERSECTS
902 LEVY MARK 488-2640
902½ FIGG DAVID W
904 GEISER DONALD A
904½ WHITTON MARY E MRS 488-7981
906 VACANT
906½ OBERST ULRICH H G 488-3071
908 PREECE ROBT
908½ VACANT
912 VACANT
912A ROBY MICHL J
912B SCHMIDT HERBERT
912C VACANT
912D VACANT
912E VACANT
912F VACANT
912G CONNOLLY JOSEPH
912H VACANT
912J VACANT
912K NUNO E
912L VACANT
922 TAMERIUS RUTH S MRS 488-6228
922½ KURTZ EDITH E MRS 488-9513
924 VACANT
924½ MC BREATHY HAROLD J

925 DENT MARGT C MRS 488-0483
926 RUDNICK VALERIE J
927 DENTON ARDNA R 488-2403
928 VACANT
928½ PHILLIPS RICKY W
930 BUTLER DOROTHY
932 VACANT
934 VACANT
934½ HIETAMAKI EVERETT W
935 PROCTOR LOUIS H 488-2991
936 NO RETURN
942 VACANT
943 BARTON HOWARD F JR • 488-0192
944 WILES SAML M 488-7421
952 KENNEDY JOHN B 488-8502
953 DE LA TOREE SALVADOR • 488-1353
960 RACHELS JAMES F JR
961 DONSTED RALPH A • 488-9184
962 D'ADUST BRIEN G 488-9809
967 RIOS GUADALUPE F MRS • 488-4615
---CASS ST INTERSECTS
1011 MACK PHILLIP R 488-9649
1021 STYLER STANLEY • 488-8814
1027 ANDERSON LAURA K REV MRS • 488-3660
1035 ANDREWS JACK H • 488-4973
1045 THOMAS PAUL D • 488-6235
1051 MC ELVANY JULIAN W • 488-4757
1059 HUSTED ERMA MRS • 488-2450
1067 MAGERS CARL A • 488-2998
1075 ELWELL MARION D • 488-5207

---DAWES ST INTERSECTS

1105 PAULSEN ANTON N • HANSON JOHN K 488-4621
1106 WU LOUISE M MRS • 488-3844
1109 VACANT
1109½ VACANT
1111 VACANT
1116 BRANSFORD WM H 488-5911
1118 DE MODE AL
1119 WALLACE ROBT G 488-7703
1122 TENCH CAROL J
1123 WILSON MARVIN L
1124 LEBO ROBT
1127 VACANT
1128 WEIDENKELLER JERRY L 488-9796
1129 ESPOSITO RUTH 488-2969
1130 SUTHERLAND BETTY J 488-9975
1132 JACKSON JOHN 488-7247
1133 APARTMENTS
A MARTINSEN KATHLEEN R MRS 488-8811
B BROWN ELEANOR G MRS 488-1427
C HODGE RONALD S 488-8898
D SPENCER RICHD L REV
E YOUNG RICHD
F KING ROBT
G KENSLEY GRACE H
1134 MARTIN PATRICIA C MRS •
1136 BUECHLER ARVIN R 488-2580
1141 KELLEY MARGUERITE E MRS • 276-1002
1142 VACANT
1143 VACANT
1144 FORBES WM R 488-7955
1146 KINGREY STEPH W 488-5382
1148 BROLUND MARTHA MRS
1148½ WEEVER DONALD E 488-6104
1150 MESSER JOANN 488-5251
1151 MILLER JOHN D 488-8763
1153 BROULAND MARTHA MRS
1154 VACANT
1155 MILLER RALPH W 488-0067
1156 VACANT
1157 BECKER AUG 488-2976
1160 NO RETURN
1161 NO RETURN
1162 BRAZELL MAUDE B MRS
1167 MASHOCK ALVIN S 488-9811
1168 DLUGAS WALTER
1169 HOLDEN GORDDN L
1170 VAN STELLE JERRY L 488-6754
1172 MURPHY HERMINA MRS 488-1378
1172½ JEWELL THOS J 488-2778
1174 HARTMAN TOM L 488-1765
1176 CELATA ALBERT J •
1177 RUTLEDGE ELIZ C MRS 488-3683
---EVERTS ST INTERSECTS
1204 HUBBELL HARRIETT J MRS • 488-6170
1211 FREEMAN MADELINE A MRS 488-9479

1213 HOLMES RICHD
1214 RITTER ZILPHA A MRS 488-9127
1215 SCHILLINGER PAUL J • 488-0251
1216 MUNYON JAMES E 488-2131
1220 MOLEN MARJORIE MRS
1221 PRESTIPINO ARTH • 488-8156
1227 SAINT ANNA DENNIS • 488-8226
1230 TILLINGHAST ALICE B MRS • 488-5113
1233 BARNES RILEY A
1235 SMITH DON W 488-5074
1236 COZAD FLOYD M • 488-7251
1237 CRAWFORD DAVID A
1238 JOHNSON JULIEN F 488-5872
1239 VACANT
1241 VACANT
1242 WOMACK RAY 488-3757
1243 HOFMANN KENNETH
1244 THOMPSON ROBT R 488-2601
1245 ROCHA JOSEPH R 488-1345
1246 BACH JOSE C 488-9765
1248 CASTRO RAMON
1252 SCHWARTZ DWAYNE D 488-1516
1253 DONKERBROOK JAMES E • 488-6404
REAR LA FRENIERE CHARLES M • 488-2241
1254 CLARKE JOSEPH B
1256 HUDSPETH CHARLES M 488-8005
1257 KUYPER TED L
1258 VACANT
1259 LINDER MARGT H MRS 488-1649
1261 JONES KATHLEEN MRS •
1263 VACANT
1264 CLARK DONALD J • 488-8424
1265 PALUCH ANTHONY S
---FANUEL ST INTERSECTS
1312 VINE ROBT E 488-9927
1317 ABRAM RICHD
1319 RINEHIMER HARRY • 488-7077
1320 BLACK FOREST O • 488-2118
1326 NO RETURN
1327 PRY VAL •
1328 VACANT
1329 VACANT
1330 MC BRATNEY JOHN C 488-7460
1333 FAIDLEY JOHN P • 488-9068
1336 FORD RICHD E
1338 GOODLEY ARTH
1342 WIEMER PAULINE E MRS 488-6031
1343 REHKOP A E • 488-2745
1344 MEHARG LUCILLE 488-1316
1346 SCHULTZ ROSE M MRS
1348 VACANT
1351 LOESCHE ARTH E 488-3054
1352 SHARP WM E • 488-0025
1358 CHAREONSUPHIPHAT SUEVIT 488-3166
1359 TODD ETHEL MRS • 488-9558
1360 VACANT
1362 JONES PATRICIA L MRS 488-6562
1363 CRUMP MARCUS F 488-4734
1364 NEIL JAMES G •
1368 BALL HOWARD P •
1376 MC MASTER EDITH MRS • 488-3048
---GRESHAM ST INTERSECTS
1406 BLANN NANCY W 273-1560
1420 VACANT
1421 CARD SANFORD H • 274-6295
1422 CZARNECKY JOSEPH J 274-6909
1423 WHARRY KATHRYN MRS 274-6570
1425 CRAUN JULIE
1427 VACANT
1428 THOMPSON GERALD L •
1433 BISHOP JOHN A
1434 KOLODGE BEN W • 274-6453
1437 CALDWELL BRIAN
1438 VACANT
1440 VYBIRAL MARCIA A
1441 DIAMOND DONALD
1442 VACANT
1444 NORTON FLOOR SERVICE CONTR 274-6477
NORTON JAMES L • 274-6477
1446 VACANT
1447 LITTLE REGINALD E 274-6189
1448 HAGER F T
1452 PITZER LOYD J • 274-6351
1453 DENNISON DARRYL L 274-0757
1455 BEYER OSWALD • 274-6756
1457 PETERSON JOHN 274-7029
1459 BOYD HORACE B
1460 HOLMES FRANK C • 274-6187
1461 GILBERT MARLA H 273-5151
1463 ALLEN JEAN H MRS 274-2691

THOMAS AVE 1966

868

254
THERMAL AV (IMPERIAL BEACH)-(FOR
OCCUPANTS SEE SUBURBAN
DIRECTORY)

240
THETA PL -FROM DEL CERRO BLVD
NORTH 1 EAST OF GENOA DR

- 5743 BORDELON LANDRY 582-6030
- 5744 GARRIE SANDER • 583-4416
- 5749 CORY CHARLES R 286-2075
- 5752 BELL ROBT G • 582-1033
- 5755 O'HARE GEO W • 582-9067
- 5761 HOSKINS THOS H • 286-1769
- 5767 MARLEAU WM • 582-1291
- 5772 MAHR LARRY G • 583-5777
- 5773 PARSONS RICHD J • 583-4083
- 5778 POWELL JOHN W • 583-6586
- 5779 RIMOLDI GERALD L • 583-4054
- 5791 TRUITT CARTER F • 583-5394

83
THOMAS AV -FROM 4300 OCEAN BLVD
EAST

701 PATTI'S PACIFIC COTTAGES APTS
ARMANDOS COFFEE SHOP RESTR
488-5959

- 717 PACIFIC INN TAVERN 488-0464
- 719 COLLINS EILEEN E MRS
- 760 MISSION BAY JUDD COLLEGE
488-9092

PACIFIC BEACH JUDD CLUB THE
488-9092
SOUTHERN CALIFORNIA SCHOOL OF
JUDD & JU-JITSU 488-9092

---MISSION BLVD INTERSECTS
809 GIULIO'S RESTAURANT 488-9126
PEVERI GIULIO •

- 815 BLADE LEE C
- 817 VACANT
- 819 VACANT
- 821 VACANT
- 835 WOZNIAK APARTMENTS 488-1778
- A WHITE H DON 488-5988
- B QUIGG RONALD N
- C SCHMIDT RICHD 488-0150
- D ERICKSON E B
- E VOYER PAULINE
- F EVANS NATHAN W
- G SAGHARIAN FRANK K 488-2766
- H VACANT
- I THAYER ALBERT
- J CHEYNET CLOTILDE E 488-3128
- K EVANS MARIAN E

- 852 NO RETURN
- 854 CRUMRINE RICHD
- 855 NO RETURN
- 856 LIEN ORVAND A 488-1878
- 857 SPECK WILFRED B
- 858 ROBBINS JACK
- 859 MANNING WM E 488-0895
- 860 QUIGG JULIE
- 861 GAINES WALTER O
- 862 SELLINGER LLOYD
- 863 TWIXT & TWEEN APARTMENTS
- 864 BRODIE JAMES J • 488-0379
- 865 MOTH CAROL MRS 488-2316
- 867 MC AFEE M EILEEN MRS 488-1166
- 869 WALT CAROL A MRS 488-2500
- 872 CHERKOVSKY ANNA MRS 488-3367
- 876 CULLEN LEONA M MRS • 488-3597
- 878 DE LOZIER ALBERT 488-5672

- BAYARD ST INTERSECTS
- 902 VACANT
- 904 ELLIOTT JOHN M 488-0285
- 906 VACANT
- 908 PATTCN BOBBY G 488-9691
- 909 CALLSTROM BERTHA MRS 488-1391
- 910 LOY DALLAS 488-4506
- 911 NEWTON SANDRA M 488-0249
- 912 VACANT
- 914 KOTTKE ROBT F 488-8449
- 916 GAGE KENNETH C
- 917 KING WM R
- 919 MITZEN JEROME
- 925 TWIN PALMS APARTMENTS
- 1 CRAWFORD WM P 488-6747
- 2 WATSON ROBT J 488-9854
- 3 WHITE MARY L 488-1261
- 4 RICE WM F
- 5 COBURN ALF J
- 6 VACANT
- 7 VACANT
- 8 LORRAINE BOB

- 930 TOWN HOUSE OF PACIFIC BEACH
APTS 488-7806
- 1 BETLACH THOS
- 2 WRIGHT LAWRENCE
- 3 BERG DONALD W 488-2675
- 4 MC CLINTOCK BETTY J
- 5 LANDIS LOIS
- 6 GLASS RICHD
- 7 VACANT
- 8 O'KEEFE JAMES M
- 9 DENVER DEANA
- 10 VAN VICKLE GUY 488-7806
- 11 PARKER G W
- 12 DIAMOND CHARLES
- 13 MC GREGOR RUTH 488-3859
- 14 VACANT
- 15 WAITS HAROLD
- 16 HOFFERT JOHN D 488-1325
- 17 FRAME MARION J 488-3469
- 18 TYLER BETTY A
- 19 TRIVELPIECE WM
- 20 MARKS KATH MRS
- 21 VACANT
- 22 OLIVER ALF
- 23 BARNES SANDRA A 488-1663
- 24 THOMPSON CARLYLE
- 25 VACANT
- 26 ROUSE SYBIL
- 27 LACH GEAN
- 28 GIBSON THOS JR
- 29 VACANT
- 30 JACKSON SUE 488-2391
- 31 COLE CHARLES
- 32 STEPANOVICH JOHN
- 33 WOLF WM
- 34 HAMPTON BRUCE

- 935 VACANT
- 937 LYMAN ROY H •
- 937½ VACANT
- 941 KOVACS MARY J MRS 488-6283
- 943 STEIN RICHD W 488-6267
- 945 STEELE DELLA MRS 488-4896
- 947 NORMAN DUANE 488-0894
- 949 STEIN RICHD 488-6267
- 950 HOLMES JESSIE B MRS •
488-3584
- 953 KELLING EDNA M MRS • 488-5080
- 954 NO RETURN
- 961 JOHNSON DORA S MRS • 488-3118
- 966 MARTIN CLARENCE R 488-8521
- 969 JOHNSON DUANE E 488-8008
- 972 STUZER MICHL 488-0735
- 974 LOS ANGELES TIMES NEWSPAPER
488-4782

976 CABINESS LILLIAN B MRS
488-6172
---CASS ST INTERSECTS
1012 VACANT
1018 WOLFE ANN MRS •
1050 SAINT ANDREWS BY-THE-SEA
EPISCOPAL CHURCH 488-2828

- DAWES ST INTERSECTS
- 1104 KING WM A • 488-3439
- 1105 NO RETURN
- 1111 HARDY JEAN I MRS • 488-3551
- 1113 VACANT
- 1119 WILLIAMS CHAUNCEY A •
488-3855
- 1122 COCHRAN DALE L 488-4756
- 1127 BORER ARTH L • 488-9683
- 1130 BRINKMAN HERBERT W ADV
COUNSEL 488-3428
- 1132 WHITE GEO L • 488-6080
- 1135 VACANT
- 1136 WYTHE LEROY A • 488-7412
- 1142 BLACK ANN MRS
- 1143 NOVAK HAROLD • 488-2787
- 1144 SCALES IDA A MRS 488-5747
- 1146 VACANT
- 1148 GILLESPIE LUNETTE P MRS
488-2382
- 1149 VACANT
- 1150 ALLEN CECILIA A MRS
- 1151 HASTON ARRIE L 488-2734
- 1152 SAMUELSON CLARA B MRS
488-8569
- 1153 GOODSSELL ELIZ C MRS •
488-6596
- 1154 NOTELY PATRICIA
- 1155 GROENE DOROTHY V MRS
488-6701
- 1156 HOSMER P C 488-3576
- 1158 PERRY JOSEPH J • 488-5531
- 1159 MEYER LOUISE MRS • 488-2520
- 1160 MARCIEL PAULINE MRS
- 1161 MORAN DONALD
- 1163 SPADARO SAML A 488-8890

- 1167 KOENIG FILMORE G • 488-6390
- 1170 KRESS HELEN MRS • 488-0440
- 1175 ALLAMON RICHD F • 488-1442
- 1178 EMBERY KENNETH A 488-2329
- EVERTS ST INTERSECTS
- 1204 MERKEL ELMER • 488-5818
- 1205 CLANCY WILMOT • 488-3209
- 1209 BRIGGS MARILYN MRS 488-5575
- 1211 HUERTA JUAN R
- 1213 DUNN WM M • 488-3194
- 1214 FULMER HAROLD M • 488-2220
- 1215 BURROUGHS ELLEN G MRS
- 1219 VACANT
- 1220 DEASE R ERNESTINE MRS •
488-7095
- 1221 VACANT
- 1223 MAIER ELIZ A MRS 488-5031
- 1228 SMITH MARGT L MRS • 488-7623
- 1231 SHEWBERT WM J • 488-4218
- 1233 VACANT
- 1233½ RUDIS JOSEPH T 488-1967
- 1234 MC CLEESE J M •
- 1235 VACANT
- 1236 PAULSON IAN M 488-9833
- 1245 BERNARDI ANNE L
- 1247 DRAPAL BLANCHE J MRS
488-3991
- 1248 BELL CATH MRS • 488-5595
- 1252 BARNES HOWARD
- 1254 MOUNET ROBT H
- 1255 DE VILLE APARTMENTS 488-2712
- 1 SHEA PAUL A
- 2 VACANT
- 3 GUTKOWSKI JAN
- 4 HOGAN BARBARA
- 5 RUNK BILLIF
- 6 VOSBORNE S TEMPLADO
- 7 SANDERSON MINNGNA
- 8 HATHAWAY RICHD M 488-2712
- 1256 ODLUM WM
- 1258 MC EVOY MARY L MRS 488-2119
- 1258½ TUTTLE LORINA R 488-4848
- 1259 NO RETURN
- 1260 BELL MILTON O
- 1260½ O'DONNELL ARLINE E MRS
488-7796
- 1262 DE PAULI ALF A • 488-2881
- 1265 SNYDER JOHN M
- 1266 VACANT
- 1266½ VACANT
- 1267 BYERS DWIGHT R 488-5015
- 1268 SMART DOROTHY E MRS 488-9529
- 1268½ SUND GORDON C
- FANUEL ST INTERSECTS
- 1314 NO RETURN
- 1319 FORD J RAYMOND • 488-0328
- 1320 MC KENNA THOS H 488-6068
- 1327 LUNDY BUDDY R
- 1328 EBERWIEN THEO G • 488-1268
- 1335 SHERMAN WM A
- 1335½ VACANT
- 1338 LANGTON GLADYS H MRS •
488-8269
- 1343 CARLIN RAYMOND W • 488-4601
- 1346 MC COY WANDA G MRS •
488-8851
- 1351 FOCHT KENNETH E • 488-6454
- 1356 HOVLAND CARL C • 488-6429
- 1361 ROWAN THOS J 488-2338
- 1363 KASEMAN BETTY M
- 1365 GITHENS ARTH
- 1366 MOGAN WM F • 488-5724
- 1367 PETERSEN RALPH A • 488-0068
- 1376 HENDRICKSON RUTH MRS
- GRESHAM ST INTERSECTS
- 1377 STARK WM S • 488-2307
- 1403 GHIO ROMOLO • 274-6206
- 1404 THEIN WM P • 274-6374
- 1411 ROLL DAVID H •
- 1414 BRUCE MARIE S MRS • 274-6095
- 1419 LANCASTER MARIAN A MRS •
274-6063
- 1421 NORENA CARLOS G 274-2376
- 1422 STINSON LEONARD V • 274-6288
- 1428 INGLE LYDIA M MRS • 274-6273
- 1433 OLSON JACK M • 273-4738
- 1434 ADAMS STEPH A III
- 1436 BELLINGHAM JEAN MRS
- 1440 MARLOW ROBT H • 274-6080
- 1443 NO RETURN
- 1445 SCHNIEDER EDW W • 274-0394
- 1447 AULT CAROLINE
- 1448 JOHNSON FLORENCE C MRS •
274-6534
- 1449 CALLANDER MARGT C 274-4038
- 1453 YARCUKO DORIS MRS
- 1455 RICHARDSON NORINE V MRS •
274-6275
- 1456 SEITZ JOSEPH L • 274-6923

CASS ST 1961

221

CARTHAGE—Contd

- 6661 Pople Lloyd W @ JU3-0496
- 6662 LaRoque Richd P @ JU2-6207
- 6671 Veech Wm H @ JU2-8952
- 6672 Carlson Sven T @ JU3-6677
- 6681 Quinci Paul J @
- 6682 Tucker Don H @ JU2-4728
- 6701 Johnson Calvin W @
- 6702 Rasmussen Verne @ JU3-7086
- 6711 Cotter J Edw @ JU2-8689
- 6712 Mosley Mason JU3-5710
- 6721 Lally Arth E JU3-7253
- 6722 McDevitt Edw J @ JU2-2015
- 6731 Graham Jas T @ JU2-7953
- 6732 Clark Merle L @ JU2-7926
- 6741 Payne Jos C @ JU2-4493
- 6742 Budge Keith M @ JU2-8969
- 6751 Warren Leonard W @ JU2-6088

- 6752 Viola Jas A @ JU2-4160
- 6761 Fields Saml P @ JU3-0115
- 6762 Barker Frank N @ JU3-2527
- 6771 Shick Alva H @ JU3-4790
- 6772 Kaough Chas H @ JU3-0145
- 6781 Clark Chas J @ JU2-7892

Greenbrier intersects

- 6801 Lewis Wm O
- 6802 Dion Paul T @ JU2-2954
- 6809 Gauss Donald R @ JU3-0849
- 6810 Henry Frank R @
- 6817 Frosio Gerald R @ JU2-8239
- 6818 Hanft John K @ JU2-3176
- 6823 Thomas Royal L @ JU3-2337
- 6824 Stiles Roy jr @ JU2-9229
- 6831 Lowe Elsie T Mrs JU3-3346
- 6832 Grano Frank @ JU3-0062
- 6839 Hermes Wm H @ JU3-1558
- 6844 Stockton Leslie P @ JU2-9177
- 6845 Zeller John D @ JU3-0948
- 6853 Lubach Robt B @ JU3-6346
- 6859 Whirlledge Gerald W @ JU2-1164
- 6860 Jackson Harold @ JU2-9188
- 6867 Nolen Eliz R Mrs @ JU3-7043
- 6875 Howard W Guerry @ JU3-3686

Mound intersects

- 6911 Johnson Ellis S @ JU2-4956
- 6918 Shaw Bernard O @ JU3-1539
- 6921 Vollmer Geo R jr @ JU3-1237
- 6926 Zirkle Chas F @ JU3-0343
- 6931 Shepherd Robt J @ JU2-9666
- 6936 Lee Floyd @
- 6941 Page Chas G jr @ JU2-5960
- 6951 Poolos John @ JU3-1434
- 6959 Limon Guadalupe @ JU3-7905
- 6960 Vacant
- 6967 Simmons Robt L @ JU2-9619
- 6976 Kohler Chas @ JU2-9301
- 6977 McElroy Loren @ JU3-6538
- 6985 Young Donald A @
- 6986 Payne Cedric W @ JU3-0762
- 6994 McGearry Morton E @ JU2-9508

Barclay intersects

- 6994 McGearry Morton E @ JU2-9508

- 6820 McCracken Gail J @ JU3-0671
- 6825 Atwood Warren G JU3-4771
- 6826 Northcote Saml L @ JU2-4727
- 6831 Bonner Clarence M @ JU3-4256
- 6832 Burkhardt Albert M C @ JU2-9406
- 6837 Hunter Geo J @ JU2-5919
- 6838 Smith Edwin E @ JU2-2878
- 6843 Rogers Vernon A @ JU3-1192
- 6844 Everding Warren @ JU3-3464
- 6849 Corrao Pete E @ JU2-9386
- 6850 Roemmich Albert @ JU3-1689
- 6855 VanDenburgh Russell N @ JU2-1497
- 6860 Gross Albert G JU2-5713
- 6861 Blomke Herman G @ JU2-7304
- 6867 Robinson Jere L jr @ JU2-4176
- 6873 Progar Albert J @ JU3-6897
- 6879 Wentz Elmer @ JU3-7042
- 6880 Gilbert Richd S @ JU2-1245
- 6885 Frye David J @ JU2-8249
- 6890 Bowen Marjorie M JU2-2567
- 6891 Prauner Eug A @ JU2-6958
- 6896 Winters Stanley E @ JU3-2722
- 6897 West James T JU2-7246

Milbrook intersects

CARY WAY—From Castle Hills dr north-

- westerly, 1 north of Foothill blvd
- 1301 Schroeck Noah J @ HU8-9194
- 1311 Vacant
- 1320 Driscoll D J @ HU0306
- 1321 McCleary John F @ HU8-6130
- 1331 Poehman Edw W @ HU8-0247
- 1341 Pearce M Richd @ HU8-5772
- 1351 McCarthy Lorne S @ HU8-5331

CASEMENT—From Encino North, 1 west of

- Calahad rd
- 2311 Gunderson Ralph E
- 2316 Porro Louis @ BR7-4297
- 2321 Sexton Don W @ BR7-4200
- 2330 Steger Lee D @ BR7-6086
- 2331 Withycombe Jas W @ BR7-4231
- 2340 Selden Gerald @ BR7-4415
- 2341 Simmons Francis @
- 2350 Carpenter Jas C BR7-4694
- 2351 Alter David B
- 2360 Ross Walter W @ BR7-3267
- 2361 Hannon Tom @ BR8-0174
- 2370 Wood Eug R @ BR7-8651
- 2371 Elbert Kenneth F @ BR7-4170
- 2404 McMinn James R @ BR8-0166
- 2405 Munk's Mary Mrs @
- 2420 Tanizaki Katsu @ BR7-5032
- 2421 Clague Donald K @ BR7-9683
- 2436 Cardella Carlo J @ BR7-8856
- 2437 Smith Richd C @ BR7-0097
- 2450 Barham Jos H @ BR4-7179
- 2451 Rice Rip G @ BR7-4190
- 2465 Crasper Joanne A @ BR8-2812
- 2466 Grando John P @ BR7-4196
- 2480 Cates Fred W @ BR8-0990
- 2481 Hoogervorst John J @ BR8-0982

CASITA WAY—From Margaret dr north, 3

- east of Vista Grande dr
- 3900 Goetz Peter jr @ JU2-7572
- 3903 Maxwell Edw C @ JU2-0097
- 3906 Malone Donald J @ JU2-4054
- 3909 Blitz Vernon C @ JU3-1278
- 3912 Kiefer Wm @ JU2-6619
- 3915 Spratt Mary E Mrs @ JU2-7721
- 3918 Thompson Clair B @ JU3-3900
- 3921 Berman Floyd P @ JU2-7903
- 3924 Perkins Harold @ JU2-3291
- 3927 Powell June Mrs @ JU2-5111
- 3930 Bush Jas F @ JU3-3435
- 3933 Rausch Geo L @ JU2-5942
- 3936 Van Hecke Randall K @ JU3-1841
- 3939 Biggers Chester L @ JU3-4085
- 3942 Vacant
- 3945 Hobbs Gordon W @ JU2-4049
- 3948 Gregoire Edwin P @
- 3951 Heitz Bobby E @ JU2-4500
- 3954 Hamilton Robt D @ JU3-0645
- 3957 Murphy Joel C @ JU2-6106
- 3960 Ashbury Raymond C @ JU2-5122
- 3963 Denton James M @ JU2-2452
- 3966 Goossen Dwight @ JU2-9681
- 3969 Gitlin Isador J @ JU3-1515
- 3972 Schneringer Lonnie L @
- 3975 Whitely Douglas D @ JU2-0470
- 3978 Hamilton Foy @
- Celia Vista dr intersects
- 4003 Menzel Klaus J @ JU2-1895
- 4004 Sanders Russell E @ JU3-7991
- 4007 Rulau Russell A @
- 4008 Eddy Alpheus E @ JU2-6012
- 4011 Urick Milton J @ JU2-2459
- 4012 Green Wm H @ JU2-6495
- 4015 Jones Walter H @ JU3-7113
- 4016 Clark Richd W JU2-8796
- 4019 Clutter Ronald B @ JU2-9435
- 4020 Vacant
- 4023 Richmond John L @ JU2-8793
- 4024 Gebhart Bermic E @ JU2-3039

CARTWRIGHT—From 4785 Orcutt av north,

1 west of Delbarton

- 6502 Vacant
- 6505 McDowell Chas R @ JU2-9224
- 6510 Bourdon Adrian A @ JU2-3962
- 6515 Bednarch Steph J @ JU2-4308
- 6518 Lalaux Louis S M @ JU2-4741
- 6525 Bochert Wm C @ JU2-6783
- 6526 Williams Jos F @ JU2-4397
- 6533 Branch Jas L @ JU3-0133
- 6534 Nihil Frank H @ JU3-0329
- 6540 Egan Robt G @ JU3-0227
- 6541 Brunham Wm T @ JU2-4791
- 6549 Bourne Richd A @ JU3-6485
- 6550 Hollis Melbourne J @ JU3-6386
- 6557 Mohl Max @ JU3-3661
- 6558 Jackson David W @ JU2-4739
- 6565 Rogers Wm P @ JU3-0680
- 6566 O'Rourke Thos B @ JU3-0628
- 6573 Shinn Jas A @ JU3-0553
- 6574 Petersen Walter H @ JU3-6407
- 6581 Smith Marshall L @ JU2-4753
- 6582 Ochs Wm M @ JU3-1062
- 6592 Mayers Gerald C @ JU3-2745
- Zion av intersects
- 6002 Schiro Allan V JU3-9292
- 6611 Adams Paul D @ JU2-1918
- 6612 Stone Harold L @ JU2-9574
- 6621 Lane Ralph L @ JU2-1794
- 6622 Reed C Mason @ JU2-7430
- 6631 Longden Fred J JU3-3793
- 6632 Carliss Howard @ JU2-3584
- 6641 Schild Richd L @ JU3-7730
- 6642 Hainley Gerald E @ JU3-1235
- 6650 Vacant

Greenbrier av intersects

- 6801 Glaubius Walter A @ JU3-0166
- 6802 Vacant
- 6807 Abbott Danl D @ JU2-2175
- 6808 Fritz Marvin J @ JU2-6968
- 6813 Dugger Donald G @ JU2-6934
- 6814 Wagner Conrad F jr @ JU3-1006
- 6819 Rupp Harry J @ JU3-5754

- 4025 Hall John B @ JU2-2465
- 4027 Reis Wm M JU2-2349
- 4028 Huffman Chas M @ JU3-7859
- 4031 Slobe Wm @ JU2-2553
- 4032 Herman Lawrence D @ JU3-0555
- 4035 Galtin Philip JU2-4593
- 4036 Farrow Francis A @ JU2-2405
- 4037 Wildes Burton E jr @ JU2-5179
- 4040 Selman Robt H @ JU2-9183
- 4041 Fillion Alf J @ JU2-0480
- 4043 Birge Albert E JU2-2301
- 4044 DeVaux Harley jr @ JU2-0334
- 4047 Warfield Kenneth S JU3-2209
- 4048 Wallbrett Raymond A @ JU2-2766
- 4052 Fox L M @
- 4056 Gehlken John L @ JU2-2712

Vonasek Arlen @ JU3-2143

- Missy dr intersects
- 4100 Fargo Raymond R @ JU3-4095
- 4104 Vacant
- 4108 Vacant
- 4112 Moranville Benedict A @ JU2-6541
- 4116 Vacant
- 4120 Sweany Martin H @ JU2-8940
- 4124 Ely Duane L JU3-4807
- 4128 Froehlich Albert E @ JU2-8246
- 4132 Bennett James K @ JU2-2490
- 4136 Tisnado Gilbert E @

CASITAS—From Cordova east, 1 north of

- Ladera
- 4380 Panchot Herbert A @ AC2-3078
- 4402 Kerner Bernard B @ AC3-9752
- 4414 Werd Theo D @ AC2-1753
- 4434 Paull Alvord @ AC2-7237
- 4444 Vacant
- 4454 Turner Jos @ AC2-2646

CASS—From 1000 Pacific Beach dr north

- 4135 Anderson Donald N @ HU8-4324
- 4138 Swalm Calvin D @ HU8-3550
- Oliver av intersects
- 4206 Lundell Arth E @ HU6-2260
- 4235 Ellison Ira
- 4236 duMoulin Norman J @ HU8-8577
- Reed av intersects
- 4254 Kinslow Everett J @ HU8-2728
- 4264 Crawford Wm A HU8-9195
- 4275 Farnum Martha T School HU8-7374

Donohue Pearle L Mrs HU8-7841

- 4284 Paull Donald E plmb BR3-7242
- 4286 Barnard Edwin J HU8-4010
- 4288 Atlas Uphol HU8-2331
- Thomas av intersects
- 4306 Cass St Market gro HU8-3343
- 4316 Weber Jas F archt HU8-1093
- 4318 Schrock Constn Co bldg genl HU8-7711
- 4320 Morejohn Frank archt HU8-6677
- 4323 Coiffures Ekotica beauty shop HU8-1055

Bloomer Vernon J HU8-1056

- 4338 Vila Marina Motel HU8-0202
- Grand av intersects
- 4401 Blane Charlie - Realtor BR4-3737
- 4403 Lamb Hugh A HU8-1863
- 4411 Vacant
- 4415 Rosenbaum Kurt HU8-8566
- 4423 McDowell Realty HU8-1077
- 4425 Colonial Bldg
- Barber Roy H mfrs agt
- 4427 Vacant
- 4429 Vacant
- 4431 Vacant
- 4433 Vacant
- 4435 Vacant

Hornblend intersects

- 4453 Wiss Joseph HU8-0449
- 4455 Reddick Wm A
- 4463 Vacant
- 4465 McCalmont Edna Mrs HU8-6560
- 4475 Vacant
- 4480 ABC Uphol HU8-4889
- Garnet intersects
- 4502 Dunaway Saml W @ HU8-2112
- 4508 Scotty TV Stores HU8-7577
- 4525 McIntire Eug A ins HU8-1701
- 4536 Ederer Bernard F dentist HU8-2200
- 4538 Vacant
- 4595 Sackett Lloyd J auto repr HU8-6711

Felspar intersects

- 4603 D'Andrea Chas J dentist HU8-0303
- 4605 Wheelby Harry W jr HU8-2052
- 4609 Crouse Murray H phys HU8-0649
- 4612 Circus Room tavern HU8-9370
- 4617 Pac Shores Finance Co HU8-0618
- 4618 Local Square Prntrs & Pubs HU8-9837
- Harpster Carl C HU8-9837
- 4620 Walsh Rose Beauty Shop HU8-4443
- 4626 Stanish Prntrs coml HU8-6285

GRAND AVE 1961

375

GRANADA AV—Contd
Wightman intersects
 3801 Acacia Mut Life Ins Co
 CY8-0548
 3802 Poschman Lillie E Mrs
 CY6-1162
 3802½ Park Joe
 3805 Avelsdson Ins Agcy CY5-4105
 3805 Beck Floyd A real est CY5-4105
 3807 Life & Casualty Ins Co of
 Nashville Tenn CY8-7089
 3809 Northwestern Natl Casualty
 Co ins CY8-8202
 Northwestern Natl Ins Co
 CY8-8208
 3811 Genl Ins Co of Am CY8-9924
 3816 Miller Einar H @ CY5-9604
 3819 First Natl Ins Co of Am CY8-9924
 Lifeco of Am CY8-9924
 Safeco of Am ins CY8-9924
 3820 Rhoads House of Originality dress
 designers CY8-4981
 Rhoads John M jr
 3823 New Life Chinese Lndry
 CY7-5894
 3830 Wood Lucien A @ CY5-1550
 3831 Stern's Leo Gymnasium CY6-9340
 3844 Vacant
 3855 Portable Brake Serv Co auto
 repr CY8-3743
 3865 Paul Robt J
 3875 Western Regional Assocs Inc air
 purifiers CY7-4195

University intersects

GRAND AV—From 4400 Ocean blvd east

Mission blvd intersects
 830 Parker House Bakery HU8-0056
 836 Clairemont Appls HU8-8233
 846 Gary Lorene E Mrs HU8-6296
 848 Kavelier Maude Mrs HU8-5805
 850 Homes Allan M @ HU8-2579
 850½ Vacant
 852 Castillo Lydia
 853 Vacant
 854 Valdez Luis D
 856 Nielsen Alf
 860-64 Grand Clean-O-Matic
 HU8-8404
 861-65 DeAnza Apartments
 HU8-4685
 8 Gershon Irma Mrs HU8-7860
 9 Miller Jim
 10 Nickum Kathryn B Mrs HU8-1594
 11 Goff Alf M
 12 Johnson Raymond E
 13 Rorgo Margt HU8-6736
 14 Miller Wayne E real est HU8-0098
 15 Larimore Marvin

Street continued

865 Apartments
 1 Gibbs Frank W HU8-4685
 2 Duehring Eddie
 3 Beckman Henry
 4 Durkin Frances P Mrs HU8-9933
 5 Person Clarence W
 6 Snyder Rebecca W Mrs HU8-4945
 7 Hollis Dick Mrs HU8-0386
 870 Stevens Marilyn HU8-6832
 872 Gaudreau Ernest @ HU8-5565
 885 Denton Kenneth @ real est
 HU8-2354
 895 Modern Living Wall Paper HU8-7931
 Caruso Anthony B
 899 Farmers Ins Group HU8-2861
Bayard intersects
 909 Nineteenth Hole Golf Course
 HU8-9669
 910 Town & Country Mtrs auto dlrs
 HU8-0673
 922 Cal Liquor HU8-2333
 928 Rayne-Soft Water Serv HU8-2849
 931 Nine Thirty-One Grand Apts
 931a Vacant
 931b Erickson Kenneth
 931c Severin Niles
 931d Hixson Don
 931f Homewood John W HU8-4557
 931g Robinson Walter
 931h Bubna Geo HU8-6070
 931i Conner John W
 931j Triplett Robt J
 931k Lopez Richd H HU8-6872
 931l McDonald John W HU8-5025
Street continued
 931e McImnis Rose B Mrs HU8-0488
 942 Vacant
 946 Vacant
 949 Turquoise Swim Sch HU8-8489
 957 Graham Barbara P Mrs @ HU8-3884
 959 Patterson Robt E
 961 Bartolin Boldo HU8-7470
 963 Smith LeRoy A HU8-7980

Cass intersects

980 Dorman's Inc Auto Repr HU8-0629
 1010 Kreeger Jean HU8-3454

1011 Causway Ideal Clns & Lndry
 HU8-1622
 Red Door The genl mdse
 HU8-8890
 Sentinel Prntg HU8-2828
 1014 Warivick Harlan
 1016 Feddersen Edw G HU8-5284
 1020 Elting Gina L Mrs @ HU8-4688
 1023 Crisp Ransome M
 1025 Crisp Ransome M jr chiro
 HU8-5635
 1030 Lodge No 2150 (BPOE)HU8-1047
 1033 Vacant
 1036 Webster Jeannine Mrs HU8-5876
 1041 Hale Burton A HU8-6282
 1042 Mosley Andrew G jr @ HU8-7645
 1043 Czarniecki John E
 1045 Carlson Rudolph J HU8-8098
 1046 Vacant
 1047 Mazanek Frank HU8-3168
 1048 McGilvrey Howard R
 1049 Garty Frank J
 1050 Vacant
 1051 Condon Blanch Mrs HU8-9661
 1051½ Hall Alice N Mrs HU8-3263
 1052 Stulz Richd F HU8-5821
 1052 Neiswender Guy R @ HU8-2593
 1054 Vacant
 1055 Chenier Nora Mrs HU8-8425
 1056 Davies Jerry N @ HU8-4825
 1057 Joly Albert J HU8-6304
 1058 Groot Thos N HU8-4677
 1059 Jauregui John J HU8-5338
 1060 Marshall Nelly B Mrs HU8-6986
 1061 VanHorn Betty Mrs
 1062 Haug Julia E Mrs
 1063 Commerford Thos J HU8-9679
 1064 Gailling Chas F HU8-8683
 1065 Vande Mert Paul
 1067 Vacant
 1069 Poligastro John
 1070 Vacant
 1070½ Nazworth Lucille Mrs HU8-9890
 1071 Wardrip Winona M Mrs

Dawes intersects

1101 Golley Frank H HU8-4026
 1103 Brown Margt B Mrs HU8-2771
 1105 Wells Ardith J Mrs HU8-4711
 1106 Sandera John A HU8-1541
 1107 Vacant
 1109 Cantwell Wm J HU8-4094
 1111 Stearns Lucy M Mrs HU8-6083
 1113 Vazques Janet Mrs
 1114 Bohrstedt Ethel M Mrs
 1115 Vacant
 1116 Matthewson Edda G @ HU8-7279
 1119 Jefferson Edgar L @ HU8-6721

1127 Apartments

1 Lindgren John
 2 Neary Joseph P
 3 Vacant
 4 Roberts Jean HU8-7207
 5 Vacant
 6 Wallskill Walter J

Street continued

1132 Vacant
 1133 Shumaker Grace Mrs HU8-0415
 1133½ Vacant
 1134 Sweeney Evelyn I Mrs
 HU8-0493
 1135 Phillips Robt D HU8-2785
 1135½ Williams Kenneth C AHU8-1904
 1136 Brooks & Holton Construction Co
 HU8-1336
 Holton Paul R HU8-1336
 1137 Krause Mary J HU8-7141
 1137½ Vacant
 1138 Blaine Jane C
 1139 Vacant
 1139½ Carney John J HU8-4796
 1140 Wolford John
 1140½ Brody Hyman HU8-6365
 1141 Vacant
 1142 Modeo Jodie Mrs
 1142½ Surgeant F Edw
 1143 Vacant
 1144 Erickson Bernice I Mrs HU8-8071
 1144½ Chabina John R
 1145 Willyoss John E
 1146 Else Ronald C HU8-6035
 1146½ Worthy Jay N HU8-1803
 1147 Aress Frances Mrs HU8-0430
 1149 Larson Lela J Mrs HU8-3533
 1149½ Eagan Eliz A Mrs HU8-5302
 1151 Coyle Barbara A HU8-5915
 1157 No Return
 1159 No Return
 1160a Haas Mildred @
 1161 Linde Dorothy Mrs HU8-6479
 1163 Sanchez Max
 1165 Williams Clarence H
 1167 Ross Leslie J HU8-2224
 1169 Madden Edw F HU8-1362
 1171 Ripollone Salvatore
 1173 Laurence Francine W Mrs
 1175 Rogers Frances B Mrs HU8-3232
 1177 Ayars Clara Mrs

1179 Snyder John HU8-7118
Everts intersects
 1205 Lynch Patricia Mrs HU8-2010
 1210 LaJolla Excavating Co contrs
 HU8-7822
 Barchett Julian P @
 HU8-7822
 1211 Vacant
 1212 Bone Dolores Mrs
 1213 Moore Leon M @ HU8-4186
 1214 Apple Billy L HU8-1163
 1215 Vacant
 1217 Vacant
 1219 Vacant
 1220 Horton Margt Mrs HU8-1146
 1221 Vacant
 1225 McBratney John C HU8-7460
 1227 Vacant
 1228 Cullison Herbert E @ HU8-7355
 1229 Warren Richd A
 1231 Hibbard Theo HU8-1148
 1234 Hall Wm H
 1235 McInnes Eliz W Mrs @ HU8-3041
 1241 Morton Robt E HU8-3218
 1243 Vacant
 1244 Gallagher F Dale @ HU8-9130
 1245 Vacant
 1247 Thayer Joel J HU8-5980
 1250 Kniffing Theo HU8-4944
 1251 Vacant
 1252 Cornejo Gabriel HU8-0028
 1254 Vacant
 1256 McCrary Mack jr
 1258 Davis Clyde
 1260 Cabral Jean Mrs
 1261 Springer Fred H @ HU8-5397
 1268 Wightman Elmer B @ HU8-9001
 1269 Carnes Howard L @ HU8-1371
 1270 Vacant
 1277 Cooper Arth @ HU8-4616
 1280 O'Brien Anthony W HU8-4825

Famel intersects

1300 Pac Medico-Dental Center
 Cowman Clyde H dentist
 HU8-6642
 Farrell Geo R phys HU8-0525
 Godwin J David phys HU8-0684
 Mowry Robt C phys HU8-8395
 Thomas Edgar E jr phys
 HU8-7517
 1311 Apple Vernon W @ HU8-1203
 1318 Adams Allean
 1319 Powers Edwin B @ HU8-8545
 1322 Moorehead Beulah L Mrs
 HU8-1304
 1324 Miller Alan L HU8-4404
 1326 Vacant
 1327 Osterman Chas HU8-4046
 1328 Biggs Wm
 1332 Candelaria Joe E HU8-2854
 1335 Vacant
 1337 Nickell Randall E HU8-7876
 1338 Scorey Jas
 1339 Vacant
 1340 Taylor Aiden E HU8-9943
 1342 Meuleman Emtel HU8-7540
 1343 Lovett James A @ HU8-2576
 1344 Hall Marvin C HU8-5791
 1346 Williams Clark A HU8-7341
 1346½ Brencher Wm T HU8-6009
 1348 No Return
 1348½ Gray Amie J HU8-6950
 1350 Pratt Arth C
 1350½ Mericantante John C @
 HU8-1251
 1351 Vacant
 1353 Salvatierra Edw M HU8-7620
 1354 Kennedy Kenneth T HU8-9016
 1354½ Diodati Alf @ HU8-5981
 1356 Ragan Thos
 1356½ Vacant
 1358 Wandsnider Orrin F HU8-5634
 1358½ Lewis Richd D HU8-2013
 1361 Sage Tom HU8-7722
 1364-74½ Patio Apartments
 1364 Vacant
 1364½ Anthony Larry
 1366 Turner Dinah A Mrs HU8-7939
 1366½ Rossfield Wm L
 1368 Eschenbaugh Pricilla
 1368½ Vacant
 1369 Martinak Paul HU8-4092
 1370 Kirkpatrick Beverly Mrs
 HU8-8127
 1370½ Vacant
 1371 Martinak Paul jr
 1372 McColley Alma Mrs HU8-4108
 1372½ Vacant
 1373 Beech Edw
 1374 Uliks Alphonse HU8-4617
 1374½ Vacant
 1375 Vacant
 1376 Pentecostal Holiness Ch
Gresham intersects
 1402 Mosher Fern Mrs HU8-4566
 1402½ Maltzberger Mae M Mrs HU8-0214
 1403 Vacant
 1404 Hooten Lena Mrs

BAYARD ST 1961

165

BATES—Contd Apartments—Contd

- 3 Vacant
- 4 Dion Edw W
- 5728 Apartments
- 1 Swedburg Frank W JU2-8074
- 2 Bain Frank E
- 3 Vacant
- 4 Harrison Dorothy G JU3-6390
- 5 Monson Chas H JU2-5337
- 6 Hunold Jos
- 7 Vacant
- 8 Reno Joy Mrs JU2-6006
- 9 Page Colette M Mrs JU3-1451
- 10 Williams Larry O
- 11 Vacant
- 12 Vacant
- 5729 Apartments
- 1 Glenn Saml D
- 2 Uveda Leslie S JU2-5908
- 3 Vacant
- 4 Vacant
- 5731 Apartments
- 1 Zurline Verda Mrs JU2-3418
- 2 Hancock Lloyd C
- 3 Vacant
- 4 Vacant
- 5734 Apartments
- 1 Munoz Francisco
- 2 Benson Martin D JU3-6530
- 3 Vacant
- 4 Clairmont Edw R
- 5 Packwood Olina T Mrs JU3-0526
- 6 Hamilton Edw S
- 7 Boyko Morris
- 8 Heindal Clarence O JU3-5312
- 9 Strahl Melvin JU3-2655
- 10 Stratton Richd F JU2-0206
- 11 Blitts Paul D JU3-5830
- 12 Vacant
- 5737 Apartments
- 1 Swartwood Bryan JU3-5063
- 2 Rathbun Raymond C
- 3 Ferguson Lawrence L JU3-7574
- 4 Jarmen Therel
- 5738 Apartments
- 1 Vacant
- 2 Myers Wallace R
- 3 Jensen Fred S
- 4 Moss Marjorie Mrs
- 5739 Apartments
- 1 Tichenor Chas D
- 2 Cornell Robt
- 3 Gall Edw A
- 4 Vacant
- 5740 Apartments
- 1 Dodd Myria A Mrs JU2-1457
- 2 Soler Adelaide
- 3 Sebastian Marciano JU2-0941
- 4 Vacant
- 5741 Apartments
- 1 Vacant
- 2 Kelly David G
- 3 Howard Patricia L Mrs JU3-7962
- 4 Ferris Geo J JU3-2677
- 5742 Apartments
- 1 Mitchel Aloia JU3-7884
- 2 Nott Howard F JU3-7367
- 3 Carrizosa Fernando JU3-6582
- 4 Udvarhelyi Anthony JU2-7467
- 5743 Apartments
- 1 Cooke Robt M JU2-1651
- 2 Hackett Joseph K JU3-7384
- 3 Vacant
- 4 Mansbacher Fred E JU3-2460
- 5744 Apartments
- 1 Waldrip Gerald E JU2-4149
- 2 Beckett Alvin A
- 3 Gada Herman
- 4 Polak Herman JU3-1646
- 5745 Apartments
- 1 Barbour Wm JU3-2034
- 2 Campbell Marie Mrs
- 3 Royston Chester L JU3-3541
- 4 Litten Charley T JU3-7547
- 5746 Apartments
- 1 Ridders Richd A JU3-5894
- 2 Callian Jas
- 3 Vacant
- 4 Bates Walter E JU3-1758
- 5747 Apartments
- 1 Vacant
- 2 Durrance Wm V JU2-2843
- 3 Minshall Dawn Mrs
- 4 Breen Vance M
- 5748 Apartments
- 1 Kellner John R JU3-3366
- 2 Schneider John JU3-2824
- 3 Varney Allen M JU2-8964
- 4 Martin Walter L JU2-8511
- 5749 Apartments
- 1 Dray Marlene J Mrs JU3-7225
- 2 Upham Joan E Mrs JU3-3373
- 3 Rowland Irwin L JU3-0325
- 4 Scott Barbara L Mrs JU3-1262

BATISTA—From Armstrong northeast, 1 north of Salizar

- 7123 Shockley Wm H @ BR7-1748
- 7148 Tannahill Vaughn N @ BR7-2987
- 7172 Sparks Donald L @ BR7-6614
- 7179 Vacant
- 7402 Glithero John F @ BR7-1421
- 7410 Jones Wm H @ BR7-7220
- 7416 Wilson Francis M BR8-2173
- 7422 Greenleese Wm E @ BR8-2167
- 7423 Dunaway Wm F @
- 7429 Vacant
- 7430 Franz Harold E @ BR7-1220
- 7436 Kamin Leo G @ BR8-0529
- 7437 Coletti Tullio @ BR7-6120
- 7442 Guinness Christian @ BR7-8017
- 7443 Diaz Tony @ BR7-6310
- 7448 Christopher Henry @ BR7-0460
- 7449 Donahoo Wilburn G @ BR7-8127
- 7454 Cook Thos J @ BR7-5943
- 7455 Santiago Danl @
- 7460 Kelly Wm C @ BR7-3129
- 7461 Slifer Chas V @ BR7-2386
- 7468 Smith Gerald V @ BR7-7300
- 7469 Prim Jas T @ BR8-0259
- 7474 Adams Jack S @ BR7-0507
- 7475 Barker Geo D @ BR7-1204

63

BAXTER—From Conrad dr north, 2 east of Frink av

- 5010 DeBolt Victor H @ BR3-1011
- 5011 Cox Wm M @ BR3-4369
- 5018 Jue Henry @ BR3-4535
- 5025 Gonzalez Hector @ BR3-1943
- 5026 Luther Jas A @ BR3-8361
- 5034 Cristman Dixie Mrs @ BR3-6502
- 5035 Ecklund Darel F @ BR3-2860
- 5042 Crinklaw Richd P @ BR3-1090
- 5043 McCreary Floyd N @ BR3-3720
- 5050 Parker Ernest R @ BR3-2534
- 5056 Durham Mary C Mrs @ BR3-8993
- 5061 Gaddy Lloyd A @
- 5062 McClain Claude C
- 5068 Vacant
- 5069 Rheuark Jas W @ BR3-2022
- 5074 Bohlman Sylvan H @ BR3-0787
- 5075 Hennley Thos H @ BR4-0319
- 5080 Hawhee Gordon W @ BR3-5691
- 5081 Vacant
- 5086 Vacant
- 5087 Chamberlain Waldo L @ BR3-4277
- 5094 Knepple Kenneth F @ BR3-4358
- 5095 Hamlin Richd L @ BR3-4437

267

Lehrer dr intersects

- 5102 Vacant
- 5111 Simons Virgil D @ BR3-1613
- 5112 Vacant
- 5120 Jones Saml N @ BR3-6125
- 5121 Stagner Coy S @ BR3-6123
- 5131 Schoonover Everett O @ BR3-1690
- 5141 Holmes Kenneth W @ BR3-8692

1B5

BAY FRONT—From Sigsbee southwest to Sampson

- 1995 Natl Marine Terminal Inc BE2-7311
- Westgate-Cal Corp canners BE2-7311
- Westgate Cal Products Inc canners BE2-7311

BAY VIEW COURT—From 1849 Lyndon rd south

- 4047 Hamill Alice E @ CY6-6451
- 4051 Rocle Louise Mrs @ CY5-6122

17

BAYARD—From 1 blk south of 900 Pacific Beach dr north

- 4005 Scripps Thos O @ HUS-2633
- 4025 Criscola Anthony P @ HUS-0355
- Pacific Beach dr intersects
- 4104 Commersford J J
- 4110 Beckett Herbert L @ HUS-8120
- 4120 Weinberger Richd C @ HUS-2083
- 4121 Tichenor Alice L Mrs @ HUS-4304
- 4127 Tammen Billy F @ HUS-9040
- 4138 Tellous Harold O @ HUS-2238
- Oliver av intersects
- 4204 Schuster Albert M @ HUS-3672
- 4205 Gelardi Chas W @ HUS-2219
- 4211 Bowman John P @ HUS-8230
- 4212 Schaperkottor Marshal C @ HUS-6307
- 4218 Szalonek Caroline Mrs @ HUS-0372
- 4225 Gray Ernest S @ HUS-4166
- 4226 Dunbar Palmer H @ HUS-4122
- 4236 Whitman Jack H @ HUS-5635
- 4239 Sugita Sam I @ HUS-0162
- 4242 Swift Russell W @ HUS-4316
- Reed intersects
- 4277 Bonczyk Arth J HUS-5315
- 4278 Vacant
- 4280 Lang Ernest
- 4282 Moudy Amos A HUS-0709
- 4284 Vacant

83

4285 Johnson Georgina P Mrs HUS-5849

- 4287 Ramsey Joan Mrs
- 4289 Pourie Wm D HUS-4297
- Thomas av intersects
- 4310 Ryan Stanley W HUS-6731
- 4316 Christensen Fredk H @
- 4330 Vacant
- 4332 Vacant
- 4334 Denton Kenneth @ HUS-7511
- 4338 Vacant
- 4340 Segars Jon
- 4342 Vacant
- 4344 Vacant
- 4346 Roper C W
- 4348 Vante Dave
- Grand av intersects
- 4406 Drake Leonard J Realtor HUS-2886
- 4408 Valon's alterations HUS-9988
- 4412 Marie's Re-Sale Shop used clo HUS-2406
- 4414 Coast Draperies HUS-7551
- 4425 Vacant
- 4435 Schmitz Mildred
- 4441 Gerock John S jr HUS-3532
- Hornblend intersects
- Garnet intersects
- 4516 Bailey Carl
- 4518 Moose Geo A HUS-6207
- 4517 Anthony Jas C @ HUS-2952
- Felsgar intersects
- 4627 Waibel Lucille A Mrs HUS-2661
- 4629 Scott Earl
- 4630 Carter Jack R @ HUS-9873
- 4631 Eis Gordon HUS-3504
- 4633 Spitsky Alois HUS-1305
- 4635 Hallemann A
- 4637 Kilgore Mary
- 4639 Stonecipher Gifford G @ HUS-0843
- Emerald intersects
- 4650 Vacant
- 4652 Humburg Marilyn HUS-3368
- 4654 Ramsay Joanne Mrs
- 4655 Hicks Robt L HUS-0885
- 4656 Kaup Gertrude A HUS-5031
- 4657 Sullivan Mary A
- 4659 Vacant
- 4661 Henderson Steven
- 4663 Leak Osborn
- 4679 Vacant
- 4682 Hamilton Wm E HUS-5230
- 4684 McEneaney James F HUS-2476
- 4686 Timmons Beth Mrs HUS-1646
- 4688 Corey Joseph J
- Diamond intersects
- 4725 Blatt Rosalie T HUS-9840
- 4726 Jones Grover HUS-9621
- 4727 Mertel Anthony C
- 4728 Morgan Thurman HUS-3826
- 4737 Mann Ruby
- 4739 Hammond Bessie Mrs @ HUS-4442
- 4741 Larkin Wm C HUS-7312
- Missouri intersects
- 4758 Wilson Velda M Mrs HUS-1987
- 4765 Erickson Alvina Mrs @
- 4766 Vacant
- 4776 Trenfel Jacqueline T Mrs HUS-6693
- 4777 LaRochelle Jas V @ HUS-2869
- 4780 Bollinger Lonna G Mrs HUS-0017
- Chalcedony intersects
- 4815 Smith Albert F jr @ HUS-6163
- 4824 McAndrews Earl F HUS-1362
- 4826 Sedlak John J @ HUS-9443
- 4827 Aldrich Carroll E @ HUS-5645
- Law intersects
- Beryl intersects
- 4916 Balzer John J @ HUS-3905
- 4917 Spies Rosalie Mrs @ HUS-9604
- 4926 Riechevs Henry
- 4935 Balken E M Rev @ HUS-3063
- rear Yee Dickman
- 4937 Talley Sandra Mrs
- Wilbur intersects
- 4964 Colianna Frank G @ HUS-0070
- Loring intersects
- 5018 Curran Edith Mrs @
- 5027 Goodrich Roland W HUS-6570
- 5028 Studzinski Wm J @ HUS-8141
- 5029 Anderson Roger E HUS-7880
- Opal intersects
- 5075 Flinn David @ HUS-0036
- 5076 Rochow Randal F
- 5079 Vacant
- 5081 True Paul E jr HUS-6911
- Tourmaline intersects
- 5116 LaFonta Sidney A @ HUS-6248
- 5126 Cotter Kenneth F HUS-5087
- 5130 Yeoman Shirley A Mrs
- 5134 Vacant
- 5138 Wahl Isabel HUS-3667
- Sapphire intersects
- 5150 McLaughlin Nancy J HUS-3757
- Munson Edna F
- Young Robin A HUS-7445
- 5160 Maczorowski Floy H Mrs HUS-1762
- 5160 1/2 Vacant
- 5161 Vacant
- 5162 Armstrong Albert L

87

DAWES ST 1961

277

DATE-Contd
5020 Rollins Roy D @ CO4-7133
5027 Almas Ella C Mrs @ CO4-6288
5028 Marquez Ramon @ CO2-2041
5035 Helzer Edw J @ CO4-3521
5036 Jordan Lestus J CO2-2306

128

54th intersects

181

DATE WEST-From 1700 1st av, west
Front intersects
205 Parker Merrill
223 Causarano Frank
225 Swartz Edna M Mrs BE9-1076
226 Bayside Social Center BE9-1498
233 Causarano Antonio @ BE2-8007
235 Comnesso Anthony J

Union intersects

322 Cruz Jos M BE3-8605
329 Callas Thos P @ BE9-4513
330 Samaniego Rudolph G BE9-3239
335 Sardo Bartolo @ BE9-6346
340 Sheffield Platers BE3-3327
343 McHenry Jas @

State intersects

412 Shaw Mary Mrs
414 Overby Woodrow D
416 Vacant
418 Harrington Wm B

438 Monterey Apartments

1 Vacant
2 Conley Helen Mrs
3 Brunson Don W
4 Cook John F
5 McCarly O W
6 McLinn Eldon D
7 Minter Mary L Mrs
8 Holdridge Jas R

Street continued

Columbia intersects
518 Torres Marie Mrs BE9-4792
519 Canas Manuel BE9-5015
520 Ramirez Gilbert
522 Vilao Frank BE4-7549

India intersects

602 Ellingwood Betty Mrs
604 Berg Dorothy E Mrs BE2-3308
606 Kaleta Edw F BE9-5480
608 Bernardini Nicholas T @ BE2-3240

Kettner blvd intersects

California intersects

1848 Vacant
1854 Duzak Edw @ BR7-4152
1855 Grey Paul L @ BR7-3550
1870 Hegwood Norbert D @ BR7-2870
1871 Hall Grover C BR8-2838
1882 Ferrer Ernesto S @ BR7-0226
1883 Baker Orlyn R @ BR7-5465
1902 Trotter Olen P @
1903 Miller Jack E BR7-8965
1905 Werling Frank N BR8-1294
1912 Knotts Wm C @ BR7-1188
1919 Beyer Wm D
1921 Staudinger Daren E BR7-6999
1922 Melban Jos R BR8-0197
1924 Garcia Andres BR8-5835
1932 Martin Vernon D @ BR7-1207
1933 Vacant
1934 Martin Ben BR7-3796
1935 Allen Roy C
1942 Vacant
1944 Vacant

27

DAVIS-From 3000 Wallace northwest

83

DAWES-From 1100 Pacific Beach dr north

4207 Kirst Jas H H U8-2756
4215 Kirst Wm J @ H U8-9146
4225 Beech Stella
4227 Marshall Geo @ H U8-5354
Reed av intersects
4265 Zulick Jacob @ H U8-6802
4273 Abbot Robt
4275 Vacant

Thomas av intersects

4310 Harbrucker Chas A H U8-6697
4312 Clark Edw H U8-2722
4316 Sutton Minnie D Mrs H U8-7318
4317 Atkinson Victor R H U8-1274
4318 Gibson Dale C
4323 Reed David L H U8-7071
4324 Vacant
4325 Maxwell Jas H U8-9726
4326 Vacant
4328 Kistler Ray J @ H U8-9744
4330 DeCourt Wm H U8-8887
4332 Bompensters Cath Mrs
4334 Mitchum Jerome B
4336 Brazzell Mary P
4338 Slawko Elaine H U8-0966
4402 Dreyfus Viola Mrs H U8-4454
4404 Baumann Ernest S @ H U8-6302
4406 Wolf Geo W H U8-7083
4408 Vargo Jos
4410 Lewis John R H U8-0916
4412 Vacant

Grand av intersects

4413 Bennett Alice Mrs @ H U8-2432
4414 Shields Max H U8-1452
4415 Bingham Alice H U8-3330
4416 Leonard Lawrence E
4417 Vacant

Hornblend intersects

Garnet intersects
4528 Bryce John P H U8-7243
4534 Randall Alan L H U8-8865
4540 Vacant

Emerald intersects

Feldspar intersects
4610 Henry Ernest V H U8-2103
4611 Doughty Beatrice
4612 Johnson Betsy H U8-1420
4632 Eicheff Truman D H U8-6156
4660 Vacant
4664 Vacant
4670 Pease Frank
4672 Olson Conrad E @ H U8-9056
4676 Swett Norman
4682 Schmitz Margt G H U8-1435
4685 Harris Cecil D @ H U8-9138
4688 Mears Lucille M Mrs H U8-0780

87

Diamond intersects

4718 Yogerst Henry J @ H U8-4037
4730 Palmer Margt N H U8-2091
4732 Vacant
4734 No Return
4738 No Return
4760 Moore Orville A

Missouri intersects

4764 Brown Roy C
4765 Klein Walter N @ H U8-8854
4765 1/2 Naugler Phillip H U8-7272
4775 Candor Wylie E @ H U8-8281
4776 McDonald Chester F H U8-9800
4783 Grote Nellie A Mrs @ H U8-4724
4788 Johnson Geo C @ H U8-5878
Chalcedony intersects
4804 Scroggins H C @ H U8-3503
4818 Melvin Addie E Mrs @ H U8-1941
4826 Manar Maurine H U8-0748
4828 Manar Carl W H U8-2755

Law intersects

4864 Greer Carolyn M Mrs H U8-9144
4876 Leung Shep @
4883 Wagner Fulton B @ H U8-2936
4886 Cowger Douglas J H U8-8978

DATE AV (PO Imperial Beach)-From Harwood east, 1 south of Donax av

252

DATE PLACE-From dead end 2 west of Euclid av east, 3 north of Federal blvd

60

4904 Weischedell Arth
4912 Brust Harold E @ CO4-6078
4920 Vacant
4925 Curry Dalton R @ CO4-2939
4928 Brune Jas C @ CO4-4825
4936 Valeri Ramo J @ CO4-6454
4943 Garland Herbert L @ CO4-2924
4944 Paul Raymond B @ CO2-5557
4951 Roberts Hilda S Mrs @ CO4-1972
4952 Cole Clayton V @ CO4-8714
4959 McCant Jas W @ CO4-2817
4960 Cox Albert I @
4967 LaPierre Fred P @ CO4-4373
4968 Wilson Ulysses S @ CO4-5051
4975 Erb Ralph O @ CO4-4128
4976 Vacant
4983 Mayer Ralph E @ CO4-1244
4984 Musgrove Ora E @ CO4-4047
4991 Behlman Herman G @ CO4-9037
4992 Barnett Wm E @ CO2-2359

50th intersects

5003 Goldschmied Oskar @ CO4-8527
5010 Nielsen Leonard P @ CO4-9417
5011 Spahr Saml R @
5018 Wolke Bernard J @ CO4-3148
5019 Peschel Richd W @ CO4-6260
5027 Aaker Vern J @ CO2-1941
5028 McQuire Wayne
5035 McPherson Hubert
5036 Claus Frank W @ CO4-5511
5044 Sigman Danl H @ CO4-4950

57

DAVID-From Ulric south, 1 east of Burton

1807 Quarles Jas J @ BR7-1694
1809 Darland Wm C @ BR7-3568
1811 Johnson Vince C
1817 Myatt Ralph C @ BR7-0483
1824 Isaac Robt L @ BR7-0413
1826 Sobota Paul P BR7-1766
1829 Middleton Jos O BR7-2647
1834 Anaya Richd C
1835 Lotscher Jos W @ BR7-2222
1836 Shaw Arth B
1837 Donahoe Ethel M Mrs BR8-5198
1845 Vacant
1846 Vacant

Beryl intersects
4909 Tallman Anne G Mrs @ H U8-0462
4918 Patnode John R H U7-0286
4928 Slater Robt H U8-2025

Wilbur intersects

4974 Crago Ronald A
4975 Oleszek Ervin H U8-8960
4978 Chastain Cecil E H U8-2442
4980 Schwass Shirley H U8-6345
4982 Armstrong Mary A Mrs @ H U8-6659

Wilbur intersects

Loring intersects

Opal intersects

5003 Young Mary D Mrs @ H U8-1806
5053 Young Geo W @ H U8-1806
5076 Worcester Stella Mrs
5076 1/2 Settle Mattie P Mrs @ H U8-4147
5086 No Return

Tourmaline intersects

89

Turquoise intersects

5218 Vacant
5220 Vacant
5222 Leacock Viola Mrs H U8-6319
5230 Olivas Mary S Mrs @ H U8-4420
5245 Engle Robt A @ H U8-4614
5262 Stone Bonnie F Mrs H U8-3509
5264 Vacant
5275 Wirtz Mary E @ H U8-5359
5279 Snavely Hallie L Mrs @ H U8-1411

Agate intersects

5284 Bennett David N @ H U8-5061

Archer intersects

267

DAWNE-From 4800 Barstow north

4951 Lazarko Louis H @
4961 Hart Russell M @ BR8-8042
4970 Hiscos Glen R @ BR8-2229
4971 Brink Jas D BR8-8499
4981 Vacant
5011 Collier Edw J @ BR6-3425
5012 Krist Josephine Mrs @ BR8-6972
5022 Vacant
5023 Vacant
5030 Guerrero Ignacius jr @ BR8-8872
5033 Stoven Elmer E @ BR6-3262
5038 Anders Burk BR8-6701
5043 Stiles Jas O @ BR6-5901
5048 Brening Richd L BR8-4780
5051 Poor Leonard M @ BR6-1404
5056 Moore Jesse BR8-7529
5059 Stuart Bob J BR8-6752
5084 Beverly John E @ BR6-0428
5087 Wolfe Geo A @ BR6-3090
5072 Castanos Robt S @ BR6-2104
5075 Thompson Harold A @ BR6-1539
5080 Johnson Billy R @ BR6-1362
5083 Geurts Norbert H @ BR6-3289
5088 Applegate Vending Co machs BR8-6969
Applegate David R BR8-6969
5093 Vacant
5096 Williams Stanley D @ BR6-2474

Lehrer dr intersects

5101 Vickers Robt M @ BR6-1749
5109 Vacant
5117 DeLong Harold A @ BR6-5915
5120 Floback Robt C @ BR6-2548
5125 Streeter Chas L @ BR6-3671
5133 Conley Howard M @ BR6-0053
5141 Landis Wm A @ BR6-2129
5149 Shepler Scott A @ BR6-2990
5157 Flynn Howard T @ BR6-2431
5158 Partain Alf D @ BR6-2429

144

DAWSON AV-From 5200 Trojan av north

4375 Vacant
4377 Mayes Lawrence B JU3-3165
4379 Vacant
4381 Miller Gary D
4385 Curtis Basil D JU2-2705
4386 Vacant

El Cajon blvd intersects

4434 Christian & Missionary Alliance CH JU3-3567
4435 Southwick Ernest L @ JU2-7879
4436 Vacant
4438 Vacant
4440 Polatty Lewis G JU3-2689
4442 Judisch Donald P JU3-7079
4447 Strooke Georgia A Mrs
4449 Dietert John F JU2-6181
4450 Wilkinson Frank D @
4451 Waite Wm E @ JU2-8388
4452 Snyder Elmer C JU3-0171
4454 Waddell Jessie G JU3-2554
4455 Vacant
4456 Silveria Hazel C Mrs JU2-3817
4457 Graening Louis W JU2-3628
4459 Elo Robt E @ JU2-3406
4461 Schelindwein Ludwig JU2-8478
4463 Vacant
4465 Ancona Vincent
4466 Lindsey J C JU2-3338

89

267

144

248

GARNET ST 1961

360

GARFIELD RD—Contd

- 2070 Gormley John J @ BR6-0046
- 2071 Thompson Chas @ BR6-1769
- 2076 LoPresto Philip @ BR6-2614
- 2103 Connelly Geo H jr @ BR6-3960
- 2104 Frye Wm H BR6-5038
- 2111 Baldwin Richd H BR6-4199
- 2112 Lewis Chester H @ BR6-1644
- 2119 Jones Richd P BR6-5183
- 2120 Shaffer Yvonne Mrs @ BR6-4134
- 2127 Gregg Al @ BR6-3376
- 2128 Lampert Saml @ BR6-1736
- 2136 Seaton Chas H @ BR6-1158
- 2137 Dalton Leonard J @ BR6-4098
- 2144 Schingle Walter G @ BR6-5541

GARNET—From 4500 Ocean blvd east

- 701 Maynards' tavern HUS-9393
- 704 Dot & Ben's Cafe restr HUS-5003 rear Webster Geo P
- 710 Elbow Room tavern HUS-9870
- 712 Carl's Card Room HUS-1298
- 712½ Flores' Barber Shop HUS-1775
- 714 John's Place tavern HUS-9252
- Mission blvd intersects**
- 826 Taylor Co The real est HUS-8333
- 832 Lovelady Marlin W acct HUS-83U1
- 835 Ewton D Keith dentist HUS-0651 Holladay J Kent dentist HUS-0651
- 845 Mitchell Edw phys HUS-8327 Mitchell Thos T phys HUS-8327
- 860 Williams John F P @ HUS-2321
- 864 Clark Edw HUS-2722
- 870 Moore Ben Realty HUS-2889
- 875 Security-First Natl Bk (Mission Bay Br) HUS-8351
- 876 Ireland Lawrence G @ HUS-3370
- Bayard intersects**
- 909 Penney J C Co HUS-8375
- 915 Highlander Store for Men HUS-6366
- 919 Wigton's Evelyn Shop of Pac Beach women's clo HUS-1315
- 929 Kirby's Shoe Stores HUS-6245
- 930 Vacant
- 931 Anita Shops women's clo HUS-8061
- 933 See's Candy Shops Inc HUS-3080
- 936 Schiller Ted Camera Exch & Sporting Goods Store HUS-1000
- 939 Singer Sewing Mach Co HUS-0583
- 940 Household Finance Corp HUS-0631
- 944 Charlotte's women's clo HUS-3901
- 945 Woolworth F W Co HUS-3047
- 946 Jerry's Shoes HUS-8160
- 948 Pixie Shop children's clo HUS-2133
- 951 Ferrantelli Shoes HUS-3144
- 952 Sulfitorium Clns HUS-4464
- 953 Yardage Town dry goods HUS-3130
- 954 Whelpy Harry W barber HUS-3101
- 955 Vacant
- 956 Ralph's Cafe restr HUS-9408
- 956½ Miller Helen
- 957 Happy Hse Shop gift shop HUS-1156
- 959 Hi Sea Cafe restr HUS-8470
- 960 Pub Finance Corp HUS-8311
- 962 Foam Furn Center HUS-8768
- 967 Vacant
- 969 Casa D'Amore restr HUS-9224
- 972 Exclusive Toys (br) HUS-6484
- 973 Stolar's Anna women's clo HUS-3005
- 976 Durst Lloyd Sporting Gds HUS-4606
- 979 Harry's Auto Sup (br) HUS-2833 Telrad Electronics (br) electronic sup HUS-7597
- 980 Dunaway Pharmacy HUS-2831
- Cass intersects**
- 1000 Home Fed Sav & Loan Assn of San Diego (Pac Beach Ofc) HUS-1031
- 1001 Suburban Sav & Loan Assn HUS-1011
- 1019 Tanny's Vic Gym & Health Club BE2-2911
- 1020 Frazee's (br) paints HUS-0691
- 1024 Carol Jane's Apparel women's clo HUS-1331
- 1025 Pac Beach Florist HUS-1262
- 1026 Sibley's Juvenile Footwear HUS-3406
- 1028 Record Rack The HUS-1300
- 1029 Malanga's Shoe Repr HUS-8123
- 1030 Barbecue Pit The restr HUS-2421
- 1031 Malanga's Clns HUS-8123
- 1033 Pac Door Closer Co HUS-7270
- 1033½ Manar Carl W real est HUS-2755
- 1035 Jay's Pet & Sup HUS-7159
- 1036 C&G Liquors HUS-3867
- 1037 Bargain Shop clo HUS-4662

- 1038 Kay's Club tavern HUS-2210
- 1039 Emerald Shop The jwry HUS-5130
- 1041 Vagabond Gift Shop HUS-8544
- 1043 Don's Hairstyling Salon HUS-1332
- 1045 Sunset Paint Sup HUS-2560
- 1050 Ducker Bob K phys HUS-8363 Grant Jas A phys HUS-8363
- 1051 Clark's Furn Co HUS-8391
- 1058 Joe's Barber Shop
- 1059-61 Pac Shores Hdw HUS-0663
- 1060 Gay 90's tavern HUS-9243
- 1062 Bryan's Paint Store HUS-7865
- 1078 McCoy's Shell Service gas sta HUS-9888
- 1081 George's Chevron Sta gas sta HUS-6177 Moran Bill Automotive Serv repr HUS-8824

Dawes intersects

- 1106 Dawes Street Serv gas sta HUS-9340
- 1118 Don's Brake & Wheel Serv HUS-6610
- 1121 Pac Beach Lbr Co BR3-9910
- 1122 Vacant
- 1124 Abernathy Charlotte Mrs HUS-3797
- 1124½ Battles John
- 1129 Davenport Wm draperies
- 1130 Univ Nursery Tree Experts & Florist HUS-9300
- 1134 Arcade beauty Studio HUS-1817 Rogers Myrl E Mrs @

1135 Arcade Building

- Rooms:**
- A Aqua Pools Co HUS-1188 Jenner A Title contr HUS-1880
- B Daniel Frank C Realtor HUS-7524
- C Reserve Life Ins C HUS-1621
- D Abra Emp Agcy HUS-0505
- E Fox Of Cal collection agcy HUS-7700
- F Schmid Carl J ins HUS-1610
- G Embry Irene Mrs HUS-0414
- H Vacant
- I Coast Carpet Clns HUS-8844
- J Perry Constn Co HUS-6502
- K Tamburine Sidney E lwyr HUS-1248
- M Rigby Wes Mus Studio HUS-2600
- O Hamlin Richd L bldg contr HUS-0308
- P Cain & Co electronic equip
- Q Arcade Sten Bureau HUS-8088
- S Arcade Answering Serv HUS-0637
- T Vacant
- U Vacant
- W Simpson's Signs HUS-8787

Street continued

- 1138 McMahon John V phys HUS-3409
- 1142 For-Get-MeNort Florist HUS-0897
- 1144 Sylvia's Beauty Shoppe HUS-3528
- 1146 Gavin Phil Interiors HUS-7565
- 1148 Gavin Philip E @ HUS-7404
- 1150 Pac Beach Finance Co HUS-5871
- 1152 Vacant
- 1154 Fuller W P & Co (br) pntr HUS-1220
- 1154½ Vacant
- 1156 Vacant
- 1158 Cordova Natl R real est HUS-2873
- 1159 Blake Louis H acct HUS-6435
- 1160 Paul Ernest R real est HUS-0602
- 1165 Pac Beach Amusement Co HUS-2836 Victory Lanes bowling alleys HUS-2836
- Victor Lanes Coffee Shop HUS-2836
- 1186 Flanagan's Richfield Serv gas sta HUS-3910

Events intersects

- 1200 Flamingo The cocktail lounge HUS-6811
- 1202 One Hour Martinizing clo clns HUS-7667
- 1203 C & M Mkt
- 1211 Thrifty Drug Stores Inc HUS-5465
- 1219 First & First Jr Dept Store HUS-2619
- 1220 A & A Hdw Co HUS-5915
- 1221 Berner-Judd women's clo HUS-6583
- 1225 Laufer's Men's Shop HUS-2271
- 1231 Linda's (br) women's clo AC4-1616
- 1257 Cornet 5-10-25c Cent Stores HUS-9259
- 1260 Foodco Inc (br)gro BR4-6585
- 1261 Jewel Box HUS-7214
- 1263 R Hobby Shop HUS-3616
- 1269 Karl's Shoe Store Ltd (br) HUS-0244
- 1277 Hersey & Kraft furn dlrs BR4-4508
- 1280 Stadler's Drugs Inc HUS-8306
- Fanuel intersects**
- 1302 US Natl Bk HUS-8341
- 1321 Firestone Stores auto accessories HUS-2846

- 1322 Kondon Vance E phys HUS-0621
- 1324 McCoy Chester S dentist HUS-0624
- 1326 Hamilton & Perry lwyrs HUS-8365
- 1328 Daun & Hoelck archts HUS-1029
- 1330 Lebo Julian I optom HUS-0589
- 1331 Ethel's Yarn Shop HUS-6059 Lafferty Leonard acct HUS-2236
- 1335 Stationers Corp HUS-2216
- 1336 Allison McCloskey Escrow Co HUS-8355
- 1337 Ballard Stge & Transfer Agcy HUS-3121 Pac Beach Transfer HUS-3121
- 1339 Jerry's Barber Shop
- 1341 Wally & Steve's Cafe restr HUS-9295
- 1344 Doughty Glen P dentist HUS-8369 Misener Edson L jr dentist HUS-8369 Slack Roy G dentist HUS-6790
- 1345 Carolyn's Women's Apparel HUS-3656
- 1346 Porter John W lwyr HUS-0689
- 1349 City Bldg Insp (br) HUS-0527
- 1350 Marlin A Harry optom HUS-8331
- 1356 Seaboard Finance Co HUS-1061
- 1359 Linn Mtrs used cars HUS-6111
- 1360 Malowney Henry R lwyr HUS-8361
- 1362 Pac Beach Veterinary Clinic HUS-7788
- 1370 Pac Beach Mtrs used cars HUS-5297
- 1375 LaJolla Mtrs used cars HUS-2222
- 1380 Charlie's Car Corner auto dlr HUS-1200

Gresham intersects

- 1401 Eddie's Furn Co HUS-0608
- 1404 Ghareeb Geo N real est HUS-0521 Tremayne Tax Serv HUS-6050
- 1415 Roy's Hair Stylist HUS-7671
- 1418 Quint J Harley jr phys HUS-1045
- 1419 Chuck's Cleaner Closet vacuum clnr dlr HUS-0313
- 1420 Christian Science Reading Rm HUS-2980
- 1421 Hernandez Manuel A HUS-8206
- 1422 Holmberg Jwlyr & Gifts HUS-9900
- 1425 Pac Beach Key Shop HUS-3804
- 1427 Tommy's Shoe Repr
- 1428 Dorothes's women's clo HUS-4409
- 1429 Page's children's clo HUS-0034
- 1430 Bonded TV sls & serv HUS-7068
- 1433 Bruno's Shoe Box
- 1438 Ginn's Genl Paint retail HUS-6651
- 1439 Marsden's furn HUS-7947 Marsen's China & Gifts furn HUS-6636
- 1440 Pac Beach Elec Shaver sls & serv Pac Beach Hearing Aid Serv
- 1442 Anchor Realty HUS-0539 Megener I & Co ins broker HUS-0539
- 1447 H & R Sportings Gds HUS-4776
- 1447½ Smith Marian T Mrs
- 1449 Hollywood Beauty Shops HUS-9511
- 1451 Primrose Hse of Natural Foods health food HUS-0025
- 1451½ Shuffer Rex
- 1453 Dell's Shoes HUS-5579
- 1453½ Sorenson Jos L HUS-4764
- 1454 Trantham's Food Mart HUS-7747
- 1459 Alexander's Books & Stationery HUS-8080
- 1464 Devany's Bakery HUS-4187
- 1465 Tommy's Radio & Telev sls & serv HUS-7051
- 1466 Downyflake Donut Shop HUS-4992
- 1470 Tastee Freeze ice cream HUS-3420
- 1472 Star Lite Vanity Salon of Beauty HUS-9658
- 1474 Neal's Barber Shop HUS-9162
- 1475 Garnet Carpet & Linoleum HUS-3385
- 1476 Detling Francis X bldg contr HUS-1091 Wanda's Contract Furnisher int dec HUS-1091
- 1477 Beneficial Finance Co HUS-0565
- 1478 White Lyle B Const Co HUS-8411
- 1480 T & R Constn Co concrete contr HUS-3553
- 1482 Wiley's Hobby Shop HUS-1728
- 1484 Pac Beach Sewing Center dlrs HUS-4661
- Haines intersects**
- 1501 Golden State Fabrics dry gds BR4-6854
- 1503 Huenneke Hohn N real est BR4-5505
- 1504 Burger Barn restr HUS-3050
- 1515 Norman Merle Cosmetic Studios BR4-6444

HORNBLEND ST 1961

Juniper 3-4741

4409 EUCLID AV., SAN DIEGO 15

407

HOMESITE DR—Contd
2410 Razo Max @ GR4-1280
2417 Sutton Richd M @ GR7-5071
2418 Baumgart Jas W GR4-1430
2425 Allison Fredk A @ GR7-6828
2426 Vacant
2434 Johnston Geo W @ GR7-6446
2435 Mickelson Darrol R @ GR4-1904
2442 Herzog Gene T @ GR7-6005
2443 Dickens Wm W @ GR4-2355
2448 Norris Denver D @ GR4-1952
2454 Hutcinson Albert P @ GR7-1265
2455 Powell Robt A @ GR7-5011
2460 Bradley Robt N @ GR7-0230
2463 Hemus Paul A @ GR4-2626
2466 Farrar Barry L @ GR7-0061
2472 MacDonald Geo A @ GR4-1073
2475 Vacant
2480 Peterman Lyman G @ GR4-1229
2488 Clay Dain E GR4-1895

4068 England Leon P @ BR3-4110
4069 Frost Clayton E @ BR4-2822
4070 Fontana Anthony
4077 Golding Stanley F @ BR4-5666
4079 Vacant
4080 Dryden Sophie S Mrs BR3-6379
4084 Vacant
4085 Costa Frank @ BR3-2771
4095 Bert Elsie @ BR3-1894
4098 Beebe Douglas N BR3-6853

2366 Vacant
2378 Smith Garford H @ GR7-9532
2418 Forwalder Melven jr 180

HOMEWOOD DRIVE—From Normandie west, 3 north of Chesterton dr 65

HONORS DR—From Pennant way north, 1 west of Regents rd 147
5798 Gallerani John F mason contr GL4-2573

Cumberland intersects
2418 Forwalder Melvin
2426 Severia Jas A @ GR7-4815
2435 Gadsby Harry F @ GR7-7216
2442 Lazin Elmer A @ GR7-2523
2461 Culp Fred S @ GR7-0144
2462 LaGrange Martin D @ GR7-8600
2467 Uterwyk Sylvain C @ GR7-0961
2490 Downey Raymond O GR4-1384
Winchester intersects
2504 Marsden Alf E @ GR7-0691
2596 Under constn

HOMEWOOD LANE—From Linda Vista rd southeast, 1 northeast of Home- wood dr 63

5802 Vacant
5810 Vacant
5818 Vacant
5826 Vacant
5834 Vacant
5842 Vacant
5850 Vacant
5858 Vacant
5866 Cramer Marco J @
5874 Vacant
5882 Vacant
5890 Vacant

HORIZON WAY—From Ellingtown rd south, east to LaJolla Shores rd
2491 Ball James S GL9-1038
2512 Gist Richd P @ GL4-1313
2522 Coon Thurlow E @ GL4-7963 65

HONDO—From Lea north, 3 west of 54th 208

HOPE—From Bing north, 1 west of Vista Grande dr 178

HORNBILL RD—
7659 Under constn
7665 Under constn
7671 Under constn

3604 Ames David @ JU3-4698
3614 Butera Joe @ JU3-4650
3626 Vacant
3627 Stauf Edw D @ JU3-4448
3638 Hansen Bernard M @ JU3-4299
3639 Aguro Fred @ JU3-4680
3650 Valadez Lawrence C @ JU3-4589
3651 Stafford Boyd G @ JU3-4308
3662 Reyna Wm J @ JU3-6162
3663 Maunder Kenneth H @ JU3-1522
3674 Hupert Floyd A @
3675 Murphy Melvin L @ JU3-4641
3686 Novotny Clarence A @ JU3-4694
3687 Sabat Louis P @ JU3-4754

3933 Shaw Larry F @ JU3-2702
3939 Chaney Odie D @ JU3-7958
3947 Gall Marvin L @ JU3-3096
3950 Medin Theo J @ JU2-0461
3955 Helmel Aug @ JU2-7911
3958 Young Chas P @ JU3-5203
3963 Rogers W James JU3-6555
3969 Cole Geo R @ JU2-6804
4001 Early Bernard J @ JU2-5189
4007 Marino Frank jr @ JU2-4199
4015 Truckenmiller Wm P @ JU2-6330
4016 Drakeley Henry A @ JU2-3955
4020 Marler Allen G JU2-6605
4023 Harris Geo P @ JU3-2929
4028 Henry Dorothy D Mrs @ JU2-8905
4031 Medeiros Pete A JU3-7930
4036 Austin Marion T JU3-6027
4039 Sciottio Peter @ JU3-4730
4044 Snead Jas D @ JU3-2487
4047 Jorens Abr @ JU3-2235
4052 Scalisi Jos @ JU2-3454
4055 Baker Jack G @ JU2-1300
4060 Mariotti Jay @ JU2-9418

HORNBLEND—From 4450 Ocean blvd east
721 Vacant
722 Vacant
724 Hale James G HU8-2011.
725 Vacant
726 Seebold Dorothy D Mrs @ HU8-5504
729 Pion Donald R HU8-7174
731 Vacant
732 Duemler Saml O @ HU8-3631
Mission blvd intersects
853 W & L of Pac Beach auto parts whol HU8-8308
859 Moore Electro Asmbly HU8-2300 rear Bow-Mac Cabinet Shop HU8-7600
861 Beach Clns & Lndry HU8-7151
863 Shears N'Tears beauty shop HU8-5676
867 Paul Ermina J Mrs HU8-3271
869 Martin Carl HU8-5768
877 Luby's Restr HU8-7136
880 No return

HONEYCUTT—From 2 blks south of 1950 Pacific Beach dr north 79

HOPI PL—From 4550 Jicarillo av east 147

899 Godwin Ernest
911 Carter Real Est and Ins HU8-7501 Smallwood Lew Mins HU8-0055
913 Gaw David R jr HU8-4061
923 Ripallone Joseph F
924 Holcomb Wm R HU8-4103
926 Agguiar Orlando A HU8-2791
927 Stamp & Coin Hut HU8-5486
929 Jenkins Earl H W @ HU8-5486
934 Holcomb Arline Mrs HU8-4684
935 Allen Ella M Mrs HU8-7144
936 Birt Elsie C Mrs HU8-6733
937 Sewing Serv By Eunice HU8-5380
940 Simpson Robt H HU8-4625
942 Merritt Eunice H HU8-5380
945 Fahlbusch Rudy Chira HU8-1043
950 Martin-Reweavers HU8-5515 Martin Donald W
959 Pac Tel & Telg Co HU8-2801
960 Troxell Thos N HU8-4659
967 Importer Corp dental sups HU8-1277
967 Superba Dental Products Inc HU8-3377
969 Adams David B phys HU8-8050
975 Ankenbrandt Ivan S phys HU8-1313 Comstock Virgil E phys HU8-0523
Mallon Jas P dentist HU8-4551
Snyder David E dentist HU8-6604
Warner Harold H phys HU8-1313

3914 Mewes Klaus BR4-4931
3916 VanLeunen Chas E BR3-6676
3918 Stubbs Laura BR4-6785
3920 Walsh Chas R BR3-5103
3926 Warfield Orson E @ BR3-3156
3928 Scheel Wm
3930 Waterman Alpheus S @ BR3-6958
3940 Way Chas W BR3-3303
3948 Shannon Rolla L @ BR3-6472
3955 Bushyager Lee R @
3956 Rupe Edw G @ BR3-2068
3965 Srygley Herbert F @ BR4-6240
3966 Cottle Horace M @ BR3-6756
3970 Brabon Robt W @ BR3-4487
3971 Kulas Edw @ BR3-7131
3977 York Norman B @ BR4-6413
3982 Elis Alf P @ BR3-2267
3984 Vacant
3984 1/2 Vacant
3985 Lively Nolan E @ BR4-2360
3986 Masciantonio Nick BR4-4939
3986 1/2 Giersch James BR3-9805
3991 McElvain Geo @ BR3-1220
3992 Atiyeh Geo N @
Fortuna av intersects
4005 Nunn Delbert A @ BR3-0478
4011 Hougle Percy L
4013 Vacant
4014 Saffell Theo L @ BR3-4296
4015 Payne James A @ BR3-6904
4020 Uran Vern P @ BR3-4105
4021 Hamiel Leslie C @ BR3-1895
4028 McCord Lowranzi J Mrs BR3-8284
4023 Vacant
4029 Vacant
4031 Taylor James C BR4-3506
4036 Alberta Thos R @ BR4-1815
4037 Schultz Morris A @ BR3-7859
4038 DeLucey John E BR4-3635
4043 Berger Kenny
4045 Relyea Chas E BR4-2586
4046 Baker Elenn G @ BR3-4978
4047 Vacant
4049 York Clellan D
4053 Alger Austin L @ BR3-5193
4056 Polhamus John M @ BR3-5180
4061 Wagoner Virginia Mrs BR3-6241
4064 Monroe Chas H @ BR3-2104

3303 Horner Louis R @ BR3-4370
3308 Dooley Norman @ BR3-5799
3311 Svacina Edw P @ BR3-2839
3314 Hoeffard Walter C @ BR3-6764
3319 Lackey James L @ BR3-3977
3320 Riveroll Jake @ BR4-0275
3328 Shaw Lewis D @
3336 Nicholson Fredk S @
3337 Reeser Doris J Mrs @ BR4-3783
3344 Dickson Carl C @ BR3-4655
3345 Sheahan Wm T @ BR3-2728
3352 Peterson Carl F @ BR3-3204
3355 Ley Frank F @ BR3-1269
3360 McIlwee Olive R Mrs BR3-8697
3365 Mann John H @ BR3-2890
3366 DeMeyer Paul J @
3372 Castor Clarence R @ BR3-6523
3378 Morrow Karleen Mrs BR3-0882
3379 Bracken Denis J BR3-5278
3386 McGovern Joyce Mrs @ BR3-4443
3387 Berry Wesley S @
3395 Salgado Octavio V BR3-2583
3397 Relaford Patricia Mrs BR3-6079

Cass intersects
1008 Jabaay Chris
1009 Brown Edw
1010 Lovell James W HU8-6816
1011 Smith Robt A @ HU8-6168
1012 Vacant
1013 Baker Wm HU8-2193
1013 1/2 Vacant
1015 Libben Irene V Mrs HU8-5532
1016 Painter Minnie A Mrs @
1019 Rendleman John C HU8-1874
1021 Shields Elma J Mrs HU8-3985
1023 Crawford Wm P
1024 Rohde Marion R Mrs @ HU8-8834
1026 Vacant
1027 Lee Barbara P HU8-1196
1028 Larson Alf HU8-7596
1030 Vacant
1032 Ranft Evelyn A HU8-7634

HOPKINS—From Albermarle south to 1 east of Rachael av 236
2301 Longoria Emma Mrs GR7-5603
2306 Lulue Wallace @ GR7-2859
2314 Guthrie James H @ GR7-6333
2317 Bolles Donald J @ GR7-2846
2322 Vacant
2327 Chappell Chas W @ GR7-6741
2330 Jay Jack R @ GR7-9416
2332 Lay Harry C jr
2336 Carlson Robt A @ GR7-1370
2343 King Harold A @ GR7-0370
2346 Cram F Richd @ GR7-7186
Midwich ends
2356 Jackman Frank I @ GR7-6648
2361 Wren David E @ GR7-1798

HORNBLEND ST 1961

320 Laurel Street John D. Armstrong, Manager Phone Belmont 4-3161

408

HORNBLEND—Contd

- 1032½ Powell Leonard L
- 1035 Creamer Frank C @ HUS-1818
- 1036 Ash Everett D HUS-9033
- 1038 Vacant
- 1040 Clachrie John A
- 1043 Smith Robt H @ HUS-5188
- 1045 Sylvester Frank C HUS-3169
- 1047 Martin Chas
- 1049 Vacant
- 1050 Casa de Estancia Apts
HUS-8880
- 1 Kelovas Jacqueline O
- 2 Pascal David G
- 3 Coates Dannie R
- 4 Geihausen Jacque A
- 5 Roberson Wm W HUS-0043
- 6 Rose Richd W HUS-8223
- 7 Vacant
- 8 McGarigle Robt
- 9 Ball Joseph F
- 10 O'Conner Steve
- 11 Chamberlain Stanley B
- 12 Floberg Robt E
- 13 Mankell Mary A
- 14 Wyatt Merle E
- Street continued**
- 1051 Christian Wm W
- 1053 Vacant
- 1055 Zold Julianna M Mrs HUS-7234
- 1056 Tosh Wm U
- 1060 Mills Larry M HUS-4079
- 1061 Kendall Richd M HUS-7384
- 1061½ McGregor Marie A Mrs
- 1062 Keyes Robt G HUS-0971
- 1063 Rodrigues Antonio HUS-9556
- 1063½ Hough Betty
- 1064 Vacant
- 1065 Wolf Marilyn Mrs
- 1065½ Cochrun James P HUS-6136
- 1066 Howell James
- 1067 Squires Wanda Mrs @ HUS-1829
- 1067½ Henry Dale E HUS-9156
- 1068 Apartments
- (A) DePinto Ronald HUS-7305
- (B) Sgeirsson Kristjan HUS-5490
- (C) Bergey Eliwood HUS-1665
- (D) Stafford Irvin G HUS-7685
- (E) Curtin Warren J HUS-3531
- (F) Bennett Jarrett HUS-6880
- 1069 Vacant
- 1069½ Speer Shirley Mrs
- 1071 Vandekamp Dorothy Mrs HUS-2558
- 1071½ Poe Gerald S HUS-5649
- 1075 Pac Tel & Teleg Co (plant) HUS-0009
- 1080 Weddle Galen I
- Dawes intersects**
- 1108 Nippell Max H P HUS-6506
- 1109 Rader Loyal @ HUS-4317
- 1111 Conkey Edwin E HUS-1795
- 1116 Kauamui Patrick HUS-6434
- 1117 Kraus Chas F @ HUS-2439
- 1125 Miller Rose M Mrs @ HUS-4650
- 1126 Hegdal Earl @
- 1127 Smits Joe HUS-4827
- 1135 Sylvia Earl B @ HUS-1470
- 1138 Alexander Claud E HUS-2995
- 1143 VanHouten Margt HUS-7294
- 1144 Wood Hallie R Mrs @ HUS-7532
- 1151 Muschbacher Emil P @ HUS-5708
- 1153 Patnode Eliz Mrs
- 1157 Denham L B Mrs HUS-4006
- 1159 Koster Ina J Mrs @ HUS-7389
- 1161 Olsen Oscar
- 1163 Blatt Wm HUS-3161
- 1168 Churchhill Horace HUS-8515
- 1169 Arithson Arth N @ HUS-8551
- 1170 Vacant
- 1175 Leonard Arth R @ HUS-9197
- 1176 Kelso Ruth E @ HUS-7787
- Everts intersects**
- 1211 Hewitt Geo W HUS-2993
- 1215 Oakley Geo H HUS-8193
- 1219 Habbestad Arth L jr HUS-1030
- 1221 Vacant
- 1223 Garcia Arth P
- 1226 Thiel Ronald A HUS-3674
- 1227 Wells Winifrede H Mrs @
- 1228 Kelly Chas W
- 1229 Vacant
- 1230 Shoemaker Geo HUS-5362
- 1231 Vacant
- 1231½ Vacant
- 1232 Morrissey John A HUS-5170
- 1234 Thomas Pearle B Mrs HUS-3103
- 1236 Vacant
- 1236½ Kiefer Leland R HUS-4284
- 1237 Thorpe Goldye P Mrs @ HUS-7735

- 1238 Pilcher Alice HUS-5632
- 1238½ Vacant
- 1239 Apartments
- 1 Vacant
- 2 Roe Martha B Mrs HUS-6127
- 3 Maxwell E L
- 4 Murrill Lillian
- 5 Morgan Cyrus P HUS-7142
- 6 Thomas Wm O
- 7 Appegaard Carole E Mrs
- 8 Vacant
- 9 Nilil Chas J
- 10 Butler Robt
- Street continued**
- 1240 Weston Mary E Mrs @ HUS-0735
- 1241 Vacant
- 1243 Myers Chas B HUS-3592
- 1245 Cavaienes Rose Mrs @ HUS-1478
- 1247 Dytche Minta A Mrs HUS-7574
- 1251-59 Pac Tiedes Apts
- 1251 Cann Thos H HUS-3714
- Humphrey Eliz W HUS-5655
- 1259 Apartments
- 1 Wickman Eliz R
- 2 Vacant
- 3 Laurents Taylor
- 4 Russell Chas H HUS-3980
- 5 Sanders Wm M HUS-8663
- 6 Marsh Robt B
- 7 Marsh Thos
- 8 Senatore Natalie
- 9 Oring Mary J HUS-9685
- 10 Gerber Edw R
- 12 MacDougall Elsie M Mrs
- 13 Vacant
- 14 Turukawa Joy Y HUS-5013
- 15 Vacant
- 16 Vacant
- 17 Rember Zit H Mrs HUS-5883
- 18 Carrillo Juluis
- 19 Vacant
- 20 Vacant
- Street continued**
- 1260 Juhas Joseph A HUS-8786
- 1266 Ogden Joe HUS-6944
- 1267 Johnson Wm M @ HUS-3376
- 1268 Boelens John HUS-1555
- Fanuel intersects**
- 1301 Noland Donald A HUS-3102
- 1313 Bahde Henry G HUS-5686
- 1319 Gascoigne Kenneth F @ HUS-5936
- 1326 Ayars Clara HUS-3853
- 1327 Hester Faye M Mrs @ HUS-0943
- 1328 Baker Clarence E HUS-9771
- 1330 Buss Emma C Mrs HUS-9688
- 1330½ Coons Laura
- 1332 Drake Viola Mrs @ HUS-9529
- 1335 Vickers John J @ HUS-5594
- 1336 Witto Arnold R @ HUS-8482
- 1344 Van Tassel Lowell @
- 1345 Rook Vernon L @
- 1346 Savell Audrey Mrs @ HUS-1861
- 1349 Bird Frank W
- 1351 Vacant
- 1352 Garden Play Sch day nursery
HUS-1050
- Campbell Jeanne Mrs @ HUS-1050
- 1353 Eckart Julia Mrs
- 1355 Banach Frank A HUS-0850
- 1360 Gaffney Frank T @ HUS-9904
- 1361 Rothero Allan C @ HUS-2906
- 1365 Robboy Bernard S @ HUS-4495
- 1366 US Post Ofc Pac Beach Sta
HUS-8388
- 1367 Joy Joseph W HUS-5950
- Gresham intersects**
- 1404 Vacant
- 1406 Vacant
- 1409 Watson Homer C
- 1410 Hinckle Chas C @ HUS-5765
- 1412 Radney Robt D HUS-7871
- 1419 Sann Hazel M Mrs @ HUS-3478
- 1420 Briggs Bunita Mrs HUS-7021
- 1422 Horne Jack A @ HUS-1179
- 1424-30½ Hornblend The apts
- 1424 Vacant
- 1424 Gillette Eug HUS-5403
- 1425 McFarlane Jas G @ HUS-3935
- 1426 Lane Walter J HUS-6164
- 1426½ Wolfskill Frances A HUS-4909
- 1428 Wenckel Carl G HUS-6825
- 1428½ Love Olive L Mrs HUS-7298
- 1429 Piper Wm BR4-6727
- 1430 Bell Chas W HUS-2429
- 1430½ Martin Margt E Mrs HUS-4489
- 1435 Hilt Wm J @ BR4-6475
- 1436 Vacant
- 1438 Trujillo Earnest HUS-0133
- 1443 Phillips John M @ HUS-4415

- 1444 Vacant
- 1446 McKee Glenn @ HUS-2023
- 1450 Thomas Hilda Mrs HUS-1138
- 1451 Pasich John N @ HUS-5775
- 1454 Sumner Cyril D
- 1459 Murphy John W @ BR4-6669
- 1460 Malloy Preston HUS-3682
- 1466 Habel Mary Mrs @
- 1468 Munoz Tibureio @ HUS-2621
- 1469 Housley Guy L @ HUS-7486
- 1475 Vacant
- 1477 Cordova Primitiva BR4-6159
- 1478 Goodin Gene
- Haines intersects**
- 1504 Consigli Geo E @
- 1505 Wills Hugh C @ HUS-7371
- 1511 Camp Joe HUS-0819
- 1517 Vacant
- 1518 Miles Bruce W @ HUS-1476
- 1522 Vacant
- 1524 DeForest Ronald J BR3-7638
- 1529 First Baptist Ch of Pac Beach
HUS-3141
- 1531 First Baptist Ch parking lot
- 1532 Vacant
- 1540 Martin Forrest BR4-4305
- 1541 First Baptist Ch of Pac Beach
(ofc) HUS-3141
- 1542 Lowe Albert C BR4-4892
- 1550 Vacant
- 1550½ Vacant
- 1554 Whitehead Paul W HUS-9491
- 1556 Braley Virginia Mrs
- 1558 Nadolski Paul J
- 1559 Vacant
- 1560 Vacant
- 1562-72 Coral Manor Apts
- 1562 Mielke Mollie Mrs BR4-5508
- 1564 Vacant
- 1566 Vacant
- 1568 Deickworth John W
- 1570 Vacant
- 1572 Vacant
- 1574 Dove Melvin L BR4-5882
- 1576 Vacant
- Ingraham intersects**
- 1605 Necker Reid C @ acct BR4-1444
- 1617 Clark Ruth Mrs
- 1619 Herbster Ernest W
- 1621 McNeary Mary T Mrs BR3-4855
- 1623 Jackson E Earle BR3-8224
- 1625 Vacant
- 1626 Pratt James R BR3-3693
- 1627 Garrow Robt L
- 1628 Phillips Wm L BR3-8148
- 1629 Vacant
- 1630 Vacant
- 1631 Marsa Howard V BR4-6499
- 1632 Johnson Frank V BR3-8810
- 1633 Vacant
- 1634 Vacant
- 1635 Vacant
- 1636 Vacant
- 1637 Selberg Walter A
- 1639 Arrasmith Jack BR4-5068
- 1641 Vacant
- 1643 Vacant
- Jewell intersects**
- 1703 Brown Vada C Mrs BR3-9017
- 1704 Klemm Wm J @ BR3-9090
- 1711 Castro Consuella L Mrs @ BR3-8222
- 1712 Burt Harry L @ BR3-9356
- 1718 Maddox Martin L @ BR3-8637
- 1721 Pac Beach Women's Club BR3-9173
- 1731 Roman Eug J
- 1733 Watkiss Saml BR4-2773
- 1738 Woodward John @ BR3-8539
- 1741 Rodney Cloyal S BR3-2907
- 1744 Sonners Ora @ BR3-9548
- 1747 Bennett Earl H @ BR3-9670
- 1752 Sanders Fred G @ BR3-8770
- 1755 Brown Fred A @ cement contr
BR3-8712
- 1760 Mieras Robt M BR3-1532
- 1762 Celata Eug @ BR3-1138
- 1765 Giveans Chris E BR3-8233
- 1770 Penners Eliz J Mrs BR4-0650
- 1772 Messersmith Lewis J @
- 1775 Normann Jacob H @ BR3-9653
- 1776 Arnott Lorline F Mrs @ BR3-9089
- Kendall intersects**
- 1804 Cerone Tony A @ BR3-9507
- 1805 Vacant
- 1811 Newsome Julia D Mrs @ BR3-7401
- 1812 Thomas Don L @ BR3-9798
- 1812a Mackey Wm
- 1818 Vaszorich Michl @ BR3-9008
- 1819 Cockerelli Chas A BR4-2006

75

HORNBLEND ST 1961

Juniper 3-4741

4409 EUCLID AV., SAN DIEGO 15

407

HOMESITE DR—Contd

- 2410 Razo Max @ GR4-1280
2417 Sutton Richd M @ GR7-5071
2418 Baumgart Jas W GR4-1430
2425 Allison Fredk A @ GR7-6828
2426 Vacant
2434 Johnston Geo W @ GR7-6446
2435 Mickelson Darrol R @ GR4-1904
2442 Herzog Gene T @ GR7-6005
2443 Dickens Wm W @ GR4-2355
2448 Norris Denver D @ GR4-1952
2454 Hutcinson Albert P @ GR7-1265
2455 Powell Robt A @ GR7-5011
2460 Bradley Robt N @ GR7-0230
2463 Hemus Paul A @ GR4-2626
2466 Farrar Barry L @ GR7-0061
2472 MacDonald Geo A @ GR4-1073
2475 Vacant
2480 Peterman Lyman G @ GR4-1229
2488 Clay Dain E GR4-1895

65

HOMEWOOD DRIVE—From Normandie west, 3 north of Chesterton dr

63

HOMEWOOD LANE—From Linda Vista rd southeast, 1 northeast of Home-wood dr

208

HONDO—From Lea north, 3 west of 54th

- 3604 Ames David @ JU3-4698
3614 Butera Joe @ JU3-4650
3626 Vacant
3627 Stauf Edw D @ JU3-4448
3638 Hansen Bernard M @ JU3-4299
3639 Aguro Fred @ JU3-4680
3650 Valadez Lawrence C @ JU3-4589
3651 Stafford Boyd G @ JU3-4308
3662 Reyna Wm J @ JU3-6162
3663 Maunder Kenneth H @ JU3-1522
3674 Hupert Floyd A @
3675 Murphy Melvin L @ JU3-4641
3686 Novotny Clarence A @ JU3-4694
3687 Sabat Louis P @ JU3-4754

79

HONEYCUTT—From 2 blks south of 1950 Pacific Beach dr north

- 3914 Mewes Klaus BR4-4931
3916 VanLeunen Chas E BR3-6676
3918 Stubbs Laura BR4-6785
3920 Walsh Chas R BR3-5103
3926 Warfield Orson E @ BR3-3156
3928 Scheel Wm
3930 Waterman Alpheus S @ BR3-6958
3940 Way Chas W BR3-3303
3948 Shannon Rolla L @ BR3-6472
3955 Bushyager Lee R @
3956 Rupe Edw G @ BR3-2068
3965 Srygley Herbert F @ BR4-6240
3966 Cottle Horace M @ BR3-6756
3970 Brabon Robt W @ BR3-4487
3971 Kulas Edw @ BR3-7131
3977 York Norman B @ BR4-6413
3982 Ellis Alf P @ BR3-2267
3984 Vacant
3984 1/2 Vacant
3985 Lively Nolan E @ BR4-2360
3986 Masciantonio Nick BR4-4939
3986 1/2 Giersch James BR3-9805
3991 McElvain Geo @ BR3-1220
3992 Atiyeh Geo N @
Fortuna av intersects
4005 Nunn Delbert A @ BR3-0478
4011 Hougle Percy L
4013 Vacant
4014 Saffell Theo L @ BR3-4296
4015 Payne James A @ BR3-6904
4020 Uran Vern P @ BR3-4105
4021 Hamiel Leslie C @ BR3-1895
4028 McCord Lowranzi J Mrs BR3-8284
4023 Vacant
4029 Vacant
4031 Taylor James C BR4-3506
4036 Alberta Thos R @ BR4-1815
4037 Schultz Morris A @ BR3-7859
4038 DeLucey John E BR4-3635
4043 Berger Kenny
4045 Relyea Chas E BR4-2586
4046 Baker Elenn G @ BR3-4978
4047 Vacant
4049 York Clellan D
4053 Alger Austin L @ BR3-5193
4056 Polhamus John M @ BR3-5180
4061 Wagoner Virginia Mrs BR3-6241
4064 Monroe Chas H @ BR3-2104

- 4068 England Leon P @ BR3-4110
4069 Frost Clayton E @ BR4-2822
4070 Fontana Anthony
4077 Golding Stanley F @ BR4-5666
4079 Vacant
4080 Dryden Sophie S Mrs BR3-6379
4084 Vacant
4085 Costa Frank @ BR3-2771
4095 Bert Elsie @ BR3-1894
4098 Beebe Douglas N BR3-6853

147

HONORS DR—From Pennant way north, 1 west of Regents rd

- 5798 Gallerani John F mason contr GL4-2573
5802 Vacant
5810 Vacant
5818 Vacant
5826 Vacant
5834 Vacant
5842 Vacant
5850 Vacant
5858 Vacant
5866 Cramer Marco J @
5874 Vacant
5882 Vacant
5890 Vacant

178

HOPE—From Bing north, 1 west of Vista Grande dr

- 3933 Shaw Larry F @ JU3-2702
3939 Chaney Odie D @ JU3-7958
3947 Gall Marvin L @ JU3-3096
3950 Medin Theo J @ JU2-0461
3955 Helmel Aug @ JU2-7911
3958 Young Chas P @ JU3-5203
3963 Rogers W James JU3-6555
3969 Cole Geo R @ JU2-6804
4001 Early Bernard J @ JU2-5189
4007 Marino Frank jr @ JU2-4199
4015 Truckenmiller Wm P @ JU2-6330
4016 Drakeley Henry A @ JU2-3955
4020 Marler Allen G JU2-6605
4023 Harris Geo P @ JU3-2929
4028 Henry Dorothy D Mrs @ JU2-8905
4031 Medeiros Pete A JU3-7930
4036 Austin Marion T JU3-6027
4039 Sciottio Peter @ JU3-4730
4044 Snead Jas D @ JU3-2487
4047 Jorens Abr @ JU3-2235
4052 Scalisi Jos @ JU2-3454
4055 Baker Jack G @ JU2-1300
4060 Mariotti Jay @ JU2-9418

147

HOPI PL—From 4550 Jicarillo av east

- 3303 Horner Louis R @ BR3-4370
3308 Dooley Norman @ BR3-5799
3311 Svacina Edw P @ BR3-2839
3314 Hoeffard Walter C @ BR3-6764
3319 Lackey James L @ BR3-3977
3320 Riveroll Jake @ BR4-0275
3328 Shaw Lewis D @
3336 Nicholson Fredk S @
3337 Reeser Doris J Mrs @ BR4-3783
3344 Dickson Carl C @ BR3-4655
3345 Sheahan Wm T @ BR3-2728
3352 Peterson Carl F @ BR3-3204
3355 Ley Frank F @ BR3-1269
3360 McIlwee Olive R Mrs BR3-8697
3365 Mann John H @ BR3-2890
3366 DeMeyer Paul J @
3372 Castor Clarence R @ BR3-6523
3378 Morrow Karleen Mrs BR3-0882
3379 Bracken Denis J BR3-5278
3386 McGovern Joyce Mrs @ BR3-4443
3387 Berry Wesley S @
3395 Salgado Octavio V BR3-2583
3397 Relaford Patricia Mrs BR3-6079

236

HOPKINS—From Albermarle south to 1 east of Rachael av

- 2301 Longoria Emma Mrs GR7-5603
2306 Lulue Wallace @ GR7-2859
2314 Guthrie James H @ GR7-6333
2317 Bolles Donald J @ GR7-2846
2322 Vacant
2327 Chappell Chas W @ GR7-6741
2330 Jay Jack R @ GR7-9416
2332 Lay Harry C jr
2336 Carlson Robt A @ GR7-1370
2343 King Harold A @ GR7-0370
2346 Cram F Richd @ GR7-7186
Midwich ends
2356 Jackman Frank I @ GR7-6648
2361 Wren David E @ GR7-1798

- 2366 Vacant
2378 Smith Garford H @ GR7-9532
2418 Forwalder Melven jr

180

Cumberland intersects

- 2418 Forwalder Melvin
2426 Severia Jas A @ GR7-4815
2435 Gadsby Harry F @ GR7-7216
2442 Lazin Elmer A @ GR7-2523
2461 Culp Fred S @ GR7-0144
2462 LaGrange Martin D @ GR7-8600
2467 Uterwyk Sylvain C @ GR7-0961
2490 Downey Raymond O GR4-1384
Winchester intersects
2504 Marsden Alf E @ GR7-0691
2596 Under constn

101

HORIZON WAY—From Ellingtown rd south, east to LaJolla Shores rd

- 2491 Ball James S GL9-1038
2512 Gist Richd P @ GL4-1313
2522 Coon Thurlow E @ GL4-7963

65

HORNBILL RD—

- 7659 Under constn
7665 Under constn
7671 Under constn

83

HORNBLEND—From 4450 Ocean blvd east

- 721 Vacant
722 Vacant
724 Hale James G HU8-2011.
725 Vacant
726 Seebold Dorothy D Mrs @ HU8-5504
729 Pion Donald R HU8-7174
731 Vacant
732 Duemler Saml O @ HU8-3631
Mission blvd intersects
853 W & L of Pac Beach auto parts whol HU8-8308
859 Moore Electro Asmbly HU8-2300 rear Bow-Mac Cabinet Shop HU8-7600
861 Beach Clns & Lndry HU8-7151
863 Shears N'Tears beauty shop HU8-5676
867 Paul Ermina J Mrs HU8-3271
869 Martin Carl HU8-5768
877 Luby's Restr HU8-7136
880 No return

Bayard intersects

- 909 Godwin Ernest
911 Carter Real Est and Ins HU8-7501 Smallwood Lew Mins HU8-0055
913 Gaw David R jr HU8-4061
923 Ripallone Joseph F
924 Holcomb Wm R HU8-4103
926 Agguiar Orlando A HU8-2791
927 Stamp & Coin Hut HU8-5486
929 Jenkins Earl H W @ HU8-5486
934 Holcomb Arline Mrs HU8-4684
935 Allen Ella M Mrs HU8-7144
936 Birt Elsie C Mrs HU8-6733
937 Sewing Serv By Eunice HU8-5380
940 Simpson Robt H HU8-4625
942 Merritt Eunice H HU8-5380
945 Fahlbusch Rudy Chira HU8-1043
950 Martin-Reweavers HU8-5515 Martin Donald W
959 Pac Tel & Telg Co HU8-2801
960 Troxell Thos N HU8-4659
967 Importer Corp dental sups HU8-1277
967 Superba Dental Products Inc HU8-3377
969 Adams David B phys HU8-8050
975 Ankenbrandt Ivan S phys HU8-1313 Comstock Virgil E phys HU8-0523
Mallon Jas P dentist HU8-4551
Snyder David E dentist HU8-6604
Warner Harold H phys HU8-1313

Cass intersects

- 1008 Jabaay Chris
1009 Brown Edw
1010 Lovell James W HU8-6816
1011 Smith Robt A @ HU8-6168
1012 Vacant
1013 Baker Wm HU8-2193
1013 1/2 Vacant
1015 Libben Irene V Mrs HU8-5532
1016 Painter Minnie A Mrs @
1019 Rendleman John C HU8-1874
1021 Shields Elma J Mrs HU8-3985
1023 Crawford Wm P
1024 Rohde Marion R Mrs @ HU8-8834
1026 Vacant
1027 Lee Barbara P HU8-1196
1028 Larson Alf HU8-7596
1030 Vacant
1032 Ranft Evelyn A HU8-7634

REED AVE 1961

THE INSURANCE AND TRUST COMPANY 220 A STREET • SAN DIEGO 12, CALIFORNIA • BELMONT 9-6081

641

REDWOOD—Contd

- 52d intersects 5203 Saunders Merna J @ JU2-5927 5204 Dutra Frank J @ JU2-0002 5211 Vernon Emmett C @ JU3-5128 5212 Leyva Richd @ JU2-0850 5219 Andrews Earl J @ 5220 Jurgens Mathew J @ JU2-0853 5227 Berkto Andrew @ JU3-0193 5228 Scheller Chas L @ JU3-7023 5235 Hupp Jas P @ JU3-7977 5236 Stevenson Nellie D Mrs @ JU2-3770 5243 Braun Richd C @ JU2-1020 5244 Weeks Richd @ JU3-0411 5251 Smith Kathryn D Mrs JU2-6996 5252 Garcia Jas C @ JU2-6557 5259 Forman Archibald J @ JU2-1770 5260 Erickson Clarence J @ JU2-5205 5267 Edgar Clara Mrs @ JU3-1767 5275 Shapery Arth W @ JU3-3061 5283 Benson Edw H @ JU3-4565 53d intersects 5303 Rosen Jerry @ JU2-5848 5311 Moore Pete @ 5319 Shaw Chas E @ JU3-7063 5323 Marek John S @ JU3-2277 5337 Beavers Lawrence K @ JU3-4891 5343 Pommerenke Geo C S @ JU3-7732 5351 Miller Paul H @ JU3-3200 5359 Testa Jos M @ JU3-6927 54th intersects 5404 Amity Club tavern JU2-8904 5405 Village Pharmacy The JU3-6055 5409 Village Mkt gro JU2-5420 5413 Village Cafe restr JU3-7525 5417 Kern Peggy S Mrs @ JU3-1319 5424 Barrett John P @ JU2-2144 5425 Vacant 5433 Mitoff Simeon @ JU2-2269 5441 Southern Robin @ JU2-5742 Winlow intersects 5448 Crail Mary M Mrs @ JU3-1873 5449 Walden Duward D @ JU2-0840 5459 Hunt Howard B @ JU2-6540 5460 Wheeler Gherald E @ JU3-6592 5467 Whitlock Lloyd O @ JU3-0464 5470 Coates Donald W @ JU3-4710 5473 Nathan Eva Mrs @ JU3-2365 5480 McIntyre Chas D @ JU3-6931 5481 Knapp Colbert J @ JU2-9246 Chollas Station rd intersects 5489 Smelko Carl T @ JU3-2281 5495 Marshall Byron S @ JU3-7644 5496 Walley Chas E @ JU2-4113 5519 Henderson Ewell T @ JU3-2704 5520 Goins Clair R @ JU2-4656 5530 Smith Jack R @ JU3-2395 5535 Markle John F JU3-4946 5540 Torres Alf @ 5547 Haiman Isadore @ JU3-6059 5550 Russell Richd L @ JU3-0516 5559 Hertel Robt JU2-0945 5565 DeGuide Jas J JU3-6853 E Virgo rd intersects 5602 Fisher Dorothy L Mrs @ 5606 Finan Donald S @ JU2-1024 5610 Flake Theo L @ JU2-9052 5614 Vasil Michl A @ JU3-3434 5615 Martin Carl R @ JU3-2289 5618 McSweeney John J JU2-3212 5622 Murray Clay P @ JU3-7653 5628 Lozinski Joseph @ JU3-0357 5633 Velazquez John @ JU2-1083 5625 McDonald Robt L @ JU2-4592 5628 Lozinski Joseph @ JU3-0357 5633 Velazquez John @ JU2-1083 5634 Haglund Lloyd S @ JU3-3651 5639 Burgi Harold E @ JU3-5497 5640 Thornton Eug R @ JU3-0497 5645 McGuire Everett M @ JU3-7642 5701 Nicewarner Raymond A @ JU3-3452 5704 Crabtree Everett M @ JU2-9089 5705 Vacant 5710 Rossiter Robt J @ JU3-3511 5711 Crosby Clinton E @ JU3-2919 5716 Giamanco Jasper @ JU3-4683 5717 VanPelt Edgar G @ JU3-3642 5722 Marsh Rose Mrs @ JU3-3538 5723 Klienpeter Anita Mrs JU2-5465 5728 Braner Edw J @ JU2-2212 5729 Henkel Fred W @ JU3-2173 5733 Kirk Thelma J Mrs @ JU2-2254 Abie intersects 5734 Clewis Glenn L JU2-2597 5737 Hoover Donald D @ JU2-1568 5740 Swanson Alf B JU3-7281 5741 Bowick Robt J @ JU3-5972

208

128

- 5746 Wallace Chas A @ JU3-1348 5747 Rudiger Leonard @ JU2-4977 5752 Reid Herbert E @ JU2-6077 5753 Beard Gladys I Mrs JU3-2374 5758 Vacant 5759 DelMoral Joe V JU3-6489 5764 Curtis Saml C @ JU3-5350 5765 Fino Ambrose @ JU3-6871 Juanita intersects 5803 Osburn Howard H @ JU3-3816 5804 Ketcham Ralph C @ JU3-6265 5809 Gagliardo Aug J @ 5810 Williams John H @ JU3-2430 5815 Biondo Vincent N @ JU3-3029 5821 Barena Jas J @ JU3-0483 5827 Grissom Zadie B @ JU2-1983 5833 Sundahl James @ 5839 DuPaul Philip J @ JU2-7527 5844 Harrod Walter T @ JU2-6343 5845 Hart Paul H JU2-9873 5850 Branch Alf E @ JU3-5412 5851 Gookin Virginia H Mrs @ JU2-7594 5856 Hanson Kenneth C @ JU3-3449 5857 Thomas Chris @ JU2-6853 5862 Cameron Wilbert E @ JU2-7375 5863 Hobbs John R @ JU2-2710 5868 Visconti Francis P JU3-4335 5869 Fielding Rose I Mrs @ 5874 Carl Chas C @ 5875 Kuttich Paul J @ JU3-0633 5903 Wilson Arnold F @ JU2-1667 5904 Stalley Eug @ JU2-2800 5911 Gilmore Melvin G @ JU2-4940 5912 Daves Joe L JU3-6062 5919 Smith James L @ JU3-2580 5920 Booth Forrest E 5927 Cote Alf E @ JU2-8866 5928 Johnson Kenneth G @ JU2-9273 5935 Gipp Chas W @ JU2-2092 5936 Smith James G @ JU3-7193 5943 Hunter Paul G JU2-2086 5944 Beauloye Henry J @ JU3-7691 5951 Marshall Bert W @ JU2-6331 5952 Keefer Glenn R @ JU2-6224 5959 Nichols Ralph F @ JU2-0532 5960 Gervais Paul J @ 5967 Graham Harold E @ JU2-6372 5968 Ashmore Earl A @ JU2-4005 5975 Read W Chapin @ JU3-7187 5976 Salego Jos R @ JU2-3156

- REDWOOD WEST—From 3100 1st av west 7 605 Taormina Larry L @ CY8-1913 610 Logiasso Mary Mrs @ CY5-1033 631 Lococo Nicola @ CY6-1752 643 Fenner David E 655 Schivelgen Al J @ 11

- Eagle intersects 1007 No Return 1020 Alloto Frank D @ CY5-3319 1030 Carniglia Jack @ CY6-4278 1032 Horton Melburn B CY6-0386 1040 Butzow Theo F CY6-3461 1042 Edwards Rosalie G Mrs @ CY6-3487 9

- Union intersects 1104 Ridout Fred @ CY5-5057 1116 Metzger Clarence H @ CY8-2601 1118 Bacon Geo H 1119 Machi Toni 1121 Cary Donovan R CY8-3121 1126 Razee Richd A 1128 Corindia Cyrus R CY5-6186 1130 Acton Larry L CY5-8508 1132 Quintal John 1134 Schwartz Herbert J CY6-1225 1135 Lococo Francesco CY8-1728 1144 Giacalone Peter V @ CY6-0321 State intersects 1214 Schmolke Herbert H psychologist CY5-0219 1216 Marx Jacques E CY8-3139 1246 Vacant 1248 Scott Clara Mrs CY5-7832 1250 Neal Fannie I Mrs @ CY5-5279 Columbia intersects 1302 Belding Grace M @ 1304 Vacant 1318 Miller Donald W CY8-7571 1320 No Return 1321 Rankin Montgomery L @ CY6-0508 1324 No Return 1324 1/2 Freeman Charlie G @ India intersects 1430 Huerta Andres Kettner blvd intersects

- REED AV—From 4250 Ocean blvd east 83 715 Harris Helen Mrs 715 1/2 Alexander C Sabo 717 Vacant 719 Sogge Richd C HU8-5376 721 Larimer Francis E 723 Vacant Mission blvd intersects 815 Carpenter Jas A @ 825 Holden Durward B @ HU8-7362 831 Wollet Dorothy L @ HU8-9141 834 Vacant 836 Gusky June T Mrs 839 Petronius Bernice A Mrs @ HU8-8519 842 Allison Benj F @ HU8-8597 849 Hingeley Jos B @ HU8-4926 852 Field Edw J HU8-4415 Lambert Lorona Wall Roy H 854 Simpson Claude W @ HU8-9996 864 Goodman Emaline Mrs HU8-5993 866 Vacant 868 Burke Joseph P 870 Bakewell Raymond HU8-1234 872 Campbell John W HU8-6569 874 Smith Laura B Mrs 876 Pappajohn Helen M Mrs 878 Graham J McDonald @ HU8-5132 Bayard intersects 801-12 Bay Reed Apts HU8-9950 802 Baker John A 802 1/2 Caamano Chas 804 Smith Jos A HU8-0995 804 1/2 Swanson John HU8-1585 806 Vacant 806 1/2 Baumberger Jack HU8-8251 808 Jacobson Ray E HU8-4398 Kramer Arth C HU8-9487 908 1/2 Vacant 912 Apartments King Wm G HU8-1536 912a Barney Arth H HU8-4569 912b Anderson H 912c Vacant 912d Hetzler Ronald G 912e Kubach Leah P Mrs 912f Franklin James 912g Greenman Franklin 912h Newman Thos 912j Vacant 912k Vacant 912l Schmidt Karl B 922 Vacant 922 1/2 Vacant 924 Dawson Shirley 924 1/2 Ward-Manning Grace 925 Lawwill Carl K HU8-7474 926 Vacant 927 Daughery Sandra Mrs HU8-6373 928 Gornick Fred HU8-2908 928 1/2 Vacant 930 Alonzo David B 930 1/2 Harback Doris HU8-9028 932 LeRoy Chester HU8-5011 934 Vacant 934 1/2 Kenaston John R HU8-8405 935 Turner Percy L 936 Moore Harold C HU8-6040 942 Murphy Rita J HU8-7332 943 Williams Roy N @ HU8-5870 944 Elrod Irvin C HU8-1566 952 O'Neill Wm A @ HU8-2965 953 Vacant 960 Sines Norman 961 Donsted Ralph A @ HU8-9184 962 Vacant 967 Rios Guadalupe F Mrs @ HU8-4615 Cass intersects 1011 Mack Audrey E Mrs @ HU8-3902 1021 Styler Stanley @ HU8-8814 1027 Anderson Laura K Mrs Rev @ HU8-3660 1035 Andrews Jack H @ HU8-4973 1045 Thomas Paul D @ HU8-6235 1051 McElvany Julian W @ HU8-4757 1059 Husted Donald S @ HU8-2450 1067 Gardner Kenneth L @ HU8-3267 1075 Elwell Marion O @ HU8-5207 81 Dawes intersects 1105 Paulsen Anton N @ 1106 Wu Jackson S @ HU8-9030 1111 Jones Robt E HU8-7625 1116 Chumbley Wm E HU8-0832 1118 Vacant 1119 Vacant 1119 1/2 Shelton Ideal Mrs HU8-1820

THOMAS AVE 1961



Title Insurance and Trust Company

220 A STREET • SAN DIEGO 12, CALIFORNIA • BELMONT 9-6081

705

THOMAS AV—Contd

- Town House of Pac Beach Apts—Contd
- 2 Schwedler Ronald
- 3 Mlady Robt HU8-1679
- 4 Lee Jack D HU8-1850
- 5 Barnes James E HU8-7993
- 6 Patterson Donald E HU8-1507
- 7 Harder Macey A
- 8 Marks Milton HU8-4949
- 9 Dillon Bernard J HU8-5624
- 10 Milton Vaughan
- 11 Kaufman Arth
- 12 Wiegman Gail A HU8-1634
- 13 Martin Wm
- 14 Crane Crim D
- 15 Evans James
- 16 Hampton Bruce
- 17 Philblad Linda A
- 18 Giddings Marylon
- 19 Pickard Lincoln W HU8-9669
- 20 Azcarraga Mary HU8-6634
- 21 Butcher Janice HU8-2272
- 22 Finklestein Robt
- 23 Vanderbilt Oliver HU8-5336
- 24 Graham Chas
- 25 Tilley Karen HU8-8974
- 26 Thompson Patricia
- 27 Wills Patsy L HU8-6539
- 28 Irvy Robt
- 29 Relaniza Cornelia
- 30 Torres Hector HU8-2997
- 31 Homer Orvilla HU8-7960
- 32 Lader H Leith HU8-8547
- 33 Malm Henry HU8-2946
- 34 Pappa Henry HU8-4693
- Street continued**
- 935 Booze Chas L
- 937 Lyman Roy H © HU8-7015
- 937½ Vacant
- 941 Kolakowski Leon P HU8-0717
- 943 Callstrom Alva M HU8-5001
- 945 Dawson Della E Mrs
- 947 Lee Marylee Mrs HU8-7130
- 949 Pierce Geo R HU8-6155
- 950 Holmes Jessie B Mrs © HU8-3584
- 953 Kelling Edna M Mrs © HU8-5080
- 954 Owens Gary
- 961 Johnson Dora S Mrs © HU8-3118
- 966 Martin Clarence R HU8-8974
- 969 Robinson Jeremy P HU8-8788
- 972 Smith Floyd E HU8-3119
- 974 Vacant
- 976 Cabiness Albert HU8-6192
- Cass intersects**
- 1012 Hawkins Mittie B Mrs © HU8-4571
- 1018 Wolfe Anna Mrs ©
- 1028 Koenig Alvin F HU8-7698
- 1034 Koenig Fillmore G
- 1050 StAndrews-By-The-Sea Episcopal Ch
- Andrews Hall HU8-9362
- 81
- Dawes intersects**
- 1104 King Wm A © HU8-3439
- 1105 Baker Thos L HU8-5322
- 1111 Hardy Jean I Mrs © HU8-3551
- 1119 Williams Chauncey A HU8-3855
- 1122 Laird Roy M © HU8-7360
- 1127 Swinford M Eliz Mrs © HU8-5440
- 1130 Gardner Norman HU8-2158
- 1132 White Geo L © HU8-6080
- 1135 Millea Helen M Mrs HU8-6052
- 1136 Johnson C Leonard © HU8-4308
- 1142 Weeks Victoria HU8-0250
- 1143 Novak Harold © HU8-2787
- 1144 Hasch Harold
- 1146 Black Ann Mrs
- 1148 Gillespie Helen Mrs HU8-2382
- 1149 Bogowitz Fred V © HU8-0254
- 1150 Hermann J Albert HU8-1554
- 1151 Metzke Albert HU8-5753
- 1152 Samuelson Clara B Mrs HU8-8569
- 1153 Groene Dorothy Mrs
- 1154 Harvey Rodman T
- 1155 Groene Dorothy Mrs HU8-6701
- 1156 Thomas Avenue Apts HU8-3688
- Harrington Wm
- 1158 Berridge Donaf © HU8-4710
- 1159 Meyer Louise Mrs HU8-2520
- 1160 Pendergrass Myrtle Mrs
- 1161 Wagner Olive © HU8-1813
- 1163 Jones Ruth L
- 1167 Farmer Jas L © HU8-7552
- 1170 Kreiss Helen H Mrs © HU8-0440
- 1175 Helcher Geo R HU8-0235
- rear Bilben Mayne R HU8-6128
- 1178 Greenlow James H HU8-9079
- Everts intersects**
- 1204 Merkel Elmer © HU8-5818

- 1205 Henry Gloyd A © HU8-0436
- 1209 Briggs Marilyn Mrs HU8-5575
- 1211 Nelson Ted M HU8-9946
- 1213 Taylor Wm E HU8-2789
- 1214 Fulmer Harold M © HU8-2220
- 1215 Graves Frank © HU8-7855
- 1219 Fitch Andrew E HU8-2481
- 1220 Dease Thos L © HU8-7095
- 1221 Vacant
- 1223 Sawyers Mabel L HU8-2144
- 1228 Smith Margt L Mrs © HU8-7623
- 1231 Shewbert Wm J © HU8-4218
- 1233 Murray Eunice S Mrs HU8-8052
- 1233½ Rudis Joseph T HU8-1967
- 1235 Nein Walter R © HU8-6612
- 1236 Doran Mark P © HU8-9863
- 1245 Kissick Eliz L HU8-5071
- 1247 Drapel Blanche Mrs HU8-3991
- 1248 Bell Byron D © HU8-2295
- 1252 Johnson Earl L HU8-3272
- 1254 Vacant
- 1255 Apartments
- 1 Vacant
- 2 Petrine Albert
- 3 Vacant
- 4 Hathaway Richd M HU8-2712
- 5 Henderson Donald D
- 6 Johns Clarence HU8-2398
- 7 Barnes Eva HU8-0480
- 8 Young Ronald N HU8-4255
- Street continued**
- 1256 Desilets J Armin © HU8-6186
- 1258 Vacant
- 1258½ Bowman Walter
- 1259 Fay Geo G © HU8-4877
- 1260 Bartlett Richd B
- Linnell Betty Mrs
- 1260½ Cohen Harry
- 1262 DePauli Alf A © HU8-2881
- 1265 Batt Carth J HU8-1877
- 1266 Vacant
- 1266½ Vacant
- 1267 Vacant
- 1268 Olson Jack R HU8-1276
- 1268½ Chevalier Edmond HU8-4030
- Fanuel intersects**
- 1314 Vacant
- 1319 Ford J Raymond © HU8-0328
- 1320 McKenna Thos HU8-6068
- 1327 Torbert Edw © HU8-3128
- 1328 Eberwein Theo G © HU8-2303
- 1335 Ryan Matt F HU8-7044
- 1335½ Vacant
- 1338 Langton Vernon C © HU8-8269
- 1343 Carlin Raymond W © HU8-4601
- 1346 McCoy Robt E © HU8-2218
- 1351 Hill Edw B © HU8-6251
- 1356 Hovland Carl C © HU8-6429
- 1361 Moore Warren K HU8-4488
- 1363 Kaseman Betty M HU8-3560
- 1365 Vacant
- 1366 Mogan Wm F © HU8-5724
- 1367 Vacant
- 1376 Busko Alvin HU8-6280
- 1377 Snyder Richd C HU8-8640
- Gresham intersects**
- 1403 Ghio Romolo ©
- 1404 Thein Wm P © HU8-3689
- 1411 Roll David H ©
- 1414 Bruce Marie S Mrs © HU8-0734
- 1419 Lancaster Marion A Mrs ©
- 1421 Varvaro James J BR4-6697
- 1422 Stinson Leonard V © HU8-2780
- 1428 Ingle Lydia M Mrs © HU8-2546
- 1433 Vacant
- 1434 Kreamer Gertrude E Mrs
- BR4-4898
- 1436 Bellingham Jean Mrs
- 1440 Marlow Robt H © HU8-0192
- 1443 Mitchell Lewis
- 1445 Koehly Wm J BR4-6918
- 1447 Carroll Tim BR3-4495
- 1448 Johnson Florence C Mrs ©
- HU8-5939
- 1449 Vacant
- 1453 Breiner Chas L HU8-0763
- 1455 Richardson Norine V Mrs ©
- HU8-2637
- 1456 Seitz Jos L © HU8-2441
- 1460 Perry Llewellyn A © HU8-2126
- 1465 Vacant
- 1467 Vacant
- 1469 Apartments
- 1 Fredrick Ruth M Mrs
- 2 Welde John H jr
- 3 Williams Audrey Mrs
- 4 Nameth Robt E
- 5 Brewer Donald F
- 6 Goodman Ronald BR4-5693

- 7 Keeney David J
- 8 Chaddock Frank
- 9 Berg Eliz
- 10 Fevold Dorothy A HU8-5786
- 11 Meyer Leo F HU8-7776
- Street continued**
- 1474 Steen Lady F
- 1475 Elliott Raymond N © BR4-6730
- 1476 Luse Jack BR4-6765
- Haines intersects**
- 1504 Key Roy D © HU8-5428
- 1505 Johnston Jas S © HU8-1689
- 1512 Gist Harry A ©
- 1513 Corliiss Evangeline BR4-6930
- 1515 Peterson Paul E BR3-3143
- 1518 Lucius Chas W BR3-0551
- 1519 Vacant
- 1521 Vacant
- 1521½ Vacant
- 1523 Sladovnick Morris A © HU8-0384
- 1524 Vacant
- 1524½ Vacant
- 1525 Babbitt Richd R BR4-6141
- 1527 Vacant
- 1529 Hansen David W HU8-2700
- 1531 Vacant
- 1531½ Russ Edwin J BR4-6088
- 1534 Snyder Lyle H © BR4-5970
- 1535 Mallwitz Bertha E Mrs © HU8-5769
- 1537 Vacant
- 1539 MacDougall Colville BR4-6211
- 1548 Fernstrom Dorris D Mrs ©
- BR4-2482
- 1556 Marshall Ralph G © BR4-6831
- 1561 Pac Beach Meth Ch HU4-6573
- 75
- Ingraham intersects**
- 1602 Brieske Ewald W BR3-8994
- 1610 Vacant
- 1611 Bazluke Mary Mrs © BR4-4617
- 1614 Fox Thos J
- 1617 Vacant
- 1620 Hall Robt P © BR3-6671
- 1621 Donoho Paul J BR4-2957
- 1623 Vacant
- 1625 Burr Virgil J
- 1628 Kodama Henry © BR3-8427
- 1630 Drummond Yvonne Mrs BR4-3072
- 1633 Herrera Arth BR3-4671
- 1636 Herz Emmett O © BR3-8303
- 1639 Hancock Faye L Mrs © BR3-9736
- 1644 Howell Chas N BR3-8922
- 1647 Matthewson Dennis G
- 1649 Brackeen Durwood
- 1654 Butt Bruce A BR3-8331
- 1655 Basham Jack H © BR3-8253
- 1661 Swanson Peter G BR4-1021
- 1662 Ragsdale Carl S © BR3-9835
- 1663 Alsup Chas M © BR4-4671
- 1664 Posey Dorothy J BR4-0632
- 1666 Fulmer James
- 1668 Taylor Lester N ©
- 1669 Mitchell W Montgomery BR3-0026
- 1669 1/4 Cloran Francis X BR3-6301
- 1669½ Miller Helen I Mrs ©
- 1675 Byrd James N
- 1676 Jensen Arnold H © BR3-9665
- Jewell intersects**
- 1679 Haugen Lawrence BR4-1867
- 1703 Bales Jas T © BR3-8433
- 1709 Dehn Lawrence F
- 1710 Long Nancy R Mrs
- 1711 Midgette Roy
- 1712 Boyle Rosa Mrs
- 1714 Vacant
- 1716 Eyrnes Donn F BR3-0808
- 1717 Morris Wm R © BR3-8750
- 1720 Abramo Guy M © BR3-8927
- 1721 Geisinger Danl L BR3-8312
- 1722 Donnelly Richd F BR4-5237
- 1723 Mock Reginald G © BR3-8463
- 1730 Watt Wm A © BR3-8542
- 1731 Seymour Melena C Mrs © BR3-9921
- 1736 Eastin John W ©
- 1739 Lucas Norman E © BR3-8932
- 1740 Brinkly Ruby Mrs © BR3-5097
- 1742 Harris Hugh A BR3-2202
- 1745 Hartman Francis A © BR3-9538
- 1748 Espeland Russell H © BR3-8469
- 1754 Power Ernest F © BR3-8483
- 1761 Eaton Arth R © BR3-9539
- 1762 Andrews Melvin J © BR3-0348
- 1763 Kinder Prep Day Sch BR3-9539
- 1768 Hambrough Emma A Mrs ©
- BR3-9658
- 1778 Barnett Robt L © BR3-3773
- Kendall intersects**
- 1805 Lindsley Warren E bldg contr
- BR3-2947

THE NATIONAL FOUNDATION
 3609 Fourth Avenue - San Diego 3 - California
 Tel. CYpress 6-3187

THOMAS AVE 1961

16th and Broadway

Since 1923
San Diego

Phone BEImont 3-1234

704

TEXAS—Contd

- 4353 Delgatto Anthony J CY8-1248
- 4355 Raucci David W CY8-6783
- 4355a Matthews Chas R CY8-7027
- 4355b Traxler Albert N CY8-6090
- 4355c Brewer Jerry D
- 4355d VonStorch Wm R CY8-8974
- 4357 Dunlap Paul D CY5-9202
- 4359 Murray Donald R CY8-1901
- 4360 Liles Shirley CY7-2766
- 4360½ Vacant
- 4360¾ Charfauros Juanita CY6-6957
- 4361 Brown Curtis E
- 4362 Maxwell Edw C CY8-5131
- 4363 Smith Chas H © CY5-6603
- 4364 Pereda Ignacio P
- 4365 Cooley Dorothy Mrs CY5-5230
- 4366 Mullen Michl F CY5-0563
- 4366½ Vacant
- 4367 Vacant
- 4368 Bellino Salvator M CY8-7331
- 4368½ Keith Larry W CY7-2792
- 4369 Kelstrom Larry A
- 4370 Saucer Chas H CY8-7628
- 4370½ Daugherty James H CY8-8546
- 4371 Falbo Gerald A CY6-0427
- 4372 Spurgeon James R jr CY8-4270
- 4372½ McElvain Paul L © CY8-9008
- 4373 Vacant
- 4375 Keeran Edra CY5-7151
- 4376 Downs Harold
- 4377 Prost Jos J CY8-0198
- 4379 Ponak Dan ©
- 4381 Thorn Harold C CY5-4028
- 4382 Butts Homer R H CY8-3407
- 4383 Gunderson Rex E CY8-4095
- 4384 Vacant
- 4385 Vacant
- 4387 Longfield Julia S Mrs CY5-9974
- 4388 Tyrrell John F jr © CY5-4798
- 4390 Merryman Gilbert F CY8-8969
- 4394 Hartson Arth D © CY5-9257
- Meade av intersects**
- 4404 Gibson's Market gro CY6-9256
- 4405 Benson Chas J © CY8-4924
- 4411 Jones Geo E © CY6-1196
- 4411a Shultz Mary C Mrs
- 4412 Broughman Earl S CY5-2577
- 4412½ Knight Mae L Mrs CY6-2011
- 4414 Costa Antonio A CY8-9116
- 4415 Noreluis Albert J CY8-8535
- 4417 Phillips Clayton L © CY5-0737
- rear Ragle Minnie M Mrs CY5-0464
- 4420 Ryal Mary L Mrs © CY5-8617
- 4420½ Hall Della I Mrs CY6-3835
- 4423 Dukes Clarence W © CY5-3424
- 4426 Patino Ignacio CY8-4910
- 4427 Bright Spencer C
- 4428 Wigchert Lillian D Mrs ©
CY6-3015
- 4430 Vacant
- rear Sabec Tony
- 4431 Frey Dorothy G Mrs © CY8-1618
- rear Casey John
- 4433 Mosier Florence Mrs CY8-9743
- 4436 Leroy Agnes M Mrs CY6-2402
- 4437 Anderson Norman G CY8-9743
- 4442 Schmohl Hazel Mrs CY5-9118
- 4444 Clements Florence E Mrs ©
CY5-1810
- 4445 Royalty Frances H Mrs ©
CY5-4933
- 4446 Mote Doris N Mrs CY5-9194
- 4451 Cross Clyde D © CY6-2046
- 4452 Edwards Edw A CY5-4222
- 4453 Stirpe Louis
- 4455 Turner Rick CY8-9773
- 4457 McGee Newton L CY8-1237
- 4459 Sydoriak Geo CY5-9353
- 4460 Magill Alvin G CY7-1444
- 4461 Reeves Tex E CY7-3123
- 4463 Little Agnes I Mrs CY5-4721
- 4467 Conigliaro Nicholas © CY5-8375
- 4470 Kingsbury Everett W © CY5-1594
- 4471 Caravantes Frank A CY8-3527
- 4471½ Nicholson G Darrel
- 4473 Marriott Robt
- 4473½ Vacant
- 4475 Vacant
- 4475½ Vacant
- 4476 No Return
- 4477 Penman Ethel M Mrs © CY8-1607
- 4477½ Vacant
- 4478 Bowen Josephine J Mrs CY8-6380
- 4480 Joreny Burton C CY5-9949
- 4482 Reanau Marion W CY6-4430
- 4484 Vacant
- 4486 Wyse Isobel Mrs

- 4487 Langguth Kathleen D Mrs ©
CY5-1965
- 4488 Chevalier Margt M Mrs CY6-3537
- 4493 Kresley Wallace H CY8-7073
- 4497 Juergens Geo H © CY5-2019
- Monroe av intersects**
- 4502 Cunningham Gilbert F © CY5-1120
- 4510 Saxon Richd J © CY7-1505
- 4515 Fraine Geo R CY8-2513
- 4516 Smith Hal D © CY6-2789
- 4517 Norsworthy Donald
- 4522 Arsenalt Anthony CY6-4469
- 4525 Vacant
- 4525½ Menard Ralph J
- 4527 Sefton Isaac CY7-1581
- 4527½ Keller Dave
- 4529 Morgan L Ralph CY6-0554
- 4529½ Fuller Ralph D CY5-4228
- 4530 Elliston Augustus E © CY5-9536
- 4531 No Return
- 4531½ Gilmore John L CY8-9036
- 4533 Bowen James M CY8-5122
- 4533½ Carothers Otto M CY6-3695
- 4535 Lowe M Kenneth CY7-1323
- 4535½ Johansen Henry W CY8-3615
- 4536 Monroe Pearl J © CY5-0133
- 4541 Frech Edwin L © CY6-2530
- 4542 Davis Robt E © CY8-9002
- 4548 Marcinirk Zigmunt J ©
- 4553 Jordan Guy D © CY6-1888
- 4555 Christenson John G
Strong Carl F CY6-0831
- 4557 Hutchison John E CY8-9273
- 4558 Russell Edwin A © CY5-9249
- 4562 Martin Ludy F © CY8-5866
- 4564 McIntyre Mattie A Mrs © CY5-8806
- 4567 Atlas Motel CY8-9678
- 4570 Christmann Eva L Mrs ©
CY6-3690
- 4571 Wadman Elmer R © CY5-2271
- 4573 Ibach Clifton L CY5-6334
- 4575 Wadman Kirstine M Mrs CY5-9687
- 4576 Habina French P © CY6-1781
- 4577 Molitor Arth F © CY7-1980
- 4577½ Reilly Chas P CY7-5671
- 4579 No Return
- 4581 Davis Richd G CY6-6597
- 4583 Looney Thos E
- 4585 Lemmon Irene J Mrs ©
CY6-0450
- 4586 Whitlock Chas P © CY5-8335
- 4587 Trepany Yvonne Mrs CY7-2321
- 4594 Smith Don P
- Madison av intersects**
- 4616 McMahon Marie Mrs © CY5-8111
- 4625 Utt Chas R CY8-0289
- 4625½ Benson Henry © CY6-6753
- 4629 Holder David CY7-5657
- 4631 MacBush Alex © CY5-6482
- 4635 Venegas Guadalupe M © CY5-3996
- 4659 Farnum John W CY7-1227
- 4665 Weber Jos E © CY5-4760
- Mission av intersects**

252

THALIA (PO Imperial Beach)—From

- Grove north, 1 west of Thermal
- 1203 Tilley Jas A © GA4-5562
- 1204 Vacant
- 1213 Barbary Howard J © GA4-8459
- 1214 George David L © GA4-6973
- 1223 Sutton Arth T GA4-3475
- 1224 Mahoney Donald J ©
- 1233 Denning Edgar A © GA4-5902
- 1234 Clingan Geo M © GA4-6390
- 1243 Markes Virgil D © GA4-3132
- 1244 Baas Joseph C © GA4-7271
- 1253 Nimmo Jas © GA4-3182
- 1254 Rieder Kenneth J
- 1263 LeGrande Fredk O © GA4-6350
- 1264 Eastridge Robt L © GA4-7129
- 1273 Carter Donald L ©
- 1274 Nyman Keith O ©
- 1283 Johnson Chas E © GA4-3743
- 1284 Kirkner Donald N © GA4-5387
- 1293 King L V © GA4-5569
- 1294 Jones Robt I © GA4-7176

65

THAMES COURT—From Abbotshill rd

- northeasterly, 1 south of Kingsland rd
- 2319 McIver Donald A © BR8-4605
- 2320 Vacant
- 2329 Vacant

254

THERMAL AV (PO Imperial Beach)—

- From Grove north, 1 east of Thalia
- 1401 Dacy Pat © HA0-0794

- 1411 Baumgartner Harry O ©
- 1421 Stewart Edwin M ©
- 1431 Kramer Geo E © HA0-6959
- 1441 Edgar Peter D HA7-0491
- 1451 Flanagan Edwin F © HA0-3361
- 1461 Stone Earl J © HA0-9888
- 1471 Minetti Bernard L ©
- 1481 Hall Fred M © HA0-0595

240

THETA PLACE—From Del Cerro blvd

- north, 1 east of Genoa dr
- 5743 Chevalier Frank J © JU3-5006
- 5744 Garrie Sander © JU3-4416
- 5749 Marosz Henry © JU3-0334
- 5752 Bell Robt G © JU2-1033
- 5755 O'Hare Geo W © JU2-9067
- 5761 Haskins Thos © JU2-3562
- 5767 Marlowe Wm © JU2-1291
- 5772 Mahr Larry G © JU3-5777
- 5773 Parsons Richd © JU3-4083
- 5778 Powell John R JU3-6586
- 5779 Rimoldi Gerald L © JU3-4054
- 5791 Truitt Carter F © JU3-5394

83

THOMAS AV—From 4300 Ocean blvd

- east
- 701-15 Pattie's Pac Cottages apts
- 701 Vacant
- 705 Vacant
- 711 Vacant
- 715 Vacant
- 717 Pacific Inn Tavern HU8-9364
- 719 Vacant
- 760 Mission Bay Judo College HU8-9092
- Pac Beach Judo Club The HU8-9092
- Mission blvd intersects**
- 809 Giulios Restr HU8-9126
- 811 Peveri Giulios © HU8-9126
- 815 Vacant
- 835 Wozniak Apts HU8-1778
- 835a Wozniak Bernard F ©
- 835b Zera Joseph
- 835c Mullio Ray
- 835d Tesch Rose
- 835e McReady Monte E Mrs
- 835f Wills Letha E Mrs
- 835g Evans Marian
- 835h Bulnois Doris Mrs
- 835i Spoldi Aldo
- 835j Vacant
- 835k Myers David B
- Street continued**
- 852 Vacant
- 853 Embery Kenneth A © HU8-2329
- 853½ Baker Alma Mrs
- 854 Higgins Arlan H HU8-0854
- 855 Tamarius Ruth S Mrs HU8-5251
- 856 Lien Orvand A HU8-1878
- 857 Vacant
- 858 Vacant
- 859 Vacant
- 861 Gaines Walter O jr HU8-4628
- 863-69 Keystone Apts HU8-0762
- 863 Speck Wilfred
- 864 Brodie James J © real est HU8-0379
- Burnley John M © HU8-5344
- 865 Leisher Richd
- 867 Krogfus Miles E HU8-1342
- 869 McLaughlin John P © HO8-0762
- 872 Reed Robt L HU8-1343
- 876 Cullen Leona M Mrs © HU8-3597
- 878 Shawgo Clair J HU8-5321
- Bayard intersects**
- 902 Farrell Thos P HU8-1587
- 904 Elliott John M HU8-0285
- 906 Farris Elmer V
- 908 Anderson Jackie Mrs
- 909 Callstrom Bertha Mrs HU8-1391
- 910 Kane Rod
- 911 Vacant
- 912 Larson Gertrude Mrs
- 914 Kottke Robt F HU8-8449
- 916 Gage Kenneth C
- 917 Thompson Ruth F Mrs © HU8-5401
- 919 Hernandez Juan
- 925 Twin Palms Apartments
- 1 Beaufort Mary P Mrs
- 2 Moore Keith
- 3 McDonald Stanley
- 4 Vacant
- 5 Jackson John J HU8-5151
- 6 Vacant
- 7 Runge Marie
- 8 Flynn Gloria Mrs
- Street continued**
- 930 Town Hse of Pac Beach Apartments
HU8-7806
- 1 Metcalf Bill

THOMAS AVE 1961



Title insurance and Trust Company

220 A STREET • SAN DIEGO 12, CALIFORNIA • BELMONT 9-6081

705

THOMAS AV—Contd

Town House of Pac Beach Apts—Contd

- 2 Schwedler Ronald
3 Mlady Robt HU8-1679
4 Lee Jack D HU8-1850
5 Barnes James E HU8-7993
6 Patterson Donald E HU8-1507
7 Harder Macey A
8 Marks Milton HU8-4949
9 Dillon Bernard J HU8-5624
10 Milton Vaughan
11 Kaufman Arth
12 Wiegman Gail A HU8-1634
13 Martin Wm
14 Crane Crim D
15 Evans James
16 Hampton Bruce
17 Philblad Linda A
18 Giddings Marylon
19 Pickard Lincoln W HU8-9669
20 Azcarraga Mary HU8-6634
21 Butcher Janice HU8-2272
22 Finklestein Robt
23 Vanderbilt Oliver HU8-5336
24 Graham Chas
25 Tilley Karen HU8-8974
26 Thompson Patricia
27 Wills Patsy L HU8-6539
28 Irvy Robt
29 Relaniza Cornelia
30 Torres Hector HU8-2997
31 Homer Orvilla HU8-7960
32 Lader H Leith HU8-8547
33 Malm Henry HU8-2946
34 Pappa Henry HU8-4693

Street continued

- 935 Booze Chas L
937 Lyman Roy H @ HU8-7015
937 1/2 Vacant
941 Kolakowski Leon P HU8-0717
943 Callstrom Alva M HU8-5001
945 Dawson Della E Mrs
947 Lee Marylee Mrs HU8-7130
949 Pierce Geo R HU8-6155
950 Holmes Jessie B Mrs @ HU8-3584
953 Kelling Edna M Mrs @ HU8-5080
954 Owens Gary
961 Johnson Dora S Mrs @ HU8-3118
966 Martin Clarence R HU8-8974
969 Robinson Jeremy P HU8-8788
972 Smith Floyd E HU8-3119
974 Vacant
976 Cabiness Albert HU8-6192

Cass intersects

- 1012 Hawkins Mittie B Mrs @ HU8-4571
1018 Wolfe Anna Mrs @
1028 Koenig Alvin F HU8-7698
1034 Koenig Fillmore G
1050 StAndrews-By-The-Sea Episcopal Ch
Andrews Hall HU8-9362

Dawes intersects

- 1104 King Wm A @ HU8-3439
1105 Baker Thos L HU8-5322
1111 Hardy Jean I Mrs @ HU8-3551
1119 Williams Chauncey A HU8-3855
1122 Laird Roy M @ HU8-7360
1127 Swinford M Eliz Mrs @ HU8-5440
1130 Gardner Norman HU8-2158
1132 White Geo L @ HU8-6080
1135 Millea Helen M Mrs HU8-6052
1136 Johnson C Leonard @ HU8-4308
1142 Weeks Victoria HU8-0250
1143 Novak Harold @ HU8-2787
1144 Hasch Harold
1146 Black Ann Mrs
1148 Gillespie Helen Mrs HU8-2382
1149 Bogowitz Fred V @ HU8-0254
1150 Hermann J Albert HU8-1554
1151 Metzke Albert HU8-5753
1152 Samuelson Clara B Mrs HU8-8569
1153 Groene Dorothy Mrs
1154 Harvey Rodman T
1155 Groene Dorothy Mrs HU8-6701
1156 Thomas Avenue Apts HU8-3688
Harrington Wm
1158 Berridge Donaf @ HU8-4710
1159 Meyer Louise Mrs HU8-2520
1160 Pendergrass Myrtle Mrs
1161 Wagner Olive @ HU8-1813
1163 Jones Ruth L
1167 Farmer Jas L @ HU8-7552
1170 Kreuss Helen H Mrs @ HU8-0440
1175 Helcher Geo R HU8-0235
rear Bilben Mayne R HU8-6128
1178 Greenlow James H HU8-9079

Everts intersects

- 1204 Merkel Elmer @ HU8-5818

- 1205 Henry Gloyd A @ HU8-0436
1209 Briggs Marilyn Mrs HU8-5575
1211 Nelson Ted M HU8-9946
1213 Taylor Wm E HU8-2789
1214 Fulmer Harold M @ HU8-2220
1215 Graves Frank @ HU8-7855
1219 Fitch Andrew E HU8-2481
1220 Dease Thos L @ HU8-7095
1221 Vacant
1223 Sawyers Mabel L HU8-2144
1228 Smith Margt L Mrs @ HU8-7623
1231 Shewbert Wm J @ HU8-4218
1233 Murray Eunice S Mrs HU8-8052
1233 1/2 Rudis Joseph T HU8-1967
1235 Nein Walter R @ HU8-6612
1236 Doran Mark P @ HU8-9863
1245 Kissick Eliz L HU8-5071
1247 Drapal Blanche Mrs HU8-3991
1248 Bell Byron D @ HU8-2295
1252 Johnson Earl L HU8-3272
1254 Vacant
1255 Apartments
1 Vacant
2 Petrine Albert
3 Vacant
4 Hathaway Richd M HU8-2712
5 Henderson Donald D
6 Johns Clarence HU8-2398
7 Barnes Eva HU8-0480
8 Young Ronald N HU8-4255

Street continued

- 1256 Desilets J Armin @ HU8-6186
1258 Vacant
1258 1/2 Bowman Walter
1259 Fay Geo G @ HU8-4877
1260 Bartlett Richd B
Linnell Betty Mrs
1260 1/2 Cohen Harry
1262 DePauli Alf A @ HU8-2881
1265 Batt Carth J HU8-1877
1266 Vacant
1266 1/2 Vacant
1267 Vacant
1268 Olson Jack R HU8-1276
1268 1/2 Chevalier Edmond HU8-4030

Fanuel intersects

- 1314 Vacant
1319 Ford J Raymond @ HU8-0328
1320 McKenna Thos HU8-6068
1327 Torbert Edw @ HU8-3128
1328 Eberwein Theo G @ HU8-2303
1335 Ryan Matt F HU8-7044
1335 1/2 Vacant
1338 Langton Vernon C @ HU8-8269
1343 Carlin Raymond W @ HU8-4601
1346 McCoy Robt E @ HU8-2218
1351 Hill Edw B @ HU8-6251
1356 Hovland Carl C @ HU8-6429
1361 Moore Warren K HU8-4488
1363 Kaseman Betty M HU8-3560
1365 Vacant
1366 Mogan Wm F @ HU8-5724
1367 Vacant
1376 Busko Alvin HU8-6280
1377 Snyder Richd C HU8-8640

Gresham intersects

- 1403 Ghio Romolo @
1404 Thein Wm P @ HU8-3689
1411 Roll David H @
1414 Bruce Marie S Mrs @ HU8-0734
1419 Lancaster Marion A Mrs @
1421 Varvaro James J BR4-6697
1422 Stinson Leonard V @ HU8-2780
1428 Ingle Lydia M Mrs @ HU8-2546
1433 Vacant
1434 Kreamer Gertrude E Mrs
BR4-4898
1436 Bellingham Jean Mrs
1440 Marlow Robt H @ HU8-0192
1443 Mitchell Lewis
1445 Koehly Wm J BR4-6918
1447 Carroll Tim BR3-4495
1448 Johnson Florence C Mrs @
HU8-5939
1449 Vacant
1453 Breiner Chas L HU8-0763
1455 Richardson Norine V Mrs @
HU8-2637
1456 Seitz Jos L @ HU8-2441
1460 Perry Llewellyn A @ HU8-2126
1465 Vacant
1467 Vacant
1469 Apartments
1 Fredrick Ruth M Mrs
2 Welde John H jr
3 Williams Audrey Mrs
4 Nameth Robt E
5 Brewer Donald F
6 Goodman Ronald BR4-5693

- 7 Keeney David J
8 Chaddock Frank
9 Berg Eliz
10 Fevold Dorothy A HU8-5786
11 Meyer Leo F HU8-7776

Street continued

- 1474 Steen Lady F
1475 Elliott Raymond N @ BR4-6730
1476 Luse Jack BR4-6765
Haines intersects
1504 Key Roy D @ HU8-5428
1505 Johnston Jas S @ HU8-1689
1512 Gist Harry A @
1513 Corliass Evangeline BR4-6930
1515 Peterson Paul E BR3-3143
1518 Lucius Chas W BR3-0551
1519 Vacant
1521 Vacant
1521 1/2 Vacant
1523 Sladovnick Morris A @ HU8-0384
1524 Vacant
1524 1/2 Vacant
1525 Babbitt Richd R BR4-6141
1527 Vacant
1529 Hansen David W HU8-2700
1531 Vacant
1531 1/2 Russ Edwin J BR4-6088
1534 Snyder Lyle H @ BR4-5970
1535 Mallwitz Bertha E Mrs @ HU8-5769
1537 Vacant
1539 MacDougall Colville BR4-6211
1548 Fernstrom Dorris D Mrs @
BR4-2482
1556 Marshall Ralph G @ BR4-6831
1561 Pac Beach Meth Ch HU4-6573

Ingraham intersects

- 1602 Brieske Ewald W BR3-8994
1610 Vacant
1611 Bazluke Mary Mrs @ BR4-4617
1614 Fox Thos J
1617 Vacant
1620 Hall Robt P @ BR3-6671
1621 Donoho Paul J BR4-2957
1623 Vacant
1625 Burr Virgil J
1628 Kodama Henry @ BR3-8427
1630 Drummond Yvonne Mrs BR4-3072
1633 Herrera Arth BR3-4671
1636 Herz Emmett O @ BR3-8303
1639 Hancock Faye L Mrs @ BR3-9736
1644 Howell Chas N BR3-8922
1647 Matthewson Dennis G
1649 Brackeen Durwood
1654 Butt Bruce A BR3-8331
1655 Basham Jack H @ BR3-8253
1661 Swanson Peter G BR4-1021
1662 Ragsdale Carl S @ BR3-9835
1663 Alsup Chas M @ BR4-4671
1664 Posey Dorothy J BR4-0632
1666 Fulmer James
1668 Taylor Lester N @
1669 Mitchell W Montgomery BR3-0026
1669 1/4 Cloran Francis X BR3-6301
1669 1/2 Miller Helen I Mrs @
1675 Byrd James N
1676 Jensen Arnold H @ BR3-9665
Jewell intersects
1679 Haugen Lawrence BR4-1867
1703 Bales Jas T @ BR3-8433
1709 Dehn Lawrence F
1710 Long Nancy R Mrs
1711 Midgette Roy
1712 Boyle Rosa Mrs
1714 Vacant
1716 Eyrnes Donn F BR3-0808
1717 Morris Wm R @ BR3-8750
1720 Abramo Guy M @ BR3-8927
1721 Geisinger Danl L BR3-8312
1722 Donnelly Richd F BR4-5237
1723 Mock Reginald G @ BR3-8463
1730 Watt Wm A @ BR3-8542
1731 Seymour Melena C Mrs @ BR3-9921
1736 Eastin John W @
1739 Lucas Norman E @ BR3-8932
1740 Brinkly Ruby Mrs @ BR3-5097
1742 Harris Hugh A BR3-2202
1745 Hartman Francis A @ BR3-9538
1748 Espeland Russell H @ BR3-8469
1754 Power Ernest F @ BR3-8483
1761 Eaton Arth R @ BR3-9539
1762 Andrews Melvin J @ BR3-0348
1763 Kinder Prep Day Sch BR3-9539
1768 Hambrough Emma A Mrs @
BR3-9658
1778 Barnett Robt L @ BR3-3773
Kendall intersects
1805 Lindsley Warren E bldg contr
BR3-2947

W 3rd St
D W Jew
F 7th St
E 5th St
THE NATIONAL FOUNDATION
3609 Fourth Avenue - San Diego 3 - California
Tel. CYpress 6-3187

GRAND AVE 1952

GRANADA AV—Contd

1411 Hamilton B Mrs @ F 9-4294
1419 MacKellar Arch @ F 4039
1420 Miller B C Mrs @ F 2936
1427 Wallin L Nina Mrs @ M 0847
1432 Sharp I C @ F 9-8998
1435 Busenburger E O @ M 5694
1444 Gruetter J R Mrs @ F 9-6654
1445 Lord C H @ F 9-8228

Beech intersects

1514 Seidensticker K G @ F 9-0525
1517 Vines K E @ M 3480
1522 Hoffman A M @ M 2601
1527 Rufing W H @ F 9-7130
1528 Brandt C C @ M 2745
1538 Kelly Ella L @ F 5365
1541 Fiske J F @ F 3410
1544 Simmons E S @ F 9-6910
1547 Mitchell J R, M 0211

Cedar intersects

1602 Cokavell J G @ F 9-2014
1612a Meier J R, F 3519
1620 Fleener Leland
Kailer J R, F 9-5061
1621 Conklin Idica Mrs @ M 1407
1627 Bush Harriett A @ M 9833
1629 Gonzalez H M Mrs @ F 1819
1630 Shaw E R Rev @ F 8578
1636 Johnston O O @ F 4888
1638 Hendricks Jos
1640 Hurltig R F
1644 Hickstein F W
1645 Cox R L
George M P Mrs @ F 9-5806

Dates intersects

1703 Kanters Margt Mrs @ F 5037
1704 Kirby Alice C Mrs @ M 9540
1706 Axon Olive, F 9-7416
1712 Eisele W R @ M 9095
1718 Shelburn Ed @ F 9-8287
1720 Putman I M
1722 Stewart B R
1723 Spelts B J @ M 2580
1728 Lebus R E @ F 5880
1732 Durkee L E @ F 2731
1735 Hight Marvin, F 9-5710
1740 Connors J A @ F 9-8457
1744 Nirmann L O @ F 9-8884
1745 Stewart Mary B Mrs, F 9-1914
1747 Youtsey Delbert, F 9-5000

Elm intersects

1811 Leuzzi John @ F 9-4950
1820 Willis W H @ F 9-4987
1829 Gunn A J @ M 3734
1832 Lane E L Mrs @ F 9-4289
1835 Hall F C Mrs @ M 9009
1845 Creamer C E @ F 0320
1846 Burge R E, F 3557
Fir intersects
1903 Wilson K M Mrs @ M 1741
1904 Johnson Violet D @ F 1724
1907 Mullineaux Florence M @ F 9-6935
1911 Noisat R P @ F 9-2978
1914 Anderson A J @ F 5211
1919 Franc S G @ F 9-6857
1922 Bromley N W Mrs @ F 3967
1929 Young W B @ F 4996
1930 Carnahan H L @ F 9-1418
1938 Irwin Florence E Mrs @
1944 Harris J H, F 9-3223

Grape intersects

2003 Martin E G @ F 3411
2014 Georgion W T @ F 9-4523
2021 Inhofe A R, F 9-4537
2022 Gidney Alice Mrs, M 0606
2028 E V @ F 9-7649
2035 Briggs H E @ M 2340
2037 Backstrom R H @ M 1790
2044 Safranev V F @ M 1393
2045 Rogers H E, F 9-2601
2047 Hines K J @ M 7041
2048 Vacant

Hawthorn intersects

Ivy intersects

2308 Samples J L Mrs H 8-6817
Gielow E L
Fenwick R L
2710 Heller W S @ T 1-1704
2712 Jones E M Mrs @ T 1-1522
2717 Baker Margarete, T 2608
2719 Robinson V W @ T 0968
2727 Umbach R L @ T 3-1384
2728 Brown Ellis @ T 1-1075
2735 Shivel R M Mrs @ T 1-2562
2740 Kruse L S
2745 Edmisten L L @ R 8504
2749 Angell E A @
2802 Leidigh Ellen R @ T 1-1294
2807 Martin Eleanor @ T 1-1095
2808 Keep D C @ T 1-2218
2815 White C @ T 1-1211
2816 Marlor D T @ T 9031
2823 Gavin W B @ T 1-1832
2824 Hatch R S @ T 1-1808
2831 Waldron D H @ T 9843
2832 Kenyon Ethel @ T 1-728
2833 Pickens E E, T 1-7534

2838 Novak J I @ T 1-3776
2839 Thaanum Laura F, T 6144

Palm intersects

2901 Barker L D, R 2592
2904 Lange M S Mrs @ T 1-1358
2911 Johnson N H @ T 1-2652
2912 French R E @ T 1-4193
2918 Leech Ethel B @ T 1-2096
2920 Buerkle L P Mrs @ T 1-2113
2928 Hathorn J B, T 1-1937
2929 Johnson Fred @
2936 Maguire W F @ T 1-6517
2937 McCarthy J D @ T 1-3524
2938 Priest P W, T 1-5871
2945 Koller Lena Mrs @ T 1-2804
2946 Zak Chas @ T 0178

Quince intersects

3003 Thompson J H @ T 1-2445
3004 Jones R W @ T 1-5401
3011 Ford T J @ R 8624
3012 Miller Lola B Mrs @ T 5366
3017 Severson O R, R 8938
3019 Weidner C R @ T 1-2603
3020 Kovalcheck E R @ T 5512
3026 Williams W F @ T 1-1830
3027 Succetti F M @ T 1-2317
3033 Durlflinger W W @ T 1-2452
3036 Stephens L M @ T 3-1012
3044 Dibrell M C Mrs, R 2036
3045 Kory L H @ R 1325

Redwood intersects

3120 Prouty J A @ T 1-2147
3123 Staehne Edw @ T 1-1935
3127 Roberts W L @ R 5057
3130 Thrush E H @ T 1-5473
3136 Rolli Ernest @ T 1-2227
3141 Morton F A, T 1-2444
3142 Bradley Florence Mrs
3144 Geier R M @ T 1-1587
3152 Fossum L H @ T 1-3852

Spruce intersects

3209 McMahon J E, T 1-3782
3214 Fleisher R C Rev, T 1-1436
3215 Thompson P D @ T 1-5179
3218 Pogas Anton @ R 7975
3225 Frey G H @ T 9522
3227 Nelson H W @ T 1-6730
3232 Francis E B N, T 6729
3235 Shrum Margt @ T 1-1978
3238 Zimmerman E C, R 3258
3248 Herzog F E @ T 1-1578

Thorn intersects

3302 Chambers R A @ J 2280
3305 Fry N J @ W 4324
3311 Gerding Emma Mrs @ W 5474
3312 Lamme R J @ J 7707
3321 Holloway J A Mrs @ J 9718
3322 Todd O W jr @ W 2445
3328 Pyle J P @ J 6197
3329 Amick F A, W 4136
3335 Rader M E @ W 6746
3336 Boone D P @ J 6272
3337 Cantolini E J
3342 Doran T R, W 8-1375
3343 Nelson Alric, J 7328
3344 Walwick A A Mrs @ W 2298
3353 Harmon R E @ J 4450
3354 Schneider E H @ W 2318
3361 Ackley J F @ J 3021
3362 West Edgar @ pltry dir J 7688

3367 Holbrook Geo @ W 8-3151
3370 Long Clara @
3373 Amon Geo Mrs
3380 Duthie Herb @ J 3403
3385 Friend J F @ W 8-1208
3386 Lowery Alf, J 6293
3388 Stecher D R @ W 5278
3393 Kennaly F C @ W 8-1580
3396 Lane R E @ W 8-1835

Upas intersects

3401 Bryans E F @ J 6403
3406 Clement A M Mrs @ W 1941
3410 Sunde Lars @ W 0938
3411 Reed Harritt I @ J 1161
3420 Smith Rosa B Mrs @ W 5968
3421 Prinos G S @ W 8-3564
3427 Oddo Jos @ J 8715
3428 Sikes G B
3430 Hoffman C A @ W 4920
3433 Toyn Pearl Mrs, J 1688
3434 Ruff L E @ J 7400
3437 Greenleaf G M jr @ J 4532
3443 McFadin E H @ J 8591
3444 Damarus E R @ J 1839

Myrtle av intersects

3504 Bradway R S piano tuner W 8-3164
3511 McChristy B B @ J 2483
3512 James F L, W 6804
3520 Hohmann R K @ W 1887
3521 Perry Natalie M @ W 8-2129
3529 Grant Henry @ W 8-3778
3530 Fisher Geo
3537 Vacant
3540 Arteaga Antonio Rev, J 4492
Seventh Day Adventist Ch
3545 Sheldon W G @ J 9779

3548 Sugerman David, J 3428

Capps intersects

3551 Steigerwald W F @ J 6260
3554 Godman Ray @
rear Miner B A
3560 Barker Glen @ W 3676
3561 Montgomery Edith Mrs, J 1666
3569 Milus Marian Mrs @ J 0621
3570 Tenney C V @ W 4874
3575 Bixby Muriel L, J 9855
3576 Castle Mary A Mrs, W 5922
3583 Anderson E W, J 3235
3584 Weber H G @ J 0644
3592 Ruppert W G @ W 8-2806
3595 Meenken Fred @ W 8-5276
3599 Tiberend A E @ J 0432

Dwight intersects

3604 Findley C L @ W 8-3622
3612 Leung S @ J 3343
3613 Haberkorn J J @ W 3589
3620 Petterson C L @ J 9819
3621 Deitzer R O @ J 5471
3629 Schellenberg E L @ J 0157
3632 Gordon Tilly Mrs @ J 7143
3635 Finch Billie B @ J 5265
3636 Berenson M L @ J 0386
3645 Brothers W F @ J 4821
3646 Youngs E G @ J 3312

Landis intersects

3704 Bennett A H @ J 8071
3705 Hare R F @ W 1259
3711 Walsh J J Mrs @ J 5906
3712 Ferguson Laura subscription agts W 0824
Ferguson T K Rev, W 8-3248
3721 Swenerton R K Rev, W 8-3435
3722 Bjarnason S @ W 2968
rear Harding Josephine, J 7422
3727 Sperry W W @ J 5969
3728 Meduski W J, J 6962
3736 Boller Fred @ J 6730
3737 Younkin Helen B @ W 5976
3744 Hagan C B Mrs @ W 5208
3747 Beers Julia W Mrs @ J 8396

Gunn intersects

3752 Burch A Mrs @ W 5411
3757 Rinde D F Mrs @ J 3692
3760 Miller L A, W 6827
3761 Froelich John @ J 7603
3771 Perry J M @ W 5564
rear Taft Ida S Mrs
3772 Wazsak Sig J, J 1881
3778 Scott V G Mrs @ J 9676
3779 Landold R V @
Moonly W H, J 3439
3782 Schmitke John, J 9527
3784 Deveau W R, W 6428
3785 Richards H I @ J 7211
3786 Giusti Chas, W 8-1393
3788 Trebes Printing Co, J 1340
Trebes S E @ J 1340
3795 Innerarity O A Mrs @ J 1385

Wightman intersects

3801 Smith O R osteo W 3650
3802 Poschman A O @ W 1162
3809 Granada Bty Salon, W 5281
3816 Miller C E @ J 9604
3820 Schultz Louis @ J 5000
3821 North Park U Wash W 9180
3829 West Coast Poultry Co J 3401
3830 Wood L A @ J 1550
3831 Stern's Leo Gymnasium W 9340

3844 Vacant
3855 Vacant
3865 Thorson D C
3875 Vacant

University intersects

GRAND AV (Pacific Beach)—East

from 4400 Ocean blvd and n from the bay at Marine ter

Mission blvd intersects

822 Greenfield F @ H 8-5681
830 Walsh Nellie B Mrs
832 Kermit D R
834 Bonin J F, H 8-8791
836 Vacant
842 Allen Rachel Mrs drsmkr H 8-9933
846 Atkinson Wm
850 Homes A M @ H 8-2579
850 1/2 Irlby W C
852 Chrumble Chas
854 Fauks P S
Fox Paul
856 Vice J H
861a Hubbard E R, H 8-8873
861b Braniff E T
861c Bailey A P @ H 8-5165
861d Thayer Lillian F Mrs
861e Nickum Kathryn, H 8-1034
865 Brix M K Mrs H 8-1978
865f Maxwell David W
865g Cline G M Mrs H 8-9696
865h Vacant
865i Holland C W
870 Bates Theodora @ H 8-2600

Maynard intersects

GRAND AV (Pacific Beach) —

Contd

872 Gaudreau Ernest
909 Hurst D B
922 Sprague F L, H 8-1731
928 Jones R A genl contr H 8-6112
936 North Shore Yacht Club H 8-6676
959 Graham B P Mrs @ H 8-3884
965 Miller B R
967 Bruce A R, H 8-9058
969 Taplin Winn
971 Dowdey J C, H 8-1310
973-75 Under Constan

Cass intersects

1010 Smith R A @ bldg contr H 8-6168
1011 Bills Radiator Service Glaze G E garage H 8-2298
1012 Brown Edw
1014 Buell O W, H 8-8798
1016 Kline J K jr H 8-1359
1020 Eiling Gina Mrs @ H 8-4688
1024 Am Legion Hall H 8-9303 Pacific Beach Post No 522 Am Legion H 8-9303

1025 Thebout H C @ contr H 8-2173
1033 Sities T S @ H 8-2159
1036 Dearborn L F @
1041 Sorenson Nathan
1042 Mosley A A @ H 8-7645
1043 Rogers J R, H 8-1785
1045 Schrouse Wm
1046 Spicer N E
1047 Neiswender G R @ H 8-2593
1048 Dozier J C, H 8-6263
1050 Vacant
1051-53 Vacant
1052 Rutherford S D
1054 Huston C H, H 8-1187
1055 Rogers J R, H 8-1785
1056 Waugh C C, H 8-1124
1058 Thompson B J, H 8-3343
1060 Postma Kathryn @
1061 Vacant
1062 Wegner Fred
1064 Boddington Eric @ H 8-9766
1070 Walker D C Mrs H 8-3276
1070 1/2 Mabrey E C, H 8-9753

Dawes intersects

1106 Bennett W H @ H 8 2432
1114 Vacant
1116 Lindgren Engvar
1119 Jefferson E L @ H 8-6721
1135 Henson T M @
1141 Walk Sheldon
1143 McGee A R
1145 Starrett G S, H 8-1114
1147 Cooper Don, H 8-7311
1151 Mackinnon G R @ bldg contr H 8-7603
1157 Kiser Elsworth
1159 Vacant
1160 Emblen D L @ H 8-6744
1161 Christensen G S
1163 Herndon A L
1165 Poulas Egbert, H 8-8454
1167 Rising H A
1169 Pfeifer N B, H 8-7211
1171 Cloud L L, H 8-6977
1173 Vacant
1175 Ottenberg H F, H 8-1106

Everts intersects

1205 Read Bert @ H 8-4687
1211 Moore L M @
1212 Schmalfeldt G A, H 8-4408
1214 Vacant
1220 Fitch Andrew @ H 8-8068
1225 Ray W A
1227 Auxier D K
1228 Wertz LaVerne F @ H 8-1017
1229 Stockton R D, H 8-1376
1231 Cecil Howard
1234 Jones R B, H 8-1457
1235 McInnes E W Mrs @ H 8-3041
1241 Dickey Paul, H 8-4871
1243 Jimeron F B, H 8-0092
1244 Gallagher F D @ H 8-9130
1245 Fowler R W jr H 8-7288
1247 Hoy W A
1250 Subject June Mrs, H 8-5303
1251 Massey W H @ H 8-9572
1252 Mueller C, H 8-6478
1254 Haskill W A
1256 Vacant
1260 Thompson Cetus R
1268 Carlsen C F, H 8-8510
1270 Hobbs G D, H 8-7198
1280 Lona J A

Fanuel intersects

1302 Henson Hollis
1311 Harris F I Mrs @ H 8-3442
1318 Brock R C @ H 8-6945
1319 Powers E B @ H 8-8545
1322 Vacant
1324 Parks Wm T
1326 Vacant



BAYARD ST 1952

2644 El Cajon Blvd.

Phone Jackson 4135

BARNARD—Contd

2849 Compton T J, B 1178
2511 Black F N
2533 Yoakum L L
2555 Sarenana H R
2557 Jones Early
2559 Craiglen P M
2561 Hefley Esther Mrs, B 8594
2563 Vacant
2901 Poole A B
2902 Anderson A V
2903 Miles R S
2904 Bouton F E
2905 Brinkman M W
2906 Woodward G L
2907 Struve G R
2908 Williams C D
2909 Combs W W
2910 Griffith W R jr
2911 Reinagel R R, B 2-1659
2912 Deese A I
2913 Steely H H, B 6815
2914 Bailey Frank jr B 7249
2915 Lawrence G F
2916 Hyman Atdress, B 9045
2918 Davis Forrest E
2920 Leach B A, B 9087
2922 Thing R H
2924 Klingler K L
2926 Northrup J E
2928 Hobbs Garland
2930 Newell D B
2932 Lawton F J
2934 Ellis J S
2936 Sorric F M Mrs
2938 Tennyson R C, B 7255
2940 Masciotta Jos
2942 Volpe Owaldo
2944 Williams O L, B 2-3623
2946 Hawkins R E
2948 Carpenter O L
2950 Dodd J C
2952 Johnson Herman, B 5293
2954 Feirer N F, B 0733
2959 Schultz E C
2958 Gilmore Marjorie G
2960 Wiley J C
2962 McClellan A W, B 2-2543
2964 Masumoto S I, B 8349
2969 Barnard Elementary Sch B 7755

Chapman intersects

3002 Koukal Jos E
3004 Drago Jesse P
3006 Cunningham G L
3008 Porcher Leonard jr
3010 George T A
3012 Bernard E L
3014 Dunn D J
3016 Henson F B, B 2-3028
3018 Arvizu A L
3020 Bracey I M
3022 Jones C E, B 0713
3024 Ragan E F, B 6947
3026 Mason H B Mrs
3028 Dallas J L
3030 Fox Geo, B 2-2636
3032 Smith Gladis G
3034 Gunches Jos P
3036 Brizendine John E
3038 Crowder W V
3040 Aguilar Malley
3042 Whitlock Ralph
3044 Mendez Jesus
3046 Simonton R L, B 6241
3048 Barron G J
3050 Green G W
3051 Hill M M, B 2-1575
3052 Beckman W B, B 7685
3053 Castleberry J M
3054 Doshier W A
3055 Allbaugh W F, B 2-3932
3056 White N T
3057 Johnston K W, B 7990
3058 Patterson J M
3059 Long J J, B 2-2635
3060 Vacant
3061 Hoofard W C
3062 Murphy H M, B 0640
3063 Whalen J P
3064 LeGerrette J R, B 2-1386
3065 Samaniega L P, B 2-3723
3066 Baxter T J, B 4496
3067 Hill Elgie
3068 Roberts Jesse
3069 Lawson DeHart
3071 Brown Lee R
3072 Badami Jos
3073 Gamlin Vassie
3074 Devitt J E, B 6213
3075 Vinole Reynaldo V
3076 Romero Jos L
3077 Sandoval A G
3078 Pittack C E
3079 Parker Eug A
3080 Ballard A L
3081 Weddle J F, B 3152
3082 Cooper E, B 3519
3083 Bittner C
3084 Chapman H
3085 Johnson J V
3086 Glover Nathan
3087 McKee R A
3088 Dill H C, B 8858
3089 Reus O J, B 9005
3090 Lindley S E, B 0494
3091 Elliott R E, 6572

3092 Whitney L J
3093 Grant J H
3094 Perez Saturnino
3096 Sargent T G
3097 Smith C H Mrs B 2-2022
3101 Pool V E
3102 Judon D A
3103 Hannibal J P
3104 Marby W F
3105 Henry W L
3106 Daniels W H
3107 Newman R E, B 2-1730
3108 Karstens R L, B 5567
3109 Hudson R O
3110 Nick C A
3111 Philippe Phillip, B 2-3258
3112 Lorentson Alex
3113 McNamara J I, B 2-2118
3114 Teters G E, B 1778
3115 Ripa V M
3116 Thomas LeRoy jr B 0788
3117 Tattre N M Mrs, B 2-3266
3118 Piraino Mariana
3119 Franklin Geo, B 2-1858
3120 Cole C S
3121 Brown R L
3122 Enriques M R
3123 Dugan P J
3124 Matthews Eddie
3126 Kerr F E Mrs, B 2-1995
3127 Curo E P, B 2-3830
3128 Vezzani Herman
3129 Smith K C
3130 Thompson A L
3131 Stuart W E
3132 Flores C D, 4079
3133 Edmondson H D
3134 Adams Harry
3135 Terry W M
3136 Munoz Tony
3137 Howeth I B Mrs, B 7083
3138 Vacant
3139 Bivens J K
3140 Strawhorn C P
3141 Anderson Levon
3142 Cooper H I, B 7501
3143 McKinney Chester
3144 Hufmann Annie C Mrs
3145 Swanson K T Mrs
3146 VanMeter H J
3147 Denny E H
3148 Norcross C R
3149 Follansbe J S, B 6900
3150 Peters P T, B 2-3267
3151 Lyle G C, B 2-1475
3152 DeHaas W R, B 2-2972
3153 Peck W R
3154 Landry Sidney, B 2-2812
3155 Calhoun W J, B 3500
3156 Jones S R, B 4325
3157 Vacant
3158 Myrick F P, B 3016
3159 Cuevas C V
3160 Slayton C E
3161 Terrett R H, B 2-2857
3162 Oswald R E
3163 Acosta Hortencia Mrs, B 4678
3164 Claar J E
3166 Adams E C, B 9793
3168 West R E
3170 Way W R
3172 Massey S E
3174 Vacant
3176 Smith J T
3178 Berg H A
3180 Cole Chester, B 2-1208
3182 Silva Doroteo, B 9834
3184 Martinez Leo
3186 Albright W B
3188 McInnis D E
3190 Shipman R F
3192 Reveles R V, B 7724
3194 Rowan D H Mrs, B 6055
3196 Turner J W, B 7585
3201 Slade R C
3203 Burpee E C
3205 Newday P O, B 2-1814
3207 Curran J R
3211 O'ran J T, B 8518
3213 Thompson Harry
3215 Vasquez R F, B 1660
3217 Kuhn O D, B 2-3117
3219 Toohey V L
3221 Morgan R M, B 2-2168
3223 Birch O A
3225 Mossbarger G A
3227 Barden Marguerite Mrs
3229 Woolfolk C A
3231 Moore Kirby J
3233 Guinon K B
3235 Vacant
3237 Hoopingartner H L, B 2-3157
3238 Kirschman S E
3239 Peck O J
3241 Skyles H B, B 2-1105
3243 Thomas D R
3245 Upah J E, B 0846
3247 Gould S E, B 1015

BARNETT AV (Loma Portal) —

East from 2800 Lytton
3002 Vacant
3004 Howard F M
Matchinske D F, B 2-3261
Robson Jos N
Schafer M A, B 1754
3006 Day and Night Plmbrs plmb contrs, B 8189

3028 Am Assoc Airlines Agcy, B 1653-1686
3030 Barnett Launderette, B 8752
3032 Barnett Av Sundries confy B 9377
3034 Bay Chmrs B 7337
3036 Rex Cafe B 9354
3082 Hawes J T, B 9762
3084 Isaacson R H, B 2-2459
3086 Deal W L
3092 Vacant
3094 Vacant
3096 Plunkett W H
3098 Wagner I J, B 2-3503
3102 Vacant
3104 Vacant
3106 Clark W H
3112 Fabricatore L O
3114 Bingham Allen jr B 1263
3116 Jones F I, B 1751
3118 Barrett W F, B 9624
3122 Donnett R L, B 1584
3124 Patras W H, B 2-2370
3126 Carroll Wm
3128 Harrold D P
3150 Navy Defense Housing B 8148
3162 Pracanica J L
3164 Telch J R
3166 McDorman L D jr
3168 Holbrook R T
3172 Evans E J
3174 Vacant
3176 Schneider M W
3178 Johnson W L
3182 Hollas W E, B 4233
3184 Payne W J
3186 Vacant
3188 Vacant
Causeway blvd intersects
3202 Williams L W
3204 Conger J F
3206 Hagaman H F
3208 Young N P
3212 Vacant
3214 Vacant
3216 Wood R A
3218 Roux L J
3222 Vacant
3224 Vacant
3226 Holmes R A
3228 Peterson R H
3232 Bass G L
3234 Vacant
3236 Vacant
3424 Albright Motors used cars
3501 Marine Corps Recruiting Depot W 8-3941
3502 Morris R R Union Oil Serv B 9382
3518 Service Tailors B 7474
3546 Bumper to Bumper Serv B 8653
3610 Anglers Bait & Tackle B 0219
Spencer W A

BARNSON PLACE—East from 2710

Brant
2700 Penny W J, J 4556
2704 Venton A H Mrs @ J 4845
2705 Vacant
2725 Wieder S R @ J 2311
2735 Dunn G T @ J 0478
2745 Dennis C R Mrs @ J 1513
2766 Bullard O K @ J 0849

BARR AV (Mission Hills)—West

from 4300 Dove
824 Scott J M @ W 8105
827 Taber W P @ J 8866
830 Soule Phillip @ W 2502

Goldfinch intersects

905 Evenson F F @ J 3446
911 Glidden E C @ W 8-1015
916 Judd E A
922 Edwards R S @

BAY FRONT—Southeast from Sigs-

bee to Sampson, I s of Colton ft of Sampson San Diego Marine Constn Co F 9-8061
1860 Chaffee Machine Co boat bldrs M 3642
1955 Westgate-Sunn Harbor Co cannery F 9-9341

BAY VIEW AV—North from A,

I w of 37th

BAY VIEW COURT (Mission Hills)

—In semicircle from I blk e of 4000 StJames pl, I s of Sheridan
4047 Hamill Alice E @ W 6451
4051 Rocle R E @ J 6122

BAYARD (Pacific Beach) — North

from I blk s of 900 Pacific av
4000 Wilson T W H 8-7405
4005 Scripps T O @ H 8-2633
4104 Stuart C H @ H 8-9628
4110 Beckett H L @ H 8-8120
4134 Under construction
4121 Tichenor Alice L @ H 8-4304
Oliver av intersects
4204 Lind S R @ H 8-6956
4205 Powell C T @ H 8-7426
4211 Pennell J L @ H 8-7867
4212 Schaperkottter M C @ H 8-6307
4218 VonRoenn K F @ H 8-1550

BAYARD (Pacific Beach)—Contd

4225 Gray E S @ H 8-4166
4226 Dunbar P H @ H 8-4122
4236 Berman Jack @ H 8-9008
4239 Umschig R H
4242 Swift R W @ H 8-4316
Read intersects
4276 Under construction
4277 Burns Vernon, H 8-3169
4278 Favorite W E, H 8-7127
4280 Reid E R, H 8-5979
4282 Neice G G, H 8-9840
4284 Steiman M I @ H 8-7336
4285 Reiser R C, H 8-8511
4287 George M H, H 8-6755
4289 MacLean K J, H 8-6151

Thomas av intersects

4316 Catalano O A @ H 8-9909

Grand av intersects

4406 Moore J L, H 8-5064
4408 Speck E P
4410 Chambers H D
4412 Jasper E L
4425 Clary N B, H 8-0021
4435 Harris D C
4441 White J G, H 8-8414

Hornblend intersects

Garnet intersects

4516 Robinson W E, H 8-7163

4518 Parrez Al

Felspar intersects

4630 Thompson Gerald, H 8-9583

Emerald intersects

4650 Olson H F, H 8-8021

4652 Morrison E W, H 8-5618

Ostrander ER

4654 Neffing P P, H 8-5465

4655-63 Vacant

4679 Belch T E @

Diamond intersects

4725 Vacant

4727 Paradise Louis

4737 Ferguson P W, H 8-0357

4739 Hammond Bessie Mrs @ H 8-4442

4741 Worley McDonald

Missouri intersects

4758 Clark A J

4765 Randall G N

4766 Sunder J W

4776 Trenfel Jacqueline T, H 8-6693

4777 Bills R G

4780 Winegar Clareden, H 8-1221

Chalcedony intersects

4815 Olivas Ophelia @ H 8-6163

Law intersects

Beryl intersects

4916 Balzer J J @

4935 Bakken E M @ H 8-3063

4937 Rich D C

Wilbur intersects

4964 Einolander S U @ H 8-8506

Loring intersects

5018 Tuggle J M, H 8-6062

5028 Miller P S, H 8-9037

5029 Moody A J, H 8-1833

Opal intersects

5075 Kennard C W @ H 8-6260

5079 Pedretti F C, H 8-6392

5081 No return

Tourmaline intersects

5126 Mason R A

Shekey David

5130 Diodati D A, H 8-1658

5134 Miller J W

5138 Silva A H, H 8-3520

Sapphire intersects

5150 Grande Wm

Osmae Delores Mrs

Thompson Alf

Turquoise intersects

5160 Anderson Jos

5160 1/2 Grant A W

5161 Schnaubelt J J, H 8-0498

5162 Murray C A

5162 1/2 Eaton H E

BAYLOR DRIVE—North from Col-

lier av, 3 w of 54th

3470 Russell G F

4795 Graves R N @ T 0281

4711 Conrad G R @

4717 Abrams M L @ T 1-4854

4723 Shlnn Raymond @

4736 Jackson David @ T 1-3746

4744 Loss E C @ R 2018

4818 Wren Quitman @ T 1-7067

4829 Novarro Angelo @ T 7469

BAYONNE DRIVE (Pacific Beach)

—South from 1500 Moorland dr
3404 Allen J F @ H 8-1888
3410 Overby R S, H 8-5476
3416 Cooper R G @ H 8-5125
3422 Powers B W @ H 8-3791
3428 Ott Louis @ H 8-3712
3428 Wollenweber R W @ H 8-9870
3434 Ott H B @ H 8-3675
3437 Foster D S @ H 8-7566
3440 McKenna J M @ H 8-4156
3445 Brady Helbert @ H 8-8072
3446 Krueger G E @
3451 Linscheid R M @ H 8-8332
3452 Ames E @ H 8-1640
3461 Harris F O @ H 8-6371
3462 Stitt R J @ H 8-2177
LaCima intersects
3503 Oliver H W, H 8-4645
3504 Auglearo A A, H 8-1214
3509 Leccoq Vital @
3515 Pearsall G R @ H 8-2447

CASS ST 1952

Between Washington Blvd. and Cleveland at Richmond

Woodcrest 8-3911

CAPISTRANO (Roseville) — East from 3550 Jarvis
1803 Hall P J @ B 2-2844
1804 Soelberg E J @ B 6567
1809 Kaiser M C @ B 6567
1815 Takasugi Minoru @ B 9176
1816 Robbins J K @ B 5624
1820 Hawkins F G @
1821 Howell E P @ B 0355
1829 Sturm E L
1830 Avery G F @ B 2-2605
1837 Exter E J @ B 2-1800
1838 Coombs J C @ B 4563
1844 Comings F @ B 2-1415
1850 Leeke W A @ B 3074
1851 Anderson K N @ B 4869
1854 Trube A G, B 2-3891
1855 Graven D E @ B 0880
1865 Harmelin R @ B 7690
1868 Shannon C F @ B 3107
1867 Anderson D L @ B 4896
1815 Kissinger M M Mrs @ B 3303
1821 Shaw J A @ B 8389
1827 McQueen R O @ B 4397
1860 Mills J E @ B 8978

Wawona dr intersects
2063 Collins W G @ B 7679
Tennyson intersects
2130 Zenari Gildo @ B 0560
2144 McFadden H E
McFadden P @ B 8577

CAPISTRANO PLACE (Mission Beach)—East and W from Mission Blvd, N of Bridge
707 Kellow L @ B
711 Slater G B @ H 8-5578
714 Robertson M L, H 8-0331
718 Dodson I M T
719 Baldwin D T @
720 Dodson J E @ H 8-5430
723 Schrag B Mrs @ H 8-4129
725 Imperial J
726 Cross A D, H 8-6069
726 1/2 Williams J H, H 8-1951
727 Martin T C, H 8-1420
728 Jackson S O
729 Shumard H F, H 8-9529
731 Leach T H, H 8-3515
732 Harris V C, H 8-7387

Mission Blvd intersects
802 Turner H K @ H 8-4809
806 Blakey Arth
807 Rowell C R
808 Mann H J, H 8-4647
809 Jay A L
810 Nellans D F, H 8-2091
811 Radcliff R L, H 8-5405
813 Cook H L
813 Emerick C E
817 Vacant
818 Branin M A Mrs H 8-4175
819 Taylor W S @
821 Murray J A @ H 8-3762
823 Roberts J E @ H 8-2290
826 Butler A J Mrs @ H 8-3582
Butler J D
832 Vancil P A @ H 8-2140

CAPITAN AV.—North from Kalmia, 2 e of 30th
2401 Whitcomb W @ R 2145
2408 Gendelman Hyman, T 1-3002
2415 Swan J T, R 6653
2416 Tagland A H @
2425 Lyons G C @ T 7535
2426 Ziegler W S @ R 3420
2431 Munro B F @ T 0181
2434 Chapman R D @ R 4327
2439 Poltere I Surplus @ R 5750
2444 Plansek Jos, R 7061
2451 Ladd F H @ R 7054
2454 James W A @ R 7871
2457 Holston E L @ T 5210
2464 Chandler A J @ T 0309
2465 Smith G J @ T 5973
2472 Suozzo J M @ T 5685
2475 Kinsman B H @ T 1-3264
2484 Schuster M A Mrs @ T 5695
Laurel intersects

CAPPS—East from 3550 28th
2801 Rankin G R, J 3571
2803 Hanbury J D
2815 Beck R H, J 1293
2819 Muehlheim R C, W 4772
2819 Underwood E L
Utah intersects
2851 Willson W L, J 9089
Granada av intersects
2871 Olson Gudrun @ W 8-2286
2877 Cavender Florence Mrs
2880 Turnbull Archie, W 6713
29th intersects
30th intersects
2928 Cohan H M, W 3303
2938 Austin E H
2940 Bramley R A
2942 Niederhauser Geo
2944 Peak Duane
2948 Stewart Irvin
2948 Smith Robt
3013 Auth R J, J 8195

CARLA WAY (Pacific Beach) — East from approximately 5300 Electric av, E of Colima
601 Galliac E I Mrs, H 8-4994
602 Chase A M Mrs, H 8-9863
603 Dowell H R, H 8-9783

604 Hempstead B H, H 8-0252
605 Heath E J Mrs, H 8-9520
606 Carpenter Mary J, H 8-2901
607 Loudon C L, H 8-1532
608 Vacant
609 Hoffman P, J H 8-4255
611 Cruse V E, H 8-7173
612 Dutton W T, H 8-5314
613 Phelps J B, H 8-7768
614 Morrison H W, H 8-1562
615 Howell A B, H 8-0442
616 Freese B W, H 8-0181
617 Haggart J C, H 8-1720
618 Heinlein E F, H 8-1985
619 Avery J B, H 9-9943
620 Levin F E, H 8-7251
621 Gifford W L, H 8-1548
622 Coman L J, H 8-6361
623 Wheeler C W
624 Wenzel R E, H 8-7221
625 Madonna Rose E
Sarter L A, H 8-5809
626 Singer F D
627 Carmichael W D, H 8-1477
Kendrick J Mrs

628 McCauley Hazel M, H 8-7181
629 Carlisle G E, H 8-8828
630 LaHache L C, H 8-7376
631 Williams E R, H 8-0378
632 Spridgen W A, H 8-6549
633 Mond Dorothy J, H 8-0412
634 Rice Ivan, H 8-2943
635 Smith W R, H 8-0422
636 McBride E F, H 8-1496
637 Weyers G F, H 8-7643
638 Stilwell E P, H 8-1379
639 Vermeulen T J, H 8-7262
640 Eckhart D J, H 8-9680
642 Beck D G, H 8-1554
644 Beck G M, H 8-4435
646 Segal Fred
648 Drummer L L, H 8-5856
650 Brachy C A, H 8-7048
651 Wallace E K, H 8-0432
652 Hopper H J, H 8-7241
653 McMillan Sherrill E, H 8-2475
654 Long W A, H 8-7213

CARLETON (Roseville) — Northwest from 3 blks s of 1250 Rosecrans
2810 Kettensburg Boat Works B 8161
2837 Goulart John @
2848 Point Loma Full Gospel Tabernacle
Scott intersects
2904 Pearce H T @
2908 Silveira J J @ B 2-3554
2910 Smith M E Mrs
2918 Robello Manuel @
2919 Perry M M @ B 4784
2929 Ferreira J M @
2930 Madruga A X @ B 6714
2931 Lugo Claire Studio int dec B 6520

Rosecrans intersects
3010 Safeway Stores Inc gro
3020 Neves Manuel @ B 4394
3021 Athaide Jose @
3027 Monise M S @ B 3670
3027 Lauriano Alvaro @ B 2-2049
3028 Luis M A @ B 8661
Luis Mary B
3030 Fernandes Tony
3033 Drummond Leonard
3035 Freitas Lourenco @ B 7591
3036 Silva J A @ B 5007
3037 Nunes P Mrs @ B 4423
3044 Tavares F J @
Lucust intersects
3105 Silva M A jr @ B 1776
3111 Silva M @ B 3673
3112 Sabino Abel
3119 Gama M H @ B 6841
3120 Chagas Manuel @ B 5889
3128 Jesse A M @ B 2-1361
3129 Ferreira J M @
3134 Bexiga F S
3135 Silva G J @ B 6849
3145 Demangos P J, B 4518
3146 Silva A B @

Evergreen intersects
3204 Correa Edw, B 5261
3205 deSilva Jos, B 2-2363
rear deSilva Jos @
3210 Rodrigues M G @ B 1832
3211 Hall E J @ B 4043
3219 Lewis Albert, B 8613
3227 Stanislas J F @ B 2-1234
3228 Davidson John @ B 4423
3242 Sheffield E F @ B 5644
Willow intersects
3322 Ham Bertha H
3348 Carter A M Mrs @ B 3961
Clove intersects
3420 Dargatz A L @ B 2-3822
3423 Krahl Raymond
3430 Hyatt E @ B 9000
3435 Reupsc C F @ B 1480
3436 Coit T J @ B 1069
3445 Stein Louis @ B 1742
2540 Wellman H L @ B 8588

CARLING DR — South from 6100 Lorca dr, E of College way
4453 Poma Christopher @ T 1-1025
CARLOS—North from K to Market, 2 e of 43d
323 Knox E O, M 4-6404

327 Leptich F J, M 4-4794
335 Anderson W R, M 4-6076
336 Blackwell N V Mrs, M 4-5289
338 Beauchamp J R, M 4-3240
345 Fisher Hinton L jr M 4-4191
346 Vacant
353 Mortrude O E, M 4-5916
354 Brown R V, M 4-6539
363 Vance G H
364 Holland F C
375 Baker R C, M 4-1490
376 Darwin W A
385 Manley R H, M 4-2183
386 Serpa L R, M 4-4376
390 Gudgeon F E
391 Dinning D M, M 4-6581
J intersects

406 Cunningham D D, M 4-7540
407 Kastell C L, M 4-5351
410 Matchett F W
411 Craft W S, M 4-6650
418 Hubbard J H, M 4-2149
419 Cramer R G
423 Finn D J
423 Barrow Jos Jr
433 Keller T E, M 4-6144
434 Doles D D, M 4-3829
439 Pond D R
440 Bloomfield Louis
447 Lee O De Vere
448 Kennedy A P, M 4-6458
505 Halstead H G, M 4-5511
505 Ralifs D D, M 4-1498
515 Elson L E, M 4-5271
516 Eborn L W
526 Powers C L, M 4-2380
527 Bartlett W A, M 4-2534
528 Dudley R O
529 Gray A L
536 Silver E R Mos, M 4-1936
337 O'Neill G H, M 4-1541
538 Tugman L F, M 4-4695
539 Cole R F

CARMELINA DRIVE (Mission Cliffs)—East from 1812 Mission Cliffs dr
1807 Brown H H, J 8210
1809 Marshall Virginia, W 8-1402
1815 Scott R C, W 8970
1816 Paddock R J, J 7723
1817 Ripley A W
1818 Pearson A P, J 5767
1823 Gilmore L A, J 1434
1825 Dittbrandt G H, W 2563
1828 Peck J A, J 0204
1830 Solov J N, J 1108
1831 Durrill L H Mrs W 6400
1833 Whiteley S B, J 8802
1839 Bellon N C Mrs W 6834
1840 Roedel V C Mrs
1841 Huckstep J J, J 0585
1842 Morris R E, W 8-1943
1803 Gillespie W A, J 2533
1904 Fugate H T Mrs
1905 Hayes K S, W 8-2611
1906 Barnard H B, J 7730
1912 Bueb G K, J 4254
1914 Sweet W E, J 8059
1915 Cook B E
1920 Clayton J P, W 8-1332

CARMELO (Ocean Beach) — East from 700 Sunset Cliffs Blvd to Cornish
4414 Creel H E, B 1996
4416 Hartman F R
4416 Hicks F O
4417 Day K C, B 8683
4420 Roshon J R, B 0690
4422 Levi Julius jr, B 2-2339
4423 Robb E W @ B 1756
4426 Sparks F H, B 2-2742
4427 Hunt W W, B 9098
4428 Ingram T W
4429 Spencer G C, B 3330
4432 Chamberlain K G
4433 Jensen E J, B 4125
4434 Schwartz M M, B 1992
4435 Goodbody F P, B 4303
4438 Kuhl M R
4438 McDonald C W
4440 Westerfield E C
4441 Pickens G O, B 3294
4444 Wumkes W C Mrs
4446 Yenny G H, B 6365
Cordova intersects
4504 Drew H C
4505 Teegarden E C Mrs B 0715
4506 McWilliams O C, B 0054
4507 Stroud J M, B 1782
4508 Bullard Ethel Mrs
4509 Terrell V E, B 1256
4519 Fohner D M
4520 Johnson D R, B 7998
4521 Simmons F P, B 8657
4522 Underwood J K

CARMEN—West 1/2 block from 5430 Fredonia
5511 Rosen Albert
5515 Shoemaker R N @ M 4-6555
5516 Davey W E @
5519 Mercurio A A @ M 4-1052
5520 Bryan A T @ M 4-2742
5523 Rountree T B @ M 4-2778
5524 Wilson D E jr @ M 4-3649
5531 Riley H W @ M 4-6506
5535 Smith J R @ M 4-2617

CARMEN—Contd
5538 Goss H @ M 4-2030
5539 McNairn S S @ M 4-3728
5542 Connell A M @ M 4-6995
5543 O'Conner P C @ M 4-2084

CARMONA ROAD—
7333 Bowen L E @
CAROL (El Cajon Blvd Extension) — One blk s of El Cajon Blvd bet 6th and College av
6004 Cox F S @ R 3555
6007 MacTosh F Mrs @ T 1-3148
6024 Carlson A N @ R 2400
6025 Radtke A L @ T 9325
6031 Halbert W L @
6034 Beck Erwin R @ J 8665
6037 Vacant
6042 Heimlich A H @ T 4381
6047 Ambler C L @ R 2943
6048 Wilson S J @ T 2284
6055 Armstrong W W @ T 6754
6056 Leetch H W @ T 7096

CAROLINE DR—West 1 blk from 4800 Lucille dr
4711 Vacant
4719 Byrne G J @
4720 Wallace J M @ T 1-9823
4745 Peterson H J T 7283
4761 Marshall J A @ T 1-6219
4768 Hargrove H H
4775 Hahs S M Mrs R 8952
4778 Levenson E H @ T 7094

CARTHORS COURT (Linda Vista)—Northwest from Bullock, 1 s of Bullock ct
1604 Morris C M, W 7-1076
1605 Radar C W, W 7-0710
1608 Gudgeon C K, W 7-2708
1609 Freeze T L, W 7-0293
1615 Martinez J E
1616 Asmussen K Mrs W 7-2865
1619 Dewey V A, W 7-0751
1620 Donnelly L E, W 7-3415
1623 Wagner J F @ W 7-1041
1628 Southwick H W
1629 Dimock G P Mrs
1632 Hetherington H P, W 7-3117
1640 Hamlin J K, W 7-0968
1646 Sinnott P E, W 7-4147
1650 Schmitz D L, W 7-1758
1654 Harington Johnnie, W 7-4140
1655 Gourdin G V, W 7-2696
1659 Hoffman C C, W 7-1889

CARRIZO DRIVE (LaJolla) — Southeast from 7800 Country Club dr
7224 Liebhardt F C @ G 5-1408
7256 Parker T A Mrs @ G 5-3451
7260 Vacant
7271 Miller L W @ G 5-7397
7275 Stubbs J E @ G 5-1197
7280 Clarke H C O @ G 5-6908

CARTAGENA DRIVE—North 1 blk from 6222 University av
4238 Hoffman E H @ T 1-6310
4241 Sutherland H W @ T 7711
4244 Grundler Geo @ T 2503
4247 Beamish A A @ R 7452
4250 Pitt P A @ T 1-1356
4251 Caporale A B @ R 4238
4256 Peterman J B @ R 0557
Aragon dr intersects
4316 Atkins M L @ T 1-6594
4320 Gardner C L @ T 1-8257
4321 Sleet M C @ T 5908
4323 Reynolds B H @ T 1-1410
4324 Stokes H R @ T 6651
4325 McPherson Hubert @ T 3-1307
Rodrigo dr ends
4389 Sage R A @ T 0489
4395 Renshaw J D @ T 1-3616

CARTHY CIRCLE—
9241 Drake C E, H 6-6165
CASITAS (Ocean Beach) — East from Cordova to Cornish, 6 s of Hill
4411 Kunkle J H
4414 Dubbs E C
4415 VanElsberg R F, B 3459
4416 Barrie P D, B 8150
4420 Booie W L, B 3712
4421 Stapp Raymond, B 0832
4422 O'Donnell R F
4423 LeFebvre J F, B 0391
4426 Lubo F B, B 3609
4427 Yeager M F
4428 Melstrom A C, B 0333
4429 Inglehart J L, B 4928
4432 Husbands L W, B 0637
4434 Monroe W H, B 2-2824

CASS (Pacific Beach)—North from 1000 Pacific av
4135 Anderson D N @ H 8-4324
4138 Swalm C D @ H 8-3550
Oliver av intersects
4206 Lynum C O @ H 8-2531
4235 Lewis D S @ H 8-2653
4236 Rios R F, H 8-6134
Reed av intersects
4254 Vasquez Hiram @ H 8-3223
4264 Finley R F @ H 8-5742
4275 DeLuxe Trailer Park
H 8-2210
Bragg R J @ H 8-2210

CASS ST 1952

SCHWERMA'S RUG CLEANING CO.

City-Wide Free Pick-Up and Delivery on Rug, Upholstery Cleaning and Repairing

3129 ADAMS AVE.

We Give S&H Green Stamps

TEL. TALBOT 1-6601

TONY SMITH

Real Estate and Insurance Loans Exchanges Management

Main 0260

3056 Imperial Ave. San Diego



WILLYS SALES CO.

CARS JEEPS TRUCKS PARTS SERVICE USED CARS

1366 India Phone Main 3094

CASS (Pacific Beach)—Contd

- 4279 Vacant
4280 Vacant
4281 Vacant
4284 Vacant
4286 Godwin Albert
4288 Cass Mkt gro H 8-9362
4306 Reisinger D H
4308 Martin R G, H 8-2117
4320 Vera's Beauty Shop H 8-3071
4328 Jinkins R E Mrs @ H 8-3071
4330 Burns W E
4336 Trent P B
4338 Vacant
Thomas av intersects
4401 Vasilescu T J, H 8-1216
4403 Dobbertin W H
4411 Simpson C W, H 8-9996
4415 House J A, H 8-8939
4427 Ackermann Carl jr H 8-4821
4429 Kaufman E Mrs H 8-8995
4435 Paddock M L, H 8-8136
4437 Seaward P E, H 8-7451
Hornblend intersects
4453 Henley J C
4455 Kourbales Nick, H 8-6203
4463 Kolas G W
4465 Burton W E
4475 Ethel's Yarn Shop H 8-6059
McCullough Transfer Co
H 8-6059
4477 Vacant
4485 Vacant
Garnet intersects
4502 Dunaway S W @ H 8-2112
4505 Wees M P phys H 8-8363
4508 Russell's Food Mkt gro
H 8-4597
4525 D'Andrea C J dentist H 8-5055
Felspar intersects
4612 Bud's Circus Room H 8-9356
4614 Becht W E, H 8-9356
4616 Bonnie Jean Studios
H 8-8926
4620 Fisher W R real est H 8-5586
4626 Marianne's Style Shop
4627 Fix-It Shop The repr shop
H 8-4100
4629 New Kalamo liquors
H 8-9217
4640 Buckland F L, H 8-4475
4642 Roxy Theatre H 8-3303
Emerald intersects
4652 Elnolander A C @
Pacific Beach Jeweler
H 8-3724
4655 Pay'N Save Mkt gro H 8-4185
4660 Cradle Shop children's clo
H 8-3716
4666 Oliver E W, H 8-7154
4667 Pacific Beach Plumbing Co
H 8-2931
4672 Van John Cleaners H 8-3323
4675 Willson's Patio Cafe H 8-2201
4676-80 Renneker H H whol novel-
ties H 8-2655
4683 Vacant
4684 Vacant
4687 Bette-June Dancing Academy
H 8-5538
4688 Esquire Cafe
4691 Pacific Beach Printers
H 8-5100
Diamond intersects
4711 StBridget's Catholic Church
4724 Personal Gift & Flower Shop
4726 Veda Rose Beauty Salon
H 8-6226
4728 Cass Street Tailor Shop
H 8-4468
4735 StBridget's Academy H 8-2907
VanVeggel J A C Rev
H 8-2907
4750 Brown's Upholstery Mart
H 8-7813
Missouri intersects
4761 Christ Lutheran Church
4764 Dog House Pet Shop H 8-3136
4776 Rettke C D @
4825 Vacant
4837 Pacific Beach Automotive
Serv H 8-3106
Law intersects
4850 Brewer's stationery H 8-9399
4864 Fishler's Cafe
4873 Wash House self serv Indry
H 8-5033
4877 Vacant
4879 Vacant
4881 Vacant
4888 George's Market H 8-6311
4897 Baird L P @ H 8-1246
Beryl intersects
4907 Greenfield L Mrs H 8-8292
4909 Hall C Mrs H 8-1586
4911 Schneider C R, H 8-5703
4913 Vacant
4925 Franklin C C
4931 Deming R E @ H 8-9769
rear Gunn Jane M
4944 MarViste Motor Court
H 8-2456
Brummett G E
Wilbur intersects
4952 Tait J R
4962 Darra P J

- 4966 Bowers F L, H 8-5768
4968 Hamilton L W @
4972 Samann H W
4974 Mince D J, H 8-8566
4978 Green R W, H 8-6033
4984 Snellman W C, H 8-0037
4985 Bob's Service gas sta H 8-9301
Loring intersects
5026 Emory F T Plumbing Co
H 8-2838
5074 Cass St Auto Repair
H 8-6167
5105 Brannon Jas
5109 Antosh F J A
5115 Baier Adolph @ H 8-6692
5127 Deaner Bill & Ted printrs
H 8-4745
Deaner W H @ H 8-4745
5138 Sand & Sea Motel H 8-5329
Hayward R J @ H 8-5329
5141 Clint E F real est H 8-3583
Sapphire intersects
5155 Williams Russell @ wood dr
H 8-2428
5158 Latour Tradeline Mrs
5183 Brownie Better Meats
H 8-6707
Sav-A-Lot Mkt gro H 8-6707
Shig's Produce H 8-6707
5188 Miller F M gas sta H 8-9373
Turquoise intersects
5228 Crook A W @
5229 Troester P C @ H 8-7928
5235 Harris O W @ H 8-8572
5243 Mann C L @ H 8-8850
Agate intersects
5276 Nuernberger C W, H 8-1549
5277 Farrington V L @ H 8-1364
5280 Koening A L @ H 8-3895
5286 McNiff M Mrs @ H 8-8443
Archer intersects
5305 Trombley Mrs @ H 8-3194
5325 Nolin O E @
5329 Vacant
CASTANA—East from 47th, 3 n of
Imperial av
5122-32 Vacant
5123 Nickerson C A, M 4-1651
5131 Peterson H A @ M 4-4277
5140 Viets Oran @ M 4-6673
5141 Choate R T J @ M 4-6923
5147 Cramsey Orval @ M 4-031
5155 Russell L B @ B 4-4929
5173 Bybee Earl @
5211 Roth Harold E @ M 4-7520
5212 Anderson Paul @ M 4-7064
5223 Cosgrove E J @ M 4-4170
5233 Reed A P @ M 4-5260
5239 Burke C A @ M 4-4240
5265 Hoeg W S @ M 4-5920
CASTELLANA ROAD (La Jolla)—
Southwest from 7700 Hillside dr
1730 Ross H Mrs @ G 5-3712
1745 Johnson E C @ G 5-2300
1825 Thompson W M @ G 5-2839
1850 Fleming H C @ G 4-6622
1860 Thornton O C @ G 5-4893
1867 Sherrill J W @ G 5-3360
1888 Barnett L E @
CASTELLAR (Ocean Beach) —
Northwest from 2400 Soto
4479 Sherwood C J, B 8038
4481 Vacant
Etiwanda intersects
4511 Werth Herman jr @ B 2-2134
4517 Clements R W
4525 Hudson G M
Seaside intersects
4605 Lockwood H E @ B 4705
4606 Dopp Gustave @ B 3363
4611 Taylor G M @
Taylor G M jr
4616 Carlson R J @ B 2-3565
4621 Taylor L E Mrs @ B 3074
4624 Steinberg R H @
4627 Freitas L G @ B 2-3228
4635 Gleaves C E @ B 6776
4643 Sinner J B @ bldg contr
B 3408
4655 Kay Harry, B 9989
4659 Tavernier E T @ B 7928
West Point Loma Blvd intersects
CASTLE AV (East San Diego)—
East from 3674 Euclid av, 2 s of
Wightman
4754 Pennywitt B G @ T 6612
4762 Parker G F
4765 Hogarth Mach Co T 1-8313
4768 Maslin C H
4770 Sandberg A M @ R 8496
4771 Grear L @ T 1-7149
4776 Rogers F E @ letter shop
R 6188
4779 Grube C E @ T 1-7681
4784 Sheehan Laurence @ T 0661
4787 Thompson A S @ B 2093
4790 Parsons W Mrs R 2216
4805 Gustafson C W @ T 9065
4806 Wright D C @ R 8928
4811 Angius Wm S, T 8561
4811 1/2 Lanning T G @ R 4196
4812 Vacant
4814 Glorio Americo G
4819 Mikovich A L @ R 7970
4824 Klopick Anthony @ T 1-3924
4829 Francis D H, T 1-8758
4833 Yeomans J M

- 4834 Moellinger A C @ Tel 6635
4837 Davenport J W @ T 2780
4844 Carlledge G E @ T 1-1380
4845 Bruner B A @ R 2586
4852 Winnett L W @ R 7180
4857 McCulloch L R jr @ R 5167
4858 Randlemon Earl @ T 1-1147
4862 Lord Saml @ T 7929
CATALINA BLVD (Ocean Beach)
—North from U S Naval Radio
Station (Pt Loma) 1/2 mi w of
Rosedrans, intersecting Santa
Barbara at 100 blk
300 Naval Electronics Labty and
Radio Sta B 7111
367 Oldfield L E @ B 7940
391 Lushel F C @
394 LaDow C R @ B 2-3790
425 Clark J B jr @ B 9165
445 Geiger L E @ B 6753
Rosedcroft dr ends
504 Lynch R H, B 2-3726
510 Donnelly V B @ B 0628
522 Harris R A @
528 Broussard Jerome @
534 Koop J W
546 Winsett W E @
546 Forrest D R @ B 9712
552 Swallender H Mrs
555 Patten W J @ B 5558
558 Ferriter R E @ B 0835
564 Moore H E @
570 Mikow N M @
591 Ganz H G @ B 7322
Dupont ends
604 Adey E A @
605 Gibson D C @
610 Schock C B @
618 Clark C B @
619 Vacant
626 McCoy J L @
629 Lockwood Zel F @ B 5124
634 Calavan H E @
641 Honeycutt Brooks @ B 0136
Warner ends
642 Zunkehr J L @
654 Mathis H G @
660 Quinn W H, B 2-3923
665 Maxfield J P, B 1418
677 Kelley R T J @ B 0319
689 Rankin D Mrs @ B 8963
703 DeVol G W @ B 7707
707 Goodwin G T @ B 4892
Dudley ends
710 Strop Edw @
718 Freitas Edw @
Freitas F Mrs @
726 Jones Cairo W @
734 Capralls Geo @ B 2-3582
737 Bayliss L A @ B 6871
Charles ends
744 Shipley Carl jr @
754 Simpson C W @ B 2-3803
757 Nelson E K @ B 6202
787 Ford R E @ B 2-3018
Wilcox ends
810 Vacant
812 Perry R I @ B 2-3754
818 Wright H A @
821 Tucker E A @
826 Pace C H @ B 6944
832 Granafel H J @
838 O'Leary A J @
875 Brown C M, B 5236
880 Watkins N P, B 3792
890 Brown W E @ B 2-2745
904 Woodworth G K @ B 2-3724
910 Grant C E @ B 4845
916 Chevillon D H @ B 6321
922 Stanfill J F jr @
928 Fischer J C jr @
934 Taylor O E @
940 Gunn A H @
946 Allen M S @
952 Hansen G B @ B 2-3385
960 Schlarbaum D A @
Jennings ends
961 Catalina Realty Co B 1611
973 Salisbury L H
Talbot intersects
977 Humphries C N @ B 2-3019
981 Avery A D jr @ B 2-2051
984 Dickman A I @ B 2-2472
985 Rippee W B, B 2-1422
989 Settles W R, B 2-2031
990 Pedro L W @ B 2-3086
998 Brown D J @ B 5258
996 DeSanti Jos @ B 1577
997 Sturdivant I A @
Santa Barbara begins
1001 Jauregui Steph @ B 2-2232
1003 Barsough C W @ B 5194
1055 Fire Dept Sta N 22
1059 City Water Pumping Sta
Savoy intersects
1069 Largent L W, B 3295
Verona et intersects
1116 Dougharty E W, B 3564
1122 Stepler R V @ B 6204
1126 Ballou L F jr @ B 4138
1130 Dudley M W @ B 7468
1134 Guyer R H @ B 4177
1140 Mellinger H A @ B 5258
1144 O'Brien J P @ B 8082
1148 Thelen W J @ B 2-3281
1152 Crawford N C @ B 4251
1156 Fisher F G @ B 2-1317
1224 Runyon J F @ B 2-3609

CATALINA BLVD (Ocean Beach)

- Contd
1234 Brady L E @ B 5934
1244 Donahy John @
1250 Schwartz Irving, B 0751
1254 Sylvester H K @
LaPaloma intersects
Point Loma av intersects
1405 Vacant
1406 Goodahl Edw @ B 4137
1414 Crosby J R, B 2-3784
1419 McCabe Ralph @
1428 Slaughter J C @ B 1535
Chatsworth blvd begins
1433 Vacant
1442 Vacant
1452 Xavier G J @ B 5790
1475 All Souls Episcopal Church
1527 Keeling R Y @ B 1230
1533 Raule E H @
Orchard av intersects
1552 High L D @ B 2-2667
1553 Johnson J W @ B 2-2140
1560 Assumpcao Manuel @ B
1561 Heim R F @ B 1157
1568 Troege D B @ B 3087
1569 Reynolds E A @ B 0795
1575 Buck L J
1576 Olson R N @ B 7041
1586 Thomas E E @ B 1420
1591 Logan J A jr @ B 6185
DelMar av intersects
1603 Imhoff R H @ B 8844
1611 Halwachs A W @ B 2-2037
1612 BonDurant E H @ B 1464
1619 Cook Maxwell @ B 2-2597
1620 Roberts Clyde
1627 Slattery T G @ B 1717
1628 Hutchins E L @ B 0554
1635 Kirklen J L @ B 2-3207
1636 Bradley A R @ B 0170
1643 Marshall V H @ B 2-2653
1644 Bell Victor @ B 2-2912
1653 Jarvis J R @ B 8062
1654 Lindner E H @
Coronado intersects
1660 Goldfarb Wm, B 2-3384
1668 Perkins M O @ B 6345
1669 Ross Jacob @ B 3569
1675 Lundgren A E @ B 8782
1676 Paff D M @ B 2-3785
1683 Ensmley E C, B 2-1355
1684 Furtado G F @ B 7390
1691 Poole L C @ B 5954
Santa Cruz av intersects
1705 Mantell Louis @ B 2-2069
1714 Leach R E @ B 4902
1715 Gotham W B @
1720 Cotton H F @ B 6109
1721 Silveira Manuel @ B 4279
1727 Fox F M @ B 6881
1728 Ekstrand J P @ B 1064
1735 Yonker I G @ B 0470
1736 Plowden J E, B 8784
Plowden J E jr, B 8784
De Monte av ends
1743 Williams B F @ B 8787
1744 Vacant
1751 Hawver J H
1755 Battaglia D J @ B 1370
1756 Rieff W T @ B 1806
1775 Thompson D R @ B 2-1430
1781 Chisler J L @ B 6332
1793 Smollar Leo, B 4131
Narragansett av intersects
1805 Pulkerson E L @ B 1247
1806 Paschal J P @ B 2-2173
1816 Kindig C H @ B 8520
1819 Phelps G B @ B 0614
1824 Davis G N @ B 7808
1829 Layman M E Mrs @ B 6008
1834 Boggs H L @ B 2-3543
1835 Yarbrough L L
1840 Robinson I N @ B 4261
1843 Weigel Leonard @ B 2-3937
1846 Hillesheim H J @ B 2-3757
Niagara av ends
1849 Stanberry R L @ B 8382
1857 Woodend L D @ B 2-2539
1863 Vacant
1871 Ruckle R W @ B 1058
1883 Christopherson D H Mrs @
1889 Rockwell B M @ B 2-2056
Catalina pl begins
1905 Casey W J @ B 6580
1915 Peterson G E @ B 2-2024
1920 Vacant
1927 Spatssegger Alleine Mrs @
B 1570
1930 Low W A @ B 0032
1938 Booth G E, B 8505
1943 Miller S J @ B 2-1444
1952 Gerasimot Henry @ B 0584
1960 Hulet J W @ B 5113
1965 Knapp D E @ B 2-1743
1968 Ternes D H @ B 2-1389
1974 Vacant
1984 Baker E W @ B 2-2827
1986 Grim B R @ B 3977
Atascadero dr ends
2006 Wickstrom E G @
2012 Rapier C H @ B 5196
2018 Coburn Richd @ B 9061
2026 Keller H A @ B 9043
2032 Coburn R E @ B 2-1888
2036 McClary K A @ B 2-1684
Alicia dr ends
2060 Green J V @ B 3416

DAWES ST 1952

DATE—Contd

937 Hillkowitz P G, M 9733
939 Hitt V
941 Hare W H, F 9-7366
943 Cory G L, F 3502
945 Leininger Isabel, M 9917
947 Zock W L, F 1790
949 McPherrin M L, M 8042
Balboa Park (not open to 28th)

28th intersects
2866 Holloway F B, F 3581
2869 Vacant

29th intersects
2904 Glasford Glenn, F 0553
2914 Finch Louise, F 9-8610

Dale intersects
2940 Kochberg J A Mrs, T 1-1507
2964 Pegues C W Jr, F 2350
2968 Rupert R D, F 2350

30th intersects
3009 Cook Mae Mrs, F 0732
3015 Robbins John
3020 Pierce E N, F 9-1774
3024 Bollinger H O, F 5624
3025 Sosa Victor
3026 Swanson K M, F 1532
3028 Creel W A, F 9-9410
3031 Carter's Motor Clinic M 5776
Fern & Date Serv M 5776

Fern intersects
Grove intersects
Edgemont intersects
32d intersects
Bancroft intersects

3219 Todack F N, M 8-1071
3262 Swallow C Z, F 6754
3265 Massey L F Mrs, F 1038
3269 Mullen H S Mrs, F 9-3154
3277 Southwick J W, M 4-3343

33d intersects
3311 Marshall O D, F 9-1056
3351 Bird B L, F 8-8839
4821 Poquette W H, M 4-7225
4827 Carr R L, M 4-5128
4828 Ferris F R, M 4-3991
4833 Wilson B F, M 4-7085
4834 Walters W W, M 4-6903
4839 Wall Wm O M, 4-5709
4845 Hood E F, M 4-1977
4851 Caldarella Antonio, M 4-3923
4856 Seaman T H, M 4-6614
4857 McDougle E O, M 4-6645
4863 Bass C J, M 4-5902
4864 Schroyer M O, M 4-5566
4869 Camp J H, M 4-7244

DATE W—West from 1700 1st av

126 Archer
Eminides John
Kelley V L
Kiser T H
Mooney D T
McNees Marcella Mrs, F 4689

Front intersects
140 Morrison G N, F 9-8322
White D C, M 8-1018
205 Hanson Emma Mrs
Parker M D, F 2436
223 Mallman Evelyn Mrs
225 Carney M J, M 1081
227 Scott D C
233 Causarano Antonio, M 9007
235 Gingras J M
DeMatteni L R, F 5619

Union intersects
322 Cruz J M, F 0984
329 Callas T, F
330 Tierce H L, M 8-2570
335 Sardo Bartolo, M
340 Sheffield Platers F 3327
343 McHenry Fred, F

State intersects
412 Charles G S, M 2919
414 Jones W R, F 1438
416 Martin Vernon
418 Roberts B L
438 Monterey Apartments
Davis Alvin
Gisclon P L
Kennedy J R
Kenney J W
Lang R J, M 8-1804
Walker J L

Columbiana intersects
506 Rohde Edw Co plmb contr
F 7634
518 Tripoli F N
519 Giacalone Guiseppa, F 9-2085
520 Asaro John, F 5955
522 Giacalone P V, F 9-7108

India intersects
600a Tarantino J
600b Bernardini Tony, F 1474
602 Sofia V J
608 Bernardini N T, M 3240
630 Balestrieri Michl, M 5516

Kettner blvd intersects
California intersects
DATE PLACE—East 1/2 block from
end of Date, 2 n of Federal
4944 Fay Lew, H 8-6469

DAVID (Linda Vista) — South
from Ulic to Kramer, 3 east of
Linda Vista rd
1807 Butcher W D, W 7-1035
1811 Dykstra C W, W 7-1879
1817 Myatt R C Jr, W 7-0483
1824 Stabile A R, W 7-2651

1826 Harrison M V, W 7-3894
1834 Gordon W, W 2375
1835 Thach H E, W 7-2134
1836 Brill D L, W 7-0701
1837 Lund J B Mrs
1845 Ramsey Lylith, W 7-0282
1846 Bosler A T, W 7-4123
1848 Payton G M Jr
1854 Steele Rita, W 7-0390
1855 Morgan M A Mrs, W 7-2937
1870 Hegwood N D, W 7-3965
1871 Fuller Geo, W 7-3985
1882 Killebrew V M Mrs, W 7-2427
1883 Todd J S, W 7-2584
1902 Salyer R S
1903 James Worthy J
1905 McFarland C C, W 7-2386
1912 Vance Blain A, W 7-0389
1919 Howard C B
1921 Oppeltz J N, W 7-0111
1922 Rutzen Frank
1924 Souza Jas, W 7-0415
1932 Enstad S W, W 7-2481
1933 Vacant
1934 Nelson M G, W 7-2218
1935 Daniels F R, W 7-2842
1942 Widener R W, W 7-0956
1944 Autore J J, W 7-0097

DAVIS (Old Town) — Northwest
from 3000 Wallace
2816 Souza Edw F
2818 Duncan S A, B 9858
2820 Mahaffey Julia Mrs
2822 Stephens A L, B 2-2480
2824 Gomes Paul, B 7126
2826 Everett W W, B 7970
2828 Marquez John
2830 Hernandez M T, B 5823
2832 Rankin E C
2834 Grizzard Aline Mrs
2836 McGough Lavel
2838 Sloan W R, B 3287
2840 Weatherford Hugh
2842 Gatewood Clinton D
2844 Steen L W
2846 Victor J E
2910 Kendall C M, B 2-2580
2912 O'Connor Leo, B 1539
2914 Carroll J B, B 0081
2916 Herbstrom E R, B 0324
2918 Gladden R L
2920 Cruz M M
2922 Phillips O W

DAVES (Pacific Beach) — North
from 1100 Pacific av
4207 Hammack F J, H 8-4504
4215 Kirst W J, H 8-9146
4223 Ryan J R, H 8-0411
4227 Freitas Manuel

Read av intersects
4273 Varney L E, H 8-6012

Thomas intersects
4275 Vacant
4310 Larson V H
4312 DiCosmo R H
4314 Rice E W Jr, H 8-0079
4318 Nabors O E

Read intersects
4528 Waibel C M Mrs, H 8-9616
4534 Dahlstrom E J, H 8-3709
4540 Cox P P, H 8-3029

Felspar intersects
4611 Stone W H, H 8-2933
4652 deChaverri Julia Mrs
4660 Butts Ada Mrs
4664 Butt W C, H 8-6618
4672 Olson C E, H 8-9056
4676 Ambrose F X, H 8-1029
4682 Schmitz Margt
4685 MacArthur R B, H 8-8642
4688 Vacant

Diamond intersects
Emerald intersects
4718 Fowler E D, H 8-7952
4758 Berner L D Jr, H 8-1231
4760 Dougal Earl

Missouri intersects
4764 Devany B V Mrs, H 8-5928
4765 Klein W N, H 8-8854
4773 Casdor W B, H 8-8291
4776 Cole S O, H 8-6596
4783 Cavanaugh M F, H 8-4724
4789 Johnson G C, H 8-5878

Chalcadony intersects
4804 Thyberg B A, H 8-3503
4876 Morgan R J
4883 Krittenbrink G A
4886 Stone O C

Beryl intersects
4909 Marsden W J, H 8-5095
4918 Luememann V H, H 8-3249
4926 Beland J, H 8-9747
4974 Gann Roy, H 8-0381
4978 Kelling R L, H 8-2011
4986-88 Vacant

Wilbur intersects
Loring intersects
Opal intersects
5053 Fishero Edw F, H 8-5395
5059 Warren Jene M
5076 Vacant
5076 1/2 Weaver J K, H 8-9565
5086 Klucker C R, H 8-6705

Tourmaline intersects
5109 Daughter Rose Mrs
5123 Stevens R M, H 8-2781
5135 Tanaka B M, H 8-4083
5153 Chuckta J C

5159 Derringer M O, H 8-5145

Turquoise intersects
5209 McDowell W H
5215 Kempton J E Jr, H 8-3500
5218 Burt Wallace, H 8-5769
5220 Madill J H, H 8-8845
5222 Hoover G T
5230 Condra Eve, H 8-6558
5243 Engle R A, H 8-4614
5264 Evers M A Mrs, H 8-2705

Agate intersects
5275 Wirtz Helen Mrs, H 8-5359
5279 Snavey Hallie Mrs
5284 Sherbondy A W

Archer intersects
5715 Lawrence Wm Jr, H 8-9954

DAWSON AV — North from 5200
Trojan av to Contour blvd
4375 Tanner T L, T 1-8252
4377 Vincent Ralph
4379 Taylor C E, R 6935
4381 Winsell M L, T 1-1268
4385 McCully Marie Mrs, T 7523
4386 Segel R H, R 3220

El Cajon blvd intersects
4414 Ruzek Jos
4434 Dawson Avenue Christian
and Missionary Alliance Ch
4435 Southwick E L, T 9621
4436 Langston R L
4438 Lee J C, T 3-1377
4440 Burkhardt Eliz Mrs, T 7983
4442 McAuliff H C, T 1-6893
4447 Rhodes C S, T 1-6736
4449 Mahaffey Geo
4450 Wilkinson F D
4451 Waite W E, T 0367
4452 Snyder E C, T 4356
4454 Kollman O H, H 5961
4455 Salmon L C
4456 Hikel C, T 7504
4457 Graening L W, T 1-6548
4459 Elio R T, T 6022
4465 Miller H E, R 4674
4466 Yakei T L, R 6912
4469 Dege Karl, T 9529
4471 Hansen C A, R 4501
4472 Rishavy Jos, T 7586

Monroe intersects
4504 Cardenas R L, R 4047
4505 Wills J C
4507 Charves A L, T 1-5417
4508 Cavitz D M, T 1-6768
4511 Crum J M, R 9284
4514 Robin L, R 5344
4522 Anderson F G A, R 6363
4532 Secor H W, R 6767
4534 Goss Lola M Mrs
4540 Middlested P E, R 3832

DAY—North 1/2 block from 5800
Michael
3440 Sullivan P H
3441 Wilson B L

DAYTON — North from 5450 El
Cajon blvd
4430 Smith J W, R 5305
4436 Smith E G, R 2923
4441 Brown T E, T 6804
4444 Gudmundson Dan bldg contr
R 6881
4445 Clegg A E, R 3323
4450 Price H J, T 3558

DEAL COURT (Mission Beach) —
East and west from Mission blvd,
14 north of Bridge
713 Cook H A, H 8-6650
714 Glanville E R, H 8-2674
717 Manion D J, H 8-0461
718 Mauer Andrew
721 Alexander R C
722 Beck Chas
726 Reid V S, H 8-7248
727 Gray Ruby Mrs
729 Vacant
732 Sears B P, H 8-2568

Mission blvd intersects
809 Hasty R E, H 8-3938
810 Turner Wm F
812 Kohler H C, H 8-3893
814 Mills H C, H 8-5602
817 Taylor B B, H 8-4169
820 Widen R J, H 8-2920
821 Davis Mayce Mrs, H 8-3894

DEAUVILLE (Paradise Hills) —
See National City Street and
Avenue Guide

DE BURN DRIVE—Northwest from
Haniman dr, 1 south of Silk pl
5179 Hammett Harold D
M 4-4748

5180 Cothran H G, M 4-4807
5183 Stevenson W P, M 4-3588
5189 Minard L W, M 5-1745
5190 Saum R E, M 4-3648
5193 Loback Flynn Jr, M 4-6155

DECEMBER (North San Diego) —
East from I west of 5200 November,
1 east of February

DEERPARK DRIVE (Clairemont)—
North from July to Field, 1 east
of Burgener blvd
2303 Vacant
2309 Vacant

DEERPARK DRIVE (Clairemont)
—Contd

2310 Jennings M J
2311 Vacant
2316 Lanham P L
2321 Pickert A J
2324 Culy G R
2329 Carlson R D, W 7-2625
2332 Cooper W H
2337 Charles W B
2340 Mellick V G
2343 McKeever C E Jr
2346 Vacant
2353 Gore W L
2354 Oliver L
2360 Walin D R
2361 Watson G K
2366 Elbert F E, W 7-0003
2367 Vacant
2367 Cameron A E
2367 Westmoreland Talmadge
2404 Vacant
2409 Middleton J D
2410 Vacant
2415 Houghton G J, W 1458
2416 Dean W F
2421 Haskett W B Jr
2422 Vacant
2433 Lewallen H L
2434 Seay G W
2439 Jackson C W
2440 Vacant
2440 Johnson Stanley G
2446 Vacant
2451 Vacant
2452 Vacant
2457 Vacant
2458 Mendeck F C
2503 Sheela B C
2504 Vacant
2509 Collins F J
2510 Vacant
2515 Hildebrand V J
2516 Vacant
2521 Andresen Royden G
2522 Knapp N G
2528 Vacant
2533 Vacant
2534 Vacant
2539 Vacant
2540 Rook Francis L
2545 Vacant
2546 Shockey D N
2551 Vacant
2552 Crumley T H
2557 Vacant
2558 Vacant
2603 Gauthier E R
2604 VanWagner W H
2611 Luna J M, W 7-2393
2612 Stacy J W
2619 Santiago S P
2620 Ashmore W F
2627 Poole W E
2628 Ackley C W Rev, W 7-3871
2635 Voll H Jas
2643 Logan E G
2644 Bowers R E, W 7-4086
2651 DeBevoise J M
2652 Euston J F
2657 Martinko C E
2660 Gjesfield J B
2663 Cramer C G
2664 Popma E J
2667 Popma Gene
2668 Warren C E, W 7-3026
2675 Hart F L
2683 Banks F J
2684 Thayer M H phys W 7-2603
2688 Meyer H O, W 7-0607
2703 Vacant
2704 Mueller R S, W 7-3074
2711 Vacant
2712 Jackson R W
2719 Jones M D, W 7-3971
2720 Hanzi G A
2727 Langley J L
2728 Denton J C, T 1-7306
2735 Kapsalla J C
2743 Perry Wm
2744 Karen M T
2751 Wait G W
2752 Mollering W H
2759 Schiele J F
2760 Wilson J C
2761 Wilson J F, W 7-0182
2767 Green F W
2768 Rubin H M
2803 Kokoff R C
2804 Staczko Geo
2811 Werback W J
2812 Howlett D R
2819 Spahr A J
2820 Stacy E M
2827 Harris J I, W 7-3019
2828 Richmond J L
2835 Chapman R E, W 7-1833
2843 Woligram L H
2844 Wards W A
2851 Johnston E A
2852 Tomaschke F L, W 7-1517
2859 Drumwright W E
2860 Davis B B

DE FREES — North from McCand-
ness blvd, 7 west of Vesta
2401 Rice O
2402 McMurrain R L, F 2785
2403 Klien L C, F 9-2039
2404 Vacant

GARNET ST 1952

884

"LITTLE GRAY HOMES IN THE WEST"

LICENSED CONTRACTOR • LICENSED REAL ESTATE BROKER • PROPERTY MANAGEMENT
GRAY ENTERPRISES

2311 KETTNER BOULEVARD

PHONE FRANKLIN 9-1387

IMPARTIAL LIST OF BUSINESS CONCERNS
without regard to Size, Importance, Location, or Appointments, is your
City Directory Classified Business Section

- GARNET (Pacific Beach)—Contd
953 Vacant
954 Whelpley Harry W barber
955 Mabel's Beauty Studio
956 Holly's Grill, H 8-4383
956 1/2 Munger W.F. H 8-0023
957 Emerald Shop The Jwlr
959 Garnet Liquor, H 8-5128
960 Rothman R.W., H 8-1383
962 Vacant
972 Rutherford's Sporting Goods
979 Loretta's Ladies' & Men's
980 Dunaway Pharmacy H 8-2831
1001 Chip's Liquor Store H 8-3967
1002 Crawford's Assoc Serv gas sta
1005 Corset Shop The H 8-3532
1011 Vacant
1015 Whelpley H W @ H 8-3800
1020 Zenda Radio & Elec Co
1025 Manar C W real est
1029 Malana's Nicola shoe repr
1031 Malanga's Cleaners H 8-8123
1033 Vacant
1036 Vacant
1037 Pacific Photo Supply H 8-7494
1038 Ten Thirty Eight Club liquors
1039 Jays Pets & Sup H 8-7159
1041 California Builders Ltd genl
1043 Pacific Beach Finance Co
1045 Sunset Paint Supply H 8-2560
1050 Pacific Beach Medical Arts
1053-41 Clark's Furn Co H 8-8391
1062 Vacant
1064 Vacant
1078 McCoy's Shell Serv H 8-9888
1081 North Shore Auto Serv
1106 Snyder Hattie Mrs @ H 8-6984
1116 Slimmons Wm D wood dir
1118 Rader Loyal auto repr
1121 Pacific Beach Lumber Co
1122 Sterling Paint Store H 8-5269
1124 Abernathy Charlotte Mrs
1124 1/2 McCullach Geo
1129 Jacobsen A J real est H 8-5284
1135 Arcade Building
1136 Vacant
1138 Perry Constn Co genl contrs
1140 Vacant
1142 McMahon John V phys
1144 Sylvia's Beauty Shoppe
1159 Blake Louis H acct H 8-6435
1160 Arneson D W @ H 8-6898
1165 Pacific Beach Amusement Co
1186 Mitch's Richfield gas sta
1202 Pacific Laundry & Cleaners
1208 Hub Liquor H 8-4560
1220 A & A Hdw Co H 8-5915
1245 Williams Clark @ H 8-0119
1247 Williams Clark realtor
1257 Cornet's 3-10-25c Stores
1260 Big Ace Markets Inc B 9203
1263 Sid's Men's Wear H 8-6886
1263 Jewel Box Jwlr H 8-7214
1269 Mode O'Day women's clo
1377 Muehlings Dept Store

- 1280 Stadler's Drugs H 8-3206
1302 United States National Bank
1305 Barron's Union Service gas
1316 Hamilton & Perry Lawyers
1321 Barron's Home & Auto
1331 Pacific Stationers H 8-2216
1337 North Shores Sentinel publ
1339 Bishop Ashley L real est
1341 Waibel's Cafe H 8-9295
1344 Berlin F J, H 8-5331
1349 Moran's Men's & Boys' Wear
1350 Malin A Harry optom
1356 Allison-McCloskey Ecrow Co
1359 Lahoud Realty H 8-8336
1360 Malowney Henry R lawyer
1362 Pacific Beach Veterinary
1370 Pacific Beach Motors H 8-5297
1375 LaJolla Chevrolet Motor Co
1401 Gamble's Western Auto
1404 Vacant
1415 Garnet Beauty Shop H 8-7671
1420 Vakdon Shops H 8-4543
1422 Mission Trail Gifts H 8-9900
1423 Pacific Beach Key Shop
1425 Vacant
1427 Tompkins Shoe Repair
1428 Dorothea's women's clo
1429 Last Straw Grill H 8-9334
1430 Marsden's House appl
1433 Ovands Studio H 8-4457
1438 Star Cleaners H 8-0058
1439-41 McDaniel's Five & Ten
1440 Kirch Realty H 8-2864
1442 Vacant
1447 H & R Sporting Goods
1447 1/2 Cameron L J
1449 Hollywood Beauty Shops
1451 Toys for Tots
1451 1/2 Coogan Jos landscape gdnr
1453 Cameron's Shoes H 8-5779
1454 Don's gro H 8-3749
1459 Alexander's Books & Station-
1464 U S Post Office H 8-3388
1465 Pacific Beach Mortuary
1466 Downyflake Donuts Shop
1471 Golden State Fabrics H 8-9931
1474 Tastee Freeze confy
1477 Lezer's Fountain H 8-4330
1503 Vacant
1504 Wallace J C, H 8-3579
1506 Wood L F Mrs H 8-7321
1520 Pacific Beach Hardware Co
1525 Academy Cleaners H 8-3405
1530 Garnet Nursery H 8-3281
1535 Fisher's Time Shop Jwlr
1537 Austin Elmer R barber
1539 Pacific Beach Shoe Serv
1550 Garnet Cafe H 8-9180
1551 Prohsdorf W E @ H 8-7727
1556 Johnson Bros Home Furnish-
1559 B & S Auto Parts H 8-3883
1560 Sibley's Shoes H 8-3406
1561 Mill's Furn H 8-5332
1562 Til Twelve Baby Shop
1564 A & L Variety
1568 Shapiro L N @ H 8-7531
1570 Pat's Liquors H 8-9319
1572 Superior Cleaners H 8-9304
1575 Standard Stations Inc

- 1578 Ruth-Jeanette Beauty Salon
1603 Riemland's Drug Store
1607 Linville's Five & Ten
1609 Sunset Cleaners
1609 1/2 Millburn D C
1611 Bendix Self Serv Lndry
1625 Sampson's Store for Men and
1637 Pacific Beach Toy Center
1645 Carpenter W L
1650 Safeway Stores Inc
1651 Beach Steps
1653 Tennen H C, H 8-8500
1655 Cromwell Lincoln W phys
1675 Pacific Beach Presbyterian
1701 Anderson U M Mrs H 8-7339
1702 Borling D W, H 8-5502
1703 McCormack Anna Mrs
1711 Brown Alf H 8-6884
1717 Roger's Auto Body & Paint
1721 Milton Vaughan H 8-5455
1727 Klemm's Auto Repair
1741 Smith S E @ H 8-5156
1743 Newell Robt
1749 Lawlry's Bike Shop H 8-7886
1753 Severe's H 8-2336
1759 Dee Patricia Mrs
1761 Thikin Sol H 8-2212
1763 Osborne R J
1765 Penn Morris, H 8-5906
1800 Brown Military Academy
1805 Allen's Delicatessen H 8-8222
1811 Balboa Electric Co H 8-3752
1827 Mission Bay Masonic Club
1833 Bossert Albert C shtmtl wks
1837 Cliff's House of Poultry
1841 Bonded Cleaners & Lndry
1843 Rebelez Jos @ barber H 8-7955
1845 Dennis Fred P dentist
1850 Brown J E, H 8-2812
1851 Leon's Cafe H 8-2477
1856-69 Edmondson's Variety Store
1873 Cramer's Food Mart H 8-3153
1875 Moran's Beauty Salon
1879 Academy Drugs H 8-3533
1905 Eno Lydia J Mrs news dir
1907 Eno L J Mrs
1910 Root Mark B bldg contr
1912 Woodie's Shoe Repr H 8-2788
1918 Excelsior Radio-Electric Co
1933 Burnaugh Eyrldina Mrs
1935 Smeley Eliz Mrs
1936 Hanson Les Plumbing Co
1937 Wrigley A S, H 8-3777
1939 Huke J E
1940 Petersen's Garden Shop
1941 Seibert Rose Mrs
1943 Johnson Jas
1945 Walker's Service gas sta
1947 Maxwell R O, H 8-6256
1953 Kramer W A
1955-57 Jim's Garage auto repr
1958 Rigoli Henry R real est
1959 Charles Auto Trim H 8-3875
1964 Yoklavich Jos @ H 8-7435
1965 Quick Mabel Mrs @ ceramics
1968 Heard I Steve barber H 8-9794
1970 Head I S @
1972 Martin's Studio of Beauty
1972 1/2 Vacant
1974 Adelle's H 8-7958
1976 Brooks Ted real est H 8-4448
2002 Kirk Gardner O E gas sta
2015 Bair's Service Sta H 8-9302
2016 McVay Truman chiropractor

- GARNET (Pacific Beach)—Contd
2018 Richardson A R H 8-5749
2020 Evans F H jr
2032 Starling A H, H 8-7023
2044 Brooks E F @ H 8-4448
2054 Brooks G W @ H 8-2481
2061 Vacant
2064 Pfennighausen Alf C @ ius
2070 Christensen J D, H 8-4013
2071 Silva A W @
2072 Geres H J
2074 Goodwin H G
2076 Pease G M, H 8-5228
2078 Lewis E B
2078 1/2 Stadler H F
2079 Kildoo C W @
2105 Bashaw M W @ H 8-7453
2108 Dunn O L @
2112 Gardiner Henry C @ Iwyr
2115 Granzow Rudolph @ H 8-5223
2123 Daleske L H 8-8540
2123 1/2 Killingsworth J @
2124 Ambort Josephine Mrs @
2129 Lepper O O @ H 8-7009
2130 Wentling R S, H 8-6922
2132 Worobec John @ H 8-6455
2134 Prischel A C Mrs
2135 Stecko A F @ H 8-2378
2138 Rosa L A
2140 Shaver J W
2145 Kalla J M @ H 8-7359
2146 Petrovitz Geo jr @
2150 Russell B N Mrs @ H 8-3465
2158 Craig Lillian Mrs
2161 Fernandez F X, H 8-4219
2166 Huie F L
2176 Ormsby Beth Mrs
2176 Rawlins E E, H 8-9000
2176 Romer Margt @ H 8-2603
2204 Scott E T Mrs @ H 8-5761
2212 Perry A E @ H 8-9757
2218 Woolf J R
2220 McSparran J L phys
2222 Watson W W, H 8-2751
2224 Bushong Derald D
2225 Snodgrass R L
2227 Howard J L, H 8-3930
2228 Brenner D Mrs @ H 8-1040
2229 Bent T W, H 8-9620
2230 Vacant
2231 Salciccia Frank
2232 Poole H E, H 8-9957
2233 Meehan R B
2235 Robertson Alex
2236 Larsen T O
2238 Niebuhr R L
2239 Reynolds R A, H 8-9010
2240 Spraker C B, H 8-7381
2246 Shoemaker K L @ H 8-8412
2249 Moffett Newton @
2250 Whyte C M @ H 8-3047
2255 Wood R W @ H 8-4228
2257 Myers C A @
2262 Whyte S L Mrs @
2264 McCluer L L Mrs @
2280 Tony's Bayview Gro H 8-2528
2283 Gene's Market gro H 8-5989
2285 Wilsley M A meats H 8-5989
2845 Fishermans Wharf Cafe
3018 DeCandia Sam @ B 5905
3020 Carrillo Jack
3022 DePuy W B
3024 Romero A R @ B 4663
3026 Romero Manuel
3027 Gonsalves E T, B 2-2372
3028 Federico Cecilia Mrs
3029 Gonsalves Antonio @ B 5748
3035 Brenner Marie Mrs @
3038 Andrade Fred gdnr @
3043 Beck D R
3044 Northstrom E G, B 6051
3045 Beck Julia Mrs @
3104 Palxaou Virgil @ B 5614
3105 Brenha Jos @ B 5302
3112 McClure L H @
3115 Martin C M @ B 1344
3119 Chagas Jaquin @ B 6485
3130 Dixon W D @
3131 Coito B A Mrs @
3136 White C L
3137 Neves John @ B 7740
3141 Sousa Jos
3143 Oliveira T P, B 2-3974
3146 Brenha Frank @ B 6122
3204 Yates J C @ B 5004
3205 Soars M F @ B 6169
3210 Braga M P @ B 5789
3211 Medina C O @ B 1506
3219 Souza Frank, B 4240
3220 Valin F V @ B 6645
3225 Dores Maria Mrs @ B 5162

DAVIES MOTORS Inc. NASH MOTOR CARS
Authorized Sales and Service
COMPLETE REPAIR SERVICE
Used Cars Bought and Sold
Established over 45 Years
1437 Broadway
Main 3191

REED AVE 1952

996

CAMPBELL CHEVROLET

SINCE 1923

1600 BROADWAY

TEL. FRANKLIN 1234

CONSULT THE CLASSIFIED BUSINESS LISTS IN THIS DIRECTORY IF YOU WOULD FIND WHAT YOU WISH TO BUY

RAY BAKER

The Trademark

REALTOR

EXCHANGES

INCOME RESIDENTIAL

3741 5th Ave.

Tel. Woodcrest 2137

- REDWOOD—Contd
2965 Potter D L, T 4418
2968 Saylor W E
2972 Hedrick W T, T 7588
2974 Bloom G L, T 9448
2976 Lines E L, T 1-2585
2978 Rutherford R W, B 7197
2979 Hale Edw @ T 1-1651
2981 Burkey W F, T 1-7285
2983 Wood W N
2985 Ashurst A J, R 1584
3030 Neal J D @ T 1-2391
3033 Ford E F @ T 1-1245
3037 Fitt R E
3038 Doll Gordon @
3040 Orchard Margt M @ T 1-1137
3040 1/2 Peterson L M
3041 Randall L W Mrs @ T 1-1545
3051 Halsted Flora Mrs T 1-1581
3059 McKenzle D A @ R 5633
3061 Forster H H @
3070 Wright P V Mrs T 1-6200
3075 Britt J P @ T 1-2571
3079 Vick Aug @ T 0776
3093 Tickson A A Mrs @ T 5239
3104 Sims W H @ T 1-2542
3111 Parkinson H P
3112 Witte W W Mrs @
3114 Bryan C M Mrs @ T 1-1371
3119 Jackson W E @ T 1-1218
3129 Mitrovich Geo
3137 Malquist D W @ T 8750
3141 Ferguson Marion @ T 1-1165
3151 Vacant
3154 Long C W, R 7560
3160 Wilks O U
3163 Jeffries W R
3170 Harvey B L Mrs, R 5123
3206 Check M R @ T 6248
3215 Conn G D @ R 6088
3216 Kefalas Gladys Mrs @ T 1-2182
3224 Barreras V M @ T 1-2258
3225 Howe L D @ T 1-2554
3264 Vacant
3265 Peck H J, R 3439
3274 Romeo E A @
3275 Tompkins C S @ R 3473
3214 McDonald D W @
3315 Lipton Lewis, T 4548
3320 Vacant
3346 Schneider N H, T 1-4137
3352 VanLiew E M Mrs T 1-3092
3368 Lynn J H @ R 6509
3378 Ricker W A @ R 6351
3382 Hanson D W @ R 1080
3406 Demangos S J @ R 0965
3415 Vacant
3424 Atwood R H @ T 1-1705
3422 Bridgman C V @ T 1-4475
3427 Wheeler A G @ T 1-2190
3585 Gustafson Albert @ T 1-4036
3595 Cunningham J C @ T 9-1856
4012 Richeson E M
4020 Spencer K F, T 1-4640
4035 Burke R W
4376 Firlah J S @
4454 Forteson O B @ R 9052
4546 Simkins J L @ R 3421
4585 Martin T E
5203 Saccoman M N Mrs @ T 1-1733
5204 Huffman B M @ R 1922
5211 Marchand J A @
5212 Coon W F @ T 8435
5219 Andrews E J @ R 9004
5220 Furlow H N @ T 0865
5228 Schneller C L @ T 1-7209
5235 Hupp J P @ T 1-1424
5236 Chandler J L @
5243 Tatham T H @
5244 Felix D P @ R 2886
5251 Smith K D Mrs @ T 1-2835
5252 Garcia J C @ T 1-1789
5259 Johnson A P @
5260 Gustafson H L @ T 1-6267
5267 Isham A L @ T 1-7580
5275 Newman J W @ T 1-4573
5283 Lutes R B @ blog contr T 1-5880
5303 Morse R T @ R 3788
5311 Morris W W @ T 1-4506
5319 Yagoblan Mac @ R 8045
5323 Vacant
5327 Moore A E @
5343 Kirk J E
5351 Miller P H @ T 8638
5359 Testa J M @ T 1-5333

- 5404 Amity Club R 7735
5424 Barrett J P @ T 5657
5425 Patrick Emil @ T 6864
5441 Milewski Essie Mrs
5448 Craih H H @ T 1-6953
5449 Cooper R F @ T 1-3969
5459 Cone R E @ T 1-3575
5460 Marmarose F A @ T 1-5787
5470 Fleener H E @ T 1-7489
5473 Nathan Eva @ R 8381
5480 Tessman C C @ T 1-3864
5481 Crisler C J, T 1-6370
Chollas Station rd intersects
5489 Smeok C T @
5490 Marshall B E @
5496 Taylor M A @ R 3357
5520 Honea R M @ R 5540
5530 Smith J R @ R 9928
5540 McElroy M F jr @
5550 Nero Saml jr @
5602 Fisher W A @
5606 James D A @
5610 Flake T L @
5614 Faust G M @
5618 Allison R E @
5622 Murray C P @
5628 Savary R M @
5634 Haglund L S @
5640 Thornton E R @
5704 Hoffman M @
5710 Cass F J @
5716 Giamanco Jasper @
5722 Marsh Paul @
5728 Hurst O F @
5734 Johnson E J @
5740 Olson A L @
5746 Waller B @
5752 Gallagher T B @
5758 Lemmon T F
5764 Curtis S C @
5803 Faas Chas @
5804 Ketcham R C @
5809 Gagliardo A J @
5810 Rogers G P @
5815 Biondo V N @
5821 Bareno J J @
5827 Warren W A @
5833 Brown A M @
5839 DuPaul P J
5844 Harrod W T @
5845 Rosander R E @
5850 Jones G R @
5851 Bean W E @
5856 Hanson K C @
5857 Thomas Chris @
5862 Cameron W E @
5863 Fitzgerald C R @
5868 Matwald R W @
5869 Vastola A R
5874 Tomaselle Thos
5875 Hawhee G W @
5903 Carlisle A R
5904 Griggs W W @
5911 Gilmore M G @
5912 Daniels D D @
5919 Heck W A @
5920 Vinson W H
5927 Cote A J @
5928 Johnson K G @
5935 Meador J E @
5936 Grizzle E G @
5943 Gilmore R S @
5944 Hoeschulte M E Mrs @
5951 Marshall B W @
5952 Keefe G R @
5959 Hallberg O S @
5960 Erickson P H @
5967 Graham H E @
5968 Ashmore E A @
5975 Bowen W T @
5976 Kalish Alex @
REDWOOD W—West from 3100 1st av
631 Hancock A J @ J 0646
643 Fenner A J
655 Wallen A J @ J 6672
1007 Bingham W D
1020 Alitto Frank @ J 3319
1030 Carniglia Jack @ W 4278
1032 Chubbuck E R
1040 Butzow T F, W 3461
1042 Edwards R G Mrs @ W 3487
1104 Vacant
1119 Day H E, W 8-3894
1121 Gallo Sebastiano, W 4137
1132 McClain A V Mrs
1134 Christman C G Mrs @ W 5433
1214 Quam R F
1216 Neal F I Mrs @ J 1009
1246 Wiesse W F
1248 Worrel L P, W 4761
1250 Appleford I B @ J 5379
1302 Burton E B @ W 4549
1304 Jones J B, W 8-2685
1318 Johnson G W Mrs
1320 Lutz R B, W 8-1079
1321 Rannett M L @ W 0508
1324 Arnkett E W @ W 9973
1324 1/2 Kortas B
1430 Denver C D plstr J 5882
Kettner blvd intersects
REED AV (Pacific Beach) — East from 4250 Ocean blvd

- 715 Torgerson C A, H 8-0144
717 Vacant
719 Wolf R A
721 Carlton R G
723 Everett A L
815 Nihart F B @ H 8-5428
825 Vivian L H @ H 8-6796
831 Foster G H @ H 8-4802
834 Parton J R, H 8-0945
836 Harvey Frank, H 8-5321
839 Pendlebury Chas jr @ H 8-4905
842 Allison B F @ H 8-9597
849 Proppett P M @ H 8-3165
855 Myers E R @ H 8-7147
854 Savage A F @ H 8-7360
864 Mason P B, H 8-1911
866 Hexter R I
868 Dunn J N, H 8-9517
870 Boehm R T, H 8-6637
874 Rogers R G, H 8-4859
876 Chaney R M, H 8-3116
878 Riddles J A
Bayard intersects
925 Perkins R L
927 Rieckmann H F
935 Emigh D L @ H 8-6576
936 Lawrence K W, H 8-6503
943 Sugita S I @ H 8-0162
952 Chassey F S @ H 8-6960
953 Coleman Curtis @ H 8-2970
960 Bryant J H @ H 8-6944
961 Coleman Curtis jr @ H 8-8444
962 Weaver W D @ H 8-5121
967 Rios Jose @ H 8-4615
1011 Payton L C @
1021 Styler Stanley @ H 8-8814
1027 Cowdin Eliz Mrs @ H 8-3660
1035 Andrews J H @ H 8-4973
1045 Thomas P V @ H 8-6235
1051 McElvany J H @ H 8-4757
1059 McEland E J @
1067 Gardner K L @ H 8-3267
1075 Elwell M O @ H 5207
Dawes intersects
1105 Aulds J C @ H 8-6453
1106 Mericawite M J @ H 8-5059
1111 Brame C J @
1116 McClain W S, H 8-7664
1118 Cronwell F R @ H 8-9641
1119 Taylor E, H 8-8917
rear Scott D G
1122 Sweeney W J
1124 Vacant
1128 Magana Angel @ H 8-7134
1133 Gamble C R, H 8-7706
1136 Collin C T @ H 8-9344
1142 Hickman J H, H 8-0142
1144 Oxley L F @ H 8-3019
1145 Gilbert Phillip jr @ H 8-4658
1146 Rowan E B, H 8-1244
1151 Kollenster A E @ H 8-6803
1160 Robinson L O @ H 8-7149
1162 Denning W C, H 8-7836
1167 Murphy J E @ H 8-0152
1169 Arnold Arth @ H 8-6052
1176 Celota Albert @ H 8-9850
1177 Kimball Shirli @ H 8-9850
Everts intersects
1204 Lentz F G, H 8-0395
1214 Ritter Saml, H 8-9127
1215 MacDougall W H @ H 8-6255
1220 Molen W H @ H 8-9608
1221 Forster G R @
1227 StAnna Dennis @ H 8-8226
1230 Tillinghast A B Mrs @ H 8-5113
1236 Roy K C
1238 Devor C P, H 8-4064
1241 Colwell C M, H 8-8004
1242 McCurdy G W, H 8-8004
1243 Campbell E P, H 8-6178
1244 Towers Bonnie Mrs
1245 Bolsvert C W
1246 Dressel W G jr H 8-2763
1252 Shotwell R S
1253 Radnovic C W
rear Apple V W
1254 Engleman R L, H 8-1342
1256 Vacant
1258 Nican M L
1259 Potter R A @ H 9-3594
1264 Clark D J @ H 8-8424
1312 Umphrey F D, H 8-9980
1317 Wood V C, H 8-8598
1319 McCann J P @ H 8-8838
1320 Black F O @ H 8-2118
1326 Scharer Daisy Mrs
1327 Pry Val @
1328 Lunetta F, H 8-5190
1330 Logan D G @ H 8-3001
1333 Faidley J P @ H 8-9068
1338 Cox F A @ H 8-2313
1343 Walters G H @
1344 Hawes R E
1351 Kirk Robt @
1352 Rood F N @ H 8-0162
1358 Boggioni Emilio, H 8-5534
1359 Todd W T @ H 8-9558
1360 Lehman O E, H 8-8124
1362 Shephard D E, H 8-0289
1363 Fleming C J, H 8-4443
1364 Boggioni Yvonne
1368 Ball H P @
1376 McMaster W H @ H 8-3048
Gresham intersects
1406 Waller D G @ H 8-8737
1420 Evans T S @ H 8-2243

- REED AV (Pacific Beach)—Contd
1422 Czarnecy J J
1428 Willoughby Bryan @ H 8-9111
1433 Ewing V B @ H 8-9106
1434 Kolodge B W @ H 8-8217
1438 Smith O A
1440 Adamson R E, H 8-1430
1441 Janette C A @
1446 Norton J L @ H 8-5196
1448 Gates Donald
1452 Pitzer L J @ H 8-3419
1460 Mitchell S E
1467 DeClue E C @ H 8-7360
1475 Willford J R @ H 8-2748
1503 Phillips G W, H 8-4274
1504 Robinson W F @ H 8-5316
1512 Brown C B @ H 8-6180
1520 Eckler B E @ H 8-7935
1524 Peterson N H @
1527 Galbreath R C @ H 8-3021
1535 Bishop H B @ H 8-8446
1536 Holmes W R @ H 8-6518
1541 Snyder D E @ H 8-4513
1544 Robinson L R, Rev H 8-6017
1545 Sylvester P R @ Haines intersects
1549 Watkins W R, H 8-7039
1550 Reeves W H @ H 8-8627
1551 Thro J B, H 8-5694
1553 Sack Charlotte Mrs
1555 Tabaczynski R A, H 8-2986
1556 Butts D L @ H 8-4820
1561 Castorena Romero, H 8-9763
1564 Gannon Betty Mrs @ H 8-5241
1565 Fields W W @ H 8-3061
1566 Lind V J, H 8-2749
1566 1/2 Waiser P
Ingram intersects
1622 Rolf Juhl, H 8-0129
1626 Brockett Claude @
1630 Birt C H, H 8065
1636 Griffin B T @ H 8-8869
1642 Skochpol Frank
1643 Tye Arth
1644 Davidson Donald, H 8-0488
1649 Kersnar F J
1652 Harrod E @ H 8-9078
1653 Birt C B, H 8-8225
1656 LaPointe A T @ H 8-6313
1659 Jones P H, H 8-6597
1664 Pearman E C, H 8-4209
1666 Miller M W
1668 White L A @ H 8-5587
Jewell intersects
1703 Costello P J @ H 8-6852
1704 Bresser B G @ H 8-7071
1709 Kallif Elmer @ H 8-6505
1712 Dale C V @ H 8-3783
1720 Patchin P T @ H 8-9630
1721 Copley J H @ H 8-7104
1729 McCanna W L @ H 8-6988
1730 Curtis L F @ H 8-7081
1735 Wagner C F @ H 8-7101
1738 Myers E E @ H 8-2173
1743 Thomas A L @ H 8-4944
1746 Anderson J W @
1751 Anderson J C @ H 8-7960
1752 Ballante R J, H 8-7101
1759 Barnett E J @ H 8-3402
1767 Brooks L W @ H 8-1077
1775 Reynolds W E @ H 8-6942
Kendall intersects
1804 Leyva E W @ H 8-5026
rear Delamore Park
1805 Ehrlich J P @ H 8-8684
1811 Lock Aubra @ H 8-2272
1812 Good A E, H 8-5198
1818 Breland B W
1820 Woodford E R
1821 Romig O G @ H 8-7726
1822 King L H
1827 Potts C J, H 8-8527
1828 Broughton R M
1829 Thornton M E @ H 8-6480
1835 Tucker D B @ H 8-5453
1842 Vacant
1844 Cherry W K
1844 1/2 Speas E M
1845 Kiegle B F @ H 8-2065
1846 Kay J W @ H 8-7958
1846 1/2 Keith Jas
1854 Wolf P R @ H 8-5139
1855 Thorrner F P, H 8-2021
1860 Jones C E @
1861 Johnson John @ H 8-7570
1867 Belth N E Mrs @ H 8-7091
1870 Havel F A @ H 8-6991
1875 Callaway T W @ H 8-6991
1878 Welty D E
Lamont intersects
1921 Whistler Robt @ H 8-3205
1923 Alenburgh V N, H 8-0482
1924 Larson M E @
1934 Durva F S @ H 8-6792
1935 Daniels H E @ H 8-3363
1941 Hull D J
1942 Leister F F, H 8-9047
1945 Stalier H W, H 8-7818
1947 Vacant
1956 Oliphant W L @ H 8-8825
1961 Miller W M @ H 8-3690
1964 Strep G A @ H 8-6657
1976 Carmepeto J T @ H 8-4579
Morrell intersects
2002 McKenzie H J
2004 Pitts D C
2005 Hernandez Wilfredo @ H 8-1661
2006 Woltjer N R
2008 Ferrario T J
2011 Lovri K H @ H 8-4949

THOMAS AVE 1952

THOMAS AVE 1952

1301 India Street

Phone Franklin 7271

TEXAS (University Hts)—Contd
4633 Ross C S @ J 3688
4639 Barron Evelyn A @ W 4698
4663 Weber J E @ J 4760
Mission av intersects

THOMAS AV (Pacific Beach) —
East from 4300 Ocean blvd
701 Winebrener D C @ H 8-1835
705 Morton Fred @ H 8-0102
711 England J R H 8-3298
715 Dupre T A @ H 8-4364
717 Pacific Inn Cafe H 8-9394
Mission blvd intersects

815 Philpotts H L
833 Embury K A @ H 8-2329
833 1/2 Lewis H D, H 8-8025
834 Burnley J M, H 8-5344
835 Russell A A Mrs @ H 8-3486
835 McClure Clair D, H 8-9887
836 Francis D G @
837 Morris R W
838 Vacant

839 Pugh R H, H 8-5343
861 Curren Roland, H 8-6149
863 Fredericks J G, H 8-7234
865 Worsley J A, H 8-3095
867 Cole C J, H 8-7984
869 Miller C L, H 8-4139
872 Barfoot J E @
876 Cullen Leona M Mrs @ 8-1395

Bayard intersects
902 Dill R F, H 8-1264
904 Saranita Dorothy Mrs
906 Hayward J F, H 8-9017
908 Dowlen W L, H 8-1578
909 Hubbard R T @
916 Harris E L, H 8-7108
912 Winicki Valentine, H 8-1856
914 Lane L R, H 8-1678
916 Vacant

919 Clark D N, H 8-4342
Thompson R F Mrs @
H 8-5401
922-46 1/2 Palm Court Apts
Miestezky Max
935 Earnest O T
937 Lyman R H @ H 8-7015
937 1/2 Zehren J P
941 Terheggen Marjorie, H 8-2023
944 Ball D T
Beverage K L
Harris Wm
Sutton C V, H 8-7318
945 Veloso Gilbert, H 8-1807
946 McBe Houston
White C A, H 8-9084
946 1/2 Sutherland M E Mrs
H 8-8919

947 Hart J P, H 8-5771
949 Royal D K @ H 8-0112
950 Holmes J B Mrs @ H 8-3584
953 Lindblad G H @
954 Winters Dewain F
961 Johnson W F @ H 8-3118
966 Crable W E, H 8-1745
969 Higbee May Mrs @ H 8-3567
972 Stiffler R W @
976 Rypins Gertrude Mrs H 8-3397
Cass intersects

1012 Hawkins C L @ H 8-4571
1018 Wolfe Ann Mrs @
1028 Ganzy S L @
1050 StAndrew's by the Sea
Episcopal Church
Daves intersects

1104 King W A @ H 8-3439
1105 Hammack W L, H 8-6240
1111 Hart J W @ H 8-4507
1119 Volpe A E @ H 8-4779
1122 McGinley L M @ H 8-5738
1127 Howard Edw @ H 8-1968
1130 White G L @ H 8-6080
1135 Millea L E @
1136 Johnson C L @ H 8-4308
1142-56 Thomas Street Apts
Berg Harlan W, H 8-3948
1143 Rutkowski H J @ H 8-7674
1144 Speranza M A
1146 Black A C Mrs
1148 Rohde M R Mrs H 8-8834
1150 Stenland Gary
1152 Deery R F
1154 Porter E E
1156 Henderson D J @
1160 Hall J D @ H 8-9159
Reed Frances, H 8-9159
1167 Elliott Hollie, H 8-9159
1170 Smalligan Henry @ H 8-8645
1175 Carl W E @
1178 Morrill A L @ H 8-8941

Evarts intersects
1204 Merkel Elmer @ H 8-5818
1205 Schmalzer D A
1209 Paulson R C
1211 McAlexander C W
1213 Staab R L @ H 8-3480

1214 Fulmer H M @
1215 Alvarez G E
1220 Bellevue C R @ H 8-1710
1221 Browning J R, H 8-2742
1223 Wetmore L W
1228 Smith H W @ H 8-7623
1231 Shewbert W J @ H 8-4218
1235 Nein W R @ H 8-6612
1236 Parker Kenneth @ H 8-4394
1245 Smith T E @ H 8-9059
1248 Bell B D @ H 8-2295
1252 Desilets J A @ H 8-6186
1255 Hooper J L @ H 8-3555
1258 Vacant
1258 1/2 Dunbar I R
1259 Peacock G P @ H 8-4562
1260 Dean A W
1260 1/2 Cook H A
1262 DePauli A A @ bldg contr
H 8-2861
1266 Waibel L D, H 8-6081
1266 1/2 Therrien L M
1267 King F L @ H 8-2061

Fanuel intersects
1288 Albo D G
1288 1/2 Banning G R
1314 Vacant
1319 Ford J R @ H 8-9533
1320 McKenna T H @ H 8-6068
1327 Torbert John @ H 8-5389
1328 Eberwien T G @ H 8-2303
1335 Asher L D
Hoppaus D H
Fournier N D
rear
1338 Langton V C @ H 8-8269
1343 Carlin R E @ H 8-4065
1346 McCoy R E @
1351 Hill E B @
1356 Hovland C C @ H 8-6429
1361 Summers R B @ H 8-7277
1366 Morgan W F, H 8-5724
1367 Kelleher J H @ H 8-4414
1376 Ballard C P, H 8-7793
1377 Burkhead G E

Gresham intersects
1403 McCutcheon C H @ H 8-7036
1411 Hall C W @ H 8-5117
1421 Swope J R @ H 8-5186
1422 Stinson L V @
1426 1/2 Adams Kathryn, H 8-4092
1428 Ingie L M Mrs @ H 8-2546
1433 Masters Wilard @ H 8-8524
1441 Blanchard Donald
1443 Johnson F C Mrs @
1455 Richardson H W @ H 8-2637
1456 Seitz J L @ H 8-2441
1460 Perry L A @ H 8-2126
1469 Young J H, H 8-9140
1475 Gleneinkle E P

Haines intersects
1504 Clint John, H 8-3583
1505 Emory F H
1512 Martin J A, H 8-6209
1518 Neal T E
1521 Shuffler E B
1521 1/2 Vacant
1524 Peratrovich Stanley, H 8-2081
1524 1/2 Kafer Michl
1534 Gregory E R Mrs @ H 8-3591
1535 McIntyre J L @ H 8-3706
1537 Reid H R, H 8-5686
1539 Papp J F
1548 Fernstrom D W @ H 8-2482
1556 Marshall R G @ H 8-6831
1561 Pacific Beach Meth Ch

Ingraham intersects
1611 Kindel J H @
1614 Teper Ida Mrs @ H 8-4193
1617 Weirrecht F J @
1620 Anderson Albert, H 8-4890
1621 Bobo C L, H 8-9930
1623 Tanalski Theo, H 8-6526
1625 McAlpine Al, H 8-2237
1628 Buck S M Mrs, H 8-3398
1633 Herrera A L @ H 8-7540
1636 Bluestein C F, H 8-9719
1644 Wildman R C, H 8-7240
1647 DeVere C F
1649 Comstock G H @ H 8-9762
1654 Page J M, H 8-1066
1655 Basham J H @ H 8-0427
1662 Ragsdale C S @
1663 Emery G F @ H 8-5278
1668 Taylor L N @ H 8-8114
1669 Black H H @ H 8-1612
1675 Bodenhamer D E @ H 8-6529
1676 Jensen A H @ H 8-7882

Jewell intersects
1679 Seymour C E, H 8-9841
1703 Lange R A @
1707 Grunberg N K @ H 8-7715
1710 Lalonde Robt
1711 Dennis W W
1712 Dykes J R, H 8-4807
1717 Morris W R @
1723 Lindley Lee @ H 8-7663
1730 Tompkins J G @ H 8-6251
1736 Eastin J W @ H 8-7030
1739 Berry E L @ H 8-0416

1740 Hill O L Mrs @ H 8-4559
1742 Hutson Lorena Mrs H 8-9593
1745 Hartman F A @ H 8-7058
1754 Power E F @ H 8-5319
1761 Eaton A R @ H 8-7061
1762 Yoakum H C @ H 8-7993
1768 Hambrough @ W @ H 8-7860
Kendall intersects
1810 Wutz R J @ H 8-7450
1813 Frein C A
1817 Parrow Thaddeus
1829 Vacant
1821 Bennett C O
1823 O'Bryant J H, H 8-1486
1824 Glaze G E @ H 8-7000
1829 Roetzler K P @ H 8-7111
1830 Williams Kenneth
1835 Keller G A @ H 8-4965
1836 Spencer A U @ H 8-3089
1844 Christian G W @ H 8-4764
1845 Cardwell N J @
1847 Shaw J E @ H 8-7121
1854 Bowen A F @ H 8-6334
1862 Stolz Herman @

Lamont intersects
1920 Wyer Rolfe, H 8-5660
1923 Gilmour Robt @ H 8-5541
1926 Rogers Jack
1934 Schwartz Edw
1935 Vacant
1936 Jankowski Bernard @
H 8-7050
1940 Saunders R M Mrs @ H 8-7060
1941 Wright T R @ H 8-1084
1942 Cruze G A
1949 Barbour W B
1952 Dillard C E @
1960 Skinner C N @ H 8-2495
1961 Vacant
1976 Catalano R D @ H 8-9070

Morrill intersects
2005 Hyatt L G Mrs @ H 8-3450
2011 Bundschuh R F @ H 8-7790
2012 Arnold D A @ H 8-6706
2018 Hughes Elmer, H 8-0485
2020 McCoy Bernard, H 8-5986
2022 Brock Rudolph
2024 Young H N @ H 8-0326
2025 Warren D E @
2031 McClurkin R C Mrs @
H 8-2475
2038 McKenna T J @ H 8-8288
2044 Burns A A
2046 Chitry Donald, H 8-0428
2076 Woodward Randolph @ bldg
contr H 8-8212

Noyes intersects
2105 Steepleton G W @ H 8-4672
2112 Agan S A @ H 8-8038
2115 Cooper E E @ H 8-2116
2124 Crossley M A @ H 8-9061
2121 Ryan A M Mrs @ H 8-0790
2135 Wood E K @ H 8-6820
2141 Brown W S, H 8-8870
2145 Rooks C S
2162 Walker J L @
2167 Whitehead Robt, H 8-1181
2177 Martinez Manuela @
H 8-5709

THOMSON COURT (Linda Vista)
—East from Comstock, 2 n of
Fulton
6707 Espinoza Henry
6708 Park L J
6717 Bullock O C, W 7-2982
6718 Cole R W jr
6727 Wood S T, W 7-1055
6728 Sundstrom F E, W 7-0367
6737 Beaty F W, W 7-1071
6738 Perkins J E, W 7-3636
6747 Hylla Sylvester, W 7-3187
6748 Soriano John, W 7-3257
6758 Bryan Wade, W 7-0331

THOR—Southwest from 3600 Birch
to Main, 4 se of 32d
THORN—East from 3300 1st av
106 Todd E C, W 8-1184
108 Demers J F @ W 8-2258
115 Hillcrest Church of Christ
120 Ladnier Clifton, W 8-2180
122 McLean W E

2d av intersects
3d av intersects
302 LaMar Apartments
Carlson V L, J 8886
Combe J W
Franklin Hugh
Goebel H F, W 9279
Grindley H M
Herd C D
LaMar D A, W 9279
Leaf Eric
O'Toole J T, W 3580
Petterson T A
Purcell H F, W 8-2805
Rexroat W M

THORN—Contd
LaMar Apts—Contd
Skipwith Grey
Valasek H H, W 9279
Warren D F
Turner C M, W 5742
305 Vacant
315 Bolte R A, J 9723
317 Murphy W J, J 9444
396 Vincent Velma, J 9208
398 Fisk G D Mrs

4th av intersects
411 Medical Arts Building
Baker R E phys J 4317
Fehlmann F H phys J 1754
Glazener E L phys J 7902
Hokr W K phys J 7908
Houzicka O A phys J 7930
McIver R S phys J 7708
Reeves J E phys J 1126
Sand C A phys W 0101
Sutton M B phys W 0161
Tancredi C D phys J 1605
Trotter J T jr phys J 7612
Walters E A dentist J 6357
420 S D Optical Co (br)
W 8-3586
428 Malloy's Prescription Pharm
J 2103

5th av intersects
504 Solar Apartments
Aylesbury H F
Bittrich A B
Campbell T H
Hollar F A, J 2323
Hurley J E, W 9585
Lewis E O
Mourning S W
Preston L C
Roberts R B
Watson S L
516 LeLavrin J V jr J 6727
518 Byrd N A Mrs W 5096
520 Stevely M T Mrs J 9276
522 Woodward Myrtle Mrs J 5372
523 Woodway Industries (whse)
533 Little John phys W 4438
540 Vacant

6th av intersects
Balboa Park
(Not open to 28th)
28th intersects
2826 DePoole L R Mrs W 1909
Granada intersects
2868 Leaty A W @ J 5887
2869 Stewart M S @ T 1-1717
2877 Vacant
2889 Lupton J F, T 2405
Lindley Emily Mrs
2897 Palmer O B @ T 1-1504

29th intersects
2903 McMillan F C Mrs @ T 1-8446
2905 Eversole Charlotte T @
T 1-1856
2910 Anglin H H @ J 9817
2911 Jones J O @ T 9514
2913 Boaz J M @ E 6804
2931 Panunzio Lenore Mrs @
T 1-1289

Dale intersects
2933 Waller Marilyn F
2935 Goset Lawrence
2939 Price M R @ R 0719
2964 Bragg H Y, W 3402
2983 Maytorena C M
2995 Bennett E J, T 6204
2997 McGlashan K B, R 8114

30th intersects
3030 Johnson C B Rev T 1-2592
3031 Eggleston W L
3035 Dulaney T R @ T 1-5608
3050 Trinity Meth Ch T 1-2592
Grim av intersects
3052 Mathisen E M @ T 1-6227
Olsen E B, T 1-6227
3064 Christensen P E @ T 1-2238
3067 Moore L E @ T 5631
3076 Dwyer H H, T 1-1987
3084 Davis M R @
3087 Newton S M Mrs
3089 Vacant
3090 Masters M E Mrs @

31st intersects
3107 Cole Lee Mrs @ T 9365
3115 Cabanas L G @ T 1-1477
3116 Israel David, T 9778
3121 French Lillian R @ T 5893
3124 Puccini B E @ T 1-3342
3125 Alexander R D, T 1-2045
Herman av intersects
3132 O'Donnell M W, T 1-1797
Wilson Cora Mrs @
3140 Wilkinson R A @ R 2419
3164 Dutcher W E @ T 1-7185
3167 Fishburn R G @ T 1-1624
3179 Ormsby R J
3181 Haines W P
rear Ormsby Kay Mrs beauty shop

The SAN DIEGO UNION and EVENING TRIBUNE for HOME DELIVERY Every Day Telephone MAIN 3841

GRAND AVE 1948

LS

ly

IT

e

L

GRANADA AV—Contd
1845ΔCreamer C E ⊙
1846ΔWright G R

Fir intersects

1903 Jepsen A V Mrs
ΔWilson Kathryn M ⊙
1904ΔJohnson Violet Mrs ⊙
1907ΔFaddeley F W
1911ΔNoisat R P ⊙
1914 Kelly L H Mrs ⊙
1919ΔFranc S G ⊙
1922ΔKerth G M ⊙
1929ΔThurston M G Mrs ⊙
1930ΔCarnahan H L ⊙
1938 Irwin F E Mrs ⊙
1944ΔHerrick W G ⊙

Grape intersects

2003ΔMartin E G ⊙
2014 Nelson M D Mrs ⊙
2021 McPherren E C
2022ΔGidney G L
2028ΔLovell E V ⊙
2035ΔBriggs H E ⊙
2037ΔBackstrom R H
2044 Combe Robt
2045ΔCrone C D
2045 Men's Democratic Club
2047ΔOstgulen N O
2048ΔSafranek V F ⊙

Hawthorn intersects

Ivy intersects

2708ΔWelch R F
2710ΔRoberts E G jr
2711ΔHeller W S jr ⊙
2712ΔJones E M Mrs ⊙
2719 Haddad E A ⊙
2719½ Davies J F
2727ΔUmbach R L ⊙
2728ΔBrown Ellis ⊙
2735ΔShivel R M Mrs ⊙
2740ΔKruse L S ⊙
2745ΔSmerlas Spiros ⊙
2749 Angell E A ⊙
2802 Leidigh E R ⊙
2807ΔMartin Eleanor ⊙
2808ΔKeep D E C ⊙
2815ΔWhite C E ⊙
2816 Tucker T L
2823ΔGavin W B ⊙
2824ΔHatch R S ⊙
2831 Earley T J
2832ΔKenyon Ethel ⊙
2833ΔDavis E R
2838ΔSchofield Lucile ⊙
2839 Monk R L

Palm intersects

2901ΔClark S R ⊙
2904ΔMcLean I E Mrs ⊙
2911ΔJohnson N H ⊙
2912ΔLange Martha Mrs ⊙
2912½ Vacant
2919ΔLeech H R ⊙
2920ΔBuerkle J G ⊙
2928ΔZirkle B R Mrs ⊙
2929 Johnson Fred ⊙
2936ΔRatliff Lovie ⊙
2937ΔDearborn M C
2938 Greason L B
2945 Koller Lena Mrs ⊙
2946 Whitesel J F ⊙

Quince intersects

3003ΔThompson J H ⊙
3004ΔSmith J B
3011ΔUnitt P H ⊙
3012 Miller L B Mrs ⊙
3017ΔGreacen J T
3019ΔWeidner C C ⊙
3020ΔKinsman B H ⊙
ΔRow J E ⊙
3027ΔSuccetti F M ⊙
3028 Mortimer C S
3033ΔDurfinger W W ⊙
3036ΔStephens L M ⊙
3044ΔNewell B P Mrs ⊙
3045ΔKory L H ⊙

Redwood intersects

3120ΔProuty J A ⊙
3123ΔStaehnke Edw ⊙
3127ΔHopper Richd ⊙
3130ΔPhilbrick L B ⊙
3136ΔRolli Ernest ⊙
3141ΔMorton F A ⊙
3142 Bradley Florence Mrs
3144ΔGeier R M ⊙
3152ΔHommersand E A

Spruce intersects

3209 Jones A H ⊙
3214 Fleisher R C Rev
3215 Schrage R B Mrs ⊙
3218ΔPogas A M ⊙
3225ΔJones W E ⊙
3227ΔGrant Henry ⊙
3232ΔJohnson C N ⊙
3235ΔShrum C L ⊙
3238 Reid J L
3248ΔHerzog F E Mrs ⊙

Thorn intersects

3302 Chambers R A
3305ΔCoahran W R
3311ΔPoole T W ⊙
3312ΔLamme R J ⊙
3321ΔHolloway J A Mrs ⊙
3322 Todd O W jr
3328ΔRutherford H E ⊙
3329ΔAmick F A Rev
3335ΔRader M E ⊙
3336ΔBoone D P ⊙
3337 Sutliff John
3342ΔWalwick A A Mrs ⊙
3343 Vacant
3344ΔBevier E L
3353ΔDurson A C ⊙
3354ΔSchneider E H ⊙
3361ΔAckley J F ⊙
3362ΔWest E A ⊙
3367ΔCarlton N E Mrs ⊙
3370ΔKrueger C R ⊙
3373ΔTruckenmiller D H
3380ΔDuthie Herbt ⊙
3385ΔSwann E E Mrs
3386 Meyer Rika Mrs
3388ΔMittman Flora Mrs
3393ΔKennaly F C
3396ΔHebert J O ⊙

Upas intersects

3401ΔBryans E F ⊙
3406ΔKimbrough C E ⊙
3410ΔBrauard Chas ⊙
3411ΔReed H I Mrs ⊙
3420ΔSmith Rosa ⊙
3421ΔLinklater Wm
3427ΔOddo Jos ⊙
3430ΔHoffman C A ⊙
rear Shafer E G
3433 Schupbach F L
3434ΔMcKeenan C T ⊙
3437ΔGreenleaf G M jr ⊙
3443ΔMcFadin E H ⊙
3444ΔDamarus E R ⊙

Myrtle av intersects

3504ΔBest W C
3511ΔMcChristy B B ⊙
3512 Kaddy J L
3520ΔHohmann R K ⊙
3521 Perry V N ⊙
3529ΔEaster D D ⊙
3530ΔSchave L F ⊙
3537 Vacant
3540ΔParker C H
3545ΔO'Brien R E
3548ΔSugerman David

Capps intersects

3551ΔSteigerwald W F ⊙
3554ΔJasmagy Wm ⊙
rear Wiese R G
3560ΔDunlap Saml ⊙
3561ΔMontgomery Edith Mrs ⊙
3569ΔDowd B L Mrs ⊙
3570ΔTenney C V ⊙
3575ΔBixby E A
3576ΔAnderson N J ⊙
3583ΔJenkins J H

3584ΔHayler R A ⊙
3592ΔWilkinson Harry ⊙
3595 Everts R W

Dwight intersects

3604ΔLane R E ⊙
3612ΔLeo Ying
3613ΔHaberborn J J ⊙
3620ΔPettersen C L ⊙
3621ΔDeitzer R O ⊙
3622 Vacant
3629ΔSchellenberg E L D
ΔWoolley M T Mrs ⊙
3632 Gordon Benj
3635ΔWhite G H ⊙
3636ΔBerenson M L ⊙
3645ΔBrothers W F ⊙
3646ΔYoungs E G ⊙

Landis intersects

3704ΔBennett A H ⊙
3705ΔHare R F ⊙
3711ΔWalsh J I Mrs ⊙
3712ΔFranken E E ⊙
3721ΔOsher G E
3722ΔBjarnason Stein ⊙
3727ΔPrescott C G ⊙
3728ΔBateman T O
3736ΔValderhaug O H ⊙
3737ΔYounkin Helen B ⊙
3744ΔHagan C B Mrs ⊙
3747ΔCrowder L A ⊙

Gunn intersects

3752ΔBurch A A Mrs ⊙
3753ΔRinde D K Mrs ⊙
3760ΔMiller L A
3761ΔFroelich John ⊙
3771ΔPerry J M ⊙
3772ΔBurger C A Mrs ⊙
3773ΔScott V C Mrs ⊙
3779ΔMooney W H ⊙
3782ΔSchmitke John
3784ΔMeade P W
3785ΔStanton R E
3786ΔFletcher C J Mrs
3788ΔTrebes S E printer ⊙
3795ΔInnerarity O A Mrs ⊙

Wightman intersects

3801ΔNevatt R E
3802ΔPaschman A O ⊙
3809ΔHarris Ila M beauty shop
3816ΔMiller C E ⊙
3820ΔSchultz Lazarus ⊙
3821ΔGreen J H clo clnr
3829 Vacant
3829½ΔSommers H E billiards
3830ΔWood L A ⊙
3844ΔGraham Jean notary
ΔLeitch Realty Co
3855 Vacant
3865ΔCress Floyd
3785ΔLeffler D F furn
University av intersects

GRAND AV (Pacific Beach) —
East from 4400 Ocean blvd
and n from the bay at Marine
ter

721 Cadman K R
Mission blvd intersects

812ΔTaylor V E ⊙
822ΔGreenfield P F ⊙
842ΔDurant W C ⊙
856ΔHomes A M bldg contr
872ΔBates Theodora Mrs ⊙
872½ Barnett P E Mrs
Maynard intersects
909 Hurst D B
922ΔO'Neil J T ⊙
928 Vacant
959ΔGraham F A ⊙

Cass intersects

1011ΔGlaze G E auto reprs
1020ΔElting G W Mrs ⊙
Fontana M G Mrs ⊙
1025ΔThebaut H C ⊙
1033ΔStites T S ⊙
1036 Dearborn L F ⊙

BAYARD ST 1948

SAN DIEGO

BARNARD—Contd

- 3141 Shanley L P
- 3142 Cooper H J
- 3143 Reed R L
- 3144 Kimbrell L E
- 3145 Marlow V A
- 3146 Stoughton J A
- 3147 Wade I G
- 3148 Kinomiya G K
- 3149 Block T L
- 3150 Peters P T
- 3152 Palash J R
- 3153 Renzulli J W
- 3154 Landry G E
- 3155 Butler R G
- 3156 Jones S R
- 3157 Ellzey C J
- 3158 Garcia J S
- 3159 Holmes E C
- 3161 Terrett R H
- 3162 Higdon H P
- 3163 Acosta L F
- 3164 White K L
- 3166 Moore L E
- 3168 Erier Herman
- 3170 Craven S H
- 3172 Reynolds H E
- Zentzis Oran
- 3174 Penn Jane T
- 3176 Topuzes D D
- 3178 Cargile A M
- 3180 Hawkins Julius
- 3181 Poellot A M
- 3182 Lee J H
- 3184 Jones E H
- Klas Laura Mrs
- 3186 Denzin C H
- 3188 Vacant
- 3190 McAllister H R
- 3192 Hoy B E
- 3194 Allbritton C E
- 3196 Snyder C C
- 3201 Blundell I T
- 3203 Whitehead C T
- 3205 Hoeschulte R F
- Rodger D A Mrs
- 3207 Palmer O L
- 3209 Day E F Mrs
- Degreve Blanche R
- 3211 O'Ran J T
- 3213 Nakagawa F K
- Sonka Frances
- 3215 Vasquez R F
- 3217 Rawls D R
- 3218 Wallace J D
- 3221 Dobyns G T
- 3223 Hancock M M
- 3225 Mikesell R H
- 3227 Stashin Louis
- 3229 Brassey L C
- 3231 Francis C W
- 3233 Taunton L D
- 3235 Brown R C
- 3237 Bernard A C
- 3239 Agnello Rose Mary
- 3241 Schmidt A K
- 3243 Jackson W J
- 3245 Upah J E
- 3247 Gould S E

BARNETT AV (Loma Portal) — East from 2800 Lytton

- 3002 DeVoe A D Mrs jwlr
- 3004 Loma Portal Apartments
- Matchinske D F
- Matchinske G E
- McPhail R G
- Mix Carl
- Siehl J W
- Turner J H Mrs
- 3028 Hertz I I shoe repr
- 3006 Day & Night Plmbrs
- 3030 Herman Arnold self serv
- Indy
- 3032 Gentles E A drugs
- 3034 Moss W L clo clnr

- 3036 Hay P A restr
- 3082 Talley N L
- 3084 Hilfiger R E
- 3086 Gennette A J
- 3088 Sadowski B A
- 3092 Walker W L
- 3094 Hampton J N
- 3096 Presler P E
- 3098 Albertson Norman
- 3102 Graf C F
- 3104 Cash M K
- 3106 Bernhardt Saml jr
- 3108 Boggs A L
- 3112 Petrie W G
- 3114 Franklin J C
- 3116 Hobby T N
- 3118 Hall D H
- 3122 Beers J R jr
- 3126 Lacy L F
- 3128 Fender W L
- 3162 Blocher H G
- 3164 Gordon W H
- 3166 Gillock P E
- 3168 Juarez Geo
- 3172 Shellabarger T P
- 3174 Duran G L
- 3176 Damron J C
- 3178 Whipp P H
- 3182 White H D
- 3184 Jacobs Ralph
- 3186 Charles O M
- 3188 Reason J L
- Causeway blvd intersects
- 3202 Popplewell L B
- 3204 Spaulding J P
- 3206 Vanderbilt O J
- 3208 Jess L H
- 3212 Davis P V
- 3214 Westerfeld Geo
- 3216 Haessly W N
- 3218 Wylie D L
- 3224 Gehrke Phil
- 3226 Kledzik Ray
- 3228 Peterson G H
- 3232 Hudson Henry
- 3234 VanDeWeerd Lockie
- 3236 Pedrotti R W
- 3238 Reed F W jr
- 3501 U S Marine Corps Base
- 3502 Williams A L gas sta
- 3518 Komins Saml clo clnr
- 3610 Spencer W A bait

BARNSON PLACE — East from 2710 Brant

- 2700 Venton A H Mrs
- 2705 Jackman B W Mrs
- 2725 Weider S R
- 2735 Dunn F L
- 2735 Dunn G T
- 2745 Dennis F L
- 2766 Verner A L

BARR AV (Mission Hills) — West from 4300 Dove

- 824 Scott J M
- 827 Taber W P
- 830 Soule Philip
- Goldfinch intersects
- 905 Evenson F F
- 911 Albertson H K
- 916 Judd E A
- 922 Harkey E E

BAY FRONT — Southeast from Sigsbee to Sampson, 1 s of Colton

- 1955 Sun Harbor Pkg Co

BAY VIEW AV — North from A, 1 w of 37th

- BAY VIEW COURT (Mission Hills) — In semicircle from 1 blk e of 4000 St James pl, 1 s of Sheridan
- 4047 Hamill Alice E
- 4051 Racle R E

BAYARD (Pacific Beach) — North from 1 blk s of 900 Pacific av

- 4000 Wilson T W
- 4004 Scripps Emma Mrs
- 4005 Scripps T O
- 4121 Tichenor Alice L
- Oliver av intersects
- 4225 Gray E S
- 4282 Zapf Fritz
- Reed av intersects
- 4316 Ferguson P W
- Tourmaline intersects
- 4406 Shaw F C
- 4408 Michel R J
- 4410 Parker F D
- 4412 Takle K J
- 4435 Minton J R
- 4441 Ross F C Mrs
- 4516 Sayers R L
- 4518 Brush C R
- 4525 Barnett Arth
- 4630 Makepeace A D
- 4679 Ingles T G
- 4758 Sanders C E
- 4765 Joyce J P
- 4766 Fikes H L
- 4777 Wade J B
- 4815 Olivas Ophelia
- 4916 Balzer J J
- 4935 Ronayne G B
- 4937 Farmer W E
- Law intersects
- 5126 Boulder John
- 5130 White V Z
- 5134 Harwood A A
- 5138 Conard C W
- 5150 Martin W M
- Willing D J
- Torquoise intersects

BAYONNE DRIVE (Pacific Beach) — South from 1500 Moorland dr

- 3404 Womack G W
- 3410 Brooks M V
- 3416 Nash L J
- 3422 Powers B W
- 3428 Ott Louis
- 3428 Gaskins W L
- 3434 Lessing J D
- 3437 Foster D S
- 3440 Harshfield B R
- 3445 Brady Helbert
- 3446 Krueger G E
- 3451 Linscheid R M
- 3452 White E D
- La Mancha dr intersects
- 3461 Harris F O
- 3462 King R J
- La Cima dr intersects
- 3503 Williams J T
- 3504 Hirsch Morris
- 3515 Pearsall G R
- 3521 Reilly W A
- Ware A W Mrs
- 3524 Schrueth J C
- 3529 Baw A M
- 3530 Cronce Ethyle Mrs
- 3535 Gow R D
- 3536 Baker D C
- 3541 Reed G P
- 3544 McCanna P V
- 3547 Hurley E M
- 3548 Behrens W H
- 3553 Deans Lenore
- 3554 McDonald J W
- 3559 Wiedenheft H O
- 3560 Harvey M L jr
- 3566 Uhlinger P H
- 3603 Pierce L E
- 3610 Holland R L
- 3611 Robinson W A
- 3615 Belt G C
- 3616 Wrather E B
- 3621 Wozniewski C G

CASS ST 1948

305 EL CAJON BOULEVARD

CARLOS—Contd

- 336 McCurdy M V
- 338 Snyder F J
- 345 Fisher H L jr
- 346 Steele H J
- 353 Smith H A
- 354 Bacquet Albt
- 363 Lapham D C
- 364 Overman N W
- 375 Baker R C
- 376 Mason J L
- 385 Manley R H
- 386 Sten G C
- 390 Walker G J
- 391 Smith E C

J intersects

- 406 Pickett H D
- 407 Kastelic F L
- 410 Benson K H
- 411 Harmon W B
- 418 Carpenter J N
- 419 Sondrup H D
- 422 Gaitner S L Rev
- 423 Kuykendall C S
- 433 Milne D S
- 434 Rallison K J
- 439 Cook W W
- 440 Bloomfield Lewis
- 447 De Vere L O
- Lee O D
- 448 Epperson J N
- 505 O Berry J A
- 506 Marsh J C
- 515 Elson L E
- 516 Williams W O
- 526 Stabler B C
- 527 Marlow W C
- 528 Jones D H
- 529 Murphy Margt Mrs
- 536 Silver N J
- 537 Chase F A
- 538 Andersen M R
- 539 Cole R F

Market intersects

CARMELINA DRIVE (Mission Cliffs) — East from 1812 Mission Cliffs dr

- 1807 Novak R A
- 1809 Augustine C H
- 1815 Decker B B
- 1816 Paddock R J
- 1817 Pollard R H
- 1818 Degler L F
- 1823 Frandell C J
- 1828 Peck J A
- 1830 Solov J N
- 1831 Demos Wm
- 1839 Morris B B jr
- 1840 Shea E C
- 1841 Huckstep J J
- 1842 Daggett P A
- 1903 Packer H J
- 1904 Lange H E
- 1905 Bos L M Mrs
- 1906 Barnhard H B
- 1912 Clark R L
- 1914 Sweet W E
- 1918 Burke J W
- 1920 Lewish S E

CARMELO (Ocean Beach) — East from 700 Sunset Cliffs bldv to Cornish

- 4414 Tungate E D
- 4415 Masten J V
- 4416 Petersen W H
- 4417 Day K C
- 4420 Roshon J R
- 4422 Barnes J G
- 4423 Vacant
- 4426 Pecore N H
- 4427 Hunt W C
- 4428 Robinson I N

- 4429 Spencer G C
- 4432 Richardson F L
- 4433 Jenson E J
- 4434 Hager E C
- 4435 Osterberg A H
- 4438 Kuhl M R
- 4439 McDonald C W
- 4440 Westerfield E C
- 4441 Giles W M
- 4444 Duffey L W Mrs
- Shields W H
- 4446 Kramer T A
- 4504 Drew H C
- 4505 Teegarden W F
- 4506 Wisdom Milton
- 4507 Walsh G B
- 4508 Bettis H E
- 4509 Johnson R E
- 4515 Seidenbecker Dorothy Mrs
- 4520 Bessire W A
- 4521 Simmons F P
- 4522 Smith H M

CAROL (El Cajon Blvd Extension) — One block s of El Cajon blvd bet 60th and College av

- 6004 Cox F S
- 6007 Cook Mary W
- 6024 Carlinio V S
- 6025 Radtke A L
- 6031 Dresser J D
- 6037 Gilliland R H
- 6042 Johnson Arnold
- 6047 Ambler C L
- 6055 Armstrong W W
- 6056 Leetch H W

CAROTHERS COURT (Linda Vista) — Northwest from Bullock, 1 s of Bullock ct

- 1604 Morris C M
- 1605 Smith G H
- 1608 Gudgell Mahel
- 1609 Leete R J
- 1615 Bowser S H jr
- 1616 Assmussen Katie L
- 1619 Dewey V A
- 1620 Andrew Robt
- 1623 Patten H T
- 1628 Jolly L E
- 1629 Dimock Edmond
- 1632 Kirk R L
- 1640 Diekmann E A jr
- 1646 Thrasher V C
- 1650 Batiz Louis jr
- 1654 Stafford Milton
- 1659 Copeland E P

CARTAGENA DRIVE — North 1 blk from 6222 University av

- 4241 Sutherland H W
- 4247 Beamish A A
- 4251 Caporale A B
- 4321 Mercer B N

CASITAS (Ocean Beach) — East from Cordova to Cornish, s of Hill

- 4411 Kunkle J H
- 4414 Bell Ellis
- 4415 VanElsberg R F
- 4416 Wisniew L V
- 4420 Baird C E
- 4421 Stapp R D
- 4422 Varner W P
- 4423 LeFebvre J F
- 4426 Lubo F B
- 4427 Richards L C
- 4428 Johnson J L
- 4429 Whittington H E
- 4432 West H O
- 4434 McCarron T B

CASS (Pacific Beach) — North from 1000 Pacific av

- 4135 Anderson D N
- 4138 Swalm C D jr

Oliver av intersects
Reed av intersects

- 4235 Wetmore L A
- 4236 Adams E E
- 4254 Vazquez Hiram
- 4264 Finley R F
- 4275 Ellis K B auto court
- Breck E D
- 4284 Holton E E auto repr
- 4286 Holton Viola Mrs beauty shop
- 4288 Lowder J W gro

Thomas av intersects

- 4401 Scott S C
- 4403 Slasor J L
- 4411 Lynch Margt M
- 4415 Jewell Joy B nurse
- 4427 Ackerman Carl jr
- 4429 LeClaire E W
- 4435 Slack R G
- 4437 Dickson J V
- 4453 Kremer C E
- 4455 Cosner C C
- 4463 Cowles O J
- 4465 Roberts W A
- 4475 Vacant
- 4477 Schiller Theo cameras
- 4479 Sterling Paint Store
- 4481 Larson C A restr
- 4485 Sampson's Men's Shop

Garnet intersects

- 4502 Wees M P phys
- 4508 Grand Central Mkt
- Townsend Ralph meats
- 4525 Singer David phys

Felspar intersects

- 4620 Vacant
- 4626 Ryan R E restr
- 4652 Einolander A C jwlr
- 4652 1/2 Brubaker C C
- 4660 Tyler F G
- 4660 Tyler V C Mrs children's clo

Emerald intersects

- 4666 Mudersbach J L signs
- 4667 Pac Beach Plmbg Co
- 4735 St Brigid's Catholic Ch
- 4735 VanVeggel J A C Rev
- 4761 Christ Lutheran Ch
- 4764 Andrews Hazel E
- 4776 Rettke C D

Diamond intersects

- 4825 Exclusive Uphol Co
- 4837 Pac Beach Auto Serv
- 4850 Brewer's stat
- 4852 Brewer A W
- 4873 Gibson W H Indy
- 4875 Gibson W H
- 4877 Vacant
- 4879 Vacant
- 4881 Vacant
- 4897 York E E

Beryl intersects

- 4907 Putness G E
- 4909 Alexander Claude
- 4911 Hansen Lyle
- 4913 Steffen H H
- 4925 Denham T W
- 4931 Calvert W M
- 4944 Adams A C
- 4952 Strudevick A E
- 4962 King C F
- 4966 Moser G W
- 4968 Wilbourn P W
- 4976 Gray M W Mrs
- 4978 Young R G
- 4984 Mayes Mildred G
- 4985 Emory F T

Wilbur av intersects

Loring intersects

Hyacinth intersects

GRAND AVE 1948

1042 Mosley A G ⊙
 1070 Wonderly E J Mrs
Dawes intersects
 1135 Henson T M ⊙
Everts intersects
 1211 Moore L M ⊙
 1212 Hinds D W
 1234 Δ Evans J F ⊙
 1235 Clark R M ⊙
 1251 Massey W H ⊙
 1260 George Anna Mrs ⊙
 1261 Δ Springer F H ⊙
 1268 Favorite W E ⊙
 1280 Olson H F
 1302 Kock E C
 1311 Δ Harris F I Mrs ⊙
 1318 Brock R C ⊙
 1319 Powers E B ⊙
 1324 Mahoney J J jr
 1326 Rosander R E
 1327 Sieck A H ⊙
 1335 Eacker Roger
 1338 Vacant
 1340 Vacant
 1342 Vacant
 1344 Vacant
 1361 Weiss J E ⊙
 1369 Δ Hall M O
 1371 Vacant
 1373 Δ Senter M F
 1375 Scoville E J
 1376 Pentecostal Holiness Ch
Gresham intersects
 1420 Pflanzner G W ⊙
 1427 Δ Kuhn R J ⊙
 1441 Mussler Allan
 1442 Burkhalter A L
 1443 Delozier A L
 1452 Δ Schaffer G A ⊙
 1460 Hathaway H D ⊙
 1465 Δ Embrey K E ⊙
Haines intersects
 1503 Δ Moreno A C ⊙
 1504 Δ Sarallanez A Q ⊙
 1512 Δ Howard M R ⊙
 1519 Δ O'Neill W A ⊙
 1539 Δ Smithers H E ⊙
 1543 Δ Asby C C
 1547 Δ Brisendine F C
 1555 Δ Moore L A ⊙
Ingraham intersects
 1621 Munday W P ⊙
 1636 Δ Callahan Bros genl contrs
 1641 Δ Breyer W F ⊙
 1644 Callaway J L ⊙
 1647 Wilper J L ⊙
 1652 Vacant
 1662 Δ Hayward R L ⊙
 1670 Kreft S W Mrs ⊙
 1676 Jacobs S A ⊙
Jewell intersects
 1704 Δ Handley Wm ⊙
 1718 Morton F B ⊙
 1726 Thomas Percy ⊙
 1727 Δ Shillak E W ⊙
 1734 Smith L P ⊙
 1750 Δ Bossert A C ⊙
 1753 Seaman W K ⊙
 1766 Δ Wallace T W jr ⊙
 1767 Δ Underwood J T ⊙
Kendall intersects
 1801 Δ Guyet Emil ⊙
 1804 Δ Sparks K A ⊙
 1812 Rasimas A V ⊙
Fanuel intersects
 1820 Doyle C M Mrs ⊙
 1836 Δ Cardenez V C ⊙
 1842 Δ Cardenez J M ⊙
 1843 Δ Wauschek E B ⊙
 1852 Walrod F W ⊙
 1853 Hickey M L ⊙
 1855 Williams J B ⊙
 1858 Rainwater H R ⊙
 1862 Davies T L ⊙
 1871 Fellows W H ⊙

1875 Full Gospel Temple
 Coiner A L Rev
Lamont intersects
 1903 Wagner C F gro
 1905 Δ Wagner C F ⊙
 1919 1/2 White Z V
 1924 Gleason W J
 1932 Δ Mularkey J J ⊙
 1937 Burlison D F Mrs
 Johnson O G ⊙
 1951 Hubert L S ⊙
 1959 Botelho P E Mrs ⊙
Morrell intersects
Noyes intersects
 2135 Strock D B ⊙
 2142 Δ Grant F M jr ⊙
 2153 Hernandez Gregorio ⊙
 2165 Boxley R L ⊙
Olney intersects
 2250 Bretney Portz
 2251 Engelke Arth
 2252 Seyboth F T
 2253 Mohler Alice E
 Mohler N L
 2254 Wheeler S C
 2255 Knauss G A
 2256 Δ Galvan T F
 Winters D F
 2257 Hie Lucien
 2258 Butler Wilma J
 2259 Tomei C P
 2260 Begley H H
 2261 Young D W
 2262 Barton Kellis
 Lindsey D E
 2263 Russell E M Mrs
 2264 Masterson Cecil
 Piper E G
 2265 Lyman E B Mrs
 2266 Hogan A L
 2267 Δ Jones O H
 2268 Farmer S F
 2269 Fulguro J G
 2270 Δ Schroeder H S
 2271 Atkins N M Mrs
 2272 Ekblad E F
 2273 Young V A
 2274 O'Callaghan L W
 2275 Stegemann O J
 2276 Gutierrez D O
 2277 Mason E H
 2278 Taylor W J
 2279 Lee L H
 2280 McEachern N E
 2281 Fowler H C
 2282 Belanger Z J
 2283 Nelson V E
 2284 Lowenstein Jas
 2285 Kemper P L
 2286 Garner C D
 Price Ethel Mrs
 2287 Pritchard J E
 2288 Fields H A
 2289 Broadway E F
 Hitson C E
 2290 Burns M R
 2292 Dwyer J E
 2300 Calahan G M
 2301 Hovde A B
 2302 Δ Harris F B
 2303 Willis C E
 2304 Sly C T
 2305 Gibbs H M
 2306 Williams Orval
 2307 Mercer M E
 2308 Samples H H
 2309 Callahan G M
 2310 Jones L D
 2311 Nau H L
 2312 Burrus J I
 2313 Δ Williamson J P
 2314 Δ Young H L
 2315 Rettig F C
 2316 Silva J F
 2317 Powell N E
 2318 Δ Owens H C

2319 Δ Settles J L
 2320 Peterson M G
 2321 Robles Frank
 2322 Zowada Jos
 2323 Rogers B I
 2324 Δ Brubaker J H
 2325 Reeser W E
 2326 Wilson R B
 2327 Burton Cath K
 Δ Codella R M
 2328 Reimers C H
 2329 Keck J R
 2330 Call A V
 2331 Fobert E E Mrs
 2332 Lange Bernice G
 2333 Hudgins H C
 2334 Etheredge J W
 2335 Johnson E A
 2336 Snodgrass H W
 2337 Lewis J R
 Womack J W
 2338 Scott W D
 2339 Coxsey C C
 2340 Jackson Walter
 2342 Lawler A C
 Sewell G S
 2344 Payne J P
GRANGER (Ocean Beach) —
 South 1 blk from Sunset Cliffs
 blvd, 3 w of Point Loma av
 4442 Δ Roux S G ⊙
 4443 Vacant
 4448 Nicoloff G B ⊙
 4454 Δ Kilmer J V ⊙
 4467 Δ Harrington M E ⊙
 4472 Δ Huntridge G W ⊙
 4476 Δ Downham F R ⊙
 4492 Δ Ness B J ⊙
Guizot intersects
 4505 Δ Knight W O ⊙
 4508 Δ Jacobson A S Mrs ⊙
 4514 Δ Storm Edwin ⊙
 4515 Δ Toerner C A ⊙
 4525 Vacant
 4535 Δ Laldlaw Adam ⊙
 4544 Vacant
 4553 Δ Kilgore J M ⊙
 4573 Δ Bobby E W ⊙
 4574 Δ Scott H B ⊙
 4581 Lauderdale J B
 4584 Δ Acheson N H ⊙
Froude intersects
 4603 Δ Coleman R L
 4606 Δ Ketteman C W jr ⊙
 4615 Δ Moore W B ⊙
 4616 Δ Potter G R ⊙
 4624 McKinsty M A ⊙
 4625 Buirch C L ⊙
 4628 Δ Warren R E ⊙
 4629 Δ Finch E T ⊙
 4646 Δ Quincey M W ⊙
 4654 Vacant
 4655 Δ Jones T E ⊙
 4664 Staack S G ⊙
 4665 Δ Robinson C Y ⊙
 4676 Δ Domes D D
 4686 Δ Lowery J W ⊙
GRANT (North San Diego) —
 Northwest from 4500 Green-
 wood
 5305 Δ P M Chem Co
GRANT WAY — East from 26th
 to 27th bet J and K
 2305 Gibbs R W Mrs
 2674 Δ Judd E D
 2678 Δ Judd E G
 2680 Cottrell Jos
GRAPE — East from 2000 1st av
 204 Vacant
 206 Δ Templeton C D
 208 Calkins J E
 210 Miles W J

HORNBLEND ST 1948

3435 Hasty C C Jr
3558 Less C R

HOME AV (East San Diego)—
Northeast from 45th, 1 s of
4500 Laurel

HOMER (Loma Portal)—North-
west from 2800 Rosecrans

3026 Vacant
3027ΔMcCornack Harriette F
Mrs ⊙

3030 Vacant
3036ΔLarson Nelson ⊙

3045ΔNaylor E L Mrs ⊙
3046ΔFarnsworth E F

Locust intersects
3104ΔJones B S
Jones D N

ΔWright J P Mrs ⊙
3105ΔSpotts G W ⊙

3111ΔWilliams L B ⊙
3114ΔRiscley J F

3120ΔMoser J L
3121ΔShea W P ⊙

3130ΔMiller R W ⊙
3136ΔHedges A S Mrs ⊙

3143ΔMann O B ⊙
3146ΔWilson D A ⊙

Evergreen intersects
3203ΔStephens T I ⊙

3204Olsen E M Mrs ⊙
3209ΔHvistendahl A C ⊙

3212 Vacant
3220ΔMathieson R H ⊙

ΔShure Jos
3221ΔJenner G E ⊙

3230ΔBeachler F W
3235ΔSmith H C ⊙

3236ΔTuller H C
3242ΔGiberson E F ⊙

3279ΔSummerfield Robt
Homer

Chatsworth Blvd intersects
3919ΔBrewer W M ⊙

HOMEWOOD DRIVE (Linda
Vista)—Northwest and se
from Linda Vista rd 3 n of
Chesterton dr

2804 Hall J W
2806 Black W T

2807 DeMattio Albt
2810 McDaniel S B

2820 Nadeau N M
2826 Bennett W J

2828 Terry T I
2833 Maisheff N T

2834 Machholz Edw
2835 Gustin John

2836 Shaw F C
2839 Wilson Christine L

2840 Self H E
2841 Bailey Alan

2842 Carver C E
2845 Kenner Thos

2846 Young H B
2847 Ellis Dorothy

2848 Thomson E A
2851 Miller Herman

2852 Johnston Virginia
2853 Molsberry Pauline M

2854 Mount G A
2857 Flint H L

2859 Naylor Richd
2860 Chillo Robt

2862 Coppess L A
2865 Latta A V

2872 Kidder J A
2874 Pearce Dora C

2875 Casey G H
2877 Letcher F R

2880 Evans J H
2882 Harris R A

2903 Hartman M V
2904 Steele Arcola

2905 Hecker A J
2906 Williams D J

2911 Kitchens T E
2912 Ramirez Juliet

2913 Estrada Constance
2914 Slatten Phyllis B

2919 Hell Stanley
2920 Dennis Stella W

2921 Marrel J J
2922 Richmond H E

2925 Macks I J
2926 Cook H W

2927 Bevans F M
2928 VanDerMaaten John

2931 Gregory C M
2932 Medina W H

2934 Himpel A C
2937 McCormick Betty

2938 Varns C T
2940 Haskell Ray

3004 Hoss H H
3005 Fowler Henrietta

3006 Haseltine Edith
3011 Ceck L W

3012 Powers E O
3014 Burrows Mildred

3019 Secord Frances
3020 Scarberry Jane S

3021 Smith Sadie M
3022 Gill Robt

3027 Hickey Helen
ΔRoberts Violet

3028 Healey R G
3029 Webb Mary R

3030 Smithson John
3035 Morris Cath

HOMEWOOD LANE (Linda
Vista)—Southeast from Linda
Vista rd to Westmoreland dr

3003 Walker F M Mrs
3004 Thompson Gertrude

3006 Palmer J E
3011 Farris Louis

3012 Bracken L H
3013 Buchanan R B

3014 Griffith Ada C
3019 Hillard Jas

3020 Mitchell R C
3022 Cesena Joe

3027 Etter Clyde
3028 Fix G W

3037 Knight Orland
3038 Gillilan Margt

3039 Moelroy Carl
3040 Kegg V L

3043 Jenking Marjorie
3044 Lopez J M

3045 Whitfield Juanita E
3046 McClure A J

HONEYCUTT (Pacific Beach)
—North from 2 blks s of 1950
Pacific av

3908 Croakes J F
3924 Marsden E J ⊙

Fortuna av intersects
4011 Hougle P L ⊙

4014 Crane L W
4037ΔHouston Robt ⊙

4053 Crenshaw J R ⊙
4056 Fitzpatrick Nellie Mrs ⊙

4064 McNealy Byron ⊙
4068ΔWhatley A M ⊙

4094 Keating Norma Mrs
HORNBLEND (Pacific Beach)

—East from 4450 Ocean Blvd
721ΔHull Mary W

722ΔDiehl Dorothy
724ΔMitchell G S

725 Treffenger C H ⊙
rear Kasson Clara R

726 Shirley R E
729 Marshall E A

738 Clarke C M
748ΔDuemler S O ⊙

Mission Blvd intersects
822ΔLove J M

824 Leshner M J jr
826ΔHardesty D E

827ΔWalters B M
831ΔBallantine D H ⊙

837ΔPendleton E O ⊙
854ΔRandolph H E

856ΔDupre T A
858 Lancaster F R

859 Vacant
860 Liphon C R

861ΔBusteed G S Indy
862 Nygaard R L

863 Hannah E M pntr
867 King P E

869 Robertson R E
Bayard intersects

911 Nurse Frank ⊙
913 Cole W J

923ΔCash S B ⊙
924ΔLeonard M P Mrs

926ΔLeonard L L
929 Thaanum A T

934ΔCecchi Dooley
935 Hampton Ronnie

937ΔDavis Ophelia M
942 Busteed G S

945ΔDenton Kenneth real est
950ΔRavencroft R W ⊙

960ΔCline J H ⊙
960½ Donaldson G H III

963ΔMilligan W A bldg contr
1016 Painter M M Mrs ⊙

1024ΔHay W L ⊙
1036 Allaben J L ⊙

1045ΔMinnich I L ⊙
1056 Kellow W G

1060ΔMaxwell H W
1080 Boatman C H

1086 McAlpine A L ⊙
Dawes intersects

1111 Vacant
1117ΔKraus C F ⊙

1127ΔDaley T L ⊙
1135 Martin R A ⊙

1143 Cannon R L ⊙
1153 Cooley J R

ΔSurry P W ⊙
1169 Arithsor A M ⊙

1170ΔKelso E M Mrs ⊙
1170½ Mitchum F L

1175 Leonard A R ⊙
Everts intersects

1211 Vacant
1215 Vacant

1219ΔPerea Noe ⊙
1227 Griswold H M Mrs ⊙

1235ΔThorpe G S ⊙
1235 Vacant

1236 Brewer C V Mrs ⊙
1238 Vacant

1260 Hendricks J R ⊙
Fanuel intersects

1301 Bahde H G
1327 Becker T F

1335 Sedley R W ⊙
1336 Witto A R ⊙

1344 Parker T J ⊙
1352ΔHavlik Jos ⊙

1360 Rhodes Wm ⊙
1361 Rothero A C ⊙

1367 Christian C L ⊙
Gresham intersects

1404ΔGargas Arth
1406 Messer E R

1412 Bennett P S ⊙
1419ΔSann C E ⊙

1425ΔMcFarlane J C ⊙
1430 Coomes E C ⊙

1436 Vacant
1438 Vacant

1444 Vacant
1446 Vacant

1459 Campbell J D ⊙

1302 - 1st Ave.

REED AVE 1948

University Ave.

Jackson 5189

San Diego, Calif. (ASSOCIATION)

OR
myne
Co.
tate
nce
ME
CE
RY
DYKE
UE
ph
D
ER?
OUR
ER
9574
6637
FIR
OD
OD
DOORS
IC
ARE
vice
RR
ER

REDWOOD—Contd
 2825 Fuller A A
 2830 O'Connell V V
 2838 Mielke C H ins agt
 Granada av intersects
 2845 Schreff O A
 2852 Orlansky Saml
 2875 Brosby Caroline L
 2876 Stuart Corrinne C
 2886 Ewell W A
 2890 Geddis T B
 29th intersects
 2902 Cartledge G R
 2914 Veall M B Mrs
 2920 Taylor T J
 2928 French 5 O
 Dale intersects
 2965 Downs E E
 2968 Sisty C W
 2972 Ferguson R C
 2974 Sullivan P N M
 2976 Painter C A Mrs
 2978 Smith W E Mrs
 2979 Hale Edw
 2981 Leatherman T W
 2983 Dooley Claude jr
 2985 Gamble Chas
 30th intersects
 3030 Neal J D
 3033 Ford E W
 3035 Morefield M T Mrs
 3037 Lebus R E
 3038 Doll G E
 3040 Archard M M Mrs
 3040 1/2 Vacant
 3041 Gregg E M Mrs
 Randall L W Mrs
 Grim intersects
 3051 Jurman H B Mrs
 3059 McKenzie D A
 3061 Forster H H
 3070 Woodward H R
 3075 Bowen P L
 3076 Britt J B
 3079 Vick Aug
 3093 Slane Hugh
 31st intersects
 3104 Sims W H
 3114 Bryan C M Mrs
 3119 Jackson W E
 3129 Metrovitch Geo
 3137 Cross H R
 3141 Ferguson C C
 Herman av intersects
 3151 McChesney V H
 3154 Lill A F Mrs
 3159 Turner T D
 3160 Carter L D
 3163 Hendrex O O
 3170 Hohlitt A L
 32d intersects
 3206 Davis R H
 3215 Conn G D
 3216 Kefalas G J Mrs
 Bancroft intersects
 3224 Barreras V M
 3264 Rogers Florence H
 3265 Peck H J
 3274 Schaubel W G
 3275 Nelson E A L
 33d intersects
 3314 Bard A J
 3315 Lipton Lewis
 3320 Cole G E Mrs
 Felton intersects
 3346 Schneider N H
 3352 VanLiew E M Mrs
 Gregory intersects
 3368 Lynn J H
 3382 Hanson D W
 McKinley intersects
 3406 Demangos S J
 3421 Atwood R H
 3427 Thomas J E
 Boundary intersects

3551 Carlisle R H
 3570 Baker W K
 Vancouver av intersects
 3595 Robertson D S
 3720 Cartwright Ella Mrs
 4012 Gould C F
 4020 Ordonia Jesus
 4546 Simkins J L
 4585 Courville J J
 REDWOOD, WEST — West
 from 3100 1st av
 631 Hancock A J
 643 Sears K A
 655 Wallen A J
 Eagle intersects
 1007 Bingham W D
 1020 Balistriere Antonio
 1030 Carniglia Jack
 1032 Castagnola Andw
 1040 Heflin M C Mrs
 1042 Edwards R G Mrs
 Union intersects
 1104 Woolman R H
 State intersects
 1119 Faber Maryann G
 Killman David
 1214 Butzow T F
 1216 Neal F I Mrs
 1246 Cavitt E P Mrs
 1248 Stephenson R W
 1250 Appleford I B Mrs
 Columbia intersects
 1302 Burton E B
 1304 DelGuante Isabel
 1318 Smith Vanera Mrs
 1320 Russo J H
 1321 Rankin M L
 1324 Ramsey O W
 1324 1/2 Jones R C
 India intersects
 1430 Denver C D
 Kettner blvd intersects
 REED AV (Pacific Beach) —
 East from 4250 Ocean blvd
 815 Karp L M
 825 Folsom J S
 831 Rodrigues Manuel
 839 Boothe A W
 849 Propp P M
 852 Sullivan L A
 854 Morgan H D Mrs
 Bayard intersects
 876 Lorentzen E J
 925 Rieckmann A F
 927 Stifter J E
 935 Emigh Danl
 943 Foleka F G
 944 Prado Arnold
 952 Weaver W D
 953 Coleman D C
 960 Sherman Lloyd
 961 Morse Geo
 967 Rios Jose
 Cass intersects
 1027 Cowdin Eliz Mrs
 1035 Ellison M J
 1045 Thomas P D
 1051 McElvany J W
 1059 Fuller E C
 1067 Gardner K L
 1075 Elwell M O
 Dawes intersects
 1111 Dotson S E
 1119 McKerie C W
 1133 Stafford G W
 1145 Gilbert Phillip
 Evert intersects
 1146 Vacant
 1214 Parsons J E
 1215 Mac Dougall J H
 1221 Bozone Steven
 1227 St Anna Dennis
 1230 Allison J A
 1243 Rios R F
 1259 Potter R A
 Fanuel intersects

1264 Vacant
 1319 Perry L J
 1320 Black F O
 1330 Logan D G
 1333 Vacant
 1338 Cox F E
 1343 Walters G H
 1344 Chester Saml
 1368 Ball H P
 Gresham intersects
 Haines intersects
 1503 Zeluff J F
 Ingraham intersects
 Jewell intersects
 1504 Robinson A
 1527 Galbreath R C
 1536 Holmes W R
 1565 Fields W W
 1656 LaPointe A T
 1703 Wolfe LeRoy
 1704 Bresser B G
 1709 Donley W T
 1712 Dale C V
 1720 Ross B C Mrs
 1721 Dvoracek J E
 1729 Lobbett J W
 1730 Curtis L F
 1735 Swarts W R
 1738 Goodner M D
 1743 Thomas A L
 1746 Anderson J W
 1751 Anderson J C
 1752 Bellante N B Mrs
 1759 Barnett E J
 1767 Brooks J L
 1775 Reynolds W E
 Kendall intersects
 1804 Himes R V
 1805 Ehrlich Jos
 1811 Ferrell H M
 1812 Carruthers K S
 1818 Aartsen John
 Vuyk H J
 1820 Charves Herma Mrs
 Neathery R B
 1821 Romig O G
 1827 Thornton M E
 1835 Corbeille E I Mrs
 1842 Wright C M
 1844 Kay J W
 1845 Kiegle E F
 1846 Skelton J A pub acct
 1854 Wolf P R
 1855 Thorner F P
 1860 Petersen H L
 1861 Johnson John
 1867 Harrison M J
 1870 Havel F A
 1875 Callaway T W
 1878 Ciszek T J
 Lamont intersects
 1921 Whistler R E
 1924 Dorson M E
 1964 Strep G A
 1976 Carpineto J T
 Morrell intersects
 2005 Wenckel C G
 2024 House J E
 2024 1/2 Lougher J D
 2040 Ruiz Amado
 2048 Quiroz J V
 2054 Bentley T J
 2058 Bair I E Mrs
 Noyes intersects
 2104 Bair I L
 2134 Marshall Jos
 2140 Haun W C
 2159 Ellery R V
 2174 Todd H W
 Olney intersects
 2250 Verwyvelt J A
 2251 Null A B
 2252 Rae M J
 2253 Barker A J
 2254 Forbes D V
 Forbes Ethel Mrs
 2255 Hamlin M E

THOMAS AVE 1948

RIENCE

204 W. Washington

3347 El Cajon Blvd.

1140 Garnet, Pacific Beach

141 National Ave., National City 7-4575

TEXAS—Contd

- 4075 Alme E E
- 4077 Fry Floyd
- 4078ΔBurnside C B
- 4079 Blackwell R G
- 4080ΔCalkins E A Mrs ⊙
- 4082 Mackey K M
- 4083ΔGilbert M O Rev
- 4095 First Church of God
- 4096ΔBurnett J O ⊙
- Polk av intersects**
- 4107 Brennecke F K
- 4109ΔSaddlemire J P Mrs
- 4110ΔFlaugh M M Mrs
- Jones E C F Mrs ⊙
- 4111ΔMcMenamy Arth
- 4113ΔKutzer Emanuel
- 4115ΔCoady M G
- 4118ΔCarroll J E ⊙
- 4121 Chandler F F ⊙
- 4124ΔClugston B S Mrs ⊙
- 4125 Suhr Lucile
- 4127ΔSessum F M Mrs ⊙
- 4129 Running N C
- 4134ΔChristensen J A ⊙
- 4135ΔBrewer L M Mrs ⊙
- 4141ΔSherman E A
- 4143ΔBartell R W
- 4147ΔWatkins Dave
- Watkins Jas
- 4150 Norsworthy B J
- 4151ΔMarlor D T ⊙
- 4153ΔShepherd L V
- 4155ΔWagstaff W D ambulance serv
- 4160ΔMurray A H Mrs ⊙
- 4161ΔBailey A D
- 4163ΔHofmann A F
- 4167ΔShaffer C C ⊙
- 4170ΔSchwab F W ⊙
- 4173 Donovan W P ⊙
- 4174 Vacant
- 4175ΔBagstie C H
- 4177ΔBriscoe F H
- 4179ΔKane L R
- 4183 Huff C W
- ΔWhitten B C ⊙
- 4185ΔVogt E L
- 4193ΔStephens L P Mrs ⊙
- 4194ΔRoss F L ⊙
- 4196ΔKuper K E Mrs ⊙
- Howard av intersects**
- 4202ΔMoore W P
- 4212ΔEarnst J M Mrs ⊙
- 4220ΔMoore Isabelle Mrs
- 4224 Dowen J R
- 4225 City St Dept
- ΔDelgado J E ⊙
- 4226 Hunter R B Mrs ⊙
- 4228ΔForbus E P ⊙
- 4230ΔCastro Thos ⊙
- 4235ΔRice Benj ⊙
- El Cajon Blvd intersects**
- 4318ΔCarpenter I M Mrs ⊙
- 4320ΔGoodman L W ⊙
- 4325ΔHerman Warren
- 4327ΔOveland C I
- 4330ΔHarrington C G
- 4331ΔSergi E E ⊙
- 4333 Bruner F M Mrs
- 4335 Blodgett Ruth L
- 4336ΔFrank J E ⊙
- 4339ΔMiller R R
- 4341ΔSchipper M B
- 4342ΔWood H E ⊙
- 4343ΔSonderman R G Mrs
- 4345 Vacant
- 4346 Novello J W ⊙
- 4347ΔFreedman Mack
- Samuels M J
- 4349ΔOlsen Harold
- 4351ΔFunkhouser H K
- 4352ΔIannus Lawrence ⊙
- 4353ΔThompson W R
- 4355ΔHarris J M
- 4357ΔThornton W B
- 4359ΔLaird J A
- 4360ΔBerg J M ⊙
- 4361ΔJason W J

- 4363ΔHarrison F H
- 4365 Schularecki Edw
- 4367ΔMcLeod W T
- 4368ΔWhite Juanita A
- 4369ΔWysowski R I
- 4370ΔPool M C Mrs ⊙
- 4371ΔGere M O
- 4373ΔFritton J A
- 4376ΔMackey Carrie Mrs ⊙
- 4377 Mettler Steph
- 4379ΔTigner G J
- 4381ΔMcMahon E J ⊙
- 4382 Lund H A
- 4383ΔHorton R F
- 4384ΔLashier J E Mrs
- 4385ΔDuncan J T
- 4387 Hayward L L
- 4388ΔPierce L P Mrs ⊙
- 4390ΔPierce R H
- 4394ΔHartson A D ⊙
- Meade av intersects**
- 4404ΔBrown R M gro
- 4411ΔJones G E ⊙
- 4412ΔRyal E E
- 4415 Brannon Genevieve F
- 4417 Phillips C L
- 4420ΔCobb M L Mrs ⊙
- 4423ΔDukes C W ⊙
- 4430 Dearing F M Mrs ⊙
- 4431ΔDietrick M W ⊙
- 4433 Gyllstrom L S Mrs
- 4434ΔCanaday Ella E
- 4436ΔMindeman L H ⊙
- 4437ΔSchrun C L
- 4442 Morris A E
- 4445ΔRoyalty O S ⊙
- 4451 Cross C D
- 4452 Leason E E ⊙
- 4459 Trenholm Kenneth
- 4460ΔWiggs B M ⊙
- 4461ΔStewart N N ⊙
- 4463ΔLittle H E
- 4467 Yockers D C
- 4470ΔKingsbury E W ⊙
- 4476ΔWright R J ⊙
- 4478 Lacher LaBelle
- 4480ΔGruenhagen Henry
- 4482ΔYalden A G
- 4483ΔPenman E M Mrs ⊙
- 4484 Chevalier P I
- 4486 Wilson J C
- 4487ΔLangguth E C ⊙
- 4488 Mayne J W
- Monroe av intersects**
- 4502ΔLepsh J M ⊙
- 4510ΔNunnally L A ⊙
- 4515ΔDunning A M Mrs ⊙
- 4516ΔHolbrook N F ⊙
- 4517 Philbrook Geo
- 4522ΔStevens Clara E
- 4525 Reivre W J
- 4530 Elliston A E ⊙
- 4531 Marnell L H
- 4535ΔLinkenhelt H N ⊙
- 4536ΔMonroe M A Mrs
- 4541ΔFrech E L ⊙
- 4542ΔArnold W J ⊙
- 4548 McCullough R W
- 4553ΔJordan G L ⊙
- 4555ΔOlson Isabelle Mrs ⊙
- 4557 Olson J E
- 4558ΔRussell E A ⊙
- 4562 Swan R E L ⊙
- 4564ΔJacobs L T Mrs ⊙
- 4567ΔEllsworth I H ⊙
- 4569ΔTurner Wesley
- 4570ΔChristmann J B ⊙
- 4571ΔWadman E R ⊙
- 4573 Chewing G R
- 4576ΔGrant R C ⊙
- 4577ΔBledsoe R M
- 4579 Grantham E J
- 4581ΔPayne J R ⊙
- 4583ΔRhodes C C
- 4585ΔWhite L J ⊙
- 4586ΔSorensen G C ⊙
- 4587 Markley P L jr
- 4594ΔWeiner Hyman
- Madison av intersects**

- 4616ΔMcMahon J H ⊙
- 4625ΔMcClatchey C R
- 4625½ΔBenson Henry
- 4631ΔMacBush Alex ⊙
- 4635ΔRoss C S ⊙
- Mission av intersects
- 4665ΔSievers B M
- THOMAS AV (Pacific Beach)**
- East from 4300 Ocean Blvd
- 701ΔLaZar Reina W music
- tchr ⊙
- 705 Ratliff C P
- 711 Potratz A G ⊙
- 715ΔBurge L G
- ΔQuinn Margt L ⊙
- 717 Pacific Inn
- Nygaard Irene Mrs ⊙
- 815 Bentley Dorothy Mrs
- 833ΔEmbery K A ⊙
- 833½ Embert R L
- 834ΔBurnley J M
- Bayard intersects
- 835 Russell M M ⊙
- 855 Ybarrondo D A
- 857 Green V L
- 859ΔPlumb R F
- 861ΔWedge H C
- 863 Muelheim R C
- 865 Wylie R A
- 867 LaTourette G M
- 909 Hubbard R T ⊙
- 919 Osgood A H
- 937 Lyman R H ⊙
- 941ΔTeiheggen Annie Mrs
- 943ΔHart J P ⊙
- 944 Lakey M R tourist camp
- Sutton C A
- 945ΔDavis W F
- 947ΔLavine A J
- 950ΔHolmes F J
- 954 Berryhill M F
- 961ΔJohnson D S Mrs ⊙
- 969ΔHigbee Mary Mrs ⊙
- 972ΔAmes Eliz Mrs ⊙
- Cass intersects**
- 1012ΔHawkins C O ⊙
- 1018 Wolfe Ann Mrs ⊙
- Dawes intersects**
- 1104ΔKing W M ⊙
- 1111ΔBettencourt D E
- 1119ΔVolpe A E ⊙
- 1122ΔMcGinley L M ⊙
- 1127ΔLedette J L
- 1130ΔHeuslein E K ⊙
- 1135 Millea L E
- 1143ΔFisher L J ⊙
- Everts intersects**
- Fanuel intersects**
- 1167ΔCompton J G ⊙
- 1175ΔNeeleman Leo ⊙
- 1204ΔMerkel Elmer ⊙
- 1214ΔBanks A E
- 1231ΔShewbert W J jr
- 1252ΔDesilats A J ⊙
- 1255 Hooper J L ⊙
- 1258ΔDePauli A A
- 1259 Peacock G P
- 1266ΔDoore L A
- 1267ΔKing F L ⊙
- 1268½ Otery Orval
- 1319 Ford R J ⊙
- 1320 Haley G F ⊙
- 1327ΔTorbert John ⊙
- 1328 Millington J W
- 1335 Breckenridge R F
- 1338 Langston V C ⊙
- 1377 Helmuth J W
- Gresham intersects**
- 1428ΔIngle S G ⊙
- 1433 Masters Willard ⊙
- 1441 Blanchard Donald
- 1448 Johnson John ⊙
- 1455ΔRichardson H W ⊙
- 1460ΔPerry L A ⊙
- 1475ΔHenderson R P
- Haines intersects**
- 1504ΔGist H A ⊙
- 1518 Hastert Martha Mrs ⊙

BAYARD ST 1943

<p>BARR AV—Contd 905 Evenson F F 911ΔManley D V R jr ⊙ 916ΔStrasburg W J jr ⊙ 922 Edwards R S ⊙</p>	<p>3524 Zamiska J J Monterey ct intersects 3538ΔWhite H J 3546ΔHolmes Lester 3580ΔPayne Harold ⊙ 3590 Leckie J C jr San Juan pl intersects</p>	<p>3328ΔMann W H ⊙ 3343ΔEdwards A C ⊙ 3357 Hilton J H 3362 Powell C S ⊙ Kingstown ct intersects 3374ΔElledge R R ⊙ 3380ΔCoker John ⊙ 3392ΔHorner R E J ⊙ San Luis Obispo pl intersects</p>
<p>BAY FRONT—Southeast from Sigsbee to Sampson, 1 s of Colton 1995ΔSun Harbor Packing Co canners</p>	<p>3648 Pearson Wm Plymouth ct intersects 3727 Nicholas Milton ⊙ 3729 Jones Gordon 3732 Vacant Pismo ct intersects</p>	<p>3408ΔBigelow Harriet Mrs ⊙ 3410 Kinne F M 3416ΔWild R C Liverpool ct intersects 3434ΔEdwards H J ⊙ 3462 Krieger P R ⊙ 3468 Adams A H ⊙ 3482 Burdette J B ⊙ Manhattan ct intersects</p>
<p>BAY VIEW AV — North from 3700 A</p>	<p>3763 King T C 3771ΔClore Mary E 3774ΔBrotzman H H ⊙ 3776ΔDrew R A ⊙ 3777 Sieverling P K Mrs 3783 King Eliz E Rockaway ct intersects</p>	<p>3544 Ross H C 3546ΔBarto T M Nahant ct intersects 3560ΔPourade E K 3562 Bearinger A W Mrs 3564 Wieggle Eddie Nantasket ct intersects</p>
<p>BAY VIEW COURT (Mission Hills) — In semicircle from 1 blk e of 4000 St James pl, 1 s of Sheridan 4047ΔHeath Winifred R ⊙ 4051ΔRocle R E ⊙</p>	<p>3812 See E H 3841 Lawrence Hudson ⊙ 3841½ Koulour Gus 3844 Vacant 3845 Daneke Geo Sunset ct intersects 3852 Petersen L J</p>	<p>3584 Maxwell J N 3587 Struck T D 3591ΔCoppock C E San Juan pl intersects 3610ΔSmith L T ⊙ 3614ΔSimmons J W ⊙ 3620 Klint Lavern 3624ΔPaskowitz Louis 3633ΔEdwards Hilma Mrs ⊙ 3638ΔHarbin L C ⊙ 3644ΔAnthony E N ⊙ Ormond ct intersects</p>
<p>BAYARD (Pacific Beach) — North from 1 blk s of 900 Pacific av</p>	<p>BAYSIDE WALK (Mission Beach) — North from Aspen ct, 2 e of Mission blvd 2622ΔHarris Geo 2632ΔFoerster C J ⊙ Anacapa ct intersects Allerton ct intersects</p>	<p>3648ΔHughes E C 3656ΔDeBarris Frank ⊙ 3660 Hammond W E ⊙ 3666 Munn Jeanette West Eva Ostend ct intersects 3676ΔRebecchi Mario 3680 Grabbit L P 3684 Markley H F 3688ΔWilke A L ⊙ 3696 Leitch Susie Mrs ⊙ Santa Clara pl intersects 3720ΔCashere Bruce ⊙ Portsmouth ct intersects</p>
<p>4000 Wilson T W 4005ΔScripps T O ⊙ 4036 O'Malley J R ΔScripps S E Mrs ⊙ 4121 Wilshire D M Mrs Oliver av intersects 4225 Strgron C A Reed av intersects 4316 Davies Conway 4317 Heim F W Tourmaline intersects 4406 Moos L R 4408ΔMichel R J 4410 McGuffey L T 4412 Anderson R D 4425 Connell Robt 4435 Gale M H 4441 Leggett C W 4630ΔMakepeace A D ⊙ 4679 Johnson P E E ⊙ 4815 Rice-Wray V D C 4916 Robinson M O Mrs ⊙ 4935 Ronayne G B ⊙ 4937 Taylor Orrin Law intersects</p>	<p>2696ΔWilkins E J San Luis Rey pl intersects 2709ΔMueller S H ⊙ 2715ΔCurrier W J ⊙ Avalon ct intersects 2726ΔArcher C A ⊙ Balboa ct intersects 2741ΔKellogg J O ⊙ 2758ΔPatten C R ⊙ 2760ΔPeyton G L ⊙ 2766ΔRandall Clara L ⊙ Brighton ct intersects 2774ΔSteed G B 2776ΔSours P J ⊙ 2778 Emmitt G D 2790ΔSmith L W Capistrano pl intersects 2830ΔButson L E Mrs Cohasset ct intersects Coronado ct intersects Deal ct intersects</p>	<p>3732 Vacant 3736 Vinson Ferris Pismo ct intersects 3740ΔMatheson B O 3746 Ambrose Geo Queenstown ct intersects 3756 Asher J M ⊙ 3764 Stewart F E 3766 King E W Redondo ct intersects 3768 McKay T A 3770 Darley R W 3774ΔHuntamer J V ⊙ 3784 Vacant Rockaway ct intersects 3786 Vacant San Jose pl intersects 3788ΔDeCuenta G O Mrs 3804 Vacant 3816 Vacant Salem ct intersects</p>
<p>5126 Naughton W J 5130 Donahoe D J 5134 Mosone G J 5138 Carter J W 5150ΔEisenberg Irving Harshfield Bryon ⊙ Turquoise intersects</p>	<p>2886ΔJohnson W F San Gabriel ct intersects 2912ΔGwynn F H 2916 Vacant Devon ct intersects 2930 McCormick Michl 2932ΔPearson H E 2940 Underwood Amanda E ⊙ 2944ΔClark W F ⊙ Dover ct intersects 2962 Chambers E N Mrs ⊙ Ensenada ct intersects</p>	<p>3826ΔBrown D W 3834 Vacant 3834½ Vacant 3836 Payne Thos 3848 Sullivan L E ⊙ Sunset ct intersects 3854ΔPurcell G E 3856 Earle Margt ⊙ Tangier ct intersects 3862ΔCickner E A 3864ΔCallahan E O Mrs ⊙ Toulon ct intersects</p>
<p>BAYONNE (Pacific Beach) 3423ΔOtt L F 3428ΔBulford S S 3454 Peterson J S La Cima dr intersects La Mancha dr intersects 3611ΔRobinson W A ⊙</p>	<p>3216 Vacant 3220 Marr Madelyn Mrs 3236ΔCrie E P ⊙ 3240 Keach R D 3246ΔPrickett W W ⊙ 3246½ Mann N H Isthmus ct intersects 3266ΔLittler S F ⊙ 3274 Shuffler Louise Mrs 3276 Coley W B ⊙ 3278ΔJenks Fredk 3286 Chase K W 3288 Corbett J H 3291 Vacant Jamaica ct intersects</p>	<p>3826ΔBrown D W 3834 Vacant 3834½ Vacant 3836 Payne Thos 3848 Sullivan L E ⊙ Sunset ct intersects 3854ΔPurcell G E 3856 Earle Margt ⊙ Tangier ct intersects 3862ΔCickner E A 3864ΔCallahan E O Mrs ⊙ Toulon ct intersects</p>
<p>BAYSIDE LANE (Mission Beach)—Northeast from Mis- sion blvd to Pacific av along Mission Bay front 2672ΔStell G H ⊙ 2674 Johnson Mercedes Mrs 2696ΔPease H M 2759ΔPlummer L E 2764ΔSmith Saml ⊙ Weitzman Hyman 2768 Fleming J G 2822 West P W Mrs ⊙ 2830ΔCrouse L P Mrs ⊙ 2862 Henson K H 2870ΔHult E B 3274 Loften Louise Jamaica ct intersects Santa Barbara pl intersects 3442ΔBirch Matthew Liverpool ct intersects</p>	<p>3216 Vacant 3220 Marr Madelyn Mrs 3236ΔCrie E P ⊙ 3240 Keach R D 3246ΔPrickett W W ⊙ 3246½ Mann N H Isthmus ct intersects 3266ΔLittler S F ⊙ 3274 Shuffler Louise Mrs 3276 Coley W B ⊙ 3278ΔJenks Fredk 3286 Chase K W 3288 Corbett J H 3291 Vacant Jamaica ct intersects 3310 Stuart H H 3312 Kirchem P J 3314 Sommer P N</p>	<p>3826ΔBrown D W 3834 Vacant 3834½ Vacant 3836 Payne Thos 3848 Sullivan L E ⊙ Sunset ct intersects 3854ΔPurcell G E 3856 Earle Margt ⊙ Tangier ct intersects 3862ΔCickner E A 3864ΔCallahan E O Mrs ⊙ Toulon ct intersects</p>

CASS ST 1943

<p>CAPITAN AV—Contd 2434ΔBeagles F L Mrs ⊙ 2439ΔPoltere I G ⊙ 2444ΔPlansek J J ⊙ 2451ΔLadd F H ⊙ 2454ΔJames W A ⊙ 2457ΔSolimine C B ⊙ 2464ΔAllison A M Mrs ⊙ 2465ΔSmith G J ⊙ 2472ΔSandberg Wm ⊙ 2475 Downey J J 2484 Schuester R P ⊙ Laurel intersects</p>	<p>390 Ferguson J L 391 Smith E C J intersects 406 Pickett H D 407 Loesching L A 410 Haaz Steph 411 Harmon W B 418 Carpenter J N R 419 Dennison W E 422 Brown L M 423 Kuykendall C S 433 Cox P A 434 Jewell T L 439 McLean Albt 440 Schlax J S 447 Lee O D 448 Platt J L 505 O'Berry J A 506 Stribling A R 515 Elson L E 516 Williams W O 526 Parker V L 527 Buyer W D 528 Jones D H 529 Murphy Margt Mrs 536 Swoboda A A 537 Chase F A 538 Bement R M 539 Dunkle V W</p>	<p>CASITAS (Ocean Beach)— East from Cordova to Cor. nish, 6 s of Hill 4411 Kunkle J H 4414 Bell Ellis 4415 Arnold H H 4416 Wisniew L V 4420 Beck Frances E 4421 Rainwater Roscoe 4422 Hall Louise B 4423 LeFebvre Jos 4426 Lubo F B 4427 Elliston G C 4428 Johnson Jeddle L 4429 Whittington H E 4432 West H O 4434 Zachow Morton</p>
<p>CAPPS—East from 3550 28th 2801ΔFrichette R R ⊙ 2815 Eklund Marguerite 2817 Shattuck W H jr 2819 Billick Mary E Utah intersects 2851 Akins P L Granada av intersects 2871 Walker Robt 2877 Blinn Gerald 2880 Turnbull Arch 29th intersects 30th intersects 3013 Schmahl U</p>	<p>Market intersects CARLETON (Roseville)—North- west from 3 blks s of 1250 Rosecrans 2842 Pt Loma Full Gospel Tabernacle Scott intersects 2904 Pearce H T ⊙ 2908 Alameda G G ⊙ 2910 Steffen H H 2918ΔLaserda J P ⊙ 2919ΔPerry M M ⊙ 2930 Madrugo A X ⊙ Rosecrans intersects 3010 Safeway Stores gro 3020 Neves Manuel ⊙ 3021ΔAthaide J M ⊙ 3027 Lauriano Alvaro jr 3028 Luis Manuel 3030 Azevedo Isabella Mrs 3034 Tavares F J ⊙ 3035 Freitas Lawrence ⊙ 3036ΔSilva M A ⊙ 3042ΔNunez Jos ⊙ Locust intersects 3112 Chages M A jr 3119 Gama M H ⊙ 3120ΔChages Manuel ⊙ 3128ΔSilva G J ⊙ 3129 Ferreira J M ⊙ 3135ΔSantos Frank ⊙ 3144 Harter S M Mrs ⊙ 3145ΔCardosa J G ⊙ 3146 Gasper Jos Evergreen intersects 3204 Nascimento Manuel 3210ΔSouza Manuel ⊙ 3227ΔMonsees S V ⊙ 3228ΔDavidson John ⊙ 3242ΔSheffield E F ⊙ Willow intersects 3348ΔCarter H V ⊙ Clove intersects</p>	<p>CASS (Pacific Beach) — North from 1000 Pacific av 4135 Anderson D N 4138ΔSwalm C D ⊙ Oliver av intersects Reed av intersects 4236 Adams E E 4275ΔEllis K B tourist camp ⊙ Ellis E J McClure W B Melges C M Mrs gro Oja Helen Mrs 4286 Bragg R J 4288 Yogerat H J Thomas av intersects 4427ΔHerb R D 4429ΔSwalm W T 4435ΔWest H A 4437 D'Vincent Freeman 4453ΔBehrens R E 4455ΔLane A H 4463 Ingraham C L 4465 Solomon John 4475ΔSamuel R C ⊙ 4489 Meyer C R restr Garnet intersects 4502ΔLovell H O phys 4504 Harford Roy meats Merrick J J gro Tuttle D B fruits 4508 Vacant 4508ΔPacific Beach Plmbg Co 4525 Vacant Felspar intersects 4620 McIntosh H S gro Emerald intersects 4652ΔMann C K ⊙ 4660ΔMoes A J ⊙ 4666ΔAlaup Jas ⊙ 4735 St Brigid's Catholic Ch ΔVan Veggel J A C Rev 4764 Tobin M O ⊙ 4776 Rettke C D ⊙ Diamond intersects 4877ΔHitchcock R W 4897ΔJohnson L A ⊙ Beryl intersects 4925ΔGouraud M T ⊙ 4931ΔCalvert W M ⊙ 4944 Crandall L H auto ct ⊙ 4952ΔAndrews M K Mrs 4962ΔShute J J 4966 Holt R J 4968 Shawbold Dean 4972ΔCarvajal E R 4976 Summermyer Karl 4978ΔMorrison D B 4984ΔRamsey Wm Wilbur av intersects Loring intersects Hyacinth intersects 5105ΔDaschner R F ⊙ 5115 Herbertz H W ⊙ 5127 Sawyer P R ⊙ 5141 Clint W H jr ⊙ Sapphire intersects 5155ΔWilliams Russell fuel ⊙ 5158 Burris D W 5188 Doughty L A Mrs gas sta Fowler J D</p>
<p>CARLETON (Roseville)—North- west from 3 blks s of 1250 Rosecrans 2842 Pt Loma Full Gospel Tabernacle Scott intersects 2904 Pearce H T ⊙ 2908 Alameda G G ⊙ 2910 Steffen H H 2918ΔLaserda J P ⊙ 2919ΔPerry M M ⊙ 2930 Madrugo A X ⊙ Rosecrans intersects 3010 Safeway Stores gro 3020 Neves Manuel ⊙ 3021ΔAthaide J M ⊙ 3027 Lauriano Alvaro jr 3028 Luis Manuel 3030 Azevedo Isabella Mrs 3034 Tavares F J ⊙ 3035 Freitas Lawrence ⊙ 3036ΔSilva M A ⊙ 3042ΔNunez Jos ⊙ Locust intersects 3112 Chages M A jr 3119 Gama M H ⊙ 3120ΔChages Manuel ⊙ 3128ΔSilva G J ⊙ 3129 Ferreira J M ⊙ 3135ΔSantos Frank ⊙ 3144 Harter S M Mrs ⊙ 3145ΔCardosa J G ⊙ 3146 Gasper Jos Evergreen intersects 3204 Nascimento Manuel 3210ΔSouza Manuel ⊙ 3227ΔMonsees S V ⊙ 3228ΔDavidson John ⊙ 3242ΔSheffield E F ⊙ Willow intersects 3348ΔCarter H V ⊙ Clove intersects CARLOS—North from K to Market, 2 e of 43d 323 Hodges E J 327ΔBrown D C 335 Scarbrow R L 336 Bowman J M 338 Baker R C 345 Ferguson H E jr 346 Kilgore M J 353 Caum L M 354 Stelding Ralph 363 Kanter Harry 364 Jones C H 375 Lance C G 376 Mason J L 385 Manley R H 386 Borling Helen Mrs</p>	<p>CARMELO (Ocean Beach) — East from 700 Sunset Cliffs blvd, to Cornish 4414 Reddian C H 4415 Nickolds G C 4416 Frantz C H 4417 Day Kermit 4420 Bishop J W 4422 Holmes R F 4423ΔNevins J W ⊙ 4426 Pastoral Maximino 4427 Hunt W C 4428 Wassem John 4429 Spencer G C 4432 Brandow A P 4433 Tester R L ⊙ 4434 Behrens E J 4435 Phillips L J 4438 Loch Geo 4439 McDonald C W 4440 Bernal L F 4441 Giles W M 4444 Gardner La Fonda Gardner O W 4446 Meader K A 4504 Drew H C 4506 Nash Lona D 4508 Teegarden W F 4509 Lowry R E 4519 Seidenbecker Dorothy M 4520 Cook W W 4521 Simmons F P 4522 Smith H M CAROL—East from 60th to Col- lege av 6004ΔRoat R A ⊙ 6007 Cook C P 6025 Johnson H L 6031ΔDresser J D ⊙ 6037 Vacant 6042ΔJohnson Arnold ⊙ 6047Clayton G B jr ⊙ 6048ΔWilson S J ⊙ 6055ΔArmstrong W W ⊙ 6056 Leetch H W CAROTHERS COURT (Linda Vista) CARTAGENA DRIVE—North 1 blk from 6222 University av 4241ΔSutherland H W ⊙ 4247 Beamish A A 4251ΔCaporale A B ⊙</p>	<p>CASITAS (Ocean Beach)— East from Cordova to Cor. nish, 6 s of Hill 4411 Kunkle J H 4414 Bell Ellis 4415 Arnold H H 4416 Wisniew L V 4420 Beck Frances E 4421 Rainwater Roscoe 4422 Hall Louise B 4423 LeFebvre Jos 4426 Lubo F B 4427 Elliston G C 4428 Johnson Jeddle L 4429 Whittington H E 4432 West H O 4434 Zachow Morton CASS (Pacific Beach) — North from 1000 Pacific av 4135 Anderson D N 4138ΔSwalm C D ⊙ Oliver av intersects Reed av intersects 4236 Adams E E 4275ΔEllis K B tourist camp ⊙ Ellis E J McClure W B Melges C M Mrs gro Oja Helen Mrs 4286 Bragg R J 4288 Yogerat H J Thomas av intersects 4427ΔHerb R D 4429ΔSwalm W T 4435ΔWest H A 4437 D'Vincent Freeman 4453ΔBehrens R E 4455ΔLane A H 4463 Ingraham C L 4465 Solomon John 4475ΔSamuel R C ⊙ 4489 Meyer C R restr Garnet intersects 4502ΔLovell H O phys 4504 Harford Roy meats Merrick J J gro Tuttle D B fruits 4508 Vacant 4508ΔPacific Beach Plmbg Co 4525 Vacant Felspar intersects 4620 McIntosh H S gro Emerald intersects 4652ΔMann C K ⊙ 4660ΔMoes A J ⊙ 4666ΔAlaup Jas ⊙ 4735 St Brigid's Catholic Ch ΔVan Veggel J A C Rev 4764 Tobin M O ⊙ 4776 Rettke C D ⊙ Diamond intersects 4877ΔHitchcock R W 4897ΔJohnson L A ⊙ Beryl intersects 4925ΔGouraud M T ⊙ 4931ΔCalvert W M ⊙ 4944 Crandall L H auto ct ⊙ 4952ΔAndrews M K Mrs 4962ΔShute J J 4966 Holt R J 4968 Shawbold Dean 4972ΔCarvajal E R 4976 Summermyer Karl 4978ΔMorrison D B 4984ΔRamsey Wm Wilbur av intersects Loring intersects Hyacinth intersects 5105ΔDaschner R F ⊙ 5115 Herbertz H W ⊙ 5127 Sawyer P R ⊙ 5141 Clint W H jr ⊙ Sapphire intersects 5155ΔWilliams Russell fuel ⊙ 5158 Burris D W 5188 Doughty L A Mrs gas sta Fowler J D</p>

FREIGHT

GRAND AVE 1943

GRANADA AV—Contd

1903ΔJepson H A ⊙
ΔWilson Kathryn M ⊙
1904ΔJohnson Violet Mrs ⊙
1907ΔMullineaux Florence M ⊙
1911ΔBates L W ⊙
ΔDonaldson W H
1914ΔKelly L H Mrs ⊙
1919ΔFranc Stanley ⊙
1922ΔLa Valle G E ⊙
1929ΔClark W N ⊙
1930ΔCarnahan Harry
1938 ΔCleghorn S E
1944ΔHerrick W G ⊙

Grape intersects

2014ΔNelson M D Mrs ⊙
2021 Vacant
2022ΔGidney G L
2028 Smith Billi
2035ΔSteuermann Burdette
2037ΔBackstrom R H
2044ΔSafranek V F ⊙
2045ΔCrone C D
2047ΔSorkness H S ⊙
2048ΔHrdina L S

Hawthorn intersects

Ivy intersects
2708 Wytenbach Carl
2710 Bopp Carroll
2711ΔHeller W S jr ⊙
2712ΔJones E P
2719ΔDrolet G M
2719½ΔTryon Richd
2727ΔSmith A G
2728ΔBrown Ellis ⊙
2735ΔShivel J H ⊙
2740ΔKruse L S ⊙
2745ΔPeterson W C
2749 Angell E A ⊙
2802ΔLeidigh E E Mrs ⊙
2807ΔMartin Eleanor ⊙
2808ΔKraft Florence Mrs ⊙
2815ΔWhite C E ⊙
2816ΔMarlor D T ⊙
2823ΔGavin W B ⊙
2824ΔMoore C F
2831ΔBartlett J M jr
ΔLinville Cloyd
2832ΔKenyon Anna Mrs ⊙
2833ΔLamoreaux Iris L
2838ΔSchofield Lucile Mrs ⊙
2839 Monk R L

Palm intersects

2901 Karrasch Oscar
2904ΔMcLean I E Mrs ⊙
2911ΔJohnson Barney ⊙
2912 Vacant
2912½ΔYates H G
2919ΔLeech H R ⊙
2920ΔBuerkle J G ⊙
2924ΔCoulter M D Mrs ⊙
2928ΔBayne N W
2929 Johnson Fred ⊙
2936ΔDePoole L R Mrs ⊙
2937ΔFork C H
2938 Wren G A
2945 Koller Lena Mrs ⊙
2946 Whitesel J F ⊙
3003ΔThompson J H ⊙
3004 Smith J B
3011ΔUnitt P H
3012 Miller J C ⊙
3017 Greacen J T Mrs
3019ΔWeidner C C ⊙
3019½ Grayson John
3020ΔNelson C E ⊙
3026ΔMortimer C S ⊙
3027ΔSuccetti F M ⊙
3033 Durfinger W W ⊙
3036 Blevains Claude
ΔWade R H ⊙
3044ΔCarroll F B Mrs
3045 Vacant

Redwood intersects

3120ΔProuty J A ⊙
3123ΔStaehnke Edw ⊙
3127ΔMoores H T

3130ΔBallard G W ⊙
ΔMoody E R Mrs ⊙
3136ΔRollie Ernest ⊙
3141ΔMorton F A ⊙
3142ΔBradley Florence Mrs
3144ΔGeier R M ⊙
3152ΔHommersand E A

Spruce intersects

3209ΔProut E R
3211ΔReed A O ⊙
3214ΔFleisher R C Rev
3215ΔSchrage C A
3218ΔPogas A M ⊙
3225 Cowardin H H ⊙
3227ΔMcCormick Cath Mrs
3232ΔJohnson C N ⊙
3235ΔGillis R H ⊙
ΔShrum C L ⊙
3238ΔFoelschow E B Mrs
3248ΔHerzog F E Mrs ⊙

Thorn intersects

3302ΔChambers R A ⊙
3305ΔRoyle H M ⊙
3311ΔKing F R ⊙
3312ΔLamme R J ⊙
3321ΔHolloway M S ⊙
3322ΔRich G T
3328ΔBridger Helen Mrs ⊙
3329ΔAmos E W ⊙
3335ΔWheelock F E
3336ΔBoone E E Mrs ⊙
3337 Stevens Eben
3342ΔWalwick A A Mrs ⊙
3343ΔBruner O A ⊙
3344ΔBevier E L
3353ΔHollis Gladys Mrs
3354ΔSchneider E H ⊙
3361ΔAckley J F ⊙
3362ΔWest E A
3367ΔCarlton P W ⊙
3370ΔKrueger C R
3373 Miller L A Mrs ⊙
3380ΔDuthie Herbt ⊙
3385 Koon P E
3386 Vacant
3388 Vacant
3393 Gravell L J
3396ΔHerbert J O ⊙

Upas intersects

3401ΔBryans E F ⊙
3406ΔHout W B ⊙
3410 Brauard Chas
3420ΔMiller W W ⊙
3421ΔLinklater Wm
3427ΔCooper Harland
3430 Boone D E
3430ΔPowell Frank
3433ΔDarst J M
3434ΔEnglish Robt ⊙
3437ΔToyn Pearl Mrs
3442 McFadin E H
3444ΔDamarus E R ⊙

Myrtle av intersects

3504 Best W C
3511ΔMcChristy B B ⊙
3512ΔKaddy J L
3520ΔHarvey M L jr
3521 Perry V M ⊙
3529ΔCampbell Kath Mrs ⊙
3530ΔSchave L F ⊙
3537 Calkins E A Mrs
3540ΔParker C H
3545 Burnett E M Mrs ⊙
3548ΔShelley V R

Capps intersects

3551ΔSteigerwald W F ⊙
3554ΔLakin E R
rear Mertzmann F F jr
3561ΔMontgomery E M Mrs ⊙
3569ΔDowd J E ⊙
3570ΔTenney C V ⊙
3575ΔBixby E A
3576ΔAnderson N J ⊙
3583ΔWilliams Minnie Mrs
3584ΔHayler R A
3592 Bourland Willard
3595ΔLindsey T H ⊙
3599ΔWilkinson Harry ⊙

Dwight intersects

3604ΔMatson J R ⊙
3612ΔBeesley J T
3613 Cobbs S E
3620 Petersen C L ⊙
3621 Deitzer R O
3622ΔButler Bertha B drsmkr
3629ΔSchellenberg E L D
3632 Gordon Benj
3635ΔRice H D
3636ΔBerenson M L ⊙
3645 Brothers W F
3646 Youngs E G

Landis intersects

3704ΔBennett A H ⊙
3705ΔHare R F ⊙
3711 Walsh T H ⊙
3712ΔSmith J T
3721ΔPrendergast J J ⊙
3722 Bjarnason Stein
rear Andrews John
3727ΔPrescott C G ⊙
3728 Bateman T O
3736ΔTillett N E Mrs
3737ΔMorgan Leila
3744ΔHagan C B Mrs ⊙
3747ΔCrowder Lester ⊙

Gunn intersects

3752 Vacant
3753 Rinde D F Mrs
3760ΔMiller L A
3761ΔJones W H
3771ΔMurken G M ⊙
3772ΔBurger C A Mrs ⊙
3778ΔNelson E A
3779 Landolt R D
3782ΔHollingsworth H P
3784 Richter Arna
3785ΔTemple C E ⊙
3786 Fletcher C J
3788ΔTrebes & Uhde printers
ΔTrebes S E
3795 Muehleisen G S

Wightman intersects

3802ΔPaschman A O ⊙
3802½ Hoyle M A Mrs
3809 Vacant
3816ΔMiller C E ⊙
3820ΔVan Vlade V E Mrs
3821 Vacant
3829 Raitzas Nathan poultry
3829½ Vacant
3830 Wood L A
3855 Leffler D F furn repr
3865 Bergmann L W
3875 Vacant

University av intersects

GRAND AV (Pacific Beach)—
East from 4400 Ocean blvd and
n from the bay at Marine ter
721ΔSage T E

Mission blvd intersects

842ΔTerheggen A W Mrs
856ΔHomes A M ⊙
872ΔBates J K ⊙
872½ Frazier J E

Baynard intersects

909 Galbraith R F
922 Warren C O
928 Olson E B ⊙

Cass intersects

1020ΔUnderwood J T jr ⊙
1033 Stites T S ⊙
1036ΔGolon F S J ⊙
1042 Mosley A G ⊙
1070 Vacant

Dawes intersects

1135 Jermain Isabel Mrs ⊙
Everts intersects

1211 O'Callaghan Ross ⊙
1235ΔO'Callaghan Lloyd ⊙
1256 Apperson R E
1260 Ashton R R
1261 Hendren Wm
1280ΔMetz R L

Fanuel intersects

1302ΔMitchell S E ⊙
1311ΔHuhnke T A ⊙
1318ΔHeuslein E K ⊙

HORNBLEND ST 1943

HILLTOP DRIVE—Contd

4507 Flores E V
 4515 White C H
 4517 Collins J E
 4525 Malone R H
 4527 Winstead S M
 4535 Burge E E
 4545 Conner L T
 4555 Rose Ethel Mrs
 Rose Otis jr
 4565 McJunkin H C
 4567 Stafford R P
 4575 Taylor G M
 4577 Riddle J S
 4605 Masters L R
 4607 Cole S S
 4615 Schneider Grover
 4617 Silva L D
 4625 Albright R D
 4627ΔGlimes H C
 4635 Kelley J A
 4645 Lohman R A
 4652ΔHoward J H ⊙
 4655 Ostrom J A
 Cotton intersects
 4665 Turner E L
 4667ΔHanger C C jr
 4675 Kline H E
 4677 McCann J B
 4685 Drake J D
 4687 Caple Jewell Mrs
 47th intersects
 4704 Chollas School
 5147ΔHauser M A Mrs ⊙
 Robertson Lowrey
 5152ΔJewell W H ⊙
 5227ΔBlecha J J ⊙
 5234 Storey J J ⊙
 5260ΔSmith L C ⊙
 Roswell intersects

HINSON PLACE (East San Diego)—North from 1 blk s of 5400 Adams av

4607ΔVan Dort C A C ⊙
 4615 Stone E E ⊙
 4631ΔJones W H ⊙
 4637ΔTate H E ⊙

HOFFMAN (Mission Cliffs) — East from 4560 Massachusetts to Rhode Island, 1 s of Madison av

921ΔPierce L H ⊙
 928ΔPound P F
 929 Linn J C ⊙
 935ΔTurner V C ⊙

HOITT—North from K, 1 e of 28th

311 Luknow W F
 320 Lowe L E
 321 Jones N L Mrs ⊙
 324 McVay H L
 327ΔPark T B ⊙
 332 Moore John ⊙
 335ΔWall E W ⊙
 336ΔLandas H K ⊙
 338 Landas Wm
 348 Bollinger M J Mrs ⊙
 J intersects
 421 Fitzpatrick A D ⊙
 427 Berry E N
 437 Vacant
 443 Clark Chas
 445 Milner Clarence ⊙
 Island av intersects

HOLIDAY HILL (Pacific Beach)—Northwest from n end of Noyes (Continuation of Noyes)

445 Milner Clarence ⊙
 Island av intersects

HOLLY COURT—East from 650 S 28th

5045ΔLauder A S Mrs ⊙
 5055ΔCain G J ⊙
 5057 Feeken Edw

HOME AV (East San Diego)—Northeast from 45th, 1 s of 4500 Laurel

HOMER (Loma Portal)—Northwest from 2800 Rosecrans

3026 Vacant
 3027ΔMcCormack W H ⊙
 3030ΔClarke C W
 3036ΔLarson Nelson ⊙
 3045ΔNaylor E L Mrs ⊙
 3046ΔFarnsworth E F
 Locust intersects
 3104ΔWright T B ⊙
 3105ΔSpotts G W ⊙
 3111ΔAustin D B ⊙
 3114ΔForsyth M E
 3120ΔMoore B E Mrs
 3121ΔShea W P ⊙
 3130ΔMiller R W ⊙
 3136ΔHedges A S ⊙
 3143ΔMann O B ⊙
 3146ΔHolmboe E H ⊙
 Evergreen intersects
 3203ΔStephens T I ⊙
 3204ΔOlsen E M Mrs
 3209ΔSquires F E ⊙
 3212 Vacant
 3219ΔBrewer W M ⊙
 3220ΔBarie E M Mrs ⊙
 3221ΔJenner G E ⊙
 3230ΔPoole B C
 3235ΔSmith M J
 3236ΔTuller H C ⊙
 3242ΔGiberson E F ⊙
 3279 Vacant
 Chatsworth blvd intersects

HOMEWOOD DRIVE (Linda Vista)

HOMEWOOD LANE (Linda Vista)

HONEYCUTT (Pacific Beach)—North from 2 blks s of 1950 Pacific av

3908ΔGraham R E ⊙
 Fortuna av intersects
 3924ΔMarsden E J ⊙
 4011 Vacant
 4014 Crane L W ⊙
 4037ΔBorum C E ⊙
 4053 Wakefield R C ⊙
 4068 Whatley A M ⊙

HORNBLEND (Pacific Beach)—East from 4450 Ocean blvd

709 Casteel A C Mrs
 711 Knudsen Ludvig
 721 Yost G A
 722ΔWhelply H W
 724 Baldwin Arch
 725 Trails-End Trailer Camp
 McBride J E
 726ΔJean E H Mrs
 729 Lee Robt
 738ΔHakes S C
 748 Duemler S O welder ⊙
 Mission blvd intersects
 822 Jones Arth ⊙
 ΔSigmon Howard
 826 Chilcole K M
 827 Smith Tom jr
 829ΔMengrel Robt
 831ΔPope Dennis
 854 Miller R B
 856 Lanier Wm
 867 Williams L H
 869 Odom B M
 Baynard intersects
 911 Melton J O
 913ΔSmith R A ⊙
 923 Cash B S ⊙
 926ΔStroh L H
 929ΔWilhoit E P
 935 Cade O A
 936ΔLeonard M P Mrs ⊙
 942 Butler Wm ⊙

945ΔDenton Kenneth
 950ΔRavenscroft R W ⊙
 960ΔVacant
 960½ Connolly G H
 1016 Mallory Jennie ⊙
 1036 Allaben J L ⊙
 1045ΔMinnich I L ⊙
 1056 Kirkeeng M J
 1060 Yager M L
 Dawes intersects
 1111ΔThompson R H ⊙
 1117 Schoenberger V
 1169 Griffin A V ⊙
 1170 Kelso E M Mrs ⊙
 1170½ Mitchune F L ⊙
 1175 Leonard A R ⊙
 Everts intersects
 1211 Clyde Ray
 1215 Burt H L
 1219ΔHutchison K L ⊙
 1227ΔStancil A W ⊙
 1236 Brewer Clara Mrs ⊙
 1238 Allison J A
 1260ΔCook A W ⊙
 Fanuel intersects
 1301 McArthur W H
 1327 Becker T F
 1336 Jordon M L ⊙
 1344 Fry R H Rev ⊙
 1352ΔHavlik Jos jr ⊙
 1360 Rhodes Wm ⊙
 1361 Rothero A C ⊙
 1367 Gilliamson J H ⊙
 Gresham intersects
 1412 Bennett P S ⊙
 1419ΔSann C E ⊙
 1430 Coomes E C ⊙
 1450 Bridges J M
 1454ΔTest C F
 1466 Havel Jos
 1478 Adkins Kiah
 Haines intersects
 1504ΔTaylor G F ⊙
 1505 Carter Patk
 1511 Brown Harvey ⊙
 1518 Talley Richd
 1524 McAnally Lella
 1532ΔBell C W ⊙
 1550 Burt K O
 1559ΔWhipple Etta
 Ingraham intersects
 1609 Chavez T B ⊙
 1631 Fountain J A
 1676 Presbyterian Parish House
 Jewell intersects
 1703 Zolezzi A D ⊙
 1704ΔSimmons V I ⊙
 1711 Jones J R ⊙
 1712 Dunlap E I Mrs
 1718 Jones H F ⊙
 1721 Pacific Beach Public Library
 Pacific Beach Women's Club
 1731ΔSchultz R A ⊙
 1738ΔWoodward Lucy Mrs ⊙
 1741ΔLintz C L ⊙
 1744ΔSinger Lucy Mrs ⊙
 1747ΔHanna W B ⊙
 1755 Crawford D J
 1760 Dearien A J
 1770 Brombly J F ⊙
 1775 Normann J H ⊙
 1776ΔHudson A B ⊙
 Kendall intersects
 1804 Grummen V C
 1812 Goode A M
 1835 Ersland A H ⊙
 1838ΔGoldstein Meredith ⊙
 1845ΔKempe A E ⊙
 1857ΔOlson J W ⊙
 1880 Matson O R
 Lamont intersects
 1902 Churchman E T
 1903 Alexander H S
 1919 Thompson C A
 1927 Smith Glen
 1930 Blair C W ⊙



REED AVE 1943

BRANCH 2911 UNIVERSITY AVE. TEL. JACKSON 2332

<p>REDWOOD—Contd</p> <p>136 Hillkowitz P G radio repr Hillkowitz Sol 2d av intersects</p> <p>202ΔRyan Geo ⊙ 231ΔHale J D ⊙ 3d av intersects</p> <p>414ΔJones Norvel Mrs ⊙ 418 Alquist R M 426ΔKirby L R ⊙ 441 Anderson J M 443 Percy J E 5th av intersects</p> <p>6th av intersects</p> <p>Balboa Park (not open to 28th)</p> <p>2822ΔDanilson Max ⊙ 2825ΔMcCommins O B Mrs 2830 Hayes M L Mrs 2838ΔMielke C H ⊙ Granada intersects</p> <p>2845 Schroff O A 2860ΔEmerick Wm ⊙ 2875ΔCrosby Wm ⊙ 2876ΔStuart Corinne C ⊙ 2886ΔEwell W A ⊙ 29th intersects</p> <p>2902ΔCartledge G R ⊙ 2914ΔVeall L D ⊙ 2920ΔDeyo Ada Mrs 2928 French E O ⊙ Dale intersects</p> <p>2965 Boddie L 2968ΔLong W I 2972ΔBudd Fred 2974 Glisson H V 2976 Scott Dolores 2978ΔMontgomery G E 2979ΔHale Edw ⊙ 2981 Forte J B 2985 Slocum Kathryn H 30th intersects</p> <p>3030ΔNeal J D 3033ΔChebegia D R ⊙ 3035 Reininger Robt 3037 Le Bus R E 3038ΔPhillips Burk 3040ΔArchard Margt Mrs ⊙ 3040½ Wilkinson Mary M 3041ΔGregg L W ⊙ ΔRandall L W ⊙ Grim intersects</p> <p>3051ΔJurman H B Mrs ⊙ 3059 McKenzie Helen ⊙ 3061ΔForster H H ⊙ 3070ΔWoodward H R 3075ΔBowen P L ⊙ 3076ΔBritt J B ⊙ 3079ΔCrane F O ⊙ 3093ΔMoore Herschel 31st intersects</p> <p>3104ΔMoon C E 3114ΔBryan C G ⊙ 3119ΔJackson W E ⊙ 3129ΔButler H W 3137ΔPetracek E E ⊙ 3141ΔSeyler L E Herman av intersects</p> <p>3151ΔGurman Hilma B ⊙ ΔMcChesney V H ⊙ 3154 Carter L D 3159ΔRappaport Harry 3160ΔSchmitz K J 3170 Hilliker M L 32d intersects</p> <p>3206ΔShelton D C 3215ΔWilliamson K F 3216ΔKafalas G J Mrs ⊙ 3224ΔCrain C H Bancroft intersects</p> <p>3264ΔRundle M R 3265ΔPeck H J 3274ΔSchaubel W G ⊙ 3275ΔScott V G Mrs ⊙ 33d intersects</p> <p>3314ΔBard A J ⊙ 3315ΔLipton Lewis 3320ΔCole G E Mrs ⊙ Felton intersects</p>	<p>3346ΔNelson F W 3352ΔZoellner E A ⊙ Gregory intersects</p> <p>3368ΔLynn J H 3378ΔRicker W A ⊙ 3382ΔHanson David ⊙ McKinley intersects</p> <p>3406ΔWeckerly H D ⊙ 3421ΔPaul C D 3427ΔBenhart A W ⊙ Boundary intersects</p> <p>3551ΔMichael A E ⊙ 3570 Vacant Vancouver av intersects</p> <p>4012 Spears A C ⊙ 4020 Barnhart W J 4585 Courville J J</p> <p>REDWOOD, WEST — West from 3100 1st av</p> <p>631ΔRanson Robt 643ΔAlexander R H ⊙ 655ΔWallen A J ⊙ Eagle intersects</p> <p>1007 Martin H G 1020ΔFerguson Roy 1030 Billings G W ⊙ Mueller A W 1032 Ratcliffe R G 1040ΔHeflin W F 1042ΔEdwards R G Mrs ⊙ Union intersects</p> <p>1104ΔWoolman R H State intersects</p> <p>1214ΔButzow T F 1216 O'Farrell N M 1246 Parker G M 1248ΔRead L E 1250ΔAppleford Ida Mrs ⊙ Columbia intersects</p> <p>1304 Price C M Van Wagner W H 1318 Smith Vanera Mrs 1320 Anderson Anton 1324ΔRamsey O W 1324½ Henry V J India intersects</p> <p>1430ΔDenver C D Kettner blvd intersects</p> <p>REED AV (Pacific Beach) — East from 4250 Ocean blvd</p> <p>815ΔWilson K S ⊙ 825ΔVivian Louis 831 Rodrigues Manuel ⊙ 839 Hillman Kenneth 849ΔProphett P M ⊙ 852 Morrow G E ⊙ 854ΔMorgan H C ⊙ Bayard intersects</p> <p>925ΔTomlinson A D jr 927 Hoag Walter 935 Barchus Bernard ⊙ 943 Ramsey Duke ⊙ 953ΔColeman D C ⊙ 960 Vacant 967 Rios Jose ⊙ Cass intersects</p> <p>1027ΔCowdin Eliz Mrs ⊙ 1035ΔHendricks J R ⊙ 1045 Cook Glenn ⊙ 1051ΔDahlquist A P ⊙ 1059ΔIrwin H R ⊙ 1067ΔGardener K L ⊙ 1075ΔSmilie H J ⊙ Dawes intersects</p> <p>1105 Crispin O C 1119 Holston V H 1133ΔAdams R E Evert intersects</p> <p>1214 Vacant 1221 De Long H A Mrs ⊙ 1227 Barlow L H ⊙ 1230 Sherwood R N ⊙ 1243 Bevier R L ⊙ 1253 Silver Edna Mrs ⊙ Faniel intersects</p> <p>1319 Fauber Robt ⊙ 1320 Black F O ⊙</p>	<p>1330ΔLogan D G ⊙ 1338 Sather P N ⊙ 1368 Frady L T ⊙ Gresham intersects Haines intersects</p> <p>1503ΔDilcock E J Ingraham intersects Jewell intersects</p> <p>1703 Vacant 1704 Bradshaw P H ⊙ 1709 Donley Robt ⊙ 1712ΔDale C A ⊙ 1720 Brinks B J 1721 Brannon E O ⊙ 1729ΔLaw Roy ⊙ 1730 Vacant 1735ΔSwarts W R ⊙ 1743ΔGalvin Robt ⊙ 1746 Anderson J W ⊙ 1751 Andrews R R 1752 Bellante Norman B ⊙ 1767 Kenrick J F ⊙ 1775 Lehman W F ⊙ Kendall intersects</p> <p>1804 Goodell O P ΔMcCord C D Mrs ⊙ 1805ΔStevens Norman ⊙ 1811 Lock Aubra ⊙ 1812 Carruthers K S 1818 Parkins Robt 1821ΔBishop H P ⊙ 1822 Pyers Ross 1827ΔKoske Richd ⊙ 1828 Shipman Ralph 1835 Borek Aubrey 1842 Woods A J 1844ΔNorell Frank 1845ΔKiegle Benj ⊙ 1846 Williams Virginia ⊙ 1854 Reid B W 1855ΔThorne F P ⊙ 1860 Britton A G ⊙ 1861 Johnson John ⊙ 1867 Branch John ⊙ 1870ΔHavel F A ⊙ 1875ΔBaughman L I ⊙ 1878ΔHawkins W E ⊙ Lamont intersects</p> <p>1924 Dorson M E ⊙ Morrell intersects</p> <p>2024 House J E ⊙ 2024½ Lougher J D 2040 Ruiz Amado ⊙ 2048 Quiroz J V ⊙ 2054 Chisms Linn 2058 Ray Virgil Noyes intersects Oiney intersects</p> <p>2174 Flores Estanoslaus 2250 Tejada Armando 2251 Dugdale M E 2252 Landrum W W 2253 Barker A J 2254 Fread Martha S 2255 Scott Fred 2256 Edmunds W J 2257 Hutter Carl 2258 Stoor C E 2259 Weeks J M 2260 Browell C A 2261 Savage H B jr 2262 Karp Saml 2263 Murphy Callista M 2264 McCormack C H 2265 Spence G H Mrs 2266 Barnes J E 2268 Davis C E 2270 Olson D B 2272 Curren A D Kerns A D 2274 Moody Mary C 2276 Holmes Paul 2278 Brotherton Ola W Brotherton Woodrow 2280 Moore T E Moore T W 2282 Grimes W M 2284 Koski S H 2286 Wood H E</p>
---	---	--

THOMAS AVE 1943

4140 Δ Vignissou Maria Mrs ⊙
 4147 Watkins Jas
 4150 Norsworthy B J
 4151 Δ Exley T R ⊙
 4153 Walters C ⊙
 4155 Δ Van Rope A W ⊙
 4160 Δ Murray A H Mrs ⊙
 4161 Δ Caraveau L E
 4163 Δ Legg G W
 4167 Δ Shaffer C C ⊙
 4170 Δ Waltz F E
 4173 Vacant
 4174 Whorf S D
 4175 Δ Clifford E L
 4177 Δ Eshenbaugh P J
 4179 Δ Burnett Louis
 4182 Δ Whitten B C ⊙
 4185 Δ Hubert Joy Mrs
 4193 Δ Stephens L R Mrs ⊙
 4194 Δ Thornton W H ⊙
 4196 Δ Pierce G A
 Howard av intersects
 4202 Δ Moore W P
 4212 Vacant
 4220 Δ Lowery P S ⊙
 4224 Essex M A
 4225 Δ Delgado J E ⊙
 4226 Hampton C T ⊙
 4228 Kendall D D
 4230 Δ Houghtaling B M Mrs ⊙
 4235 Velarde N J ⊙
 4250 Δ O'Ran S W
 El Cajon Blvd intersects
 4310 Lynch J A
 4318 Δ Carpenter I M Mrs ⊙
 4320 Δ Willingham A C
 4330 Reynolds J R ⊙
 4336 Δ Shupe C M Mrs ⊙
 4339 Fletcher J M
 4342 Δ Wood H E ⊙
 4346 Δ Roberts W C
 4352 Villarino E G
 4360 Δ Berg J M ⊙
 4368 Trahorne Thos
 4370 Δ Clemmens M F
 4375 Corley R A
 4376 Δ Compton M G Mrs
 4382 Lund H A
 4384 Δ Styn John
 4388 Δ Iannus Lawrence
 4390 Δ Blaney J J
 4394 Δ Hartson A D ⊙
 Meade av intersects
 4404 Δ Farwell H C
 4405 Δ Gordon H A
 4411 Patterson Etta ⊙
 4412 Vacant
 4415 Noble A E
 4417 Δ Phillips C L ⊙
 4420 Δ Cobb M L Mrs ⊙
 4423 Δ Hutchins M J Mrs ⊙
 4430 Dearing F M Mrs ⊙
 4431 Δ Smith C D ⊙
 4433 Noble Garland
 4434 Smith F S ⊙
 Δ Smith S L ⊙
 4437 Rains H R
 4442 Δ Kummer B E Mrs
 4444 Δ Goodfriend A V
 4445 Wynne W H
 4446 Able Rosella
 4451 Welch H E
 4452 Δ Leason E E ⊙
 4460 Schumann Conrad ⊙
 4461 Δ Griset H W ⊙
 4463 Martz Ora Mrs
 4467 Δ Anderson Sigrid Mrs ⊙
 Δ Westerlund Olivia Mrs ⊙
 4470 Δ Kingsbury E W
 4476 Jensen M A
 4478 Δ Wright R J ⊙
 4480 Δ Sullivan K L
 4482 Yalden A G
 4483 Vacant
 4484 Vacant
 4486 Winters C H
 4487 Δ Langguth E C ⊙
 4488 Δ Nicks B H

4493 Malin F E ⊙
 Monroe av intersects
 4502 Δ Buss L H
 4510 Δ Hardy W I
 4515 Δ Dunning A M Mrs ⊙
 4516 Δ Wrightson Arth jr
 4517 Δ Finley H D
 4522 Δ Stevens Clara E ⊙
 4525 Δ Staal B J ⊙
 4530 Elliston A E ⊙
 4531 Marnell L H
 4535 Δ Linkenhelt H N ⊙
 4536 Δ Campbell J C ⊙
 4541 Δ Goldman A R
 4542 Vacant
 4544 Δ Bryan C A ⊙
 4548 Δ Weigel A V ⊙
 4553 Δ Jordan G L ⊙
 4555 Δ Olson I P ⊙
 4557 Olson J E
 4558 Δ Russell E A
 4562 Swan R E L ⊙
 4567 Ellsworth I H ⊙
 4569 Turner W P
 4570 Δ Worth A M Mrs
 4571 Δ Wadman E R ⊙
 4573 Chumbley Kath Mrs
 4576 Δ Gretton Ethelyn Q
 4577 Δ Streep W K
 4579 Δ Taylor W S ⊙
 4581 Δ Nicholson W H ⊙
 4583 Δ Menke W A jr
 4585 Δ Hazelip N L jr
 4586 Δ Sorensen G C ⊙
 4587 Δ Weisenberger E W
 4594 Δ Davis Wm ⊙
 Madison av intersects
 4616 McMahon J H
 4625 McClatchey C R
 rear Benson Henry
 4631 Δ MacBush Alex ⊙
 4635 Δ Hosar M F Mrs ⊙
 Mission av intersects
 4654 Δ White Z L Mrs
 4659 Bradford W D
 4665 Clifford F O ⊙
 THOMAS AV (Pacific Beach)
 —East from 4300 Ocean Blvd
 701 Block Harry
 705 Δ May H W
 711 Δ Hinds M E
 715 Δ Erdmann Henry
 717 Δ Peterson W R
 833 Δ Embury K A ⊙
 834 Burnley J M
 Bayard intersects
 909 Rogers H J ⊙
 919 Pollock M F Mrs ⊙
 922 Rosedale Hotel
 Scott H L
 929 Grove M W
 937 Δ Lyman A H
 942 Sutton Clarence
 944 Minnis J W tourist camp
 946 Campbell Riley
 946 1/2 Vacant
 950 Δ Holmes F J ⊙
 954 Smith S W
 961 Johnson D S Mrs
 969 Δ Higbee Ruby Mrs ⊙
 972 Δ Ames R T ⊙
 Cass intersects
 1012 Hawkins C L
 1018 Davis C E
 Dawes intersects
 1104 Δ King W A ⊙
 1107 Vacant
 1111 Black H H ⊙
 1119 Volpe A E ⊙
 1127 Mon J J Mrs ⊙
 1135 Millea L E ⊙
 1143 Otto H A ⊙
 1160 Lawler A C
 Everts intersects
 Fanuel intersects
 1214 Biar R R ⊙
 1255 Harris W W ⊙
 1259 Brown F M Mrs

1267 King F L ⊙
 1319 Δ Hastings A H ⊙
 1320 Sage C E ⊙
 1327 Torbert John
 1328 Maxwell M R ⊙
 1335 Buchholz C J ⊙
 1338 Tucker E L ⊙
 Gresham intersects
 1428 Δ Ingle S G ⊙
 1441 Blanchard Donald
 1448 Johnson John ⊙
 1455 Δ Richardson H W ⊙
 1460 Δ Perry L A ⊙
 1475 Δ Stacey J G ⊙
 Haines intersects
 1504 Gist H A
 1518 Hastart Martha Mrs ⊙
 1521 Abner Cleve
 Ogden O F ⊙
 1524 Kneiff D P
 1534 Δ Gregory W F ⊙
 1548 Fernstrom D D Mrs ⊙
 1556 Δ Sutton Claude
 Ingraham intersects
 Jewell intersects
 1730 Mericantante J C ⊙
 1736 Easton John ⊙
 1739 Rigoli H R
 Kendall intersects
 1810 Wutz R J
 1812 Shelstead H R ⊙
 1819 Garcelon F F
 1823 Risdon J L Mrs
 1824 Glaze G E ⊙
 1829 York H R
 1830 Field J N ⊙
 1836 Δ Allen U S ⊙
 1844 Δ Christian G W ⊙
 1845 Ross Betty Mrs ⊙
 1847 Δ Shaw J E
 1854 Zarembo H T ⊙
 1862 Adams H A
 Lamont intersects
 1923 Biederdorf Edw
 1937 Vacant
 1942 Saunders Rose Mrs ⊙
 1952 Kingsley Wm
 1960 Δ Senn Wm ⊙
 Morrell intersects
 2005 Hyatt W E ⊙
 2011 Roane Jack
 2034 Arnold Bessie Mrs
 Noyes intersects
 2115 Δ Hendrickson P A
 2121 Δ Ryan T C jr
 rear Shaulis Harold
 2167 White Clara M ⊙
 2177 Martinez Jesus
 THOMAS COURT (Linda Vista)
 THOR — Southwest from 3560
 Birch
 1932 Patrick A W
 2121 Franze E L
 2320 Vacant
 THORN — East from 3300 1st av
 106 Δ De Vilbiss C S ⊙
 110 Vacant
 2d av intersects
 3d av intersects
 302 Δ La Mar Apartments
 Booth D F
 Burleson J C
 Carnes H C
 Dickson Eug
 Grindley H M
 Jenkins J H
 Lillegard Herbt
 Mazzaglia Jos
 Scheur F J
 Δ Scott W W
 Δ Smith Minnie F
 Sutton A L
 Weems Eug
 Wendover W V
 Yelin E W
 303 Turner C M

CASS ST 1938

<p>770 CAPISTRANO—Cont 1915ΔKissinger J L (o) Poe intersects 2063ΔJohnson R A Mrs (o) Tennyson intersects CAPISTRANO PLACE (Mission Beach)—East and w from Mission Blvd, 11 n of Bridge 707 Lowenburg E E (o) 711 Hutchinson P T Mission Blvd intersects 819 Green H F 821 Kane Barney (o) 826ΔTaylor L L (o) 832 Vacant CAPITAN AV—North from Kalmia, 2 e of 30th 2401 Whitcomb R W 2408 Hamman W A (o) 2415ΔWilliams C E (o) 2416ΔMiles F S 2425 Vacant 2426ΔZiegler W S 2431ΔThomas L E Mrs 2434ΔHarris A C ΔJameson Wm (o) 2439ΔReed E C (o) 2444ΔWoodward W E (o) 2451 Ladd F H 2454 James Wm 2457ΔNoon R A 2464 DeVuyyst L A 2465 Auchly O C (o) 2472ΔMartin Saml 2475ΔHealy H R 2484 Schuster R P Laurel intersects CAPPS—East from 3550 28th 2801ΔOmo H W (o) 2819 Eldred Wendell Utah intersects 2851 Vacant Granada av intersects 2871 Lang Jos 2877 Vacant 2880ΔMoss P H 30th intersects 3013 Schmahl V R CARLETON (Roseville)—Northwest from 3 blks s of 1250 Rosecrans 2904 Baker Anna Mrs Pearce H T (o) 2908 Isbell A P (o) 2910 Coit J J 2918 Gouarte Norbert Lasarda J P (o) 2919ΔPerry Manuel 2930 Madruga A X (o) Rosecrans intersects 3020 Brocato Saml (o) 3021 Monise Manuel 3027 Lariano A L 3028 Luis Manuel rear Rodriguez Manuel 3034 Tavares F J (o) 3035 Periera Jos 3036 Silva J A (o) 3043 Nunez Theresa Mrs Locust intersects 3105ΔSilva M A jr (o) 3111 Silva M A (o) 3112 Machado J B 3119 Gama M H (o) 3120 Chages Manuel 3128 Silva S D (o) 3129 Ferriera J M (o) 3135 Drummond Manuel 3144 Austin J A Harter S M Mrs (o) 3145 Cardosa J G (o) 3146 Mose J F Evergreen intersects 3204 Vacant 3227 Silva M A (o) 3228 Davidson John (o) 3242ΔSheffield E F (o)</p>	<p>Willow intersects 3322 Main Evelyn Mrs 3348ΔCarter H V (o) CARMELO (Ocean Beach)—East from 700 Sunset Cliffs Blvd, to Cornish 4423ΔFechet d'Alary CASS (Pacific Beach)—North from 1000 Pacific av 4138ΔStuart H H Oliver av intersects Reed av intersects 4275ΔPacific Beach Auto Court Scott J E jr 4286 Vacant 4288 Bragg R J (o) Thomas av intersects 4475 Samuel R C 4489ΔSamuel R C restr Garnet intersects 4502 Dunaway S W (o) Jurnblatt A F phys Mussar W S Pacific Beach Girl Scouts 4504 Vacant 4506 Vacant 4508 Vacant 4525 Acosta W N barber Felspar intersects 4620 McIntosh H S gro 4626 Vacant 4642 Broms E S Mrs gas sta Weaver E H Emerald intersects Diamond intersects 4897ΔAnderson Andw Beryl intersects 4980ΔMar Vista Motor Court Fletcher C W (o) Wilbur av intersects Loring intersects Hyacinth intersects 5141 Clint Wm jr (o) Sapphire intersects 5158 Vacant 5188 Robinson Harry gas sta Turquoise intersects Agate intersects 5276ΔDyer D C (o) 5280 Lloyd F C (o) 5286 Benedict I A Archer intersects CASTANA—East from 47th, 3 n of Imperial CASTELLANO ROAD (La Jolla)—Southwest from 7700 Hillside dr 1730ΔGrayson R H (o) 1825ΔGarth W L (o) 1867ΔSherrill J W (o) CASTELLAR (Ocean Beach)—Northwest from 2400 Soto 4511 Rolfe R E (o) Seaside intersects 4616 Lewellyn I W 4621 Taylor G M 4624 Graf J O (o) 4635 de Fere R F 4643ΔSinner J B genl contr (o) 4655ΔLennie-Smith W L 4659ΔHeck Herman ins agt (o) West Point Loma Blvd intersects CASTLE AV (East San Diego)—East from 3674 Euclid av, 2 s of Wightman 4754 Pennywitt B G (o) 4762ΔGrow J F Mrs (o) 4779 White R A (o) 4787ΔThompson A S (o) 4806ΔParks R W 4811ΔGiberson J E (o)</p>	<p>rearΔEnsign W S (o) 4862ΔBoozell H A (o) CATALINA BLVD (Ocean Beach)—North from US Naval Radio Station (Pt Loma), 1/2 mi w of Rosecrans, intersecting Santa Barbara at 1100 blk 600 de Purcker Gottfried ΔInternational Theosophical Headquarters Lomaland School 619ΔTowner C H 689 Azevedo J J 703ΔDe Vol G W (o) 707ΔLestina F J (o) 737ΔJessop D O Dr 1069ΔLargent W L Verona intersects La Paloma intersects 2074ΔPoint Loma Riding Academy Warren Richd Tennyson ends 2136 Clearmen F A 2152 Thursam A J (o) Voltaire intersects 2239ΔWatson J G (o) 2255 Baston S S (o) CATOCTIN DRIVE (El Cajon Extension)—Northwest from 6300 El Cajon Blvd 4915 Caldwell M E Mrs 4928ΔMcIntosh W F (o) 4929ΔNewman J J 4932 Kelly Jas 4953ΔAdair L H (o) 4965ΔCrocker W A (o) 4966 Norrell A I (o) 4976 Roberts Warren (o) 4981 Dudley Courts Byrns Kenneth Cladeck Chas Cole A A ΔDudley F J (o) Edis Bert Hopkins G L McCormick Wm Mudd E L Oylear E E Plymesser H J Thomas S E Smith O E ΔSteinhoff L A 4999 Henderson A T 5015 Weston C A (o) 5029 Johnson I H 5080 Trumble W V 5105 Ferguson L W (o) 5120 Koen Reidar (o) 5152 Bush J T (o) Homesley R W 5160 Fallon T H (o) CAUSEWAY THE (Known also as Ingraham)—North from 3500 Barnett av CAVE (La Jolla)—East from 7950 Ivanhoe 1215 Gabriel Abby M 1217ΔAcker N C Mrs ΔPalmer Annie L music tchr 1220ΔEdmondson A A Mrs (o) 1225ΔPopenoe M F Mrs 1227ΔWaterman Emily A 1228ΔHall Grace C 1233ΔMoore Lillian B 1239 1/2ΔHoward E B Mrs 1236 Hobart Bina R (o) 1239ΔMyers Linda Mrs 1239 1/2ΔHoward E. B. Mrs 1241 Vacant 1244 Nevins F K 1247ΔBrackenbury Richd (o) 1252ΔLoomis Mary E 1254 Vacant 1255ΔMason Cath Mrs 1260 Vacant 1261ΔThomas Rose Mrs Zeiss Christian 1262 Vacant 1263ΔWyckoff Mary M</p>
--	---	--

GRAND AVE 1938

<p>824 GRANADA AV—Cont 3322 Fjerestad J C (o) 3328 Bernard A D Mrs (o) 3329 Amos E M 3335 Davis Morgan 3336 Vacant 3342 Walwick A A Mrs (o) 3343 Bruner O A 3344 Hooper E B 3353 Hollis E L (o) 3354 Schneider E H 3361 Ackley J F 3362 West Edgar 3367 Carlton P W (o) 3370 Coit Preston 3373 Miller L A Mrs (o) 3380 Duthie Herbt 3385 Moore A H 3386 Wymberg Saml 3388 Aldrich C C 3393 Johnson J E 3396 Hebert J O</p> <p style="text-align: center;">Upas intersects</p> <p>3401 Bryans E F bldg contr (o) 3406 Hout W B (o) 3410 Walling C R 3411 Reed A O (o) 3420 Maloney W A 3421 Warburton L C 3427 Watkins Sidney 3430 Larn Horace rear Vacant 3433 Heilbron Irma A 3434 Chapman F P (o) 3437 Taylor B N Mrs (o) 3443 McFaddin E H (o) 3444 Damarus E R</p> <p style="text-align: center;">Myrtle av intersects</p> <p>3504 Best W C (o) 3511 McChristy B B 3512 Kaddy J L (o) 3520 Sorrells T E 3521 Jones F A 3529 Campbell Kath Mrs 3530 Nachbaur Frank (o) 3537 Caulkins Eva Mrs 3540 Swinson W M 3545 Burnett E M Mrs (o) 3548 Shelley V R</p> <p style="text-align: center;">Capps intersects</p> <p>3551 Steigerwald W F 3554 Lee Wm 3560 Vacant 3561 Montgomery W S 3569 Dowd J E real estate 3570 Tenney C V (o) 3575 Swan K R 3576 Vacant 3583 Hannah Robt 3584 Prioleau M M 3592 Bernardini Kerneil Doria Minna 3595 Roberts Vera</p> <p style="text-align: center;">Dwight intersects</p> <p>3604 Learned K A Matson J R 3612 Manns Clara M 3613 Johnson C E 3620 Pettersen C E 3621 Kempster M E Mrs 3622 Forsyth A V 3629 Schellenberg Dewey 3632 Sabel Jacob 3635 Rich G T 3636 Berenson M L (o) 3645 Brothers W F</p> <p style="text-align: center;">Landis intersects</p> <p>3704 Bennett A H 3705 Hare R F 3711 Walsh T H 3712 Talbot M B Mrs music tchr Talbot R B (o) 3712 Prendergast J J 3722 Bjarnason Stein (o) 3727 Woolery E F 3728 Koering B R 3736 Tillett M E 3737 Younkin Helen B 3744 Hagan A C (o) 3747 Crowder Lester</p> <p style="text-align: center;">Gunn intersects</p>	<p>3752 Warren Minetta L (o) 3753 Tibbetts Edith Mrs 3760 Gutshall F C 3761 Jones W H 3771 Remondino Lucille 3772 Burger C A Mrs (o) 3778 Nelson E A L 3779 Landolt Wm Moonly W H 3782 Vacant 3784 Downer Mary Mrs 3785 Ferguson C W 3786 Vacant 3788 Kennedy Donald Trebes Henry (o) 3795 Crowe E L Mrs</p> <p style="text-align: center;">Wightman intersects</p> <p>3802 Evans I L 3802½ Brown Eliz S 3807 Vacant 3809 Lyon A E plmbr supp 3816 Miller C E (o) 3820 Van Vlade V E Mrs 3821 Raun-Linde Louis cbtrmkr 3829 Raitzas Nathan poultry 3830 Wood L A (o) 3836 Vacant 3865 Schyvincht Frances Mrs 3875 Nulton & Christiansen plmbrs</p> <p style="text-align: center;">University av intersects</p> <p>GRAND AV (Pacific Beach) — East from 4400 Ocean Blvd and n from the Bay at Marine ter.</p> <p>721 Trail's End Auto Camp Treffenger C H</p> <p style="text-align: center;">Mission Blvd intersects</p> <p>862 Gillan A M Mrs 872 Bates J K (o) 872½ Baker C R</p> <p style="text-align: center;">Bayard intersects</p> <p>909 Blount F A 922 Sullivan E M</p> <p style="text-align: center;">Cass intersects</p> <p>1020 Mayes G S 1070 Vacant</p> <p style="text-align: center;">Dawes intersects</p> <p>1135 Jermain Isabel Mrs (o)</p> <p style="text-align: center;">Everts intersects</p> <p>1250 Jackman T T 1256 Woodson Kenneth 1260 Vacant</p> <p style="text-align: center;">Fanuel intersects</p> <p>1302 House John</p> <p style="text-align: center;">Gresham intersects</p> <p>1420 Crimm Virgil 1465 Embrey K E (o)</p> <p style="text-align: center;">Haines intersects</p> <p>1503 Pierce G H 1519 Entwistle C A (o) 1539 Level Frank (o) 1581 Wright K H</p> <p style="text-align: center;">Ingraham intersects</p> <p>1621 Lyon Blanche M (o) 1644 Callaway J L (o) 1652 Page H F (o)</p> <p style="text-align: center;">Jewell intersects</p> <p>1704 Handley Wm (o) rear Goetz H J 1718 Morton F B (o) 1767 Underwood J T (o)</p> <p style="text-align: center;">Kendall intersects</p> <p>1842 Aarsleff Hilda Mrs 1843 Trowbridge Warden 1853 Hassell F D 1855 Vacant 1871 Fellows W H 1875 Full Gospel Tabernacle Doughty Earl</p> <p style="text-align: center;">Lamont intersects</p> <p>1903 Van Deventer D R gro 1905 Gingrich Minnie Mrs 1915 Downing Elbert</p> <p style="text-align: center;">Morrell intersects Noyes intersects</p> <p>2153 Nance J R</p>	<p style="text-align: right;">Olney intersects</p> <p>2590 Sessions Kate O nursery</p> <p>GRANGER (Ocean Beach) — South 1 blk from Sunset Cliffs blvd, 3 w of Point Loma av</p> <p>4476 Ellis Rosco</p> <p style="text-align: center;">Guizot intersects</p> <p>4508 Ness B J 4544 Konrad F W 4584 Burrowes C M</p> <p style="text-align: center;">Froude intersects</p> <p>4624 Metzke Albt 4628 Vacant 4629 Kennedy H A Mrs</p> <p>GRANT (North San Diego) — Northwest from 4500 Green- wood</p> <p>GRAPE—East from 2000 1st av</p> <p>202 Hardin C H Stokes Eva 204 Topham Dawson 206 Doolittle C H 208 Southland P V 210 Vacant 212 Dukette E R 214 Vacant 216 Wood Leona 218 Wible O S 230 Fitzpatrick Mary Mrs Mills A D Mrs 244 Thomas B M Mrs Yard M J Mrs</p> <p style="text-align: center;">3d av intersects</p> <p>302 Alden A G 304 Walters Eugenia 306 Westphal A A Mrs 308 Denison Selma Mrs 310 Peterson Eleanor Mrs 312 Simpson Jessie P 314 Schoenbeck Fred 316 Lindstrom P L 328 Vacant 344 Cameron F W Croghan A E Mrs Hermanns Rika Mrs Savage J P</p> <p style="text-align: center;">4th av intersects</p> <p>430 Burrough B L Mrs furn rms Burrough J A Burrough W H</p> <p style="text-align: center;">5th av intersects 6th av intersects Balboa Park (not open to 28th) 28th intersects</p> <p>2801 Amphion Club Buker B A (o) 2820 Redman J R 2830 Birtley T B</p> <p style="text-align: center;">Granada av intersects</p> <p>2853 Howatt W A 2859 Wallace F R 2871 Eckhardt W P (o) 2880 Stibolt J P</p> <p style="text-align: center;">29th intersects</p> <p>2914 Danforth Danl 2915 Marsh H F 2928 Trompas G D (o)</p> <p style="text-align: center;">Dale intersects</p> <p>2952 Rennebeck C H Williams B B 2958 Pugh J E</p> <p style="text-align: center;">30th intersects</p> <p>3091½ Allen Eva E Earley Forrest 3002 Russ F T gas sta 3003 Clark H G restr 3005 Rudolph Edith G beauty shop 3007 Pehrson Freda J drsmkr</p> <p style="text-align: center;">Fern intersects</p> <p>3009 Schultz P J (o) 3014 Haynes Thos gas sta 3030 Rufing W H 3032 Sepin Eleanor Mrs drsmkr 3034 Horton L L (o)</p>
--	---	---

HORNBLEND ST 1938

<p>HOOVER—South from Webster, 1 blk e of 33d</p> <p>224 Le Blanc D G (o) 235 Schiefer & Sons factory 238 Vacant</p> <p>HORNBLEND (Pacific Beach)— East from 4450 Ocean blvd</p> <p>722 Levine A A (o) 725 Cade O A 738 Melbourne J E 748 Duemler S O welder</p> <p>Mission blvd intersects</p> <p>822 Franklin Curtis 826 Miller Fredk 827ΔSmith Ralph 828 Landweer Gus 829 Rader L G 831 Crocker M E Mrs 856 Gilliamson J H 869 Baylis N M Mitchell J E</p> <p>Bayard intersects</p> <p>935 Van Zandt H M 950 Cox E R 960 Smith J W (o)</p> <p>Cass intersects</p> <p>1016 Mallory Jennie (o) 1036 Allaben J L (o)</p> <p>Dawes intersects</p> <p>1170 England Leon Kelso Etta Mrs</p> <p>Everts intersects</p> <p>1211 Galley Geo 1215 Barnikel Gilbert 1236 Brewer Clara Mrs (o)</p> <p>Fanuel intersects</p> <p>1301 Boyle M C Mrs (o) 1327 Keith Anna Mrs 1360 Rhodes Wm (o) rear Peltier Victor</p> <p>Gresham intersects</p> <p>1419 Cummings M B 1470 Marshall W I 1478 McCauley C D</p> <p>Haines intersects</p> <p>1504 Taylor G F (o) 1550 Burt K O (o) 1559 Anderson T A</p> <p>Ingraham intersects</p> <p>1609 Chavez T B 1631 Breach Bessie 1676 Vacant</p> <p>Jewell intersects</p> <p>1704 Stump L H (o) 1712 Robertson A W 1718ΔMote D F (o) 1721 Pacific Beach Public Library Pacific Beach Women's Club 1738ΔWoodward Lucy Mrs (o) 1744 Singer Lucy Mrs (o) 1760ΔWilson F H</p> <p>Kendall intersects</p> <p>1804 Grumsen V G 1812ΔGoode A M 1857 Hallett Ashley Olson J W (o) 1865ΔKempe Arth (o) 1880 Kelley C R</p> <p>Lamont intersects</p> <p>1904ΔChurchman E T (o) 1907 Vacant 1930ΔChurchman H W (o) 1936 Sugg A F 1956 Edwards H T (o) 1965 O'Neal W A 1966 Jamison J R (o)</p> <p>Morrell intersects</p> <p>2004 Irwin Payson (o) 2006 Ross R A</p> <p>Noyes intersects Olney intersects</p> <p>2735 Bellotte H J 2744 Fell L A (o) 2744½ Martin Andw</p>	<p>HORTENSIA (Old Town)— Northeast from 2250 Kurtz</p> <p>4251ΔMarvin G W Whitman intersects</p> <p>4252ΔSmith L I 4260ΔDaley H A 4261 Vacant 4268ΔGuthrie Edwin (o) 4276ΔMonahan J S 4286 Newman Geo 4287ΔLoring A P 4292ΔAyres K B 4295 Vacant</p> <p>Presidio dr intersects</p> <p>4305ΔHerschel M F 4311ΔHiggins F C (o) 4321 Mitchell W J 4322ΔNelson F H (o) 4330ΔStrait L B (o) 4331 Vacant 4336ΔGagnon E M Mrs 4337ΔKurtz J H (o) 4345ΔInk Carrie E 4346ΔShulack J I (o)</p> <p>Hickory intersects</p> <p>4355ΔBartholomew C H (o) 4361ΔO'Keefe A J 4369ΔBassett W I (o)</p> <p>Fort Stockton dr intersects</p> <p>4463ΔRubin B B 4464ΔCorby Z E Mrs 4468ΔPohl E H (o) 4472ΔRoberts R L (o) 4474ΔKunzel Fred (o) 4476ΔGemmill B A Mrs (o) 4478ΔChristopherson E H 4480ΔO'Hallaran Frances Mrs (o) 4481ΔLippitt Henry (o) 4488ΔMorath E H</p> <p>HORTON AV—North from 2450 Curlew, 1 e of Union</p> <p>2526ΔHilb Emma M (o)</p> <p>Maple intersects</p> <p>3121 Raichart B I (o) 3142ΔCrawford G M (o) 3152 Zorn K B 3154ΔReed H K Mrs 3164 Vacant 3166ΔStrum F J 3168ΔLawson R P 3345 Small M W (o)</p> <p>Upas intersects</p> <p>HOWARD AV (University Heights)—East from 4200 Park blvd</p> <p>1805 Public Library 1816 Summers G R 1818 Smith R S Mrs 1826 Duncan F R 1827 Cole M W Mrs (o) 1836 Proctor J C 1840 Vacant</p> <p>Georgia intersects</p> <p>1901 Moreno F N 1902 Bouton W H 1908 Mangruder Geo 1915 Compton H H 1918 Straczynski Andw 1919ΔBannister J W 1920 Christie Clyde 1922 Zyzdik Pierre 1925ΔSlimmon J R (o) 1928 Dishon H W 1933ΔKramer J C (o) 1936 Jones Sarah Mrs 1937ΔPeppmuller C L 1943ΔBailey C E</p> <p>Florida intersects</p> <p>2018 Kennedy H E 2019 Clough U A 2022ΔNordquist Ruth Mrs 2025 Ellis Mabel M 2028 Raines Dwight</p> <p>Alabama intersects</p> <p>2110 Hansen H A 2115ΔWells B F 2117ΔCampbell E L 2119ΔMcKinley Lissa Mrs</p>	<p>2120ΔReed W E 2127 Sperry May Mrs 2129 Vacant 2131 Rice A W 2136 Brown H C 2140ΔBurrell Henry</p> <p>Mississippi intersect</p> <p>2203ΔCrandall Lawrence 2217ΔClaret S E Mrs 2219 Robinson S A 2225 Smith E R 2229 Covert E W</p> <p>Louisiana intersect</p> <p>2303 Nielsen Nellie Mrs 2311 Wiart M J (o) 2312 Salvason Sophia Mrs 2320 Henry M K 2321ΔSmith L H 2325ΔStearns F K 2328ΔBull Mary Mrs 2330 Updegraff Richd 2333 Parker W D (o)</p> <p>Texas intersect</p> <p>2419 Parker W C 2428 Hines C R Paltnavich G W 2430 Orton Ralph 2435ΔRaub K F (o) 2444 Martinez Carlo</p> <p>Arizona intersect</p> <p>2519 Cave R E (o) 2527ΔWhite S C 2528ΔSwenson H E (o) 2535ΔRaphael J J</p> <p>Hamilton intersec</p> <p>2625 Blount H D 2626 Chapman Emily J 2636ΔHastings E W 2646 Miller B M</p> <p>Oregon intersec Idaho intersec</p> <p>2817 Hardy Chas (o) 2820 Chess Betress Mrs (o) 2827 Gilliam O A ΔMadsen M M Mrs (o)</p> <p>Utah intersec</p> <p>2828ΔBailey W C (o) 2852 Friedman A S 2861ΔBlecksmith A C (o) 2862 Hampton Robt 2868ΔBosanko Chas 2869ΔTaylor H F (o) 2875 Ellinger Carrie C (o) 2876 Vacant 2882 Cox Gladys Mrs</p> <p>Kansas intersec</p> <p>2914ΔOzmun C G Mrs (o) 2920ΔBoegeman W F (o)</p> <p>30th intersec</p> <p>3017 Flet John 3020 Cartwright F M 3027 Sleightholm Geo 3028 Thomas T L</p> <p>Ohio intersec</p> <p>3067ΔCupples H J 3068 Speer E A 3075ΔFlesner A E Mrs (o) 3076 Rollins R D</p> <p>Illinois intersec</p> <p>3119ΔBetts B A (o) 3120ΔGuentert O H 3125ΔVan Biber H N 3126 Oviatt Frank 3128 Wahl Aug 3129 Wagner E W 3130 Kelly F P 3132ΔMiller C A</p> <p>Iowa interse</p> <p>3175 Krauss F J</p> <p>Boundary interse</p> <p>HUENEME (North San Diego North from 5900 Riley</p> <p>HUGO (Roseville)— Northw from 1 blk s of 1500 Rosecr</p> <p>3020 Bettencourt A J (o) 3021ΔVargas M S 3028 Nunes M R Mrs (o) 3030 Vacant</p>
--	---	--

THOMAS AVE 1938

HOSEHOLDERS DIRECTORY (1938)		941
3704	Hargreaves C A (o)	4476 Wright R J (o)
3705	Franco Manuel (o)	4482 Birge A E
3712	Diamondstone Abr	4483 Vacant
3715	Powell Frances Mrs (o)	4484 Fox R E
3715 1/2	Vacant	4486 Rose J D
3720	Hamilton L A (o)	4487 Langguth E C (o)
3721	Rogers J W (o)	4493 Baldwin J E
3728	Vacant	
3729	Pitman E C Mrs	
3735	Pitman J C	
3738	Huntington E G (o)	
3743	Crockett O O (o)	
3744	Briscoe G A	
3761	Sherd Emily Mrs (o)	
3767	Cooper J S (o)	
3773	Handy S J (o)	
3776	Wilson E R (o)	
3777	Bullard E C	
3785	Weyrick F J	
3786	Kahlie R H	
3795	Bretz W A	
3796	Duncan R H (o)	
	Wightman intersects	
3804	Ramage W O (o)	
3811	Thompson Marie Mrs (o)	
3814	Carr J P (o)	
3817	Vacant	
3819	Johansen A A (o)	
3820	Carlton W E (o)	
3824	Guthrie F J	
3826	Davis L M	
3828	Shaw C J (o)	
3829	Kerr A I Mrs (o)	
	University av intersects	
3919	Vacant	
3920	Auling Minnie Mrs (o)	
	Tipton D B	
3928	Jonas John	
3929	Golden Allen	
3930	Steinsiek L B	
3936	Dresser C F (o)	
3936 1/2	Whaley W F	
3937	Robinson G W (o)	
3945	Latta R E	
	Theiler F J	
3946	Noel L M (o)	
3949	Hughes John	
3951	Tilley C M (o)	
3956	Moore J C (o)	
3959	Kahler M J	
3960	Spainhower G E (o)	
3961	McGary Wm (o)	
3964	Lombard G F	
3967	Willig G L	
3969	Moural Wm	
3970	Goodbody H E Mrs	
3973	Ramsay J R	
3975	Heffron T L	
3977	Foster Helen	
3978	Cartwright G S (o)	
3979	Ballard Fay Mrs	
3982	McMichael Paul	
3984	Wisler Anna Mrs	
3985	Edward Gordon	
3987	Jenkins L C	
	Nelson M E	
	Pearson H C Mrs	
	Swalle Mary E	
3989	Roach T W	
3991	Rils J G	
3994	Clifford P N (o)	
3995	Moncrieff E R	
	Lincoln av intersects	
4004	Thurston Jesse (o)	
4012	Sadowsky Rose Mrs (o)	
4015	Vacant	
4017	Taylor W R (o)	
4019	Seuss J M	
4020	Smith Edith Mrs	
4022	Foss W C	
4026	Terry S M Mrs	
4028	Anderson H W (o)	
4029	Noland W C (o)	
4031	Chaffin Jas	
4033	Apfel A S	
4035	Vacant	
4036	Harris T E Mrs	
4038	King S A	
4044	Bowers F S Mrs (o)	
4045	Anderson Hannah Mrs (o)	
4050	Weisel W L (o)	
4053	Chandler R W	
4061	Loperena Gregorio (o)	
4062	Magargal W C (o)	
4068	Henkel H L (o)	
4069	Kanefsky Annie Mrs (o)	
	rear Sontag Hermann	
4073	Vega Jos	
4075	Crawford W T	
4078	Brock Beth drsmkr	
4080	Sweet Minnie Mrs	
4082	Beaudry H J	
4083	Kempin A J Rev	
4095	Church of God	
4096	Radell Frank (o)	
	Polk av intersects	
4110	Flaugh M M Mrs (o)	
4115	Vermillion T J	
4118	Ravy R D	
4121	Chandler F F (o)	
4124	Clugston E S Mrs (o)	
	Millea L E	
4127	Woodall Wm (o)	
4134	Christensen J A (o)	
4135	Brewer L M Mrs (o)	
4141	Matthews J F	
4143	Dawson W W	
4145	Vigfusson Maria Mrs (o)	
4147	Allen M S	
4150	Black Leonard	
4151	Conlin Paul	
4153	Leftwich H P	
4155	Van Rope A W (o)	
4160	Murray Agnes Mrs	
4161	Vacant	
4163	Cooper Virgil	
4167	Wilbern E B (o)	
4170	Rolli Ernest	
4174	Whorf S D (o)	
4182	Vacant	
4185	Soloman Alice	
4193	Powell Louise Mrs	
	Stephens L R Mrs	
4194	Hartman F H	
4196	Kuper C J	
	Howard av intersects	
4202	Dvorak J T	
4212	Taesler Cora Mrs (o)	
4220	Russo G A (o)	
4224	Merritt B H	
4225	Delgado J E (o)	
4226	Hampton C T	
4228	Freeman D E	
4230	Vacant	
4235	Ferks Louise Mrs	
4250	Marrs C C	
	El Cajon Blvd intersects	
4310	McCain P L auto trmr	
4318	Carpenter I M Mrs	
4320	Backstrom W A	
4330	Bethard E T Mrs (o)	
4336	Kuder H C Mrs	
4342	Iannus Lawrence	
4360	Berg J M	
4368	Johnston H T	
4370	Werner Carl	
4376	Bunce C J	
4382	Clanton E W Mrs (o)	
4388	Grover Paul	
4394	O'Ran S W	
	Meade av intersects	
4404	Wilmoth A A Mrs gro	
4405	Sharrow Chas	
4411	Bruton R T	
4412	Vallory N B (o)	
4415	Gast M B	
4417	Phillips C L (o)	
4420	Cobb T A (o)	
4423	Hutchins M J Mrs (o)	
4430	Dearing Frances Mrs	
	rear Wigchart John	
4431	Bates T J	
4433	Koester E W	
4434	Crossley A L	
4436	Ratkoviak C A	
4437	Tolley E M	
4444	Steppler J C (o)	
	Williams Bertha Mrs	
4445	Royalty O S (o)	
4451	Mason John (o)	
4452	Robison H A	
	Viele S A Mrs	
4460	Cistrunk C V	
4461	Lee J B cement contr	
4467	Anderson Sigrid Mrs (o)	
	Westerlund Olive Mrs	
4470	Vetrecian S E (o)	
4476	Wright R J (o)	
4482	Birge A E	
4483	Vacant	
4484	Fox R E	
4486	Rose J D	
4487	Langguth E C (o)	
4493	Baldwin J E	
	Monroe av intersects	
4502	Lepsh J P	
4510	Vallin C G	
4515	Dunning A M Mrs (o)	
4516	McKenzie Paul	
4517	Mount R L	
4522	Stevens Clara E (o)	
4525	Wade A B	
4530	Weigel A V (o)	
4531	Sandler L C	
4535	Linkenheld H N (o)	
4536	Campbell J C (o)	
4541	Goldman A R	
4542	Hardy W I	
4548	Weigel Geo	
4553	Jordan G L (o)	
4555	Gastellun Angela M	
4557	Vacant	
4558	Lehman W A	
4562	Victor Geo (o)	
4564	White F J	
4567	Denton E G	
4570	Finberg Wm	
4571	Bursley A A jr	
4573	Warila E S	
4576	Vaughan G S (o)	
4577	Barger E S Mrs	
4579	Taylor W S	
4581	Nicholson W H	
4583	Gist Jack	
4585	Bradley E L Mrs	
4586	Blakely E W	
4587	Davis C R	
4594	Hoft U C	
	Madison av intersects	
4616	Rutherford C A	
4625	Benson Henry	
	rear Jenkins Thos	
4631	MacBush Alex	
4635	Hill C L	
	Mission av intersects	
4664	Reeder S A (o)	
4666	Combe Robt	
	THOMAS AV (Pacific Beach)—	
	East from 4300 Ocean Blvd	
815	Farley Cath Mrs	
833	Walker F L (o)	
834	Corbett Nelson	
	Bayard intersects	
909	Winters Ida Mrs	
919	Pollock M F Mrs (o)	
929	Boxley A C	
937	Lyman R H (o)	
944	Minnis J W (o)	
950	Branch W R (o)	
954	Vacant	
961	Johnson J C (o)	
969	Higbee H L (o)	
978	Vacant	
	Cass intersects	
1012	Hawkins C L	
1018	Gaines M F Mrs (o)	
	Dawes intersects	
	Everts intersects	
	Fanuel intersects	
	Gresham intersects	
1104	Sweeney S E	
1428	Ingle S G	
1441	Blanchard Donald	
1448	Bernart W F (o)	
1455	Richardson H W (o)	
1460	Perry L A (o)	
	Haines intersects	
1504	Gist H A (o)	
1518	Hester Martha Mrs (o)	
1521	Ogden O F	
1548	Fernstrom D D Mrs (o)	
	Haskell H F Mrs	
1556	Wilson J C (o)	
	Ingraham intersects	
	Jewell intersects	
	Kendall intersects	
1810	Wutz R J	

TEL. MAIN 2187

CASS ST 1933

SAN DIEGO HOUSEHOLDERS DIRECTORY (1933)

3012 Campbell E C Mrs (o)
 3013 Vacant
 3015 Vacant
 3017 Mateka Frank billiards
Locust intersects
 3233 Zelmer M O (o)
 3245 Nielsen E M (o)
Willow begins
 3304 Barrett J L J
 Tanner T L
 3312 Marks Janus (o)
 3324 Millard J B
 3332 Brown John (o)
 3344 Silva F G (o)

CANTERBURY DRIVE (Kensington Park) — West from County Road, 1 n of Jefferson
 4163 Miller F C
 4176 Kotva J F (o)
 4186 Hadley W H
 4190 Tuthill Marvin
 Weir A K (o)
 4192 Wilkinson John (o)

Edgware rd ends
 4825 Wild Thos (o)
 4826 Eite Robt
 4828 Jasper R H
 4834 Kerns F A Rev (o)
 4850 Vacant
 4858 Davis E R (o)
 4865 Johnson J D
 4866 Scott V H
 4901 Elliott F G H
 4904 Lovelace Clyde
 4905 Higgins H H (o)
 4906 Edwards O F (o)
 4909 Ohlsson Helge (o)
 4912 Novitch Hyman (o)
 4915 Vacant

Sussex dr intersects
 4917 Vacant
 4919 Vacant
 4925 Lowe W J (o)
 4926 Nash W F (o)
 4934 Parsons J F (o)
 4940 Harbaugh F D (o)
 4949 Scott A L (o)
 4950 Long C W (o)
 4957 Schoon P J C
 4958 Ames J W (o)
 4967 Fairfield C J
 4973 Paschal J M
 4981 Colby H A (o)
 4990 Wells C M Mrs (o)
 4991 Mueller S H (o)

Westminster dr intersects
 5001 Vacant
 5002 Lessick Chas (o)
 5038 Tompkins A V Mrs (o)
 5040 Parker G M Mrs (o)
 5048 Collins C C
 5050 Barclay John
 5058 Kent John (o)
 5065 Lesser P A
 5073 Vacant

Hilldale rd intersects
Hemstead cir intersects
 5108 Isaacs L N
 5114 Everett W C
 5119 Vacant

Middlesex dr intersects
 5125 Swope O M
 5138 Toomey F E (o)
 5161 Landale J A
 5196 Knowles J M D

Bedford dr intersects
 5201 Vacant
 5202 Miller J F
 5217 Benton W M
 5225 Gair A V
 5265 Vacant
 5289 Barbachano M A (o)

Ridgeway intersects
Palisades rd intersects
 5301 Weber J F (o)
 5309 Corwin E A (o)
 5318 Vacant
 5358 Jacobson Herman (o)

CANYON ROAD (Mission Hills) — North from 200 Ft Stockton dr

CAPE MAY AV (Ocean Beach) — Northwest from 2000 Mendocino blvd
 4430 Jackson S M
 4493 Hoopes C L (o)

Guizot intersects
 4504 Johnston H N (o)
 4519 Whalen John (o)
 4520 Kosky Jas
 4535 Cheney C E
 4538 Chandler Edith Mrs
 4540 Clarkin T L (o)
 4548 Campbell C C
 4552 Hopkins H H
 4562 Quist J S M (o)
 4568 Griffiths J A
 4577 Vacant
 4579 Vacant
 4579a Ewing A R
 4595 Beaudry S B

Froude intersects
 4603 Avery F B
 4614 Vacant
 4625 Noorda Claude
 4628 Mise J J (o)
 4636 Erickson Bertil (o)
 4646 Ibey Melvin (o)
 4652 Vacant
 4654 Vacant
 4667 Anderson E J (o)

Ebers intersects
 4668 Hockenberry H E (o)
 4711 Peterson V L
 4720 Groeschel O F
 Kelly John
 4728 Clausen Herman (o)
 4729 Wood P M Mrs (o)
 4736 Whorrall V W (o)
 4746 Rogers F E (o)
 4751 Talcott Alice
 4754 Vacant
 4762 Lee F S Mrs (o)
 4768 Plant Edw (o)
 4775 Grandmaitre P J (o)

Sunset Cliffs blvd intersects
 4811 Whaling E E
 4812 Cole G F
 4813 Whaling C W (o)
 4814 Weischedel Aug (o)
 4820 Atkinson B C
 4821 Bodendeck W G (o)
 4830 Holmes F S (o)
 rear Cooney W W
 4831 Newman W O (o)
 4836 Vacant
 4844 Pilcher A G Mrs (o)
 4847 Bowman C E
 4850 Chadwick B H
 4855 Bransford N R
 4864 McCullough Kathryn T (o)
 4865 Scurry J W
 4869 Pendleton M A
 4878 Wells E E (o)

Cable intersects
 4912 Kress J B Mrs (o)
 4914 Wallace F W
 4915 Andrews W M (o)
 4916 Wildoner Dale
 4916½ Tubbs C N
 4918 Davis W C
 4918½ Silva A V Mrs
 4920 DeVoe Chas
 4920½ Attaway H P
 Cramer L W
 4921 Walsh W A
 4921½ Lyman H A (o)
 4922 Bobzien H J
 4922½ Hall M E
 4923 Vacant
 4924 Sanders R L
 4924½ Vacant
 4925 Miltenberger Jas
 4926 Vint Rose Mrs (o)
 4933 Wheatley Chas
 4933½ Brown Bernard
 4934 Vacant
 4935½ Vacant
 4936 Minton A W
 4937 Rush Jas
 4938 Schumacher C J (o)
 4947 Smith W H
 4948 Vacant
 4950 Daly C H (o)
 4951 Hawkins Grant

Hawkins Roy
 4952 Rasmussen E J
 4956 Hayward L B (o)
 4962 Vacant
 4964 Ludwig John
 4965 Sweeney J L
 4966 Jarka Berney
 4977 Nagel Rudolph
 4985 Vacant
 4989 Mason E L Mrs
 4990 Housely G W (o)
 4993 Pinnell R L

Bacon intersects
 5015 Warren H J (o)
 5036 Bowen C F (o)
 5049 Delap Rosa Mrs (o)
 5057 Sullivan Jeremiah
 5061 Vacant
 5077 Charles Mabel R

Abbott intersects
 5113 Morrison S L (o)
 5117 Kasper W S
 5119 Vacant
 5121 Noonan Ellen Mrs
 5142 Vacant
 5144 Vacant
 5150 King O N
 5155 Davis C W (o)
 5158 Hannigan A A
 5160 Knox A A Mrs
 5162 Leland Carl

CAPISTRANO (Roseville) — East from 3550 Jarvis
 1804 Briscoe H H Mrs
 1903 Peternal Frank
 1915 Kissinger J L (o)
 2063 Theander Carl (o)

CAPISTRANO PLACE (Mission Beach) — East and w from Mission blvd, 11 n of Bridge
CAPPS — East from 3550 28th
 2801 Omo H W (o)
 2819 Hopson Jean E

Utah intersects
Granada av intersects
 2871 Vacant
 2877 Mowatt Jas
 2880 Graft W A

CARLETON (Roseville) — Northwest from 3 blks s of 1250 Rosecrans
 2904 Baker M F
 2908 Vacant
 2910 Mendez Carl
 2918 Lascerdia J P (o)
 2919 Perry Manual
 2930 Madruga A X (o)

Rosecrans intersects
 3020 Rivers Manuel
 3021 Athaide J M
 3027 Souza John
 3028 Luiz Manuel
 rear Nunez Fidel
 3034 Tavares Frank (o)
 3035 Alves Jos
 3043 Goulart J B

Locust intersects
 3102 Silva J J (o)
 3105 Silva M A (o)
 3111 Silva Mary Mrs (o)
 3119 Gama Manuel (o)
 3120 Gonzalves Manuel
 3128 Silva Sebastian
 3135 Siegrist N B
 3144 Harter S M Mrs (o)
 3146 Miller M B Mrs

Evergreen intersects
 3227 Vacant
 3228 Davidson John (o)
Willow intersects
 3348 Kirkpatrick A M Mrs
 Schee E A Mrs

CASS (Pacific Beach) — North from 1000 Pacific av
 4138 Weiss J C (o)
Oliver intersects
 4275 Pacific Beach Auto Camp
 Alderson W F
 McKenna J W gro

CASS ST 1933

<p>CASS—Cont 4286 Schreff O A 4288 Kidney H B (o) Thomas av intersects 4475 Schmidt W H 4489 Sheldon G E restr Garnet intersects 4502 Dunaway S W Jumblatt A F phys LaVine Louis chiropractor 4504 Favel C M meats 4506 Humpty Dumpty Stores gro 4508 Vosburgh J H books 4525 Vacant Felspar intersects 4620 Vacant 4626 Ogden O F gro 4642 Broms E S Mrs gas sta Emerald intersects 4897 Brutschy Edw Beryl intersects 4980 Fletcher C W tourist camp Wilbur av intersects 5006 Favel C H meats 5141 Baylis N M (o) 5158 Aarsleff J C gas sta (o) 5188 Bowling A F Turquoise intersects 5276 Dyer D C (o) 5280 Downey S A 5286 Foote R C Archer intersects CASTANA—East from 47th, 3 n of Imperial CASTELLANA ROAD (La Jolla)—Southwest from 7700 Hillside dr 1225 Garth W L 1275 Sherrill J W CASTELLAR (Ocean Beach)— Northwest from 2400 Soto 4511 Rolfe R E (o) Seaside intersects 4616 Russell G H 4621 Kas Adam (o) 4624 Graf Jos (o) 4659 Hall L K CASTLE AV (East San Diego) —East from 3674 Euclid av, 2 s of Wightman 4754 Pennywitt B G (o) 4762 Grow E R (o) 4779 Waite John (o) 4787 Thompson A S (o) 4806 Parks R W (o) 4811 Vacant rear Ensign W S (o) 4862 Lovell J T (o) CATALINA BLVD (Ocean Beach)—North from U S Naval Radio Station (Pt Loma), 1/2 mi w of Rosecrans, intersecting Santa Barbara at 1100 blk 2136 Ross W D (o) 2152 Steinbach W D (o) Voltaire intersects 2239 Baker John Watson J G CATALINA COURT (Pacific Beach)—Changed to Cohas- sett ct CATOCTIN DRIVE (El Cajon Extension)—Northeast from 6300 El Cajon av 4720 Pearson Jas (o) 4728 Pearson G P (o) 4742 Sears S T 4756 Carmichael E P 4780 Brennan G A Choctaw dr intersects 4915 Caldwell A B (o)</p>	<p>4928 McIntosh W F (o) 4929 Gholson Z T (o) 4932 Muldrow M C Mrs 4953 Adair L H (o) 4965 Cassell E B (o) 4966 Dower Mary Mrs Jocoy J E 4976 Roberts E W (o) 4980 Smith S A 4999 Steinhoff L A 5015 Weston C A (o) 5029 Lopez Manuel Miranda Saml 5080 Cassel Frank 5088 Clements J L (o) 5092 Cassel M D (o) 5105 Ferguson L W (o) 5120 Koen Reidar (o) 5152 Bush J T (o) Homesley R W 5160 Fallon T H (o) CAUSEWAY BLVD (North San Diego) CAVE (La Jolla)—East from 7950 Ivanhoe 1217 Acker N C Mrs Honeycutt J L 1220 Edmonson A A Mrs (o) 1225 Thompson E K Mrs (o) 1227 Bartlett L C Mrs 1228 Jamison E E 1233 Vacant 1235 Vacant 1236 Palmer A L Mrs 1239 Kellogg Helen 1241 Sumner J R E 1244 Vacant 1247 Brackenbury Richd 1252 Quinn Philip 1254 Kidder M A Mrs 1255 Copeland Dorra N 1260 Vacant 1261 Collins K P 1262 Vacant 1263 Sprecht Ida H (o) 1270 Vacant 1271 Palmer E A 1276 May Harriet W 1277 Vacant 1284 Murray Cath F (o) Prospect intersects Exchange pl intersects 1303 Peacock E B Mrs 1311 Hotchkiss A C Mrs 1315 Vacant CEDAR—East from 1600 1st 106 Vacant 108 Kallenberger Glenn 110 Manuel J C Stewart R G 112 Vacant 129 Gwynne Bertha Mrs 2d av intersects 201 Dolberg Einer Gates Caroline Mrs Unger Preston 205 Vacant 208 La Frage E A Linson Edw 218 Belmont G H Dzajic Anthony Parker Lyman Slaughter Roy 232 Armstead Roy Stimson B D (o) 246 Ditmore Ray McGinnis Walter Rasmussen Jos Young Dorothy 3d av intersects 310 California Highway Patrol State Division of Registra- tion of the Dept of Mo- tor Vehicles 350 Elks Club 4th av intersects 413 Anheier Jos 440 Moore Nell Mrs real est Spexarth Julia 5th av intersects 505 Vacant 507 Vacant</p>	<p>531 Lorden Les 538 Bradley-Woolman mortu- cians Loveall G W 6th av intersects 604 Lawrence M T Mrs (o) 619 Vacant 620 Pierson Sevren (o) Thomson W D 621 Vacant 622 Greene E K Mrs 634 Petway Ferdinand 636 Tuttle C H 7th av intersects 731 Darrow R F Mrs Schilling Gus 735 Sawyer N S 740 Winn S E Mrs (o) 8th av intersects 9th av intersects 950 Bauman L H Horn C M Mays Raymond Ritter M E Mrs 10th av intersects (Not open to 28th) 28th intersects Granada av intersects 2850 Damon Roxor 29th intersects 2925 Cesmat Kath Mrs Dale intersects 2980 Sullivan Jerry 30th intersects 3014 Rod Herman 3022 Nachbaur F E (o) Fern intersects Grove intersects 3066 Vacant 3076 Child R M (o) 3084 Bay G A 3092 Brewington C P Mrs (o) 31st intersects Edgemont intersects 3168 Bryant T J jr (o) 3175 Brown P L Mrs 32d intersects Bancroft intersects 3254 Markley P L (o) 3262 McBroom L L 3268 Strehle Arnold (o) 3274 Guyot L P Tschippert A A 3280 Osborne L E 33d intersects 3305 Vacant 3315 Asay Clifford Felton intersects CEDAR, WEST — West from 1600 1st av 129 Ankrum M A Mrs 130 Hudson G R 136 Hendricks Ena Mrs 146 Kindle Martha Mrs Staples Clinton 148 Huston Albt Huyck C M Mrs Front intersects 215 Smith Walter 217 Vacant 230 Dearing Tallman Warren L W Woodward May Mrs 240 Harris J T 242 Kunkel C L 244 Hinkle W E 246 Thomas J R Union intersects 319 Kellom J D 326 Wilson E W 330 Schwabe Paul 334 Snow Louise 336 Hancock Madeline Mrs 338 Cesario Jos 340 Bostic Carolyn Mrs gro State intersects 412 Toney F C (o) 434 McKim Mary Mrs Columbia intersects</p>
---	--	---

GRAND AVE 1933

3621 Fernier D T	2423 Bent Lee (o)	2958 Cranston W H (o)
3622 Squires H B Mrs	Lee intersects	30th intersects
3629 Schellenberg Dewey (o)	2504 Lagar Ernest (o)	3001½ Kananen Edw
3632 Sabel Jacob	2543 Martin R D (o)	3002 Union Service Station
3635 Clark E H Mrs	2590 Sessions Kate O nursery	3003 Clark H G restr
3645 Brothers W F	2610 Scott E B	3005 Phillips Gladys Mrs beauty shop
Landis intersects	Pico intersects	3005½ Phillips P W
3704 Bennett A H (o)	2631 Dwello E A Mrs	3007 Fisher J B barber
3705 Hare R F	2669 Vacant	3009 Schultz P J (o)
3711 Sunderman J T	Bond intersects	Fern intersects
3712 Talbot M B Mrs music tchr	2702 Lane A M (o)	3014 Case A M & Son gas sta
Talbot Margt E music tchr	2708 Lane A M gro	3030 Cruver Sylvia C (o)
Talbot R B (o)	2729 Putnam E E (o)	3032 Horton L N (o)
3721 Prendergast J J	2730 Johns T N	3034 Jacquemin Bess H
3722 Bjarnason Stein (o)	2779 Brown S S (o)	3036 Grainger Albt
3727 Woolery S C Mrs (o)	2780 Brandt Fannie Mrs (o)	3040 Crane H L Mrs (o)
3728 Phillips J M (o)	2802 Irwin F E Mrs (o)	3046 Masterson L E
3736 Tillett M E (o)	2858 Guthrie H R	3048 Yates Lethe (o)
3737 Younkin Helen B	Rosewood intersects	3057 Crawford L H
3744 Hagan A C (o)	Marine ter intersects	3059 Kollertz Annie M
3747 Crowder Lester (o)	3075 Parker O J (o)	3061 Vancil P A
Gunn intersects	Glenwood intersects	3062 Bradley H J
3752 Warren Minetta L	Magnolia intersects	3063 Lehr L G
3753 Rinde Knute (o)	3215 Johnson Chas (o)	3065 Jondall H S (o)
3760 Allsebrook C D Mrs	GRANGER (Ocean Beach)—	3066 Barrett D F
3761 Jones W H	South 1 blk from Sunset	3067 McMullin J B
3771 Watenpaugh F M	Cliffs blvd, 3 w of Point Loma	3068 Cunningham J C (o)
3772 Burger C A Mrs (o)	av	3069 Vacant
3778 Pettit J W (o)	4476 Young F E (o)	3079 Cloes E N Mrs
3779 Thaxton R C	Quizot intersects	31st intersects
3784 Thebes Henry (o)	4508 Levy Beatrice Mrs	3102 Benton A E Mrs nurse
3785 Williams C R	4544 Buck R W	3104 Le Mond R E
3795 McGirk S R	4584 Levin F E	3112 Bosler T L
Wightman intersects	Froude intersects	3115 Bakeman F C (o)
3816 Loustalet J E	4624 Hall J R (o)	3120 Croy A E Mrs
Miller C E (o)	4628 Moran Frances Mrs	3121 Muchmore P L
3820 Van Vlade V E Mrs	4629 Morrison G E	3128 Vacant
3821 Raun-Linde L O cbtmkr	GRANT (North San Diego)—	3130 Ham L W
3829 Crover F J furn	Northwest from 4500 Green-	Edgemont intersects
Ellingsworth J O exp	wood	3138 Kolisch Aug (o)
3830 Wood L A	GRAPE—East from 2000 1st	Nichols Laura Mrs
3836 Taylor A J	202 Demers O J	3144 McCrary Chas (o)
3844 Brunson Wm	204 Bierling O B	3152 Foth Amanda Mrs (o)
3875 McCloskey W P plmbr	206 Kerns Jas	3160 Noble H A
University av intersects	208 Joyce M A Mrs	3168 Selwyn G M (o)
GRAND AV (Pacific Beach)—	210 Stussy J R	3178 Malmberg R J G (o)
East from 4400 Ocean blvd	212 Sites F T	3188 Lemon W G
and n from Bay at Marine ter	214 Huddleston Hilda Mrs	3190 Rose H R
842 Challand R E	216 Vacant	32d intersects
Bayard intersects	218 Vacant	3212 Hanson H W (o)
Cass intersects	244 Yard M J Mrs	3222 Morton W H (o)
1020 Bolas T H	3d av intersects	Bancroft intersects
1070 Wonderly O W (o)	302 Spencer I J	3235 Wood R J (o)
Dawes intersects	304 Markham L M jr	3250 Nielson C V (o)
1135 Jerman Ralph (o)	306 Westphal Alta Mrs	3255 Johnson A H (o)
Everts intersects	308 Vacant	3262 Young E N (o)
1260 Vacant	310 Calmus E L Mrs	33d intersects
Fanuel intersects	Curran Anna drsmkr	GRAPE, WEST—West from
1302 Davis R H	312 Bexfield G F	2000 1st
Gresham intersects	314 Sisson Ada L	102 Bidwell Georgia C
1465 Norton Selma Mrs	316 Abbay Nancy	Bunn Marie C
Haines intersects	328 Crogan Thos	Gross M H Mrs
1503 Vacant	344 Bishop Elmer	Kirkpatrick F M
1519 Potts Luther	Jones Isabel Mrs	Schwartz F C
1539 Carmello Jos	4th av intersects	Front intersects
1595 Vacant	430 Boynton M C Mrs	215 Bradley S M
Ingraham intersects	Klein H R	219 Rodgers J F
1621 Lyon Blanche M (o)	Wetzell W Y	233 Hickish Huldah Mrs (o)
1644 Mills G D (o)	5th av intersects	235 Hickish A C
1652 Hawkins C L	6th av intersects	240 Shuur W J (o)
1680 Vacant	Balboa Park (not open to 28th)	242 Seiffert J H phys
Jewell intersects	28th intersects	244 Vacant
1704 Todd Moss	2801 Amphion Club	248 Vacant
Kendall intersects	Buker B A (o)	Albatross intersects
1843 Restine J F	2820 Winnek V C	304 Davis M I Mrs
1852 Newcomb H E (o)	2830 Vacant	306 Bryan R B S (o)
1855 Vacant	Granada av intersects	340 Service Apartments
1871 Vacant	2853 Howatt W A (o)	Bauer Louisa Mrs
1873 Vacant	2859 Koering B R	Curry J A
1875 Vacant	2871 Eckhardt W P (o)	Hamblin C W
Lamont intersects	2880 Stibolt J P	Jarvis J A
1903 Wreath Chas gro	Stibolt Louisa Mrs (o)	Knox Howard
1905 Vacant	29th intersects	Murphy Jos
1915 Vogle Aug	2914 Danford Danl	Price A A Mrs
1921 Street Henry (o)	2928 Trompas G D (o)	Schuler H W
1924 Gleason F E Mrs (o)	Dale intersects	Union intersects
1932 Mularkey J J (o)	2952 Smith A S (o)	433 Heil M P
Morrell intersects		Kloepfel P K
Noyes intersects		State intersects
Quincy intersects		504 Lewis J A

HORNBLEND ST 1933

<p>HILLDALE ROAD—Cont 4224 Horneman R E 4226 Howard P M (o) 4232 Yaecker W E 4237 Vacant 4238 McKenna J L (o) 4241 Ball H A 4245 White E L (o) Hastings rd intersects Bristol rd intersects 4301 Winters R C 4307 Porteous A A 4348 Foster H L (o) 4362 Peterson A G (o) 4374 Rice Henry (o) 4375 Bailey G F (o) 4380 Leidy W R 4387 Alton G A (o) HILLSIDE DRIVE (La Jolla)— North and south from 1950 Soledad av 7595 Vacant Valdez dr intersects 7616 Sellew Sibley 7625 Smith L H 7531 Vacant 7644 Hall C B 7645 Vacant 7650 Vacant 7654 Shaw L B 7680 Vacant 7683 Fowler Francis Castellana rd intersects 7705 Vacant 7706 Sawyer A R Mrs (o) 7712 Robertson A H (o) 7719 Chalmers J F (o) 7721 Evans L B Mrs 7724 Bowing F A (o) 7740 Vacant 7751 Phelps Caroline C (o) 7766 Van Schaick W L (o) 7771 Towle Helen M (o) 7781 Black Ada C (o) 7784 Brown F L (o) State intersects 7875 Allison J C (o) Torrey Pines rd intersects HILLSIDE DR (From Torrey Pines rd to Newport ter)— Changed to Viking Way HILLTOP DRIVE—East from 900 Boundary, 3 s of Lemon Grove blvd 3920 Heitman O C (o) 3960 Vacant 40th intersects 4024 Jones Malcom Raven intersects 4038 Rider E A 41st intersects 4115 Smith F H dairy 4140 Reuptke F T (o) 42d intersects 4284 Halliday T W (o) 43d intersects 4305 Dodge R B 4320 Dockens C H 44th intersects 4500 Holy Cross Cemtery Cotton intersects 4627 Janke F H (o) 4652 Atall Oscar 47th intersects 51st intersects 5147 Hauser Mary Mrs Ellwood intersects 5152 Hilton Steve 5234 Maschino Elsie Mrs (o) 5245 Vacant 5260 Brown J A 5275 Impink C I Roswell intersects HINSON PLACE (East San Diego)—North from 1 blk s of 5400 Adams av 4537 Tate H E (o)</p>	<p>HOFFMAN (Mission Cliffs) — East from 4560 Massachusetts to Rhode Island, 1 s of Mad- ison av 928 Shone J E (o) HOITT—North from K, 1 e of 28th 311 Orientals 320 Pappas J G (o) 321 Jones C L 324 Kostakis S J 327 Park T B 332 Coffey W A (o) 335 Hoitt 336 Weeks C S 338 Orientals 348 Bollinger M J Mrs (o) J intersects 421 Smith Virgil 427 Berry Edw 437 Robbins Jos 455 Milner C J HOLLY COURT—East from 650 S 28th HOLLY DRIVE (Encanto) — East from 300 S Ozark 5045 Lauder A S Mrs (o) 5055 Mearns E V Mearns Z A Mrs nurse 5075 Feeken Edw Feeken John (o) HOLLYWOOD DRIVE (Encan- to)—Changed to Market HOME AV (East San Diego)— Northeast from 45th 1 s of 4500 Laurel HOMER (Loma Portal) — Northwest from 2800 Rose- crans 3022 Emeis H P 3027 Burnham C M Mrs (o) 3030 Metcalf C H (o) 3036 Larson Nelson (o) 3045 Naylor E L Mrs (o) 3046 Crouch C C Locust intersects 3104 Wright T B 3111 Stewart B E (o) 3120 Davis Marion Mrs 3121 Merritt H M 3130 Miller R W 3136 Hedges G H (o) 3143 Mann O B 3146 Holmboe E H (o) Evergreen intersects 3203 Stephens T I 3204 Olsen Emma Mrs 3209 Howard G C 3219 Brewer W M 3221 Kern M E Mrs (o) 3230 Heineman F R 3236 Harris L B 3242 O'Brien D D (o) 3279 Coffroth J W (o) Chatsworth blvd intersects HONEYCUTT (Pacific Beach) —North from 2 blks s of 1950 Pacific av 3924 Marsden E J (o) Sunset intersects 4014 Ryan J E (o) 4147 Ryckman W L (o) HOOVER—South from Webster 1 blk e 33d 224 Le Blanc Don (o) 230 Robler R R 238 Vacant 239 Rayden Ethne Mrs (o) 250 Newhouse Aletha M (o) HORNBLEND (Pacific Beach) —East from 4450 Ocean blvd 722 Levine Arth (o) 725 Cade O A 738 Duemler S O</p>	<p>748 Tillman W R Mission blvd intersects 826 Gordon G E 827 Brown Gertrude K 828 Vacant 829 Black Amy Mrs (o) 831 Barnes W G jr 856 Rader M C Mrs 869 Chessman A F Bayard intersects 935 Trochman N E 950 Heaton Hugh 960 Cox E R Cass intersects 1016 Mallory Jennie (o) 1036 Allaben J L (o) 1080 Vacant Dawes intersects 1168 Baxter D F 1170 Kelso J C (o) Everts intersects 1211 Daniels E E 1215 Vacant 1236 Brewer J A (o) Fanuel intersects 1301 Boyle Chas (o) 1360 Rhodes W H (o) Gresham intersects 1419 Armstrong J W 1470 Havel F A 1478 Vacant Haines intersects 1504 Lamb E P 1550 Vacant 1559 McAllister W R (o) Ingraham intersects 1609 Chavez T B (o) 1631 Vacant 1676 Simpson G W Jewell intersects 1704 Metze Albt 1712 Stump L H 1717 Pacific Beach Public Library Pacific Beach Women's Club 1718 Vacant 1738 Woodward C R (o) 1744 Singer Lucy Mrs (o) 1760 Morgan C C (o) Kendall intersects 1804 Vacant 1812 Goode A M 1857 Easterday Laura J Pike H M Mrs (o) 1865 Vacant 1880 Vacant Lamont intersects 1907 Vacant 1936 Churchman H W (o) 1956 Vacant 1963 Vacant 1966 Jameson J R (o) Morrell intersects 2004 Vacant 2006 Vacant Noyes intersects Olney intersects 2735 Bellotte H J 2744 Fell L A (o) HORTENSIA (Old Town) — Northeast from 2250 Kurtz 3803 City Pound Hancock intersects 4251 Patten W J (o) Whitman intersects 4252 Metzgar L B 4260 Johnstone A E (o) 4268 Sullivan C F 4276 Bullock C H (o) 4286 Butler A F 4287 Coker John (o) 4292 Ayers K B (o) 4295 Roop E P Presidio dr intersects 4305 Herschel M F (o) 4311 Higgins F C (o) 4321 Vacant</p>
---	--	--

THOMAS AVE 1933

<p>TEXAS—Cont 4250 Vacant El Cajon av intersects 4310 Vacant 4318 Simmons Q L 4320 Beck R L 4330 Wetherbee W E 4336 Ayers N J 4342 Iannus Larry 4346 Vreeland G D 4368 Randall C H 4370 Daugherty D J 4376 Mackey C E Mrs (o) 4382 Clanton J C (o) 4388 Moore A C 4394 Ennis E F Meade av intersects 4404 Devine W L gro Wilmoth A A Mrs 4405 Stewart H W (o) 4411 Watson L A 4412 Vallory N B (o) 4417 Phillips C L (o) 4420 Lamb T A (o) 4423 Hutchins M J Mrs (o) 4430 Vogelsang Aug 4431 Brown E M 4433 Vanderburg E C 4436 Woolley A R 4437 Parker A B 4444 Stepler J C (o) Williams Fred 4445 Royalty O S 4451 Carpenter G E (o) 4452 Driscoll T W 4460 Fowler J T 4461 Stagg I M jr 4467 Anderson Sigrid Mrs (o) 4470 Vacant 4476 Vacant 4482 Clingan B J Mrs 4483 Roland J M (o) 4484 Vacant 4486 Benson C A Wright R J 4487 Clifton B V Mrs Languth E C (o) 4493 Walker E E Monroe av intersects 4502 Casstevens Frank 4510 Smith R S 4515 Dunning A M Mrs (o) 4516 Silvey Wm 4522 Stevens Clara E (o) 4525 Johnson Mabel V 4531 Oatley O E 4535 Sigman M L 4536 Price H J 4541 Goldman A R 4542 Meade J W 4548 Barnson O L 4553 Jordan G L (o) 4555 McClellan Mollie Mrs (o) 4558 Lehman W A 4562 Victor Geo (o) 4564 Kaufman Harriett 4565 Vacant 4567 Murray J R bldg contr (o) 4570 Mitchell J C 4571 Morgan A J 4573 Jordan F W jr 4576 Vaughan G S (o) 4577 Arcement A A 4579 Beckmann G H 4581 Vacant 4583 Gerisch W E 4585 McCurdy J E 4586 Duvall J L 4587 Vacant 4594 Gamel A H Madison av intersects 4616 Lami Leonard 4625 Henderson John rear Hahn M L Mrs 4631 Vacant 4635 Vacant Mission av ends 4664 Reeder S A (o) 4666 Crawford J B 4730 Ritter A J</p>	<p>834 Baker Martha J (o) Fowler Mary A (o) Bayard intersects 909 Lambertson C S 919 Pollock M F Mrs (o) 922 Smith J W 937 Farley Cath Mrs (o) 944 Burns John 946 Ashworth Dennis 950 Branch W R (o) 954 Vacant 961 Johnson J C (o) 969 Higbee H L (o) 978 Frilot D J Cass intersects 1006 Gravley Key 1018 Gaines M F Mrs (o) Gresham intersects 1428 Ingle S G (o) 1441 Sample Homer 1455 Richardson H W (o) Haines intersects 1504 Gist H A 1518 Callaway J R 1521 Barnett G W 1548 Fernstrom Enoch (o) 1556 Vacant Ingraham intersects Jewell intersects 1810 Martin Ollie Mrs 1829 York H R 1845 La Vine Louis 1847 Cooke W M 1862 Vacant Lamont intersects 1911 Vacant 1942 Matthiesen O J 1952 McGirr Lucy L 1960 Senn Wm (o) Morrell intersects 2034 Hogan H H (o) Noyes intersects 2121 Ryan T C 2167 White M Clara (o) 2177 Vacant</p>	<p>522 Reid M Alma 533 Reeves W T baths 540 Thomas F F (o) 6th av intersects Balboa Park (Not open to 28th) 2826 Vacant Granada av intersects 2868 Hourigan J J 2869 Stewart M S (o) 2889 Klaus A J 2897 Palmer O B (o) 29th intersects 2903 Hammond G L Mrs (o) 2910 Novack F H 2911 Gruetter G W (o) 2919 Folda L R (o) 2931 Harrow Saml (o) Dale intersects 2959 Knowlden W F (o) 2995 Hawkins T E 2997 Cooper O T 30th intersects 3030 Mahood J W Rev 3031 Webb C A 3035 Arnold R T 3050 Trinity Methodist Episco- pal Church Grim av intersects 3052 Garnett E E (o) 3067 Clayton Ernest 3076 Van Derheyden Calvin 3084 Reinhackle W H 3087 Vacant 3089 Ryder C C (o) 3090 Masters M E Mrs (o) 31st intersects 3107 Vacant 3115 Hitchcock O E 3116 Sands E T 3117 Vacant 3121 French Lillian R (o) 3124 Costley E M Mrs 3125 Shoemaker Howard (o) 3132 Hastie W R 3132½ Rodmaker Amelia 3140 Fibiger Rudolph Herman av intersects 3164 Moore C E (o) 3167 Dalton W J 3191 MacMarr Stores gro 32d intersects 3201 Wallen A J drugs 3203 Terry W E clo clnr 3205 Smith T E Mrs notions 3206 Saladin H J 3207 Manning T E barber 3209 Piggly Wiggly of San Diego Inc gro 3212 Hahn C R barber Katzer Gertrude beauty shop 3216 Way R W gro Bancroft intersects 3265 Biron J A 3271 Anderson Norman 3274 Crain B E (o) 33d intersects 3315 Baader F K (o) 3319 Harvey M L 3320 Kurtz C J (o) 3323 Finmark H A (o) 3327 Chugg I J Owens Q M Pike H J 3328 Harris W V Felton intersects 3346 Williams V H 3351 Faringhy A D (o) Gregory intersects McKinley intersects Boundary intersects 3421 Grah R R (o) 3425 Ogden G W Nile intersects 3524 Taylor Ross Haller intersects 38th intersects 3823 Pleasant View Baptist Church 39th intersects</p>
<p>THOMAS AV (Pacific Beach) —East from 4300 Ocean blvd 833 Barrett Thos (o)</p>	<p>THOR — Southwest from 3560 Birch 2320 Bowles Grace Mrs (o) Petronovich John THORN—East from 3300 1st av 106 Ferris Norine Mrs (o) 110 Bohe E J 2d av intersects 3d av intersects 140 Gregg J P Mrs (o) 203 Flemming Anne 302 La Mar Apartments Avery C K Mrs Brenner M R Burton C E Emery Josephine Mrs Fretz Rebecca S Hook Laura H La Mar D S Lee W H C Robson J H Rumbaugh Luella Mrs Smith S J Mrs Welland F W Wendover W V 303 Hollander Benj 305 Sutliff L S 315 Vacant 317 Bickman J H 4th av intersects 403 Kuehnle A E (o) 405 Kelly W E Kirsteine Barney Mullins Minnie 420 Vacant 5th av intersects 504 Solar Apartments Cristy E M Mrs Hartlerode E T Mrs O'Keefe Helen Mrs Rath Rosa Mrs Taylor P M 516 Ehrenberg Gustave 518 Vacant 520 Vacant</p>	<p>3140 Fibiger Rudolph 3164 Moore C E (o) 3167 Dalton W J 3191 MacMarr Stores gro 3201 Wallen A J drugs 3203 Terry W E clo clnr 3205 Smith T E Mrs notions 3206 Saladin H J 3207 Manning T E barber 3209 Piggly Wiggly of San Diego Inc gro 3212 Hahn C R barber Katzer Gertrude beauty shop 3216 Way R W gro Bancroft intersects 3265 Biron J A 3271 Anderson Norman 3274 Crain B E (o) 33d intersects 3315 Baader F K (o) 3319 Harvey M L 3320 Kurtz C J (o) 3323 Finmark H A (o) 3327 Chugg I J Owens Q M Pike H J 3328 Harris W V Felton intersects 3346 Williams V H 3351 Faringhy A D (o) Gregory intersects McKinley intersects Boundary intersects 3421 Grah R R (o) 3425 Ogden G W Nile intersects 3524 Taylor Ross Haller intersects 38th intersects 3823 Pleasant View Baptist Church 39th intersects</p>

CASS ST 1927

Phone, Hillcrest 0040 0070 California Ave., corner La

STREET AND HOUSEHOLDERS' GUIDE (1927)

863

3012 Campbell E C Mrs Fischer A F	4918½ Vacant 4921 Lyman H A 4921½ Vacant 4922 Tibbitts A R 4922½ Vacant 4924 Hollister A G 4922½ Vint A B 4925 Miltenberger Jas Thomas Chas 4933 Wheatley Chas 4933½ Nelson Thos 4934 Comeaux P A 4935½ Kenny T J 4936 Kennard Robt 4937 Rush Jas 4938 Bennett Lawrence 4947 Cusey C W 4948 Vacant 4951 Jennings W H jr 4956 Hayward L B 4962 Turner A L Mrs 4964 Bird J S 4965 Vacant 4977 Vacant 4985 Wright R W 4989 Gibson Harold 4990 Housley G W	3119 Vacant 3129 Vacant 3144 Harter V O 3146 Vacant 3228 Davidson Jno 3348 Frisius F L Mrs Plum Clove Culebra CASS (Pacific Beach)—North from 1000 Pacific av Pacific av 4196 Vacant Oliver av 4205 Townley A G gas sta Reed av 4271 Mission Bay Auto Court De Long H A Mrs restr Martin J D Townley A G Watson Andw 4286 Vacant 4288 Kidney H B real est Thomas av Grand av Hornblend 4475 Cortopassi Lorenzo shoe repr Garnet 4504 Liberty Food Co 4506 Favel C H meats 4510 Ross Mayer fruits 4525 Vacant 4530 Vacant Felspar 4620 S D Beach Realty Co 4626 McLane A E billiards 4642 Ramsey J R autos Emerald Diamond Missouri Chalcedony Law 4897 Johnson E H Beryl 4928 Vacant Wilbur av Loring Hyacinth Tourmaline Sapphire 5158 Aarsleff J C gas sta 5160 Cox Terrence 5171 Baylis N M Turquoise Agate Archer Van Nuys CASTANA—East from 47th 3 north of Imperial av 47th Escuella 48th 49th CASTELLAR (Ocean Beach)— Northwest from 2400 Soto Soto Etiwanda 4511 Rolfe Clara Mrs Froud West Point Loma Blvd 4616 Vacant 4621 Kas Adam 4624 Grass Jos 4659 Pullman Jno CASTLE AV (East San Diego) East from 3660 Euclid av
3947 Gernandt W F	5015 Warren H J	
4028 Daniels S H	5036 Bowen C F	
	5049 Steil G H	
	5061 Delap Rosa Mrs	
	Sullivan Jeremiah	
	Charles Mabel R	
	5077	
	5113 Vacant	
	5191 McCollom O C	
	5142 Wilson Annie R	
	5150 Jones A B	
	5155 Vacant	
	5158 Moorhead Robt brick contr Spray	
	CAPISTRANO (Roseville)—East from 3550 Jarvis	
	Jarvis	
	Macauley	
	Olipphant	
	Wawona dr	
	Poe	
	Quimby	
	Tennyson	
	Voltaire	
	CAPISTRANO PLACE (Mission Beach)—East and west from Mission Blvd, 11 north of bridge	
	CAPPS—East from 3550 28th 28th	
	2801 Omo H W	
	Utah	
	2871 Langham Cassius	
	Granada	
	2877 Vacant	
	2877 Merritt Arth	
	2880 Steigerwald W F jr	
	29th	
	30th	
	Ray	
	CARLETON (Roseville)—North- west from 3 blks south of 1250 Rosecrans	
	Shafter	
	Scott	
	Rosecrans	
	3027 Tavares Manuel	
	3034 Tavares Frank	
	3035 Currier J E	
	3038 Marcus Louis	
	3043 Nunez Fidel	
	Locust	
	3102 Tavares J F	
	3105 Anderson C M bldg contr	
	Silverberg H B	
	3111 Silva A M	

W. W. GIBSON, Manager

PHO

GARNET ST 1927

NEED DRUGS. CO. 727 Seventh St. Sa

STREET AND HOUSEHOLDERS' GUIDE (1927) 903

3225 Bemis J J junk	32d		Milton Lister	980 Dunaway S W drugs	Cass
	33d		Kane	1002 Sunset Super Service	
	34th		Jellett	1003 Patrick & Lyngholm restr	
	35th		Ingulf	1011 Folsom Bros real est	
	36th		Gesner	1013 Bollins A B Mrs	
G (West)—West from 700 1st, 3 blks south of Broadway			Field	1020 Vacant	
	1st Front	GAMMA—East from 1600 S 38th	Edison	1038 Caccamo Anthony	
225 Cairo Rafael		3621 Beers H S		1078 Owen H L	Dawes
229 Gamboa Carlo		3820 Duarte Manuel		1106 McNutt Hiram gas sta	
233 Roiz Enrique		3864 Marsh H A		Rader E S	
237 Vacant		3877 Wickers S M		1121 Pacific Beach Lumber Co	Everts
240 Pearse G M gas sta		3886 Vacant		1202 Murphy Rose Mrs	
	Union	3893 Winker Rosalie Mrs		Murphy W E	
301 City Skating Rink		3909 Crownover C R	S 39th	Pacific Beach Laundry	Fanuel
335 Boulevard Express		3915 Johnson Andreas		1365 Vacant	Gresham
Lower California	Trans-	3924 Beltram Fred		1425 Gott F E	
portation Co	State	3934 Larisey J V		1440 Pletcher C C real est	
407 Vacant		3936 Warfield M A		1471 Hawkins C L	Haines
409-11 Cambria Spring Co		3946 Leftwich C M		McAllister T F	
425 Chavez Francisco		3951 Winters E H		1503 Fierros J C	
431 Bennington J E Mrs		3956 Atall Oscar		1504 Briggs L D	
437 Fuller Martha Mrs		3974 Hopkins Harry		1506 McCusker Martha Mrs	
439 Grant Alex		3986 Kristjanson Sumarlidi		1526 Fellman Frank	
	Columbia	3996 Thorkelson Neil		1551 Eldridge P C	
	India	4001 Vacant	S 40th	1580 Matthey Sigmund garage	Ingraham
	Kettner blvd	4007 Homan Odie		1637 Gist H A	
708 Bailey W J Co bldg ma-		4025 Harder Marce		1645 Vacant	
terial		4041 Fee Z W Mrs		1655 Standley W E	Jewell
750 Moulding Supply Co		4096 Vacant		1701 Ravenscroft R W	
	California	4105 Merritt W E	S 41st	1741 Saville Henry	Kendall
845 Moorstein Louis whol furn		4114 Peterson G R		1850 San Diego Army and Navy	
	Atlantic	4119 Rogers W H		Academy	
ft of Spreckels Bros Coml Co		4154 Riley Jos		1851 Zuck A A curios	
wharf		4170 Wade O E		1869 Graham Robt printer	
GAINES (Old Town)—Northeast from 3100 Davis				1873 Vacant	
	Davis	GARDENA AV (Morena)—East From 2600 Frankfort	Frankfort	1875 Newton W E barber	
	Midway dr	se cor Goodnight Harry		Sherrill Virginia E beauty parlor	
3420 Ehring M J		4409 Chase A H	Temple Galveston	1876 Davis J L	
	Buell			1879 Wheel The confy	
	Anderson			1880 Davis J L	
	Kurtz	4600 Gale M C	Bervy	Nettleship-Tye Co real est	Lamont
	Hancock	4617 Rogers C W	Illion	1905 Whalen M S restr	
	Moore	4659 Fleischer P J	Margin	1909 Pacific Tel & Tel Co	
	Jefferson	4660 Prauschke Henry		1965 Peterson S W	Morrell
	Congress		Center way	2032 Barnes Alpha	
	San Diego av	4705 Higginbotham H S		2054 Brooks G W real est	
	Cathoun	4724 Vacant		2074 Ruiz A M	Noyes
	Juan	4727 Fuller H W poultry breeder		2108 Atzenhoffer T D	
	Sunset blvd	4730 Mollenido Ramon		Trumble S A	
4221 Hernandez Jesus		4764 Fuller R G poultry breeder		2112 Gardiner H C	
4231 Sandoval Cruz	Whitman			2124 Lehner P B	
4239 Vacant	San Diego River	GARFIELD AV—South from 1 bik north of Logan av, 1 east of S 47th		2146 Russell E G	
				2176 Gray A B	Oiney
4325 Castro Pedro	Allen	GARNET (Pacific Beach)—East from 4500 Ocean blvd		2202 Lowry F B Mrs	
4327 Flores Encarnacion	Custer	600 Nettleship Co real est		2216 Gamble C J riding academy	
			Ocean blvd	2237 Kiser A E	
4410 Saunders G F				2238 Harris Mariette Mrs	
	Morena blvd		Allison	2274 Schwyhart C E	Pendleton Grand av
	Cherry Napa				
5371 Bobbio Peter	Auburn	701 Bircher B R restr		GARRISON (Roseville)—North-west from 1 bik south of 1450 Rosecrans	Scott Rosecrans
City Isolation Hospital		726 Taylor Earl real est			
	Benicia			3020 Romero A G	
	Colusa	860 Bishop F J		3028 Brannon J C	
	Donahue	Thompson Eliza		3038 Andrade Fred	Locust
	Eureka	864 Williams G F			
.5702 Cogle Wm	Fresno	876 Simmons E G Mrs	Bayard	3130 Dixon A E	
	Goshen				
		972 Vacant			
		974 McCauley J A plmbr			
GALVESTON (Morena)—North from 4450 Gardena av	Ashton	975 Walsh E A & Co real est			
	Orten	976 Pacific Beach Hardware Co			
	Napier	977 Vacant			
		978 Vacant			

D
Whol
BU
MA
Bric
Pip
Bear
Port
Arc
I
Hye
Pior
A
Plast
CALL
Inter
Teleph
204
R
N
Where
BE
UNI
EL
A
EU
116
Frai

GRAND AVE 1927

or, First National Bank Building Phone, Franklin 2174

908 STREET AND HOUSEHOLDERS' GUIDE (1927)		
GRANADA AV—Cont		
3530 Nachbaur Frank	1503 Allerd M P	Haines
3537 Jagers W T	1519 Lapp C L	2952 Smith A S
3540 Pharse H A	Smith U S G	2958 Cranston W H
3545 Burnett Ella Mrs	1539 Davis J E	3001 Daniell J M meats
3548 Lykins C G	1595 Griffin Felix	3001 1/2 Taylor A J
	Whiteman G E	3005 Shely F M
Capps		
3554 Naylor F B	1621 Lyon Blanche Mrs	Ingraham
3560 Martin H B		Jewell
3561 Montgomery Wallace	1704 Crane C F	Kendall
3569 Dowd J E	1871 Vacant	
3570 Pierce Mary L	1875 Vacant	Lamont
Pierce Nellie M osteo		Ivy av begins
3575 Baumstark C A	1905 Vacant	
3576 O'Neill J S	1907 Vacant	
3583 Sharp C B Mrs	1915 Street Henry	
3584 Stanley F M		Morrell
3592 Riddell G X		Noyes
3595 Vacant		Olney
Dwight		
3604 Greene J V	2504 Lagar Ernest	Hornblend
3612 Martin Richd	2507 Tanabe K	Pendleton
3613 Peck J A	2543 Martin E W Mrs	Quincy
3620 Berkey S M Mrs	Martin R D	Lee
3621 Deltzers R O		
3622 Wahl Gus	2600 Sessions Kate O nursery	Pico
3629 MacPherson Nellie Mrs	Petruzzielli Michelo	
3635 Fox Ernest	2604 Morakami H	
3645 Brothers W F	2608 Nakamoto K	
3646 Monett Celestino	2631 Cain J R	
	2669 Meth Geo	
Landis		
3704 Bennett A H	2702 Brenner P A	Bond
3705 Jones W F	2708 Lane A M gas sta	
Lytie C H	2710 Brown O F	
3711 Vacant	2729 Hackshaw J H gro	
3712 Talbot R B	2779 Brown S S	
3721 Vacant	2802 Irwin J B	
3722 Bjarnason Steingrimer	2811 Parker J C	
3727 Woollery Harvey		
3728 Phillips J M		
3736 Tillett M E		
3737 Jameson S K		
3744 Beck Margt Mrs		
3747 Crowder Lester		
Gunn		
3752 Warren Minetta L		Marine ter
3753 Rinde Knute		Rosewood
3760 Languevan C J		Glenwood
3761 Nolan E F		Magnolia av
3771 Parrott K S	GRANT—(N S D)—Northwest	
3772 Burger E W	from 4500 Greenwood	
3778 Pettit J W	GRAPE—East from 2000 1st	
3779 Freedman Max	2d	
3784 Trebes Henry	3d	
3785 Servier O D	4th	
3795 Raffety E G	5th	
Wightman		
3802 Razzelle N F	210 Gospel Tabernacle	
3816 Miller C E	230 Vacant	
3820 Eastman L S	244 Vacant	
3829 Crover F J furn	302 Blake Mary Mrs	
3830 Jackson C K jr	304 Howard G H	
3836 Hyde C A	306 Vacant	
3844 Van Dyke Laura W art	308 Simpson H B	
gds	310 Butson Jas	
3875 McCloskey W P plmbr	312 Bartz Louise Mrs	
3897 Bobbett Albt 2d hd furn	314 Durkee Mary L	
University av	316 Bayne Anna M	
	323 Poulsen U P	
	344 Manning T E	
GRAND AV—(Pacific Beach)—		
East from 4400 Ocean blvd		
and north from bay at Marine		
ter		
Ocean blvd		
862 Thompson V R	430 Loehman C C	4th
872 Corey M D Mrs	Robinson R L	5th
	Willet G E	6th
Bayard		
		6th
		Not open to 28th
		28th
1020 Dunaway S W	2801 Amphion Club.	
1135 Jermain Ralph	Buker B A	
1250 Ayers F M		Granada av
1302 Vacant	2853 Howatt W A	
	2859 Bellows A C	
	2871 Eckhardt W P	
	2880 Stibolt J P	29th
1465 Mundell Fannie Mrs	2928 Trompas J D	
		State
		505 Illinois Apartments
		Burns Wm
		Gray G A
		Greene Jessie S
		Greene M G Mrs
		Lee R E
		Lewis Ella Mrs
		Morgan Howard
		Wolf J W
		Zanker Jno
		512 Case L S
		515 Clukay C P
		3102 Bakeman F C
		3104 Gregory W L
		3112 Vacant
		3115 Mellum Theo
		3120 Croy H L
		3121 Carter A M Mrs
		3130 Vacant
		3138 Kolisch A F
		Nichols L L trucking
		3144 McCrary, Chas.
		Edgemont
		3152 Foth Amanda Mrs
		3168 Selwyn G M
		3178 Malmberg R J G
		3188 Merrill Rosilea Mrs
		3190 Smith W G
		32d
		3235 Coffey Eddie
		3245 Vacant
		Bancroft
		3262 Young E N
		33d
		Felton
		Gregory
		McClellan av
		Boundary av
		GRAPE—WEST—West from
		2000 1st
		102 Bidwell Georgia C
		Bunn Marie C
		Gross H W
		Front
		215 Stoedgell Edw
		219 Roahl E C
		240 Vacant
		242 Seiffert J H
		244 Ross Thos
		248 Vacant
		Albatross
		306 Bryan R B S
		340 Bide-A-Wee Apartments
		Colson F P
		Galway C G
		McDurmott Bertha Mrs
		Schoaler J M
		Union
		433 Vacant

HORNBLEND ST 1927

STREET		OPP. UNION TITLE CO.	EASY PAYMENTS	
918 STREET AND HOUSEHOLDERS' GUIDE (1927)				
<p>HILLTOP DRIVE—Cont 5160 Ito Yenkech 5234 Maschino Emil HINSON PLACE— (East San Diego) North from 1 blk south of 5400 Adams av HOFFMAN (Mission Cliffs)—East from 1 blk south of 900 Madison av 928 Shone J E HOITT—North from K, 1 east of 28th 311 Covington Jos 320 Pappas G G 321 Hatton A F 322 Milligan J T 324 Clifford R A 327 Park Tod 335 Hubbard W B 348 Ballinger M G Mrs 427 Hill Wm 437 Mumm W J 445 Vacant HOLLY COURT—East from 650 S 28th HOLLY DRIVE 5011 Louder Arth 5015 Sharp Jessie Mrs HOLLYWOOD DRIVE (Encanto)—East from 500 Tyrant HOME AV (East San Diego)—Northeast from 45th 1 blk south of 4500 Laurel 45th Laurel 46th Laurel Maple Menlo av 47th Euclid av HOMER (Loma Portal)—Northwest from 2800 Rosecrans Rosecrans 3022 Emeis H P 3027 Burnham C M Mrs 3030 Moore A L 3036 Larson Nelson 3045 Naylor E L Mrs 3046 Decker B W 3104 Wright T B 3120 Miller Marie Mrs 3121 Vacant 3136 Hedges G H 3143 Vacant 3146 Loma Portal Post Office Holmboe E H 3203 Stephens T I 3204 Olsen Emma Mrs 3209 Stevenson F W 3219 Coffroth J W 3221 Gern A M 3230 Kellogg C C 3235 Woodworth E B 3242 O'Brien Danl HONEYCUTT (Pacific Beach)—North from 2 blks south of 1950 Pacific av 3924 Marsden E J</p>	<p>Elwood 52d Radio Dr (East San Diego) (Mission Cliffs)— East from 1 blk south of 900 Madison av K K J Island Av Market 45th Laurel 46th Laurel Maple Menlo av 47th Euclid av Rosecrans Rosecrans Locust Evergreen Chatsworth blvd</p>	<p>4014 Smeaton S J HOOVER—South from 1 blk north of 3375 Marcey HORNBLEND (Pacific Beach)—East from 4450 Ocean blvd Ocean blvd 705 Vacant 738 Mertzman B H 748 Humphreys F E 856 Denison Wm 935 Harcke Aug Seeman C H 950 Vacant 1036 Allaben J L 1080 Staite R W H 1131 Chavez Terensio 1168 Vacant 1170 Kelso J C 1211 Christian R L 1215 Murphy Harry 1246 Choat I E 1301 Warren Henry 1360 Harris W H 1419 Mulalley Jos 1478 Havel Jos 1504 Seymour J C 1609 Soule A G 1676 Ruiz Ramon 1712 Vacant 1717 Pacific Beach Reading Club 1719 Dean Jno 1734 Singer Chas 1738 Woodward C R 1760 Lane W A 1804 Lawrence Frances Mrs 1812 Goode A M 1865 Hawkins Ernest 1871 Pike W A 1876 Nordt Emma Mrs 1904 Churchman H W 1907 Grant P L Mrs 1936 Davies C W 1963 Hodgson R C 1966 Jameson J R 2004 Kumm H K W 2006 Rhodes Wm 2735 Durham H A 2744 Morris E T poultryman HORNING COURT—East from east end of Superba, 1 south of 3900 Imperial av 3904 Craw W A 3907 Vacant 3908 Schmig Robt 3911 Smith J L 3912 Vacant 3915 Williams W I 3916 Crothers O C</p>	<p>HORTENSIA (Old Town)—Northeast from 2250 Kurtz Kurtz Hancock Moore Jefferson Congress San Diego av Juan Sunset blvd Whitman Allison 4251 Coker J B 4260 Johnstone A E 4286 Dyer J C Bayard 4287 Coker J J Smith C J 4292 Ayres K B 4295 Hutchinson L M Ramer E Blanche Cass 4317 Vacant Chestnut Dawes 4321 Black W H 4330 Vacant 4331 Flinton W J 4336 Hogle H J Everts Tavener L J 4337 Kurtz J H 4345 Vacant 4346 Shulack J I Hickory Fanuel 4355 Vacant 4361 O'Keefe A J Gresham 4369 Bassett W J Haines 4464 Knapp L A Mrs 4468 Pohl E H 4472 Roberts R L 4474 Belton Caroline I 4476 Gemmell B A Mrs 4478 Barney L W Pfefferkorn M C 4480 O'Hallaran Thos 4481 Lippitt Henry Scott Margt nurse Kendall HORTON AV—North from 2450 Curlew 1 blk east of Union Curlew 2450 Shurnell D N Laurel 2526 Hilb Emma M Maple Arroyo dr Dove Olive Reynard way Palm Falcon Quince Goldfinch Redwood Hawk Spruce Ibis Sassafras Lamont 3345 Small Manuel Thorn Jackdaw Upas Noyes Olney Grand av Pendleton Quince Figueroa blvd Lee Pico Bond HOWARD AV (University Heights)—East from 4200 Park blvd Park blvd 1805 S D Public Library University Hts br 1816 Rose R W 1818 Vacant 1827 Cole H S Georgia 1901 Collins Nancy Mrs 1902 Innerarity J E 1908 Middleton R M 1915 Bodmer H L 1918 Potter C C</p>	

REED AVE 1927

990 STREET AND HOUSEHOLDERS' GUIDE (1927)		
REDWOOD—Cont Not open to Fairmount av Fairmount av 44th Highland av 45th 46th Menlo av 47th Euclid av	RENO DRIVE (East San Diego) —Southeast from University av, 1 east of Euclid av 4699 Summers Edw 4768 Van Curler G F 4783 Fitzpatrick P A sign pntr 4785 Cahalan G L 4788 Oliver J W 4789 Cobb R B 4803 Vacant 4804 Farrey Michl 4812 Cobb M G 4813 Leffler J R Nash Edgar 4815 Vacant 4817 Keltner F L 4832 Metcalf J F	3678 Thomas A B 3684 Strout N T 3691 Anderson C M Pennsylvania av 3700 Doyle P J 3704 Farrar H A 3712 Buchanan C F 3722 Bivens J C 3727 Adams J W Robinson av 3753 Reedy D M 3755 Beusch Desda 3759 Candage O M Mrs 3763 Weeks M M Mrs 3770 Ball Robt 3772 Bozeman J T 3775 Keefer E W 3778 Henry Geo 3784 Cooper Edith Mrs 3787 Strasser J O 3792 Tufts Edith Mrs 3795 Grant W V
REDWOOD—WEST—West from 3100 1st 1st Front Albatross Brant Curlew Dove Eagle Reynard way Falcon Goldfinch Horton av Union State Columbia	REPUBLIC (Encanto) — East from 1400 Weaver 1664 Rohloff W C 1725 Dudacek J A 1776 Smith Frank	3804 Neail Isaac 3809 Robinson M E Mrs 3810 Durand K C Mrs 3811 Miller E C Mrs 3816 Douglas D W 3824 Dunning W E 3826 Walker J A 3830 Stephens A K Mrs 3841 Trefzger R G Essex University av Cleveland av
1302 Bullard E C phys 1304 Powell W W 1320 Stohl C G 1324 Whittington J R 1324½ Jones Helen Mrs	REX AV (East San Diego)— East from 1 blk west of 3850 52d	
	REYNARD WAY—North from 2600 State at W Maple State Maple Nutmeg Union	
1508 Franco Jose 1512 Cosio Manuel 1516 Lehmann G F	2753 Bidable Frank 2765 Field V R	
	REED AV (Pacific Beach)— East from 4250 Ocean blvd Ocean blvd Allison	
852 Ramsey J R 854 Underwood A H		3909 Higbie M A Mrs 3920 Vacant 3922 Vacant 3924 Tixsen I D 3925 Nolan R H Mrs 3926 Cox A L 3933 Smith E J 3936 Brelm Gustav 3938 Cox A L meats Smith Saml fruits 3939 Otwell E C 3940 Box G S gro 3975 Topuzes Thos 3982 Perry J M 3987 Harrell W P 3990 Hollingsworth Eliz Mrs 3995 Moon F M
935 Luders Matilda 979 McKenna J W 987 Vacant 995 Wilson T W	3644 Stanzione Jos Torrence Pennsylvania av	
1215 De Long Jacques	R HODE ISLAND—(Mission Cliffs) North from 1 blk south of 1000 Madison av 4485 Standish N R 4505 Harding M C 4535 Shore T H 4537 Draper E P 4539 Colby H C 4555 Lee J M 4560 Vacant 4570 Belfuss Geo 4571 King L M 4577 Larson O A bldg contr 4578 Pearse Fred 4585 Austin H D 4586 Pinder Jos Teepe F M Mrs	4003 Darrough Matilda Mrs 4011 De Long C B 4027 Kinne F M Lehman B C McFarland D M Shute J A 4033 Shannon Martha Mrs 4035 Lewis Gertrude Mrs 4036 Folsom W A 4037 Parker J W 4038 Anderson W B 4047 Smith Saml 4048 Merrill R A Mrs Hendricks av Lincoln av
1620 Longmore J A 1655 Keeland Rex	RIALTO—(Ocean Beach) North- west from 2800 Famosa blvd 4339 Smith C O P 4355 Muti Jos	4309 Wilson E V
1804 McCord C D 1828 Hardie R C 1846 Jones C A 1858 Barrett A T 1860 Vacant	RICE—(La Playa) West from 900 Harbor View dr 3121 Morrison G E 3328 Dale G S 3333 Rice J B	RIDGE ROAD—(Ocean Beach) North from 1750 Chatsworth blvd
2024 Huffman W F S 2048 Curry D L	RICHMOND—North from 1400 E Upas Upas 3419 Sylvester N B Mrs 3425 Brunstein Jos 3443 McBride A C	RIGEL—Southwest from Aca- cia, 1 south of Boston av Acacia Birch 2017 Collins J S Cottonwood
2174 Haltom A L breeder	RENAUD (Ocean Beach)— North from Varona, 1 west of 1200 Catalina blvd	2102 Cole W R 2123 Burton Wm 2128½ Allen E J Dalbergia Main
	3669 Thayer A W	

THOMAS AVE 1927

11, First National Bank Building Phone, Franklin 2174

1004 STREET AND HOUSEHOLDERS' GUIDE (1927)

<p>TEXAS—Cent 4080 Taber J B 4082 Roberts A A Mrs 4083 Anderson W B 4095 Church of God 4096 Stoner R C 4110 Flaugh Rudy 4115 Blair R O bldg contr 4118 Walker C E 4121 Chandler F F 4124 Clugston Bessie Mrs 4127 Woodall Wm 4135 Brewer L M Mrs 4150 Forsburg E R 4151 Scott I L 4153 Dean P G 4155 Van Rope A W 4160 Kelley T J F 4161 Donovan W P 4163 Flesher F R 4167 Wilburn E B 4170 Whorf S D 4182 Frenken F A 4183 Strobel E N Strobel Jack Prusto W F 4202 Owens Jno Owens Jos 4212 Ribalt G H 4220 Hildreth G H 4224 Vacant 4226 Vacant 4228 Lopshire A J 4230 Vacant 4250 Drouillard C J 4287 Delgado J E 4297 Merritt J A 4318 Johnson V A 4320 Carpenter K G Preston Mildred Mrs 4330 O'Rear G G 4336 Spencer I J 4340 Vacant 4346 Crotzer C K 4360 Combs O T 4368 Vacant 4376 Mackey J H 4382 Clanton J C 4388 Rhodes O H 4394 Marcus Edw</p>	<p>4535 Clark T J 4536 Smiley Edw 4541 Vacant 4542 Vacant 4548 Vacant 4553 Jordan G L 4555 Reed E C 4558 Vacant 4562 Hartwick A H Mrs 4564 Eychaner Frank 4565 Schnitzer Geo 4567 Ulbrand D F 4570 Reichenbach J H 4571 Bell C A 4573 Price Eli 4576 Welsh M R 4577 Lombard Earl 4586 Vacant 4596 Vacant 4616 Coe J B 4625 Hann J M rear Cassidy H P 4635 Smith M L 4645 Howard Jas 4664 Reeder S A 4674 Grobecker S W THOMAS AV—(Pacific Beach) East from 4300 Ocean Blvd 833 Barrett Thos 834 MacLaury Martha 909 Horr W C 919 Pollock M F Mrs 922 Landweer Gerard 937 Farley Kath Mrs 944 Dougherty Frank Russell E C 961 Vacant 969 Highbee H L 978 Williams T E 1006 Kopke A H 1018 Gaines Mariloe Mrs nurse</p>	<p>302 La Mar Apartments Baumgarten Karl Daniels N M Mrs Day C S Mrs Eason C E Grindley Harry Hitchcock Effie Hook Laura La Mar D S real est Rumbaugh Luella Mrs Smith Sarah Mrs Utt S M Mrs Vigeant Marie Mrs Wendover W V 303 Worland C C 305 Vacant 403 Mossholder K J Mrs 504 Solar Apartments Fullerton Raye M Hartlerode Effie Mrs Speakman W P Wallace H J 516 Ehrenberg Gustave 518 Shilling G W 520 Page F C 522 Reid M Alma 533 Reeves & Zierau baths Zierau H A 540 Thomas Fred 2868 Hawkes E W 2869 Stewart M S 2889 Benton C H 2897 Palmer O B 2903 Hammond E F 2910 Riter Margt E 2911 Gruetter G W 2919 Folda Mary Mrs Pitman J M 2931 Hogg Adam 2959 Smith C H 2993 Unrau J A 2995 Gardner E W 2997 Shelley V R bldg contr 3330 Troxell J S Rev 3031 Griffin E S 3035 Arnold R T 3050 Trinity M E Church 3052 Garnett E E 3067 Achenbach C H 3076 Hardin M D 3084 Ham L W Reinhackel W H 3087 Bromley J W 3089 Barnes H M 3090 Masters M E Mrs 3107 Needham M E Mrs 3115 Vacant 3116 Rhoades H K 3121 French Steph 3124 Costley E M Mrs 3125 Shoemaker Howard 3132 Tussing Walter rear Rodmaker Amelia 3140 Leekey W J 3164 Moore C E archt 3167 Dalton W J 3182 Graves S S 3201 Haas C L drugs 3203 Vacant 3205 Vacant 3206 Dague M R 3207 Unrau J A barber</p>
--	--	---

OTTO & SON FLORESTA AND

APPENDIX E

PHOTOGRAPHIC DOCUMENTATION



1. General view of property



2. Front face of auto repair



3. Main entrance to Firestone customer service office



4. Frontage of subunit housing a private gym



5. North frontage side of site building elevation



6. Abutting property on southwest corner of Site (not included in this investigation)



7. Gym interior



8. Gym interior



9. Gym interior



10. Gym interior



11. Firestone tire storage racks



12. Retail size automotive fluids storage area



13. General repair and service area



14. Above ground automotive lift



15. 240-gallon aboveground oil tank



16. 240-gallon aboveground waste oil tank



17. 55-gallon drums of automotive fluid wastes



18. 55-gallons of automotive fluids



19. Floor staining near air compressor equipment



20. Three-stage clarifier



21. Adjacent east property



22. Adjacent property beyond Cass Street



23. Adjacent north property beyond Grand Avenue



24. Capped subsurface boring near clarifier

APPENDIX F
ADDITIONAL INFORMATION



"Environmental Sciences & Inspection Services"

DMG, Inc.
2618 San Miguel Drive, ste 290
Newport Beach, CA 92660
Ph. 949-825-7786 / 310-295-9432, eFax: 949-625-9777
www.DMGcorporate.com
email: at@dmgcorporate.com

Phase I Questionnaire

This is a Mandatory ASTM Questionnaire; please fill out to the best of your knowledge:

Date: 7-8-20

Site Address: 1011 Grand Ave, San Diego, CA 92109

Completed by (Name must be filled out) Paul Ross

User Association (please check one that applies): Buyer X Seller Tenant

Other explain

1. Are you aware of any environmental cleanup liens against the property that are filed or recorded under federal, tribal, state, or local law? Yes No

if Yes, please explain:

Blank lines for explanation of question 1.

2. Are you aware of any Activity and Use Limitations (AULs), such as engineering controls, land use restrictions or institutional controls that are in place at the site and/or have been filed or recorded in a registry under federal, tribal, state, or local law? Yes No

if Yes, please explain:

Zoning, local Coastal Program

Blank lines for explanation of question 2.

3. As the user of this ESA do you have any specialized knowledge or experience related to the property or nearby properties? Yes No

if Yes, please explain:

Familiar with area for 40 years; done business on this property

Blank lines for explanation of question 3.

For example, are you involved in the same line of business as the current or former occupants of the property or an adjoining property so that you would have specialized knowledge of the chemicals and processes used by this type of business? Yes No

if Yes, please explain:

Blank lines for explanation of question 4.

4. Does the purchase price being paid for this property reasonably reflect the fair market value of the property? Yes No



"Environmental Sciences & Inspection Services"

DMG, Inc.
2618 San Miguel Drive, ste 290
Newport Beach, CA 92660
Ph. 949-825-7786 / 310-295-9432, eFax: 949-625-9777
www.DMGcorporate.com
email: at@dmgcorporate.com

if NO, please explain:

Horizontal lines for explanation

If you conclude that there is a difference, have you considered whether the lower purchase price is because contamination is known or believed to be present at the property? Yes No

if Yes, please explain:

Horizontal lines for explanation

5. Are you aware of commonly known or reasonably ascertainable information about the property that would help the environmental professional to identify conditions indicative of releases or threatened releases? For example,

a) Do you know the past uses of the property?

Yes No

b) Do you know of specific chemicals that are present or once were present at the property? Yes

No

c) Do you know of spills or other chemical releases that have taken place at the property?

Yes No

d) Do you know of any environmental cleanups or remediation activities that have taken place at the property?

Yes No

if Yes to any of the above, please explain:

a. Tire sales and repair since 1980

Horizontal lines for explanation

6. As the user of this ESA, based on your knowledge and experience related to the property are there any obvious indicators that point to the presence or likely presence of contamination at the property?

Yes No

if Yes, please explain:

Horizontal lines for explanation



**COUNTY OF SAN DIEGO
PLANNING & DEVELOPMENT SERVICES
PROPERTY SUMMARY REPORT**

GENERAL PARCEL INFORMATION

APN:	423-154-02-00
ADDRESS:	1011 GRAND AVE, SAN DIEGO
PARCEL AREA:	0.56
CENSUS TRACT:	79.10
DOMAIN:	City of San Diego
PLANNING AREA:	
GENERAL PLAN DESIGNATION:	
EXPIRED PERMITS:	No
FLAGS:	No



AGENCY INFORMATION *For agency contact information refer to PDS 804*

EXISTING SEWER:	No
FIRE DISTRICT:	
ELEMENTARY SCHOOL DISTRICT:	UNIFIED SCHOOL DISTRICT
HIGH SCHOOL DISTRICT:	
WATER DISTRICT:	
SANITATION DISTRICT:	

CONSTRUCTION DESIGN INFORMATION

FIRE HAZARD SEVERITY ZONE:	<i>Refer to PDS 198 for fire resistive construction info. http://www.sdcounty.ca.gov/pds/docs/pds198.pdf</i>
CEC CLIMATE ZONE:	<i>Refer to PDS 409 for energy efficiency standards info. http://www.sdcounty.ca.gov/pds/docs/pds409.pdf</i>
CBC & CRC SEISMIC DESIGN CATEGORY:	N/A, N/A
ALQUIST-PRIOLO EARTHQUAKE FAULT ZONE:	

STORMWATER MANAGEMENT INFORMATION

EXISTING STRUCTURAL BMP:	No <i>Refer to Stormwater website for more information</i>
PRIORITY DEVELOPMENT PROJECT	N/A
ENVIRONMENTALLY SENSITIVE AREA	No
HILLSIDE DEVELOPMENT	

LAND DEVELOPMENT INFORMATION

FLOOD:	NO
DRAINAGE DISTRICT:	N/A <i>Refer to the drainage fee ordinance for more information. Drainage fee ordinance; Spring Valley Drainage ordinance.</i>
COUNTY MAINTAINED ROAD:	N/A
REGIONAL CATEGORY:	
TIF REGIONAL CATEGORY:	

For information regarding Transportation Impact Fees (TIF) visit the [TIF](#) webpage. For an estimate of TIF or Drainage fees please refer to the [DPW Impact Fee Calculator](#)

LEGAL LOT

LEGAL LOT STATUS:	
-------------------	--



**COUNTY OF SAN DIEGO
PLANNING & DEVELOPMENT SERVICES
PROPERTY SUMMARY REPORT**

ZONING INFORMATION BLOCK

USE REGULATIONS:		#Error If there is more than one attribute associated with the parcel please refer to the zoning ordinance sections referenced below. http://www.sdcounty.ca.gov/pds/zoning/z2000.pdf
ANIMAL REGULATIONS:		Please refer to Part Three of the zoning ordinance for information regarding animal regulations. http://www.sdcounty.ca.gov/pds/zoning/z3000.pdf
DENSITY:		Refer to Part Four section 4100 of the zoning ordinance for density information. http://www.sdcounty.ca.gov/pds/zoning/z4000.pdf
LOT SIZE:		Minimum lot size. Refer to Part Four Section 4200 of the zoning ordinance for Lot Size information. http://www.sdcounty.ca.gov/pds/zoning/z4000.pdf Please note the County General Plan may be more restrictive for proposed subdivisions
BUILDING TYPE:		#Error If there is more than one attribute associated with the parcel please refer to the zoning ordinance sections referenced below. For additional information please refer to Part Four Section 4300 of the zoning ordinance. http://www.sdcounty.ca.gov/pds/zoning/z4000.pdf
MAX FLOOR AREA:		Refer to Part Four Section 4400 of the zoning ordinance for Max Floor Area information. http://www.sdcounty.ca.gov/pds/zoning/z4000.pdf
FLOOR AREA RATIO:		Refer to Part Four Section 4500 of the zoning ordinance for Floor Area Ratio information. http://www.sdcounty.ca.gov/pds/zoning/z4000.pdf
HEIGHT:		#Error If there is more than one attribute associated with the parcel please refer to the zoning ordinance sections referenced below. For additional information refer to Part Four Section 4600 of the zoning ordinance. http://www.sdcounty.ca.gov/pds/zoning/z4000.pdf
LOT COVERAGE:		Refer to Part Four Section 4700 of the zoning ordinance for Lot Coverage information. http://www.sdcounty.ca.gov/pds/zoning/z4000.pdf
SETBACK:		#Error *Please note there may be special setbacks for solar and fire code setback may be more restrictive. If there is more than one attribute associated with the parcel please refer to the zoning ordinance sections referenced below. For additional information refer to Part Four Section 4800 of the zoning ordinance. http://www.sdcounty.ca.gov/pds/zoning/z4000.pdf
OPEN SPACE:		#Error If there is more than one attribute associated with the parcel please refer to the zoning ordinance sections referenced below. Refer to Part Four Section 4900 of the zoning ordinance for Open Space information. http://www.sdcounty.ca.gov/pds/zoning/z4000.pdf
SPECIAL AREA REGULATIONS:		#Error If there is more than one attribute associated with the parcel please refer to the zoning ordinance sections referenced below. For specific information regarding Special Area Regulations refer to Part Five of the zoning ordinance. http://www.sdcounty.ca.gov/pds/zoning/z5000.pdf

PURPOSE OF THIS HANDOUT

This report is intended to display general property characteristics to aid in preparing plans and documentation for submittal of a building permit application to the Building Services division of Planning & Development Services. Projects must comply with all applicable requirements as displayed on this report however, this report may not be a comprehensive list of all requirements. More information may be obtained at Planning & Development Services located at 5510 Overland Avenue, San Diego, CA 92123 or by visiting <http://www.sdcounty.ca.gov/pds/>.



JC

County of San Diego

GARY W. ERBECK
DIRECTOR

DEPARTMENT OF ENVIRONMENTAL HEALTH
LAND AND WATER QUALITY DIVISION
P.O. BOX 129281, SAN DIEGO, CA 92112-9281
(619) 338-2222 FAX (619) 338-2377
1-800-253-9933

RICHARD HAAS
ASSISTANT DIRECTOR

January 6, 2003

Mr. Dan McKinnon
McKinnon/Smerdon Partnership
4574 Viewridge Avenue
San Diego, CA 92123

Dear Mr. McKinnon:

VOLUNTARY ASSISTANCE PROGRAM CASE H12579-001
EXPRESS TIRE
1011 GRAND AVENUE, SAN DIEGO, CA 92109

The site remediation information submitted to this agency by Kleinfelder, summarizing the site characterization and mitigation activities at the above-referenced location, has been reviewed following guidance from the Regional Water Quality Control Board. With the provision that the information provided to this agency was accurate and representative of existing conditions, it is the position of this office that **no further action is required at this time.**

Please be advised that this letter does not relieve you of any liability under the California Health and Safety Code or the Porter Cologne Water Quality Control Act. If previously unidentified contamination is discovered which may affect public health, safety, and/or water quality, additional site assessment and cleanup may be necessary.

Changes in the present use of the above site as a retail tire and automobile service facility may require reevaluation to determine if the change will pose a risk to public health.

Thank you for your efforts in resolving this matter. Please contact James Clay of the Site Assessment and Mitigation Program (SAM), at (619) 338-2205, if you require additional assistance.

Sincerely,

MICHAEL VERNETTI, Program Manager
Supervising Environmental Health Specialist
Site Assessment and Mitigation Program

MV:JC:kd

Enclosure

cc: Regional Water Quality Control Board Consultant
Mr. Jacques Lord, Kleinfelder

WP/H12579-001VAPCLO

Case Closure Summary

Non-LOP or Voluntary Assistance Program

I. AGENCY INFORMATION
DATE: January 6, 2003

Agency Name: County of San Diego, Environmental Health, SAM	Address: P.O. Box 129261
City/State/ZIP: San Diego, CA 92112-9261	Phone: (619) 338-2222 FAX: (619) 338-2377
DEH Staff Person: James Clay	Title: Project Manager

II. CASE INFORMATION

Case No. H12579-001		
Site Name: Express Tire		
Site Address: 1011 Grand Avenue, San Diego, CA 92109		
Property Owner: McKinnon Smerdon Partnership	Address: 4574 Viewridge Avenue, San Diego, CA 92123	Phone: 718-656-2650
Responsible/Requesting Party Same as Property Owner	Address:	Phone:
Type of Case: <input type="checkbox"/> Non-LOP Tank Case <input checked="" type="checkbox"/> Non-Tank Case		
RWQCB/DTSC notification of DEH Oversight: March 27, 2002		

III. SITE CHARACTERIZATION AND/OR INFORMATION

Cause and Type of Contamination: Hydraulic oil releases from piston hoists			
Site Characterization complete? Yes			
Monitoring Wells Installed? Yes	Total Number: 1	Proper Screened Interval? No (dry well)	Number of decommissioned wells: 1
Range of groundwater levels on the site? 21 feet			Groundwater Flow Direction: West
Most Sensitive Current Use: Exempted from municipal use			
Are Drinking Water Wells Affected? No		RWQCB Basin Number: 906.30 (Scripps Hydrologic Area)	
Is Surface Water Affected? No		Nearest Surface Water name: Pacific Ocean (Approximately 1,500 feet west)	
Off-Site Beneficial Use Impacts (addresses/locations): None			
TREATMENT AND DISPOSAL OF AFFECTED MATERIAL			
Material	Amount (Include Units)	Action (Treatment or Disposal w/Destination)	Date
N/A	N/A	N/A	N/A

Non-LOP - Underground Storage Tank Oversight handled outside the LOP
 Non-Tank - Voluntary Assistance Program

Case Closure Summary Non-LOP or Voluntary Assistance Program

III. SITE CHARACTERIZATION AND/OR INFORMATION (Continued)

H12579-001

MAXIMUM DOCUMENTED CONTAMINANT CONCENTRATIONS - - BEFORE AND AFTER CLEANUP

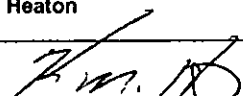
Contaminant	Soil (ppm)		Water (ppm)		Contaminant	Soil (ppm)		Water (ppm)	
	Before	After	Before	After		Before	After	Before	After
TRPH	64,800	64,800	< 0.5	< 0.5	PCBs	< 0.067	< 0.067	N/A	N/A
Benzene	< 0.005	< 0.005	N/A	N/A					
Toluene	< 0.005	< 0.005	N/A	N/A					
Ethylbenzene	< 0.005	< 0.005	N/A	N/A					
Xylene	< 0.01	< 0.01	N/A	N/A					

Comments: The site is a retail tire and automobile service facility. A baseline assessment was performed. Seven in ground single piston hoists were observed, along with a former excavation that was likely to have been the location of a double piston in ground hoist. A total of 13 sampling locations were selected for the assessment. Elevated TRPH levels were noted in several locations. With the exception of boring KB3, which displayed the highest TRPH concentrations at 64,800 mg/kg, the releases were assessed vertically and did not extend past 15 feet below ground surface. DEH requested that further investigation be conducted to determine if groundwater had been impacted at the site. Groundwater monitoring well KMW-1 was installed near the location of boring KB3 down to 17 feet below ground surface but was dry. The well was destroyed and the borehole advanced to a depth of approximately 21.5 feet below ground surface to assess the presence of groundwater and free product. A soil sample collected at 21 feet below ground surface reported a TRPH concentration of 16 mg/kg. Groundwater was observed at 21 feet below ground surface. Free product was not observed in either the groundwater or soil sample. The groundwater sample collected from the borehole did not contain detectable TRPH levels. The site is located in a non-beneficial use area. The only potential environmental receptor that could be affected by the release are the occupants of the site building. Due to the nature of the contaminant and the fact that BTEX constituents were not present in the soil, no receptors will be impacted. The estimated volume of soil impacted by greater than 1,000 mg/kg TRPH is 692 cubic feet. No water wells, usable aquifers, surface water or sensitive receptors will be impacted by this release.

IV. CLOSURE

Does completed corrective action protect existing beneficial uses per the Regional Board Basin Plan?	Yes
Does completed corrective action protect potential beneficial uses per the Regional Board Basin Plan?	Yes
Does corrective action protect public health for current land use?	Yes
Case review based on current/proposed use as: Retail tire and automobile service facility	
Are there other issues DEH needs to follow up on: No	
Site Management Requirements: Any contaminated soil excavated as part of subsurface construction work must be managed in accordance with the legal requirements at that time.	
Should corrective action be reviewed if land use changes?	Yes
List Enforcement Actions Taken:	None
List Enforcement Actions Rescinded:	None
Is this account up to date and current?:	Yes

V. LOCAL AGENCY REPRESENTATIVE DATA

Name: Kevin Heaton	Title: Senior Hydrogeologist Land and Water Quality Division
Signature: 	Date: 1/6/2003

VI. RWQCB NOTIFICATION

Date Submitted to RWQCB: N/A	RWQCB Response: N/A
RWQCB Staff Name: N/A	Title: N/A
	Date: N/A

VII. ADDITIONAL COMMENTS, DATA, ETC.

This document and the related CASE CLOSURE LETTER, shall be retained by the lead agency as part of the official site file.

Ernie Dronenburg , County Assessor

Property Address: **1011 GRAND AVE SAN DIEGO CA 92109-4179**

General Information

Parcel # (APN): **423-154-02-00** [Open Map](#)
 Owner: See Full Detail
 Mailing Address: **4575 VIEWRIDGE AVE SAN DIEGO CA 92123**
 Legal Description: **TR 854 BLK 257*LOT 8*(EX DOC70-144703)LOTS 1 THRU**
 Use Type: **AUTOMOTIVE USES**
 Tax Rate Area: **008-001**
 Value Notice: [Open](#)

Assessment

Total Value:	\$985,350	Year Assd:	2020
Land:	\$438,971	Zoning:	See Full Detail
Structures:	\$546,379	Use Code:	See Full Detail
Other:		Census Tract:	See Full Detail
% Improved:	See Full Detail	Price/SqFt:	
Exempt Amt:			
HO Exempt:	N		

Sale History

	Sale 1	Sale 2	Sale 3	Transfer
Document Date:				See Full Detail
Document Number:				See Full Detail
Document Type:				
Transfer Amount:				
Seller (Grantor):				

Property Characteristics

Bedrooms:	Fireplace:	Units:
Baths (Full):	A/C:	Stories:
Baths (Half):	Heating:	Quality:
Total Rooms:	Pool:	Building Class:
Bldg/Liv Area: 9,368	Park Type:	Condition:



Full Detail \$14.95 [Add to Cart](#) The Full Property Detail includes everything displayed here plus completed information for those fields where "See Full Detail" is shown. If a field is empty on this page, no data is available, and the field will also be empty on the Full Property Detail.

Lot Acres: **0.560**
Lot SqFt: **24,393**
Year Built:
Effective Year: See Full Detail

Spaces:
Garage SqFt:

Site Influence:
Timber Preserve:
Ag Preserve:

**The information provided here is deemed reliable, but is not guaranteed.

[Additional reports on this property](#) ▶

Development Services Department

Approval #2227125 - Sign Permit



Approval Information

Status Completed

Issued 11/29/2018

Issued by Prather, Anthony

Permit Firestone Tires

Holder

**Net
Change
DU**

Valuation \$0.00

**Sq.
Footage**

First 02/11/2019



Inspection

Complete 02/27/2019

Date

Scope Sign permit to install (2) two illuminated wall signs (1) at 37.6 sqr. ft. reading "Firestone Complete Auto Care" & (1) @ 17.2 sqr. ft. reading "Bridgestone" both on the north elevation and monument reface only to an existing tire shop.

Job

Map  Google Map of 32.795258,-117.250711  Google Map of 32.795258,-117.250711

Address 1011 GRAND AV

APN 423-154-02-00

BC Codes Signs - Permanent

Project

Project ID 623828 (/Web/Projects/Details/623828)

Account

Admin No

Hold

Project Firestone Wall Signage

Name

Project Prather, Anthony

Contact (619)446--5000

dsdprojectinfo@sandiego.gov

Project PACIFIC BEACH: Sign permit to install (2) two illuminated wall signs (1) at 50 sqr. ft. reading "Firestone Complete Auto Care" & (1) @
Scope 17.2 sqr. ft. reading "Bridgestone" both on the north elevation and monument reface only to an existing tire shop. Zone: CC-4-2

Fees



Exceptions



Inspections



Issues



Dependent Approvals



Dependent Packages



Data TimeStamp: 08/01/2020 14:29:50

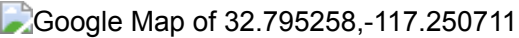
Approval Status FAQ (<https://www.sandiego.gov/development-services/opensd/approvalreports.shtml>)

Development Services Department

Approval #145905 - Electrical Permit

Application 09/09/2004 > Issuance 09/09/2004 > Inspection 09/10/2004 > Completion 09/22/2004

Approval Information

Status	Completed
Issued	09/09/2004
Issued by	La Tour, Renee
Permit Holder	L & M TIRE CORP.
Net Change DU	
Valuation	\$0.00
Sq. Footage	
First Inspection	09/10/2004
Complete Date	09/22/2004
Scope	RESTORE ELECTRICAL SERVICE UNIT B
Job	
Map	 
Address	1011 GRAND AV Unit B
APN	423-154-02-00
BC Codes	

Project

Project ID	50705 (/Web/Projects/Details/50705)
Account	
Admin Hold	No
Project Name	electrical permit
Project Contact	La Tour, Renee (619)446--5000 dsdprojectinfo@sandiego.gov
Project Scope	restore electrical service

Fees



Exceptions



Inspections



Issues



Dependent Approvals



Dependent Packages




Data TimeStamp: 08/01/2020 14:28:02

Approval Status FAQ (<https://www.sandiego.gov/development-services/opendsd/approvalreports.shtml>)

PROJECT NO.: 51-5798-00		LOG OF BORING 36		SHEET 1 of 1	
DRILLING METHOD: HSA		PROJECT NAME: MCKINNON SMERDON PARTNERSHIP		LOCATION: 1011 Grand Ave. Pacific Beach, CA	
DRILLING EQUIPMENT: LAR-CME 75		SAMPLING METHOD: SPT		SURFACE ELEVATION: NA	TOTAL DEPTH OF BOREHOLE: 10.5 ft
DATE	STARTED: 2/13/2001	DRILLING COMPANY: West Hazmat	BOREHOLE DIAMETER: 8" HSA 2" SPT	GROUNDWATER DEPTH/ELEV. (ft)	MEASUREMENT DATE and TIME
	COMPLETED: 2/13/2001	SURFACE CONDITIONS: Concrete		∇ na / na	∇ na / na
	BACKFILLED: 2/12/2001	LOGGED BY: KSA	REVIEWED BY: JPL	∇ na / na	∇ na / na

DEPTH (ft)	SAMPLE		TPHd (mg/kg)	PID/OVA (ppm)	GRAPHIC LOG	DESCRIPTION AND CLASSIFICATION
	BLOW COUNTS (BLOWS/FOOT)	ID				
					Asphalt Fill	
5	36	KB6-5			<u>BAY POINT FORMATION:</u> SILTY SAND (SM), brown, dry, moderately stiff, no odor or staining	
10	36	KB6-10			SAND (SP), tan, dry, no hydrocarbon odor or staining	
15					Bottom of boring at 10.5 ft. (drill down) Backfilled with hydrated bentonite chips and capped with concrete	



WELL_LOG_5798LOG.GPJ TROLLEY.GDT 3/13/01



KLEINFELDER
5015 SHOREHAM PLACE
SAN DIEGO, CALIFORNIA 92122


THIS SUMMARY APPLIES ONLY AT THE LOCATION OF THIS BORING AND AT THE TIME OF DRILLING. SUBSURFACE CONDITIONS MAY DIFFER AT OTHER LOCATIONS AND MAY CHANGE AT THIS LOCATION WITH THE PASSAGE OF TIME. THE DATA PRESENTED IS A SIMPLIFICATION OF THE ACTUAL CONDITIONS ENCOUNTERED.


FIGURE
KB6

DRILLING METHOD: Hand Auger PROJECT NAME: McKINNON SMERDON PARTNERSHIP LOCATION: 1011 Grand Ave. Pacific Beach, CA


DRILLING EQUIPMENT: Hand Auger SAMPLING METHOD: Direct SURFACE ELEVATION: NA TOTAL DEPTH OF BOREHOLE: 7.0 ft

DATE	STARTED: 2/5/2001	DRILLING COMPANY: Kleinfelder, Inc.	BOREHOLE DIAMETER: 3" Auger Bucket	GROUNDWATER DEPTH/ELEV. (ft)	MEASUREMENT DATE and TIME
	COMPLETED: 2/5/2001	SURFACE CONDITIONS: Concrete - mechanics open pit		∇ na / na	
	BACKFILLED: 2/5/2001	LOGGED BY: KSA	REVIEWED BY: JPL	∇ na / na	

DEPTH (ft)	SAMPLE		TPHg. TPHd (mg/kg)	PID/OVA (ppm)	GRAPHIC LOG	DESCRIPTION AND CLASSIFICATION
	BLOW COUNTS (BLOWS/FOOT)	ID				
						Open pit with gravel, drain on bottom
5		B4-7				SILTY SAND (SM), reddish brown, dry, moderately dense
10						Bottom of boring at 7 ft. Borehole backfilled with spoils
15						



WELL LOG 5798LOG.CPJ TROLLEY.GDT 3/13/01



KLEINFELDER
5015 SHOREHAM PLACE
SAN DIEGO, CALIFORNIA 92122


THIS SUMMARY APPLIES ONLY AT THE LOCATION OF THIS BORING AND AT THE TIME OF DRILLING. SUBSURFACE CONDITIONS MAY DIFFER AT OTHER LOCATIONS AND MAY CHANGE AT THIS LOCATION WITH THE PASSAGE OF TIME. THE DATA PRESENTED IS A SIMPLIFICATION OF THE ACTUAL CONDITIONS ENCOUNTERED.

FIGURE
B4

DRILLING METHOD: Hand Auger PROJECT NAME: MCKINNON SMERDON PARTNERSHIP LOCATION: 1011 Grand Ave. Pacific Beach, CA
 DRILLING EQUIPMENT: Hand Auger SAMPLING METHOD: Direct SURFACE ELEVATION: NA TOTAL DEPTH OF BOREHOLE: 8.0 ft

DATE STARTED: 2/5/2001 DRILLING COMPANY: Kleinfelder, Inc. BOREHOLE DIAMETER: 3" Auger Bucket GROUNDWATER DEPTH/ELEV. (ft) MEASUREMENT DATE and TIME
 COMPLETED: 2/5/2001 SURFACE CONDITIONS: Open excavation from hoist removal ∇ na / na
 BACKFILLED: 2/5/2001 LOGGED BY: KSA REVIEWED BY: JPL ∇ na / na

DEPTH (ft)	SAMPLE			TPHg, TPHd (mg/kg)	PID/OVA (ppm)	GRAPHIC LOG	DESCRIPTION AND CLASSIFICATION
	BLOW COUNTS (BLOWS/FOOT)	TYPE	ID				
5			B5-5				Concrete
			B5-8				SILTY SAND (SM), reddish brown, dry, no hydrocarbon odor or staining
10							Bottom of boring at 8 ft. Backfilled with spoils
15							



WELL LOG 5798LOG.GPJ TROLLEY.GDT 3/13/01

KLEINFELDER
 5015 SHOREHAM PLACE
 SAN DIEGO, CALIFORNIA 92122

THIS SUMMARY APPLIES ONLY AT THE LOCATION OF THIS BORING AND AT THE TIME OF DRILLING. SUBSURFACE CONDITIONS MAY DIFFER AT OTHER LOCATIONS AND MAY CHANGE AT THIS LOCATION WITH THE PASSAGE OF TIME. THE DATA PRESENTED IS A SIMPLIFICATION OF THE ACTUAL CONDITIONS ENCOUNTERED.


FIGURE
B5

DRILLING METHOD: Hand Auger PROJECT NAME: MCKINNON SMERDON PARTNERSHIP LOCATION: 1011 Grand Ave. Pacific Beach, CA

DRILLING EQUIPMENT: Hand Auger SAMPLING METHOD: Direct SURFACE ELEVATION: NA TOTAL DEPTH OF BOREHOLE: 8.0 ft

DATE	STARTED: 2/5/2001	DRILLING COMPANY: Kleinfelder, Inc.	BOREHOLE DIAMETER: 3" Auger Bucket	GROUNDWATER DEPTH/ELEV. (ft)	MEASUREMENT DATE and TIME
	COMPLETED: 2/5/2001	SURFACE CONDITIONS: Concrete		∇ na / na	
	BACKFILLED: 2/5/2001	LOGGED BY: KSA	REVIEWED BY: JPL	∇ na / na	

DEPTH (ft)	SAMPLE		TPHg, TPHd (mg/kg)	PID/OVA (ppm)	GRAPHIC LOG	DESCRIPTION AND CLASSIFICATION
	BLOW COUNTS (BLOWS/FOOT)	ID				
0						Concrete
5		B6-6				SILTY SAND (SM), reddish brown, dry, no hydrocarbon odor or staining
		B6-8				
10						Bottom of boring at 8 ft. Backfilled with spoils
15						



WELL LOG 5798LOG.GPJ TROLLEY.GDT 3/13/01

KLEINFELDER
5015 SHOREHAM PLACE
SAN DIEGO, CALIFORNIA 92122

THIS SUMMARY APPLIES ONLY AT THE LOCATION OF THIS BORING AND AT THE TIME OF DRILLING. SUBSURFACE CONDITIONS MAY DIFFER AT OTHER LOCATIONS AND MAY CHANGE AT THIS LOCATION WITH THE PASSAGE OF TIME. THE DATA PRESENTED IS A SIMPLIFICATION OF THE ACTUAL CONDITIONS ENCOUNTERED.


FIGURE
B6

DRILLING METHOD: Hand Auger PROJECT NAME: MCKINNON SMERDON PARTNERSHIP LOCATION: 1011 Grand Ave. Pacific Beach, CA

DRILLING EQUIPMENT: Hand Auger SAMPLING METHOD: Direct SURFACE ELEVATION: NA TOTAL DEPTH OF BOREHOLE: 8.0 ft

DATE	STARTED: 2/5/2001	DRILLING COMPANY: Kleinfelder, Inc.	BOREHOLE DIAMETER: 3" Auger Bucket	GROUNDWATER DEPTH/ELEV. (ft)	MEASUREMENT DATE and TIME
	COMPLETED: 2/5/2001	SURFACE CONDITIONS: Concrete		∇ na / na	
	BACKFILLED: 2/5/2001	LOGGED BY: KSA	REVIEWED BY: JPL	∇ na / na	

DEPTH (ft)	SAMPLE		TPHg, TPHd (mg/kg)	PID/OVA (ppm)	GRAPHIC LOG	DESCRIPTION AND CLASSIFICATION
	BLOW COUNTS (BLOWS/FOOT)	ID				
						Concrete
						SILTY SAND (SM), reddish brown, dry, no hydrocarbon odor or staining
5		B7-8				
		B7-8				
10						
15						
						Bottom of boring at 8 ft. Backfilled with spoils



WELL LOG 5798LOG.GPJ TROLLEY.GDT 3/13/01



KLEINFELDER
5015 SHOREHAM PLACE
SAN DIEGO, CALIFORNIA 92122

THIS SUMMARY APPLIES ONLY AT THE LOCATION OF THIS BORING AND AT THE TIME OF DRILLING. SUBSURFACE CONDITIONS MAY DIFFER AT OTHER LOCATIONS AND MAY CHANGE AT THIS LOCATION WITH THE PASSAGE OF TIME. THE DATA PRESENTED IS A SIMPLIFICATION OF THE ACTUAL CONDITIONS ENCOUNTERED.

FIGURE
B7

PROJECT NO.: 51-5798-00

LOG OF BORING 8

SHEET 1 of 1

DRILLING METHOD: Hand Auger

PROJECT NAME: MCKINNON SMERDON PARTNERSHIP

LOCATION: 1011 Grand Ave. Pacific Beach, CA

DRILLING EQUIPMENT: Hand Auger


SAMPLING METHOD: Direct

SURFACE ELEVATION: NA

TOTAL DEPTH OF BOREHOLE: 8.0 ft

DATE	STARTED: 2/5/2001	DRILLING COMPANY: Kleinfelder, Inc.	BOREHOLE DIAMETER: 3" Auger Bucket	GROUNDWATER DEPTH/ELEV. (ft)	MEASUREMENT DATE and TIME
	COMPLETED: 2/5/2001	SURFACE CONDITIONS: Concrete		∇ na / na	
	BACKFILLED: 2/5/2001	LOGGED BY: KSA	REVIEWED BY: JPL	∇ na / na	

DEPTH (ft)	SAMPLE		TPHg, TPHd (mg/kg)	PID/OVA (ppm)	GRAPHIC LOG	DESCRIPTION AND CLASSIFICATION
	BLOW COUNTS (BLOWS/FOOT)	ID				
						Concrete
						SILTY SAND (SM), reddish brown, dry, no hydrocarbon odor or staining
5		B8-6				
		B8-8				
10						Bottom of boring at 8 ft. Backfilled with spoils
15						



WELL_LOG_5798LOG.GPJ TROLLEY.GDT 3/13/01



KLEINFELDER

5015 SHOREHAM PLACE
SAN DIEGO, CALIFORNIA 92122

THIS SUMMARY APPLIES ONLY AT THE LOCATION OF THIS BORING AND AT THE TIME OF DRILLING. SUBSURFACE CONDITIONS MAY DIFFER AT OTHER LOCATIONS AND MAY CHANGE AT THIS LOCATION WITH THE PASSAGE OF TIME. THE DATA PRESENTED IS A SIMPLIFICATION OF THE ACTUAL CONDITIONS ENCOUNTERED.

FIGURE


B8

DRILLING METHOD: Hand Auger PROJECT NAME: MCKINNON SMERDON PARTNERSHIP LOCATION: 1011 Grand Ave. Pacific Beach, CA

DRILLING EQUIPMENT: Hand Auger SAMPLING METHOD: Direct SURFACE ELEVATION: NA TOTAL DEPTH OF BOREHOLE: 8.0 ft

DATE	STARTED: 2/5/2001	DRILLING COMPANY: Kleinfelder, Inc.	BOREHOLE DIAMETER: 3" Auger Bucket	GROUNDWATER DEPTH/ELEV. (ft)	MEASUREMENT DATE and TIME
	COMPLETED: 2/5/2001	SURFACE CONDITIONS: Concrete		∇ na / na	
	BACKFILLED: 2/5/2001	LOGGED BY: KSA	REVIEWED BY: JPL	∇ na / na	

DEPTH (ft)	SAMPLE		TPHd, TPHd (mg/kg)	PID/OVA (ppm)	GRAPHIC LOG	DESCRIPTION AND CLASSIFICATION
	BLOW COUNTS (BLOWS/FOOT)	ID				
						Concrete
						SILTY SAND (SM), reddish brown, dry, no hydrocarbon odor or staining
5		B9-6				
		B9-8				
10						Bottom of boring at 8 ft. Backfilled with spoils
15						



WELL_LOG 5798LOG.GPJ TROLLEY.GDT 3/13/01

KLEINFELDER
5015 SHOREHAM PLACE
SAN DIEGO, CALIFORNIA 92122

THIS SUMMARY APPLIES ONLY AT THE LOCATION OF THIS BORING AND AT THE TIME OF DRILLING. SUBSURFACE CONDITIONS MAY DIFFER AT OTHER LOCATIONS AND MAY CHANGE AT THIS LOCATION WITH THE PASSAGE OF TIME. THE DATA PRESENTED IS A SIMPLIFICATION OF THE ACTUAL CONDITIONS ENCOUNTERED.


FIGURE
B9

DRILLING METHOD: Hand Auger PROJECT NAME: MCKINNON SMERDON PARTNERSHIP LOCATION: 1011 Grand Ave. Pacific Beach, CA

DRILLING EQUIPMENT: Hand Auger SAMPLING METHOD: Direct SURFACE ELEVATION: NA TOTAL DEPTH OF BOREHOLE: 8.5 ft

DATE	STARTED: 2/5/2001	DRILLING COMPANY: Kleinfelder, Inc.	BOREHOLE DIAMETER: 3" Auger Bucket	GROUNDWATER DEPTH/ELEV. (ft)	MEASUREMENT DATE and TIME
	COMPLETED: 2/5/2001	SURFACE CONDITIONS: Concrete		∇ na / na	
	BACKFILLED: 2/5/2001	LOGGED BY: KSA	REVIEWED BY: JPL	∇ na / na	

DEPTH (ft)	SAMPLE		TPHg, TPHd (mg/kg)	PID/OVA (ppm)	GRAPHIC LOG	DESCRIPTION AND CLASSIFICATION
	BLOW COUNTS (BLOWS/FOOT)	ID				
						Concrete
		B10-7				SILTY SAND (SM), reddish brown, dry, no hydrocarbon odor or staining
		B10-8.5				
5						
10						
15						
						Bottom of boring at 8.5 ft. Backfilled with spoils



WELL_LOG_5798LOG.GPJ TROLLEY.GDT 3/13/01

KLEINFELDER
5015 SHOREHAM PLACE
SAN DIEGO, CALIFORNIA 92122

THIS SUMMARY APPLIES ONLY AT THE LOCATION OF THIS BORING AND AT THE TIME OF DRILLING. SUBSURFACE CONDITIONS MAY DIFFER AT OTHER LOCATIONS AND MAY CHANGE AT THIS LOCATION WITH THE PASSAGE OF TIME. THE DATA PRESENTED IS A SIMPLIFICATION OF THE ACTUAL CONDITIONS ENCOUNTERED.


FIGURE
B10

DRILLING METHOD: Hand Auger PROJECT NAME: MCKINNON SMERDON PARTNERSHIP LOCATION: 1011 Grand Ave. Pacific Beach, CA

DRILLING EQUIPMENT: Hand Auger SAMPLING METHOD: Direct SURFACE ELEVATION: NA TOTAL DEPTH OF BOREHOLE: 6.5 ft

DATE	STARTED: 2/5/2001	DRILLING COMPANY: Kleinfelder, Inc.	BOREHOLE DIAMETER: 3" Auger Bucket	GROUNDWATER DEPTH/ELEV. (ft)	MEASUREMENT DATE and TIME
	COMPLETED: 2/5/2001	SURFACE CONDITIONS: Concrete		∇ na / na	
	BACKFILLED: 2/5/2001	LOGGED BY: KSA	REVIEWED BY: JPL	∇ na / na	

DEPTH (ft)	SAMPLE		TPHd (mg/kg)	PID/OVA (ppm)	GRAPHIC LOG	DESCRIPTION AND CLASSIFICATION
	BLOW COUNTS (BLOWS/FOOT)	ID				
						Concrete
						SILTY SAND (SM), reddish brown, dry, no hydrocarbon odor or staining
5		B11-5				
		B11-6.5				
10						
15						
						Auger refusal on cobble Bottom of boring at 6.5 ft. Backfilled with spoils

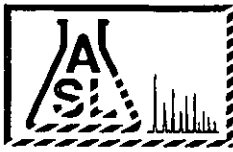


WELL LOG 5798LOG.GPJ TROLLEY.GDT 3/13/01

KLEINFELDER
5015 SHOREHAM PLACE
SAN DIEGO, CALIFORNIA 92122

THIS SUMMARY APPLIES ONLY AT THE LOCATION OF THIS BORING AND AT THE TIME OF DRILLING. SUBSURFACE CONDITIONS MAY DIFFER AT OTHER LOCATIONS AND MAY CHANGE AT THIS LOCATION WITH THE PASSAGE OF TIME. THE DATA PRESENTED IS A SIMPLIFICATION OF THE ACTUAL CONDITIONS ENCOUNTERED.

FIGURE
B11



AMERICAN SCIENTIFIC LABORATORIES, LLC
Environmental Testing Services

Ordered By

Kleinfelder
5015 Shoreham Place
San Diego, CA 92122-

Number of Pages 4
Date Received 02/08/2001
Date Reported 02/15/2001

Telephone (858) 230-2206
Attn Jacques Lord

Job Number	Ordered	Client
10296	02/08/2001	KLNFLD

Project ID: 51-579800

Project Name:

Site: 1011 Grand Ave
Pacific Beach, CA

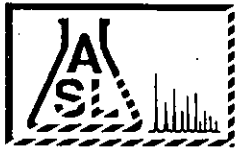
Enclosed are the results of analyses on 15 samples analyzed as specified on attached chain of custody.

Wendy Lu
Organics Supervisor

Rojert G. Araghi
Laboratory Director

American Scientific Laboratories, LLC (ASL) accepts sample materials from clients for analysis with the assumption that all of the information provided to ASL verbally or in writing by our clients (and/or their agents), regarding samples being submitted to ASL, is complete and accurate. ASL accepts all samples subject to the following conditions:

- 1) ASL is not responsible for verifying any client-provided information regarding any samples submitted to the laboratory.
- 2) ASL is not responsible for any consequences resulting from any inaccuracies, omissions, or misrepresentations contained in client-provided information regarding samples submitted to the laboratory.



AMERICAN SCIENTIFIC LABORATORIES, LLC
Environmental Testing Services

ANALYTICAL RESULTS

Ordered By

Kleinfelder
 5015 Shoreham Place
 San Diego, CA 92122-

Site

1011 Grand Ave
 Pacific Beach, CA

Telephone: (858)230-2206

Attn: Jacques Lord

Page: 2

Project ID: 51-579800

Project Name:

Job Number	Order Date	Client
10296	02/08/2001	KLNFLD

Method: 418.1, TRPH

Batch No: 021201-1


Our Lab ID	64299	64300	64301	64302	64303
Sample ID	B11-6.5'	B11-5.0'	B9-6'	B9-8'	B8-6'
Date Sampled	02/05/2001	02/05/2001	02/05/2001	02/05/2001	02/05/2001
Date Extracted	02/09/2001	02/09/2001	02/09/2001	02/09/2001	02/09/2001
Preparation Method					
Date Analyzed	02/12/2001	02/12/2001	02/12/2001	02/12/2001	02/12/2001
Matrix	Soil	Soil	Soil	Soil	Soil
Units	mg/kg	mg/kg	mg/kg	mg/kg	mg/kg
Detection Limit Multiplier	1	1	1	1	1
Analytes	PQL	Results	Results	Results	Results
Total Recoverable Petroleum Hydrocarbons	10	446	636	ND	ND

QUALITY CONTROL REPORT

Batch No: 021201-1

Analytes	MS % REC	MS DUP % REC	RPD %	MS/MSD % Limit	MS RPD % Limit				
Total Recoverable Petroleum Hydrocarbons	101	101	<1	70-130	15				

ND - Not Detected at The Detection Limit. MS - Matrix Spike. MSD - Matrix Spike Duplicate. SM - Sample. SMD - Sample Duplicate.



AMERICAN SCIENTIFIC LABORATORIES, LLC
Environmental Testing Services

ANALYTICAL RESULTS

Ordered By

Kleinfelder
 5015 Shoreham Place
 San Diego, CA 92122

Site

1011 Grand Ave
 Pacific Beach, CA

Telephone: (858)230-2206

Attn: Jacques Lord

Page: 3

Project ID: 51-579800

Project Name:

Job Number	Order Date	Client
10296	02/08/2001	KLNFLD

Method: 418.1, TRPH

Batch No: 021201-1

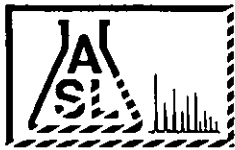
Our Lab ID	64304	64305	64306	64307	64308
Sample ID	B8-8'	B10-7'	B10-8.5'	B7-6'	B7-8'
Date Sampled	02/05/2001	02/05/2001	02/05/2001	02/05/2001	02/05/2001
Date Extracted	02/09/2001	02/09/2001	02/09/2001	02/09/2001	02/09/2001
Preparation Method					
Date Analyzed	02/12/2001	02/12/2001	02/12/2001	02/12/2001	02/12/2001
Matrix	Soil	Soil	Soil	Soil	Soil
Units	mg/kg	mg/kg	mg/kg	mg/kg	mg/kg
Detection Limit Multiplier	1	1	1	1	1
Analytes	PQL	Results	Results	Results	Results
Total Recoverable Petroleum Hydrocarbons	10	ND	ND	ND	31

QUALITY CONTROL REPORT

Batch No: 021201-1

Analytes	MS % REC	MS DUP % REC	RPD %	MS/MSD % Limit	MS RPD % Limit				
Total Recoverable Petroleum Hydrocarbons	101	101	<1	70-130	15				

ND - Not Detected at The Detection Limit. MS - Matrix Spike. MSD - Matrix Spike Duplicate. SM - Sample. SMD - Sample Duplicate.



AMERICAN SCIENTIFIC LABORATORIES, LLC
Environmental Testing Services

ANALYTICAL RESULTS

Ordered By

Kleinfelder
 5015 Shoreham Place
 San Diego, CA 92122-

Site

1011 Grand Ave
 Pacific Beach, CA

Telephone: (858)230-2206

Attn: Jacques Lord

Page: 4

Project ID: 51-579800

Project Name:

Job Number	Order Date	Client
10296	02/08/2001	KLNFLD

Method: 418.1, TRPH

Batch No: 021201-1

Our Lab ID	64309	64310	64311	64312	64313
Sample ID	B6-6'	B6-8'	B5-5'	B5-8'	B4-4'
Date Sampled	02/05/2001	02/05/2001	02/05/2001	02/05/2001	02/05/2001
Date Extracted	02/09/2001	02/09/2001	02/09/2001	02/09/2001	02/09/2001
Preparation Method					
Date Analyzed	02/12/2001	02/12/2001	02/12/2001	02/12/2001	02/12/2001
Matrix	Soil	Soil	Soil	Soil	Soil
Units	mg/kg	mg/kg	mg/kg	mg/kg	mg/kg
Detection Limit Multiplier	1	1	1	1	1
Analytes	PQL	Results	Results	Results	Results
Total Recoverable Petroleum Hydrocarbons	10	590	ND	ND	ND

QUALITY CONTROL REPORT

Batch No: 021201-1

Analytes	MS % REC	MS-DUP % REC	RPD %	MS/MSD % Limit	MS-RPD % Limit				
Total Recoverable Petroleum Hydrocarbons	101	101	<1	70-130	15				

ND - Not Detected at The Detection Limit. MS - Matrix Spike. MSD - Matrix Spike Duplicate. SM - Sample. SMD - Sample Duplicate.

148 So. Vinewood Street, Escondido, CA 92029 (619) 735-3200 FAX (619) 735-2469

816 Church Street, San Francisco, CA 94114 (415) 920-9972 FAX (415) 920-9983

Client: M^cKinnon / Smendon PARTNERSHIP
 Site Address: 1011 GRAND AVE
PACIFIC BEACH, CA
 Project: 51-579800
 Sampler (signature): J. LORD

Turnaround Requested:
 Onsite/24-48 hrs.
 Offsite NORMAL
 Other _____

Analysis Requested: ASL# 10296

TPHg+d-8015M
 TPHg-8015M (P&T)
 BTEX-8020
 TPHg/BTEX-8015M/8020
 TRPH-418.1
 8260 (VOC's-8240)

Matrix: Soil (S), Sludge (SL),
 Aqueous (W)
 Number of containers

Sample ID	Date	Time	Location	TPHg+d-8015M	TPHg-8015M (P&T)	BTEX-8020	TPHg/BTEX-8015M/8020	TRPH-418.1	8260 (VOC's-8240)	Matrix: Soil (S), Sludge (SL), Aqueous (W)	Number of containers	
B11-6.5'	2.5.01	13:30	AROUND HOIST							64299	5	1
B11-5.0'		13:20	P.T.S AND							64300		1
B9-6'		14:05	EXCAVATIONS @							64301		1
B9-8'		14:12	HOIST 9M							64302		1
B8-6'		14:30	1011 GRAND AVE.							64303		1
B8-8'		15:00								64304		1
B10-7'		13:40								64305		1
B10-8.5'		13:42								64306		1
B7-6'		14:45								64307		1
B7-8'		14:50								64308		1
B6-6'		15:06								64309		1
B6-8'		15:10								64310		1
B5-5'		15:30								64311		1
B5-8'		15:40								64312		1
B4-4'		15:50								64313		1

1. RELINQUISHED BY:
 Signature: * J. Lord
 Printed Name: J. LORD
 Company: KEINFELDER

Date: 2-7-01
 Time: 17:00

2. RELINQUISHED BY:
 Signature: * _____
 Printed Name: _____
 Company: _____

Date: _____
 Time: _____

3. RELINQUISHED BY:
 Signature: * _____
 Printed Name: _____
 Company: _____

Date: _____
 Time: _____

1. RECEIVED BY:
 Signature: * _____
 Printed Name: _____
 Company: _____

Date: _____
 Time: _____

2. RECEIVED BY:
 Signature: * _____
 Printed Name: _____
 Company: _____

Date: _____
 Time: _____


3. RECEIVED BY:
 Signature: * Allen Husepian
 Printed Name: Allen Husepian
 Company: ASL

Date: 2/8/01
 Time: 9:00 AM

Sample Receipt
 Intact: Yes No
 Seal Intact: Yes No N/A
 Cold: Yes No
 N/A (Received on site)

Special Instructions
CALL
858-230-2206
WITH ANY HITS -
FOR FURTHER
ANALYSIS.
JACQUES LORD

*Signature constitutes authorization to proceed with analysis and acceptance of conditions on back.



AMERICAN SCIENTIFIC LABORATORIES, LLC
Environmental Testing Services

Ordered By

Kleinfelder
5015 Shoreham Place
San Diego, CA 92122-

Number of Pages 5
Date Received 02/16/2001
Date Reported 02/24/2001

Telephone (858) 320-2000
Attn Jacques Lord

Job Number	Ordered	Client
10364	02/16/2001	KLNFLD

Project ID: 51-579800/003
Project Name:
Site: 1011 Grand Ave
San Diego, CA 92108


Enclosed are the results of analyses on 17 soil samples analyzed as specified on attached chain of custody.

Wendy Lu
Organics Supervisor

Rojert G. Araghi
Laboratory Director

American Scientific Laboratories, LLC (ASL) accepts sample materials from clients for analysis with the assumption that all of the information provided to ASL verbally or in writing by our clients (and/or their agents), regarding samples being submitted to ASL, is complete and accurate. ASL accepts all samples subject to the following conditions:

- 1) ASL is not responsible for verifying any client-provided information regarding any samples submitted to the laboratory.
- 2) ASL is not responsible for any consequences resulting from any inaccuracies, omissions, or misrepresentations contained in client-provided information regarding samples submitted to the laboratory.



AMERICAN SCIENTIFIC LABORATORIES, LLC
Environmental Testing Services

ANALYTICAL RESULTS

Ordered By

Site

Kleinfelder
 5015 Shoreham Place
 San Diego, CA 92122-

1011 Grand Ave
 San Diego, CA 92108

Telephone: (858)320-2000

Attn: Jacques Lord

Page: 2

Project ID: 51-579800/003

Project Name:

Job Number	Order Date	Client
10364	02/16/2001	KLNFLD

Method: 418.1, TRPH

Batch No: 022101-1


Our Lab I.D.	64800	64801	64802	64803	64804
Sample ID	KB1-5'	KB1-10'	KB1-15'	KB2-5'	KB2-10'
Date Sampled	02/13/2001	02/13/2001	02/13/2001	02/13/2001	02/13/2001
Date Extracted	02/21/2001	02/21/2001	02/21/2001	02/21/2001	02/21/2001
Preparation Method					
Date Analyzed	02/21/2001	02/21/2001	02/21/2001	02/21/2001	02/21/2001
Matrix	Soil	Soil	Soil	Soil	Soil
Units	mg/kg	mg/kg	mg/kg	mg/kg	mg/kg
Detection Limit Multiplier	1	1	1	1	1
Analytes	PQL	Results	Results	Results	Results
Total Recoverable Petroleum Hydrocarbons	10	ND	ND	38	ND

QUALITY CONTROL REPORT

Batch No: 022101-1

Analytes	MS % REC	MS DUP % REC	RPD %	MS/MSD % Limit	MS RPD % Limit				
Total Recoverable Petroleum Hydrocarbons	103	103	<1	70-130	15				

ND - Not Detected at The Detection Limit. MS - Matrix Spike. MSD - Matrix Spike Duplicate. SM - Sample. SMD - Sample Duplicate.



AMERICAN SCIENTIFIC LABORATORIES, LLC
Environmental Testing Services

ANALYTICAL RESULTS

Ordered By

Kleinfelder
 5015 Shoreham Place
 San Diego, CA 92122-

Site

1011 Grand Ave
 San Diego, CA 92108

Telephone: (858)320-2000

Attn: Jacques Lord

Page: 3

Project ID: 51-579800/003

Project Name:

Job Number	Order Date	Client
10364	02/16/2001	KLNFLLD

Method: 418.1, TRPH

Batch No: 022101-1


Our Lab I.D.		64805	64806	64807	64808	64809
Sample ID		KB2-15'	KB3-5'	KB3-10'	KB3-15'	KB4-5'
Date Sampled		02/13/2001	02/13/2001	02/13/2001	02/13/2001	02/13/2001
Date Extracted		02/21/2001	02/21/2001	02/21/2001	02/21/2001	02/21/2001
Preparation Method						
Date Analyzed		02/21/2001	02/21/2001	02/21/2001	02/21/2001	02/21/2001
Matrix		Soil	Soil	Soil	Soil	Soil
Units		mg/kg	mg/kg	mg/kg	mg/kg	mg/kg
Detection Limit Multiplier		1	1	1	1	1
Analytes	PQL	Results	Results	Results	Results	Results
Total Recoverable Petroleum Hydrocarbons	10	ND	2200	64800	5360	ND

QUALITY CONTROL REPORT

Batch No: 022101-1

Analytes	MS % REC	MS DUP % REC	RPD %	MS/MSD % Limit	MS RPD % Limit				
Total Recoverable Petroleum Hydrocarbons	103	103	<1	70-130	15				

ND - Not Detected at The Detection Limit. MS - Matrix Spike. MSD - Matrix Spike Duplicate. SM - Sample. SMD - Sample Duplicate.



AMERICAN SCIENTIFIC LABORATORIES, LLC
Environmental Testing Services

ANALYTICAL RESULTS

Ordered By

Kleinfelder
5015 Shoreham Place
San Diego, CA 92122-

Site

1011 Grand Ave
San Diego, CA 92108

Telephone: (858)320-2000

Attn: Jacques Lord

Page: 4

Project ID: 51-579800/003

Project Name:

Job Number	Order Date	Client
10364	02/16/2001	KLNFLD

Method: 418.1, TRPH


Batch No: 022101-1

Our Lab ID	64810	64811	64812	64813	64814
Sample ID	KB4-10'	KB4-15'	KB5-5'	KB5-10'	KB5-15'
Date Sampled	02/13/2001	02/13/2001	02/13/2001	02/13/2001	02/13/2001
Date Extracted	02/21/2001	02/21/2001	02/21/2001	02/21/2001	02/21/2001
Preparation Method					
Date Analyzed	02/21/2001	02/21/2001	02/21/2001	02/21/2001	02/21/2001
Matrix	Soil	Soil	Soil	Soil	Soil
Units	mg/kg	mg/kg	mg/kg	mg/kg	mg/kg
Detection Limit Multiplier	1	1	1	1	1
Analytes	PQL	Results	Results	Results	Results
Total Recoverable Petroleum Hydrocarbons	10	ND	ND	ND	ND

QUALITY CONTROL REPORT

Batch No: 022101-1

Analytes	MS % REC	MS DUP % REC	RPD %	MS/MSD % Limit	MS RPD % Limit				
Total Recoverable Petroleum Hydrocarbons	103	103	<1	70-130	15				



AMERICAN SCIENTIFIC LABORATORIES, LLC
Environmental Testing Services

ANALYTICAL RESULTS

Ordered By

Kleinfelder
 5015 Shoreham Place
 San Diego, CA 92122-

Site

1011 Grand Ave
 San Diego, CA 92108

Telephone: (858)320-2000

Attn: Jacques Lord

Page: 5

Project ID: 51-579800/003

Project Name:

Job Number	Order Date	Client
10364	02/16/2001	KLNFLD

Method: 418.1, TRPH

Batch No: 022101-1

Our Lab ID	64815	64816			
Sample ID	KB6-5'	KB6-10'			
Date Sampled	02/13/2001	02/13/2001			
Date Extracted	02/21/2001	02/21/2001			
Preparation Method					
Date Analyzed	02/21/2001	02/21/2001			
Matrix	Soil	Soil			
Units	mg/kg	mg/kg			
Detection Limit Multiplier	1	1			
Analytes	PQL	Results	Results		
Total Recoverable Petroleum Hydrocarbons	10	ND	ND		

QUALITY CONTROL REPORT

Batch No: 022101-1

Analytes	MS % REC	MS DUP % REC	RPD %	MS/MSD % Limit	MS RPD % Limit				
Total Recoverable Petroleum Hydrocarbons	103	103	<1	70-130	15				

ND - Not Detected at The Detection Limit. MS - Matrix Spike. MSD - Matrix Spike Duplicate. SM - Sample. SMD - Sample Duplicate.

ASL

ASL# 10364

Date: 2/15/01 Page 1 of 2

148 So. Vinewood Street, Escondido, CA 92029 (619) 735-9208 FAX (619) 735-2469

816 Church Street, San Francisco, CA 94114 (415) 920-9972 FAX (415) 920-9983

Client: KLEINFELDER J LORO

Site Address: 1011 GRAND AVE
S.D. CA 92108

Project: 51-579800/003

Sampler (signature): [Signature]

Turnaround Requested:

Onsite/24-48 hrs

Other 3-5 DAYS

Analysis Requested

TPHg+d-8015M

TPHg-8015M (P&T)

BTEX-8020

TPHg/BTEX-8015M/8020

TRPH-418.1

8260 (VOC's-8240)

Matrix: Soil (S), Sludge (SL), Aqueous (W)

Number of containers

Sample ID	Date	Time	Location	TPHg+d-8015M	TPHg-8015M (P&T)	BTEX-8020	TPHg/BTEX-8015M/8020	TRPH-418.1	8260 (VOC's-8240)	Matrix: Soil (S), Sludge (SL), Aqueous (W)	Number of containers
KB1-5'	64800	2/13/01 09:55	[Large diagonal line]							S	1
KB1-10'	64801	10:10									1
KB1-15'	64802	10:15									1
KB2-5'	64803	10:35									1
KB2-10'	64804	10:50									1
KB2-15'	64805	11:05									1
KB3-5'	64806	11:40									1
KB3-10'	64807	11:55									1
KB3-15'	64808	12:05									1
KB4-5'	64809	12:30									1
KB4-10'	64810	12:45									1
KB4-15'	64811	12:50									1
KB5-5'	64812	13:45									1
KB5-10'	64813	13:50									1
KB5-15'	64814	14:00									1

1. RELINQUISHED BY:

Signature: * [Signature]

Printed Name: J LORO

Company: KLEINFELDER

2. RELINQUISHED BY:

Date: 2/15/01

Signature: *

Printed Name:

Company:

3. RELINQUISHED BY:

Date:

Signature: *

Printed Name:

Company:

Sample Receipt

Intact: Yes No

Seal Intact: Yes No N/A

Cold: Yes No

N/A (Received on site)

Special Instructions

Fix Results to J LORO

858 320-2001

1. RECEIVED BY:

Signature: *

Printed Name:

Company:

2. RECEIVED BY:

Date:

Signature: *

Printed Name:

Company:

3. RECEIVED BY:

Date: 2/16/01

Signature: * [Signature]

Printed Name: Alex Hasepicius

Company: ASL

Time: 10:00 AM

*Signature constitutes authorization to proceed with analysis and acceptance of conditions on back.

148 So. Vinewood Street, Escondido, CA 92029 (619) 735-3208 FAX (619) 735-2469

816 Church Street, San Francisco, CA 94114 (415) 920-9972 FAX (415) 920-9983

Client: KA J LOVO

Site Address: 1011 GRAND Ave
SO CA 92108

Project: 51-579800/003

Sampler (signature): [Signature]

Turnaround Requested:

Onsite/24-48 hrs.

Offsite

Other _____

Analysis Requested: ASL#10364

TPHg+d-8015M

TPHg-8015M

BTEX-8020

TPHg/BTEX-8015M/8020

TRPH-418.1

8260 (VOC's-8240)


Matrix: Soil (S), Sludge (SL), Aqueous (W)

Number of containers

Sample ID	Date	Time	Location	TPHg+d-8015M	TPHg-8015M	BTEX-8020	TPHg/BTEX-8015M/8020	TRPH-418.1	8260 (VOC's-8240)	Matrix: Soil (S), Sludge (SL), Aqueous (W)	Number of containers
5 KBb-5'	64815	2-13-01	14:20								
7 KBb-10'	64816	2-13-01	14:30								

1. RELINQUISHED BY: Signature: * <u>[Signature]</u> Printed Name: <u>J. LOVO</u> Company: <u>KA</u>	Date: <u>2-15-01</u> Time: <u>12:00</u>	2. RELINQUISHED BY: Signature: * _____ Printed Name: _____ Company: _____	Date: _____ Time: _____	3. RELINQUISHED BY: Signature: * _____ Printed Name: _____ Company: _____	Date: _____ Time: _____	Sample Receipt Intact: Yes No Seal Intact: Yes No N/A Cold: Yes No N/A (Received on site)	Special Instructions <u>See page 1</u>
1. RECEIVED BY: Signature: * _____ Printed Name: _____ Company: _____	Date: _____ Time: _____	2. RECEIVED BY: Signature: * _____ Printed Name: _____ Company: _____	Date: _____ Time: _____	3. RECEIVED BY: Signature: * <u>[Signature]</u> Printed Name: <u>Alan Haggiano</u> Company: <u>ASL</u>	Date: <u>2/16/01</u> Time: <u>10:00 AM</u>		

*Signature constitutes authorization to proceed with analysis and acceptance of conditions on back.



AMERICAN SCIENTIFIC LABORATORIES, LLC
Environmental Testing Services

Ordered By

Kleinfelder
5015 Shoreham Place
San Diego, CA 92122-

Number of Pages 4
Date Received 02/20/2001
Date Reported 03/02/2001

Telephone (858) 320-2000
Attn Jacques Lord

Job Number	Ordered	Client
10383	02/20/2001	KLNFLD

Project ID: 51-579800

Project Name:

Site: 1011 Grand Ave.
Pacific Beach, CA

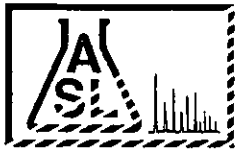
Enclosed are the results of analyses on 1 soil sample analyzed as specified on attached chain of custody.

Amolk MOLKY Brar
Laboratory Manager

Rojert G. Araghi
Laboratory Director

American Scientific Laboratories, LLC (ASL) accepts sample materials from clients for analysis with the assumption that all of the information provided to ASL verbally or in writing by our clients (and/or their agents), regarding samples being submitted to ASL, is complete and accurate. ASL accepts all samples subject to the following conditions:

- 1) ASL is not responsible for verifying any client-provided information regarding any samples submitted to the laboratory.
- 2) ASL is not responsible for any consequences resulting from any inaccuracies, omissions, or misrepresentations contained in client-provided information regarding samples submitted to the laboratory.



AMERICAN SCIENTIFIC LABORATORIES, LLC
Environmental Testing Services

ANALYTICAL RESULTS

Ordered By

Kleinfelder
 5015 Shoreham Place
 San Diego, CA 92122-

Site

1011 Grand Ave.
 Pacific Beach, CA

Telephone: (858)320-2000

Attn: Jacques Lord

Page: 2

Project ID: 51-579800

Project Name:

Job Number	Order Date	Client
10383	02/20/2001	KLNFLD

Method: 8015M/DHSLUFT, TPH DRO AND ORO

Batch No: 022701-1

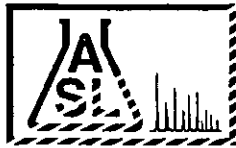
Our Lab ID:		64951			
Sample ID		B11-5.0'			
Date Sampled		02/05/2001			
Date Extracted		02/27/2001			
Preparation Method					
Date Analyzed		02/27/2001			
Matrix		Soil			
Units		mg/kg			
Detection Limit Multiplier		1			
Analytes	PQL	Results			
TPH DRO (C13-C22)	10	ND			
TPH ORO (C22+)	50	303			

Our Lab ID:		64951			
Surrogates	Con. Limit	% Rec.			
Surrogate Percent Recovery					
Chlorobenzene	70-120	80			

QUALITY CONTROL REPORT

Batch No: 022701-1

Analytes	MS % REC	MS DUP % REC	RPD %	MS/MSD % Limit	MS/RPD % Limit
Diesel	93	93	<1	75-120	15



AMERICAN SCIENTIFIC LABORATORIES, LLC
Environmental Testing Services

ANALYTICAL RESULTS

Ordered By

Kleinfelder
5015 Shoreham Place
San Diego, CA 92122

Site

1011 Grand Ave.
Pacific Beach, CA

Telephone: (858)320-2000

Attn: Jacques Lord

Page: 3

Project ID: 51-579800

Project Name:

Job Number	Order Date	Client
10383	02/20/2001	KLNFLD

Method: 8015M/DHSLUFT, TPH as Gasoline

Batch No: 022801-0


Our Lab ID.		64951			
Sample ID		B11-5.0'			
Date Sampled		02/05/2001			
Date Extracted		02/28/2001			
Preparation Method					
Date Analyzed		02/28/2001			
Matrix		Soil			
Units		mg/kg			
Detection Limit Multiplier		1			
Analytes	PQL	Results			
TPH as Gasoline (C4-C12)	1.0	ND			

Our Lab ID.		64951			
Surrogates	Con. Limit	% Rec			
Surrogate Percent Recovery					
Bromofluorobenzene	70-120	78			

QUALITY CONTROL REPORT

Batch No: 022801-0

Analytes	MS % REC	MS DUP % REC	RPD %	MS/MSD % Limit	MS RPD % Limit
Benzene	100	90	10.5	75-125	15
Toluene (Methyl benzene)	101	90	11.5	75-125	15



AMERICAN SCIENTIFIC LABORATORIES, LLC
 Environmental Testing Services

ANALYTICAL RESULTS

Ordered By

Kleinfelder
 5015 Shoreham Place
 San Diego, CA 92122-

Site

1011 Grand Ave.
 Pacific Beach, CA

Telephone: (858)320-2000

Attn: Jacques Lord

Page: 4

Project ID: 51-579800

Project Name:

Job Number	Order Date	Client
10383	02/20/2001	KLNFLD

Method: 8082, Polychlorinated Biphenyls(PCBs) by Gas Chromatography

Our Lab ID	64951	
Sample ID	B11-5.0'	
Date Sampled	02/05/2001	
Date Extracted	02/25/2001	
Preparation Method		
Date Analyzed	03/01/2001	
Matrix	Soil	
Units	ug/kg	
Detection Limit Multiplier	1	
Analytes	PQL	Results
Aroclor-1016 (PCB-1016)	33	ND
Aroclor-1221 (PCB-1221)	67	ND
Aroclor-1232 (PCB-1232)	33	ND
Aroclor-1242 (PCB-1242)	33	ND
Aroclor-1248 (PCB-1248)	33	ND
Aroclor-1254 (PCB-1254)	33	ND
Aroclor-1260 (PCB-1260)	33	ND
Aroclor-1262 (PCB-1262)	33	ND
Aroclor-1268 (PCB-1268)	33	ND

Our Lab ID	64951	
Surrogates	Con. Limit	% Rec.
Surrogate Percent Recovery		
Tetrachloro-M-Xylene	43-169	119

QUALITY CONTROL REPORT

Analytes	MS % REC	MS DUP % REC	RPD %
Aroclor-1260 (PCB-1260)	107	109	1.9

ND - Not Detected at The Detection Limit. MS - Matrix Spike. MSD - Matrix Spike Duplicate. SM - Sample. SMD - Sample Duplicate.

8583202001

KLEINFELDER, INC.

08:32 20-2001

48 So. Vinewood Street, Escondido, CA 92029 (619) 735-3208 FAX (619) 735-2469

816 Church Street, San Francisco, CA 94114 (415) 920-9972 FAX (415) 920-9983

Client: McKinnon/Simpson Partnership

Turnaround Requested:

Analysis Requested

19296

Site Address: 1011 GRAND AVE
PACIFIC BEACH, CA

- Onsite/24-48 hrs.
- Offsite MOBILE
- Other _____

Project: 51-579800


Sampler (signature): J LOND

TPHg+d-8015M + heavy oil
 TPHg-8015M (P&T)
 BTEX-8020
 TPHg/BTEX-8015M/8020
 TRPH-418.1
 8260 (VOC's-8240)
 TPH 4, 7, 8 (PUBS) 9/1/01
 Matrix: Soil (S), Sludge (SL),
 Aqueous (W)
 Number of containers

Sample ID	Date	Time	Location	TPHg+d-8015M + heavy oil	TPHg-8015M (P&T)	BTEX-8020	TPHg/BTEX-8015M/8020	TRPH-418.1	8260 (VOC's-8240)	TPH 4, 7, 8 (PUBS) 9/1/01	Matrix: Soil (S), Sludge (SL), Aqueous (W)	Number of containers
B11-6.5	2-5-01	13:30	Around East									
B11-50 (64951)		13:20	1st - 4th	X					X			
39-6		14:05	East of 10th (W)									
39-8		14:12	East 9th									
38-6		14:30	1011 GRAND AVE									
38-8		15:00										
210-7		13:40										
210-8.5		13:42										
27-6		14:15										
27-8		14:50										
6-6		15:06										
26-8		15:30										
25-5		15:30										
25-8		15:40										
24-4		15:50										

1. RELINQUISHED BY: Signature: * <u>J LOND</u> Printed Name: <u>J. LOND</u> Company: <u>KLEINFELDER</u>	Date: <u>2-7-01</u> Time: <u>17:00</u>	2. RELINQUISHED BY: Signature: * Printed Name: Company:	Date: Time:	3. RELINQUISHED BY: Signature: * Printed Name: Company:	Date: Time:	Sample Receipt Intact: Yes No Seal Intact: Yes No N/A Cold: Yes No N/A (Received on site)	Special Instructions <u>CALL</u> <u>854-230 2306</u> <u>with King Hill</u> <u>for further</u> <u>analysis</u> <u>James Lond</u>
RECEIVED BY: Signature: * Printed Name: Company:	Date: Time:	2. RECEIVED BY: Signature: * Printed Name: Company:	Date: Time:	3. RECEIVED BY: Signature: * Printed Name: Company:	Date: Time:		

Proceed with analysis and acceptance of conditions on back.



AMERICAN SCIENTIFIC LABORATORIES, LLC
Environmental Testing Services

Ordered By

Kleinfelder
5015 Shoreham Place
San Diego, CA 92122-

Number of Pages 6
Date Received 02/27/2001
Date Reported 03/09/2001

Telephone (858) 320-2000
Person Jacques Lord

Job Number	Ordered	Client
10450	02/27/2001	KLNFLD

Project ID: 51-579800/003
Project Name:
Site: 1011 Grand Ave
San Diego, CA 92108

Enclosed are the results of analyses on 1 soil sample analyzed as specified on attached chain of custody.

Arnold MOLKY Brar
Laboratory Manager

Rojert G. Araghi
Laboratory Director

American Scientific Laboratories, LLC (ASL), accepts sample materials from clients for analysis with the assumption that all of the information provided to ASL verbally or in writing by our clients (and/or their agents), regarding samples being submitted to ASL, is complete and accurate. ASL accepts all samples subject to the following conditions:

- 1) ASL is not responsible for verifying any client-provided information regarding any samples submitted to the laboratory.
- 2) ASL is not responsible for any consequences resulting from any inaccuracies, omissions, or misrepresentations contained in client-provided information regarding samples submitted to the laboratory.



AMERICAN SCIENTIFIC LABORATORIES, LLC
Environmental Testing Services

ANALYTICAL RESULTS

Ordered By

Kleinfelder
5015 Shoreham Place
San Diego, CA 92122

Site

1011 Grand Ave
San Diego, CA 92108

Telephone: (858)320-2000

Attn: Jacques Lord

Page: 5

Project ID: 51-579800/003

Project Name:

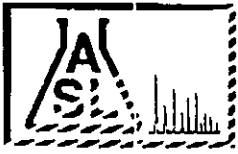
Job Number	Order Date	Client
10450	02/27/2001	KLNFLD

Method: 8082, Polychlorinated Biphenyls (PCBs) by Gas Chromatography

Our Lab ID	Sample ID	Date Sampled	Date Extracted	Preparation Method	Date Analyzed	Matrix	Units	Detection Limit Multiplier
65410	KR3-10'	02/13/2001	02/27/2001		03/03/2001	Soil	ug/kg	1
Analytes	PQL	Results						
Aroclor-1016 (PCB-1016)	33	ND						
Aroclor-1221 (PCB-1221)	67	ND						
Aroclor-1232 (PCB-1232)	33	ND						
Aroclor-1242 (PCB-1242)	33	ND						
Aroclor-1248 (PCB-1248)	33	ND						
Aroclor-1254 (PCB-1254)	33	ND						
Aroclor-1260 (PCB-1260)	33	ND						
Aroclor-1262 (PCB-1262)	33	ND						
Aroclor-1268 (PCB-1268)	33	ND						

Our Lab ID	Surrogates	Con. Limit	% Rec.					
65410	Tetrachloro-M-Xylene	43-169	68					

ND - Not Detected at The Detection Limit. MS - Matrix Spike. MSD - Matrix Spike Duplicate. SM - Sample. SMID - Sample Duplicate.



AMERICAN SCIENTIFIC LABORATORIES, LLC
Environmental Testing Services

ANALYTICAL RESULTS

Page: 6
Project ID: 51-579800/003
Project Name:

Job Number	Order Date	Client
10450	02/27/2001	KLNFLD

Method: 8082, Polychlorinated Biphenyls(PCBs) by Gas Chromatography
QUALITY CONTROL REPORT

Analytes	LCS % REC	LCS/LCSD % Limit							
Aroclor 1260 (PCB-1260)	111	39-150							

ND - Not Detected at The Detection Limit. MS - Matrix Spike. MSD - Matrix Spike Duplicate. SM - Sample. SM1 - Sample Duplicate.



AMERICAN SCIENTIFIC LABORATORIES, LLC
Environmental Testing Services

Fax

To: Jacques Lord

From: Molky

Fax: 858 390-2001

Pages: 4

Company: KleinPelder

Date: 3/6/01 Time: 3:00 PM

Re: ASL # 10450
page 2-4

CC: _____

Urgent For Review Please Comment Please Reply

• Comments: Please check the report and call us with any additional request as soon as possible.



AMERICAN SCIENTIFIC LABORATORIES, LLC
 Environmental Testing Services

ANALYTICAL RESULTS

Ordered By

Kleinfelder
 5015 Shoreham Place
 San Diego, CA 92122

Site

1011 Grand Ave
 San Diego, CA 92108

Telephone: (858)320-2000

Attn: Jacques Lord

Page: 2

Project ID: 51-579800/003

Project Name:

Job Number	Order Date	Client
10450	02/27/2001	KLNFLD

Method: 8015M/DHSLUFT, TPH DRO AND ORO

Batch No: 030601-1

Our Lab ID	65410	
Sample ID	KB3-10'	
Date Sampled	02/13/2001	
Date Extracted	03/06/2001	
Preparation Method		
Date Analyzed	03/06/2001	
Matrix	Soil	
Units	mg/kg	
Detection Limit Multiplier	2	
Analytes	PQL	Results
TPH DRO (C13-C22)	20	1440
TPH ORO (C22+)	100	3170

Our Lab ID	65410	
Surrogates	Con. Limit	% Rec.
Surrogate Percent Recovery		
Chlorobenzene	70-120	110

QUALITY CONTROL REPORT

Batch No: 030601-1

Analytes	MS % REC	MS DUP % REC	RPD %	MS/MSO % Limit	MS RPD % Limit
Diesel	85	80	6.1	75-120	15



AMERICAN SCIENTIFIC LABORATORIES, LLC
Environmental Testing Services

ANALYTICAL RESULTS

Ordered By

Site

Kleinfelder
5015 Shoreham Place
San Diego, CA 92122

1011 Grand Ave
San Diego, CA 92108

Telephone: (858) 320-2000

Attn: Jacques Lord

Page 3

Project ID: 51-579800/003

Project Name:

Job Number	Order Date	Client
10450	02/27/2001	KLNFLD

Method: 8015M/8021B, TPH as Gasoline and BTEX

Batch No: 030601-1

Our Lab I.D.	65410				
Sample ID	KD3-10'				
Date Sampled	02/13/2001				
Date Extracted	03/06/2001				
Preparation Method					
Date Analyzed	03/06/2001				
Matrix	Soil				
Detection Limit Multiplier	1				
Analytes	PQL	Results			Units
Benzene	5	ND			ug/kg
Ethylbenzene	5	ND			ug/kg
Toluene (Methyl benzene)	5	ND			ug/kg
Xylenes, total	10	ND			ug/kg
TPH as Gasoline (C4-C12)	1	ND			mg/Kg

Our Lab I.D.	65410				
Surrogate	Con. Limit	% Rec.			
Surrogate Percent Recovery					
Bromofluorobenzene	70-120	89			

QUALITY CONTROL REPORT

Batch No: 030601-1

Analytes	MS % REC	MS DUP % REC	RPD %	MS/MSD % Limit	MS RPD % Limit				
Benzene	88	98	10.8	75-120	15				
Toluene (Methyl benzene)	92	102	10.3	75-120	15				

ND - Not Detected at The Detection Limit. MS - Matrix Spike. MSD - Matrix Spike Duplicate. SM - Sample. SMD - Sample Duplicate.



AMERICAN SCIENTIFIC LABORATORIES, LLC
 Environmental Testing Services

ANALYTICAL RESULTS

Ordered By

Site

Kleinfelder
 5015 Shoreham Place
 San Diego, CA 92122-

1011 Grand Ave
 San Diego, CA 92108

Telephone: (858) 320-2000

Attn: Jacques Lord

Page 4

Project ID: 51-579800/003

Project Name:

Job Number	Order Date	Client
10450	02/27/2001	KLNFLD

Method: 6010B, Lead (ICP)

Our Lab I.D.	65410				
Sample ID	KB3-10'				
Date Sampled	02/13/2001				
Date Extracted	03/02/2001				
Preparation Method					
Date Analyzed	03/02/2001				
Matrix	Soil				
Detection Limit Multiplier	1				
Analytes	PQL	Results			Units
ICP Metals					
Lead	0.25	1.26			mg/Kg

QUALITY CONTROL REPORT

Analytes	LCS % REC	LCS/LCSD % Limit							
ICP Metals									
Lead	109	80-120							

ND - Not Detected at The Detection Limit. MS - Matrix Spike. MSD - Matrix Spike Duplicate. SM - Sample. SMD - Sample Duplicate.



An employee owned company

December 6, 2002
Project No. 12191

RECEIVED

12 07 03 09 10 55

D. E. H.
MAILROOM

Mr. James Clay, Project Manager
Site Assessment and Mitigation Program
County of San Diego
Department of Environmental Health
Post Office Box 129261
San Diego, California 92112

**Subject: Second Addendum to
Site Closure Request for a Hydraulic Oil Release**

**Project: McKinnon 1978 Family Trust
1011 Grand Avenue (Site)
Pacific Beach, California
VAP Case H12579-001
APN 432-154-02**

Dear Mr. Clay:

This letter is a second addendum to Kleinfelder's *Site Closure Request for a Hydraulic Oil Release*, dated June 21, 2002. The *Addendum to Site Closure Request for a Hydraulic Oil Release* was submitted by Kleinfelder on October 15, 2002.

BACKGROUND

This second addendum presents the results of recent field activities conducted at the subject Site as proposed in the October 15, 2002 addendum and in response to the County of San Diego Department of Environmental Health (DEH) letter dated November 12, 2002. The DEH letter concurred with Kleinfelder's recommendations to abandon monitoring well KMW-1 and advance the borehole further to determine if groundwater has been impacted at the site.

The initial investigation at the site estimated the depth to groundwater to be approximately 13 to 14 feet below ground surface (bgs). Groundwater was not encountered during the initial investigation, which reached a depth of 15 feet bgs. Monitoring well KMW-1 was installed to a depth of 17 feet bgs on September 19, 2002 to assess the presence of free product. Groundwater and free product were not observed in monitoring well KMW-1.

FIELD ACTIVITIES

On November 20, 2002, monitoring well KMW-1 was abandoned by overdrilling (see attached Site Plan and boring log). Eight-inch outside diameter (OD) hollow-stem augers were used to remove all well materials. Upon removing all well materials, the borehole was advanced to a depth of approximately 21.5 feet bgs to assess the presence of groundwater and free product. Soil samples were collected from the interval below the abandoned well. A split-spoon sampler was used to collect soil samples, which were placed in brass tubes, sealed, labeled, placed in a container with ice and transported to a state-certified laboratory under chain-of-custody.

Groundwater was observed in the soil samples at approximately 21 feet bgs and was present in the borehole. A disposable bailer was used to retrieve groundwater from the borehole. Groundwater was transferred to glass vials, which were sealed, labeled, placed in a container with ice and transported to a state-certified laboratory under chain-of-custody. Soil and groundwater samples were analyzed for total recoverable petroleum hydrocarbons (TRPH) in general accordance with EPA Method 418.1. The borehole was backfilled with hydrated bentonite and patched with concrete after sample collection.

RESULTS

Free product was not observed in soil samples or within the borehole. The soil sample collected at 18.5 feet bgs did not contain detectable TRPH above a detection limit of 10 milligrams per kilogram (mg/kg) and the soil sample collected at 21 feet bgs reported a TRPH concentration of 16 mg/kg. The groundwater sample collected from the borehole of KMW-1 did not contain detectable TRPH above a detection limit of 500 micrograms per liter ($\mu\text{g/l}$). Sampling locations and analytical results are presented in Figure 1. The laboratory report and chain-of-custody documents are attached.


CONCLUSIONS AND RECOMMENDATIONS


Soil analytical results indicate that free product is not present at the water table. Groundwater analytical results indicate no free product impact to groundwater. Results of the current and previous investigations indicate that a limited release impacted shallow soils at the site and did not lead to groundwater impact. Kleinfelder recommends site closure.


If you have any comments or questions in regard to this addendum, please do not hesitate to contact me at (858) 320-2000.

Sincerely,

KLEINFELDER, INC.


Jeremiah Stock, RG #6387
Senior Geologist




Jacques P. Lord, CEG #2232
Environmental Department Manager

JS:mlm

cc: Mr. John Alspaugh, Esq., Seltzer, Caplan, McMahon & Vitek
Mr. Dan McKinnon, McKinnon Smerdoon Partners

Attachments: Site Plan
Log of Boring KMW-1
Laboratory Report and Chain-of-Custody Documents

DRILLING METHOD: Hollow Stem Auger	PROJECT NAME: McKinnon Smerdon Partnership	LOCATION: 1011 Grand Ave. San Diego, CA
------------------------------------	--	---

DRILLING EQUIPMENT: Limited Access Rig	SAMPLING METHOD: Split Spoon	SURFACE ELEVATION: --	TOTAL DEPTH OF BOREHOLE: 21.5 ft
--	------------------------------	-----------------------	----------------------------------

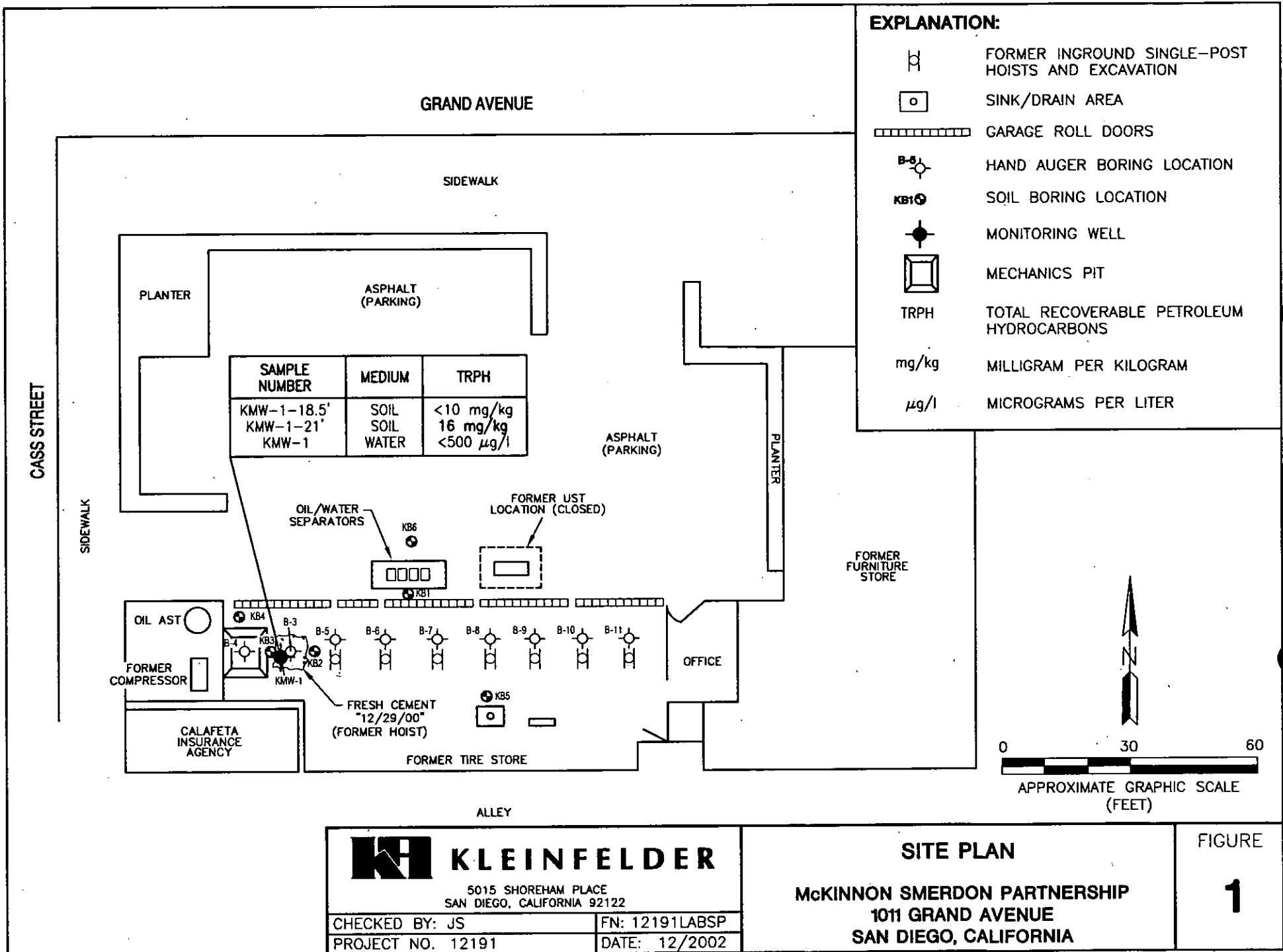
DATE	STARTED: 11/20/2002	DRILLING COMPANY: Baja Exploration/Pacific Drilling	BOREHOLE DIAMETER: 8"	GROUNDWATER DEPTH/ELEV. (ft)	MEASUREMENT DATE and TIME
	COMPLETED: 11/20/2002	SURFACE CONDITIONS: Concrete		▽ 21.00 / na	11/20/2002 3:30 p.m.
	BACKFILLED: 11/20/2002	LOGGED BY: Jeremiah Stock	REVIEWED BY: Jacques Lord		

DEPTH (ft)	SAMPLE			PID (ppm)	GRAPHIC LOG	DESCRIPTION AND CLASSIFICATION
	BLOW COUNTS (BLOWS/FOOT)	TYPE	ID			
5						
10						
15						
20			KMW-1-18.5'		Well KMW-1 abandoned by overdrilling and backfilled with bentonite chips	SAND (SP), yellow-brown, moist to wet, fine to medium, some silt, no odor
			KMW-1-21'		▽	Boring backfilled with bentonite chips (6 50-lb bags) and patched at surface with concrete (0.5 60-lb bag)



THIS SUMMARY APPLIES ONLY AT THE LOCATION OF THIS BORING AND AT THE TIME OF DRILLING. SUBSURFACE CONDITIONS MAY DIFFER AT OTHER LOCATIONS AND MAY CHANGE AT THIS LOCATION WITH THE PASSAGE OF TIME. THE DATA PRESENTED IS A SIMPLIFICATION OF THE ACTUAL CONDITIONS ENCOUNTERED.

FIGURE
KMW-1



GRAND AVENUE

SIDEWALK

PLANTER

ASPHALT
(PARKING)

SAMPLE NUMBER	MEDIUM	TRPH
KMW-1-18.5'	SOIL	<10 mg/kg
KMW-1-21'	SOIL	16 mg/kg
KMW-1	WATER	<500 µg/l

ASPHALT
(PARKING)

OIL/WATER
SEPARATORS

KB6

FORMER UST
LOCATION (CLOSED)

FORMER
FURNITURE
STORE

OIL AST

FORMER
COMPRESSOR

KB4

B-3

B-4

KB3

B-5

B-6

B-7

B-8

B-9

B-10

B-11

KMW-1

FRESH CEMENT
"12/29/00"
(FORMER HOIST)

KB5

OFFICE

CALAFETA
INSURANCE
AGENCY

FORMER TIRE STORE

ALLEY

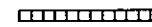
EXPLANATION:



FORMER INGROUND SINGLE-POST
HOISTS AND EXCAVATION



SINK/DRAIN AREA



GARAGE ROLL DOORS



HAND AUGER BORING LOCATION



SOIL BORING LOCATION



MONITORING WELL



MECHANICS PIT

TRPH

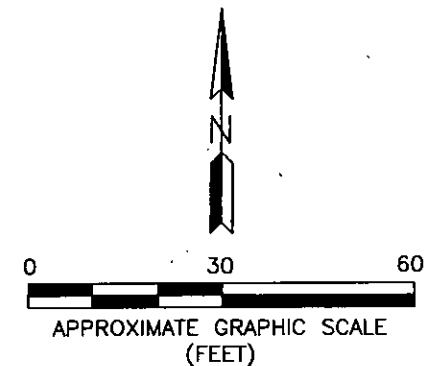
TOTAL RECOVERABLE PETROLEUM
HYDROCARBONS

mg/kg

MILLIGRAM PER KILOGRAM

µg/l

MICROGRAMS PER LITER



KLEINFELDER

5015 SHOREHAM PLACE
SAN DIEGO, CALIFORNIA 92122

CHECKED BY: JS

FN: 12191LABSP

PROJECT NO. 12191

DATE: 12/2002

SITE PLAN

McKINNON SMERDON PARTNERSHIP
1011 GRAND AVENUE
SAN DIEGO, CALIFORNIA

FIGURE

1



04 December 2002

Mr. Jeremiah Stock
Kleinfelder
015 Shoreham Place
San Diego, CA 92122


RE: KL112502-31

Enclosed are the results of analyses for samples received by the laboratory on 21-Nov-02 . If you have any questions concerning this report, please feel free to contact me.

Sincerely,

A handwritten signature in cursive script that reads "Tamara Davis".

Tamara Davis
Laboratory Director




Kleinfelder
5015 Shoreham Place
San Diego CA, 92122

Project: KL112502-31
Project Number: 12191, McKinnon Smerdoon Partners
Project Manager: Mr. Jeremiah Stock

Reported:
04-Dec-02

ANALYTICAL REPORT FOR SAMPLES

Sample ID	Laboratory ID	Matrix	Date Sampled	Date Received
KMW-1-18.5'	E211048-01	Soil	21-Nov-02	21-Nov-02
KMW-1-21'	E211048-02	Soil	21-Nov-02	21-Nov-02
KMW-1	E211048-03	Water	21-Nov-02	21-Nov-02



Kleinfelder
5015 Shorcham Place
San Diego CA, 92122


Project: K1.112502-31
Project Number: 12191, McKinnon Smerdoon Partners
Project Manager: Mr. Jeremiah Stock

Reported:
04-Dec-02

Total Recoverable Petroleum Hydrocarbons by EPA Method 418.1

HP Labs L3

Analyte	Result	Reporting Limit	Units	Dilution Factor	Batch	Prepared	Analyzed	Method	Notes
KMW-1-18.5' (E211048-01) Soil Sampled: 21-Nov-02 Received: 21-Nov-02									
TRPH	ND	10	mg/kg	1	3K22702	27-Nov-02	27-Nov-02	EPA 418.1	
KMW-1-21' (E211048-02) Soil Sampled: 21-Nov-02 Received: 21-Nov-02									
TRPH	16	10	mg/kg	1	3K22702	27-Nov-02	27-Nov-02	EPA 418.1	
KMW-1 (E211048-03) Water Sampled: 21-Nov-02 Received: 21-Nov-02									
TRPH	ND	500	ug/l	1	3K22703	27-Nov-02	27-Nov-02	EPA 418.1	



Kleinfelder
5015 Shoreham Place
San Diego CA, 92122

Project: KL112502-31
Project Number: 12191, McKinnon Smerdoon Partners
Project Manager: Mr. Jeremiah Stock

Reported:
04-Dec-02

Total Recoverable Petroleum Hydrocarbons by EPA Method 418.1 - Quality Control
HP Labs L3

Analyte	Result	Reporting Limit	Units	Spike Level	Source Result	%REC	%REC Limits	RPD	RPD Limit	Notes
---------	--------	-----------------	-------	-------------	---------------	------	-------------	-----	-----------	-------

Batch 3K22702 - 418.1 / 5520C&F Mod.

Blank (3K22702-BLK1)

Prepared & Analyzed: 27-Nov-02

TRPH ND 10 mg/kg

LCS (3K22702-BS1)

Prepared & Analyzed: 27-Nov-02

TRPH 40.1 10 mg/kg 41.0 97.8 75-125

LCS Dup (3K22702-BSD1)

Prepared & Analyzed: 27-Nov-02

TRPH 42.0 10 mg/kg 41.0 102 75-125 4.63 30

Batch 3K22703 - 418.1 / 5520C&F Mod.

Blank (3K22703-BLK1)

Prepared & Analyzed: 27-Nov-02

TRPH ND 500 ug/l

LCS (3K22703-BS1)


Prepared & Analyzed: 27-Nov-02

TRPH 3940 500 ug/l 4100 96.1 75-125

LCS Dup (3K22703-BSD1)

Prepared & Analyzed: 27-Nov-02

TRPH 3880 500 ug/l 4100 94.6 75-125 1.53 30



Kleinfelder
5015 Shoreham Place
San Diego CA, 92122

Project: KL112502-31
Project Number: 12191, McKinnon Smerdoon Partners
Project Manager: Mr. Jeremiah Stock

Reported:
04-Dec-02

Notes and Definitions

DET Analyte DETECTED
ND Analyte NOT DETECTED at or above the reporting limit
NR Not Reported
dry Sample results reported on a dry weight basis
RPD Relative Percent Difference

PROJECT NO. 12191		PROJECT NAME McKinnon Smerdon Partners 1011 Grand Ave. San Diego		NO. OF CONTAINERS	TYPE OF CONTAINERS	ANALYSIS										RECEIVING LAB:
L.P. NO. (P.O. NO.)		SAMPLERS: (Signature/Number) Jeremiah Stock <i>[Signature]</i>				TRPH 413.1										HPL# KL112102-10
DATE MM/DD/YY	SAMPLE I.D. TIME HH:MM:SS	SAMPLE I.D.	MATRIX												INSTRUCTIONS/REMARKS STD TAT	
1	11-20-02	1405	KMW-1-18.5	Soil	1	Steel tube	X									
2	11-20-02	1440	KMW-1-21'	Soil	1	Steel tube	X									
3	11-20-02	1500	KMW-1	Water	3	VOA	X									
4																
5																
6																
7																
8																
9																
10																
11																
12																
13																
14																
15																
16																
17																
18																
19																
20																

Requisitioned by: (Signature) <i>Jeremiah Stock</i>	Date/Time 11-21-02 0900	Received by: (Signature) <i>[Signature]</i>	Instructions/Remarks: If TRPH is present, additional samples may be analyzed	Send Results To: KLEINFELDER <i>5015 Shoreham Pl</i> 9655 CHEGAPEAKE DRIVE SUITE 101 SAN DIEGO, CA 92123 (619) 541-1145 92122 <i>(619) (858) 320-2000</i>
Requisitioned by: (Signature)	Date/Time	Received by: (Signature)		
Requisitioned by: (Signature)	Date/Time	Received for Laboratory by: (Signature)		

12/06/2002 12:28 7607352469 HP LABS PAGE 06



KLEINFELDER

An employee owned company

RECEIVED

2002 OCT 18 AM 9 30

October 15, 2002
Project No. 12191

D. E. H.
MAILROOM

Mr. James Clay, Project Manager
Site Assessment and Mitigation Program
County of San Diego
Department of Environmental Health
Post Office Box 129261
San Diego, California 92112

**Subject: Addendum to
Site Closure Request for a Hydraulic Oil Release**

**Project: McKinnon 1978 Family Trust
1011 Grand Avenue (Site)
Pacific Beach, California
VAP Case H12579-001
APN 432-154-02**

Dear Mr. Clay:

This letter is an addendum to Kleinfelder's *Site Closure Request for a Hydraulic Oil Release*, dated June 21, 2002. This addendum presents the results of recent field activities conducted at the subject Site in response to the County of San Diego Department of Environmental Health (DEH) letter dated July 9, 2002 (attached). The DEH letter recommended "further investigation to determine if groundwater has been impacted at the Site." The DEH suggested that a temporary monitoring well be installed in the area where petroleum hydrocarbon concentrations were highest and to conduct groundwater monitoring for one month to evaluate the potential presence of free product.

During the initial investigation, the depth to groundwater was estimated to be approximately 13 to 14 feet below ground surface (bgs). However, groundwater was not detected in borings that reached a depth of approximately 15 feet bgs. It was thought the groundwater may have been present but was not observed since the 15-foot boring was backfilled immediately after sampling.

On September 19, 2002, monitoring well KMW-1 was installed at the Site (see attached Site Plan). The well was constructed with 1-inch diameter PVC casing and screened from 12 to 17 feet bgs (see attached Monitoring Well Construction Log).

Subsequent to well installation, the well was monitored for depth to groundwater and the presence of free product. On September 23 and 30, 2002, no groundwater or free product was observed in the well.

Based on recent field activities, the following has been concluded:

- Groundwater is not present at the Site at a depth of 17 feet bgs or less.


Based on the above-stated conclusion, Kleinfelder recommends the following actions:


- Abandon existing monitoring well.
- Upon abandonment of monitoring well, it is suggested that further advancement into the soil be made until groundwater is encountered. Two to three soil samples at various depths beneath the well should be collected along with a groundwater sample to assess potential migration of the hydraulic oil release.


If you have any comments or questions in regard to this addendum, please do not hesitate to contact me at (858) 320-2206.

Sincerely,

KLEINFELDER, INC.




Jacques P. Lord, CEG #2232
Environmental Department Manager


Melissa Valdovinos, EIT
Staff Engineer

JPL:MV:mlm

cc: Mr. John Alspaugh, Esq., Seltzer, Caplan, McMahon & Vitek
Mr. Dan McKinnon, McKinnon Smerdoon Partners

Attachments: DEH Correspondence
Site Plan
Monitoring Well Construction Log
Environmental Daily Field Logs



County of San Diego

JUL 12 2002

GARY W. ERBECK
DIRECTOR

DEPARTMENT OF ENVIRONMENTAL HEALTH
LAND AND WATER QUALITY DIVISION

RICHARD HAAS
ASSISTANT DIRECTOR

P.O. BOX 129281, SAN DIEGO, CA 92112-9281
(619) 338-2222 FAX (619) 338-2377
1-800-253-9933

July 9, 2002

Mr. Dan McKinnon
McKinnon Smerdon Partnership
4575 Viewridge Avenue
San Diego, CA 92123


Dear Mr. McKinnon:

VOLUNTARY ASSISTANCE PROGRAM CASE #H12579-001
EXPRESS TIRE
1011 GRAND AVENUE, SAN DIEGO, CA 92109

Staff of the Department of Environmental Health (DEH) has reviewed the June 21, 2002 "Site Closure Request for a Hydraulic Oil Release" report, prepared by Kleinfelder. Based upon the information submitted, DEH recommends further investigation to determine if groundwater has been impacted at the site. A temporary groundwater monitoring well should be installed in the area of maximum contamination and observed for a month-long period to determine if free product is present.

Refer to the 2002 SAM Manual for further guidance and requirements. Should you have any questions or need more information, please contact me at (619) 338-2205.

Sincerely,

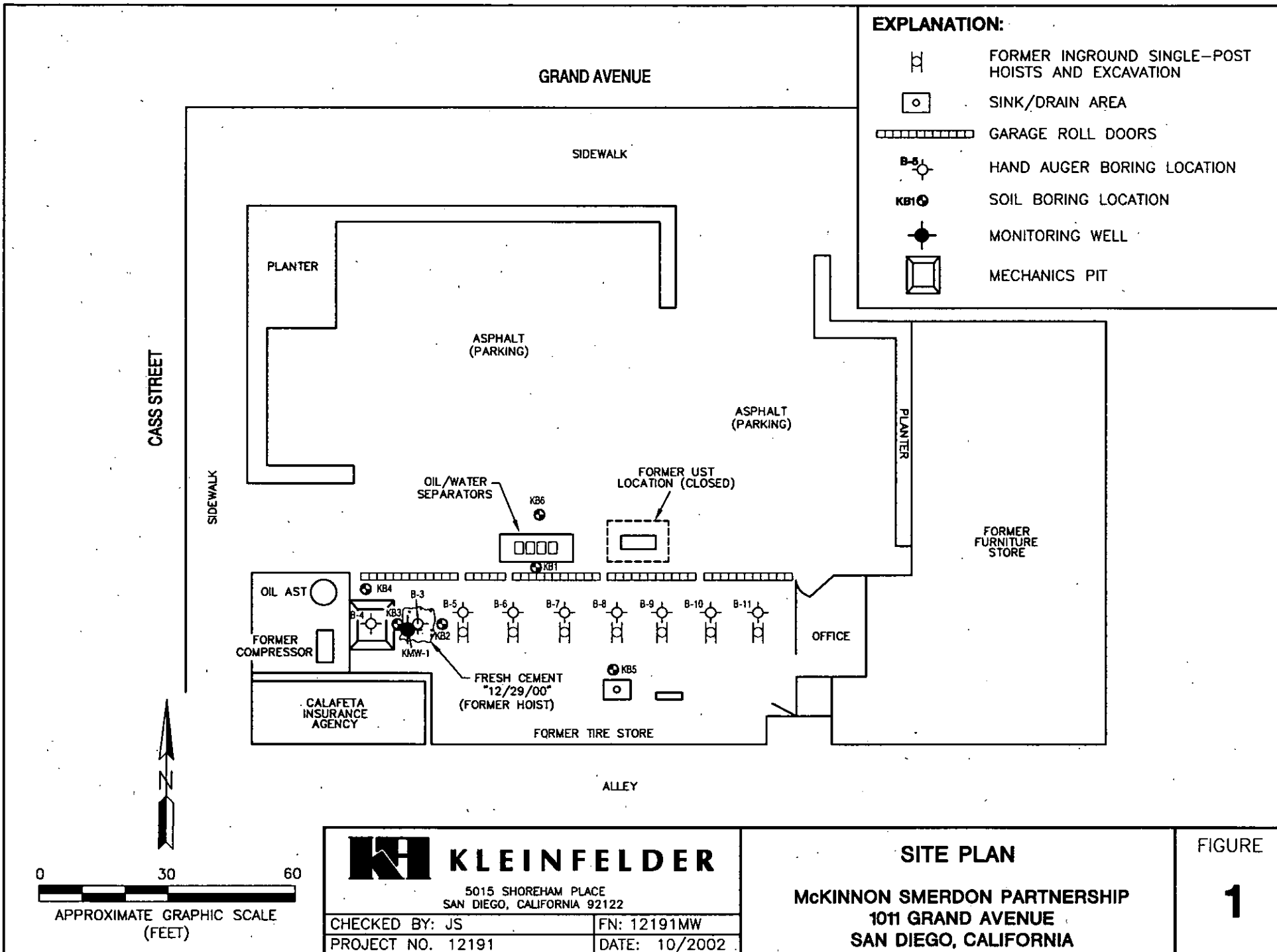




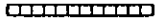




JAMES CLAY, Project Manager
Site Assessment and Mitigation Program

JC:kd

cc: Mr. Jacques Lord, Kleinfelder

WP/H12579-001VAP2



- EXPLANATION:**
-  FORMER INGROUND SINGLE-POST HOISTS AND EXCAVATION
 -  SINK/DRAIN AREA
 -  GARAGE ROLL DOORS
 -  B-5 HAND AUGER BORING LOCATION
 -  KB1 SOIL BORING LOCATION
 -  MONITORING WELL
 -  MECHANICS PIT

CASS STREET

GRAND AVENUE

SIDEWALK

PLANTER

ASPHALT (PARKING)

ASPHALT (PARKING)

PLANTER

FORMER FURNITURE STORE

OIL/WATER SEPARATORS

FORMER UST LOCATION (CLOSED)

OIL AST

FORMER COMPRESSOR


CALAFETA INSURANCE AGENCY

FRESH CEMENT "12/29/00" (FORMER HOIST)

FORMER TIRE STORE

OFFICE

ALLEY



APPROXIMATE GRAPHIC SCALE (FEET)



KLEINFELDER

5015 SHOREHAM PLACE
SAN DIEGO, CALIFORNIA 92122

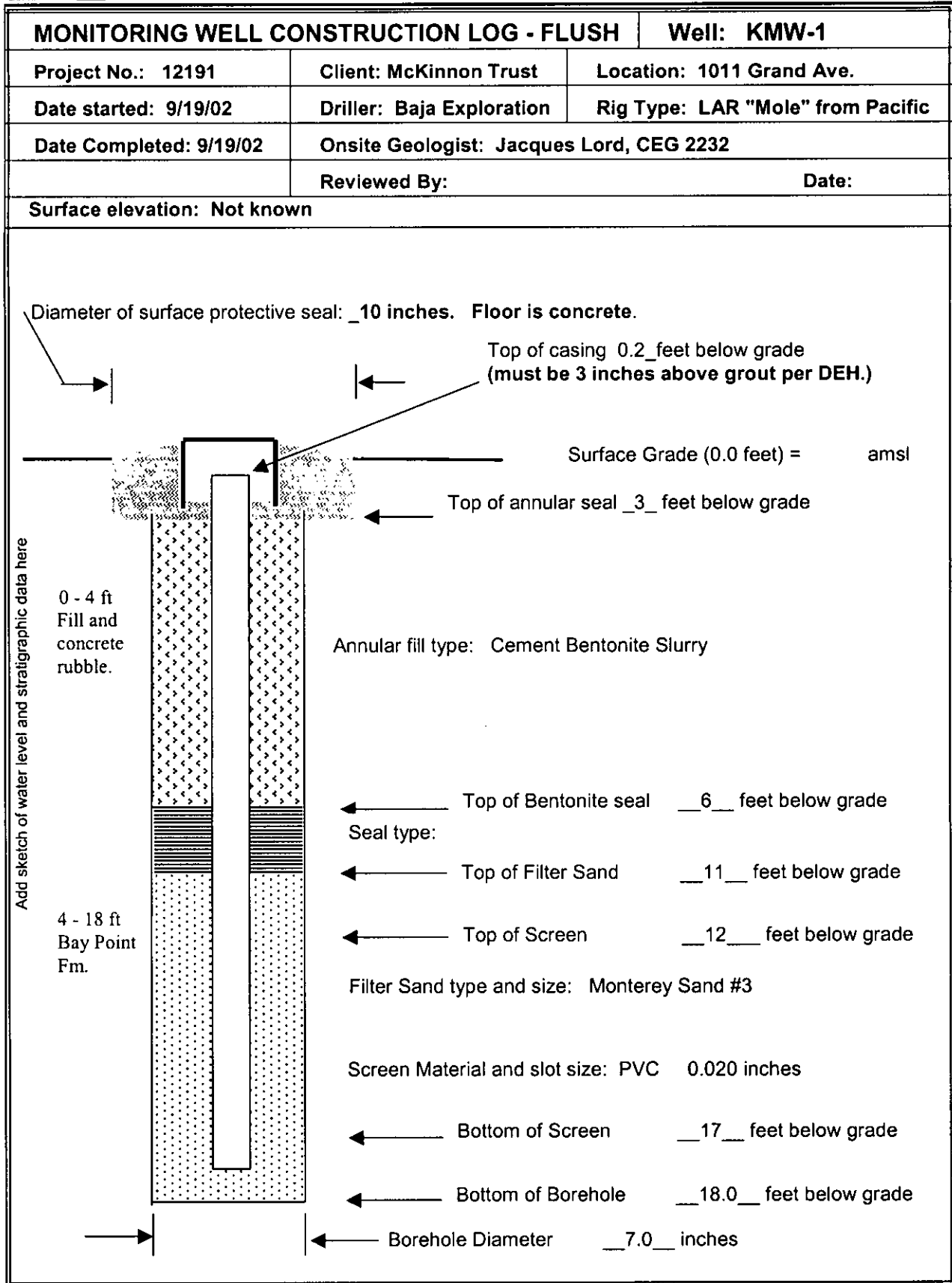
CHECKED BY: JS	FN: 12191MW
PROJECT NO. 12191	DATE: 10/2002

SITE PLAN

McKINNON SMERDON PARTNERSHIP
1011 GRAND AVENUE
SAN DIEGO, CALIFORNIA

FIGURE

1



ENVIRONMENTAL DAILY FIELD LOG		PROJECT NUMBER: 12191 task 003	
Date: August 28, 2002	Day: Wednesday	Sheet 1 of 1	
Project: 1011 Grand Ave	Submitted by: Jacques Lord, CEG 2322	Date: 8/28/02	
Client: McKinnon Trust	Reviewed by:	Date:	
Weather: foggy, cool, mild, calm			
Contractors/ Equipment on Site: Baja Exploration with SIMCO 2800 Limited access rig mounted on a trailer Dave Hogan, Tim Collett, Manuel (Laborer)			
Equipment start time : 08:30		Equipment Finish Time: 11:00	Number of personnel on Site: 4
Describe Scope and Objectives: Install monitoring well for observation of free product - is it present or not?			
	TIME	DESCRIPTION	
Scope of Work	11:00	<p>Baja Exploration on site at 08:00 Set up at new Location KW-1.</p> <p>JPL onsite at 9:30. Begin drilling. Concrete obstructions. Try several orientations of the drill and solid stem augers to bust through probable concrete "wings" from sidewall collapse at the time of backfilling hoist excavation.</p> <p>Solid stem augers to 8.0 bgs. Reset rig to HAS set up. Rig is a SIMCO 2800 mounted on a trailer skid. 12" diameter hole cut in concrete the day before by American Concrete cutting. Baja personnel includes Dave Hogan, Tim Collett, Manuel</p> <p>11:30 Rig blew pump seal. HSA down to 6 feet bgs. Down for the day. Clean up and demobilize. Back fill boring with dry bentonite chips and cover with a plastic cap to flush with the floor. Will protect subsurface against spills and be easy to drill out for final setting of well.</p>	
	Misc.	<p>Were unknowns not discussed in Work Plan identified? YES</p> <p>Were Scope Changes generated? <i>NO</i></p> <p>Any follow-up/special considerations/action items? Fix rig and finish job.</p>	

ENVIRONMENTAL DAILY FIELD LOG		PROJECT NUMBER: 12191 task 003	
Date	September 6, 2002	Day:	Friday
Project: 1011 Grand Ave		Submitted by: Jacques Lord, CEG 2322	Date: 9/6/02
Client: McKinnon Trust		Reviewed by:	Date:
Weather: cool, mild, calm			
Contractors/ Equipment on Site: Geoprobe by HP Labs			
Equipment start time : 13:00		Equipment Finish Time: 17:30	Number of personnel on Site: 3
Describe Scope and Objectives: Install monitoring well for observation of free product - is it present or not?			
Scope of Work	TIME	DESCRIPTION	
	11:00	<p>TEG/HP Labs on site at 13:00 Set up at new Location KW-1.</p> <p>JPL onsite at 9:30. Geoprobe rig transmission dead. Working on getting a substitute rig or repairs.</p> <p>JPL and Geoprobe rig onsite at 13:00. Begin pounding through the concrete. Subsurface concrete obstructions at about 2 feet below surface. Try several locations and orientations of the drill and geoprobe to bust through probable concrete "wings" from sidewall collapse at the time of backfilling hoist excavation.</p> <p>No progress after 9 attempts.</p> <p>17:30 Down for the day. Clean up and demobilize. Back fill borings with concrete and surface finish.</p>	
Misc.	<p>Were unknowns not discussed in Work Plan identified? YES</p> <p>Were Scope Changes generated? NO</p> <p>Any follow-up/special considerations/action items? Try again with another technique.</p>		

ENVIRONMENTAL DAILY FIELD LOG		PROJECT NUMBER: 12191 task 003	
Date	September 11, 2002	Day:	Wednesday
Project: 1011 Grand Ave		Submitted by: Jacques Lord, CEG 2322	Date: 9/11/02
Client: McKinnon Trust		Reviewed by:	Date:
Weather: cool, mild, calm			
Contractors/ Equipment on Site: Baja Drilling with Eccentric hammer and well point			
Equipment start time : 13:00		Equipment Finish Time: 14:30	Number of personnel on Site: 3
Describe Scope and Objectives: Install monitoring well for observation of free product - is it present or not?			
TIME	DESCRIPTION		
Scope of Work	Baja on site at 13:00 Set up at new Location KW-1.		
	11:00	JPL onsite at 13:00. Attempt to hammer well point in to the former hole that went to 8 feet below grade. Unable to make progress. Try several locations and orientations of the well point and hammer to bust through probable concrete "wings" from sidewall collapse at the time of backfilling hoist excavation.	
		No progress after 90 minutes.	
		14:30 Down for the day. Clean up and demobilize. Back fill boring with concrete and surface finish.	
Misc.	Were unknowns not discussed in Work Plan identified? YES Were Scope Changes generated? NO Any follow-up/special considerations/action items? Try again with another technique.		

ENVIRONMENTAL DAILY FIELD LOG		PROJECT NUMBER: 12191 task 003	
Date	September 19, 2002	Day:	Thursday
Project: 1011 Grand Ave		Submitted by: Jacques Lord, CEG 2322	Date: 9/19/02
Client: McKinnon Trust		Reviewed by:	Date:
Weather: cool, mild, calm			
Contractors/ Equipment on Site: Baja Drilling with Pacific Drilling LAR			
Equipment start time : 13:00		Equipment Finish Time: 17:30	Number of personnel on Site: 4
Describe Scope and Objectives: Install monitoring well for observation of free product - is it present or not?			
Scope of Work	TIME	DESCRIPTION	
		<p>Baja and Pacific Drilling on site at 13:00 Set up at new (old) Location KW-1. This is the fourth attempt to get down to set well.</p> <p>JPL onsite at 13:00. Cut through concrete at a location a few inches from previous tries. LAR has high torque - low RPM motor and 6-inch augers.</p> <p>15:00 Depth advances to 12 feet below grade - continuing.</p> <p>16:40 Set well in accordance with permit conditions. Screened from 12 to 17 feet below grade. Soil was dry. May be a dry well. See well construction log KMW-1 for 1011 Grand Ave.</p> <p>17:50 Down for the day. Clean up and demobilize. Surface casing set. Monitor for water level. None measured or detected. Dry well so far. Clean up site and leave.</p>	
Misc.	Were unknowns not discussed in Work Plan identified? YES Were Scope Changes generated? NO Any follow-up/special considerations/action items? Begin monitoring for product.		

ENVIRONMENTAL DAILY FIELD LOG		PROJECT NUMBER: 12191 task 003	
Date September 23, 2002	Day: Monday	Sheet 1 of 1	
Project: 1011 Grand Ave		Submitted by: Jacques Lord, CEG 2322	Date: 9/23/02
Client: McKinnon Trust		Reviewed by:	Date:
Weather: sunny, calm			
Scope of Work	Contractors/ Equipment on Site: Phase probe		
	Equipment start time : 11:00	Equipment Finish Time: 11:05	Number of personnel on Site: 1
	Describe Scope and Objectives: Monitor for Free Product in KMW-1		
Misc.	TIME	DESCRIPTION	
		11:00 Monitor for water level. None measured or detected. Dry well. Clean up and leave.	
	Were unknowns not discussed in Work Plan identified? YES		
	Were Scope Changes generated? <i>NO</i>		
	Any follow-up/special considerations/action items? Begin monitoring for product.		

ENVIRONMENTAL DAILY FIELD LOG		PROJECT NUMBER: 12191 task 003	
Date	September 30, 2002	Day:	Monday
Project: 1011 Grand Ave		Submitted by: Jacques Lord, CEG 2322	Date: 9/30/02
Client: McKinnon Trust	Reviewed by:		Date:
Weather: Foggy, calm			
Scope of Work	Contractors/ Equipment on Site: Phase probe		
	Equipment start time : 13:00	Equipment Finish Time: 13:05	Number of personnel on Site: 1
	Describe Scope and Objectives: Monitor for Free Product in KMW-1 for the second time		
Misc.	TIME	DESCRIPTION	
		13:00 Monitor for water level. None measured or detected. Dry well. Clean up and leave.	
	Were unknowns not discussed in Work Plan identified? YES Were Scope Changes generated? <i>NO</i> Any follow-up/special considerations/action items? Talk to DEH.		



KLEINFELDER

An employee owned company

June 21, 2002
Project No. 12191

RECEIVED

JUN 21 PM 4 01

D. E. J.
MAILROOM

Mr. James Clay, Project Manager
Site Assessment and Mitigation Program
County of San Diego
Department of Environmental Health
1255 Imperial Avenue
Post Office Box 129261
San Diego, California 92101

Subject: Site Closure Request for a Hydraulic Oil Release

**Project: McKinnon 1978 Family Trust
1011 Grand Avenue (Site)
Pacific Beach, California
VAP Case H12579-001
APN 432-154-02**

Dear Mr. Clay:

INTRODUCTION

This report presents the results of Kleinfelder' detailed analyses of the Site using existing data, available data from the vicinity, and the principals of specific retention as presented in the most recent County of San Diego Department of Environmental Health (DEH) Site Assessment/Mitigation (SAM) Manual. Kleinfelder believes this Site qualifies for closure based on the data, calculations, and interpretation presented. This work was done in accordance with the SAM manual and an agreement between the Client and Kleinfelder dated February 2002.

BACKGROUND

The Site is a 0.7-acre parcel located in the district of San Diego known as Pacific Beach, California (Figure 1, Site Location Map). The Site has reportedly been occupied by an approximate 4,800 square-foot retail tire store and automobile service center, and an approximate 4,600 square-foot retail furniture store. The initial site visit for the baseline assessment was conducted by Kleinfelder, in the presence of Ms. Janice McKinnon, on January 29, 2001.

During the site visit, Kleinfelder observed seven in-ground hoists, one capped excavation that was interpreted to be a former hoist location, a mechanics' pit, a sink and drain system that was interpreted to be a likely location for a Safety-Kleen unit, and a clarifier unit directly in front of the bay doors. Kleinfelder also observed a compressor and aboveground storage tank for waste oil in an outdoor storage area on the west side of the building. There were no obvious indications of any potential recognized environmental conditions at the Site within the former furniture store adjacent to the tire retail store. The seven inground hoists were removed on February 5, 2002, prior to site sampling activities.

On February 5 and 13, 2001, a total of thirty-two soil samples were collected from 13 hand- and hollow-stem-auger borings to a depth of approximately 15 feet. Hand-auger borings were designated with "B#", and hollow-stem-auger borings were designated with "KB#" (Figure 2, Soil Sampling Locations Map). Groundwater was not observed during the drilling and sampling activities. Drilling and sampling were conducted to a maximum depth of 15.5 feet below ground surface (bgs).

Soil samples were collected at depths between five and 15 feet below ground surface (bgs) and were submitted to American Scientific Laboratories, LLC (ASL), a state-certified analytical laboratory based in Los Angeles, California. The samples were analyzed for total recoverable hydrocarbon (TRPH) analysis in general accordance with EPA Method 418.1. TRPH was reported in nine of the 32 samples with three of the reported hits in Boring KB3. TRPH results ranged from not detected (ND) to a high of 64,800 milligrams per kilogram (mg/kg) in Boring KB3 at a depth of 10 feet bgs.

One of two selected soil samples with reported concentrations of TRPH was interpreted to be indicative of a release of hydraulic oil from the assumed former hoist pistons associated with the fresh cement (Figure 3, Results of Soil Sampling). The sample KB3-10' was further analyzed for polychlorinated biphenyls (PCBs) in general accordance with EPA Method 8082, since in some instances hydraulic oils are contaminated with PCBs. The sample KB3-10' was also analyzed for total petroleum hydrocarbons (TPH) -gasoline range (THPg), -diesel range (THPd), and extended range (THPext) in general accordance with EPA Method 8015 - Modified; for benzene, toluene, ethylbenzene, and total xylenes (BTEX) in general accordance with EPA Method 8260B; and for total lead in general accordance with EPA Method 6010.

No BTEX or PCB compounds, or gasoline-range compounds, were detected in sample KB3-10'. KB3-10' did report a lead concentration value of 1.25 mg/kg, but this concentration is indicative of naturally occurring lead in Site sediment/soils. Figure 4 presents a cross-sectional interpretation of the data in the vicinity of the mechanics pit and inferred former hoist.

Table 1 summarizes the results of the February sampling events including TRPH, as well as those for TPH, BTEX, PCBs and total lead.

**Table 1
Summary of Soil Sampling Results with Reported TRPH Concentrations**

Soil Boring	Soil Sample Name	TRPH Results (mg/kg)	TPH Results (mg/kg)	BTEX Results (mg/kg)	PCB Results (mg/kg)	Lead Results (mg/kg)
B6	B6-6'	590	NA	NA	NA	NA
B7	B7-6'	31	NA	NA	NA	NA
B7	B7-8'	78	NA	NA	NA	NA
B11	B11-5'	636	303 oil range	NA	ND	NA
B11	B11-6.5'	446	NA	NA	NA	NA
KB1	KB1-15'	38	NA	NA	NA	NA
KB3	KB3-5'	2,200	NA	NA	NA	NA
KB3	KB3-10'	64,800	1,440 diesel range 3,170 oil range	ND	ND	1.25
KB3	KB3-15'	5,360	NA	NA	NA	NA

TRPH = total recoverable petroleum hydrocarbons by EPA Method 418.1
 BTEX = benzene, toluene, ethylbenzene, total xylenes by EPA Method 8021B
 PCBs = polychlorinated biphenyls by EPA Method 8082
 mg/kg = milligrams per kilogram
 ND = no compounds detected above the reportable limits for each specific analytical method
 NA = not analyzed

Kleinfelder issued a report to the Client March 16, 2001 summarizing the observations and findings of the field activities performed in February. A copy of the report entitled "Report of Baseline Environmental Site Assessment Activities for Property Located at Express Tire, 1011 Grand Avenue, San Diego, California" (Kleinfelder, 2001) was submitted to the DEH on March 16, 2002. The site was approved for participation in the Voluntary Assistance Program (File Number H12579-001) on March 25, 2002.

Of the four historical releases identified in the baseline report, only one was considered "significant"; the release identified in boring KB3 located between the fresh cement (an assumed hoist location) and a mechanics' pit and drain. The other three releases were judged to be "insignificant" (i.e., nuisance releases) and in our judgement did not warrant further investigation.

On May 6, 2002, upon review of the baseline report, the County notified Kleinfelder that certain issues must be addressed before "no further action" could be considered. A copy of the DEH letter is attached to this Letter Report. The County requested that the vertical extent of the "significant" release be further delineated, and that a discussion on the occurrence of groundwater at the Site be included. The DEH suggested that contaminant mobility could be evaluated for this release using *residual saturation principles* to address the vertical extent of the release.

SITE ASSESSMENT PROCESS

The site assessment process involved evaluating the extent of contamination based on direct observations as well as using physical principles (residual saturation) and published or vicinity site information such as groundwater hydrology and soils data. Based on these data, a release mass and volume of petroleum-bearing soil was calculated and an associated risk to human health and the environment was interpreted. The following subsections detail the development of data used for the calculations and interpretation.

SITE GEOLOGY AND TOPOGRAPHY

The site is located in the Peninsular Ranges Geomorphic Province. This province is characterized by northwest-trending mountain ranges separated by sub-parallel fault zones. According to *Geology and Mineral Resources of San Diego County*, CDMG County Report 3 (F. H. Weber 1963), the mountain ranges are underlain by basement rocks consisting of Jurassic metavolcanic and metasedimentary rocks and Cretaceous igneous rocks of the southern California batholith. Late Cretaceous, Tertiary, and Quaternary sediments flank the mountain ranges to the west and southwest. The Site is located on Quaternary marine terrace sediments associated with San Diego's Mission Bay. According to *Geology of the La Jolla Quadrangle*, by Michael Kennedy, 1975, the Site is underlain by the Quaternary Bay Point Formation. Topography at the Site is relatively flat, with an average elevation of approximately 25 feet above mean sea level (amsl). Surface drainage appears to be directed towards storm drains located along Grand Avenue.

Lithologic descriptions of materials encountered during drilling and sampling operations at the Site are summarized as follows:

Fill

Fill at the Site is approximately five feet thick, and ranges from reddish brown to dark gray clayey reworked Bay Point Formation sands. The materials are well-graded, dry and stiff.

Bay Point Formation

Bay Point Formation sands are comprised primarily of dry to slightly moist, moderately dense to dense, dark brown to reddish brown, fine-grained silty sands with lessor, well-sorted, tan coarse- to medium-sand layers. Some cobbles and gravel were encountered in the sands at a depth of approximately 15 feet bgs in Borings KB1 and KB2. Some mollusk shells were observed in the sands. Groundwater was not detected in any of the borings at the Site. However, this is likely to be due to backfilling the borings quickly and not allowing sufficient time for equilibration to take place.

SITE HYDROLOGY

According to the *Water Quality Control Plan for the San Diego Basin* (RWQCB San Diego Region 9, 1998), the Site is located within the Penasquitos Hydrologic Unit 906.00, which is divided into hydrologic areas based on individual watersheds. The Site is located in the Scripps Hydrologic Area 906.30. **Groundwater in this area is designated as being non-beneficial for municipal, agricultural, and industrial supply purposes.**

Groundwater was not observed by field personnel at the Site during the subsurface investigation to a depth of 15 feet. However, it is likely that backfill was done quickly and there was insufficient time given for the boreholes to equilibrate with groundwater. The apparent lack of groundwater is inconsistent with the regional groundwater scenario based on existing vicinity data.

The following table lists depths to groundwater data in the vicinity of the Site. This data was obtained from an Environmental Data Resources, Inc. (EDR) report, dated May 15, 2002 requesting groundwater information.

Table 2
List of Vicinity Locations with Depth to Groundwater

Location	Approximate Depth to Groundwater (feet below grade)
Robo Car Wash, 835 Grand Avenue	8
Shell Oil Company, 4343 Mission Boulevard	8
Bridges/Firestone, 1245 Garnet Avenue	20

Based on a linear interpolation of the data listed in Table 2 and the locations for those data shown in Figure 5, groundwater flows to the west towards the Pacific Ocean, and is thought to occur beneath the Site at a depth of approximately 13.5 feet bgs.

RESIDUAL SATURATION

The source volume and release timing of hydraulic oil is unknown and unconstrained. Therefore, attempt was made to estimate the size of the release by using what was known about the soil to calculate a likely volume of release. Based on the type of operation (automotive shop), it is

unlikely that any large releases of hydraulic oil could occur (> 1,000 gallons) because the quantities used in such hoists are generally small (on the order of 100 gallons). Table 5-3 of the current SAM Manual was used to estimate a range of possible residual saturation values for the soils within the release detected at Boring KB3.

This volume calculation incorporates several conservative assumptions:

- *First*, the potentially impacted area was conservatively assumed to be the volume of a right cone with a basal diameter of 14 feet (Figure 6, Cross Section View of Site with Interpreted Extent of TRPH). The data can be interpreted to suggest that this basal diameter value of 14 feet could be smaller by up to a factor of three.
- *Second*, groundwater was not detected by field personnel anywhere at the site to a depth of approximately 15 feet bgs. However, the vicinity groundwater data (Figure 4, Estimated Groundwater Depth Map) suggests that groundwater probably should have been observed at approximately 13.5 depth. It is possible that field personnel failed to identify groundwater in the samples due to the boring being backfilled immediately after sampling before water could be observed. For the purposes of this Report, the depth to groundwater was assumed to be 13.5 feet bgs.
- *Third*, the maximum TRPH value of 64,800 mg/kg for the KB3-10' sample could be suspect. Several lines of evidence support this contention. Non-aqueous phase liquids (NAPL) were not observed by field personnel during sample collection or drilling. It would be highly unlikely that the presence of free NAPL would not be noticed during drilling and sampling. **TPH data for the same sample indicate that the sum of TPH-d and TPH-ext concentrations is 4,610 mg/kg (1,440 mg/kg TPH-d and 3,170 mg/kg TPH-ext).** Both of these concentrations are below their respective values from Table 5-3 for silty and fine sands by at least a factor of one-half. TPH-g range compounds were not detected.

DEH Table 5-3 supports selecting assumed value of 8,000 mg/kg for residual saturation concentration of hydraulic oil in Bay Point Formation sands. This value is an order of magnitude less than the suspect TRPH value. A possible, and common, explanation for this unrealistically high suspect TRPH value relates to the nature of the TRPH analysis by EPA Method 418.1. This method utilizes a detection beam that is shown through the sample. The beam excites dissolved hydrocarbon molecules in the extracted sample, and causes a reduction in beam strength, which in turn can be correlated with analyte concentration. Frequently, suspended and floating particulate material and other dissolved hydrocarbons present in the sample physically deflects/absorbs the beam along its path to the sensor, which is in turn incorrectly interpreted by the instrument as absorption by petroleum hydrocarbon molecules. *Given the suspect nature of this anomalously high TRPH measurement, and the lack of agreement with the considerably more sensitive TPH analyses, a measured concentration of 5,360 mg/kg TRPH (the concentration measured at the 15 foot depth in Boring KB3) was assumed for the impacted soil.*

Table 5-3 shows that the average concentration for residual saturation level in the Site soils can range from 4,400 mg/kg (diesel in medium to coarse sand) to 14,000 mg/kg (fuel oil in silty sand). **A value of 8,000 mg/kg was assumed to be the most representative residual saturation value for the potentially impacted soil.** This value appears to be quite reasonable given the variability sands at the site and the fact that both TPH-d and TPH-ext compounds were detected in the sample.

The following calculations indicate that approximately **134 gallons** of hydraulic oil could be absorbed by a conical volume of soil in the vadose zone, based on a residual NAPL saturation value of 8,000 mg/kg.

Volume of potentially impacted soil (cone): $V_{\text{cone}} = 3.14(h)r^2 / 3$

Where $h = 13.5$ feet and $r = 7$ feet

$$= [3.14 \times 13.5 \times (7)^2] / 3 = \sim 692 \text{ ft}^3$$

Hydrocarbon content of 8,000 mg/kg in soil at saturation (Table 5-3):

$$8,000 \text{ mg/kg} \times 2.65 \text{ g/cm}^3 \times 28,317 \text{ cm}^3/\text{ft}^3 = 0.600 \text{ kg/ft}^3.$$

Total saturation capacity of potentially impacted soil for hydraulic oil:

$$0.600 \text{ kg/ft}^3 \times 692.37 \text{ ft}^3 = 415 \text{ kg}.$$

$$415 \text{ kg} \times 1 \text{ ft}^3/23.21 \text{ kg} \times 7.481 \text{ gal} = \text{approx. 134 gallons}.$$

(Note: The mass of hydraulic oil is $\cong 62.4$ pounds per ft^3 of water $\times 0.82$ for the relative density of hydraulic oil).

The following calculations indicate that **89 gallons** of hydraulic oil could be absorbed by a conical volume of soil in the vadose zone, based on the measured TRPH concentration of 5,360 mg/kg.

Volume of potentially impacted soil (cone):

$$V_{\text{cone}} = 3.14(h)r^2 / 3 = 3.14 \times 13.5 \times (7)^2 / 3 = 692 \text{ ft}^3$$

Hydrocarbon content of 5,360 mg/kg in soil at saturation (Table 5-3):

$$5,360 \text{ mg/kg} \times 2.65 \text{ g/cm}^3 \times 28,317 \text{ cm}^3/\text{ft}^3 = 0.402 \text{ kg/ft}^3.$$

Total mass/volume of hydrocarbon in potentially impacted soil at saturation:

$$0.402 \text{ kg/ft}^3 \times 692 \text{ ft}^3 = 277 \text{ kg} \times 1 \text{ ft}^3/23.21 \text{ kg} \times 7.481 \text{ gal} = 89 \text{ gallons}.$$

(Note: The mass of hydraulic oil is $\cong 62.4$ pounds per ft^3 of water $\times 0.82$ for the relative density of hydraulic oil).

The above calculations illustrate that the ability of the vadose zone to absorb the hydraulic oil release is equivalent to typical release volumes of hydraulic oil seen in our experience for a single hoist. These results show the release could range from approximately 89 gallons to 134 gallons of hydraulic oil to the vadose zone soils. By comparison, using the suspect TRPH value of 64,800 mg/kg results in a residual saturation hydrocarbon volume value of **1,085 gallons**, which is interpreted as unreasonably high for reasons given on page 6.

DISCUSSION

Figure 6 (Cross Section View of Site with Interpreted Extent of TRPH) represents a credible scenario, or conceptual model, for the hydraulic oil release distribution associated with Boring KB-3 at the Site. The scenario is based on the information presented in this letter, and on the assumption that the Bay Point Formation is relatively homogeneous and the release, therefore, spreads symmetrically about the release point. The conceptual model represents this release as a cone with a volume of approximately 690 ft^3 , which could be as much as three times the actual volume of the impacted soil. This places the release at the water table, which is designated as being non-beneficial for municipal, agricultural, and industrial supply purposes.

Assuming the Bay Point Formation in the potentially impacted area is a SP-SM material with a typical residual saturation value of approximately 8,000 mg/kg, the above calculations indicate

that the residual saturation capacity of the impacted soil should be 134 gallons of hydraulic oil. This value is considerably higher than the highest reliable measured value of 5,360 mg/kg TRPH. Using this value, the calculations show that only 89 gallons of fuel are theoretically present within the same soil volume, which indicates that conditions could be undersaturated. Moreover, the average concentration within the release of specific compounds of concern (such as diesel or motor oil) are by laboratory analysis considerably lower than the TRPH value assumed for the calculations and this conceptual model.

Given a likely release of hydraulic oil in the range of 90 to 140 gallons, the ability of the Bay Point Formation to retain a majority of that release, and a relatively flat groundwater gradient in non-beneficial groundwater, *the risk to human health or the environment is interpreted as low.*

RECOMMENDATION

Kleinfelder requests your evaluation and concurrence for "No Further Action" on VAP Case H12579-001.


CLOSURE


If you have any questions or require further information, please contact our office at (858) 320-2206.


Respectfully Submitted,


KLEINFELDER, INC.


James D. Keith
Project Geochemist


Kent Zenobia, PE, DEH
Chief Environmental Engineer




Jacques P. Lord, CEG #2232
Environmental Department Manager



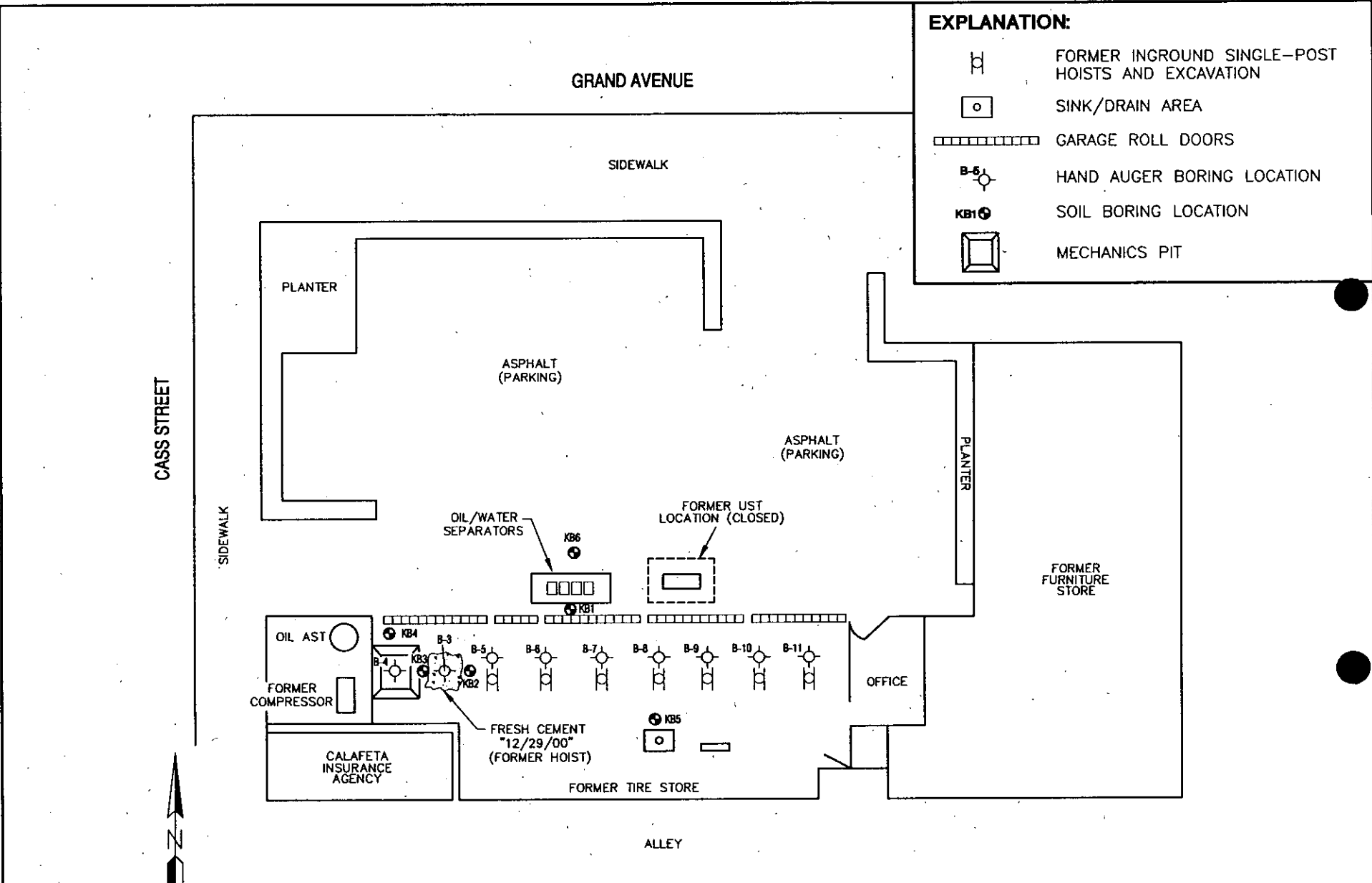
JDK:JPL:KZ:mlm

cc: Mr. John Alspaugh, Esq., Seltzer, Caplan, McMahon & Vitek
Mr. Dan McKinnon, McKinnon Smerdon Partners

Attachments: Appendix A – Figures
Appendix B – DEH Correspondence



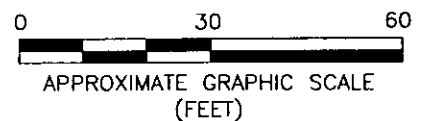
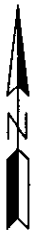
 KLEINFELDER 5015 SHOREHAM PLACE SAN DIEGO, CALIFORNIA 92122		VICINITY MAP McKINNON SMERDON PARTNERSHIP 1011 GRAND AVENUE SAN DIEGO, CALIFORNIA	FIGURE 1
CHECKED BY: JL PROJECT NO. 12191	FN: 12191VIC DATE: 06/2002		



CASS STREET

SIDEWALK

PLANTER



KH KLEINFELDER
 5015 SHOREHAM PLACE
 SAN DIEGO, CALIFORNIA 92122

CHECKED BY: JL	FN: 12191SITE
PROJECT NO. 12191	DATE: 06/2002

SOIL SAMPLING LOCATIONS
 MCKINNON SMERDON PARTNERSHIP
 1011 GRAND AVENUE
 SAN DIEGO, CALIFORNIA

FIGURE
2

CASS STREET

SIDEWALK

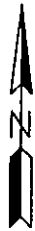
KB4	TPRH
5'	<10
10'	<10
15'	<10

KB3	TPRH	TPHg	TPHd	TPHho
5'	2,200	--	--	--
10'	64,800	<1	1,440	3,170
15'	5,360	--	--	--

B4	TPRH
7'	<10

B5	TPRH
5'	<10
8'	<10

KB2	TPRH
5'	<10
10'	<10
15'	<10



OIL AST

FORMER COMPRESSOR

CALAFETA INSURANCE AGENCY

FRESH CEMENT SURFACE

INTERPRETED EXTENT OF TRPH

ALLEY

EXPLANATION:

-- Not Analyzed

⊙ Hand Auger Boring

⊙ HSA Boring

KB2 Boring Designation

TPRH Total Recoverable Petroleum Hydrocarbon by EPA Method 418

TPH Total Petroleum Hydrocarbons

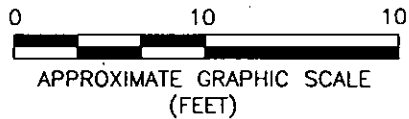
5' Five Feet Below Grade

g Gas Range

<10 Analyte not detected at Reportable Limit of 10 Milligrams per Kilogram

d Diesel Range

hd Heavy Oil Range



KLEINFELDER

5015 SHOREHAM PLACE
SAN DIEGO, CALIFORNIA 92122

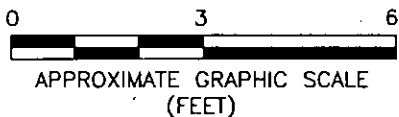
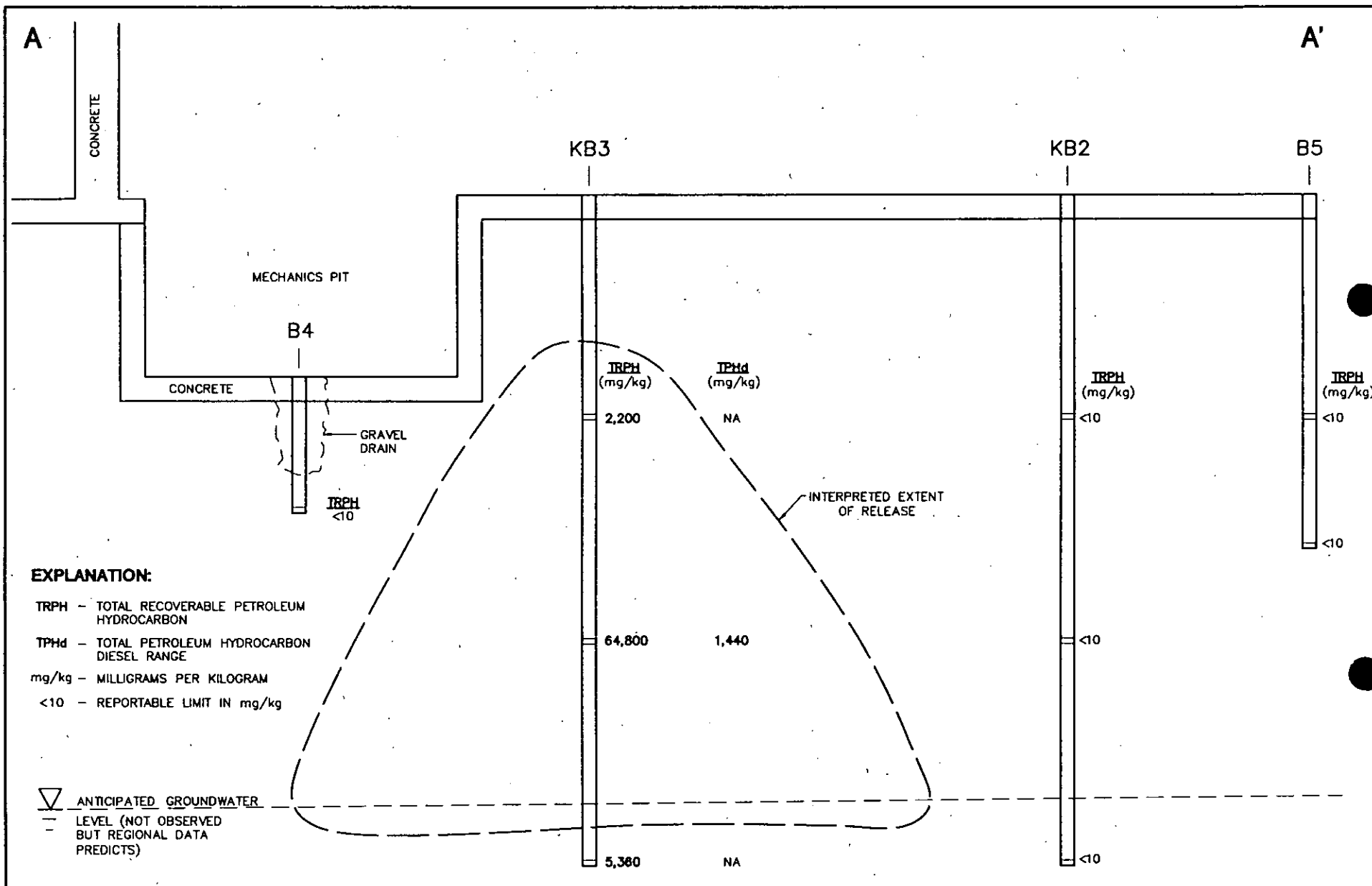
CHECKED BY: JL
PROJECT NO. 12191

FN: 12191SS
DATE: 06/2002

RESULTS OF SOIL SAMPLING
(in milligrams per kilograms)
McKINNON SMERDON PARTNERSHIP
1011 GRAND AVENUE
SAN DIEGO, CALIFORNIA

FIGURE

3



KH KLEINFELDER

5015 SHOREHAM PLACE
SAN DIEGO, CALIFORNIA 92122

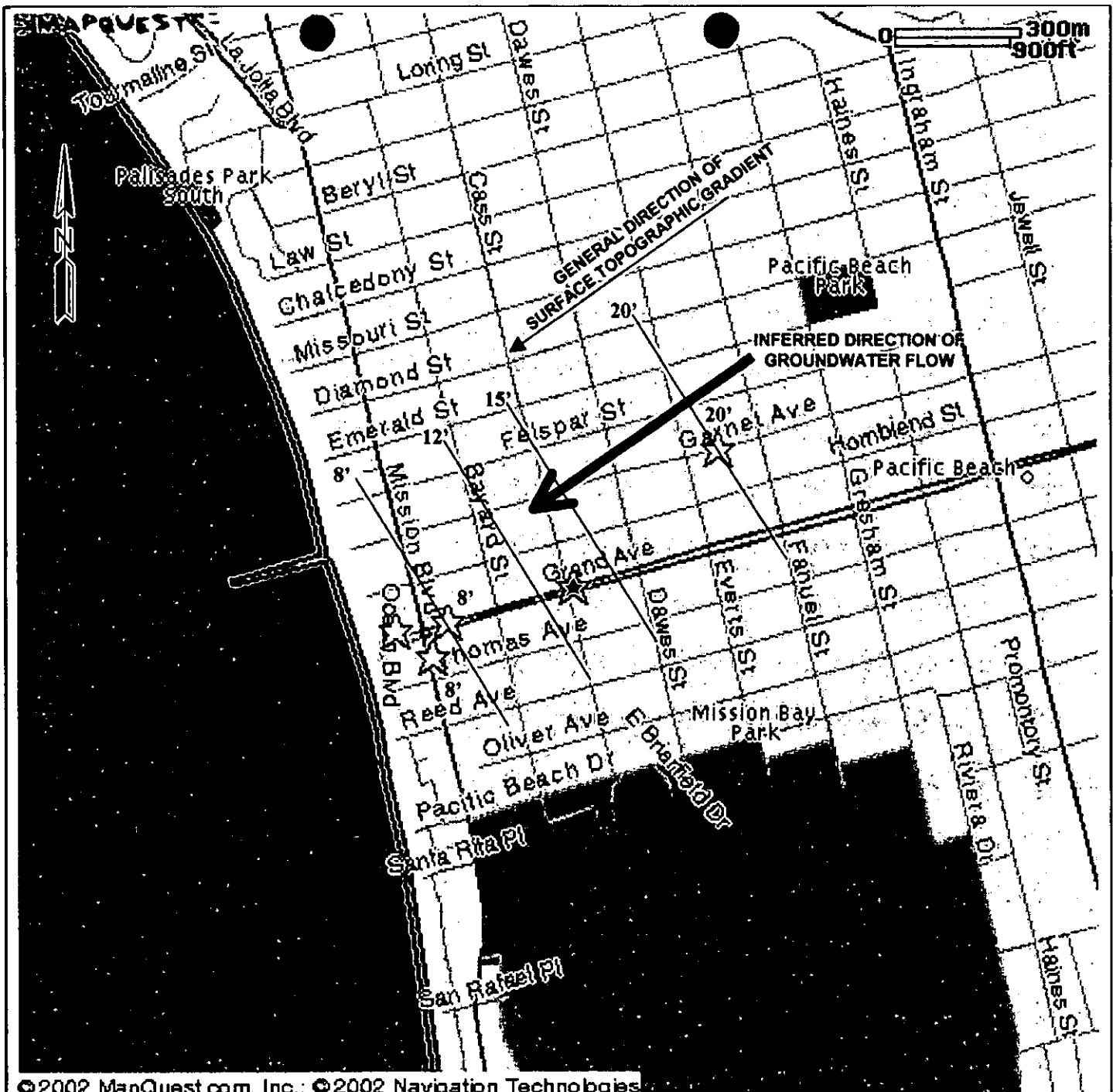
CHECKED BY: JL FN: 12191SEC
PROJECT NO. 12191 DATE: 06/2002

SITE CROSS-SECTION A-A'



McKINNON SMERDON PARTNERSHIP
1011 GRAND AVENUE
SAN DIEGO, CALIFORNIA

FIGURE

4



EXPLANATION:

-  SITE LOCATION
-  DEPTH TO GROUNDWATER FROM RWQCB REGION 9 LUST DATABASE



5015 SHOREHAM PLACE
SAN DIEGO, CALIFORNIA 92122

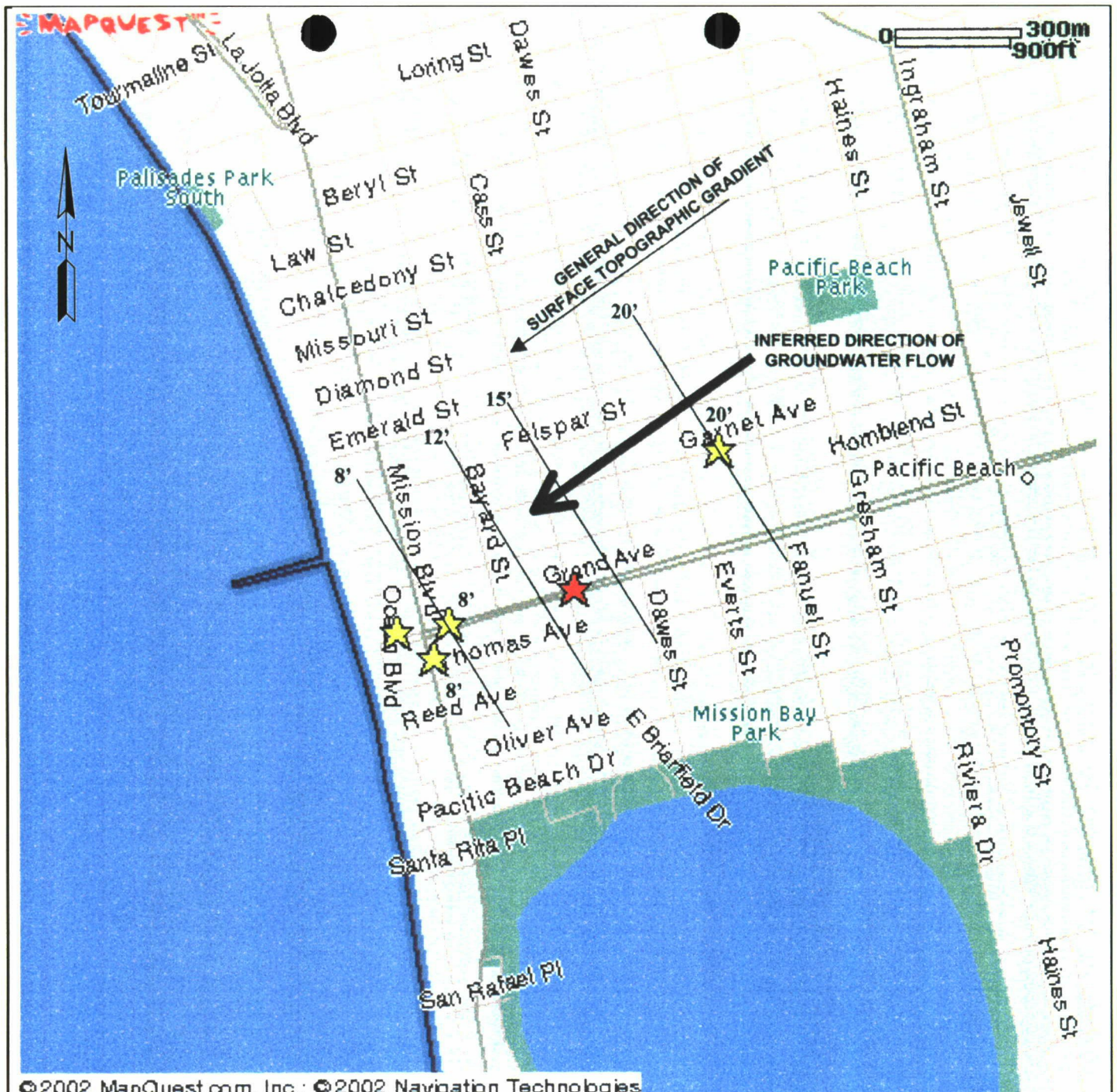
ESTIMATED GROUNDWATER DEPTH MAP

McKINNON SMERDON PARTNERSHIP
1011 GRAND AVENUE
SAN DIEGO, CALIFORNIA

FIGURE



5

CHECKED BY: JL	FN: 12191GWDEPTH
PROJECT NO. 12191	DATE: 06/2002



© 2002 MapQuest.com, Inc.; © 2002 Navigation Technologies

EXPLANATION:

-  SITE LOCATION
-  DEPTH TO GROUNDWATER FROM RWQCB REGION 9 LUST DATABASE

KLEINFELDER

5015 SHOREHAM PLACE
SAN DIEGO, CALIFORNIA 92122

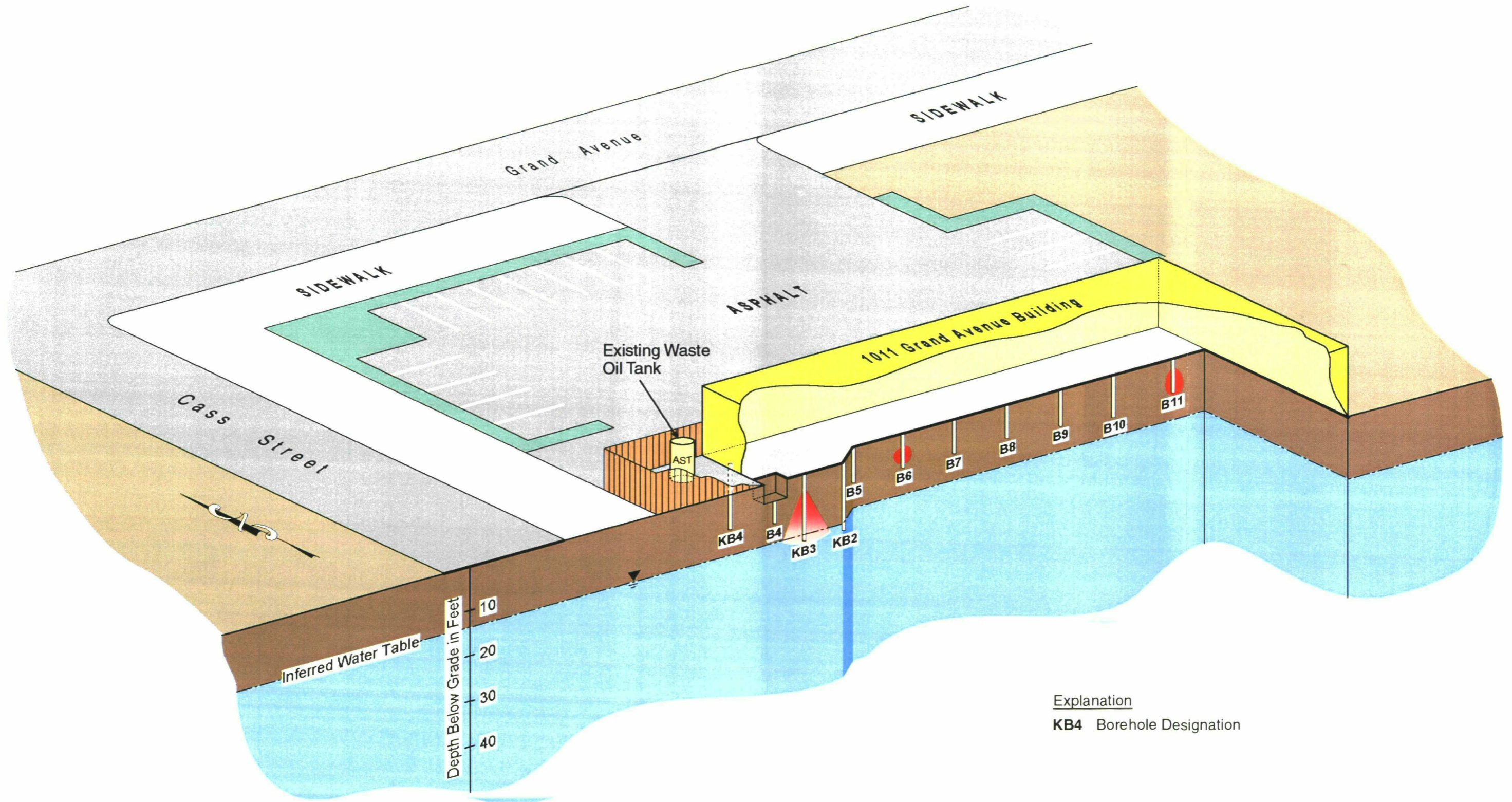
CHECKED BY: JL FN: 12191GWDEPTH
PROJECT NO. 12191 DATE: 06/2002

ESTIMATED GROUNDWATER DEPTH MAP

McKINNON SMERDON PARTNERSHIP
1011 GRAND AVENUE
SAN DIEGO, CALIFORNIA

FIGURE

5



Explanation
 KB4 Borehole Designation

	CROSS SECTION VIEW OF SITE WITH INTERPRETED EXTENT OF TRPH		FIGURE 6
	Drawn By: Mark Bussanich Project No. 12191, Task 6	Date: 6-10-2002 Filename: 12191	

A report prepared for:

Mr. Dan McKinnon, Owner
McKinnon Smerdon Partnership
4575 Viewridge
San Diego, CA 92123

RECEIVED

FEB 23 PM 8 43

D. E. H.
MAIL ROOM

**REPORT OF BASELINE ENVIRONMENTAL SITE
ASSESSMENT ACTIVITIES FOR THE PROPERTY
LOCATED AT EXPRESS TIRE
1011 GRAND AVENUE
SAN DIEGO, CALIFORNIA**

Rec'd '02

Kleinfelder Project No. 51-579800

Prepared by:

Kate St. Aubin

Kate St. Aubin,
Staff Environmental Technician

Jacques P. Lord

Jacques P. Lord, RG #6609
Environmental Department Manager

KLEINFELDER, INC.
5015 Shoreham Place
San Diego, California 92122

March 16, 2001




TABLE OF CONTENTS

<u>Section</u>	<u>Page</u>
1.0 SITE INFORMATION.....	1
2.0 INTRODUCTION.....	2
3.0 BACKGROUND.....	3
4.0 PHYSICAL SETTING.....	4
4.1 LOCAL GEOLOGY.....	4
4.2 SITE GEOLOGY.....	4
4.3 TOPOGRAPHY.....	5
4.4 BASIN PLAN HYDROGRAPHIC UNIT/SUB UNIT IDENTIFICATION.....	5
5.0 FIELD INVESTIGATION.....	6
5.1 PROJECT MANAGEMENT.....	1
5.2 SOIL SAMPLING.....	6
6.0 INVESTIGATIVE RESULTS.....	9
6.1 GEOLOGY.....	9
6.2 ANALYTICAL RESULTS.....	9
6.3 NATURE AND EXTENT.....	10
7.0 CONCLUSIONS AND RECOMMENDATIONS.....	12
7.1 CONCLUSIONS.....	12
7.2 RECOMMENDATIONS.....	13
8.0 LIMITATIONS.....	14

TABLES

Table 1 Soil Sample Analytical Results Of Total Recoverable Petroleum Hydrocarbons (TRPH) By EPA Method 418.1

Table 2 Summary of Soil Sample Analytical Results of Selected Samples for Polychlorinated Biphenyls (PCBs)

FIGURES

Figure 1 Vicinity Map

Figure 2 Soil Sampling Results

APPENDICES

Appendix A: Boring Logs

Appendix B: Laboratory Reports and Chain-of-Custody Documents

1.0 SITE INFORMATION

Name of Facility: EXPRESS TIRE

Site Address: 1011 Grand Avenue
San Diego, California 92108

Assessor's Parcel Number: 423-154-02

Property Owner: McKinnon Smerdon Partnership

Contact Person: Mr. Dan McKinnon, Owner
McKinnon Smerdon Partnership
4575 Viewridge Avenue
San Diego, CA 92123
(718) 656-2650

Consultant: Kleinfelder, Inc.
5015 Shoreham Place
San Diego, CA 92122
(858) 320-2000

2.0 INTRODUCTION

Kleinfelder, Inc. (Kleinfelder) was contracted by Mr. Dan McKinnon of the McKinnon Smerdon Partnership (Client) to provide a baseline environmental assessment of the site, a retail tire and automobile service facility. The Client requested the baseline assessment be performed immediately to assist with an assessment of potential recognized environmental conditions at a time when former tenants were out, and new tenants would be moving in. During a visit on January 29, 2001, with Ms. Janice McKinnon, seven inground single piston hoists were observed, along with a former excavation that was likely to have been the location of a double-piston inground hoist. A clarifier, sink and drain system, and possible location for a chlorinated solvent system (Safety-Kleen self-contained part cleaner drum) were also observed. A total of 13 sampling locations were selected for the baseline assessment. Fieldwork was performed on February 5, 6, and 13, 2001.

3.0 BACKGROUND

The Site is a 0.7-acre parcel located in the district of San Diego known as Pacific Beach, California (Figure 1). The Site has reportedly been occupied by an approximately 4,800 square-foot retail tire store and automobile service center, and an approximately 4,600 square-foot retail furniture store. Both facilities were unoccupied at the time of the initial site visit, and the field activities took place during remodeling and the first week of business for the new tenant. According to the County of San Diego Department of Environmental Health (DEH) Hazardous Materials Management Department (HMMD) files, the Facility number for the site is H12579, and there was one 500-gallon waste oil tank on the Site that was closed by removal in 1986. HMMD files also documented a Safety-Kleen chlorinated solvent unit was used on-site.

During the initial site visit on January 29, 2001, Kleinfelder observed seven inground hoists, one capped excavation that was interpreted to be a former hoist location, a mechanics' pit, a sink and drain system that was interpreted to be a likely location for the Safety-Kleen unit, and a clarifier unit directly in front of the bay doors. Kleinfelder also observed a compressor and above-ground storage tank for waste oil in a storage area on the west side of the building. There were no obvious indications of a potential recognized environmental condition in this area. There were also no obvious indications of a potential recognized environmental condition within the former furniture store adjacent to the tire retail store.

On February 5, 2001, Kleinfelder mobilized to the site and performed the hand-auguring and soil sampling associated with the seven inground hoists (locations designated "B#"). At the time of sampling, the hoists were removed and sampling took place in the seven former-hoist excavation pits. On February 6, the site tenants called Kleinfelder and asked that a drain in the mechanics pit be evaluated. On February 13, 2001, Kleinfelder mobilized to the site with a limited access drilling rig to collect the remaining soil samples (designated "KB#"). This report presents the results, conclusions and recommendations, based on the activities described.

RECEIVED
4.0 PHYSICAL SETTING

FEB 26 AM 8 43

D. E. H.
MAILROOM

This section describes the physical setting of the Site including geology, topography and groundwater conditions.

4.1 LOCAL GEOLOGY

The site is located in the Peninsular Ranges Geomorphic Province. This province is characterized by northwest-trending mountain ranges separated by sub-parallel fault zones. According to *Geology and Mineral Resources of San Diego County*, CDMG County Report 3 (F. H. Weber 1963), the mountain ranges are underlain by basement rocks consisting of Jurassic metavolcanic and metasedimentary rocks and Cretaceous igneous rocks of the southern California batholith. Late Cretaceous, Tertiary, and Quaternary sediments flank the mountain ranges to the west and southwest. The Site is located on Quaternary marine terrace sediments associated with San Diego's Mission Bay. According to *Geology of the La Jolla Quadrangle*, by Michael Kennedy, 1975, the Site is underlain by the Quaternary Baypoint Formation.

4.2 SITE GEOLOGY

Soil sampling activities at the Site reached a maximum depth of 15.5-feet below ground surface (bgs). Sediments encountered during hand-auguring and limited access rig auguring activities at the site consisted initially of fill material with native material observed and identified as Bay Point Formation. The native material consisted of reddish brown fossiliferous (mollusk shells), unconsolidated medium- to coarse-grained sand with occasional deep cobbles and gravel. No groundwater was observed. The fill material was reworked and compacted native sand usually 4 to 5 feet thick.

4.3 TOPOGRAPHY

The Site elevation is approximately 25 feet above mean sea level (amsl) and relatively flat. Surface drainage appears to be directed towards storm drains located along Grand Avenue.

4.4 BASIN PLAN HYDROGRAPHIC UNIT/SUB UNIT IDENTIFICATION

According to the *Water Quality Control Plan for the San Diego Basin* (RWQCB San Diego Region 9, 1998), the Site is located within the Penasquitos Hydrologic Unit 906.00, which is divided into hydrologic areas based on individual watersheds. The Site is located in the Scripps Hydrologic Area 906.30. Groundwater in this area is designated as being non-beneficial for municipal, agricultural, and industrial supply purposes.

Groundwater was not encountered at the Site during the investigation, but is interpreted to be at a depth of 18 to 22 feet bgs, and flow to the west towards the Pacific Ocean, based on topography and our experience with other sites in the vicinity.

5.0 FIELD INVESTIGATION

This section describes the field investigation activities conducted for this project.

5.1 PROJECT MANAGEMENT

A limited-access hollow-stem auger drilling rig and hand augers were used to sample soil to a depth of approximately 15 feet below grade at the proposed locations. No county boring permits were required. USA-Digalert was notified to check for the presence of main underground utilities prior to boring and sampling activities (Ticket #381-130). Soil samples were submitted to American Scientific Laboratories, LLC, (ASL) a state-certified analytical laboratory based in Los Angeles, California. A health and safety plan was prepared and reviewed by the Kleinfelder personnel performing the work.

A private subsurface utility clearance contractor was hired to assess proposed drilling locations for underground utilities and improvements. A concrete coring subcontractor was hired to provide access through the concrete floor of the building for some of the proposed sampling locations. Location KB4 contained 16-gauge wiring in the concrete, but these wires were likely to be a dead line replaced by more accessible wiring. The tenant was notified and he did not express concern as no electric services were evidently interrupted by the severing of the wires in the concrete at KB4.

5.2 SOIL SAMPLING AND ANALYSES

On February 5, 2001, two Kleinfelder personnel used a stainless steel hand augur to sample soil beneath the concrete floor adjacent to the former in-ground hoists (Figure 2). These sampling locations were designated B5 through B11. Soil samples were collected at depths of approximately 4 bgs, and 6 feet bgs, or at the direction of the Kleinfelder on-site geologist. One sample (B4-7') was collected from the soils below the Mechanics' pit via an opening in the concrete next to the floor drain.

Soils were collected directly from the augur bucket into a pre-cleaned 4-ounce glass jar. The samples were capped, labeled, and placed in a cooler with ice then delivered to ASL. A PID was used during drilling and sampling to monitor for any organic vapors in the breathing zone, as well as around the borings and soil samples. No PID readings above background were observed in the breathing zone, or associated with any of the February 5, 2001, samples or boring locations. Samples were sent to ASL under chain-of-custody documentation for sample tracking purposes.

On February 6, 2001, Kleinfelder received a call from the tenants requesting Kleinfelder to observe a removed drain from the floor of the mechanics' pit and assess the situation visually. Kleinfelder observed that the mechanics' pit floor drain had been removed (adjacent to location B4 from the previous day) and the soil excavated. It was apparent that the former drain was not connected to a pipe but dead-ended into gravel that started approximately 2 feet below the floor of the pit. No obvious staining or odors were observed and a PID did not record any organic vapors above 1 milligram per kilogram.

On February 13, 2001, a Kleinfelder registered geologist oversaw soil sample collection using a limited access hollow-stem auger rig and standard penetration sampler beneath the concrete floor adjacent to the former mechanics pit, the former double hoist, the clarifier, and the suspected Safety-Kleen unit/sink and drain area (Figure 2). These sampling locations were designated KB1 through KB6. Soil samples were collected at depths of approximately 5, 10, and 15 feet bgs. Soils were collected directly from the standard penetration test split-spoon into 1.5-inch diameter by 6-inch long stainless steel sleeves. The sleeves were covered with Teflon™ sheets and capped tightly at both ends. The samples were labeled, and placed in a cooler with ice and delivered to ASL. A PID was used during drilling and sampling to monitor for any organic vapors in the breathing zone, as well as around the borings and soil samples. No PID readings above background were observed in the breathing zone, or associated with any of the February 13, 2001, samples or boring locations. Samples were sent to ASL under chain-of-custody documentation for sample tracking purposes.

Samples were analyzed for total recoverable petroleum hydrocarbons (TRPH) in general accordance with EPA Method 418.1. One of two selected soil samples with reported concentrations of TRPH was interpreted to be indicative of a release of hydraulic oil from the hoist pistons and further analyzed for polychlorinated biphenyls (PCBs) in general accordance with EPA Method 8082, since in some instances hydraulic oils are contaminated with PCBs.

TRPH concentrations associated with the mechanics pit locations were also analyzed for PCBs as well as total petroleum hydrocarbons, -gas, -diesel, and -extended range (TPHg, TPHd, TPHext) in general accordance with EPA Method 8015 (Department of Health Services Modified); volatile organic compounds benzene, toluene, ethylbenzene, and total xylenes (BTEX) in general accordance with EPA Method 8260B; and total lead in general accordance with EPA Method 6010.

The augur bucket and split-spoon sampler were decontaminated between samples using a four-step process of scrubbing with Alconox™ soap and tap water, two tap water rinses, and a final rinse with deionized water. Boring logs are included as Appendix A. Laboratory results are summarized in Tables 1 and 2. Final laboratory reports and the chain-of-custody are included as Appendix B.

Soil cuttings were replaced in the hand augured boreholes and the augur used to tamp the soil back into place. The hollow-stem auger holes were backfilled with bentonite grout and capped with quick-set concrete. Decontamination water was disposed of appropriately. Soil cuttings from the borings are contained in barrels at the site and awaiting disposal. Copies of the manifests will be provided to the Client when the barrels are removed from the Site and disposed appropriately.

6.0 INVESTIGATIVE RESULTS

6.1 GEOLOGY

Soil samples were collected from six borings at the site on February 6, 2001. Lithologic descriptions of materials encountered during drilling operations are summarized as follows:

Fill

Reddish brown to dark gray clayey sands or reworked Bay Point Formation sands. Well graded. Dry. Stiff. Typically approximately 5 feet thick.

Bay Point Formation

Dark brown to reddish brown coarse- to medium-grained sand. Some mollusk shells observed. Moderately stiff. Dry to slightly moist.

6.2 ANALYTICAL RESULTS

A site plan showing approximate boring locations is presented in Figure 2. Soil analytical results are presented in Tables 1 and 2. The results reporting detected concentrations of TRPH are summarized in the following table:

Summary of Soil Sampling Results with Reported TRPH Concentrations

Soil Boring	Soil Sample	TRPH Results (mg/kg)	TPH Results (mg/kg)	BTEX Results (mg/kg)	PCB Results (mg/kg)	Lead Results (mg/kg)
B6	B6-6'	590	NA	NA	NA	NA
B7	B7-6'	31	NA	NA	NA	NA
B7	B7-8'	78	NA	NA	NA	NA
B11	B11-5'	636	303 oil range	NA	ND	NA
B11	B11-6.5'	446	NA	NA	NA	NA
KB1	KB1-15'	38	NA	NA	NA	NA
KB3	KB3-5'	2,200	NA	NA	NA	NA
KB3	KB3-10'	64,800	1,440 diesel range 3,170 oil range	ND	ND	1.25
KB3	KB3-15'	5,360	NA	NA	NA	NA

TRPH = total recoverable petroleum hydrocarbons by EPA Method 418.1

BTEX = benzene, toluene, ethylbenzene, total xylenes by EPA Method 8021B

PCBs = polychlorinated biphenyls by EPA Method 8082

mg/kg = milligrams per kilogram

<10 = no reportable concentrations detected above the laboratory detection limit of 10 mg/kg

ND = no compounds detected above the reportable limits for each specific analytical method.

NA = not analyzed.

The reported TRPH concentrations in Borings B7 and KB1 are insignificant and interpreted to be minor nuisance releases. No concentrations of petroleum hydrocarbons in soils were reported from Borings B10, B9, B8, B5, B4, KB2, KB4, KB5, and KB6. Therefore it is unlikely that there is a release of petroleum hydrocarbons associated with the clarifier, the former Safety-Kleen unit/sink area, most of the single piston hoists, or the mechanics' pit.

Borings B6, B11, and KB3 all reported TRPH concentrations indicating a release of hydraulic oil at two former hoists (B6 and B11) and a possible release of diesel or diesel-range organics as well as motor oils from the former double piston hoist (KB3) (Figure 2). Sample B11-5' was selected for additional analyses; TPHg, TPHd, and TPHext, as well as PCBs. No TPHg, or TPHd or PCBs were reported above detection limits for sample B11-5'. The TPHext result reported 303 mg/kg, which is considerably below levels of concern (usually greater than 1,000 mg/kg). Sample KB3-10' was elected for additional analyses; TPHg, TPHd, TPHext, BTEX, PCBs, and Lead. The lead concentration reported was 1.25 mg/kg, well below the normal range of lead in soils for the western United States (Shacklette, H.T. and Boermgen, J.G., 1984. *Elemental Concentrations in Soils and Other Surficial Materials of the Conterminous United States*. U.S. Geological Survey, Professional Paper 127, 105 pp.). Such a low lead level in the highest concentrations of petroleum hydrocarbons found at the site indicates that the oil does not include waste oil, but is likely to have been a virgin petroleum product such as motor oil. There were no reported concentrations of TPHg, BTEX or PCBs above detection limits in sample KB3-10'. The reported concentrations of TPHd and TPHext (1,440 and 3,170 mg/kg, respectively) were significant, and indicate a release of diesel-range organics and motor oil-range organics into soil.

6.3 NATURE AND EXTENT

The nature of the three releases observed are interpreted to be 1) a small hydraulic oil leak from the hoist next to Boring B6; 2) a moderate release of hydraulic oil from the hoist next to Boring B11; and 3) a significant release of diesel-range organics and motor oil range organics from the suspected double piston hoist next to Boring KB3.

The first two releases are considered nuisance releases due to the relatively low concentrations and interpreted limited vertical distribution in soil. There is a low likelihood of a threat to groundwater since the basin is designated as nonbeneficial use.

The third release is significant in concentration reporting TRPH levels and TPHd levels above the usual action levels used by the DEH. But since the groundwater basin at the site is designated as nonbeneficial use, the detected hydrocarbons in soil did not include regulated compounds such as benzene or PCBs, and the diesel and oil-range organics tend to sorb more readily in sands rather than migrate, it is unlikely that there is a significant threat to the groundwater aquifer or human health in this instance. The vertical extent of the release is not assessed, but the nature of the release (heavy oils with no lead or benzene) indicates in our judgement that it is not likely to be a threat to human health or the environment and will attenuate naturally over time. This release is likely to be the responsibility of the previous tenants who backfilled the suspected double-hoist excavation and wrote their names and the date "12/29/00" in the concrete patch at the surface.

7.0 CONCLUSIONS AND RECOMMENDATIONS

7.1 CONCLUSIONS

- Thirteen soil borings were advanced and 32 soil samples collected at the site to assess baseline conditions in the vicinity of a clarifier (KB1 and KB6), a sink/drain area interpreted to be where a Safety-Kleen solvent unit was used (KB5), seven single-piston inground hoists (B5 through B11), a suspected former double piston hoist (KB2 and KB3), and a mechanics' pit and drain (KB4 and B4). Samples were collected between 5 and 15 feet below grade and sent to a fixed laboratory for total recoverable petroleum hydrocarbon (TRPH) analysis in general accordance with EPA Method 418.1. TRPH was reported in nine of the 32 samples.
- Releases were observed in B6, B7, B11, KB1 and KB3.
- With the exception of KB3, the releases have been assessed vertically, and do not extend past 15 feet below the surface.
- With the exception of KB3, the releases are judged to be "nuisance" releases and there is no requirement to report them to the County of San Diego Department of Environmental Health (DEH).
- The release at KB3 is above the action levels usually cited for reporting a release to the DEH. The vertical extent is not assessed and there is a low to moderate likelihood that the petroleum hydrocarbons have reached groundwater. However in our judgement, there is minimal to no risk to the environment or human health, since the groundwater at the site is designated nonbeneficial use, and the nature of the release is predominantly oil-range petroleum hydrocarbons with diesel-range but no gasoline range organics (including benzene) and no PCBs or lead. This release is likely to be the responsibility of the former tenants.

7.2 RECOMMENDATIONS

- Kleinfelder recommends that no further assessment is required at the site with respect to human health or the environment. However, should the Client wish to sell the property in the future and demonstrate that there are no environmental liabilities associated with the property, Kleinfelder recommends that the Client consider further assessment of the release at KB3 in the vicinity of the suspected double-piston inground hoist. Once the additional assessment at KB3 is complete, the report could be submitted to the DEH under the Voluntary Assistance Program for a request of a "No Further Action" decision.

8.0 LIMITATIONS

Kleinfelder has performed the services for this project in accordance with our contract with the Client and with the current practices in this geographic area for site assessment investigations. No guarantees are either expressed or implied. There is no investigation which is thorough enough to preclude the presence of materials at the site which presently, or in the future may be considered hazardous. Since regulatory evaluation criteria change, acceptable concentrations of contaminants present at the time of investigation may in the future become subject to different regulatory standards.

This report is for the sole use of the McKinnon/Smerdon Partnership and its authorized representatives. Unauthorized use or copying of this document is strictly prohibited. Any unauthorized use or copying by a party other than the Client will release Kleinfelder, Inc. from any liability resulting from such use.

TABLE 1
SOIL SAMPLE ANALYTICAL RESULTS OF
TOTAL RECOVERABLE PETROLEUM HYDROCARBONS (TRPH)
BY EPA METHOD 418.1
(reported in milligrams per kilogram)

Sample No.	Sample Depth (feet below grade)	TRPH results
Samples Collected 2/5/01		
B4-4'	4	<10
B5-5'	5	<10
B5-8'	8	<10
B6-6'	6	590
B6-8'	8	<10
B7-6'	6	31
B7-8'	8	78
B8-6'	6	<10
B8-8'	8	<10
B9-6'	6	<10
B9-8'	8	<10
B10-7'	7	<10
B10-8.5'	8.5	<10
B11-5'	5	636
B11-6.5'	6.5	446

Sample No.	Sample Depth (feet below grade)	TRPH results
Samples Collected 2/13/01		
KB1-5'	5	<10
KB1-10'	10	<10
KB1-15'	15	38
KB2-5'	5	<10
KB2-10'	10	<10
KB2-15'	15	<10
KB3-5'	5	2,200
KB3-10'	10	64,800
KB3-15'	15	5,360
KB4-5'	5	<10
KB4-10'	10	<10
KB4-15'	15	<10
KB5-5'	5	<10
KB5-10'	10	<10
KB5-15'	15	<10
KB6-5'	5	<10
KB6-10'	10	<10

Note: "<10" indicates that TRPH was not detected above the reportable limit of 10 milligrams per kilogram

TABLE 2

SUMMARY OF SOIL SAMPLE ANALYTICAL RESULTS OF SELECTED SAMPLES FOR
 EPA 8015 (TPH¹), 8021B (BTEX²), 6010B (Lead), AND 8082 (PCBs³) SOILS ANALYSES
 (Reported in milligrams per kilogram)

Sample Number	TRPH ⁴	TPH			Benzene	Toluene	Ethyl-benzene	Total Xylenes	Lead	PCBs	
		Gasoline	Diesel	Heavy Oils						Aroclor-1016	Aroclor-1221
B11-5'	636	<1.0 ⁵	<10	303	NA ⁶	NA	A	NA	NA	Aroclor-1016	<0.033
										Aroclor-1221	<0.067
										Aroclor-1232	<0.033
										Aroclor-1242	<0.033
										Aroclor-1248	<0.033
										Aroclor-1254	<0.033
										Aroclor-1260	<0.033
										Aroclor-1262	<0.033
										Aroclor 1268	<0.033
KB3-10'	64,800	<1.0	1,440	3,170	<0.005	<0.005	<0.005	<0.010	1.26	Aroclor-1016	<0.033
										Aroclor-1221	<0.067
										Aroclor-1232	<0.033
										Aroclor-1242	<0.033
										Aroclor-1248	<0.033
										Aroclor-1254	<0.033
										Aroclor-1260	<0.033
										Aroclor-1262	<0.033
										Aroclor 1268	<0.033

Notes:

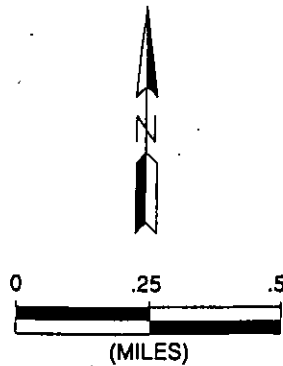
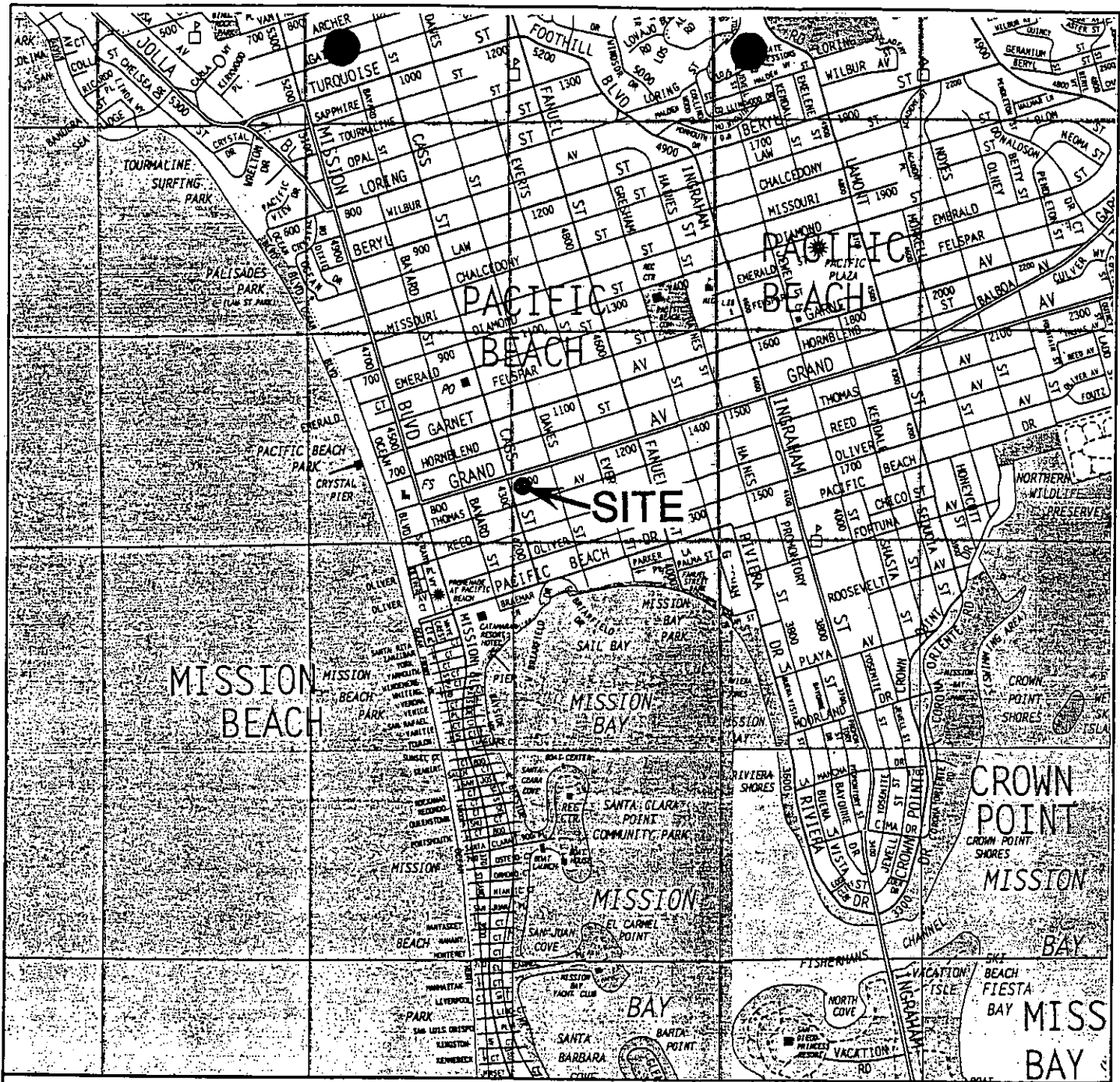
TPH = total petroleum hydrocarbons

BTEX = benzene, toluene, ethylbenzene, total xylenes

PCBs = polychlorinated biphenyls

TRPH = total recoverable petroleum hydrocarbons

"<#" indicates that constituent of concern was not detected above the reportable limit of # milligrams per kilogram.

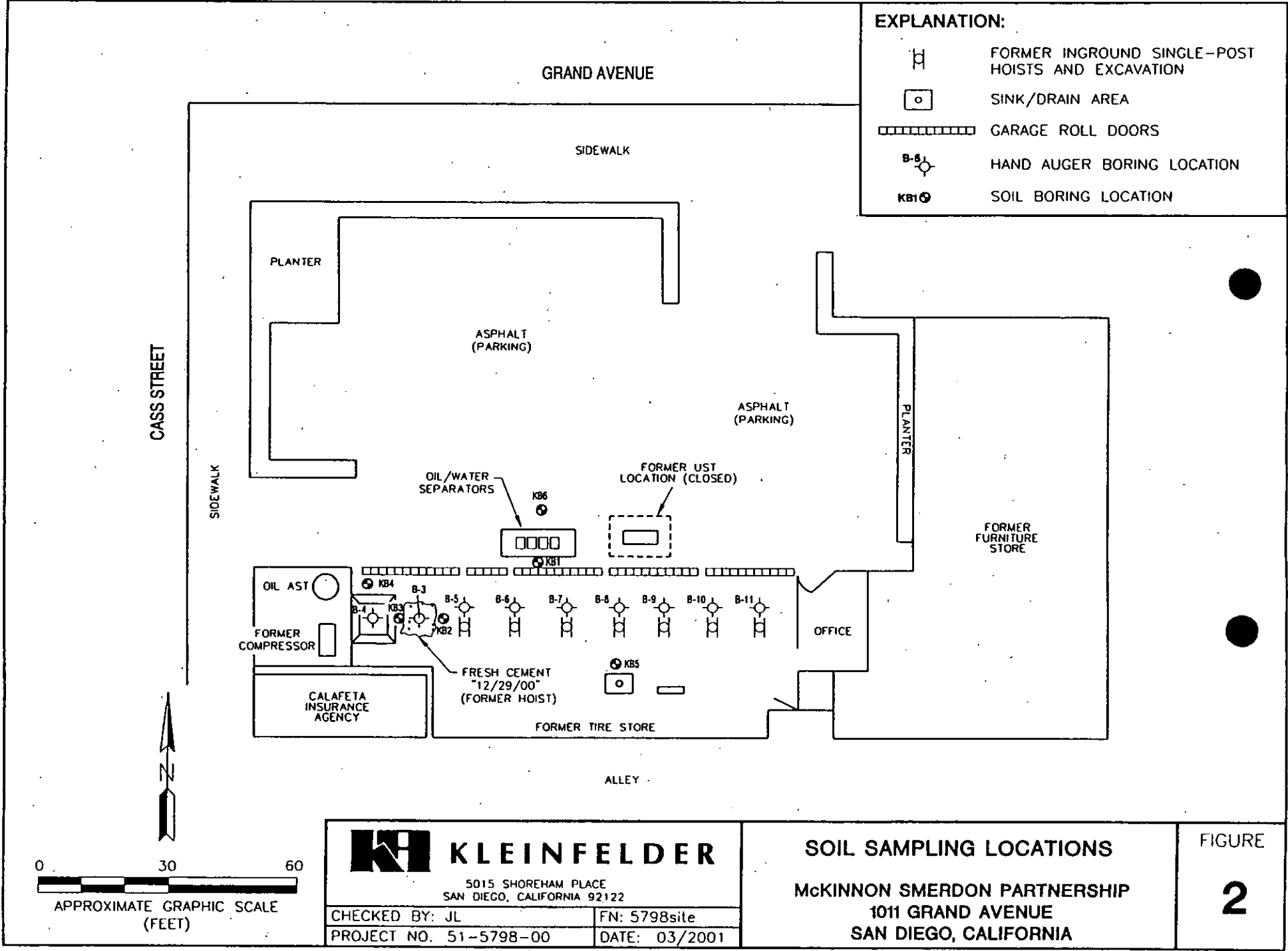


KH KLEINFELDER
 5015 SHOREHAM PLACE
 SAN DIEGO, CALIFORNIA 92122

CHECKED BY: JL	FN:
PROJECT NO. 51-5798-00	DATE: 03/2001

SITE VICINITY MAP
McKINNON SMERDON PARTNERSHIP
 1011 GRAND AVENUE
 SAN DIEGO, CALIFORNIA

FIGURE
1



KLEINFELDER
 5015 SHOREHAM PLACE
 SAN DIEGO, CALIFORNIA 92122


CHECKED BY: JL	FN: 5798site
PROJECT NO. 51-5798-00	DATE: 03/2001

SOIL SAMPLING LOCATIONS
 MCKINNON SMERDON PARTNERSHIP
 1011 GRAND AVENUE
 SAN DIEGO, CALIFORNIA

FIGURE
2

PROJECT NO.: 51-5798-00		LOG OF BORING KB1			SHEET 1 of 1	
DRILLING METHOD: HSA		PROJECT NAME: MCKINNON SMERDON PARTNERSHIP		LOCATION: 1011 Grand Ave. Pacific Beach, CA		
DRILLING EQUIPMENT: LAR-CME 75		SAMPLING METHOD: SPT		SURFACE ELEVATION: NA		TOTAL DEPTH OF BOREHOLE: 15.0 ft
DATE	STARTED: 2/13/2001	DRILLING COMPANY: West Hazmat	BOREHOLE DIAMETER: 8" HSA 2" SPT	GROUNDWATER DEPTH/ELEV. (ft)		MEASUREMENT DATE and TIME
	COMPLETED: 2/13/2001	SURFACE CONDITIONS: Concrete		∇ na / na		
	BACKFILLED: 2/12/2001	LOGGED BY: KSA	REVIEWED BY: JPL	∇ na / na		

DEPTH (ft)	SAMPLE		TPHg, TPHd (mg/kg)	PID/OVA (ppm)	GRAPHIC LOG	DESCRIPTION AND CLASSIFICATION
	BLOW COUNTS (BLOWS/FOOT)	ID				
						Concrete <u>FILL:</u>
						<u>BAY POINT FORMATION:</u> SILTY SAND (SM), reddish brown, dry, moderately dense, no hydrocarbon odor
5	26	KB1-5'				
10	26	KB1-10'				
						WELL SORTED SAND (SP), tan, cobbles at 14.8 ft.
15	50/6"	KB1-15'				Bottom of boring at 15 ft. Backfilled with hydronated bentonite chips and capped with concrete



WELL LOG 5798LOG.GPJ TROLLEY GDT 3/13/01

KLEINFELDER
5015 SHOREHAM PLACE
SAN DIEGO, CALIFORNIA 92122

THIS SUMMARY APPLIES ONLY AT THE LOCATION OF THIS BORING AND AT THE TIME OF DRILLING. SUBSURFACE CONDITIONS MAY DIFFER AT OTHER LOCATIONS AND MAY CHANGE AT THIS LOCATION WITH THE PASSAGE OF TIME. THE DATA PRESENTED IS A SIMPLIFICATION OF THE ACTUAL CONDITIONS ENCOUNTERED.


FIGURE
KB1

DRILLING METHOD: HSA PROJECT NAME: MCKINNON SMERDON PARTNERSHIP LOCATION: 1011 Grand Ave. Pacific Beach, CA

DRILLING EQUIPMENT: LAR-CME 75 SAMPLING METHOD: SPT SURFACE ELEVATION: NA TOTAL DEPTH OF BOREHOLE: 15.5 ft

DATE	STARTED: 2/13/2001	DRILLING COMPANY: West Hazmat	BOREHOLE DIAMETER: 8" HSA 2" SPT	GROUNDWATER DEPTH/ELEV. (ft)	MEASUREMENT DATE and TIME
	COMPLETED: 2/13/2001	SURFACE CONDITIONS: Concrete		∇ na / na	
	BACKFILLED: 2/12/2001	LOGGED BY: KSA	REVIEWED BY: JPL	∇ na / na	

DEPTH (ft)	SAMPLE		TPHg, TPHd (mg/kg)	PID/OVA (ppm)	GRAPHIC LOG	DESCRIPTION AND CLASSIFICATION
	BLOW COUNTS (BLOWS/FOOT)	ID				
						Cement
						Sand fill
						Silty sand fill
						BAY POINT FORMATION:
						SILTY SAND (SM), reddish brown, dry, moderately dense, no hydrocarbon odor
5	31	KB2-5				SILTY SAND (SM), reddish brown, dry, moderately stiff, no hydrocarbon odor or stains
10	38	KB2-10				SAND (SP), tannish red, dry, no hydrocarbon staining
15	50	KB2-15				SAND with some GRAVEL (SP), tannish red, dry, no hydrocarbon odor or stains
						Bottom of boring at 15.5 ft. Backfilled with hydrated bentonite chips and capped with concrete



WELL LOG 5798LOG.GPJ TROLLEY.GDT 3/13/01



KLEINFELDER
5015 SHOREHAM PLACE
SAN DIEGO, CALIFORNIA 92122

THIS SUMMARY APPLIES ONLY AT THE LOCATION OF THIS BORING AND AT THE TIME OF DRILLING. SUBSURFACE CONDITIONS MAY DIFFER AT OTHER LOCATIONS AND MAY CHANGE AT THIS LOCATION WITH THE PASSAGE OF TIME. THE DATA PRESENTED IS A SIMPLIFICATION OF THE ACTUAL CONDITIONS ENCOUNTERED.

FIGURE
KB2

PROJECT NO.: 51-5798-00

LOG OF BORING KB3

SHEET 1 of 1

DRILLING METHOD: HSA

PROJECT NAME: MCKINNON SMERDON PARTNERSHIP

LOCATION: 1011 Grand Ave. Pacific Beach, CA


DRILLING EQUIPMENT: LAR-CME 75

SAMPLING METHOD: SPT

SURFACE ELEVATION: NA

TOTAL DEPTH OF BOREHOLE: 15.0 ft

DATE	STARTED: 2/13/2001	DRILLING COMPANY: West Hazmat	BOREHOLE DIAMETER: 8" HSA 2" SPT	GROUNDWATER DEPTH/ELEV. (ft)	MEASUREMENT DATE and TIME
	COMPLETED: 2/13/2001	SURFACE CONDITIONS: Concrete		∇ na / na	
	BACKFILLED: 2/12/2001	LOGGED BY: KSA	REVIEWED BY: JPL	∇ na / na	



DEPTH (ft)	SAMPLE		TPHg, TPHd (mg/kg)	PID/OVA (ppm)	GRAPHIC LOG	DESCRIPTION AND CLASSIFICATION
	BLOW COUNTS (BLOWS/FOOT)	ID				
						Concrete
						Fill Sand
						BAY POINT FORMATION: SAND (SP/SM), dry, moderately dense, no hydrocarbon odor or staining
5	24	KB3-5				
10	41	KB3-10				SAND (SP/SM), dry, dense, no hydrocarbon odor or staining
15	50/3"	KB3-15				Bottom of boring at 15 ft. Backfilled with hydrated bentonite chips and capped with concrete

WELL LOG 5798LOG.GPJ TROLLEY.GDT 3/13/01



KLEINFELDER

5015 SHOREHAM PLACE
SAN DIEGO, CALIFORNIA 92122

THIS SUMMARY APPLIES ONLY AT THE LOCATION OF THIS BORING AND AT THE TIME OF DRILLING. SUBSURFACE CONDITIONS MAY DIFFER AT OTHER LOCATIONS AND MAY CHANGE AT THIS LOCATION WITH THE PASSAGE OF TIME. THE DATA PRESENTED IS A SIMPLIFICATION OF THE ACTUAL CONDITIONS ENCOUNTERED.

FIGURE


KB3

DRILLING METHOD: HSA PROJECT NAME: MCKINNON SMERDON PARTNERSHIP LOCATION: 1011 Grand Ave. Pacific Beach, CA

DRILLING EQUIPMENT: LAR-CME 75 SAMPLING METHOD: SPT SURFACE ELEVATION: NA TOTAL DEPTH OF BOREHOLE: 14.5 ft

DATE	STARTED: 2/13/2001	DRILLING COMPANY: West Hazmat	BOREHOLE DIAMETER: 8" HSA 2" SPT	GROUNDWATER DEPTH/ELEV. (ft)	MEASUREMENT DATE and TIME
	COMPLETED: 2/13/2001	SURFACE CONDITIONS: Concrete		na / na	
	BACKFILLED: 2/12/2001	LOGGED BY: KSA	REVIEWED BY: JPL	na / na	

DEPTH (ft)	SAMPLE		TPHg, TPHd (mg/kg)	PID/OVA (ppm)	GRAPHIC LOG	DESCRIPTION AND CLASSIFICATION
	BLOW COUNTS (BLOWS/FOOT)	ID				
						Cement
						Fill
						BAY POINT FORMATION: SILTY SAND (SM), reddish brown, dry, medium dense, no odor or staining
5	15	KB4-5				SAND (SW), reddish brown, dry, loose, no odor or staining
10	43	KB4-10				SAND (SP), dry, stiff, few fines, no odor or staining
15	50/6"	KB4-15				Bottom of boring at 14.5 ft. Backfilled with hydrated bentonite chips and capped with concrete



WELL_LOG_5798LOG.GPJ TROLLLEY.GDT 3/13/01

KLEINFELDER
5015 SHOREHAM PLACE
SAN DIEGO, CALIFORNIA 92122

THIS SUMMARY APPLIES ONLY AT THE LOCATION OF THIS BORING AND AT THE TIME OF DRILLING. SUBSURFACE CONDITIONS MAY DIFFER AT OTHER LOCATIONS AND MAY CHANGE AT THIS LOCATION WITH THE PASSAGE OF TIME. THE DATA PRESENTED IS A SIMPLIFICATION OF THE ACTUAL CONDITIONS ENCOUNTERED.

FIGURE
KB4

PROJECT NO.: 51-5798-00 **LOG OF BORING KB5** SHEET 1 of 1

DRILLING METHOD: HSA PROJECT NAME: MCKINNON SMERDON PARTNERSHIP LOCATION: 1011 Grand Ave. Pacific Beach, CA

DRILLING EQUIPMENT: LAR-CME 75 SAMPLING METHOD: SPT SURFACE ELEVATION: NA TOTAL DEPTH OF BOREHOLE: 14.5 ft


DATE STARTED: 2/13/2001 DRILLING COMPANY: West Hazmat BOREHOLE DIAMETER: 8" HSA 2" SPT GROUNDWATER DEPTH/ELEV. (ft) MEASUREMENT DATE and TIME

COMPLETED: 2/13/2001 SURFACE CONDITIONS: Concrete

BACKFILLED: 2/12/2001 LOGGED BY: KSA REVIEWED BY: JPL

na / na
na / na
na / na

DEPTH (ft)	SAMPLE		TPHg, TPHd (mg/kg)	PID/OVA (ppm)	GRAPHIC LOG	DESCRIPTION AND CLASSIFICATION
	BLOW COUNTS (BLOWS/FOOT)	ID				
0						Concrete Fill
5	30	KB5-5				BAY POINT FORMATION: SAND (SW), reddish brown, dry, moderately stiff, no odor or staining
10	37	KB5-10				POORLY GRADED SAND (SP), tannish red, dry, moderately stiff, no hydrocarbon odor or staining
15	50/4"	KB5-15				Gravel and cobbles (SP)
14.5						Bottom of boring at 14.5 ft. Backfilled with hydrated bentonite chips and capped with concrete



WELL LOG 5798LOG.GPJ TROLLEY.GDT 3/13/01

KLEINFELDER
5015 SHOREHAM PLACE
SAN DIEGO, CALIFORNIA 92122

THIS SUMMARY APPLIES ONLY AT THE LOCATION OF THIS BORING AND AT THE TIME OF DRILLING. SUBSURFACE CONDITIONS MAY DIFFER AT OTHER LOCATIONS AND MAY CHANGE AT THIS LOCATION WITH THE PASSAGE OF TIME. THE DATA PRESENTED IS A SIMPLIFICATION OF THE ACTUAL CONDITIONS ENCOUNTERED.

FIGURE
KB5



JC

County of San Diego

GARY W. ERBECK
DIRECTOR

DEPARTMENT OF ENVIRONMENTAL HEALTH
LAND AND WATER QUALITY DIVISION
P.O. BOX 129281, SAN DIEGO, CA 92112-9281
(619) 338-2222 FAX (619) 338-2377
1-800-253-9933

RICHARD HAAS
ASSISTANT DIRECTOR

January 6, 2003

Mr. Dan McKinnon
McKinnon/Smerdon Partnership
4574 Viewridge Avenue
San Diego, CA 92123

Dear Mr. McKinnon:

VOLUNTARY ASSISTANCE PROGRAM CASE H12579-001
EXPRESS TIRE
1011 GRAND AVENUE, SAN DIEGO, CA 92109

The site remediation information submitted to this agency by Kleinfelder, summarizing the site characterization and mitigation activities at the above-referenced location, has been reviewed following guidance from the Regional Water Quality Control Board. With the provision that the information provided to this agency was accurate and representative of existing conditions, it is the position of this office that **no further action is required at this time.**

Please be advised that this letter does not relieve you of any liability under the California Health and Safety Code or the Porter Cologne Water Quality Control Act. If previously unidentified contamination is discovered which may affect public health, safety, and/or water quality, additional site assessment and cleanup may be necessary.

Changes in the present use of the above site as a retail tire and automobile service facility may require reevaluation to determine if the change will pose a risk to public health.

Thank you for your efforts in resolving this matter. Please contact James Clay of the Site Assessment and Mitigation Program (SAM), at (619) 338-2205, if you require additional assistance.

Sincerely,

MICHAEL VERNETTI, Program Manager
Supervising Environmental Health Specialist
Site Assessment and Mitigation Program

MV:JC:kd

Enclosure

cc: Regional Water Quality Control Board Consultant
Mr. Jacques Lord, Kleinfelder

WP/H12579-001VAPCLO

Case Closure Summary

Non-LOP or Voluntary Assistance Program

I. AGENCY INFORMATION

DATE: January 6, 2003

Agency Name: County of San Diego, Environmental Health, SAM	Address: P.O. Box 129261
City/State/ZIP: San Diego, CA 92112-9261	Phone: (619) 338-2222 FAX: (619) 338-2377
DEH Staff Person: James Clay	Title: Project Manager

II. CASE INFORMATION

Case No. H12579-001		
Site Name: Express Tire		
Site Address: 1011 Grand Avenue, San Diego, CA 92109		
Property Owner: McKinnon Smerdon Partnership	Address: 4574 Viewridge Avenue, San Diego, CA 92123	Phone: 718-656-2650
Responsible/Requesting Party Same as Property Owner	Address:	Phone:
Type of Case: <input type="checkbox"/> Non-LOP Tank Case <input checked="" type="checkbox"/> Non-Tank Case		
RWQCB/DTSC notification of DEH Oversight: March 27, 2002		

III. SITE CHARACTERIZATION AND/OR INFORMATION

Cause and Type of Contamination: Hydraulic oil releases from piston hoists			
Site Characterization complete? Yes			
Monitoring Wells Installed? Yes	Total Number: 1	Proper Screened Interval? No (dry well)	Number of decommissioned wells: 1
Range of groundwater levels on the site? 21 feet			Groundwater Flow Direction: West
Most Sensitive Current Use: Exempted from municipal use			
Are Drinking Water Wells Affected? No		RWQCB Basin Number: 906.30 (Scripps Hydrologic Area)	
Is Surface Water Affected? No		Nearest Surface Water name: Pacific Ocean (Approximately 1,500 feet west)	
Off-Site Beneficial Use Impacts (addresses/locations): None			
TREATMENT AND DISPOSAL OF AFFECTED MATERIAL			
Material	Amount (Include Units)	Action (Treatment or Disposal w/Destination)	Date
N/A	N/A	N/A	N/A

Non-LOP - Underground Storage Tank Oversight handled outside the LOP
 Non-Tank - Voluntary Assistance Program

Case Closure Summary Non-LOP or Voluntary Assistance Program

III. SITE CHARACTERIZATION AND/OR INFORMATION (Continued)

H12579-001

MAXIMUM DOCUMENTED CONTAMINANT CONCENTRATIONS - - BEFORE AND AFTER CLEANUP

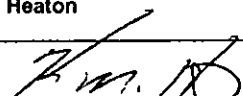
Contaminant	Soil (ppm)		Water (ppm)		Contaminant	Soil (ppm)		Water (ppm)	
	Before	After	Before	After		Before	After	Before	After
TRPH	64,800	64,800	< 0.5	< 0.5	PCBs	< 0.067	< 0.067	N/A	N/A
Benzene	< 0.005	< 0.005	N/A	N/A					
Toluene	< 0.005	< 0.005	N/A	N/A					
Ethylbenzene	< 0.005	< 0.005	N/A	N/A					
Xylene	< 0.01	< 0.01	N/A	N/A					

Comments: The site is a retail tire and automobile service facility. A baseline assessment was performed. Seven in ground single piston hoists were observed, along with a former excavation that was likely to have been the location of a double piston in ground hoist. A total of 13 sampling locations were selected for the assessment. Elevated TRPH levels were noted in several locations. With the exception of boring KB3, which displayed the highest TRPH concentrations at 64,800 mg/kg, the releases were assessed vertically and did not extend past 15 feet below ground surface. DEH requested that further investigation be conducted to determine if groundwater had been impacted at the site. Groundwater monitoring well KMW-1 was installed near the location of boring KB3 down to 17 feet below ground surface but was dry. The well was destroyed and the borehole advanced to a depth of approximately 21.5 feet below ground surface to assess the presence of groundwater and free product. A soil sample collected at 21 feet below ground surface reported a TRPH concentration of 16 mg/kg. Groundwater was observed at 21 feet below ground surface. Free product was not observed in either the groundwater or soil sample. The groundwater sample collected from the borehole did not contain detectable TRPH levels. The site is located in a non-beneficial use area. The only potential environmental receptor that could be affected by the release are the occupants of the site building. Due to the nature of the contaminant and the fact that BTEX constituents were not present in the soil, no receptors will be impacted. The estimated volume of soil impacted by greater than 1,000 mg/kg TRPH is 692 cubic feet. No water wells, usable aquifers, surface water or sensitive receptors will be impacted by this release.

IV. CLOSURE

Does completed corrective action protect existing beneficial uses per the Regional Board Basin Plan?	Yes
Does completed corrective action protect potential beneficial uses per the Regional Board Basin Plan?	Yes
Does corrective action protect public health for current land use?	Yes
Case review based on current/proposed use as: Retail tire and automobile service facility	
Are there other issues DEH needs to follow up on: No	
Site Management Requirements: Any contaminated soil excavated as part of subsurface construction work must be managed in accordance with the legal requirements at that time.	
Should corrective action be reviewed if land use changes?	Yes
List Enforcement Actions Taken: None	
List Enforcement Actions Rescinded: None	
Is this account up to date and current?:	Yes

V. LOCAL AGENCY REPRESENTATIVE DATA

Name: Kevin Heaton	Title: Senior Hydrogeologist Land and Water Quality Division
Signature: 	Date: 1/6/2003

VI. RWQCB NOTIFICATION

Date Submitted to RWQCB: N/A	RWQCB Response: N/A
RWQCB Staff Name: N/A	Title: N/A
	Date: N/A

VII. ADDITIONAL COMMENTS, DATA, ETC.

This document and the related CASE CLOSURE LETTER, shall be retained by the lead agency as part of the official site file.



PERMIT # W100662
A.P.N. # 423-154-02
EST # H12579

**COUNTY OF SAN DIEGO
DEPARTMENT OF ENVIRONMENTAL HEALTH
LAND AND WATER QUALITY DIVISION**

MONITORING WELL AND BORING CONSTRUCTION AND DESTRUCTION PERMIT

SITE NAME: MCKINNON 1978 FAMILY TRUST PROPERTY

SITE ADDRESS: 1011 GRAND AVENUE, SAN DIEGO, CA-92109

PERMIT TO: **INSTALL 1 GROUNDWATER MONITORING WELL**

PERMIT APPROVAL DATE: AUGUST 9, 2002

PERMIT EXPIRES ON: DECEMBER 7, 2002

PERMIT CONDITIONS:

1. Wells are only considered by DEH to be temporary if they are constructed and destroyed within twenty-four hours. Therefore this well must be constructed as a permanent well with the following specifications: Concrete surface seal from 0-3' bgs, bentonite seal from 3-10' bgs, filter pack from 10-17' bgs, and slotted screen from 12-17' bgs.
2. The surface seal shall consist of concrete able to withstand the maximum anticipated load without cracking or deteriorating. The concrete should meet Class A specifications of a minimum 4000-pound compressive strength.
3. All wash water must be contained and disposed of properly.
4. All water and soil that is placed in drums must be labeled and stored as specified in the SAM Manual in: Section 5, Page 7, (5.)
5. Within 60 days of completing work, submit a well construction report, including all well and/or boring logs and laboratory data to the Well Permit Desk. This report must include all items required by the SAM Manual, Section 5, Pages 6 & 7.
6. This office must be given 48-hour notice of any drilling activity on this site and advanced notification of drilling cancellation. Please contact the Well Permit Desk at 338-2339.

NOTE: This permit does not constitute approval of a work plan as defined in Section 2722 of Article 11 of C.C.R., Title 23. Work plans are required for all unauthorized release investigations in San Diego County.

APPROVED BY: Carol Spangenberg
CAROL SPANGENBERG

DATE: 08/09/2002

NOTIFIED: 8/9/02 msl

11/19 J. Lord called well to be abandoned 11/20 - (Drill Date).
No permit required to do the job. EP



PERMIT APPLICATION
GROUNDWATER
AND

VADOSE MONITORING WELLS
AND EXPLORATORY OR TEST BORINGS

OFFICE USE ONLY

PERMIT#: W 100662
SAM CASE #/N.H. 12579-24X
DATE RECEIVED: 7/25/02
FEE PAID: \$150 or \$450

RECEIVED

JUL 25 PM 3 04

D. E. II.

VAP

MAILROOM

A. RESPONSIBLE PARTY McKINNON/SMERDOON PARTNERSHIP Phone 619 685 3055
Mailing Address 4575 VIEWRIDGE City SAN DIEGO State CA Zip 92123
Contact Person DAN MCKINNON Phone 619 685 3055 ext. -

B. SITE ASSESSMENT PROJECT IF APPLICABLE #H 12579-001

C. CONSULTING FIRM KLEINFELDER FL 858 320-2001
Mailing Address 5015 SHOREHAM PLACE City SAN DIEGO State CA Zip 92122
Registered Professional JACQUES LORD Registration # 2232 (RG, RCE, CEG)
Contact Person JACQUES LORD Phone 858 320 2000 ext. 2206

D. DRILLING COMPANY HP Labs C57# 769131 Phone 858 (619) 793-0401
Mailing Address 432 N. Cedros Avenue City Solana Beach State CA Zip 92075

E. CONSTRUCTION INFORMATION

REG 02-01-02 11:59 EFFEN 42286
CHK \$150.00

TYPE OF WELLS/ BORINGS TO BE CONSTRUCTED	MATERIALS TO BE USED	PROPOSED CONSTRUCTION
<input type="checkbox"/> Groundwater _____ # _____ <input type="checkbox"/> Vadose _____ # _____ <input type="checkbox"/> Boring _____ # _____ <input checked="" type="checkbox"/> Other <u>TEMP MW</u> <u>PER DEH LETTER ATTACHED</u> NUMBER OF WELLS TO BE DESTROYED # _____	CASING Type <u>PVC</u> Gauge <u>SCHED 40</u> Diameter <u>1"</u> Well Screen Size <u>1.02</u> Filter Pack <u>NONE</u> (Specify) <u>(BAY POINT SAND)</u> Drilling Method <input type="checkbox"/> Auger <input type="checkbox"/> Air Rotor <input type="checkbox"/> Mud Rotary <input type="checkbox"/> Other <input type="checkbox"/> Percussion	SEAL <input type="checkbox"/> Neat Cement <input type="checkbox"/> Cement & Bentonite <input type="checkbox"/> Sand-Cement <input checked="" type="checkbox"/> Bentonite <input checked="" type="checkbox"/> Other PROPOSED CONSTRUCTION Estimated ground water depth <u>13</u> ft. CEMENT SEAL <u>0 NONE 3</u> BENTONITE SEAL <u>3 NONE 10</u> FILTER PACK <u>10</u> to <u>17</u> PERFORATION <u>12</u> to <u>17</u> PROPOSED DRILLING DATE <u>JULY 25</u> NOTE: For wells with multiple completion attach a well construction diagram

I agree to comply with the requirements of the current Site Assessment and Mitigation Division Manual, and with all ordinances and laws of the County of San Diego and the State of California pertaining to well/boring construction and destruction.

Brynn Handman
DRILLER'S SIGNATURE

7/22/02
DATE

Within 30 days of completion, I will furnish the Monitoring Well Permit Clerk with a complete and accurate well/boring log. I will certify the design and construction/or destruction of the well/borings in accordance with the permit application.

Jacques P. Lord CEG 2232
RG/RCE/CEG SIGNATURE

7/22/02
DATE

F. SITE INFORMATION

1. ASSESSOR'S PARCEL NUMBER <u>APN 423 432-154-02</u>	
Site Name <u>McKINNON 1978 FAMILY TRUST</u>	
Site Address <u>1011 GRAND AVENUE</u>	City <u>PACIFIC BEACH</u> Zip <u>92109</u>
PROPERTY OWNER <u>McKINNON / SMERDOON PARTNERSHIP</u>	Phone <u>619 685 3055</u>
Mailing Address <u>4575 VIEWRIDGE</u>	City <u>SAN DIEGO</u> State <u>CA</u> Zip <u>92123</u>
NUMBER OF WELLS <u>1</u>	TYPE OF WELLS <u>TEMPORARY WELL</u>
2. ASSESSOR'S PARCEL NUMBER _____	
Site Name _____	
Site Address _____ City _____ Zip _____	
PROPERTY OWNER _____ Phone _____	
Mailing Address _____ City _____ State _____ Zip _____	
NUMBER OF WELLS _____ TYPE OF WELLS _____	
3. ASSESSOR'S PARCEL NUMBER _____	
Site Name _____	
Site Address _____ City _____ Zip _____	
PROPERTY OWNER _____ Phone _____	
Mailing Address _____ City _____ State _____ Zip _____	
NUMBER OF WELLS _____ TYPE OF WELLS _____	
4. ASSESSOR'S PARCEL NUMBER _____	
Site Name _____	
Site Address _____ City _____ Zip _____	
PROPERTY OWNER _____ Phone _____	
Mailing Address _____ City _____ State _____ Zip _____	
NUMBER OF WELLS _____ TYPE OF WELLS _____	

G. FEES:

ACTIVITY	FEE SCHEDULE	AMOUNT
Permit for Well Installations Only (Groundwater Monitoring Wells Vadose, Vapor Extraction Wells)	\$150.00 each \$130.00 for each additional well	(<u>1</u> x \$150.00) \$ <u>150.00</u> (_____ x \$130.00) \$ _____
Permit for Borings Only (CPT's, Hydropunch, Geoprobes, Temp. Well Points, etc.)	\$150.00 for the first boring \$40.00 for each additional boring	 \$ _____ (_____ x \$ 40.00) \$ _____
Permit for Well Destructations Only	\$150.00 for the first destruction \$100.00 for each additional destruction	 \$ _____ (_____ x \$100.00) \$ _____
Permit for any Combination of Well Installations, Borings & Destructations	The first activity (of any type) will be \$150.00. Additional activities will be as follows: \$130.00 for each well \$40.00 for each boring \$100.00 for each well destruction	 \$ _____ (_____ x \$130.00) \$ _____ (_____ x \$ 40.00) \$ _____ (_____ x \$100.00) \$ _____
	TOTAL COST OF PERMIT	\$ <u>150.00</u>

H. APPLICATION SUBMITTAL, PLAN APPROVAL, PERMIT ISSUANCE, AND REQUIRED INSPECTIONS

Submit one (1) original and two (2) copies of this application package, including plan drawings with the required fee to the Monitoring Well Permit Clerk, Department of Environmental Health, Site Assessment and Mitigation Program (SAM). 1255 Imperial Avenue, San Diego, CA 92101. Or mail to P. O. Box 129261, San Diego, CA 92112-9261. **Checks should be made payable to the County of San Diego.**

A permit will be issued by SAM upon review and approval of the application and plans. The required fees must be submitted with the application package. Information in addition to that presented in the application package may be needed in order to obtain final approval. No work is to begin on the proposed project until a permit has been issued. The required inspections cannot be scheduled until a permit is issued.

Once the permit has been issued, it is the responsibility of the permittee to notify SAM at least two (2) working days in advance to schedule each required inspection.

USE ONE APPLICATION PACKAGE FOR A SINGLE SITE PROJECT. A SINGLE PERMIT WILL BE ISSUED FOR A SINGLE SITE PROJECT, EVEN IF WELLS/BORINGS ARE COMPLETED ON MORE THAN ONE PROPERTY. FOR MULTIPLE SITE PROJECT'S, USE SEPARATE APPLICATIONS.

PERMIT APPLICATION FOR
GROUND WATER AND VADOSE MONITORING WELLS
EXPLORATORY OR TEST BORINGS

- For well destruction, complete only #1 below.
 - Well design, logging and construction must be supervised by a Geologist, Engineering Geologist or Civil Engineer who is registered or certified by the State of California.
 - Well driller must have an active C-57 License and current \$7,500 bond with the County.
 - Provide a plot plan giving location of property lines, existing improvements such as structures, underground tanks, underground utilities, underground piping, and the proposed monitoring and/or observation wells.
 - If applicable, provide a signed copy of the Property Owner Responsibility form for each property listed in Section "F".
 - If applicable, provide a signed copy of the Property Owner Responsibility form for each property listed in Section "F". Provide encroachment/excavation permit and/or traffic control permit for work to be done in street or public right of way.
1. If wells are to be destroyed, provide a description of method of destruction. TREMIE GRout THROUGH
TEMPORARY WELL CASING
 2. What is the proposed purpose of the well/boring? ASSESS FOR PRESENCE OF FREE PRODUCT PER
DEH LETTER DATED JULY 9, 2002 (ATTACHED)
 3. What procedures will be used to prevent the well/boring from providing an avenue to contamination during construction?
THE FIELD GEOLOGIST WILL OBSERVE AND PROTECT THE BOREHOLE
 4. What field procedures will be utilized to determine if contamination exists?
THE FIELD GEOLOGIST WILL NOTE ANY ODOR OR OBSERVATION OF FREE PRODUCT
 5. What procedures will be used to determine whether samples will be sent for laboratory testing or archiving?
N/A - NO SAMPLES TO BE COLLECTED

6. What constituents will be monitored and tested (Include EPA Laboratory Test Methods to be used)?

FREE PRODUCT ONLY

7. How will samples be transported and preserved? N/A

8. What sampling methods will be used? VISUAL AND USE OF INTERFACE PROBE

9. Are you proposing a variation from the methods and/or procedures presented in the requirements for the construction of Vadose and Ground Water Monitoring Wells (Current SAM Manual Requirements). If yes, specify these variations.

TEMPORARY WELL TO BE OBSERVED AND MAINTAINED FOR ONE MONTH TO DETERMINE IF FREE PRODUCT IS PRESENT PER DEH LETTER (ATTACHED) - CALL JACQUES WITH QUESTIONS

10. What procedures will be used to ensure no contamination will be introduced by the drilling equipment?

ALL DOWNHOLE TOOLS DECONNED

11. What methods will be used to clean sampling equipment? EQUIPMENT WILL BE SCRUBBED AND

TRIPLE-RINSED - ALCONOX & FRESH WATER RINSE FOLLOWED BY TWO FRESH WATER RINSES

12. What cleaning method will be used to clean casing and screen prior to installation?

PRE-CLEANED BY MANUFACTURER

GRAND AVENUE

SIDEWALK

PLANTER

ASPHALT (PARKING)

ASPHALT (PARKING)

CASS STREET

SIDEWALK

PLANTER

FORMER FURNITURE STORE

Proposed Temp. well @ KB3

OIL/WATER SEPARATORS

FORMER UST LOCATION (CLOSED)

OIL AST
FORMER COMPRESSOR

CALAFETA INSURANCE AGENCY

FRESH CEMENT "12/29/00" (FORMER HOIST)

FORMER TIRE STORE

OFFICE

ALLEY

EXPLANATION:



FORMER INGROUND SINGLE-POST HOISTS AND EXCAVATION



SINK/DRAIN AREA



GARAGE ROLL DOORS



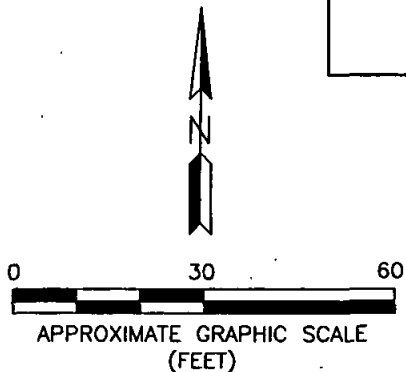
HAND AUGER BORING LOCATION



SOIL BORING LOCATION



MECHANICS PIT



KLEINFELDER
 5015 SHOREHAM PLACE
 SAN DIEGO, CALIFORNIA 92122

CHECKED BY: JL	FN: 12191SITE
PROJECT NO. 12191	DATE: 06/2002

SOIL SAMPLING LOCATIONS
 MCKINNON SMERDON PARTNERSHIP
 1011 GRAND AVENUE
 SAN DIEGO, CALIFORNIA

FIGURE
2



County of San Diego

GARY W. ERBECK
DIRECTOR

DEPARTMENT OF ENVIRONMENTAL HEALTH
LAND AND WATER QUALITY DIVISION
1255 IMPERIAL AVE., SAN DIEGO, CA 92101-7493
P.O. BOX 129261, SAN DIEGO, CA 92112-9261
(619) 338-2222 FAX (619) 338-2377
1-800-253-9933

RICHARD HAAS
ASSISTANT DIRECTOR

PROPERTY OWNER RESPONSIBILITY AGREEMENT

Proposed Location of Well(s):

Property Address: 1011 GRAND AVE
SAN DIEGO, CA.
92109

Dear Property Owner:

This letter is to inform you of the responsibilities for the proposed drilling activities on your property. The scope of work covered by this letter will expire one year from the date you sign this form. Any proposed drilling activities beyond this expiration date will require a new Property Owner Responsibility Agreement.

Please place a check mark next to the activity which applies to your property:

- Install one or more monitoring wells
- Destroy one or more monitoring wells
- Drill one or more soil borings

The person who causes to have a monitoring well installed or an existing well destroyed on your property is defined as the "Responsible Party." Section 67.424 of San Diego County Code states that: "Monitoring wells shall be maintained to meet construction or destruction standards. If a monitoring well does not meet construction or destruction standards the Responsible Party must repair, reconstruct or destroy the monitoring well so it meets the standards. The property owner, if different than the Responsible Party, must take the necessary actions to repair, reconstruct or destroy the monitoring well so it meets the standards if the Responsible Party does not complete the necessary actions."

A soil boring is used specifically to sample soil and, because there are construction and destruction standards, is included in the definition of a monitoring well even though no maintenance is required. These standards are outlined in the County of San Diego SAM Manual and the State of California Well Standards Bulletin 74-90.

If you have any questions or would like additional information, please contact the Monitoring Well Program at (619) 338-2339.

I understand the maintenance and construction/destruction responsibilities for monitoring wells and borings under the San Diego County Code.

Property Owner Signature: [Signature] Date: 8.1.02

Print Name: DAN. MCKINNON Title: TRUSTEE

Mailing Address: 4575 VIEWRIDGE Company: MCKINNON TRUST
SAN DIEGO CA 92123

RECEIVED

P.O. BOX 129261
 SAN DIEGO, CA 92112-9261
 (619) 338-2258
 (619) 338-2315 (FAX)
 WEB SITE: www.co.san-diego.ca.us/deh/lwp/sam

2002 MAR 14 AM 10



D. E. H.
 MAILROOM

FOR OFFICE USE:	
Date Received	3-14-02
Submittal Fee Paid	\$ 180.00
Establishment #	H12579-001

W/IRPT
 E 3-18

ck 466770
 \$180 -

COUNTY OF SAN DIEGO
 DEPARTMENT OF ENVIRONMENTAL HEALTH

VOLUNTARY ASSISTANCE PROGRAM
APPLICATION FOR ASSISTANCE

(PLEASE READ BOTH PAGES OF THIS APPLICATION PRIOR TO COMPLETION)

A.	Site Name	EXPRESS TIRE	Assessors Parcel Number	423-154-02
	Site Address	1011 Grand Ave.	San Diego, CA	92108
		Street	City	State Zip Code
B.	Property Owner	McKinnon/Smerdon Partnership		
	Mailing Address	4574 Viewridge Ave.	San Diego, CA	92123
		Street	City	State Zip Code
	Contact Person	Mr. Dan McKinnon	Telephone	() 718 656-2650
C.	Application Submitted By:		858	
	Contact Person	Jacques P. Lord	Telephone	() 320-2206
	Company Name	Kleinfelder, Inc.		
	Mailing Address	5015 Shoreham Place,	San Diego, CA	92122
		Street	City	State Zip Code
Invoices will be sent to the applicant at this address unless other arrangements are made.				
D.	Brief Project Description	Assessment and remediation of release of hydraulic oil to soil and possibly groundwater. See attached EISA report.		
	Type of Assistance Requested	Staff consultation, project review, and public health assessment for oversight of remedial actions at this site.		

I accept the application requirements and project review conditions listed on Page 2 of 2 and I agree to pay all costs associated with DEH staff time and services within 30 days of receiving an invoice.

Original Signature of Applicant

Dan McKinnon
 Printed Name Trustee
 McKinnon 1978 Family
 Trust, General Partner

Date

3-6-02

DEH:SAM-990 (Rev. 07/01)

PAGE 1 OF 2

REG 03-22-02 14:57 PHL
 CRK

29200
 \$180.00



County of San Diego

GARY W. ERBECK
DIRECTOR

DEPARTMENT OF ENVIRONMENTAL HEALTH
LAND AND WATER QUALITY DIVISION
P.O. BOX 129261, SAN DIEGO, CA 92112-9261
(619) 338-2222 FAX (619) 338-2377
1-800-253-9933

RICHARD HAAS
ASSISTANT DIRECTOR

PAST DUE NOTICE

DECEMBER 23, 2003

KLEINFELDER
ATTN: JACQUES LORD
5015 SHOREHAM PLACE
SAN DIEGO, CA 92122

Dear Mr. LORD:

WELL PERMIT #W100662	ESTAB. #H12579	A.P.N. 423-154-02
----------------------	----------------	-------------------

SITE NAME: MCKINNON 1978 FAMILY TRUST PROPERTY
SITE ADDRESS: 1011 GRAND AVENUE, SAN DIEGO, CA 92109

The Department of Environmental Health (DEH), Site Assessment and Mitigation Program (SAM) has no record of receiving a report for work completed under this permit as required by San Diego County Code, Section 67.447.

A complete and accurate well/boring report must be submitted within sixty days of completing the work covered by the permit. Submit the sixty-day report to the Well Permit Desk at the address shown above by **JANUARY 6, 2004**.

A checklist is enclosed to assist you in providing the data that must be included in a complete report. Please be advised that incomplete reports will be returned.

Please call me at (619) 338-2339 if you wish to discuss this letter.

Thank you for your cooperation.

Sincerely,

MARISUE CRYSTAL, Environmental Health Technician
Site Assessment and Mitigation Program

Enclosure



County of San Diego

GARY W. ERBECK
DIRECTOR

DEPARTMENT OF ENVIRONMENTAL HEALTH
LAND AND WATER QUALITY DIVISION

RICHARD HAAS
ASSISTANT DIRECTOR

P.O. BOX 129261, SAN DIEGO, CA 92112-9261
(619) 338-2222 FAX (619) 338-2377
1-800-253-9933

OFFICIAL NOTICE

JANUARY 30, 2003

KLEINFELDER & ASSOCIATES
Attn: JACQUES LORD
5015 SHOREHAM PLACE
SAN DIEGO, CA 92122

Dear JACQUES LORD:

EXPIRED WELL PERMIT

Site Name: EXPRESS TIRE INC.
Site Address: 1011 GRAND AVE., SAN DIEGO, CA 92109
A.P.N. 423-154-02 PERMIT #W100662 EST. #H12579

As of JANUARY 30, 2003, the Department of Environmental Health (DEH), Site Assessment and Mitigation Program (SAM), has not received information requested regarding the above-referenced permit issued on AUGUST 9, 2002 for the drilling of wells and/or borings.

Within 30 days, please submit the following information:

1. Provide the original signature of the registered professional on the well log cover letter and/or the registered professionals stamped seal on the well/boring logs.
2. Provide a detailed site plan giving accurate locations of all wells and borings. The site plan should be drawn to scale.
3. Provide complete well logs, which include well construction details, lithologic logs, static water level including date of measurement, and, if available, the surveyed casing elevation.
4. Provide all laboratory analysis if there was /is not site assessment case.
5. Provide type and quantity of sealing materials used for each well/boring.

If you have questions about what items need to be included in your report, refer to the attached list of report requirements. A failure to provide information regarding this permit is a misdemeanor violation of Section 67.447 of the San Diego County Code, which will result in further action, including, but not limited to, an Administrative Office Hearing and a complaint being filed by this department with the State of California Board of Registration for Geologist and Geophysicist/California Board for Professional Engineers and Land Surveyors or California State Contractors License Board. Thank you for your cooperation. Should you have any questions, please contact me at (619) 338-2223.

Sincerely,

VERONICA TAVIZON, Environmental Health Technician
Site Assessment and Mitigation Program

Enclosure



**DEPARTMENT OF ENVIRONMENTAL HEALTH
MONITORING WELL COMPLIANCE/DRILLING
INSPECTION REPORT**

APN 423-154-02

PERMIT# W100662

EST.# H12579

INSPECTION DATE: 11/20/02, 12/12/02

RESPONSIBLE PARTY: McKinnon/Smerdoon

ATTN: Dan McKinnon

4575 Viewridge

San Diego, Ca 92123

SITE NAME: Express Tire Inc.

SITE ADDRESS: 1011 Grand Ave.

San Diego, Ca 92109

MONITORING WELL	VADOSE WELL	BORING	DESTRUCTION	AIR SPARGE WELL
1			1	

CONSULTANT: Kleinfelder & Associates

DRILLING CO: Pacific Drilling Company

WELL LOCATION NUMBER	KB-3				
DESTROYED	YES				

G = Good

P = Poor

B = Bentonite

Y = Yes

M = Missing

V = Visual Inspection Only

F = Fair

C = Concrete

S = Soil

N = No

U = Unable to Locate

* = Other

DRILLING EQUIPMENT DECONTAMINATED? N/A

SOIL CUTTINGS PROPERLY CONTAINED AND LABELED? YES

WELL /BORING PERMIT ON SITE? YES

WELL CASING & ALL SEALING MATERIALS COMPLETELY REMOVED? N/A

CONSULTANTS ON-SITE REPRESENTATIVE: Jeremiah Stock / Kleinfelder

HEALTH/SAFETY: BOOTS HARD HATS TRAFFIC OTHER

REMARKS: Requested from Jeremiah Stock that the first page of application with driller's original signature be submitted to the permit desk or with the 60-day destruction report since the driller had changed to Pacific Drilling Company C57 681380. Per Mr. Stock the casing installed was 2" and not 1" as stated on application, a concrete seal was installed. The boring will be over drilled to try and obtain GW sample.

NOTE: Well was installed and destroyed under the same permit since the well was destroyed before the permit expired.

NOTICE OF VIOLATION ISSUED
NO

VERONICA TAVIZON (619) 338-2223
ENVIRONMENTAL HEALTH TECHNICIAN

Land and Water Quality Division, Site Assessment & Mitigation Program, P.O. Box 129261, San Diego, CA 92112-9261; (619) 338-2339

CC: Jeremiah Stock, Kleinfelder

DEH:SAM-9217 (Rev. 12/00)

County of San Diego
Department of Environmental Health



County of San Diego

JUL 12 2002

GARY W. ERBECK
DIRECTOR

DEPARTMENT OF ENVIRONMENTAL HEALTH
LAND AND WATER QUALITY DIVISION

RICHARD HAAS
ASSISTANT DIRECTOR

P.O. BOX 129261, SAN DIEGO, CA 92112-9261
(619) 338-2222 FAX (619) 338-2377
1-800-253-9933

July 9, 2002

Mr. Dan McKinnon
McKinnon Smerdon Partnership
4575 Viewridge Avenue
San Diego, CA 92123

Dear Mr. McKinnon:

VOLUNTARY ASSISTANCE PROGRAM CASE #H12579-001
EXPRESS TIRE
1011 GRAND AVENUE, SAN DIEGO, CA 92109

Staff of the Department of Environmental Health (DEH) has reviewed the June 21, 2002 "Site Closure Request for a Hydraulic Oil Release" report, prepared by Kleinfelder. Based upon the information submitted, DEH recommends further investigation to determine if groundwater has been impacted at the site. A temporary groundwater monitoring well should be installed in the area of maximum contamination and observed for a month-long period to determine if free product is present.

Refer to the 2002 SAM Manual for further guidance and requirements. Should you have any questions or need more information, please contact me at (619) 338-2205.

Sincerely,



JAMES CLAY, Project Manager
Site Assessment and Mitigation Program

JC:kd

cc: Mr. Jacques Lord, Kleinfelder

WP/H12579-001VAP2

Clay, James

From: Jacques Lord [jlord@kleinfelder.com]
Sent: Tuesday, December 10, 2002 9:17 AM
To: Clay, James
Subject: RE: 1011 Grand VAP H12579-001

Jeremiah Stock was the geologist onsite. I asked him the same question. His answer follows:

An attempt was made to do so and the hole kept collapsing. The augers did not go deeper than 18 feet bgs - hard material that broke off auger teeth! SO the boring was advanced with a split-spoon sample to 23 feet. It was open hole from ~18 feet to 23, and the sand collapsed below the hard layer (~21.5-23 ft bgs) Jeremiah had no way to keep the hole open so he kept re-pounding the spoon and making enough space for the bailer to get some water and to collect a sample. The entire process was about 1 hour.

His description of the water to me over the phone at the end of the day was "drinking water clear." Evidently he was unable to keep it open for 4 hours, but the loose sand under the auger refusal layer made that difficult to achieve. He was relying on your letter language that said something like "an attempt will be made..."

Bear in mind that we got the samples in the same boring location as the TRPH value at 10 feet that indicated potential free product.

This site has been really uncooperative. 4 attempts to put the well in to find GW. Very expensive. I sincerely hope we have fulfilled your guidance requirements because I never want to have to go back to that "pincushion!" All kidding aside, please call to discuss if you need to. I am in all day.

Jacques Lord, CEG
KLEINFELDER
EXPECT MORE

Warning: Information provided via electronic media is not guaranteed against defects including translation and transmission errors.

If the reader is not the intended recipient, you are hereby notified that any dissemination, distribution or copying of this communication is strictly prohibited. If you have received this information in error, please notify the sender immediately.



JC

County of San Diego

GARY W. ERBECK
DIRECTOR

DEPARTMENT OF ENVIRONMENTAL HEALTH
LAND AND WATER QUALITY DIVISION

RICHARD HAAS
ASSISTANT DIRECTOR

P.O. BOX 129261, SAN DIEGO, CA 92112-9261
(619) 338-2222 FAX (619) 338-2377
1-800-253-9933

November 12, 2002

Mr. Dan McKinnon
McKinnon Smerdon Partnership
4575 Viewridge Avenue
San Diego, CA 92123


Dear Mr. McKinnon:

VOLUNTARY ASSISTANCE PROGRAM CASE #H12579-001
EXPRESS TIRE
1011 GRAND AVENUE, SAN DIEGO, CA 92109

Staff of the Department of Environmental Health (DEH) has reviewed the October 15, 2002 "Addendum to Site Closure Request for a Hydraulic Oil Release" report, prepared by Kleinfelder. Based upon the information submitted, DEH concurs with the recommendation to abandon the existing monitoring well and advance the boring further to determine if groundwater has been impacted at the site. DEH recommends that you leave the borehole open for a minimum of four hours prior to groundwater sampling.

Refer to the 2002 SAM Manual for further guidance and requirements. Should you have any questions or need more information, please contact me at (619) 338-2205.

Sincerely,



JAMES CLAY, Project Manager
Site Assessment and Mitigation Program

JC:kd

cc: Mr. Jacques Lord, Kleinfelder

WP/H12579-001VAP



County of San Diego

GARY W. ERBECK
DIRECTOR

DEPARTMENT OF ENVIRONMENTAL HEALTH
LAND AND WATER QUALITY DIVISION

RICHARD HAAS
ASSISTANT DIRECTOR

P.O. BOX 129261, SAN DIEGO, CA 92112-9261
(619) 338-2222 FAX (619) 338-2377
1-800-253-9933

July 9, 2002

Mr. Dan McKinnon
McKinnon Smerdon Partnership
4575 Viewridge Avenue
San Diego, CA 92123

Dear Mr. McKinnon:

VOLUNTARY ASSISTANCE PROGRAM CASE #H12579-001
EXPRESS TIRE
1011 GRAND AVENUE, SAN DIEGO, CA 92109

Staff of the Department of Environmental Health (DEH) has reviewed the June 21, 2002 "Site Closure Request for a Hydraulic Oil Release" report, prepared by Kleinfelder. Based upon the information submitted, DEH recommends further investigation to determine if groundwater has been impacted at the site. A temporary groundwater monitoring well should be installed in the area of maximum contamination and observed for a month-long period to determine if free product is present.

Refer to the 2002 SAM Manual for further guidance and requirements. Should you have any questions or need more information, please contact me at (619) 338-2205.

Sincerely,



JAMES CLAY, Project Manager
Site Assessment and Mitigation Program

JC:kd

cc: Mr. Jacques Lord, Kleinfelder

WP/H12579-001VAP2



County of San Diego

GARY W. ERBECK
DIRECTOR

DEPARTMENT OF ENVIRONMENTAL HEALTH
LAND AND WATER QUALITY DIVISION

RICHARD HAAS
ASSISTANT DIRECTOR

P.O. BOX 129261, SAN DIEGO, CA 92112-9261
(619) 338-2222 FAX (619) 338-2377
1-800-253-9933

May 6, 2002

Mr. Dan McKinnon
McKinnon Smerdon Partnership
4575 Viewridge Avenue
San Diego, CA 92123

Dear Mr. McKinnon:

VOLUNTARY ASSISTANCE PROGRAM CASE #H12579-001
EXPRESS TIRE
1011 GRAND AVENUE, SAN DIEGO, CA 92109

Staff of the Department of Environmental Health (DEH) has reviewed the March 16, 2001 Site Assessment Report, prepared by Kleinfelder. Based upon the information submitted, it is unclear if vertical delineation has been achieved in the area of sample KB-3. Please provide further clarification on the justification of vertical delineation in this area. This may include an evaluation of contaminant mobility using the residual saturation tables from the 2002 SAM Manual. Otherwise further investigation may be necessary.

In addition, groundwater was interpreted to be at a depth of 18 to 22 feet bgs. Provide supporting data for this interpretation. Also, the boring logs indicate that the soil in the borings was observed to be dry at the time of drilling. How long were the borings left open for any observation of potential groundwater intrusion?

Refer to the 2002 SAM Manual for further guidance and requirements. Should you have any questions or need more information, please contact me at (619) 338-2205.

Sincerely,

JAMES CLAY, Project Manager
Site Assessment and Mitigation Program

JC:kd

cc: Mr. Jacques Lord, Kleinfelder

WP/H12579-001VAP

received 2/18/04

February 18, 2004
Project No. 12191

Well Permitting Clerk
County of San Diego
Department of Environmental Health
Post Office Box 129261
San Diego, California 92112-9261

**Subject: Boring Completion Report
McKinnon/Smerdoon Partnership
In-ground Hoist Removal
1011 Grand Ave**


**Establishment H12579
Well Permit #W100662
APN 423-154-02-00**

The subject permit authorized the drilling of one monitoring well, KMW-1. This letter documents the transmittal of the boring completion report, the well completion report, and the well destruction report. This letter contains a boring log, well destruction log, laboratory data, and figures to present the location of the boring as required.

If you have any questions on this request, please call me at (858) 320-2206.

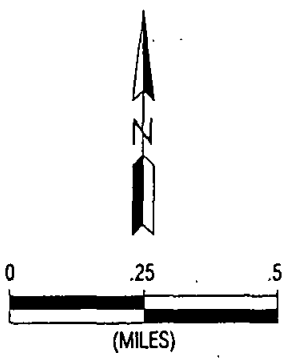
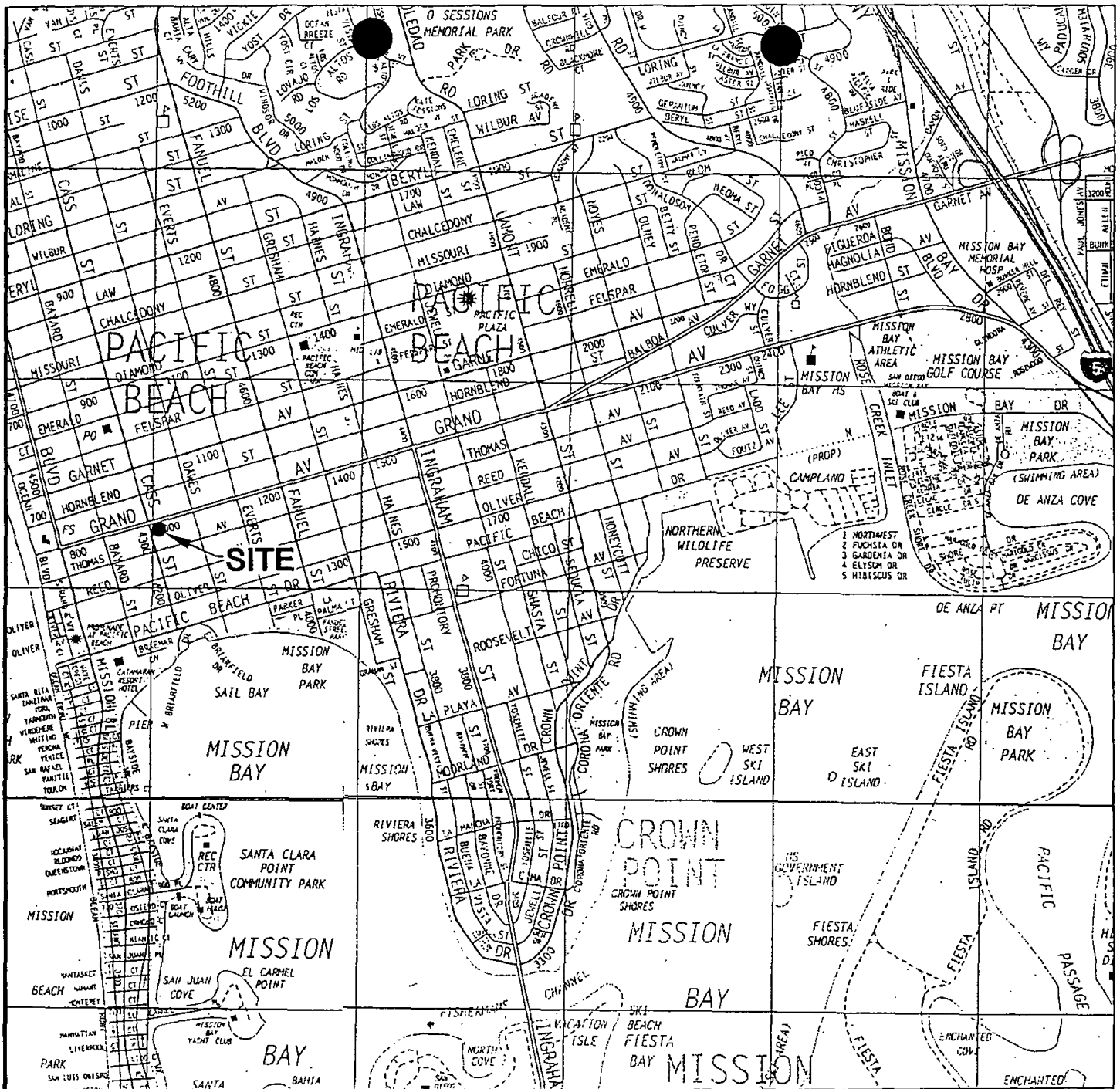
Sincerely,

KLEINFELDER, INC.


Jacques P. Lord, CEG #2232
Environmental Department Manager



- Enclosures: KB-3 Boring Log
KMW-1 Well Construction Log
KMW-1 Well destruction Log
Laboratory Report for 2 soil samples and 1 groundwater sample
2 Figures documenting the location of KB-3/KMW-1



KLEINFELDER
 5015 SHOREHAM PLACE
 SAN DIEGO, CALIFORNIA 92122

CHECKED BY: JL	FN: 12191VIC
PROJECT NO. 12191	DATE: 06/2002

VICINITY MAP

MCKINNON SMERDON PARTNERSHIP
 1011 GRAND AVENUE
 SAN DIEGO, CALIFORNIA

FIGURE
1

EXPLANATION:



FORMER INGROUND SINGLE-POST HOISTS AND EXCAVATION



SINK/DRAIN AREA



GARAGE ROLL DOORS



HAND AUGER BORING LOCATION



SOIL BORING LOCATION



MONITORING WELL



MECHANICS PIT

TRPH

TOTAL RECOVERABLE PETROLEUM HYDROCARBONS

mg/kg

MILLIGRAM PER KILOGRAM

μg/l

MICROGRAMS PER LITER

GRAND AVENUE

SIDEWALK

CASS STREET

SIDEWALK

PLANTER

ASPHALT (PARKING)

SAMPLE NUMBER	MEDIUM	TRPH
KMW-1-18.5'	SOIL	<10 mg/kg
KMW-1-21'	SOIL	16 mg/kg
KMW-1	WATER	<500 μg/l

ASPHALT (PARKING)

PLANTER

OIL/WATER SEPARATORS

KB6

FORMER UST LOCATION (CLOSED)

FORMER FURNITURE STORE

OIL AST

B-3

B-4

B-5

B-6

B-7

B-8

B-9

B-10

B-11

FORMER COMPRESSOR

KB3

KB2

KMW-1

OFFICE

CALAFETA INSURANCE AGENCY

FRESH CEMENT "12/29/00" (FORMER HOIST)

KB5

FORMER TIRE STORE

ALLEY

0 30 60

APPROXIMATE GRAPHIC SCALE (FEET)



KLEINFELDER

5015 SHOREHAM PLACE
SAN DIEGO, CALIFORNIA 92122

CHECKED BY: JS

FN: 12191LABSP

PROJECT NO. 12191

DATE: 12/2002


SITE PLAN

McKINNON SMERDON PARTNERSHIP
1011 GRAND AVENUE
SAN DIEGO, CALIFORNIA

FIGURE

1

PROJECT NO.: 51-5798-00		LOG OF BORING KB3		SHEET 1 of 1	
DRILLING METHOD: HSA		PROJECT NAME: MCKINNON SMERDON PARTNERSHIP		LOCATION: 1011 Grand Ave. Pacific Beach, CA	
DRILLING EQUIPMENT: LAR-CME 75		SAMPLING METHOD: SPT		SURFACE ELEVATION: NA	TOTAL DEPTH OF BOREHOLE: 15.0 ft
DATE	STARTED: 2/13/2001	DRILLING COMPANY: West Hazmat	BOREHOLE DIAMETER: 8" HSA 2" SPT	GROUNDWATER DEPTH/ELEV. (ft)	MEASUREMENT DATE and TIME
	COMPLETED: 2/13/2001	SURFACE CONDITIONS: Concrete		∇ na / na	∇ na / na
	BACKFILLED: 2/12/2001	LOGGED BY: KSA	REVIEWED BY: JPL		



DEPTH (ft)	SAMPLE		TPHg, TPHd (mg/kg)	PID/OVA (ppm)	GRAPHIC LOG	DESCRIPTION AND CLASSIFICATION
	BLOW COUNTS (BLOWS/FOOT)	ID				
						Concrete
						Fill Sand
						BAY POINT FORMATION: SAND (SP/SM), dry, moderately dense, no hydrocarbon odor or staining
5	24	KB3-5				
10	41	KB3-10				SAND (SP/SM), dry, dense, no hydrocarbon odor or staining
15	50/3"	KB3-15				Bottom of boring at 15 ft. Backfilled with hydrated bentonite chips and capped with concrete

WELL LOG 5798LOG GPJ TROLLEY.GDT 3/13/01



KLEINFELDER
5015 SHOREHAM PLACE
SAN DIEGO, CALIFORNIA 92122

THIS SUMMARY APPLIES ONLY AT THE LOCATION OF THIS BORING AND AT THE TIME OF DRILLING. SUBSURFACE CONDITIONS MAY DIFFER AT OTHER LOCATIONS AND MAY CHANGE AT THIS LOCATION WITH THE PASSAGE OF TIME. THE DATA PRESENTED IS A SIMPLIFICATION OF THE ACTUAL CONDITIONS ENCOUNTERED.

FIGURE
KB3

DRILLING METHOD: Hollow Stem Auger PROJECT NAME: McKinnon Smerdon Partnership LOCATION: 1011 Grand Ave. San Diego, CA

DRILLING EQUIPMENT: Limited Access Rig SAMPLING METHOD: Split Spoon SURFACE ELEVATION: --- TOTAL DEPTH OF BOREHOLE: 21.5 ft

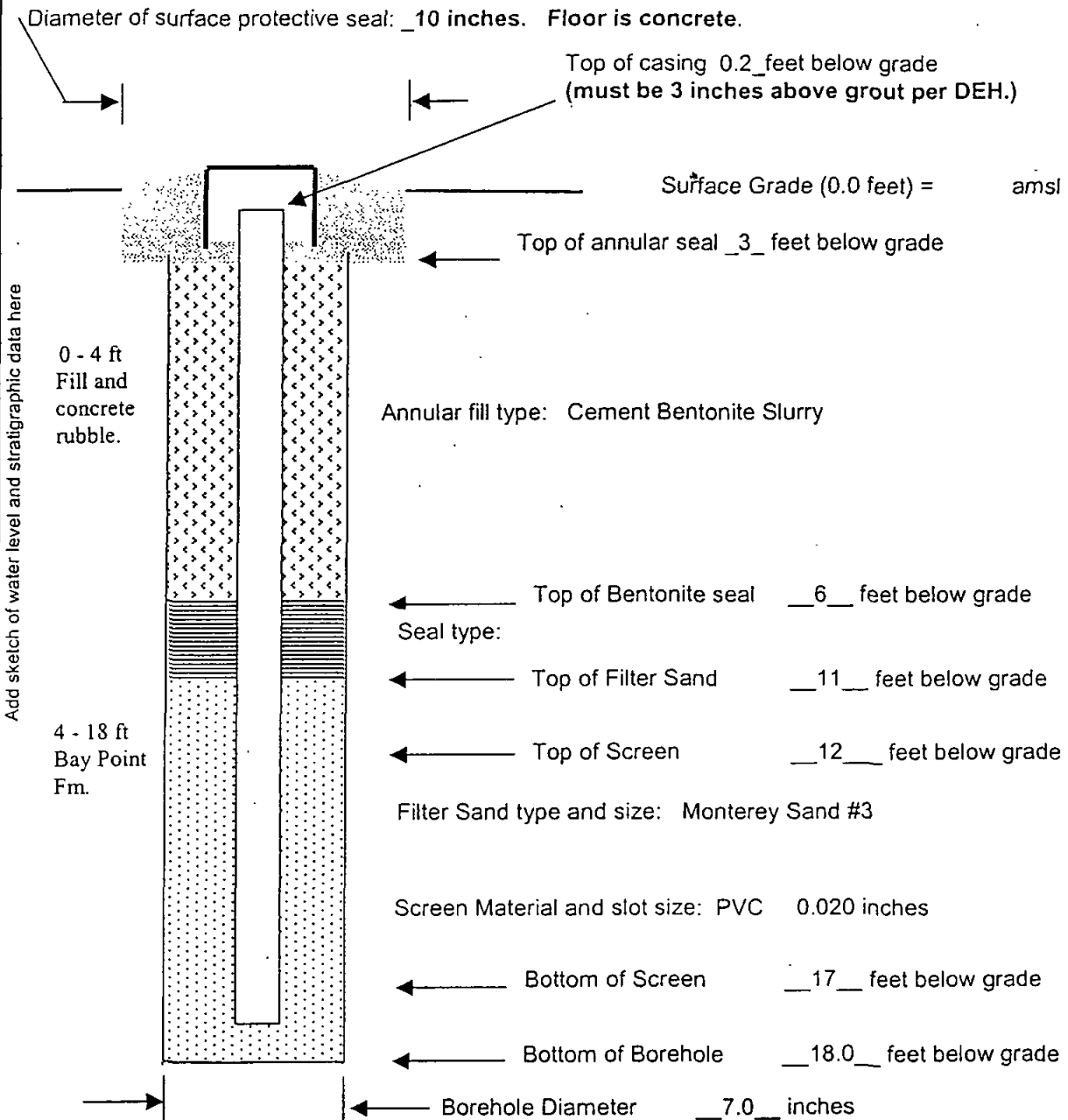
DATE	STARTED: 11/20/2002	DRILLING COMPANY: Baja Exploration/Pacific Drilling	BOREHOLE DIAMETER: 8"	GROUNDWATER DEPTH/ELEV. (ft) ▽ 21.00 / na	MEASUREMENT DATE and TIME 11/20/2002 3:30 p.m.
	COMPLETED: 11/20/2002	SURFACE CONDITIONS: Concrete			
	BACKFILLED: 11/20/2002	LOGGED BY: Jeremiah Stock	REVIEWED BY: Jacques Lord		

DEPTH (ft)	SAMPLE			PID (ppm)	GRAPHIC LOG	DESCRIPTION AND CLASSIFICATION
	BLOW COUNTS (BLOWS/FOOT)	TYPE	ID			
5					Well KMW-1 abandoned by overdrilling and backfilled with bentonite chips	
10						
15						
20			KMW-1-18.5'			SAND (SP), yellow-brown, moist to wet, fine to medium, some silt, no odor
			KMW-1-21'			Boring backfilled with bentonite chips (6 50-lb bags) and patched at surface with concrete (0.5 60-lb bag)

THIS SUMMARY APPLIES ONLY AT THE LOCATION OF THIS BORING AND AT THE TIME OF DRILLING. SUBSURFACE CONDITIONS MAY DIFFER AT OTHER LOCATIONS AND MAY CHANGE AT THIS LOCATION WITH THE PASSAGE OF TIME. THE DATA PRESENTED IS A SIMPLIFICATION OF THE ACTUAL CONDITIONS ENCOUNTERED.


MONITORING WELL CONSTRUCTION LOG - FLUSH		Well: KMW-1
Project No.: 12191	Client: McKinnon Trust	Location: 1011 Grand Ave.
Date started: 9/19/02	Driller: Baja Exploration	Rig Type: LAR "Mole" from Pacific
Date Completed: 9/19/02	Onsite Geologist: Jacques Lord, CEG 2232	
Reviewed By:		Date:

Surface elevation: Not known





WELL ABANDONMENT LOG		WELL NO. KMW-1			
Date: 11/20/02		Weather: N/A		Sheet 1 of 1	
Project: 1011 Grand Ave		Submitted By: Jeremiah Stock, RG # 6387		Date: 11/20/02	
Project No. 12191		Reviewed By: Jacques Lord, CEG 2232		Date: 12/1/02	
Permit Number and issuing agency: DEH Permit # 100662					
Well Volume Calculation	Drilling Equipment and auger size: Limited access rig with CME 75 equivalent and 6" hollow-stem augers				
	Existing Well Dimensions:	Boring diameter 6 inches	Total depth 21.5 feet	Surface completion Flush mount Traffic Water box	
	Boring Volume Calculation	Well radius in feet, r	Borehole depth in feet (TD)	Borehole Volume in cubic feet = $(r)^2(TD)(\pi) = BV$	Convert cubic feet to gallons $(BV)(7.48)$
		0.25	25	4.2 ft ²	~32 = BV in gallons
Backfill Record	Type of Grout mix used: 3 bags of Well Seal and 40 gallons of water	Method of grout placement: tremie placement of grout.		Number of sacks used: 3 sack	
	Estimated volume of grout placed in borehole (Describe method - e.g. counting 55-gal barrels?): Approximately 36 gallons of grout placed in boring by tremie pipe and pump.				
	Discuss any discrepancy: None				
Surface	What is the final surface completion? Neat Cement for the floor of the auto repair facility.				
Misc.	Final Check: Drums labeled? IDW disposed appropriately? Other Observations: Drums and IDW labeled. Barrels to be removed a few weeks from now.				



04 December 2002


Mr. Jeremiah Stock
Kleinfelder
015 Shoreham Place
San Diego, CA 92122
E: KL112502-31

Enclosed are the results of analyses for samples received by the laboratory on 21-Nov-02 . If you have any questions concerning this report, please feel free to contact me.

Sincerely,

A handwritten signature in cursive script that reads 'Amara Davis'.

Amara Davis
Laboratory Director




Kleinfelder
5015 Shoreham Place
San Diego CA, 92122

Project: KL112502-31
Project Number: 12191, McKinnon Smerdoon Partners
Project Manager: Mr. Jeremiah Stock

Reported:
04-Dec-02

ANALYTICAL REPORT FOR SAMPLES

Sample ID	Laboratory ID	Matrix	Date Sampled	Date Received
KMW-1-18.5'	E211048-01	Soil	21-Nov-02	21-Nov-02
KMW-1-21'	E211048-02	Soil	21-Nov-02	21-Nov-02
KMW-1	E211048-03	Water	21-Nov-02	21-Nov-02




Kleinfelder 5015 Shorcham Place San Diego CA, 92122	Project: K1.112502-31 Project Number: 12191, McKinnon Smerdoon Partners Project Manager: Mr. Jeremiah Stock	Reported: 04-Dec-02
---	---	------------------------

Total Recoverable Petroleum Hydrocarbons by EPA Method 418.1

HP Labs L3

Analyte	Result	Reporting Limit	Units	Dilution Factor	Batch	Prepared	Analyzed	Method	Notes
KMW-1-18.5' (E211048-01) Soil Sampled: 21-Nov-02 Received: 21-Nov-02									
TRPH	ND	10	mg/kg	1	3K22702	27-Nov-02	27-Nov-02	EPA 418.1	
KMW-1-21' (E211048-02) Soil Sampled: 21-Nov-02 Received: 21-Nov-02									
TRPH	16	10	mg/kg	1	3K22702	27-Nov-02	27-Nov-02	EPA 418.1	
KMW-1 (E211048-03) Water Sampled: 21-Nov-02 Received: 21-Nov-02									
TRPH	ND	500	ug/l	1	3K22703	27-Nov-02	27-Nov-02	EPA 418.1	



Kleinfelder 5015 Shoreham Place San Diego CA, 92122	Project: KL112502-31 Project Number: 12191, McKinnon Smerdoon Partners Project Manager: Mr. Jeremiah Stock	Reported: 04-Dec-02
---	--	------------------------

**Total Recoverable Petroleum Hydrocarbons by EPA Method 418.1 - Quality Control
HP Labs L3**

Analyte	Result	Reporting Limit	Units	Spike Level	Source Result	%REC	%REC Limits	RPD	RPD Limit	Notes
Batch 3K22702 - 418.1 / 5520C&F Mod.										
Blank (3K22702-BLK1) Prepared & Analyzed: 27-Nov-02										
TRPH	ND	10	mg/kg							
LCS (3K22702-BS1) Prepared & Analyzed: 27-Nov-02										
TRPH	40.1	10	mg/kg	41.0		97.8	75-125			
LCS Dup (3K22702-BSD1) Prepared & Analyzed: 27-Nov-02										
TRPH	42.0	10	mg/kg	41.0		102	75-125	4.63	30	
Batch 3K22703 - 418.1 / 5520C&F Mod.										
Blank (3K22703-BLK1) Prepared & Analyzed: 27-Nov-02										
TRPH	ND	500	ug/l							
LCS (3K22703-BS1) Prepared & Analyzed: 27-Nov-02										
TRPH	3940	500	ug/l	4100		96.1	75-125			
LCS Dup (3K22703-BSD1) Prepared & Analyzed: 27-Nov-02										
TRPH	3880	500	ug/l	4100		94.6	75-125	1.53	30	

KL112102-10

PROJECT NO. 12191		PROJECT NAME McKinnon Smerdson Partners 1011 Grand Ave. San Diego			NO. OF CON- TAINERS	TYPE OF CON- TAINERS	ANALYSIS										RECEIVING LAB: HPL# KL112102-10				
LP NO. (P.O. NO.)	SAMPLERS: (Signature/Number) Jeremiah Stock <i>Jeremiah Stock</i>						INSTRUCTIONS/REMARKS STD TAT														
DATE MM/DD/YY	SAMPLE I.D. TIME HH:MM-SS	SAMPLE I.D.	MATRIX																		
1	11-20-02	1405	KMW-1-18.5	Soil	1	Steel tube	X														
2	11-20-02	1440	KMW-1-21'	Soil	1	Steel tube	X														
3	11-20-02	1500	KMW-1	Water	3	VOA	X														
4																					
5																					
6																					
7																					
8																					
9																					
10																					
11																					
12																					
13																					
14																					
15																					
16																					
17																					
18																					
19																					
20																					

Requested by: (Signature) <i>Jeremiah Stock</i>	Date/Time 11-21-02 0900	Received by: (Signature) <i>John Gravel</i>	Instructions/Remarks: IF TRPH is present, additional samples may be analyzed chemicals	Send Results To: KLEINFELDER 5015 Shoreham 9655 CHEAPEAKE DRIVE SUITE 101 SAN DIEGO, CA 92123 (619) 541-1145 092122 (619) (858) 320-2000
Requested by: (Signature)	Date/Time	Received by: (Signature)		Attn:
Requested by: (Signature)	Date/Time	Received for Laboratory by: (Signature)		Attn: Jeremiah Stock

CHAIN OF CUSTODY

No 103

STATE WATER RESOURCES CONTROL BOARD
HAZARDOUS SUBSTANCE STORAGE CONTAINER INFORMATION FOR SAN DIEGO COUNTY

06/01/88

CONTAINER TYPES: 1, 2, 3, 4, 5
(1=FARM MOTOR VEHICLE FUEL TANKS, 2=ALL OTHER PRODUCT TANKS, 3=WASTE TANKS, 4=SUMPS, 5=PITS, PONDS, LAGOONS & OTHERS)I OWNER
D.C.H. INC. DBA DORMAN'S TIR
2301 MAIN STREET SAN DIEGO CA 92113

II FACILITY

		MAILING ADDRESS TOWNSHIP/RANGE/SECTION	DEALER/FOREMAN/SUPERVISOR TELEPHONE	TYPE OF BUSINESS NO. OF CONTAINERS
DORMAN'S TIRE & AUTO CARE #24 1011 GRAND AVENUE SAN DIEGO CA 92109		1011 GRAND AVENUE SAN DIEGO CA 92109	DARREL LAMP/MANAGER (619) 274-5420	AUTO SERVICE/TIRES 1
CROSS STREET : CASS				

III 24-HR. CONTACT PERSON / TELEPHONE
DAY: DARREL LAMP

(619) 274-5420 NIGHT: JIM LYON

(619) 489-8646

***** OWNER ASSIGNED CONTAINER NUMBER: 2484

***** STATE BOARD ASSIGNED CONTAINER ID NUMBER: 00000001173001 *****

IV DESCRIPTION

A. CONTAINER TYPE : TANK	E. REPAIRS : NONE IF YES WHEN :
B. MANUFACTURER/YR OF MFG: /	F. CURRENTLY USED : YES IF NO, YEAR OF LAST USE:
C. YEAR INSTALLED : 1981	G. STORES : WASTE
D. CAPACITY (GALLONS) : 500	H. MOTOR VEHICLE FUEL/WASTE OIL : YES CONTAINS: L-TE OIL

IS CONTAINER LOCATED ON A FARM : NO

V CONTAINER CONSTRUCTION

A. THICKNESS:	F. VAULTING. NON-VAULTED	C. WALLING: UNKNOWN
D. MATERIAL : UNKNOWN		
E. LINING : UNKNOWN		
F. WRAPPING : UNKNOWN		

VI PIPING

A. ABOVEGROUND PIPING :	B. UNDERGROUND PIPING : GRAVITY
C. REPAIRS : UNKN IF YES, YEAR OF MOST RECENT REPAIR:	

VII LEAK DETECTION
VISUAL

12035 COMPOSITION OF SUBSTANCES CURRENTLY STORED IN CONTAINER
WASTE OIL

APPENDIX G

REGULATORY DATABASE EVALUATION REPORT

Industrial

1011 Grand Avenue
San Diego, CA 92109

Inquiry Number: 6131165.2s
July 23, 2020

The EDR Radius Map™ Report with GeoCheck®



6 Armstrong Road, 4th floor
Shelton, CT 06484
Toll Free: 800.352.0050
www.edrnet.com

TABLE OF CONTENTS

<u>SECTION</u>	<u>PAGE</u>
Executive Summary	ES1
Overview Map	2
Detail Map	3
Map Findings Summary	4
Map Findings	9
Orphan Summary	267
Government Records Searched/Data Currency Tracking	GR-1
 <u>GEOCHECK ADDENDUM</u>	
Physical Setting Source Addendum	A-1
Physical Setting Source Summary	A-2
Physical Setting SSURGO Soil Map	A-5
Physical Setting Source Map	A-7
Physical Setting Source Map Findings	A-9
Physical Setting Source Records Searched	PSGR-1

Thank you for your business.
Please contact EDR at 1-800-352-0050
with any questions or comments.

Disclaimer - Copyright and Trademark Notice

This Report contains certain information obtained from a variety of public and other sources reasonably available to Environmental Data Resources, Inc. It cannot be concluded from this Report that coverage information for the target and surrounding properties does not exist from other sources. **NO WARRANTY EXPRESSED OR IMPLIED, IS MADE WHATSOEVER IN CONNECTION WITH THIS REPORT. ENVIRONMENTAL DATA RESOURCES, INC. SPECIFICALLY DISCLAIMS THE MAKING OF ANY SUCH WARRANTIES, INCLUDING WITHOUT LIMITATION, MERCHANTABILITY OR FITNESS FOR A PARTICULAR USE OR PURPOSE. ALL RISK IS ASSUMED BY THE USER. IN NO EVENT SHALL ENVIRONMENTAL DATA RESOURCES, INC. BE LIABLE TO ANYONE, WHETHER ARISING OUT OF ERRORS OR OMISSIONS, NEGLIGENCE, ACCIDENT OR ANY OTHER CAUSE, FOR ANY LOSS OF DAMAGE, INCLUDING, WITHOUT LIMITATION, SPECIAL, INCIDENTAL, CONSEQUENTIAL, OR EXEMPLARY DAMAGES. ANY LIABILITY ON THE PART OF ENVIRONMENTAL DATA RESOURCES, INC. IS STRICTLY LIMITED TO A REFUND OF THE AMOUNT PAID FOR THIS REPORT.** Purchaser accepts this Report "AS IS". Any analyses, estimates, ratings, environmental risk levels or risk codes provided in this Report are provided for illustrative purposes only, and are not intended to provide, nor should they be interpreted as providing any facts regarding, or prediction or forecast of, any environmental risk for any property. Only a Phase I Environmental Site Assessment performed by an environmental professional can provide information regarding the environmental risk for any property. Additionally, the information provided in this Report is not to be construed as legal advice.

Copyright 2020 by Environmental Data Resources, Inc. All rights reserved. Reproduction in any media or format, in whole or in part, of any report or map of Environmental Data Resources, Inc., or its affiliates, is prohibited without prior written permission.

EDR and its logos (including Sanborn and Sanborn Map) are trademarks of Environmental Data Resources, Inc. or its affiliates. All other trademarks used herein are the property of their respective owners.

EXECUTIVE SUMMARY

A search of available environmental records was conducted by Environmental Data Resources, Inc (EDR). The report was designed to assist parties seeking to meet the search requirements of EPA's Standards and Practices for All Appropriate Inquiries (40 CFR Part 312), the ASTM Standard Practice for Environmental Site Assessments (E 1527-13), the ASTM Standard Practice for Environmental Site Assessments for Forestland or Rural Property (E 2247-16), the ASTM Standard Practice for Limited Environmental Due Diligence: Transaction Screen Process (E 1528-14) or custom requirements developed for the evaluation of environmental risk associated with a parcel of real estate.

TARGET PROPERTY INFORMATION

ADDRESS

1011 GRAND AVENUE
SAN DIEGO, CA 92109

COORDINATES

Latitude (North): 32.7952340 - 32° 47' 42.84"
Longitude (West): 117.2506930 - 117° 15' 2.49"
Universal Transverse Mercator: Zone 11
UTM X (Meters): 476526.8
UTM Y (Meters): 3628424.2
Elevation: 28 ft. above sea level

USGS TOPOGRAPHIC MAP ASSOCIATED WITH TARGET PROPERTY

Target Property Map: 5622840 LA JOLLA OE W, CA
Version Date: 2012

East Map: 5622824 LA JOLLA, CA
Version Date: 2012

AERIAL PHOTOGRAPHY IN THIS REPORT

Portions of Photo from: 20140603
Source: USDA

MAPPED SITES SUMMARY

Target Property Address:
1011 GRAND AVENUE
SAN DIEGO, CA 92109

Click on Map ID to see full detail.

MAP ID	SITE NAME	ADDRESS	DATABASE ACRONYMS	RELATIVE ELEVATION	DIST (ft. & mi.) DIRECTION
A1	DORMAN'S TIRE & AUTO	1011 GRAND AVE	SWEEPS UST, HIST UST		TP
A2	DORMAN'S TIRE AND AU	1011 GRAND AVE.	HWTS		TP
A3	GOODYEAR AUTO SERVIC	1011 GRAND AVE	HAZNET, HWTS		TP
A4	CAUSWAY IDEAL CLEANE	1011 GRAND AVE	EDR Hist Cleaner		TP
A5	EXPRESS TIRE	1011 GRAND AV	RGA LUST		TP
A6	EXPRESS TIRE	1011 GRAND AV	SAN DIEGO CO. SAM, CPS-SLIC, CERS		TP
A7	FIRESTONE COMPLETE A	1011 GRAND AVE	FINDS, ECHO		TP
A8	WINSTON TIRE COMPANY	1011 GRAND AVE	HAZNET, HWTS		TP
A9	MOBIL SERVICE STATIO	1011 GRAND AVE	EDR Hist Auto		TP
A10	FIRESTONE COMPLETE A	1011 GRAND AVE	RCRA NonGen / NLR		TP
A11	FIRESTONE COMPLETE A	1011 GRAND AVE	San Diego Co. HMMD, CERS HAZ WASTE, HIST UST,...		TP
A12	L&M TIRE COMPANY INC	1011 GRAND AVE	FINDS, ECHO		TP
A13	L&M TIRE COMPANY INC	1011 GRAND AVE	RCRA NonGen / NLR		TP
A14	DORMAN TIRE, INC	1011 GRAND AVE	HAZNET, HWTS		TP
A15	L-M TIRE CO /DBA EXP	1011 GRAND AVE	HAZNET, HWTS		TP
A16	EXPRESS TIRE INC	1011 GRAND AVE	US AIRS, FINDS, ECHO		TP
A17	EXPRESS TIRE INC	1011 GRAND AVE	AST		TP
A18	MELTON JAMES S	1010 GRAND AVE	EDR Hist Auto	Higher	104, 0.020, NNW
A19	DIVING LOCKER THE	1020 GRAND AVE	EDR Hist Cleaner	Higher	183, 0.035, North
B20	DORMAN S INC	980 GRAND AVE	EDR Hist Auto	Higher	198, 0.038, WNW
21	HOLTON E E	4284 CASS ST	EDR Hist Auto	Lower	325, 0.062, SSW
B22	J DOUGLAS INC	4425 CASS ST SUITE M	RCRA NonGen / NLR, FINDS, ECHO	Higher	330, 0.062, NNW
B23	AUDEO CHARTER SCHOOL	959 HORNBLEND ST	RCRA NonGen / NLR	Higher	418, 0.079, NW
C24	PACIFIC BELL PCBHCA1	1075 HORNBLEND ST	SWEEPS UST	Higher	440, 0.083, NNE
C25	PACIFIC BELL PCBHCA0	1075 HORNBLEND ST	SWEEPS UST	Higher	440, 0.083, NNE
C26	PACIFIC BELL	1075 HORNBLEND STREE	RCRA-LQG, San Diego Co. HMMD, HIST UST, CERS...	Higher	440, 0.083, NNE
C27	AT&T CALIFORNIA - M2	1075 HORNBLEND ST	UST	Higher	440, 0.083, NNE
C28	PACIFIC BELL PCBHCA1	1075 HORNBLEND ST	UST	Higher	440, 0.083, NNE
C29	PACIFIC BELL (M2-132	1075 HORN BLEND	HIST UST	Higher	440, 0.083, NNE
30	PACIFIC CLEANERS	909 GRAND AVE STE 6	EDR Hist Cleaner	Lower	477, 0.090, WSW
D31	SHERIN WILLIAMS #153	980 HORNBLEND ST	RCRA NonGen / NLR	Higher	512, 0.097, NW
D32	SHERWIN-WILLIAMS #15	980 HORNBLEND ST	San Diego Co. HMMD, CERS HAZ WASTE, CERS	Higher	512, 0.097, NW
C33	CARPENTIER SIMONE	1068 HORNBLEND ST	RCRA NonGen / NLR	Higher	542, 0.103, NNE
34	SANDRA CHU	1150 GRAND AVE. #C	RCRA NonGen / NLR	Higher	719, 0.136, ENE
E35	RAY & DENISE MELMER	881 THOMAS AVENUE	RCRA NonGen / NLR	Lower	778, 0.147, SW
E36	MORRILL, DENISE	881 THOMAS AVE	RCRA NonGen / NLR	Lower	778, 0.147, SW
E37	RAY & DENISE MELMER	881 THOMAS AVE	RCRA NonGen / NLR	Lower	778, 0.147, SW
E38	CLAUDIA PUCCINELLI	881 THOMAS AVE #4	RCRA NonGen / NLR	Lower	778, 0.147, SW
F39	DUKE S GARAGE INC	853 GRAND AV	SAN DIEGO CO. SAM, CPS-SLIC, San Diego Co. HMMD,...	Lower	865, 0.164, WSW

MAPPED SITES SUMMARY

Target Property Address:
1011 GRAND AVENUE
SAN DIEGO, CA 92109

Click on Map ID to see full detail.

MAP ID	SITE NAME	ADDRESS	DATABASE ACRONYMS	RELATIVE ELEVATION	DIST (ft. & mi.) DIRECTION
G40	STRIP MALL	1084 GARNET AVENUE	CPS-SLIC, CERS	Higher	916, 0.173, North
F41	ROBO CAR WASH	835 GRAND AVE	LUST, SWEEPS UST	Lower	946, 0.179, WSW
F42	ROBO CAR WASH	835 GRAND AV	LUST, SAN DIEGO CO. SAM, San Diego Co. HMMD,...	Lower	946, 0.179, WSW
G43	BIG O TIRES	1106 GARNET	RCRA-SQG, FINDS, ECHO	Higher	981, 0.186, NNE
G44	A&I GARMO INC	1106 GARNET AVE	RCRA NonGen / NLR	Higher	981, 0.186, NNE
G45	PACIFIC BEACH TIRES	1106 GARNET AV	SAN DIEGO CO. SAM, CPS-SLIC, San Diego Co. HMMD,...	Higher	981, 0.186, NNE
H46	CVS PHARMACY # 9937	4445 MISSION BLVD	RCRA-LQG, FINDS, ECHO	Lower	1003, 0.190, West
H47	CVS PHARMACY #9937	4445 MISSION BLVD	San Diego Co. HMMD, CERS HAZ WASTE, CERS	Lower	1003, 0.190, West
E48	KAISER THOMAS G (TE)	842 REED AVE UNIT 3	RCRA NonGen / NLR	Lower	1008, 0.191, SW
F49		822 GRAND AVE	Notify 65	Lower	1052, 0.199, West
I50	OCEAN CLEANERS	1186 GARNET AVE	RCRA-SQG, SAN DIEGO CO. SAM, CPS-SLIC, San Diego...	Higher	1133, 0.215, NNE
J51	ACE EXCAVATING	4253 MISSION BLVD.	RCRA NonGen / NLR	Lower	1148, 0.217, SW
J52	EMERALD PROPERTIES	4253 MISSION BOULEVA	LUST, Cortese, SAN DIEGO CO LOP, CERS	Lower	1148, 0.217, SW
53	MSP INVESTMENT	1231 GRAND AVE	RCRA NonGen / NLR	Higher	1161, 0.220, ENE
K54	CITY OF S.D. FIRE ST	750 GRAND AVE	LUST	Lower	1163, 0.220, West
K55	SDCTY-FIRE STATION #	750 GRAND AV	LUST, SAN DIEGO CO. SAM, CPS-SLIC, San Diego Co....	Lower	1163, 0.220, West
K56	SDCTY-FIRE STATION #	750 GRAND AVE	SWEEPS UST	Lower	1163, 0.220, West
K57	SDCTY FIRE STATION #	750 GRAND AVE	RCRA NonGen / NLR	Lower	1163, 0.220, West
K58	RALPHS GROCERY #207	4315 MISSION BLVD	RCRA NonGen / NLR	Lower	1181, 0.224, WSW
K59	PB HOLDINGS LP	4315 MISSION BLVD	RCRA NonGen / NLR	Lower	1181, 0.224, WSW
K60	BACK IN A FLASH	4315 MISSION BL	LUST, SAN DIEGO CO. SAM, San Diego Co. HMMD, CERS...	Lower	1181, 0.224, WSW
K61	KEMP AND PETERSON PR	4315 MISSION	LUST, HIST CORTESE, CERS	Lower	1181, 0.224, WSW
K62	MISSION & GRAND SHEL	4343 MISSION BL	LUST, Cortese, HIST CORTESE	Lower	1181, 0.224, WSW
K63	MISSION & GRAND SHEL	4343 MISSION BLVD	San Diego Co. HMMD, SWEEPS UST, SAN DIEGO CO LOP,...	Lower	1181, 0.224, WSW
K64	SHELL OIL COMPANY	4343 MISSION BLVD	LUST, SAN DIEGO CO. SAM, CERS	Lower	1181, 0.224, WSW
L65	CUUNINGHAM SAN DIEGO	1120 PACIFIC BEACH D	RCRA NonGen / NLR	Lower	1248, 0.236, SE
L66	ELLEN CARRILLO	1130 PACIFIC BEACH D	RCRA NonGen / NLR	Lower	1268, 0.240, SE
L67	ANDREW MAFFEY	1130 PACIFIC BEACH D	RCRA NonGen / NLR	Lower	1268, 0.240, SE
I68	NIGHT OWL'S DRY CLEA	1206 GARNET	DRYCLEANERS	Higher	1276, 0.242, NE
J69	PROMENADE MALL DEVEL	4150 MISSION BLVD.	RCRA NonGen / NLR	Lower	1282, 0.243, WSW
J70	PROMENADE MALL DEVEL	4150 MISSION BLVD.	RCRA NonGen / NLR	Lower	1282, 0.243, WSW
M71	AMERICAN TIRE & SERV	1245 GARNET AV	LUST, SAN DIEGO CO. SAM, San Diego Co. HMMD,...	Higher	1402, 0.266, NE
M72	BRIDGESTONE/FIRESTON	1245 GARNET AVE	LUST	Higher	1402, 0.266, NE
N73	JAMES HERVEY JOHNSON	4525 MISSION BOULEVA	LUST, Cortese, SAN DIEGO CO LOP, CERS	Higher	1532, 0.290, WNW
O74	VERNON TAYLOR	4105 MISSION BLVD	LUST, SWEEPS UST	Lower	1552, 0.294, SSW
O75	VERNON TAYLOR TRUSTE	4105 MISSION BL	ENVIROSTOR, LUST, SAN DIEGO CO. SAM, CPS-SLIC,...	Lower	1552, 0.294, SSW
N76	PIT STOP	4603 MISSION BL	LUST, SAN DIEGO CO. SAM, Cortese, CERS	Higher	1675, 0.317, WNW
N77	KENYON TRUST PROPERT	4603 MISSION BLVD	LUST	Higher	1675, 0.317, WNW
N78	PIT STOP	4603 MISSION BLVD	San Diego Co. HMMD, SWEEPS UST, HIST UST, HIST...	Higher	1675, 0.317, WNW

MAPPED SITES SUMMARY

Target Property Address:
 1011 GRAND AVENUE
 SAN DIEGO, CA 92109

Click on Map ID to see full detail.

MAP ID	SITE NAME	ADDRESS	DATABASE ACRONYMS	RELATIVE ELEVATION	DIST (ft. & mi.) DIRECTION
79	PACIFIC BEACH DR & M	AND CATAMARAN	Notify 65	Lower	1874, 0.355, SW
80	GRAND AVE & OCEAN BL		Notify 65	Lower	1918, 0.363, West
81	STEVE AUTO REPAIR	4515 GRESHAM ST	LUST, SAN DIEGO CO. SAM, San Diego Co. HMMD,...	Higher	2295, 0.435, NE
P82	SAN DIEGO CYCLERY	1463 GARNET	SAN DIEGO CO. SAM, CPS-SLIC, San Diego Co. HMMD,...	Higher	2615, 0.495, ENE
P83	SAN DIEGO CYCLERY	1463 GARNET AVE	LUST	Higher	2615, 0.495, ENE
Q84	CORNER OF HAINES/ROO	3910 HAINES	Notify 65	Higher	3575, 0.677, ESE
Q85	CORNER HAINES & ROOS	3910 HAINES	Notify 65	Higher	3575, 0.677, ESE
86	HAMELS ACTION AUTO C	3779 MISSION BLVD	ENVIROSTOR, LUST, CPS-SLIC, HAZNET, HIST CORTESE,...	Lower	3950, 0.748, South
87		1070 TOURMALINE ST.	Notify 65	Higher	4699, 0.890, North

EXECUTIVE SUMMARY

TARGET PROPERTY SEARCH RESULTS

The target property was identified in the following records. For more information on this property see page 9 of the attached EDR Radius Map report:

Site	Database(s)	EPA ID
DORMAN'S TIRE & AUTO 1011 GRAND AVE SAN DIEGO, CA 92109	SWEEPS UST Status: A Comp Number: 12579 HIST UST Facility Id: 00000001173	N/A
DORMAN'S TIRE AND AU 1011 GRAND AVE. SAN DIEGO, CA 92806	HWTS	N/A
GOODYEAR AUTO SERVIC 1011 GRAND AVE SAN DIEGO, CA 92806	HAZNET GEPaid: CAD981683600 HWTS	N/A
CAUSWAY IDEAL CLEANE 1011 GRAND AVE SAN DIEGO, CA	EDR Hist Cleaner	N/A
EXPRESS TIRE 1011 GRAND AV SAN DIEGO, CA	RGA LUST	N/A
EXPRESS TIRE 1011 GRAND AV SAN DIEGO, CA 92109	SAN DIEGO CO. SAM Case Number: H12579-001 Facility Status: Closed Case CPS-SLIC Database: CPS-SLIC, Date of Government Version: 05/13/2020 Facility Status: Completed - Case Closed Global Id: T0608129077 CERS	N/A
FIRESTONE COMPLETE A 1011 GRAND AVE SAN DIEGO, CA 92109	FINDS Registry ID:: 110070489815 ECHO Registry ID: 110070489815	N/A
WINSTON TIRE COMPANY 1011 GRAND AVE SAN DIEGO, CA 92109	HAZNET GEPaid: CAL000214858 HWTS	N/A
MOBIL SERVICE STATIO 1011 GRAND AVE SAN DIEGO, CA	EDR Hist Auto	N/A

EXECUTIVE SUMMARY

<p>FIRESTONE COMPLETE A 1011 GRAND AVE SAN DIEGO, CA 92109</p>	<p>RCRA NonGen / NLR EPA ID:: CAL000440567</p>	<p>CAL000440567</p>
<p>FIRESTONE COMPLETE A 1011 GRAND AVE SAN DIEGO, CA 92109</p>	<p>San Diego Co. HMMD Record ID: DEH2002-HUPFP-112579 CERS HAZ WASTE HIST UST HAZNET GEPaid: CAL000440567 GEPaid: CAL000205591 CERS HWTS</p>	<p>N/A</p>
<p>L&M TIRE COMPANY INC 1011 GRAND AVE SAN DIEGO, CA 92109</p>	<p>FINDS Registry ID:: 110070446920 ECHO Registry ID: 110070446920</p>	<p>N/A</p>
<p>L&M TIRE COMPANY INC 1011 GRAND AVE SAN DIEGO, CA 92109</p>	<p>RCRA NonGen / NLR EPA ID:: CAL000205591</p>	<p>CAL000205591</p>
<p>DORMAN TIRE, INC 1011 GRAND AVE SAN DIEGO, CA 92109</p>	<p>HAZNET GEPaid: CAL000168324 HWTS</p>	<p>N/A</p>
<p>L-M TIRE CO /DBA EXP 1011 GRAND AVE SAN DIEGO, CA 92109</p>	<p>HAZNET GEPaid: CAL000205591 HWTS</p>	<p>N/A</p>
<p>EXPRESS TIRE INC 1011 GRAND AVE SAN DIEGO, CA 92109</p>	<p>US AIRS Database: US AIRS MINOR, Date of Government Version: 10/12/2016 EPA plant ID:: 110001174050 FINDS Registry ID:: 110055808880 ECHO Registry ID: 110055808880</p>	<p>N/A</p>
<p>EXPRESS TIRE INC 1011 GRAND AVE SAN DIEGO, CA 92109</p>	<p>AST Database: AST, Date of Government Version: 07/06/2016</p>	<p>N/A</p>

EXECUTIVE SUMMARY

DATABASES WITH NO MAPPED SITES

No mapped sites were found in EDR's search of available ("reasonably ascertainable ") government records either on the target property or within the search radius around the target property for the following databases:

STANDARD ENVIRONMENTAL RECORDS

Federal NPL site list

NPL..... National Priority List
Proposed NPL..... Proposed National Priority List Sites
NPL LIENS..... Federal Superfund Liens

Federal Delisted NPL site list

Delisted NPL..... National Priority List Deletions

Federal CERCLIS list

FEDERAL FACILITY..... Federal Facility Site Information listing
SEMS..... Superfund Enterprise Management System

Federal CERCLIS NFRAP site list

SEMS-ARCHIVE..... Superfund Enterprise Management System Archive

Federal RCRA CORRACTS facilities list

CORRACTS..... Corrective Action Report

Federal RCRA non-CORRACTS TSD facilities list

RCRA-TSDF..... RCRA - Treatment, Storage and Disposal

Federal RCRA generators list

RCRA-VSQG..... RCRA - Very Small Quantity Generators (Formerly Conditionally Exempt Small Quantity Generators)

Federal institutional controls / engineering controls registries

LUCIS..... Land Use Control Information System
US ENG CONTROLS..... Engineering Controls Sites List
US INST CONTROLS..... Institutional Controls Sites List

Federal ERNS list

ERNS..... Emergency Response Notification System

State- and tribal - equivalent NPL

RESPONSE..... State Response Sites

EXECUTIVE SUMMARY

State and tribal landfill and/or solid waste disposal site lists

SWF/LF..... Solid Waste Information System

State and tribal leaking storage tank lists

INDIAN LUST..... Leaking Underground Storage Tanks on Indian Land

State and tribal registered storage tank lists

FEMA UST..... Underground Storage Tank Listing

INDIAN UST..... Underground Storage Tanks on Indian Land

State and tribal voluntary cleanup sites

VCP..... Voluntary Cleanup Program Properties

INDIAN VCP..... Voluntary Cleanup Priority Listing

State and tribal Brownfields sites

BROWNFIELDS..... Considered Brownfields Sites Listing

ADDITIONAL ENVIRONMENTAL RECORDS

Local Brownfield lists

US BROWNFIELDS..... A Listing of Brownfields Sites

Local Lists of Landfill / Solid Waste Disposal Sites

WMUDS/SWAT..... Waste Management Unit Database

SWRCY..... Recycler Database

HAULERS..... Registered Waste Tire Haulers Listing

INDIAN ODI..... Report on the Status of Open Dumps on Indian Lands

DEBRIS REGION 9..... Torres Martinez Reservation Illegal Dump Site Locations

ODI..... Open Dump Inventory

IHS OPEN DUMPS..... Open Dumps on Indian Land

Local Lists of Hazardous waste / Contaminated Sites

US HIST CDL..... Delisted National Clandestine Laboratory Register

HIST Cal-Sites..... Historical Calsites Database

SCH..... School Property Evaluation Program

CDL..... Clandestine Drug Labs

Toxic Pits..... Toxic Pits Cleanup Act Sites

US CDL..... National Clandestine Laboratory Register

PFAS..... PFAS Contamination Site Location Listing

Local Lists of Registered Storage Tanks

CA FID UST..... Facility Inventory Database

Local Land Records

LIENS..... Environmental Liens Listing

EXECUTIVE SUMMARY

LIENS 2 CERCLA Lien Information
DEED Deed Restriction Listing

Records of Emergency Release Reports

HMIRS Hazardous Materials Information Reporting System
CHMIRS California Hazardous Material Incident Report System
LDS Land Disposal Sites Listing
MCS Military Cleanup Sites Listing
SPILLS 90 SPILLS 90 data from FirstSearch

Other Ascertainable Records

FUDS Formerly Used Defense Sites
DOD Department of Defense Sites
SCRD DRYCLEANERS State Coalition for Remediation of Drycleaners Listing
US FIN ASSUR Financial Assurance Information
EPA WATCH LIST EPA WATCH LIST
2020 COR ACTION 2020 Corrective Action Program List
TSCA Toxic Substances Control Act
TRIS Toxic Chemical Release Inventory System
SSTS Section 7 Tracking Systems
ROD Records Of Decision
RMP Risk Management Plans
RAATS RCRA Administrative Action Tracking System
PRP Potentially Responsible Parties
PADS PCB Activity Database System
ICIS Integrated Compliance Information System
FTTS FIFRA/ TSCA Tracking System - FIFRA (Federal Insecticide, Fungicide, & Rodenticide Act)/TSCA (Toxic Substances Control Act)
MLTS Material Licensing Tracking System
COAL ASH DOE Steam-Electric Plant Operation Data
COAL ASH EPA Coal Combustion Residues Surface Impoundments List
PCB TRANSFORMER PCB Transformer Registration Database
RADINFO Radiation Information Database
HIST FTTS FIFRA/TSCA Tracking System Administrative Case Listing
DOT OPS Incident and Accident Data
CONSENT Superfund (CERCLA) Consent Decrees
INDIAN RESERV Indian Reservations
FUSRAP Formerly Utilized Sites Remedial Action Program
UMTRA Uranium Mill Tailings Sites
LEAD SMELTERS Lead Smelter Sites
US MINES Mines Master Index File
ABANDONED MINES Abandoned Mines
DOCKET HWC Hazardous Waste Compliance Docket Listing
UXO Unexploded Ordnance Sites
FUELS PROGRAM EPA Fuels Program Registered Listing
CA BOND EXP. PLAN Bond Expenditure Plan
CUPA Listings CUPA Resources List
EMI Emissions Inventory Data
ENF Enforcement Action Listing
Financial Assurance Financial Assurance Information Listing
ICE ICE
HWP EnviroStor Permitted Facilities Listing
HWT Registered Hazardous Waste Transporter Database

EXECUTIVE SUMMARY

MINES.....	Mines Site Location Listing
MWMP.....	Medical Waste Management Program Listing
NPDES.....	NPDES Permits Listing
PEST LIC.....	Pesticide Regulation Licenses Listing
PROC.....	Certified Processors Database
UIC.....	UIC Listing
UIC GEO.....	UIC GEO (GEOTRACKER)
WASTEWATER PITS.....	Oil Wastewater Pits Listing
WDS.....	Waste Discharge System
WIP.....	Well Investigation Program Case List
MILITARY PRIV SITES.....	MILITARY PRIV SITES (GEOTRACKER)
PROJECT.....	PROJECT (GEOTRACKER)
WDR.....	Waste Discharge Requirements Listing
SAN DIEGO CO LOP.....	Local Oversight Program Listing
CIWQS.....	California Integrated Water Quality System
NON-CASE INFO.....	NON-CASE INFO (GEOTRACKER)
OTHER OIL GAS.....	OTHER OIL & GAS (GEOTRACKER)
PROD WATER PONDS.....	PROD WATER PONDS (GEOTRACKER)
SAMPLING POINT.....	SAMPLING POINT (GEOTRACKER)
WELL STIM PROJ.....	Well Stimulation Project (GEOTRACKER)
MINES MRDS.....	Mineral Resources Data System

EDR HIGH RISK HISTORICAL RECORDS

EDR Exclusive Records

EDR MGP..... EDR Proprietary Manufactured Gas Plants

EDR RECOVERED GOVERNMENT ARCHIVES

Exclusive Recovered Govt. Archives

RGA LF..... Recovered Government Archive Solid Waste Facilities List

SURROUNDING SITES: SEARCH RESULTS

Surrounding sites were identified in the following databases.

Elevations have been determined from the USGS Digital Elevation Model and should be evaluated on a relative (not an absolute) basis. Relative elevation information between sites of close proximity should be field verified. Sites with an elevation equal to or higher than the target property have been differentiated below from sites with an elevation lower than the target property. Page numbers and map identification numbers refer to the EDR Radius Map report where detailed data on individual sites can be reviewed.

Sites listed in ***bold italics*** are in multiple databases.

Unmappable (orphan) sites are not considered in the foregoing analysis.

STANDARD ENVIRONMENTAL RECORDS

Federal RCRA generators list

EXECUTIVE SUMMARY

RCRA-LQG: RCRAInfo is EPA's comprehensive information system, providing access to data supporting the Resource Conservation and Recovery Act (RCRA) of 1976 and the Hazardous and Solid Waste Amendments (HSWA) of 1984. The database includes selective information on sites which generate, transport, store, treat and/or dispose of hazardous waste as defined by the Resource Conservation and Recovery Act (RCRA). Large quantity generators (LQGs) generate over 1,000 kilograms (kg) of hazardous waste, or over 1 kg of acutely hazardous waste per month.

A review of the RCRA-LQG list, as provided by EDR, and dated 03/23/2020 has revealed that there are 2 RCRA-LQG sites within approximately 0.25 miles of the target property.

<u>Equal/Higher Elevation</u>	<u>Address</u>	<u>Direction / Distance</u>	<u>Map ID</u>	<u>Page</u>
PACIFIC BELL EPA ID:: CAT080030091	1075 HORNBLEND STREE	NNE 0 - 1/8 (0.083 mi.)	C26	74
<u>Lower Elevation</u>	<u>Address</u>	<u>Direction / Distance</u>	<u>Map ID</u>	<u>Page</u>
CVS PHARMACY # 9937 EPA ID:: CAR000240515	4445 MISSION BLVD	W 1/8 - 1/4 (0.190 mi.)	H46	135

RCRA-SQG: RCRAInfo is EPA's comprehensive information system, providing access to data supporting the Resource Conservation and Recovery Act (RCRA) of 1976 and the Hazardous and Solid Waste Amendments (HSWA) of 1984. The database includes selective information on sites which generate, transport, store, treat and/or dispose of hazardous waste as defined by the Resource Conservation and Recovery Act (RCRA). Small quantity generators (SQGs) generate between 100 kg and 1,000 kg of hazardous waste per month.

A review of the RCRA-SQG list, as provided by EDR, and dated 03/23/2020 has revealed that there are 2 RCRA-SQG sites within approximately 0.25 miles of the target property.

<u>Equal/Higher Elevation</u>	<u>Address</u>	<u>Direction / Distance</u>	<u>Map ID</u>	<u>Page</u>
BIG O TIRES EPA ID:: CAD981668247	1106 GARNET	NNE 1/8 - 1/4 (0.186 mi.)	G43	130
OCEAN CLEANERS EPA ID:: CAD982428864	1186 GARNET AVE	NNE 1/8 - 1/4 (0.215 mi.)	I50	165

State- and tribal - equivalent CERCLIS

ENVIROSTOR: The Department of Toxic Substances Control's (DTSC's) Site Mitigation and Brownfields Reuse Program's (SMBRP's) EnviroStor database identifies sites that have known contamination or sites for which there may be reasons to investigate further. The database includes the following site types: Federal Superfund sites (National Priorities List (NPL)); State Response, including Military Facilities and State Superfund; Voluntary Cleanup; and School sites. EnviroStor provides similar information to the information that was available in CalSites, and provides additional site information, including, but not limited to, identification of formerly-contaminated properties that have been released for reuse, properties where environmental deed restrictions have been recorded to prevent inappropriate land uses, and risk characterization information that is used to assess potential impacts to public health and the environment at contaminated sites.

A review of the ENVIROSTOR list, as provided by EDR, and dated 04/27/2020 has revealed that there are 2 ENVIROSTOR sites within approximately 1 mile of the target property.

EXECUTIVE SUMMARY

<u>Lower Elevation</u>	<u>Address</u>	<u>Direction / Distance</u>	<u>Map ID</u>	<u>Page</u>
VERNON TAYLOR TRUSTE Facility Id: 37000009 Status: Refer: 1248 Local Agency	4105 MISSION BL	SSW 1/4 - 1/2 (0.294 mi.)	O75	240
HAMELS ACTION AUTO C Facility Id: 37750014 Status: Refer: 1248 Local Agency	3779 MISSION BLVD	S 1/2 - 1 (0.748 mi.)	86	260

State and tribal leaking storage tank lists

SAN DIEGO CO. SAM: The listing contains all underground tank release cases and projects pertaining to properties contaminated with hazardous substances that are actively under review by the Site Assessment and Mitigation Program.

A review of the SAN DIEGO CO. SAM list, as provided by EDR, and dated 03/23/2010 has revealed that there are 12 SAN DIEGO CO. SAM sites within approximately 0.5 miles of the target property.

<u>Equal/Higher Elevation</u>	<u>Address</u>	<u>Direction / Distance</u>	<u>Map ID</u>	<u>Page</u>
PACIFIC BEACH TIRES Case Number: H13421-001 Facility Status: Closed Case	1106 GARNET AV	NNE 1/8 - 1/4 (0.186 mi.)	G45	133
OCEAN CLEANERS Case Number: H11123-001 Facility Status: Remedial Investigation	1186 GARNET AVE	NNE 1/8 - 1/4 (0.215 mi.)	I50	165
AMERICAN TIRE & SERV Case Number: H12660-001 Facility Status: Closed Case	1245 GARNET AV	NE 1/4 - 1/2 (0.266 mi.)	M71	221
PIT STOP Case Number: H03086-001 Facility Status: Closed Case	4603 MISSION BL	WNW 1/4 - 1/2 (0.317 mi.)	N76	244
STEVE AUTO REPAIR Case Number: H15663-001 Facility Status: Closed Case	4515 GRESHAM ST	NE 1/4 - 1/2 (0.435 mi.)	81	252
SAN DIEGO CYCLERY Case Number: H01256-001 Facility Status: Closed Case	1463 GARNET	ENE 1/4 - 1/2 (0.495 mi.)	P82	257

<u>Lower Elevation</u>	<u>Address</u>	<u>Direction / Distance</u>	<u>Map ID</u>	<u>Page</u>
DUKE S GARAGE INC Case Number: H12594-001 Facility Status: Closed Case	853 GRAND AV	WSW 1/8 - 1/4 (0.164 mi.)	F39	121
ROBO CAR WASH Case Number: H01469-001 Facility Status: Closed Case	835 GRAND AV	WSW 1/8 - 1/4 (0.179 mi.)	F42	127
SDCTY-FIRE STATION # Case Number: H21136-001 Case Number: H21136-002	750 GRAND AV	W 1/8 - 1/4 (0.220 mi.)	K55	181

EXECUTIVE SUMMARY

Facility Status: Closed Case

BACK IN A FLASH Case Number: H23586-001 Facility Status: Closed Case	4315 MISSION BL	WSW 1/8 - 1/4 (0.224 mi.)	K60	190
SHELL OIL COMPANY Case Number: H13018-001 Facility Status: Closed Case	4343 MISSION BLVD	WSW 1/8 - 1/4 (0.224 mi.)	K64	213
VERNON TAYLOR TRUSTE Case Number: H21140-001 Case Number: H21140-002 Facility Status: Closed Case	4105 MISSION BL	SSW 1/4 - 1/2 (0.294 mi.)	O75	240

LUST: Leaking Underground Storage Tank (LUST) Sites included in GeoTracker. GeoTracker is the Water Boards data management system for sites that impact, or have the potential to impact, water quality in California, with emphasis on groundwater.

A review of the LUST list, as provided by EDR, has revealed that there are 18 LUST sites within approximately 0.5 miles of the target property.

<u>Equal/Higher Elevation</u>	<u>Address</u>	<u>Direction / Distance</u>	<u>Map ID</u>	<u>Page</u>
AMERICAN TIRE & SERV Database: LUST, Date of Government Version: 05/13/2020 Global Id: T0607302563 Status: Completed - Case Closed	1245 GARNET AV	NE 1/4 - 1/2 (0.266 mi.)	M71	221
BRIDGESTONE/FIRESTON Database: LUST REG 9, Date of Government Version: 03/01/2001 Case Number: 9UT3799 Closed Date: 11/18/99 Status: Case Closed	1245 GARNET AVE	NE 1/4 - 1/2 (0.266 mi.)	M72	233
JAMES HERVEY JOHNSON Database: LUST, Date of Government Version: 05/13/2020 Global Id: T10000003642 Status: Completed - Case Closed	4525 MISSION BOULEVA	WNW 1/4 - 1/2 (0.290 mi.)	N73	234
PIT STOP Database: LUST, Date of Government Version: 05/13/2020 Global Id: T0607301866 Status: Completed - Case Closed	4603 MISSION BL	WNW 1/4 - 1/2 (0.317 mi.)	N76	244
KENYON TRUST PROPERT Database: LUST REG 9, Date of Government Version: 03/01/2001 Case Number: 9UT3100 Closed Date: 12/4/98 Status: Case Closed	4603 MISSION BLVD	WNW 1/4 - 1/2 (0.317 mi.)	N77	246
STEVE AUTO REPAIR Database: LUST REG 9, Date of Government Version: 03/01/2001 Database: LUST, Date of Government Version: 05/13/2020 Global Id: T0607300513 Case Number: 9UT1715 Closed Date: 8/22/96 Status: Completed - Case Closed Status: Case Closed	4515 GRESHAM ST	NE 1/4 - 1/2 (0.435 mi.)	81	252
SAN DIEGO CYCLERY Database: LUST REG 9, Date of Government Version: 03/01/2001	1463 GARNET AVE	ENE 1/4 - 1/2 (0.495 mi.)	P83	259

EXECUTIVE SUMMARY

Case Number: 9UT2878
 Closed Date: 10/21/87
 Status: Case Closed

<u>Lower Elevation</u>	<u>Address</u>	<u>Direction / Distance</u>	<u>Map ID</u>	<u>Page</u>
ROBO CAR WASH Database: LUST REG 9, Date of Government Version: 03/01/2001 Case Number: 9UT2214 Closed Date: 11/22/95 Status: Case Closed	835 GRAND AVE	WSW 1/8 - 1/4 (0.179 mi.)	F41	125
ROBO CAR WASH Database: LUST, Date of Government Version: 05/13/2020 Global Id: T0607300980 Status: Completed - Case Closed	835 GRAND AV	WSW 1/8 - 1/4 (0.179 mi.)	F42	127
EMERALD PROPERTIES Database: LUST, Date of Government Version: 05/13/2020 Global Id: T10000004131 Status: Completed - Case Closed	4253 MISSION BOULEVA	SW 1/8 - 1/4 (0.217 mi.)	J52	172
CITY OF S.D. FIRE ST Database: LUST REG 9, Date of Government Version: 03/01/2001 Case Number: 9UT1405 Status: Preliminary site assessment underway	750 GRAND AVE	W 1/8 - 1/4 (0.220 mi.)	K54	180
SDCTY-FIRE STATION # Database: LUST, Date of Government Version: 05/13/2020 Global Id: T0607300244 Status: Completed - Case Closed	750 GRAND AV	W 1/8 - 1/4 (0.220 mi.)	K55	181
BACK IN A FLASH Database: LUST REG 9, Date of Government Version: 03/01/2001 Case Number: 9UT3348 Closed Date: 11/22/95 Status: Case Closed	4315 MISSION BL	WSW 1/8 - 1/4 (0.224 mi.)	K60	190
KEMP AND PETERSON PR Database: LUST, Date of Government Version: 05/13/2020 Global Id: T0607302108 Status: Completed - Case Closed	4315 MISSION	WSW 1/8 - 1/4 (0.224 mi.)	K61	206
MISSION & GRAND SHEL Database: LUST, Date of Government Version: 05/13/2020 Global Id: T0607300840 Status: Completed - Case Closed	4343 MISSION BL	WSW 1/8 - 1/4 (0.224 mi.)	K62	207
SHELL OIL COMPANY Database: LUST REG 9, Date of Government Version: 03/01/2001 Case Number: 9UT2071 Closed Date: 11/22/95 Status: Case Closed	4343 MISSION BLVD	WSW 1/8 - 1/4 (0.224 mi.)	K64	213
VERNON TAYLOR Database: LUST REG 9, Date of Government Version: 03/01/2001 Case Number: 9UT799 Closed Date: 11/3/89 Status: Case Closed	4105 MISSION BLVD	SSW 1/4 - 1/2 (0.294 mi.)	O74	238
VERNON TAYLOR TRUSTE Database: LUST, Date of Government Version: 05/13/2020	4105 MISSION BL	SSW 1/4 - 1/2 (0.294 mi.)	O75	240

EXECUTIVE SUMMARY

Global Id: T0607303051
 Status: Completed - Case Closed

CPS-SLIC: Cleanup Program Sites (CPS; also known as Site Cleanups [SC] and formerly known as Spills, Leaks, Investigations, and Cleanups [SLIC] sites) included in GeoTracker. GeoTracker is the Water Boards data management system for sites that impact, or have the potential to impact, water quality in California, with emphasis on groundwater.

A review of the CPS-SLIC list, as provided by EDR, has revealed that there are 7 CPS-SLIC sites within approximately 0.5 miles of the target property.

<u>Equal/Higher Elevation</u>	<u>Address</u>	<u>Direction / Distance</u>	<u>Map ID</u>	<u>Page</u>
STRIP MALL Database: CPS-SLIC, Date of Government Version: 05/13/2020 Facility Status: Completed - Case Closed Global Id: T10000007705	1084 GARNET AVENUE	N 1/8 - 1/4 (0.173 mi.)	G40	123
PACIFIC BEACH TIRES Database: CPS-SLIC, Date of Government Version: 05/13/2020 Facility Status: Completed - Case Closed Global Id: T0608147917	1106 GARNET AV	NNE 1/8 - 1/4 (0.186 mi.)	G45	133
OCEAN CLEANERS Database: CPS-SLIC, Date of Government Version: 05/13/2020 Facility Status: Completed - Case Closed Global Id: SLT19797143	1186 GARNET AVE	NNE 1/8 - 1/4 (0.215 mi.)	I50	165
SAN DIEGO CYCLERY Database: CPS-SLIC, Date of Government Version: 05/13/2020 Facility Status: Completed - Case Closed Global Id: T0607301639	1463 GARNET	ENE 1/4 - 1/2 (0.495 mi.)	P82	257

<u>Lower Elevation</u>	<u>Address</u>	<u>Direction / Distance</u>	<u>Map ID</u>	<u>Page</u>
DUKE S GARAGE INC Database: CPS-SLIC, Date of Government Version: 05/13/2020 Facility Status: Completed - Case Closed Global Id: T0608138396	853 GRAND AV	WSW 1/8 - 1/4 (0.164 mi.)	F39	121
SDCTY-FIRE STATION # Database: CPS-SLIC, Date of Government Version: 05/13/2020 Facility Status: Completed - Case Closed Global Id: T0608188607	750 GRAND AV	W 1/8 - 1/4 (0.220 mi.)	K55	181
VERNON TAYLOR TRUSTE Database: CPS-SLIC, Date of Government Version: 05/13/2020 Facility Status: Completed - Case Closed Global Id: T06019789024	4105 MISSION BL	SSW 1/4 - 1/2 (0.294 mi.)	O75	240

State and tribal registered storage tank lists

UST: The Underground Storage Tank database contains registered USTs. USTs are regulated under Subtitle I of the Resource Conservation and Recovery Act (RCRA). The data come from the State Water Resources Control Board's Hazardous Substance Storage Container Database.

A review of the UST list, as provided by EDR, has revealed that there are 2 UST sites within

EXECUTIVE SUMMARY

approximately 0.25 miles of the target property.

<u>Equal/Higher Elevation</u>	<u>Address</u>	<u>Direction / Distance</u>	<u>Map ID</u>	<u>Page</u>
AT&T CALIFORNIA - M2 Database: UST, Date of Government Version: 03/09/2020 Facility Id: 37-000-121137	1075 HORNBLEND ST	NNE 0 - 1/8 (0.083 mi.)	C27	99
PACIFIC BELL PCBHCA1 Database: UST, Date of Government Version: 03/09/2020 Facility Id: H21137	1075 HORNBLEND ST	NNE 0 - 1/8 (0.083 mi.)	C28	100

ADDITIONAL ENVIRONMENTAL RECORDS

Local Lists of Hazardous waste / Contaminated Sites

CERS HAZ WASTE: List of sites in the California Environmental Protection Agency (CalEPA) Regulated Site Portal which fall under the Hazardous Chemical Management, Hazardous Waste Onsite Treatment, Household Hazardous Waste Collection, Hazardous Waste Generator, and RCRA LQ HW Generator programs.

A review of the CERS HAZ WASTE list, as provided by EDR, and dated 04/20/2020 has revealed that there are 3 CERS HAZ WASTE sites within approximately 0.25 miles of the target property.

<u>Equal/Higher Elevation</u>	<u>Address</u>	<u>Direction / Distance</u>	<u>Map ID</u>	<u>Page</u>
SHERWIN-WILLIAMS #15	980 HORNBLEND ST	NW 0 - 1/8 (0.097 mi.)	D32	102
<u>Lower Elevation</u>	<u>Address</u>	<u>Direction / Distance</u>	<u>Map ID</u>	<u>Page</u>
CVS PHARMACY #9937	4445 MISSION BLVD	W 1/8 - 1/4 (0.190 mi.)	H47	139
BACK IN A FLASH	4315 MISSION BL	WSW 1/8 - 1/4 (0.224 mi.)	K60	190

Local Lists of Registered Storage Tanks

SWEEPS UST: Statewide Environmental Evaluation and Planning System. This underground storage tank listing was updated and maintained by a company contacted by the SWRCB in the early 1990's. The listing is no longer updated or maintained. The local agency is the contact for more information on a site on the SWEEPS list.

A review of the SWEEPS UST list, as provided by EDR, and dated 06/01/1994 has revealed that there are 5 SWEEPS UST sites within approximately 0.25 miles of the target property.

<u>Equal/Higher Elevation</u>	<u>Address</u>	<u>Direction / Distance</u>	<u>Map ID</u>	<u>Page</u>
PACIFIC BELL PCBHCA1 Comp Number: 21137	1075 HORNBLEND ST	NNE 0 - 1/8 (0.083 mi.)	C24	73
PACIFIC BELL PCBHCA0 Status: A Tank Status: A Comp Number: 21137	1075 HORNBLEND ST	NNE 0 - 1/8 (0.083 mi.)	C25	73
<u>Lower Elevation</u>	<u>Address</u>	<u>Direction / Distance</u>	<u>Map ID</u>	<u>Page</u>
ROBO CAR WASH	835 GRAND AVE	WSW 1/8 - 1/4 (0.179 mi.)	F41	125

EXECUTIVE SUMMARY

Status: A Comp Number: 1469				
SDCTY-FIRE STATION #	750 GRAND AVE	W 1/8 - 1/4 (0.220 mi.)	K56	185
Status: A Tank Status: A Comp Number: 21136				
MISSION & GRAND SHEL	4343 MISSION BLVD	WSW 1/8 - 1/4 (0.224 mi.)	K63	209
Comp Number: 13018				

HIST UST: Historical UST Registered Database.

A review of the HIST UST list, as provided by EDR, and dated 10/15/1990 has revealed that there are 2 HIST UST sites within approximately 0.25 miles of the target property.

<u>Equal/Higher Elevation</u>	<u>Address</u>	<u>Direction / Distance</u>	<u>Map ID</u>	<u>Page</u>
PACIFIC BELL Facility Id: 00000056533	1075 HORNBLEND STREE	NNE 0 - 1/8 (0.083 mi.)	C26	74
PACIFIC BELL (M2-132)	1075 HORN BLEND	NNE 0 - 1/8 (0.083 mi.)	C29	100

CERS TANKS: List of sites in the California Environmental Protection Agency (CalEPA) Regulated Site Portal which fall under the Aboveground Petroleum Storage and Underground Storage Tank regulatory programs.

A review of the CERS TANKS list, as provided by EDR, and dated 04/20/2020 has revealed that there is 1 CERS TANKS site within approximately 0.25 miles of the target property.

<u>Equal/Higher Elevation</u>	<u>Address</u>	<u>Direction / Distance</u>	<u>Map ID</u>	<u>Page</u>
PACIFIC BELL	1075 HORNBLEND STREE	NNE 0 - 1/8 (0.083 mi.)	C26	74

Other Ascertainable Records

RCRA NonGen / NLR: RCRAInfo is EPA's comprehensive information system, providing access to data supporting the Resource Conservation and Recovery Act (RCRA) of 1976 and the Hazardous and Solid Waste Amendments (HSWA) of 1984. The database includes selective information on sites which generate, transport, store, treat and/or dispose of hazardous waste as defined by the Resource Conservation and Recovery Act (RCRA). Non-Generators do not presently generate hazardous waste.

A review of the RCRA NonGen / NLR list, as provided by EDR, and dated 03/23/2020 has revealed that there are 21 RCRA NonGen / NLR sites within approximately 0.25 miles of the target property.

<u>Equal/Higher Elevation</u>	<u>Address</u>	<u>Direction / Distance</u>	<u>Map ID</u>	<u>Page</u>
J DOUGLAS INC EPA ID:: CAD982061160	4425 CASS ST SUITE M	NNW 0 - 1/8 (0.062 mi.)	B22	70
AUDEO CHARTER SCHOOL EPA ID:: CAC003045660	959 HORNBLEND ST	NW 0 - 1/8 (0.079 mi.)	B23	72
SHERIN WILLIAMS #153 EPA ID:: CAL000396239	980 HORNBLEND ST	NW 0 - 1/8 (0.097 mi.)	D31	101
CARPENTIER SIMONE	1068 HORNBLEND ST	NNE 0 - 1/8 (0.103 mi.)	C33	113

EXECUTIVE SUMMARY

EPA ID:: CAC003048236				
SANDRA CHU	1150 GRAND AVE. #C	ENE 1/8 - 1/4 (0.136 mi.)	34	115
EPA ID:: CAC003020611				
A&I GARMO INC	1106 GARNET AVE	NNE 1/8 - 1/4 (0.186 mi.)	G44	132
EPA ID:: CAL000310136				
MSP INVESTMENT	1231 GRAND AVE	ENE 1/8 - 1/4 (0.220 mi.)	53	179
EPA ID:: CAC003040550				

<u>Lower Elevation</u>	<u>Address</u>	<u>Direction / Distance</u>	<u>Map ID</u>	<u>Page</u>
RAY & DENISE MELMER EPA ID:: CAC002983131	881 THOMAS AVENUE	SW 1/8 - 1/4 (0.147 mi.)	E35	116
MORRILL, DENISE EPA ID:: CAC002983955	881 THOMAS AVE	SW 1/8 - 1/4 (0.147 mi.)	E36	117
RAY & DENISE MELMER EPA ID:: CAC002983052	881 THOMAS AVE	SW 1/8 - 1/4 (0.147 mi.)	E37	118
CLAUDIA PUCCINELLI EPA ID:: CAC003026825	881 THOMAS AVE #4	SW 1/8 - 1/4 (0.147 mi.)	E38	120
KAISER THOMAS G (TE) EPA ID:: CAC002965702	842 REED AVE UNIT 3	SW 1/8 - 1/4 (0.191 mi.)	E48	163
ACE EXCAVATING EPA ID:: CAC002976860	4253 MISSION BLVD.	SW 1/8 - 1/4 (0.217 mi.)	J51	171
SDCTY FIRE STATION # EPA ID:: CAL000067514	750 GRAND AVE	W 1/8 - 1/4 (0.220 mi.)	K57	186
RALPHS GROCERY #207 EPA ID:: CAL000325828	4315 MISSION BLVD	WSW 1/8 - 1/4 (0.224 mi.)	K58	187
PB HOLDINGS LP EPA ID:: CAC002967099	4315 MISSION BLVD	WSW 1/8 - 1/4 (0.224 mi.)	K59	188
CUUNINGHAM SAN DIEGO EPA ID:: CAC003029071	1120 PACIFIC BEACH D	SE 1/8 - 1/4 (0.236 mi.)	L65	214
ELLEN CARRILLO EPA ID:: CAC003038093	1130 PACIFIC BEACH D	SE 1/8 - 1/4 (0.240 mi.)	L66	215
ANDREW MAFFEY EPA ID:: CAC003038092	1130 PACIFIC BEACH D	SE 1/8 - 1/4 (0.240 mi.)	L67	216
PROMENADE MALL DEVEL EPA ID:: CAC002988677	4150 MISSION BLVD.	WSW 1/8 - 1/4 (0.243 mi.)	J69	218
PROMENADE MALL DEVEL EPA ID:: CAC003008316	4150 MISSION BLVD.	WSW 1/8 - 1/4 (0.243 mi.)	J70	219

Cortese: The sites for the list are designated by the State Water Resource Control Board (LUST), the Integrated Waste Board (SWF/LS), and the Department of Toxic Substances Control (Cal-Sites).

A review of the Cortese list, as provided by EDR, and dated 03/23/2020 has revealed that there are 10 Cortese sites within approximately 0.5 miles of the target property.

<u>Equal/Higher Elevation</u>	<u>Address</u>	<u>Direction / Distance</u>	<u>Map ID</u>	<u>Page</u>
AMERICAN TIRE & SERV	1245 GARNET AV	NE 1/4 - 1/2 (0.266 mi.)	M71	221

EXECUTIVE SUMMARY

Cleanup Status: COMPLETED - CASE CLOSED

JAMES HERVEY JOHNSON 4525 MISSION BOULEVA WNW 1/4 - 1/2 (0.290 mi.) N73 234

Cleanup Status: COMPLETED - CASE CLOSED

PIT STOP 4603 MISSION BL WNW 1/4 - 1/2 (0.317 mi.) N76 244

Cleanup Status: COMPLETED - CASE CLOSED

STEVE AUTO REPAIR 4515 GRESHAM ST NE 1/4 - 1/2 (0.435 mi.) 81 252

Cleanup Status: COMPLETED - CASE CLOSED

<u>Lower Elevation</u>	<u>Address</u>	<u>Direction / Distance</u>	<u>Map ID</u>	<u>Page</u>
ROBO CAR WASH Cleanup Status: COMPLETED - CASE CLOSED	835 GRAND AV	WSW 1/8 - 1/4 (0.179 mi.)	F42	127
EMERALD PROPERTIES Cleanup Status: COMPLETED - CASE CLOSED	4253 MISSION BOULEVA	SW 1/8 - 1/4 (0.217 mi.)	J52	172
SDCTY-FIRE STATION # Cleanup Status: COMPLETED - CASE CLOSED	750 GRAND AV	W 1/8 - 1/4 (0.220 mi.)	K55	181
BACK IN A FLASH Cleanup Status: COMPLETED - CASE CLOSED	4315 MISSION BL	WSW 1/8 - 1/4 (0.224 mi.)	K60	190
MISSION & GRAND SHEL Cleanup Status: COMPLETED - CASE CLOSED	4343 MISSION BL	WSW 1/8 - 1/4 (0.224 mi.)	K62	207
VERNON TAYLOR TRUSTE Cleanup Status: COMPLETED - CASE CLOSED	4105 MISSION BL	SSW 1/4 - 1/2 (0.294 mi.)	O75	240

DRYCLEANERS: A list of drycleaner related facilities that have EPA ID numbers. These are facilities with certain SIC codes: power laundries, family and commercial; garment pressing and cleaners' agents; linen supply; coin-operated laundries and cleaning; drycleaning plants except rugs; carpet and upholster cleaning; industrial launderers; laundry and garment services.

A review of the DRYCLEANERS list, as provided by EDR, has revealed that there are 2 DRYCLEANERS sites within approximately 0.25 miles of the target property.

<u>Equal/Higher Elevation</u>	<u>Address</u>	<u>Direction / Distance</u>	<u>Map ID</u>	<u>Page</u>
OCEAN CLEANERS Database: DRYCLEANERS, Date of Government Version: 12/04/2019 EPA Id: CAD982428864	1186 GARNET AVE	NNE 1/8 - 1/4 (0.215 mi.)	I50	165
NIGHT OWL'S DRY CLEA Database: DRYCLEANERS, Date of Government Version: 12/04/2019 EPA Id: CAD981649247	1206 GARNET	NE 1/8 - 1/4 (0.242 mi.)	I68	217

HIST CORTESE: The sites for the list are designated by the State Water Resource Control Board [LUST], the Integrated Waste Board [SWF/LS], and the Department of Toxic Substances Control [CALSITES]. This listing is no longer updated by the state agency.

A review of the HIST CORTESE list, as provided by EDR, and dated 04/01/2001 has revealed that there are 9 HIST CORTESE sites within approximately 0.5 miles of the target property.

<u>Equal/Higher Elevation</u>	<u>Address</u>	<u>Direction / Distance</u>	<u>Map ID</u>	<u>Page</u>
AMERICAN TIRE & SERV	1245 GARNET AV	NE 1/4 - 1/2 (0.266 mi.)	M71	221

EXECUTIVE SUMMARY

Reg Id: 9UT3799				
PIT STOP	4603 MISSION BLVD	WNW 1/4 - 1/2 (0.317 mi.)	N78	247
Reg Id: 9UT3100				
STEVE AUTO REPAIR	4515 GRESHAM ST	NE 1/4 - 1/2 (0.435 mi.)	81	252
Reg Id: 9UT1715				
SAN DIEGO CYCLERY	1463 GARNET	ENE 1/4 - 1/2 (0.495 mi.)	P82	257
Reg Id: 9UT2878				
<u>Lower Elevation</u>	<u>Address</u>	<u>Direction / Distance</u>	<u>Map ID</u>	<u>Page</u>
ROBO CAR WASH	835 GRAND AV	WSW 1/8 - 1/4 (0.179 mi.)	F42	127
Reg Id: 9UT2214				
SDCTY-FIRE STATION #	750 GRAND AV	W 1/8 - 1/4 (0.220 mi.)	K55	181
Reg Id: 9UT1405				
KEMP AND PETERSON PR	4315 MISSION	WSW 1/8 - 1/4 (0.224 mi.)	K61	206
Reg Id: 9UT3348				
MISSION & GRAND SHEL	4343 MISSION BL	WSW 1/8 - 1/4 (0.224 mi.)	K62	207
Reg Id: 9UT2071				
VERNON TAYLOR TRUSTE	4105 MISSION BL	SSW 1/4 - 1/2 (0.294 mi.)	O75	240
Reg Id: 9UT799				

Notify 65: Listings of all Proposition 65 incidents reported to counties by the State Water Resources Control Board and the Regional Water Quality Control Board. This database is no longer updated by the reporting agency.

A review of the Notify 65 list, as provided by EDR, and dated 03/12/2020 has revealed that there are 6 Notify 65 sites within approximately 1 mile of the target property.

<u>Equal/Higher Elevation</u>	<u>Address</u>	<u>Direction / Distance</u>	<u>Map ID</u>	<u>Page</u>
CORNER OF HAINES/ROO	3910 HAINES	ESE 1/2 - 1 (0.677 mi.)	Q84	259
CORNER HAINES & ROOS	3910 HAINES	ESE 1/2 - 1 (0.677 mi.)	Q85	260
Not reported	1070 TOURMALINE ST.	N 1/2 - 1 (0.890 mi.)	87	266
<u>Lower Elevation</u>	<u>Address</u>	<u>Direction / Distance</u>	<u>Map ID</u>	<u>Page</u>
Not reported	822 GRAND AVE	W 1/8 - 1/4 (0.199 mi.)	F49	165
PACIFIC BEACH DR & M	AND CATAMARAN	SW 1/4 - 1/2 (0.355 mi.)	79	251
GRAND AVE & OCEAN BL		W 1/4 - 1/2 (0.363 mi.)	80	251

EDR HIGH RISK HISTORICAL RECORDS

EDR Exclusive Records

EDR Hist Auto: EDR has searched selected national collections of business directories and has collected listings of potential gas station/filling station/service station sites that were available to EDR researchers. EDR's review was limited to those categories of sources that might, in EDR's opinion, include

EXECUTIVE SUMMARY

gas station/filling station/service station establishments. The categories reviewed included, but were not limited to gas, gas station, gasoline station, filling station, auto, automobile repair, auto service station, service station, etc. This database falls within a category of information EDR classifies as "High Risk Historical Records", or HRHR. EDR's HRHR effort presents unique and sometimes proprietary data about past sites and operations that typically create environmental concerns, but may not show up in current government records searches.

A review of the EDR Hist Auto list, as provided by EDR, has revealed that there are 3 EDR Hist Auto sites within approximately 0.125 miles of the target property.

<u>Equal/Higher Elevation</u>	<u>Address</u>	<u>Direction / Distance</u>	<u>Map ID</u>	<u>Page</u>
MELTON JAMES S	1010 GRAND AVE	NNW 0 - 1/8 (0.020 mi.)	A18	69
DORMAN S INC	980 GRAND AVE	WNW 0 - 1/8 (0.038 mi.)	B20	69
<u>Lower Elevation</u>	<u>Address</u>	<u>Direction / Distance</u>	<u>Map ID</u>	<u>Page</u>
HOLTON E E	4284 CASS ST	SSW 0 - 1/8 (0.062 mi.)	21	70

EDR Hist Cleaner: EDR has searched selected national collections of business directories and has collected listings of potential dry cleaner sites that were available to EDR researchers. EDR's review was limited to those categories of sources that might, in EDR's opinion, include dry cleaning establishments. The categories reviewed included, but were not limited to dry cleaners, cleaners, laundry, laundromat, cleaning/laundry, wash & dry etc. This database falls within a category of information EDR classifies as "High Risk Historical Records", or HRHR. EDR's HRHR effort presents unique and sometimes proprietary data about past sites and operations that typically create environmental concerns, but may not show up in current government records searches.

A review of the EDR Hist Cleaner list, as provided by EDR, has revealed that there are 2 EDR Hist Cleaner sites within approximately 0.125 miles of the target property.

<u>Equal/Higher Elevation</u>	<u>Address</u>	<u>Direction / Distance</u>	<u>Map ID</u>	<u>Page</u>
DIVING LOCKER THE	1020 GRAND AVE	N 0 - 1/8 (0.035 mi.)	A19	69
<u>Lower Elevation</u>	<u>Address</u>	<u>Direction / Distance</u>	<u>Map ID</u>	<u>Page</u>
PACIFIC CLEANERS	909 GRAND AVE STE 6	WSW 0 - 1/8 (0.090 mi.)	30	101

EXECUTIVE SUMMARY

Due to poor or inadequate address information, the following sites were not mapped. Count: 1 records.

Site Name














MISSION BAY (MZB VOR)

Database(s)

San Diego Co. HMMD, SWEEPS UST

OVERVIEW MAP - 6131165.2S



-  Target Property
-  Sites at elevations higher than or equal to the target property
-  Sites at elevations lower than the target property
-  Manufactured Gas Plants
-  National Priority List Sites
-  Dept. Defense Sites
-  Indian Reservations BIA
-  Power transmission lines
-  Special Flood Hazard Area (1%)
-  0.2% Annual Chance Flood Hazard
-  National Wetland Inventory
-  State Wetlands
-  Areas of Concern



This report includes Interactive Map Layers to display and/or hide map information. The legend includes only those icons for the default map view.

SITE NAME: Industrial
 ADDRESS: 1011 Grand Avenue
 San Diego CA 92109
 LAT/LONG: 32.795234 / 117.250693

CLIENT: DMG, Inc.
 CONTACT: Paul Dubone
 INQUIRY #: 6131165.2s
 DATE: July 23, 2020 10:47 am

DETAIL MAP - 6131165.2S



Target Property

Sites at elevations higher than or equal to the target property

Sites at elevations lower than the target property

Manufactured Gas Plants

Sensitive Receptors

National Priority List Sites

Dept. Defense Sites

Indian Reservations BIA


Special Flood Hazard Area (1%)

0.2% Annual Chance Flood Hazard

National Wetland Inventory

State Wetlands

Areas of Concern



This report includes Interactive Map Layers to display and/or hide map information. The legend includes only those icons for the default map view.

SITE NAME: Industrial
 ADDRESS: 1011 Grand Avenue
 San Diego CA 92109
 LAT/LONG: 32.795234 / 117.250693

CLIENT: DMG, Inc.
 CONTACT: Paul Dubone
 INQUIRY #: 6131165.2s
 DATE: July 23, 2020 10:48 am

MAP FINDINGS SUMMARY

Database	Search Distance (Miles)	Target Property	< 1/8	1/8 - 1/4	1/4 - 1/2	1/2 - 1	> 1	Total Plotted
STANDARD ENVIRONMENTAL RECORDS								
<i>Federal NPL site list</i>								
NPL	1.000		0	0	0	0	NR	0
Proposed NPL	1.000		0	0	0	0	NR	0
NPL LIENS	1.000		0	0	0	0	NR	0
<i>Federal Delisted NPL site list</i>								
Delisted NPL	1.000		0	0	0	0	NR	0
<i>Federal CERCLIS list</i>								
FEDERAL FACILITY	0.500		0	0	0	NR	NR	0
SEMS	0.500		0	0	0	NR	NR	0
<i>Federal CERCLIS NFRAP site list</i>								
SEMS-ARCHIVE	0.500		0	0	0	NR	NR	0
<i>Federal RCRA CORRACTS facilities list</i>								
CORRACTS	1.000		0	0	0	0	NR	0
<i>Federal RCRA non-CORRACTS TSD facilities list</i>								
RCRA-TSDF	0.500		0	0	0	NR	NR	0
<i>Federal RCRA generators list</i>								
RCRA-LQG	0.250		1	1	NR	NR	NR	2
RCRA-SQG	0.250		0	2	NR	NR	NR	2
RCRA-VSQG	0.250		0	0	NR	NR	NR	0
<i>Federal institutional controls / engineering controls registries</i>								
LUCIS	0.500		0	0	0	NR	NR	0
US ENG CONTROLS	0.500		0	0	0	NR	NR	0
US INST CONTROLS	0.500		0	0	0	NR	NR	0
<i>Federal ERNS list</i>								
ERNS	0.001		0	NR	NR	NR	NR	0
<i>State- and tribal - equivalent NPL RESPONSE</i>								
RESPONSE	1.000		0	0	0	0	NR	0
<i>State- and tribal - equivalent CERCLIS ENVIROSTOR</i>								
ENVIROSTOR	1.000		0	0	1	1	NR	2
<i>State and tribal landfill and/or solid waste disposal site lists</i>								
SWF/LF	0.500		0	0	0	NR	NR	0
<i>State and tribal leaking storage tank lists</i>								
SAN DIEGO CO. SAM	0.500	1	0	7	5	NR	NR	13

MAP FINDINGS SUMMARY

Database	Search Distance (Miles)	Target Property	< 1/8	1/8 - 1/4	1/4 - 1/2	1/2 - 1	> 1	Total Plotted
LUST	0.500		0	9	9	NR	NR	18
INDIAN LUST	0.500		0	0	0	NR	NR	0
CPS-SLIC	0.500	1	0	5	2	NR	NR	8
State and tribal registered storage tank lists								
FEMA UST	0.250		0	0	NR	NR	NR	0
UST	0.250		2	0	NR	NR	NR	2
AST	0.250	1	0	0	NR	NR	NR	1
INDIAN UST	0.250		0	0	NR	NR	NR	0
State and tribal voluntary cleanup sites								
VCP	0.500		0	0	0	NR	NR	0
INDIAN VCP	0.500		0	0	0	NR	NR	0
State and tribal Brownfields sites								
BROWNFIELDS	0.500		0	0	0	NR	NR	0
ADDITIONAL ENVIRONMENTAL RECORDS								
Local Brownfield lists								
US BROWNFIELDS	0.500		0	0	0	NR	NR	0
Local Lists of Landfill / Solid Waste Disposal Sites								
WMUDS/SWAT	0.500		0	0	0	NR	NR	0
SWRCY	0.500		0	0	0	NR	NR	0
HAULERS	0.001		0	NR	NR	NR	NR	0
INDIAN ODI	0.500		0	0	0	NR	NR	0
DEBRIS REGION 9	0.500		0	0	0	NR	NR	0
ODI	0.500		0	0	0	NR	NR	0
IHS OPEN DUMPS	0.500		0	0	0	NR	NR	0
Local Lists of Hazardous waste / Contaminated Sites								
US HIST CDL	0.001		0	NR	NR	NR	NR	0
HIST Cal-Sites	1.000		0	0	0	0	NR	0
SCH	0.250		0	0	NR	NR	NR	0
CDL	0.001		0	NR	NR	NR	NR	0
San Diego Co. HMMD	0.001	1	0	NR	NR	NR	NR	1
Toxic Pits	1.000		0	0	0	0	NR	0
CERS HAZ WASTE	0.250	1	1	2	NR	NR	NR	4
US CDL	0.001		0	NR	NR	NR	NR	0
PFAS	0.500		0	0	0	NR	NR	0
Local Lists of Registered Storage Tanks								
SWEEPS UST	0.250	1	2	3	NR	NR	NR	6
HIST UST	0.250	2	2	0	NR	NR	NR	4
CA FID UST	0.250		0	0	NR	NR	NR	0
CERS TANKS	0.250		1	0	NR	NR	NR	1
Local Land Records								
LIENS	0.001		0	NR	NR	NR	NR	0

MAP FINDINGS SUMMARY

Database	Search Distance (Miles)	Target Property	< 1/8	1/8 - 1/4	1/4 - 1/2	1/2 - 1	> 1	Total Plotted
LIENS 2	0.001		0	NR	NR	NR	NR	0
DEED	0.500		0	0	0	NR	NR	0
Records of Emergency Release Reports								
HMIRS	0.001		0	NR	NR	NR	NR	0
CHMIRS	0.001		0	NR	NR	NR	NR	0
LDS	0.001		0	NR	NR	NR	NR	0
MCS	0.001		0	NR	NR	NR	NR	0
SPILLS 90	0.001		0	NR	NR	NR	NR	0
Other Ascertainable Records								
RCRA NonGen / NLR	0.250	2	4	17	NR	NR	NR	23
FUDS	1.000		0	0	0	0	NR	0
DOD	1.000		0	0	0	0	NR	0
SCRD DRYCLEANERS	0.500		0	0	0	NR	NR	0
US FIN ASSUR	0.001		0	NR	NR	NR	NR	0
EPA WATCH LIST	0.001		0	NR	NR	NR	NR	0
2020 COR ACTION	0.250		0	0	NR	NR	NR	0
TSCA	0.001		0	NR	NR	NR	NR	0
TRIS	0.001		0	NR	NR	NR	NR	0
SSTS	0.001		0	NR	NR	NR	NR	0
ROD	1.000		0	0	0	0	NR	0
RMP	0.001		0	NR	NR	NR	NR	0
RAATS	0.001		0	NR	NR	NR	NR	0
PRP	0.001		0	NR	NR	NR	NR	0
PADS	0.001		0	NR	NR	NR	NR	0
ICIS	0.001		0	NR	NR	NR	NR	0
FTTS	0.001		0	NR	NR	NR	NR	0
MLTS	0.001		0	NR	NR	NR	NR	0
COAL ASH DOE	0.001		0	NR	NR	NR	NR	0
COAL ASH EPA	0.500		0	0	0	NR	NR	0
PCB TRANSFORMER	0.001		0	NR	NR	NR	NR	0
RADINFO	0.001		0	NR	NR	NR	NR	0
HIST FTTS	0.001		0	NR	NR	NR	NR	0
DOT OPS	0.001		0	NR	NR	NR	NR	0
CONSENT	1.000		0	0	0	0	NR	0
INDIAN RESERV	1.000		0	0	0	0	NR	0
FUSRAP	1.000		0	0	0	0	NR	0
UMTRA	0.500		0	0	0	NR	NR	0
LEAD SMELTERS	0.001		0	NR	NR	NR	NR	0
US AIRS	0.001	1	0	NR	NR	NR	NR	1
US MINES	0.250		0	0	NR	NR	NR	0
ABANDONED MINES	0.250		0	0	NR	NR	NR	0
FINDS	0.001	3	0	NR	NR	NR	NR	3
ECHO	0.001	3	0	NR	NR	NR	NR	3
DOCKET HWC	0.001		0	NR	NR	NR	NR	0
UXO	1.000		0	0	0	0	NR	0
FUELS PROGRAM	0.250		0	0	NR	NR	NR	0
CA BOND EXP. PLAN	1.000		0	0	0	0	NR	0
Cortese	0.500		0	5	5	NR	NR	10
CUPA Listings	0.250		0	0	NR	NR	NR	0

MAP FINDINGS SUMMARY

Database	Search Distance (Miles)	Target Property	< 1/8	1/8 - 1/4	1/4 - 1/2	1/2 - 1	> 1	Total Plotted
DRYCLEANERS	0.250		0	2	NR	NR	NR	2
EMI	0.001		0	NR	NR	NR	NR	0
ENF	0.001		0	NR	NR	NR	NR	0
Financial Assurance	0.001		0	NR	NR	NR	NR	0
HAZNET	0.001	5	0	NR	NR	NR	NR	5
ICE	0.001		0	NR	NR	NR	NR	0
HIST CORTESE	0.500		0	4	5	NR	NR	9
HWP	1.000		0	0	0	0	NR	0
HWT	0.250		0	0	NR	NR	NR	0
MINES	0.250		0	0	NR	NR	NR	0
MWMP	0.250		0	0	NR	NR	NR	0
NPDES	0.001		0	NR	NR	NR	NR	0
PEST LIC	0.001		0	NR	NR	NR	NR	0
PROC	0.500		0	0	0	NR	NR	0
Notify 65	1.000		0	1	2	3	NR	6
UIC	0.001		0	NR	NR	NR	NR	0
UIC GEO	0.001		0	NR	NR	NR	NR	0
WASTEWATER PITS	0.500		0	0	0	NR	NR	0
WDS	0.001		0	NR	NR	NR	NR	0
WIP	0.250		0	0	NR	NR	NR	0
MILITARY PRIV SITES	0.001		0	NR	NR	NR	NR	0
PROJECT	0.001		0	NR	NR	NR	NR	0
WDR	0.001		0	NR	NR	NR	NR	0
SAN DIEGO CO LOP	0.001		0	NR	NR	NR	NR	0
CIWQS	0.001		0	NR	NR	NR	NR	0
CERS	0.001	2	0	NR	NR	NR	NR	2
NON-CASE INFO	0.001		0	NR	NR	NR	NR	0
OTHER OIL GAS	0.001		0	NR	NR	NR	NR	0
PROD WATER PONDS	0.001		0	NR	NR	NR	NR	0
SAMPLING POINT	0.001		0	NR	NR	NR	NR	0
WELL STIM PROJ	0.001		0	NR	NR	NR	NR	0
MINES MRDS	0.001		0	NR	NR	NR	NR	0
HWTS	TP	6	NR	NR	NR	NR	NR	6
<u>EDR HIGH RISK HISTORICAL RECORDS</u>								
<i>EDR Exclusive Records</i>								
EDR MGP	1.000		0	0	0	0	NR	0
EDR Hist Auto	0.125	1	3	NR	NR	NR	NR	4
EDR Hist Cleaner	0.125	1	2	NR	NR	NR	NR	3
<u>EDR RECOVERED GOVERNMENT ARCHIVES</u>								
<i>Exclusive Recovered Govt. Archives</i>								
RGA LF	0.001		0	NR	NR	NR	NR	0
RGA LUST	0.001	1	0	NR	NR	NR	NR	1
- Totals --		33	18	58	29	4	0	142

MAP FINDINGS SUMMARY

<u>Database</u>	<u>Search Distance (Miles)</u>	<u>Target Property</u>	<u>< 1/8</u>	<u>1/8 - 1/4</u>	<u>1/4 - 1/2</u>	<u>1/2 - 1</u>	<u>> 1</u>	<u>Total Plotted</u>
-----------------	--	----------------------------	-----------------	------------------	------------------	----------------	---------------	--------------------------

NOTES:

TP = Target Property

NR = Not Requested at this Search Distance

Sites may be listed in more than one database

Map ID
Direction
Distance
Elevation

MAP FINDINGS

Site

Database(s)

EDR ID Number
EPA ID Number

A1 **DORMAN'S TIRE & AUTO CARE #24**
Target **1011 GRAND AVE**
Property **SAN DIEGO, CA 92109**

SWEEPS UST **U001572784**
HIST UST **N/A**

Site 1 of 19 in cluster A

Actual:
28 ft.

SWEEPS UST:
Name: DORMAN'S TIRE & AUTO CARE #24
Address: 1011 GRAND AVE
City: SAN DIEGO
Status: Active
Comp Number: 12579
Number: 9
Board Of Equalization: 44-022603
Referral Date: Not reported
Action Date: 06-26-92
Created Date: 02-29-88
Owner Tank Id: Not reported
SWRCB Tank Id: Not reported
Tank Status: Not reported
Capacity: Not reported
Active Date: Not reported
Tank Use: Not reported
STG: Not reported
Content: Not reported
Number Of Tanks: Not reported

Name: DORMAN'S TIRE & AUTO CARE #24
Address: 1011 GRAND AVE
City: SAN DIEGO
Status: Not reported
Comp Number: 12579
Number: Not reported
Board Of Equalization: 44-022603
Referral Date: Not reported
Action Date: Not reported
Created Date: Not reported
Owner Tank Id: Not reported
SWRCB Tank Id: 37-000-012579-000001
Tank Status: Not reported
Capacity: 500
Active Date: Not reported
Tank Use: PETROLEUM
STG: WASTE
Content: Not reported
Number Of Tanks: 1

HIST UST:
Name: DORMAN'S TIRE & AUTO CARE #24
Address: 1011 GRAND AVE
City,State,Zip: SAN DIEGO, CA 92109
File Number: Not reported
URL: Not reported
Region: STATE
Facility ID: 00000001173
Facility Type: Other
Other Type: AUTO SERVICE/TIRES
Contact Name: DARREL LAMP/MANAGER
Telephone: 6192745420

Map ID
Direction
Distance
Elevation

MAP FINDINGS

Site

Database(s)

EDR ID Number
EPA ID Number

DORMAN'S TIRE & AUTO CARE #24 (Continued)

U001572784

Owner Name: D.C.H., INC., DBA DORMAN'S TIR
Owner Address: 2301 MAIN STREET
Owner City,St,Zip: SAN DIEGO, CA 92113
Total Tanks: 0001

Tank Num: 001
Container Num: 2484
Year Installed: 1981
Tank Capacity: 00000500
Tank Used for: WASTE
Type of Fuel: WASTE OIL
Container Construction Thickness: Not reported
Leak Detection: Visual

A2 **DORMAN'S TIRE AND AUTO CARE**
Target **1011 GRAND AVE.**
Property **SAN DIEGO, CA 92806**

HWTS **S124951559**
N/A

Site 2 of 19 in cluster A

Actual:
28 ft.

HWTS:
Name: DORMAN'S TIRE AND AUTO CARE
Address: 1011 GRAND AVE.
Address 2: Not reported
City,State,Zip: SAN DIEGO, CA 928060000
EPA ID: CAX000070979
Inactive Date: 04/30/1986
Create Date: 03/20/1984
Last Act Date: 07/10/2001
Mailing Name: Not reported
Mailing Address: CORPORATE OFFICES
Mailing Address 2: Not reported
Mailing City,State,Zip: SAN DIEGO, CA 921130000
Owner Name: STEVE DOMAN/DISTRICT MANAGER
Owner Address: --
Owner Address 2: Not reported
Owner City,State,Zip: --, 99 --
Contact Name: UNDELIVERABLE SURVEY 1-25-95LH
Contact Address: --
Contact Address 2: Not reported
City,State,Zip: --, 99 --

A3 **GOODYEAR AUTO SERVICE CENTER**
Target **1011 GRAND AVE**
Property **SAN DIEGO, CA 92806**

HAZNET **S113010199**
HWTS **N/A**

Site 3 of 19 in cluster A

Actual:
28 ft.

HAZNET:
Name: GOODYEAR AUTO SERVICE CENTER
Address: 1011 GRAND AVE
Address 2: Not reported
City,State,Zip: SAN DIEGO, CA 928060000
Contact: CHRISTINE TOMKO
Telephone: 2167963709
Mailing Name: Not reported

Map ID
Direction
Distance
Elevation

MAP FINDINGS

Site

Database(s)

EDR ID Number
EPA ID Number

GOODYEAR AUTO SERVICE CENTER (Continued)

S113010199

Mailing Address:	1144 E MARKET ST
Year:	1996
Gepaid:	CAD981683600
TSD EPA ID:	CAD089446710
CA Waste Code:	133 - Aqueous solution with total organic residues 10 percent or more
Disposal Method:	H01 - Transfer Station
Tons:	0.4586
Year:	1995
Gepaid:	CAD981683600
TSD EPA ID:	CAD093459485
CA Waste Code:	214 - Unspecified solvent mixture
Disposal Method:	H01 - Transfer Station
Tons:	0.072
Year:	1995
Gepaid:	CAD981683600
TSD EPA ID:	CAT080013352
CA Waste Code:	135 - Unspecified aqueous solution
Disposal Method:	-
Tons:	0.462
Year:	1995
Gepaid:	CAD981683600
TSD EPA ID:	CAD981696420
CA Waste Code:	134 - Aqueous solution with total organic residues less than 10 percent
Disposal Method:	-
Tons:	0.462
Year:	1994
Gepaid:	CAD981683600
TSD EPA ID:	CAT080013352
CA Waste Code:	135 - Unspecified aqueous solution
Disposal Method:	R01 - Recycler
Tons:	1.386
Year:	1993
Gepaid:	CAD981683600
TSD EPA ID:	CAT080013352
CA Waste Code:	135 - Unspecified aqueous solution
Disposal Method:	R01 - Recycler
Tons:	0.462
Year:	1990
Gepaid:	CAD981683600
TSD EPA ID:	CAT080013352
CA Waste Code:	135 - Unspecified aqueous solution
Disposal Method:	R01 - Recycler
Tons:	0.2293
Year:	1989
Gepaid:	CAD981683600
TSD EPA ID:	CAT080013352
CA Waste Code:	135 - Unspecified aqueous solution
Disposal Method:	R01 - Recycler

Map ID
Direction
Distance
Elevation

MAP FINDINGS

Site

Database(s)

EDR ID Number
EPA ID Number

GOODYEAR AUTO SERVICE CENTER (Continued)

S113010199

Tons: 0.1668

Additional Info:
Year: 1994
Gen EPA ID: CAD981683600

Shipment Date: 19941228
Creation Date: 3/29/1996 0:00:00
Receipt Date: 19941228
Manifest ID: 95249429
Trans EPA ID: CAD028277036
Trans Name: Not reported
Trans 2 EPA ID: Not reported
Trans 2 Name: Not reported
TSDf EPA ID: CAT080013352
Trans Name: Not reported
TSDf Alt EPA ID: Not reported
TSDf Alt Name: Not reported
Waste Code Description: 135 - Unspecified aqueous solution
RCRA Code: Not reported
Meth Code: R01 - Recycler
Quantity Tons: 0.462
Waste Quantity: 110
Quantity Unit: G
Additional Code 1: Not reported
Additional Code 2: Not reported
Additional Code 3: Not reported
Additional Code 4: Not reported
Additional Code 5: Not reported

Shipment Date: 19940810
Creation Date: 3/29/1996 0:00:00
Receipt Date: 19940810
Manifest ID: 93715569
Trans EPA ID: CAD028277036
Trans Name: Not reported
Trans 2 EPA ID: Not reported
Trans 2 Name: Not reported
TSDf EPA ID: CAT080013352
Trans Name: Not reported
TSDf Alt EPA ID: Not reported
TSDf Alt Name: Not reported
Waste Code Description: 135 - Unspecified aqueous solution
RCRA Code: Not reported
Meth Code: R01 - Recycler
Quantity Tons: 0.462
Waste Quantity: 110
Quantity Unit: G
Additional Code 1: Not reported
Additional Code 2: Not reported
Additional Code 3: Not reported
Additional Code 4: Not reported
Additional Code 5: Not reported

Shipment Date: 19940325
Creation Date: 10/5/1995 0:00:00

Map ID
Direction
Distance
Elevation

MAP FINDINGS

Site

Database(s)

EDR ID Number
EPA ID Number

GOODYEAR AUTO SERVICE CENTER (Continued)

S113010199

Receipt Date: 19940329
Manifest ID: 93321969
Trans EPA ID: CAD028277036
Trans Name: Not reported
Trans 2 EPA ID: Not reported
Trans 2 Name: Not reported
TSDf EPA ID: CAT080013352
Trans Name: Not reported
TSDf Alt EPA ID: Not reported
TSDf Alt Name: Not reported
Waste Code Description: 135 - Unspecified aqueous solution
RCRA Code: Not reported
Meth Code: R01 - Recycler
Quantity Tons: 0.462
Waste Quantity: 110
Quantity Unit: G
Additional Code 1: Not reported
Additional Code 2: Not reported
Additional Code 3: Not reported
Additional Code 4: Not reported
Additional Code 5: Not reported

Additional Info:

Year: 1995
Gen EPA ID: CAD981683600

Shipment Date: 19951120
Creation Date: 7/26/1996 0:00:00
Receipt Date: 19951129
Manifest ID: 95759677
Trans EPA ID: ILD984908202
Trans Name: Not reported
Trans 2 EPA ID: ILD984908202
Trans 2 Name: Not reported
TSDf EPA ID: CAD093459485
Trans Name: Not reported
TSDf Alt EPA ID: Not reported
TSDf Alt Name: Not reported
Waste Code Description: 214 - Unspecified solvent mixture
RCRA Code: D039
Meth Code: H01 - Transfer Station
Quantity Tons: 0.0144
Waste Quantity: 4
Quantity Unit: G
Additional Code 1: Not reported
Additional Code 2: Not reported
Additional Code 3: Not reported
Additional Code 4: Not reported
Additional Code 5: Not reported

Shipment Date: 19950927
Creation Date: 7/26/1996 0:00:00
Receipt Date: 19951003
Manifest ID: 95484662
Trans EPA ID: ILD984908202
Trans Name: Not reported
Trans 2 EPA ID: ILD984908202

Map ID
Direction
Distance
Elevation

MAP FINDINGS

Site

Database(s)

EDR ID Number
EPA ID Number

GOODYEAR AUTO SERVICE CENTER (Continued)

S113010199

Trans 2 Name: Not reported
TSDf EPA ID: CAD093459485
Trans Name: Not reported
TSDf Alt EPA ID: Not reported
TSDf Alt Name: Not reported
Waste Code Description: 214 - Unspecified solvent mixture
RCRA Code: D039
Meth Code: H01 - Transfer Station
Quantity Tons: 0.0144
Waste Quantity: 4
Quantity Unit: G
Additional Code 1: Not reported
Additional Code 2: Not reported
Additional Code 3: Not reported
Additional Code 4: Not reported
Additional Code 5: Not reported

Shipment Date: 19950731
Creation Date: 4/2/1996 0:00:00
Receipt Date: 19950803
Manifest ID: 95604082
Trans EPA ID: ILD984908202
Trans Name: Not reported
Trans 2 EPA ID: ILD984908202
Trans 2 Name: Not reported
TSDf EPA ID: CAD093459485
Trans Name: Not reported
TSDf Alt EPA ID: CAD093459485
TSDf Alt Name: Not reported
Waste Code Description: 214 - Unspecified solvent mixture
RCRA Code: D039
Meth Code: H01 - Transfer Station
Quantity Tons: 0.0144
Waste Quantity: 4
Quantity Unit: G
Additional Code 1: Not reported
Additional Code 2: Not reported
Additional Code 3: Not reported
Additional Code 4: Not reported
Additional Code 5: Not reported

Shipment Date: 19950728
Creation Date: 4/2/1996 0:00:00
Receipt Date: 19950731
Manifest ID: 95679201
Trans EPA ID: CAL000027724
Trans Name: Not reported
Trans 2 EPA ID: Not reported
Trans 2 Name: Not reported
TSDf EPA ID: CAD981696420
Trans Name: Not reported
TSDf Alt EPA ID: CAD981696420
TSDf Alt Name: Not reported
Waste Code Description: 134 - Aqueous solution with <10% total organic residues
RCRA Code: Not reported
Meth Code: - Not reported
Quantity Tons: 0.462

Map ID
Direction
Distance
Elevation

MAP FINDINGS

Site

Database(s)

EDR ID Number
EPA ID Number

GOODYEAR AUTO SERVICE CENTER (Continued)

S113010199

Waste Quantity:	110
Quantity Unit:	G
Additional Code 1:	Not reported
Additional Code 2:	Not reported
Additional Code 3:	Not reported
Additional Code 4:	Not reported
Additional Code 5:	Not reported
Shipment Date:	19950606
Creation Date:	4/2/1996 0:00:00
Receipt Date:	19950614
Manifest ID:	95519558
Trans EPA ID:	ILD984908202
Trans Name:	Not reported
Trans 2 EPA ID:	ILD984908202
Trans 2 Name:	Not reported
TSDf EPA ID:	CAD093459485
Trans Name:	Not reported
TSDf Alt EPA ID:	CAD093459485
TSDf Alt Name:	Not reported
Waste Code Description:	214 - Unspecified solvent mixture
RCRA Code:	D039
Meth Code:	H01 - Transfer Station
Quantity Tons:	0.0144
Waste Quantity:	4
Quantity Unit:	G
Additional Code 1:	Not reported
Additional Code 2:	Not reported
Additional Code 3:	Not reported
Additional Code 4:	Not reported
Additional Code 5:	Not reported
Shipment Date:	19950411
Creation Date:	3/29/1996 0:00:00
Receipt Date:	19950420
Manifest ID:	95044266
Trans EPA ID:	ILD984908202
Trans Name:	Not reported
Trans 2 EPA ID:	ILD984908202
Trans 2 Name:	Not reported
TSDf EPA ID:	CAD093459485
Trans Name:	Not reported
TSDf Alt EPA ID:	CAD093459485
TSDf Alt Name:	Not reported
Waste Code Description:	214 - Unspecified solvent mixture
RCRA Code:	D039
Meth Code:	H01 - Transfer Station
Quantity Tons:	0.0144
Waste Quantity:	4
Quantity Unit:	G
Additional Code 1:	Not reported
Additional Code 2:	Not reported
Additional Code 3:	Not reported
Additional Code 4:	Not reported
Additional Code 5:	Not reported

Map ID
Direction
Distance
Elevation

MAP FINDINGS

Site

Database(s)

EDR ID Number
EPA ID Number

GOODYEAR AUTO SERVICE CENTER (Continued)

S113010199

Additional Info:

Year:	1996
Gen EPA ID:	CAD981683600
Shipment Date:	19960312
Creation Date:	10/16/1996 0:00:00
Receipt Date:	19960313
Manifest ID:	95666514
Trans EPA ID:	CAT982518433
Trans Name:	Not reported
Trans 2 EPA ID:	Not reported
Trans 2 Name:	Not reported
TSDF EPA ID:	CAD089446710
Trans Name:	Not reported
TSDF Alt EPA ID:	Not reported
TSDF Alt Name:	Not reported
Waste Code Description:	133 - Aqueous solution with 10% or more total organic residues
RCRA Code:	Not reported
Meth Code:	H01 - Transfer Station
Quantity Tons:	0.2293
Waste Quantity:	55
Quantity Unit:	G
Additional Code 1:	Not reported
Additional Code 2:	Not reported
Additional Code 3:	Not reported
Additional Code 4:	Not reported
Additional Code 5:	Not reported
Shipment Date:	19960110
Creation Date:	10/9/1996 0:00:00
Receipt Date:	19960111
Manifest ID:	95667997
Trans EPA ID:	CAT982518433
Trans Name:	Not reported
Trans 2 EPA ID:	Not reported
Trans 2 Name:	Not reported
TSDF EPA ID:	CAD089446710
Trans Name:	Not reported
TSDF Alt EPA ID:	Not reported
TSDF Alt Name:	Not reported
Waste Code Description:	133 - Aqueous solution with 10% or more total organic residues
RCRA Code:	Not reported
Meth Code:	H01 - Transfer Station
Quantity Tons:	0.2293
Waste Quantity:	55
Quantity Unit:	G
Additional Code 1:	Not reported
Additional Code 2:	Not reported
Additional Code 3:	Not reported
Additional Code 4:	Not reported
Additional Code 5:	Not reported

Additional Info:

Year:	1993
Gen EPA ID:	CAD981683600

Map ID
Direction
Distance
Elevation

MAP FINDINGS

Site

Database(s)

EDR ID Number
EPA ID Number

GOODYEAR AUTO SERVICE CENTER (Continued)

S113010199

Shipment Date: 19931021
Creation Date: 9/13/1995 0:00:00
Receipt Date: 19931021
Manifest ID: 93149830
Trans EPA ID: CAD028277036
Trans Name: Not reported
Trans 2 EPA ID: Not reported
Trans 2 Name: Not reported
TSDf EPA ID: CAT080013352
Trans Name: Not reported
TSDf Alt EPA ID: Not reported
TSDf Alt Name: Not reported
Waste Code Description: 135 - Unspecified aqueous solution
RCRA Code: Not reported
Meth Code: R01 - Recycler
Quantity Tons: 0.462
Waste Quantity: 110
Quantity Unit: G
Additional Code 1: Not reported
Additional Code 2: Not reported
Additional Code 3: Not reported
Additional Code 4: Not reported
Additional Code 5: Not reported

HWTS:

Name: GOODYEAR AUTO SERVICE CENTER
Address: 1011 GRAND AVE
Address 2: Not reported
City,State,Zip: SAN DIEGO, CA 928060000
EPA ID: CAD981683600
Inactive Date: 06/30/1997
Create Date: 04/10/1987
Last Act Date: 12/24/1997
Mailing Name: Not reported
Mailing Address: 1144 E MARKET ST
Mailing Address 2: Not reported
Mailing City,State,Zip: AKRON, OH 443161000
Owner Name: THE GOODYEAR TIRE & RUBBER CO
Owner Address: 1144 E MARKET ST
Owner Address 2: Not reported
Owner City,State,Zip: AKRON, OH 443161000
Contact Name: CHRISTINE TOMKO
Contact Address: 1144 E MARKET ST___CANX V97 AH
Contact Address 2: Not reported
City,State,Zip: AKRON, OH 443161000

NAICS:

EPA ID: CAD981683600
Create Date: 2002-03-14 16:36:26
NAICS Code: 811111
NAICS Description: General Automotive Repair
Issued EPA ID Date: 1987-04-10 00:00:00
Inactive Date: 1997-06-30 00:00:00
Facility Name: GOODYEAR AUTO SERVICE CENTER
Facility Address: 1011 GRAND AVE
Facility Address 2: Not reported
Facility City: SAN DIEGO

Map ID
Direction
Distance
Elevation

MAP FINDINGS

Site

Database(s)

EDR ID Number
EPA ID Number

GOODYEAR AUTO SERVICE CENTER (Continued)

S113010199

Facility County: 37
Facility State: CA
Facility Zip: 928060000

**A4
Target
Property**

**CAUSWAY IDEAL CLEANERS & LAUNDRY
1011 GRAND AVE
SAN DIEGO, CA**

**EDR Hist Cleaner 1009128329
N/A**

Site 4 of 19 in cluster A

**Actual:
28 ft.**

EDR Hist Cleaner

Year: Name: Type:
1961 CAUSWAY IDEAL CLEANERS & LAUNDR CLEANERS AND DYERS

**A5
Target
Property**

**EXPRESS TIRE
1011 GRAND AV
SAN DIEGO, CA**

**RGA LUST S114615807
N/A**

Site 5 of 19 in cluster A

**Actual:
28 ft.**

RGA LUST:

Name: EXPRESS TIRE
Address: 1011 GRAND AV
City: SAN DIEGO
State: SAN DIEGO
2007 EXPRESS TIRE 1011 GRAND AV
Name: EXPRESS TIRE
Address: 1011 GRAND AV
City: SAN DIEGO
State: SAN DIEGO
2006 EXPRESS TIRE 1011 GRAND AV
Name: EXPRESS TIRE
Address: 1011 GRAND AV
City: SAN DIEGO
State: SAN DIEGO
2005 EXPRESS TIRE 1011 GRAND AV
Name: EXPRESS TIRE
Address: 1011 GRAND AV
City: SAN DIEGO
State: SAN DIEGO
2004 EXPRESS TIRE 1011 GRAND AV
Name: EXPRESS TIRE
Address: 1011 GRAND AV
City: SAN DIEGO
State: SAN DIEGO
2003 EXPRESS TIRE 1011 GRAND AV

Map ID
Direction
Distance
Elevation

MAP FINDINGS

Site

Database(s)

EDR ID Number
EPA ID Number

A6
Target
Property

EXPRESS TIRE
1011 GRAND AV
SAN DIEGO, CA 92109

SAN DIEGO CO. SAM
CPS-SLIC
CERS

S105693423
N/A

Site 6 of 19 in cluster A

Actual:
28 ft.

SAN DIEGO CO. SAM:
Name: EXPRESS TIRE
Address: 1011 GRAND AV
City,State,Zip: SAN DIEGO, CA 92109
Case Number: H12579-001
Agency: DEH Site Assessment & Mitigation
Funding: Private - VAP
Facility Type: Soils Only
Facility Status: Closed Case
Date: 1/6/2003
Date Began: 3/14/2002

CPS-SLIC:
Name: EXPRESS TIRE
Address: 1011 GRAND AV
City,State,Zip: SAN DIEGO, CA 92109
Region: STATE
Facility Status: Completed - Case Closed
Status Date: 01/06/2003
Global Id: T0608129077
Lead Agency: SAN DIEGO COUNTY LOP
Lead Agency Case Number: H12579-001
Latitude: 32.795258
Longitude: -117.25071
Case Type: Cleanup Program Site
Case Worker: JC
Local Agency: SAN DIEGO COUNTY LOP
RB Case Number: Not reported
File Location: Local Agency
Potential Media Affected: Soil
Potential Contaminants of Concern: Waste Oil / Motor / Hydraulic / Lubricating
Site History: Not reported

[Click here to access the California GeoTracker records for this facility:](#)

CERS:
Name: EXPRESS TIRE
Address: 1011 GRAND AV
City,State,Zip: SAN DIEGO, CA 92109
Site ID: 207371
CERS ID: T0608129077
CERS Description: Cleanup Program Site

Affiliation:
Affiliation Type Desc: Local Agency Caseworker
Entity Name: JAMES CLAY - SAN DIEGO COUNTY LOP
Entity Title: Not reported
Affiliation Address: P.O. Box 129261
Affiliation City: San Diego
Affiliation State: CA
Affiliation Country: Not reported
Affiliation Zip: Not reported
Affiliation Phone: Not reported

Map ID
Direction
Distance
Elevation

MAP FINDINGS

Site

Database(s)

EDR ID Number
EPA ID Number

A7 FIRESTONE COMPLETE AUTO CARE #793855
Target 1011 GRAND AVE
Property SAN DIEGO, CA 92109

FINDS 1024701421
ECHO N/A

Site 7 of 19 in cluster A

Actual: FINDS:
28 ft. Registry ID: 110070489815

Click Here:

Environmental Interest/Information System:

RCRAInfo is a national information system that supports the Resource Conservation and Recovery Act (RCRA) program through the tracking of events and activities related to facilities that generate, transport, and treat, store, or dispose of hazardous waste. RCRAInfo allows RCRA program staff to track the notification, permit, compliance, and corrective action activities required under RCRA.

[Click this hyperlink](#) while viewing on your computer to access additional FINDS: detail in the EDR Site Report.

ECHO:

Envid: 1024701421
Registry ID: 110070489815
DFR URL: <http://echo.epa.gov/detailed-facility-report?fid=110070489815>
Name: FIRESTONE COMPLETE AUTO CARE #793855
Address: 1011 GRAND AVE
City,State,Zip: SAN DIEGO, CA 92109

A8 WINSTON TIRE COMPANY #288
Target 1011 GRAND AVE
Property SAN DIEGO, CA 92109

HAZNET S113108904
HWTS N/A

Site 8 of 19 in cluster A

Actual: HAZNET:
28 ft. Name: WINSTON TIRE COMPANY #288
Address: 1011 GRAND AVE
Address 2: Not reported
City,State,Zip: SAN DIEGO, CA 921090000
Contact: MICHELLE PETERS R F MGR
Telephone: 8189721200
Mailing Name: Not reported
Mailing Address: 900 W ALAMEDA AVE

Year: 2000
Gepaid: CAL000214858
TSD EPA ID: CAT080013352
CA Waste Code: 223 - Unspecified oil-containing waste
Disposal Method: R01 - Recycler
Tons: 0.3127

Year: 2000
Gepaid: CAL000214858
TSD EPA ID: CAT080033681
CA Waste Code: 352 - Other organic solids
Disposal Method: H01 - Transfer Station
Tons: 0.175

Year: 2000

Map ID
Direction
Distance
Elevation

MAP FINDINGS

Site

Database(s)

EDR ID Number
EPA ID Number

WINSTON TIRE COMPANY #288 (Continued)

S113108904

Gepaid: CAL000214858
TSD EPA ID: CAT000613893
CA Waste Code: 134 - Aqueous solution with total organic residues less than 10 percent
Disposal Method: H01 - Transfer Station
Tons: 0.021

Year: 1999
Gepaid: CAL000214858
TSD EPA ID: CAT080025711
CA Waste Code: 134 - Aqueous solution with total organic residues less than 10 percent
Disposal Method: H01 - Transfer Station
Tons: 0.336

Additional Info:

Year: 1999
Gen EPA ID: CAL000214858

Shipment Date: 19991123
Creation Date: 1/19/2000 0:00:00
Receipt Date: 19991127
Manifest ID: 99133025
Trans EPA ID: CAD028277036
Trans Name: Not reported
Trans 2 EPA ID: Not reported
Trans 2 Name: Not reported
TSD EPA ID: CAT080025711
Trans Name: Not reported
TSD EPA ID: Not reported
TSD EPA Name: Not reported
Waste Code Description: 134 - Aqueous solution with <10% total organic residues
RCRA Code: Not reported
Meth Code: H01 - Transfer Station
Quantity Tons: 0.336
Waste Quantity: 80
Quantity Unit: G
Additional Code 1: Not reported
Additional Code 2: Not reported
Additional Code 3: Not reported
Additional Code 4: Not reported
Additional Code 5: Not reported

Additional Info:

Year: 2000
Gen EPA ID: CAL000214858

Shipment Date: 20001229
Creation Date: 4/19/2001 0:00:00
Receipt Date: 20010118
Manifest ID: 20228883
Trans EPA ID: CAD028277036
Trans Name: Not reported
Trans 2 EPA ID: Not reported
Trans 2 Name: Not reported

Map ID
Direction
Distance
Elevation

MAP FINDINGS

Site

Database(s)

EDR ID Number
EPA ID Number

WINSTON TIRE COMPANY #288 (Continued)

S113108904

TSDF EPA ID:	CAT080013352
Trans Name:	Not reported
TSDF Alt EPA ID:	Not reported
TSDF Alt Name:	Not reported
Waste Code Description:	223 - Unspecified oil-containing waste
RCRA Code:	Not reported
Meth Code:	R01 - Recycler
Quantity Tons:	0.3127
Waste Quantity:	75
Quantity Unit:	G
Additional Code 1:	Not reported
Additional Code 2:	Not reported
Additional Code 3:	Not reported
Additional Code 4:	Not reported
Additional Code 5:	Not reported
Shipment Date:	20001101
Creation Date:	1/9/2001 0:00:00
Receipt Date:	20001106
Manifest ID:	20289611
Trans EPA ID:	SCR000075150
Trans Name:	Not reported
Trans 2 EPA ID:	SCR000074591
Trans 2 Name:	Not reported
TSDF EPA ID:	CAT000613893
Trans Name:	Not reported
TSDF Alt EPA ID:	Not reported
TSDF Alt Name:	Not reported
Waste Code Description:	134 - Aqueous solution with <10% total organic residues
RCRA Code:	D039
Meth Code:	H01 - Transfer Station
Quantity Tons:	0.021
Waste Quantity:	5
Quantity Unit:	G
Additional Code 1:	Not reported
Additional Code 2:	Not reported
Additional Code 3:	Not reported
Additional Code 4:	Not reported
Additional Code 5:	Not reported
Shipment Date:	20000224
Creation Date:	5/23/2000 0:00:00
Receipt Date:	20000315
Manifest ID:	99627577
Trans EPA ID:	CAD028277036
Trans Name:	Not reported
Trans 2 EPA ID:	Not reported
Trans 2 Name:	Not reported
TSDF EPA ID:	CAT080033681
Trans Name:	Not reported
TSDF Alt EPA ID:	Not reported
TSDF Alt Name:	Not reported
Waste Code Description:	352 - Other organic solids
RCRA Code:	Not reported
Meth Code:	H01 - Transfer Station
Quantity Tons:	0.175
Waste Quantity:	350

Map ID
 Direction
 Distance
 Elevation

MAP FINDINGS

Site

Database(s)

EDR ID Number
 EPA ID Number

WINSTON TIRE COMPANY #288 (Continued)

S113108904

Quantity Unit: P
 Additional Code 1: Not reported
 Additional Code 2: Not reported
 Additional Code 3: Not reported
 Additional Code 4: Not reported
 Additional Code 5: Not reported

HWTS:

Name: WINSTON TIRE COMPANY #288
 Address: 1011 GRAND AVE
 Address 2: Not reported
 City,State,Zip: SAN DIEGO, CA 921090000
 EPA ID: CAL000214858
 Inactive Date: 06/30/2001
 Create Date: 10/28/1999
 Last Act Date: 09/12/2001
 Mailing Name: Not reported
 Mailing Address: 900 W ALAMEDA AVE
 Mailing Address 2: Not reported
 Mailing City,State,Zip: BURBANK, CA 915062802
 Owner Name: OLIVER & WINSTON
 Owner Address: 900 W ALAMEDA AVE
 Owner Address 2: Not reported
 Owner City,State,Zip: BURBANK, CA 915060000
 Contact Name: MICHELLE PETERS R F MGR
 Contact Address: INACTIVE PER VQ01 - BMI
 Contact Address 2: Not reported
 City,State,Zip: BURBANK, CA 915060000

NAICS:

EPA ID: CAL000214858
 Create Date: 2002-03-14 16:36:29
 NAICS Code: 811111
 NAICS Description: General Automotive Repair
 Issued EPA ID Date: 1999-10-28 00:00:00
 Inactive Date: 2001-06-30 00:00:00
 Facility Name: WINSTON TIRE COMPANY #288
 Facility Address: 1011 GRAND AVE
 Facility Address 2: Not reported
 Facility City: SAN DIEGO
 Facility County: 37
 Facility State: CA
 Facility Zip: 921090000

**A9
 Target
 Property**

**MOBIL SERVICE STATION
 1011 GRAND AVE
 SAN DIEGO, CA**

**EDR Hist Auto 1008995727
 N/A**

Site 9 of 19 in cluster A

**Actual:
 28 ft.**

EDR Hist Auto

Year:	Name:	Type:
1948	GLAZE G E	AUTOMOBILE REPAIRING
1952	GLAZE GEO E	AUTOMOBILE REPAIRING
1975	MOBIL SERVICE STATION	GASOLINE STATIONS
1978	MELTON BILL AUTO SERVICE	Gasoline Service Stations

Map ID
Direction
Distance
Elevation

MAP FINDINGS

Site

Database(s)

EDR ID Number
EPA ID Number

MOBIL SERVICE STATION (Continued)

1008995727

1979	MELTON BILL AUTO SERVICE	Gasoline Service Stations
1980	MOBIL SERVICE STATION	GASOLINE STATIONS
1983	MELTON BILL AUTO SERVICE	General Automotive Repair Shops
1985	MELTON BILL AUTO SERVICE	General Automotive Repair Shops
1986	MELTON BILL AUTO SERVICE	General Automotive Repair Shops
1987	MELTON BILL AUTO SERVICE	General Automotive Repair Shops
1988	MELTON BILL AUTO SERVICE	General Automotive Repair Shops

A10
Target
Property

FIRESTONE COMPLETE AUTO CARE #793855
1011 GRAND AVE
SAN DIEGO, CA 92109

RCRA NonGen / NLR

1024871921
CAL000440567

Site 10 of 19 in cluster A

Actual:
28 ft.

RCRA NonGen / NLR:
Date form received by agency: 2018-11-05 00:00:00.0
Facility name: FIRESTONE COMPLETE AUTO CARE #793855
Facility address: 1011 GRAND AVE
SAN DIEGO, CA 92109
EPA ID: CAL000440567
Mailing address: 200 4TH AVE SOUTH
NASHVILLE, TN 37201
Contact: C BRIAN SMITH
Contact address: 200 4TH AVE SOUTH
NASHVILLE, TN 37201
Contact country: Not reported
Contact telephone: 615-937-9520
Contact email: ENVGEN@BFRC.COM
EPA Region: 09
Classification: Non-Generator
Description: Handler: Non-Generators do not presently generate hazardous waste

Owner/Operator Summary:

Owner/operator name: C BRIAN SMITH
Owner/operator address: 200 4TH AVE SOUTH
NASHVILLE, TN 37201
Owner/operator country: Not reported
Owner/operator telephone: 615-937-9520
Owner/operator email: Not reported
Owner/operator fax: Not reported
Owner/operator extension: Not reported
Legal status: Other
Owner/Operator Type: Operator
Owner/Op start date: Not reported
Owner/Op end date: Not reported
Owner/operator name: BRIDGESTONE RETAIL OPERATIONS LLC
Owner/operator address: 200 4TH AVE SOUTH ATTN: BSRO-ENVIRONMENTAL
NASHVILLE, TN 37201
Owner/operator country: Not reported
Owner/operator telephone: 615-937-9520
Owner/operator email: Not reported
Owner/operator fax: Not reported
Owner/operator extension: Not reported
Legal status: Other
Owner/Operator Type: Owner
Owner/Op start date: Not reported

Map ID
Direction
Distance
Elevation

MAP FINDINGS

Site

Database(s)

EDR ID Number
EPA ID Number

FIRESTONE COMPLETE AUTO CARE #793855 (Continued)

1024871921

Owner/Op end date: Not reported

Handler Activities Summary:

U.S. importer of hazardous waste: No
Mixed waste (haz. and radioactive): No
Recycler of hazardous waste: No
Transporter of hazardous waste: No
Treater, storer or disposer of HW: No
Underground injection activity: No
On-site burner exemption: No
Furnace exemption: No
Used oil fuel burner: No
Used oil processor: No
User oil refiner: No
Used oil fuel marketer to burner: No
Used oil Specification marketer: No
Used oil transfer facility: No
Used oil transporter: No

Violation Status: No violations found

**A11
Target
Property**

**FIRESTONE COMPLETE AUTO CARE #793855
1011 GRAND AVE
SAN DIEGO, CA 92109**

**San Diego Co. HMMD S105112864
CERS HAZ WASTE N/A
HIST UST
HAZNET
CERS
HWTS**

Site 11 of 19 in cluster A

**Actual:
28 ft.**

HMMD SAN DIEGO:

Name: EXPRESS TIRE INC
Address: 1011 GRAND AV
City,State,Zip: SAN DIEGO, CA 92109
Permit Number: 112579
Business Type: 6HK26
EPA Id Number: CAL000205591
APN: 423-154-02-00
Last HMMD Inspection: 05/27/2011
Facility Telephone: 858-270-7605
Permit Status: OPEN
Permit Expiration: 09/30/2013
Date Last Updated: 11/02/2012
Facility Owner: EXPRESS TIRE INC
Facility Mailing Address: 1148 INDUSTRIAL AV
Facility Mailing City: ESCONDIDO
Facility Mailing State: CA
Facility Mailing Zip: 92029-
UST Owner: D C H INC DBA DORMAN'S TIRE
Handle Regulated Hazmat: Y
Own Or Operate UST: Not reported
Subject To APSA: Not reported
Generate Haz Waste: Y
Treat Haz Waste: Not reported
Generate Medical Waste: Not reported

Inventory Active Permits (not SQG Medical):

Permit Number: 112579
Update Date: 11/02/2012
Case Number: 8002-05-09
Name: OIL, LUBRICATING: MOTOR OIL

Map ID
Direction
Distance
Elevation

MAP FINDINGS

Site

Database(s)

EDR ID Number
EPA ID Number

FIRESTONE COMPLETE AUTO CARE #793855 (Continued)

S105112864

Other Information: Not reported
Material Waste: Material
Hazardous Categories 1: CHRONIC
Hazardous Categories 2: Not reported

Permit Number: 112579
Update Date: 11/02/2012
Case Number: Not reported
Name: WASTE 132 AQUEOUS SOL'N WITH METALS
Other Information: ANTIFREEZE & WASTE ANTIFREEZE
Material Waste: Waste
Hazardous Categories 1: Not reported
Hazardous Categories 2: Not reported

Permit Number: 112579
Update Date: 11/02/2012
Case Number: Not reported
Name: WASTE 221 WASTE OIL & MIXED OIL
Other Information: Not reported
Material Waste: Waste
Hazardous Categories 1: Not reported
Hazardous Categories 2: Not reported

Permit Number: 112579
Update Date: 11/02/2012
Case Number: Not reported
Name: WASTE 222 OIL/WATER SEPARATION SLUDGE
Other Information: SUMP SLUDGE
Material Waste: Waste
Hazardous Categories 1: Not reported
Hazardous Categories 2: Not reported

Permit Number: 112579
Update Date: 11/02/2012
Case Number: Not reported
Name: WASTE 444 USED BATTERIES
Other Information: USED LEAD ACID BATTERIES, INTERSTATE
Material Waste: Waste
Hazardous Categories 1: Not reported
Hazardous Categories 2: Not reported

Permit Number: 112579
Update Date: 11/02/2012
Case Number: Not reported
Name: WASTE 888 USED OIL FILTERS
Other Information: DRAINED USED OIL FILTERS
Material Waste: Waste
Hazardous Categories 1: Not reported
Hazardous Categories 2: Not reported

Violations Active Permits:

Permit Number: 112579
Update Date: 11/02/2012
Inspection Date: 06/01/2009
Violation Code: 6HV1602
Violation: P.E. ASSESSMENT REPORT NOT COMPLETE
Violation Citation: Failed to provide adequate P.E. Assessment report for a HW tank

Map ID
Direction
Distance
Elevation

MAP FINDINGS

Site

Database(s)

EDR ID Number
EPA ID Number

FIRESTONE COMPLETE AUTO CARE #793855 (Continued)

S105112864

Activity: system. 66265.191(g) or 66265.192(k)
ACTIVE

Permit Number: 112579
Update Date: 11/02/2012
Inspection Date: 05/08/2007
Violation Code: 6HV1009
Violation: HMBP: INADEQUATE SITE MAP
Violation Citation: Business Plan does not have a site map which provides sufficient or complete information for emergency response agencies. HSC 25509(a)(5) & 25505(a)(2)

Activity: ACTIVE

Permit Number: 112579
Update Date: 11/02/2012
Inspection Date: 05/08/2007
Violation Code: 6HV0149
Violation: NO RECEIPTS (3 YRS) FOR OIL/FUEL FILTERS
Violation Citation: Failed to keep disposal receipts (3 years) for drained used oil filters and/or drained fuel filters. 25250.22 and 66266.130(c)(5)

Activity: ACTIVE

Permit Number: 112579
Update Date: 11/02/2012
Inspection Date: 05/08/2007
Violation Code: 6HV0135
Violation: MANIFESTS/RECEIPTS FOR 3 YEARS NOT ONSIT
Violation Citation: Hazardous waste manifests/receipts for 3 years are not maintained onsite to document proper disposal of hazardous waste. CCR 66262.40(a) & 25160.2(b)(3)

Activity: ACTIVE

Permit Number: 112579
Update Date: 11/02/2012
Inspection Date: 05/08/2007
Violation Code: 6HV0226
Violation: HW NOT ACCUMULATED IN TANK/CONTAINER
Violation Citation: Did not accumulate waste in container or tank. 66262.34 (d)(2)

Activity: ACTIVE

UST:

UST Name: UNDERGROUND TANK 112579 T001
Last Update: 2012-11-02 14:17:38
Permit Number: 112579
Tank Type: UNKNOWN
Additional Id: 2484
Capacity Gallons: 500
UST Contents: Not reported
Other Content Info: WASTE OIL
Reg Status: REMOVED
Remove Close Date: 1986-11-08 00:00:00
Year Installed: 1981-01-01 00:00:00
Pipe Type: Not reported
Delivery System: Not reported
Monitor Code: 15
UST Monitor Method: SW TANK DW PRESSURE PIPE W/ SHUTOFF AND ALARM ON LLD AND CERTIFIED ATG: IN-TANK TEST MONTHLY

Map ID
Direction
Distance
Elevation

MAP FINDINGS

Site

Database(s)

EDR ID Number
EPA ID Number

FIRESTONE COMPLETE AUTO CARE #793855 (Continued)

S105112864

Name: FIRESTONE COMPLETE AUTO CARE #793855
Address: 1011 GRAND AVE
City,State,Zip: SAN DIEGO, CA 92109
Permit Number: Not reported
Business Type: Not reported
EPA Id Number: CAL000440567
APN: Not reported
Last HMMMD Inspection: Not reported
Facility Telephone: 858-281-5866
Permit Status: Permit Renewed
Permit Expiration: Not reported
Date Last Updated: 02/26/2020
Facility Owner: Not reported
Facility Mailing Address: 200 4th Avenue South, Nashville, TN 37201
Facility Mailing City: Not reported
Facility Mailing State: Not reported
Facility Mailing Zip: Not reported
UST Owner: N
Handle Regulated Hazmat: Not reported
Own Or Operate UST: Not reported
Subject To APSA: Not reported
Generate Haz Waste: Y
Treat Haz Waste: N
Generate Medical Waste: Not reported

Inspection Violation:

Record ID: DEH2002-HUPFP-112579
Permit Status: Permit Renewed
Active Permit: Y
Facility Id Number: 37-000-112579
Program Element: Hazardous Waste Generator
Inspection Type: Routine
Inspection Number: 5831690
Return To Compliance Date: 2018-01-18T00:00:00.000
Nov: No
Violation Classification: Minor
Underground Storage Tank Id: Not reported
Container/Tank Id: Not reported
Last Update: 2020-02-27T02:56:22.000
Inspection Date: 2018-01-18T12:44:00.000
Violation Code: HMD0138 Manifest signed by the TSDf not available for inspection. 22
CCR 66262.40(a); HSC 25185(a)(4)

Record ID: DEH2002-HUPFP-112579
Permit Status: Permit Renewed
Active Permit: Y
Facility Id Number: 37-000-112579
Program Element: Hazardous Materials Release Response Plans
Inspection Type: Routine
Inspection Number: 4093856
Return To Compliance Date: 2013-03-01T00:00:00.000
Nov: No
Violation Classification: Minor
Underground Storage Tank Id: Not reported
Container/Tank Id: Not reported
Last Update: 2020-02-27T02:56:22.000
Inspection Date: 2013-01-30T14:31:00.000
Violation Code: 1010004 Failure to complete and/or submit hazardous material inventory

Map ID
Direction
Distance
Elevation

MAP FINDINGS

Site

Database(s)

EDR ID Number
EPA ID Number

FIRESTONE COMPLETE AUTO CARE #793855 (Continued)

S105112864

forms for all reportable hazardous materials on site; 19 CCR 4
2729.2(a)(2); HSC 6.95 25504(a).

Record ID: DEH2002-HUPFP-112579
Permit Status: Permit Renewed
Active Permit: Y
Facility Id Number: 37-000-112579
Program Element: Hazardous Waste Generator
Inspection Type: Routine
Inspection Number: 5395693
Return To Compliance Date: 2016-02-01T00:00:00.000
Nov: No
Violation Classification: Minor
Underground Storage Tank Id: Not reported
Container/Tank Id: Not reported
Last Update: 2020-02-27T02:56:22.000
Inspection Date: 2016-01-19T16:55:00.000
Violation Code: 3130012 Failed to conduct daily inspections and/or maintain the
inspection records for hazardous waste tank system. 22 CCR
66265.195(a)(c)

Record ID: DEH2002-HUPFP-112579
Permit Status: Permit Renewed
Active Permit: Y
Facility Id Number: 37-000-112579
Program Element: Hazardous Waste Generator
Inspection Type: Routine
Inspection Number: 6361989
Return To Compliance Date: Not reported
Nov: No
Violation Classification: Class II
Underground Storage Tank Id: Not reported
Container/Tank Id: Not reported
Last Update: 2020-02-27T02:56:22.000
Inspection Date: 2020-02-25T12:33:33.000
Violation Code: 3130012 Failed to conduct daily inspections and/or maintain the
inspection records for hazardous waste tank system. 22 CCR
66265.195(a)(c)

UST DTL:

Record ID: DEH2002-HUPFP-112579
Permit Status: Permit Renewed
Active Permit: Y
Facility Id Number: 37-000-112579
Facility Type (Ust Facility): Not reported
Tank Owner Name: Firestone Complete Auto Care # 793855
Tankid: 21713
Tank Status: Removed
Date Ust Permanently Closed: 11/08/1986
Tank Use: 04
Piping System Type: Not reported
Last Updated: 2020-02-26T02:21:23.000
Tank Capacity in Gallons: 500
Tank Contents: Not reported
Type Of Tank: 95

Map ID
Direction
Distance
Elevation

MAP FINDINGS

Site

Database(s)

EDR ID Number
EPA ID Number

FIRESTONE COMPLETE AUTO CARE #793855 (Continued)

S105112864

Waste and Materials:

Record ID: DEH2002-HUPFP-112579
Permit Status: Permit Renewed
Active Permit: Y
Child Record Id: DEH2019-HCHEM-0240412
Trade Secret: N
Hazardous Material Type: Mixture
Last Updated: 2020-02-26T02:21:23.000
Chemical Name: Not reported
Common Name: Motor Oil; (AST, Drums, & EcoBoxes)
Case Number: 64742-53-6

Record ID: DEH2002-HUPFP-112579
Permit Status: Permit Renewed
Active Permit: Y
Child Record Id: DEH2019-HCHEM-0240413
Trade Secret: N
Hazardous Material Type: Mixture
Last Updated: 2020-02-26T02:21:23.000
Chemical Name: Lead Acid Batteries
Common Name: Lead Acid Automotive Batteries
Case Number: Not reported

Record ID: DEH2002-HUPFP-112579
Permit Status: Permit Renewed
Active Permit: Y
Child Record Id: DEH2019-HWAST-0193427
Trade Secret: N
Hazardous Material Type: Not reported
Last Updated: 2019-10-22T01:19:47.000
Chemical Name: Not reported
Common Name: Used Brake Fluid; Glycol based (Drum)
Case Number: Not reported

Record ID: DEH2002-HUPFP-112579
Permit Status: Permit Renewed
Active Permit: Y
Child Record Id: DEH2019-HWAST-0193428
Trade Secret: N
Hazardous Material Type: Not reported
Last Updated: 2019-10-22T01:19:47.000
Chemical Name: Not reported
Common Name: Used Motor Oil; Petroleum Hydrocarbons (AST)
Case Number: Not reported

Record ID: DEH2002-HUPFP-112579
Permit Status: Permit Renewed
Active Permit: Y
Child Record Id: DEH2019-HCHEM-0223724
Trade Secret: N
Hazardous Material Type: Mixture
Last Updated: 2019-10-22T01:19:46.000
Chemical Name: Not reported
Common Name: Antifreeze; Ethylene Glycol (Drums)
Case Number: Not reported

Record ID: DEH2002-HUPFP-112579

Map ID
Direction
Distance
Elevation

MAP FINDINGS

Site

Database(s)

EDR ID Number
EPA ID Number

FIRESTONE COMPLETE AUTO CARE #793855 (Continued)

S105112864

Permit Status: Permit Renewed
Active Permit: Y
Child Record Id: DEH2019-HCHEM-0223725
Trade Secret: N
Hazardous Material Type: Mixture
Last Updated: 2019-10-22T01:19:46.000
Chemical Name: Not reported
Common Name: Motor Oil; (AST & Drums)
Case Number: 64742-53-6

Record ID: DEH2002-HUPFP-112579
Permit Status: Permit Renewed
Active Permit: Y
Child Record Id: DEH2019-HWAST-0193426
Trade Secret: N
Hazardous Material Type: Not reported
Last Updated: 2019-10-22T01:19:47.000
Chemical Name: Not reported
Common Name: Used Antifreeze; Ethylene Glycol (Drums)
Case Number: Not reported

Record ID: DEH2002-HUPFP-112579
Permit Status: Permit Renewed
Active Permit: Y
Child Record Id: DEH2019-HWAST-0193429
Trade Secret: N
Hazardous Material Type: Not reported
Last Updated: 2019-10-22T01:19:47.000
Chemical Name: Not reported
Common Name: Used Oily Cleaning Supplies/Absorbents (Drum)
Case Number: Not reported

Record ID: DEH2002-HUPFP-112579
Permit Status: Permit Renewed
Active Permit: Y
Child Record Id: DEH2019-HWAST-0193430
Trade Secret: N
Hazardous Material Type: Not reported
Last Updated: 2019-10-22T01:19:47.000
Chemical Name: Not reported
Common Name: Used Non-Empty Aerosol Cans (Drum)
Case Number: Not reported

Record ID: DEH2002-HUPFP-112579
Permit Status: Permit Renewed
Active Permit: Y
Child Record Id: DEH2019-HWAST-0193431
Trade Secret: N
Hazardous Material Type: Not reported
Last Updated: 2019-10-22T01:19:47.000
Chemical Name: Not reported
Common Name: Used Aqueous Parts Washer Solution
Case Number: Not reported

Record ID: DEH2002-HUPFP-112579
Permit Status: Permit Renewed
Active Permit: Y

Map ID
Direction
Distance
Elevation

MAP FINDINGS

Site

Database(s)

EDR ID Number
EPA ID Number

FIRESTONE COMPLETE AUTO CARE #793855 (Continued)

S105112864

Child Record Id:	DEH2019-HWAST-0193432
Trade Secret:	N
Hazardous Material Type:	Not reported
Last Updated:	2019-10-22T01:19:47.000
Chemical Name:	Not reported
Common Name:	Used Paper & Metal Filters (Drum)
Case Number:	Not reported
Record ID:	DEH2002-HUPFP-112579
Permit Status:	Permit Renewed
Active Permit:	Y
Child Record Id:	DEH2017-HCHEM-0149703
Trade Secret:	N
Hazardous Material Type:	Pure
Last Updated:	2018-01-23T00:53:14.000
Chemical Name:	Nitrogen
Common Name:	Nitrogen
Case Number:	7727-37-9
Record ID:	DEH2002-HUPFP-112579
Permit Status:	Permit Renewed
Active Permit:	Y
Child Record Id:	DEH2017-HWAST-0127957
Trade Secret:	N
Hazardous Material Type:	Not reported
Last Updated:	2018-01-23T00:53:15.000
Chemical Name:	WASTE 222 OIL/WATER SEPARATION SLUDGE
Common Name:	SUMP SLUDGE
Case Number:	Not reported
Record ID:	DEH2002-HUPFP-112579
Permit Status:	Permit Renewed
Active Permit:	Y
Child Record Id:	DEH2017-HWAST-0127958
Trade Secret:	N
Hazardous Material Type:	Not reported
Last Updated:	2018-01-23T00:53:15.000
Chemical Name:	WASTE 221 WASTE OIL & MIXED OIL
Common Name:	WASTE 221 WASTE OIL & MIXED OIL
Case Number:	Not reported
Record ID:	DEH2002-HUPFP-112579
Permit Status:	Permit Renewed
Active Permit:	Y
Child Record Id:	DEH2017-HWAST-0127959
Trade Secret:	N
Hazardous Material Type:	Not reported
Last Updated:	2018-01-23T00:53:15.000
Chemical Name:	WASTE 132 AQUEOUS SOL'N WITH METALS
Common Name:	USED ANTIFREEZE
Case Number:	Not reported
Record ID:	DEH2002-HUPFP-112579
Permit Status:	Permit Renewed
Active Permit:	Y
Child Record Id:	DEH2017-HWAST-0127960
Trade Secret:	N

Map ID
Direction
Distance
Elevation

MAP FINDINGS

Site

Database(s)

EDR ID Number
EPA ID Number

FIRESTONE COMPLETE AUTO CARE #793855 (Continued)

S105112864

Hazardous Material Type:	Not reported
Last Updated:	2018-01-23T00:53:15.000
Chemical Name:	AQUEOUS SOLUTION
Common Name:	PARTS WASHER
Case Number:	Not reported
Record ID:	DEH2002-HUPFP-112579
Permit Status:	Permit Renewed
Active Permit:	Y
Child Record Id:	DEH2018-HWAST-0142662
Trade Secret:	N
Hazardous Material Type:	Not reported
Last Updated:	2019-03-21T00:42:27.000
Chemical Name:	WASTE 222 OIL/WATER SEPARATION SLUDGE
Common Name:	SUMP SLUDGE
Case Number:	Not reported
Record ID:	DEH2002-HUPFP-112579
Permit Status:	Permit Renewed
Active Permit:	Y
Child Record Id:	DEH2018-HWAST-0142663
Trade Secret:	N
Hazardous Material Type:	Not reported
Last Updated:	2019-03-21T00:42:27.000
Chemical Name:	WASTE 221 WASTE OIL & MIXED OIL
Common Name:	WASTE 221 WASTE OIL & MIXED OIL
Case Number:	Not reported
Record ID:	DEH2002-HUPFP-112579
Permit Status:	Permit Renewed
Active Permit:	Y
Child Record Id:	DEH2018-HWAST-0142664
Trade Secret:	N
Hazardous Material Type:	Not reported
Last Updated:	2019-03-21T00:42:27.000
Chemical Name:	WASTE 132 AQUEOUS SOL'N WITH METALS
Common Name:	USED ANTIFREEZE
Case Number:	Not reported
Record ID:	DEH2002-HUPFP-112579
Permit Status:	Permit Renewed
Active Permit:	Y
Child Record Id:	DEH2018-HWAST-0142665
Trade Secret:	N
Hazardous Material Type:	Not reported
Last Updated:	2019-03-21T00:42:27.000
Chemical Name:	AQUEOUS SOLUTION
Common Name:	PARTS WASHER
Case Number:	Not reported
Record ID:	DEH2002-HUPFP-112579
Permit Status:	Permit Renewed
Active Permit:	Y
Child Record Id:	DEH2016-HCHEM-0108191
Trade Secret:	N
Hazardous Material Type:	Pure
Last Updated:	2016-08-17T02:34:21.000

Map ID
Direction
Distance
Elevation

MAP FINDINGS

Site

Database(s)

EDR ID Number
EPA ID Number

FIRESTONE COMPLETE AUTO CARE #793855 (Continued)

S105112864

Chemical Name:	OIL, LUBRICATING: MOTOR OIL
Common Name:	OIL, LUBRICATING: MOTOR OIL
Case Number:	8002-05-09
Record ID:	DEH2002-HUPFP-112579
Permit Status:	Permit Renewed
Active Permit:	Y
Child Record Id:	DEH2016-HCHEM-0108192
Trade Secret:	N
Hazardous Material Type:	Pure
Last Updated:	2016-08-17T02:34:21.000
Chemical Name:	NEW ANTIFREEZE
Common Name:	NEW ANTIFREEZE
Case Number:	Not reported
Record ID:	DEH2002-HUPFP-112579
Permit Status:	Permit Renewed
Active Permit:	Y
Child Record Id:	DEH2016-HCHEM-0108193
Trade Secret:	N
Hazardous Material Type:	Pure
Last Updated:	2016-08-17T02:34:21.000
Chemical Name:	Nitrogen
Common Name:	Nitrogen
Case Number:	7727-37-9
Record ID:	DEH2002-HUPFP-112579
Permit Status:	Permit Renewed
Active Permit:	Y
Child Record Id:	DEH2016-HWAST-0089276
Trade Secret:	N
Hazardous Material Type:	Not reported
Last Updated:	2016-08-17T02:34:21.000
Chemical Name:	WASTE 222 OIL/WATER SEPARATION SLUDGE
Common Name:	SUMP SLUDGE
Case Number:	Not reported
Record ID:	DEH2002-HUPFP-112579
Permit Status:	Permit Renewed
Active Permit:	Y
Child Record Id:	DEH2016-HWAST-0089277
Trade Secret:	N
Hazardous Material Type:	Not reported
Last Updated:	2016-08-17T02:34:21.000
Chemical Name:	WASTE 221 WASTE OIL & MIXED OIL
Common Name:	WASTE 221 WASTE OIL & MIXED OIL
Case Number:	Not reported
Record ID:	DEH2002-HUPFP-112579
Permit Status:	Permit Renewed
Active Permit:	Y
Child Record Id:	DEH2016-HWAST-0089278
Trade Secret:	N
Hazardous Material Type:	Not reported
Last Updated:	2016-08-17T02:34:21.000
Chemical Name:	WASTE 132 AQUEOUS SOL'N WITH METALS
Common Name:	USED ANTIFREEZE

Map ID
Direction
Distance
Elevation

MAP FINDINGS

Site

Database(s)

EDR ID Number
EPA ID Number

FIRESTONE COMPLETE AUTO CARE #793855 (Continued)

S105112864

Case Number:	Not reported
Record ID:	DEH2002-HUPFP-112579
Permit Status:	Permit Renewed
Active Permit:	Y
Child Record Id:	DEH2016-HWAST-0089279
Trade Secret:	N
Hazardous Material Type:	Not reported
Last Updated:	2016-08-17T02:34:21.000
Chemical Name:	AQUEOUS SOLUTION
Common Name:	PARTS WASHER
Case Number:	Not reported
Record ID:	DEH2002-HUPFP-112579
Permit Status:	Permit Renewed
Active Permit:	Y
Child Record Id:	DEH2019-HCHEM-0240411
Trade Secret:	N
Hazardous Material Type:	Mixture
Last Updated:	2020-02-26T02:21:23.000
Chemical Name:	Not reported
Common Name:	Antifreeze; Ethylene Glycol (Drums)
Case Number:	Not reported
Record ID:	DEH2002-HUPFP-112579
Permit Status:	Permit Renewed
Active Permit:	Y
Child Record Id:	DEH2019-HWAST-0211372
Trade Secret:	N
Hazardous Material Type:	Not reported
Last Updated:	2020-02-26T02:21:23.000
Chemical Name:	Not reported
Common Name:	Used Antifreeze; Ethylene Glycol (Drums)
Case Number:	Not reported
Record ID:	DEH2002-HUPFP-112579
Permit Status:	Permit Renewed
Active Permit:	Y
Child Record Id:	DEH2019-HWAST-0211373
Trade Secret:	N
Hazardous Material Type:	Not reported
Last Updated:	2020-02-26T02:21:23.000
Chemical Name:	Not reported
Common Name:	Used Brake Fluid; Glycol based (Drum)
Case Number:	Not reported
Record ID:	DEH2002-HUPFP-112579
Permit Status:	Permit Renewed
Active Permit:	Y
Child Record Id:	DEH2019-HWAST-0211374
Trade Secret:	N
Hazardous Material Type:	Not reported
Last Updated:	2020-02-26T02:21:23.000
Chemical Name:	Not reported
Common Name:	Used Motor Oil; Petroleum Hydrocarbons (AST)
Case Number:	Not reported

Map ID
Direction
Distance
Elevation

MAP FINDINGS

Site

Database(s)

EDR ID Number
EPA ID Number

FIRESTONE COMPLETE AUTO CARE #793855 (Continued)

S105112864

Record ID: DEH2002-HUPFP-112579
Permit Status: Permit Renewed
Active Permit: Y
Child Record Id: DEH2019-HWAST-0211375
Trade Secret: N
Hazardous Material Type: Not reported
Last Updated: 2020-02-26T02:21:23.000
Chemical Name: Not reported
Common Name: Used Non-Empty Aerosol Cans (Drum)
Case Number: Not reported

Record ID: DEH2002-HUPFP-112579
Permit Status: Permit Renewed
Active Permit: Y
Child Record Id: DEH2019-HWAST-0211376
Trade Secret: N
Hazardous Material Type: Not reported
Last Updated: 2020-02-26T02:21:23.000
Chemical Name: Not reported
Common Name: Used Aqueous Parts Washer Solution
Case Number: Not reported

Record ID: DEH2002-HUPFP-112579
Permit Status: Permit Renewed
Active Permit: Y
Child Record Id: DEH2019-HWAST-0211377
Trade Secret: N
Hazardous Material Type: Not reported
Last Updated: 2020-02-26T02:21:23.000
Chemical Name: Not reported
Common Name: Used Paper & Metal Filters (Drum)
Case Number: Not reported

Record ID: DEH2002-HUPFP-112579
Permit Status: Permit Renewed
Active Permit: Y
Child Record Id: DEH2019-HWAST-0211378
Trade Secret: N
Hazardous Material Type: Not reported
Last Updated: 2020-02-26T02:21:23.000
Chemical Name: Not reported
Common Name: Used EcoBox Plastic Bags (Drum)
Case Number: Not reported

Record ID: DEH2002-HUPFP-112579
Permit Status: Permit Renewed
Active Permit: Y
Child Record Id: DEH2018-HCHEM-0168319
Trade Secret: N
Hazardous Material Type: Pure
Last Updated: 2019-03-21T00:42:26.000
Chemical Name: OIL, LUBRICATING: MOTOR OIL
Common Name: OIL, LUBRICATING: MOTOR OIL
Case Number: 8002-05-09

Record ID: DEH2002-HUPFP-112579
Permit Status: Permit Renewed

Map ID
Direction
Distance
Elevation

MAP FINDINGS

Site

Database(s)

EDR ID Number
EPA ID Number

FIRESTONE COMPLETE AUTO CARE #793855 (Continued)

S105112864

Active Permit: Y
Child Record Id: DEH2018-HCHEM-0168320
Trade Secret: N
Hazardous Material Type: Pure
Last Updated: 2019-03-21T00:42:26.000
Chemical Name: NEW ANTIFREEZE
Common Name: NEW ANTIFREEZE
Case Number: Not reported

Record ID: DEH2002-HUPFP-112579
Permit Status: Permit Renewed
Active Permit: Y
Child Record Id: DEH2018-HCHEM-0168321
Trade Secret: N
Hazardous Material Type: Mixture
Last Updated: 2019-03-21T00:42:26.000
Chemical Name: Not reported
Common Name: Paper Motor Oil Filters Waste
Case Number: Not reported

Record ID: DEH2002-HUPFP-112579
Permit Status: Permit Renewed
Active Permit: Y
Child Record Id: DEH2018-HCHEM-0168322
Trade Secret: N
Hazardous Material Type: Pure
Last Updated: 2019-03-21T00:42:26.000
Chemical Name: Nitrogen
Common Name: Nitrogen
Case Number: 7727-37-9

Record ID: DEH2002-HUPFP-112579
Permit Status: Permit Renewed
Active Permit: Y
Child Record Id: DEH2017-HCHEM-0149701
Trade Secret: N
Hazardous Material Type: Pure
Last Updated: 2018-01-23T00:53:14.000
Chemical Name: OIL, LUBRICATING: MOTOR OIL
Common Name: OIL, LUBRICATING: MOTOR OIL
Case Number: 8002-05-09

Record ID: DEH2002-HUPFP-112579
Permit Status: Permit Renewed
Active Permit: Y
Child Record Id: DEH2017-HCHEM-0149702
Trade Secret: N
Hazardous Material Type: Pure
Last Updated: 2018-01-23T00:53:14.000
Chemical Name: NEW ANTIFREEZE
Common Name: NEW ANTIFREEZE
Case Number: Not reported

Name: EXPRESS TIRE INC
Address: 1011 GRAND AV
City,State,Zip: SAN DIEGO, CA 92109

Map ID
Direction
Distance
Elevation

MAP FINDINGS

Site

Database(s)

EDR ID Number
EPA ID Number

FIRESTONE COMPLETE AUTO CARE #793855 (Continued)

S105112864

Permit Number: 112579
Business Type: 6HK26
EPA Id Number: CAL000205591
APN: 423-154-02-00
Last HMMD Inspection: 05/27/2011
Facility Telephone: 858-270-7605
Permit Status: OPEN
Permit Expiration: 09/30/2013
Date Last Updated: 11/02/2012
Facility Owner: EXPRESS TIRE INC
Facility Mailing Address: 1148 INDUSTRIAL AV
Facility Mailing City: ESCONDIDO
Facility Mailing State: CA
Facility Mailing Zip: 92029-
UST Owner: D C H INC DBA DORMAN'S TIRE
Handle Regulated Hazmat: Y
Own Or Operate UST: Not reported
Subject To APSA: Not reported
Generate Haz Waste: Y
Treat Haz Waste: Not reported
Generate Medical Waste: Not reported

Inventory Active Permits (not SQG Medical):

Permit Number: 112579
Update Date: 11/02/2012
Case Number: 8002-05-09
Name: OIL, LUBRICATING: MOTOR OIL
Other Information: Not reported
Material Waste: Material
Hazardous Categories 1: CHRONIC
Hazardous Categories 2: Not reported

Permit Number: 112579
Update Date: 11/02/2012
Case Number: Not reported
Name: WASTE 132 AQUEOUS SOL'N WITH METALS
Other Information: ANTIFREEZE & WASTE ANTIFREEZE
Material Waste: Waste
Hazardous Categories 1: Not reported
Hazardous Categories 2: Not reported

Permit Number: 112579
Update Date: 11/02/2012
Case Number: Not reported
Name: WASTE 221 WASTE OIL & MIXED OIL
Other Information: Not reported
Material Waste: Waste
Hazardous Categories 1: Not reported
Hazardous Categories 2: Not reported

Permit Number: 112579
Update Date: 11/02/2012
Case Number: Not reported
Name: WASTE 222 OIL/WATER SEPARATION SLUDGE
Other Information: SUMP SLUDGE
Material Waste: Waste
Hazardous Categories 1: Not reported
Hazardous Categories 2: Not reported

Map ID
Direction
Distance
Elevation

MAP FINDINGS

Site

Database(s)

EDR ID Number
EPA ID Number

FIRESTONE COMPLETE AUTO CARE #793855 (Continued)

S105112864

Permit Number: 112579
Update Date: 11/02/2012
Case Number: Not reported
Name: WASTE 444 USED BATTERIES
Other Information: USED LEAD ACID BATTERIES, INTERSTATE
Material Waste: Waste
Hazardous Categories 1: Not reported
Hazardous Categories 2: Not reported

Permit Number: 112579
Update Date: 11/02/2012
Case Number: Not reported
Name: WASTE 888 USED OIL FILTERS
Other Information: DRAINED USED OIL FILTERS
Material Waste: Waste
Hazardous Categories 1: Not reported
Hazardous Categories 2: Not reported

Violations Active Permits:

Permit Number: 112579
Update Date: 11/02/2012
Inspection Date: 06/01/2009
Violation Code: 6HV1602
Violation: P.E. ASSESSMENT REPORT NOT COMPLETE
Violation Citation: Failed to provide adequate P.E. Assessment report for a HW tank system. 66265.191(g) or 66265.192(k)
Activity: ACTIVE

Permit Number: 112579
Update Date: 11/02/2012
Inspection Date: 05/08/2007
Violation Code: 6HV1009
Violation: HMBP: INADEQUATE SITE MAP
Violation Citation: Business Plan does not have a site map which provides sufficient or complete information for emergency response agencies. HSC 25509(a)(5) & 25505(a)(2)
Activity: ACTIVE

Permit Number: 112579
Update Date: 11/02/2012
Inspection Date: 05/08/2007
Violation Code: 6HV0149
Violation: NO RECEIPTS (3 YRS) FOR OIL/FUEL FILTERS
Violation Citation: Failed to keep disposal receipts (3 years) for drained used oil filters and/or drained fuel filters. 25250.22 and 66266.130(c)(5)
Activity: ACTIVE

Permit Number: 112579
Update Date: 11/02/2012
Inspection Date: 05/08/2007
Violation Code: 6HV0135
Violation: MANIFESTS/RECEIPTS FOR 3 YEARS NOT ONSIT
Violation Citation: Hazardous waste manifests/receipts for 3 years are not maintained onsite to document proper disposal of hazardous waste. CCR 66262.40(a) & 25160.2(b)(3)
Activity: ACTIVE

Map ID
Direction
Distance
Elevation

MAP FINDINGS

Site

Database(s)

EDR ID Number
EPA ID Number

FIRESTONE COMPLETE AUTO CARE #793855 (Continued)

S105112864

Permit Number: 112579
Update Date: 11/02/2012
Inspection Date: 05/08/2007
Violation Code: 6HV0226
Violation: HW NOT ACCUMULATED IN TANK/CONTAINER
Violation Citation: Did not accumulate waste in container or tank. 66262.34 (d)(2)
Activity: ACTIVE

UST:

UST Name: UNDERGROUND TANK 112579 T001
Last Update: 2012-11-02 14:17:38
Permit Number: 112579
Tank Type: UNKNOWN
Additional Id: 2484
Capacity Gallons: 500
UST Contents: Not reported
Other Content Info: WASTE OIL
Reg Status: REMOVED
Remove Close Date: 1986-11-08 00:00:00
Year Installed: 1981-01-01 00:00:00
Pipe Type: Not reported
Delivery System: Not reported
Monitor Code: 15
UST Monitor Method: SW TANK DW PRESSURE PIPE W/ SHUTOFF AND ALARM ON LLD AND CERTIFIED ATG: IN-TANK TEST MONTHLY

CERS HAZ WASTE:

Name: FIRESTONE COMPLETE AUTO CARE #793855
Address: 1011 GRAND AVE
City,State,Zip: SAN DIEGO, CA 92109
Site ID: 29192
CERS ID: 10383382
CERS Description: Hazardous Waste Generator

HIST UST:

Name: DORMANS TIRE AND AUTO CARE 24
Address: 1011 GRAND AVENUE
City,State,Zip: SAN DIEGO, CA 92109
File Number: 0002B08C
URL: <http://geotracker.waterboards.ca.gov/ustpdfs/pdf/0002B08C.pdf>
Region: Not reported
Facility ID: Not reported
Facility Type: Not reported
Other Type: Not reported
Contact Name: Not reported
Telephone: Not reported
Owner Name: Not reported
Owner Address: Not reported
Owner City,St,Zip: Not reported
Total Tanks: Not reported

Tank Num: Not reported
Container Num: Not reported
Year Installed: Not reported
Tank Capacity: Not reported

Map ID
Direction
Distance
Elevation

MAP FINDINGS

Site

Database(s)

EDR ID Number
EPA ID Number

FIRESTONE COMPLETE AUTO CARE #793855 (Continued)

S105112864

Tank Used for: Not reported
Type of Fuel: Not reported
Container Construction Thickness: Not reported
Leak Detection: Not reported

[Click here for Geo Tracker PDF:](#)

HAZNET:

Name: FIRESTONE COMPLETE AUTO CARE #793855
Address: 1011 GRAND AVE
Address 2: Not reported
City,State,Zip: SAN DIEGO, CA 372010000
Contact: BRIDGESTONE RETAIL OPERATIONS LLC
Telephone: 6159379520
Mailing Name: Not reported
Mailing Address: 200 4TH AVE SOUTH

Year: 2019
Gepaid: CAL000440567
TSD EPA ID: AZR000521146
CA Waste Code: 352 - Other organic solids
Disposal Method: H141 - Storage, Bulking, And/Or Transfer Off Site--No Treatment/Reovery (H010-H129) Or (H131-H135)
Tons: 0.07500

Year: 2019
Gepaid: CAL000440567
TSD EPA ID: AZR000515924
CA Waste Code: 223 - Unspecified oil-containing waste
Disposal Method: H039 - Other Recovery Of Reclamation For Reuse Including Acid Regeneration, Organics Recovery Ect
Tons: 0.35000

Year: 2019
Gepaid: CAL000440567
TSD EPA ID: AZR000521146
CA Waste Code: 223 - Unspecified oil-containing waste
Disposal Method: H039 - Other Recovery Of Reclamation For Reuse Including Acid Regeneration, Organics Recovery Ect
Tons: 0.35000

Year: 2019
Gepaid: CAL000440567
TSD EPA ID: AZR000521146
CA Waste Code: 223 - Unspecified oil-containing waste
Disposal Method: H141 - Storage, Bulking, And/Or Transfer Off Site--No Treatment/Reovery (H010-H129) Or (H131-H135)
Tons: 0.35000

Year: 2018
Gepaid: CAL000205591
TSD EPA ID: CAT080013352
CA Waste Code: 223 - Unspecified oil-containing waste
Disposal Method: H039 - Other Recovery Of Reclamation For Reuse Including Acid Regeneration, Organics Recovery Ect
Tons: 2.08500

Map ID
Direction
Distance
Elevation

MAP FINDINGS

Site

Database(s)

EDR ID Number
EPA ID Number

FIRESTONE COMPLETE AUTO CARE #793855 (Continued)

S105112864

Year: 2018
Gepaid: CAL000205591
TSD EPA ID: AZR000515924
CA Waste Code: 352 - Other organic solids
Disposal Method: H141 - Storage, Bulking, And/Or Transfer Off Site--No Treatment/Reovery (H010-H129) Or (H131-H135)
Tons: 0.15000

Year: 2018
Gepaid: CAL000205591
TSD EPA ID: CAD097030993
CA Waste Code: 352 - Other organic solids
Disposal Method: H141 - Storage, Bulking, And/Or Transfer Off Site--No Treatment/Reovery (H010-H129) Or (H131-H135)
Tons: 0.08250

Year: 2017
Gepaid: CAL000205591
TSD EPA ID: AZR000515924
CA Waste Code: 352 - Other organic solids
Disposal Method: H141 - Storage, Bulking, And/Or Transfer Off Site--No Treatment/Reovery (H010-H129) Or (H131-H135)
Tons: 0.075

Year: 2017
Gepaid: CAL000205591
TSD EPA ID: CAD097030993
CA Waste Code: 352 - Other organic solids
Disposal Method: H141 - Storage, Bulking, And/Or Transfer Off Site--No Treatment/Reovery (H010-H129) Or (H131-H135)
Tons: 0.25

Additional Info:

Year: 2017
Gen EPA ID: CAL000205591

Shipment Date: 20171122
Creation Date: 8/3/2018 18:30:58
Receipt Date: 20171201
Manifest ID: 017731624JJK
Trans EPA ID: CAD028277036
Trans Name: ASBURY ENVIRONMENTAL SERVICES
Trans 2 EPA ID: Not reported
Trans 2 Name: Not reported
TSD EPA ID: CAD097030993
Trans Name: US ECOLOGY VERNON INC
TSD EPA Alt EPA ID: Not reported
TSD EPA Alt Name: Not reported
Waste Code Description: 352 - Other organic solids
RCRA Code: Not reported
Meth Code: H141 - Storage, Bulking, And/Or Transfer Off Site--No Treatment/Reovery (H010-H129) Or (H131-H135)

Quantity Tons: 0.025
Waste Quantity: 50
Quantity Unit: P
Additional Code 1: Not reported

Map ID
Direction
Distance
Elevation

MAP FINDINGS

Site

Database(s)

EDR ID Number
EPA ID Number

FIRESTONE COMPLETE AUTO CARE #793855 (Continued)

S105112864

Additional Code 2:	Not reported
Additional Code 3:	Not reported
Additional Code 4:	Not reported
Additional Code 5:	Not reported
Shipment Date:	20170713
Creation Date:	5/21/2018 18:32:48
Receipt Date:	20170721
Manifest ID:	017445378JJK
Trans EPA ID:	CAD028277036
Trans Name:	ASBURY ENVIRONMENTAL SERVICES
Trans 2 EPA ID:	Not reported
Trans 2 Name:	Not reported
TSDf EPA ID:	CAD097030993
Trans Name:	US ECOLOGY VERNON INC
TSDf Alt EPA ID:	Not reported
TSDf Alt Name:	Not reported
Waste Code Description:	352 - Other organic solids
RCRA Code:	Not reported
Meth Code:	H141 - Storage, Bulking, And/Or Transfer Off Site--No Treatment/Reovery (H010-H129) Or (H131-H135)
Quantity Tons:	0.05
Waste Quantity:	100
Quantity Unit:	P
Additional Code 1:	Not reported
Additional Code 2:	Not reported
Additional Code 3:	Not reported
Additional Code 4:	Not reported
Additional Code 5:	Not reported
Shipment Date:	20170307
Creation Date:	5/11/2018 18:32:50
Receipt Date:	20170314
Manifest ID:	016755907JJK
Trans EPA ID:	CAD028277036
Trans Name:	ASBURY ENVIRONMENTAL SERVICES
Trans 2 EPA ID:	CAR000175422
Trans 2 Name:	WORLDWIDE RECOVERY SYSTEM INC
TSDf EPA ID:	AZR000515924
Trans Name:	YUMA YES LLC
TSDf Alt EPA ID:	Not reported
TSDf Alt Name:	Not reported
Waste Code Description:	352 - Other organic solids
RCRA Code:	Not reported
Meth Code:	H141 - Storage, Bulking, And/Or Transfer Off Site--No Treatment/Reovery (H010-H129) Or (H131-H135)
Quantity Tons:	0.075
Waste Quantity:	150
Quantity Unit:	P
Additional Code 1:	Not reported
Additional Code 2:	Not reported
Additional Code 3:	Not reported
Additional Code 4:	Not reported
Additional Code 5:	Not reported
Shipment Date:	20170111
Creation Date:	3/23/2017 18:30:13

Map ID
Direction
Distance
Elevation

MAP FINDINGS

Site

Database(s)

EDR ID Number
EPA ID Number

FIRESTONE COMPLETE AUTO CARE #793855 (Continued)

S105112864

Receipt Date: 20170123
Manifest ID: 016856456JJK
Trans EPA ID: CAD028277036
Trans Name: ASBURY ENVIRONMENTAL SERVICES
Trans 2 EPA ID: Not reported
Trans 2 Name: Not reported
TSDf EPA ID: CAD097030993
Trans Name: US ECOLOGY VERNON, INC.
TSDf Alt EPA ID: Not reported
TSDf Alt Name: Not reported
Waste Code Description: 352 - Other organic solids
RCRA Code: Not reported
Meth Code: H141 - Storage, Bulking, And/Or Transfer Off Site--No Treatment/Reovery (H010-H129) Or (H131-H135)

Quantity Tons: 0.175
Waste Quantity: 350
Quantity Unit: P
Additional Code 1: Not reported
Additional Code 2: Not reported
Additional Code 3: Not reported
Additional Code 4: Not reported
Additional Code 5: Not reported

CERS:

Name: FIRESTONE COMPLETE AUTO CARE #793855
Address: 1011 GRAND AVE
City,State,Zip: SAN DIEGO, CA 92109
Site ID: 29192
CERS ID: 10383382
CERS Description: Chemical Storage Facilities

Violations:

Site ID: 29192
Site Name: Firestone Complete Auto Care #793855
Violation Date: 01-19-2016
Citation: 22 CCR 15 66265.195(a) - California Code of Regulations, Title 22, Chapter 15, Section(s) 66265.195(a)
Violation Description: Failure of the owner or operator to conduct inspections and maintain inspection records at the facility of the following tank equipment: 1) Overfill/spill control equipment (e.g., waste-feed cutoff systems, bypass systems, and drainage systems) to ensure that it is in good working order; 2) The aboveground portions of the tank system, if any, to detect corrosion or releases of waste; 3) Data gathered from monitoring equipment and leak-detection equipment, (e.g., pressure and temperature gauges, monitoring wells) to ensure that the tank system is being operated according to its design; 4) The construction materials and the area immediately surrounding the externally accessible portion of the tank system including secondary containment structures (e.g., dikes) to detect erosion or signs of releases of hazardous waste (e.g., wet spots, dead vegetation); and 5) For uncovered tanks, the level of waste in the tank, to ensure compliance with section 66265.194(b)(3).
Violation Notes: Returned to compliance on 02/01/2016.
Violation Division: San Diego County Department of Env Health
Violation Program: HW
Violation Source: CERS

Map ID
Direction
Distance
Elevation

MAP FINDINGS

Site

Database(s)

EDR ID Number
EPA ID Number

FIRESTONE COMPLETE AUTO CARE #793855 (Continued)

S105112864

Site ID: 29192
Site Name: Firestone Complete Auto Care #793855
Violation Date: 02-25-2020
Citation: 22 CCR 15 66265.195(c) - California Code of Regulations, Title 22, Chapter 15, Section(s) 66265.195(c)
Violation Description: Failure to conduct and document inspections of hazardous waste tank systems each operating day and retain records of those inspections at the facility.
Violation Notes: Inspection Sequence ID:6361989
Violation Division: San Diego County Department of Env Health
Violation Program: HW
Violation Source: CERS

Site ID: 29192
Site Name: Firestone Complete Auto Care #793855
Violation Date: 01-30-2013
Citation: HSC 6.95 25504(a) - California Health and Safety Code, Chapter 6.95, Section(s) 25504(a)
Violation Description: Failure to complete and/or submit hazardous material inventory forms for all reportable hazardous materials on site.
Violation Notes: Returned to compliance on 03/01/2013.
Violation Division: San Diego County Department of Env Health
Violation Program: HMRRP
Violation Source: CERS

Site ID: 29192
Site Name: Firestone Complete Auto Care #793855
Violation Date: 01-18-2018
Citation: HSC 6.5 Multiple - California Health and Safety Code, Chapter 6.5, Section(s) Multiple
Violation Description: Hazardous Waste Generator Program - Administration/Documentation - General
Violation Notes: Returned to compliance on 01/18/2018. Inspection Sequence ID:5831690;Violation:HMD0138 Manifest signed by the TSDf not available for inspection. 22 CCR 66262.40(a); HSC 25185(a)(4)
Violation Division: San Diego County Department of Env Health
Violation Program: HW
Violation Source: CERS

Evaluation:
Eval General Type: Other/Unknown
Eval Date: 01-30-2013
Violations Found: No
Eval Type: Other, not routine, done by local agency
Eval Notes: Inspector: Schiess Romina Inspection ID:4858255
Eval Division: San Diego County Department of Env Health
Eval Program: HW
Eval Source: CERS

Eval General Type: Compliance Evaluation Inspection
Eval Date: 02-25-2020
Violations Found: No
Eval Type: Routine done by local agency
Eval Notes: Inspector: Moreau Marie Inspection ID:6361989
Eval Division: San Diego County Department of Env Health
Eval Program: HMRRP
Eval Source: CERS

Map ID
Direction
Distance
Elevation

MAP FINDINGS

Site

Database(s)

EDR ID Number
EPA ID Number

FIRESTONE COMPLETE AUTO CARE #793855 (Continued)

S105112864

Eval General Type: Compliance Evaluation Inspection
Eval Date: 02-25-2020
Violations Found: Yes
Eval Type: Routine done by local agency
Eval Notes: Inspector: Moreau Marie Inspection ID:6361989
Eval Division: San Diego County Department of Env Health
Eval Program: HW
Eval Source: CERS

Eval General Type: Compliance Evaluation Inspection
Eval Date: 01-19-2016
Violations Found: No
Eval Type: Routine done by local agency
Eval Notes: Inspector: Denslow Vikki Inspection ID:5395693
Eval Division: San Diego County Department of Env Health
Eval Program: HMRRP
Eval Source: CERS

Eval General Type: Compliance Evaluation Inspection
Eval Date: 01-19-2016
Violations Found: Yes
Eval Type: Routine done by local agency
Eval Notes: Inspector: Denslow Vikki Inspection ID:5395693
Eval Division: San Diego County Department of Env Health
Eval Program: HW
Eval Source: CERS

Eval General Type: Compliance Evaluation Inspection
Eval Date: 01-30-2013
Violations Found: Yes
Eval Type: Routine done by local agency
Eval Notes: Inspector: Schiess Romina Inspection ID:4093856
Eval Division: San Diego County Department of Env Health
Eval Program: HMRRP
Eval Source: CERS

Eval General Type: Compliance Evaluation Inspection
Eval Date: 01-18-2018
Violations Found: No
Eval Type: Routine done by local agency
Eval Notes: Inspector: Denslow Vikki Inspection ID:5831690
Eval Division: San Diego County Department of Env Health
Eval Program: HMRRP
Eval Source: CERS

Eval General Type: Compliance Evaluation Inspection
Eval Date: 01-18-2018
Violations Found: Yes
Eval Type: Routine done by local agency
Eval Notes: Inspector: Denslow Vikki Inspection ID:5831690
Eval Division: San Diego County Department of Env Health
Eval Program: HW
Eval Source: CERS

Eval General Type: Compliance Evaluation Inspection
Eval Date: 01-19-2016
Violations Found: No

Map ID
Direction
Distance
Elevation

MAP FINDINGS

Site

Database(s)

EDR ID Number
EPA ID Number

FIRESTONE COMPLETE AUTO CARE #793855 (Continued)

S105112864

Eval Type: Routine done by local agency
Eval Notes: Inspector: Denslow Vikki Inspection ID:5395693
Eval Division: San Diego County Department of Env Health
Eval Program: APSA
Eval Source: CERS

Eval General Type: Other/Unknown
Eval Date: 01-30-2013
Violations Found: Yes
Eval Type: Other, not routine, done by local agency
Eval Notes: Inspector: Schiess Romina Inspection ID:4858255
Eval Division: San Diego County Department of Env Health
Eval Program: HMRRP
Eval Source: CERS

Eval General Type: Compliance Evaluation Inspection
Eval Date: 01-30-2013
Violations Found: No
Eval Type: Routine done by local agency
Eval Notes: Inspector: Schiess Romina Inspection ID:4093856
Eval Division: San Diego County Department of Env Health
Eval Program: HW
Eval Source: CERS

Coordinates:
Site ID: 29192
Facility Name: Firestone Complete Auto Care #793855
Env Int Type Code: HWG
Program ID: 10383382
Coord Name: Not reported
Ref Point Type Desc: Center of a facility or station.
Latitude: 32.795230
Longitude: -117.250690

Affiliation:
Affiliation Type Desc: CUPA District
Entity Name: San Diego County Env Health
Entity Title: Not reported
Affiliation Address: PO Box 129261
Affiliation City: San Diego
Affiliation State: CA
Affiliation Country: Not reported
Affiliation Zip: 92112-9261
Affiliation Phone: (858) 505-6880

Affiliation Type Desc: Environmental Contact
Entity Name: SCOTT WYMAN
Entity Title: Not reported
Affiliation Address: 1148 INDUSTRIAL AVENUE
Affiliation City: ESCONDIDO
Affiliation State: Not reported
Affiliation Country: Not reported
Affiliation Zip: Not reported
Affiliation Phone: Not reported

Affiliation Type Desc: Facility Owner

Map ID
Direction
Distance
Elevation

MAP FINDINGS

Site

Database(s)

EDR ID Number
EPA ID Number

FIRESTONE COMPLETE AUTO CARE #793855 (Continued)

S105112864

Entity Name: L AND M TIRE DBA EXPRESS TIRE
Entity Title: OWNER
Affiliation Address: 1148 INDUSTRIAL AVE
Affiliation City: ESCONDIDO
Affiliation State: CA
Affiliation Country: Not reported
Affiliation Zip: Not reported
Affiliation Phone: Not reported

Affiliation Type Desc: Operator
Entity Name: Firestone Complete Auto Care # 793855
Entity Title: Not reported
Affiliation Address: Not reported
Affiliation City: Not reported
Affiliation State: Not reported
Affiliation Country: Not reported
Affiliation Zip: Not reported
Affiliation Phone: (858) 281-5866

Affiliation Type Desc: Parent Corporation
Entity Name: Bridgestone Retail Operations, LLC. (BSRO)
Entity Title: Not reported
Affiliation Address: Not reported
Affiliation City: Not reported
Affiliation State: Not reported
Affiliation Country: Not reported
Affiliation Zip: Not reported
Affiliation Phone: Not reported

Affiliation Type Desc: Supervisor
Entity Name: RON DOWLING
Entity Title: STORE MANAGER
Affiliation Address: Not reported
Affiliation City: Not reported
Affiliation State: Not reported
Affiliation Country: Not reported
Affiliation Zip: Not reported
Affiliation Phone: Not reported

Affiliation Type Desc: Environmental Contact
Entity Name: Brian Smith-BSRO
Entity Title: Not reported
Affiliation Address: 200 4th Avenue South Attn: Environmental-BSRO
Affiliation City: Nashville
Affiliation State: TN
Affiliation Country: Not reported
Affiliation Zip: 37201
Affiliation Phone: Not reported

Affiliation Type Desc: Facility Mailing Address
Entity Name: Mailing Address
Entity Title: Not reported
Affiliation Address: 200 4th Avenue South Attn: Environmental-BSRO
Affiliation City: Nashville
Affiliation State: TN
Affiliation Country: Not reported
Affiliation Zip: 37201

Map ID
Direction
Distance
Elevation

MAP FINDINGS

Site

Database(s)

EDR ID Number
EPA ID Number

FIRESTONE COMPLETE AUTO CARE #793855 (Continued)

S105112864

Affiliation Phone:	Not reported
Affiliation Type Desc:	Identification Signer
Entity Name:	Nicole Remsburg
Entity Title:	Environmental Scientist
Affiliation Address:	Not reported
Affiliation City:	Not reported
Affiliation State:	Not reported
Affiliation Country:	Not reported
Affiliation Zip:	Not reported
Affiliation Phone:	Not reported
Affiliation Type Desc:	Document Preparer
Entity Name:	Nicole Remsburg
Entity Title:	Not reported
Affiliation Address:	Not reported
Affiliation City:	Not reported
Affiliation State:	Not reported
Affiliation Country:	Not reported
Affiliation Zip:	Not reported
Affiliation Phone:	Not reported
Affiliation Type Desc:	Legal Owner
Entity Name:	Bridgestone Retail Operations, LLC
Entity Title:	Not reported
Affiliation Address:	200 4th Avenue South Attn: Environmental-BSRO
Affiliation City:	Nashville
Affiliation State:	TN
Affiliation Country:	United States
Affiliation Zip:	37201
Affiliation Phone:	(615) 937-9520
Affiliation Type Desc:	Local Agency Caseworker
Entity Name:	JAMES CLAY SAN DIEGO CNTY LOP
Entity Title:	Not reported
Affiliation Address:	POBOX 129261
Affiliation City:	SANDIEGO
Affiliation State:	Not reported
Affiliation Country:	Not reported
Affiliation Zip:	Not reported
Affiliation Phone:	Not reported
Affiliation Type Desc:	Environmental Contact
Entity Name:	ROBERT TAYLOR
Entity Title:	SSDM
Affiliation Address:	Not reported
Affiliation City:	Not reported
Affiliation State:	Not reported
Affiliation Country:	Not reported
Affiliation Zip:	Not reported
Affiliation Phone:	Not reported
Affiliation Type Desc:	Operator
Entity Name:	EXPRESS TIRE
Entity Title:	OPERATOR
Affiliation Address:	1148 INDUSTRIAL AVE
Affiliation City:	ESCONDIDO

Map ID
Direction
Distance
Elevation

MAP FINDINGS

Site

Database(s)

EDR ID Number
EPA ID Number

FIRESTONE COMPLETE AUTO CARE #793855 (Continued)

S105112864

Affiliation State: CA
Affiliation Country: Not reported
Affiliation Zip: Not reported
Affiliation Phone: Not reported

Affiliation Type Desc: Property Owner
Entity Name: McKinnon & Smerdon Attn: Michael McKinnon
Entity Title: Not reported
Affiliation Address: 4575 Viewridge Ave
Affiliation City: San Diego
Affiliation State: CA
Affiliation Country: United States
Affiliation Zip: 92123
Affiliation Phone: (585) 505-5110

Name: FIRESTONE COMPLETE AUTO CARE #793855
Address: 1011 GRAND AVE
City,State,Zip: SAN DIEGO, CA 92109
Site ID: 29192
CERS ID: 110055808880
CERS Description: US EPA Air Emission Inventory System (EIS)

Violations:
Site ID: 29192
Site Name: Firestone Complete Auto Care #793855
Violation Date: 01-19-2016
Citation: 22 CCR 15 66265.195(a) - California Code of Regulations, Title 22, Chapter 15, Section(s) 66265.195(a)
Violation Description: Failure of the owner or operator to conduct inspections and maintain inspection records at the facility of the following tank equipment: 1) Overfill/spill control equipment (e.g., waste-feed cutoff systems, bypass systems, and drainage systems) to ensure that it is in good working order; 2) The aboveground portions of the tank system, if any, to detect corrosion or releases of waste; 3) Data gathered from monitoring equipment and leak-detection equipment, (e.g., pressure and temperature gauges, monitoring wells) to ensure that the tank system is being operated according to its design; 4) The construction materials and the area immediately surrounding the externally accessible portion of the tank system including secondary containment structures (e.g., dikes) to detect erosion or signs of releases of hazardous waste (e.g., wet spots, dead vegetation); and 5) For uncovered tanks, the level of waste in the tank, to ensure compliance with section 66265.194(b)(3).
Violation Notes: Returned to compliance on 02/01/2016.
Violation Division: San Diego County Department of Env Health
Violation Program: HW
Violation Source: CERS

Site ID: 29192
Site Name: Firestone Complete Auto Care #793855
Violation Date: 02-25-2020
Citation: 22 CCR 15 66265.195(c) - California Code of Regulations, Title 22, Chapter 15, Section(s) 66265.195(c)
Violation Description: Failure to conduct and document inspections of hazardous waste tank systems each operating day and retain records of those inspections at the facility.
Violation Notes: Inspection Sequence ID:6361989

Map ID
Direction
Distance
Elevation

MAP FINDINGS

Site

Database(s)

EDR ID Number
EPA ID Number

FIRESTONE COMPLETE AUTO CARE #793855 (Continued)

S105112864

Violation Division: San Diego County Department of Env Health
Violation Program: HW
Violation Source: CERS

Site ID: 29192
Site Name: Firestone Complete Auto Care #793855
Violation Date: 01-30-2013
Citation: HSC 6.95 25504(a) - California Health and Safety Code, Chapter 6.95, Section(s) 25504(a)

Violation Description: Failure to complete and/or submit hazardous material inventory forms for all reportable hazardous materials on site.

Violation Notes: Returned to compliance on 03/01/2013.
Violation Division: San Diego County Department of Env Health
Violation Program: HMRRP
Violation Source: CERS

Site ID: 29192
Site Name: Firestone Complete Auto Care #793855
Violation Date: 01-18-2018
Citation: HSC 6.5 Multiple - California Health and Safety Code, Chapter 6.5, Section(s) Multiple
Violation Description: Hazardous Waste Generator Program - Administration/Documentation - General
Violation Notes: Returned to compliance on 01/18/2018. Inspection Sequence ID:5831690;Violation:HMD0138 Manifest signed by the TSDf not available for inspection. 22 CCR 66262.40(a); HSC 25185(a)(4)

Violation Division: San Diego County Department of Env Health
Violation Program: HW
Violation Source: CERS

Evaluation:
Eval General Type: Other/Unknown
Eval Date: 01-30-2013
Violations Found: No
Eval Type: Other, not routine, done by local agency
Eval Notes: Inspector: Schiess Romina Inspection ID:4858255
Eval Division: San Diego County Department of Env Health
Eval Program: HW
Eval Source: CERS

Eval General Type: Compliance Evaluation Inspection
Eval Date: 02-25-2020
Violations Found: No
Eval Type: Routine done by local agency
Eval Notes: Inspector: Moreau Marie Inspection ID:6361989
Eval Division: San Diego County Department of Env Health
Eval Program: HMRRP
Eval Source: CERS

Eval General Type: Compliance Evaluation Inspection
Eval Date: 02-25-2020
Violations Found: Yes
Eval Type: Routine done by local agency
Eval Notes: Inspector: Moreau Marie Inspection ID:6361989
Eval Division: San Diego County Department of Env Health
Eval Program: HW
Eval Source: CERS

Map ID
Direction
Distance
Elevation

MAP FINDINGS

Site

Database(s)

EDR ID Number
EPA ID Number

FIRESTONE COMPLETE AUTO CARE #793855 (Continued)

S105112864

Eval General Type: Compliance Evaluation Inspection
Eval Date: 01-19-2016
Violations Found: No
Eval Type: Routine done by local agency
Eval Notes: Inspector: Denslow Vikki Inspection ID:5395693
Eval Division: San Diego County Department of Env Health
Eval Program: HMRRP
Eval Source: CERS

Eval General Type: Compliance Evaluation Inspection
Eval Date: 01-19-2016
Violations Found: Yes
Eval Type: Routine done by local agency
Eval Notes: Inspector: Denslow Vikki Inspection ID:5395693
Eval Division: San Diego County Department of Env Health
Eval Program: HW
Eval Source: CERS

Eval General Type: Compliance Evaluation Inspection
Eval Date: 01-30-2013
Violations Found: Yes
Eval Type: Routine done by local agency
Eval Notes: Inspector: Schiess Romina Inspection ID:4093856
Eval Division: San Diego County Department of Env Health
Eval Program: HMRRP
Eval Source: CERS

Eval General Type: Compliance Evaluation Inspection
Eval Date: 01-18-2018
Violations Found: No
Eval Type: Routine done by local agency
Eval Notes: Inspector: Denslow Vikki Inspection ID:5831690
Eval Division: San Diego County Department of Env Health
Eval Program: HMRRP
Eval Source: CERS

Eval General Type: Compliance Evaluation Inspection
Eval Date: 01-18-2018
Violations Found: Yes
Eval Type: Routine done by local agency
Eval Notes: Inspector: Denslow Vikki Inspection ID:5831690
Eval Division: San Diego County Department of Env Health
Eval Program: HW
Eval Source: CERS

Eval General Type: Compliance Evaluation Inspection
Eval Date: 01-19-2016
Violations Found: No
Eval Type: Routine done by local agency
Eval Notes: Inspector: Denslow Vikki Inspection ID:5395693
Eval Division: San Diego County Department of Env Health
Eval Program: APSA
Eval Source: CERS

Eval General Type: Other/Unknown
Eval Date: 01-30-2013
Violations Found: Yes

Map ID
Direction
Distance
Elevation

MAP FINDINGS

Site

Database(s)

EDR ID Number
EPA ID Number

FIRESTONE COMPLETE AUTO CARE #793855 (Continued)

S105112864

Eval Type: Other, not routine, done by local agency
Eval Notes: Inspector: Schiess Romina Inspection ID:4858255
Eval Division: San Diego County Department of Env Health
Eval Program: HMRRP
Eval Source: CERS

Eval General Type: Compliance Evaluation Inspection
Eval Date: 01-30-2013
Violations Found: No
Eval Type: Routine done by local agency
Eval Notes: Inspector: Schiess Romina Inspection ID:4093856
Eval Division: San Diego County Department of Env Health
Eval Program: HW
Eval Source: CERS

Coordinates:
Site ID: 29192
Facility Name: Firestone Complete Auto Care #793855
Env Int Type Code: HWG
Program ID: 10383382
Coord Name: Not reported
Ref Point Type Desc: Center of a facility or station.
Latitude: 32.795230
Longitude: -117.250690

Affiliation:
Affiliation Type Desc: CUPA District
Entity Name: San Diego County Env Health
Entity Title: Not reported
Affiliation Address: PO Box 129261
Affiliation City: San Diego
Affiliation State: CA
Affiliation Country: Not reported
Affiliation Zip: 92112-9261
Affiliation Phone: (858) 505-6880

Affiliation Type Desc: Environmental Contact
Entity Name: SCOTT WYMAN
Entity Title: Not reported
Affiliation Address: 1148 INDUSTRIAL AVENUE
Affiliation City: ESCONDIDO
Affiliation State: Not reported
Affiliation Country: Not reported
Affiliation Zip: Not reported
Affiliation Phone: Not reported

Affiliation Type Desc: Facility Owner
Entity Name: L AND M TIRE DBA EXPRESS TIRE
Entity Title: OWNER
Affiliation Address: 1148 INDUSTRIAL AVE
Affiliation City: ESCONDIDO
Affiliation State: CA
Affiliation Country: Not reported
Affiliation Zip: Not reported
Affiliation Phone: Not reported

Map ID
Direction
Distance
Elevation

MAP FINDINGS

Site

Database(s)

EDR ID Number
EPA ID Number

FIRESTONE COMPLETE AUTO CARE #793855 (Continued)

S105112864

Affiliation Type Desc: Operator
Entity Name: Firestone Complete Auto Care # 793855
Entity Title: Not reported
Affiliation Address: Not reported
Affiliation City: Not reported
Affiliation State: Not reported
Affiliation Country: Not reported
Affiliation Zip: Not reported
Affiliation Phone: (858) 281-5866

Affiliation Type Desc: Parent Corporation
Entity Name: Bridgestone Retail Operations, LLC. (BSRO)
Entity Title: Not reported
Affiliation Address: Not reported
Affiliation City: Not reported
Affiliation State: Not reported
Affiliation Country: Not reported
Affiliation Zip: Not reported
Affiliation Phone: Not reported

Affiliation Type Desc: Supervisor
Entity Name: RON DOWLING
Entity Title: STORE MANAGER
Affiliation Address: Not reported
Affiliation City: Not reported
Affiliation State: Not reported
Affiliation Country: Not reported
Affiliation Zip: Not reported
Affiliation Phone: Not reported

Affiliation Type Desc: Environmental Contact
Entity Name: Brian Smith-BSRO
Entity Title: Not reported
Affiliation Address: 200 4th Avenue South Attn: Environmental-BSRO
Affiliation City: Nashville
Affiliation State: TN
Affiliation Country: Not reported
Affiliation Zip: 37201
Affiliation Phone: Not reported

Affiliation Type Desc: Facility Mailing Address
Entity Name: Mailing Address
Entity Title: Not reported
Affiliation Address: 200 4th Avenue South Attn: Environmental-BSRO
Affiliation City: Nashville
Affiliation State: TN
Affiliation Country: Not reported
Affiliation Zip: 37201
Affiliation Phone: Not reported

Affiliation Type Desc: Identification Signer
Entity Name: Nicole Remsburg
Entity Title: Environmental Scientist
Affiliation Address: Not reported
Affiliation City: Not reported
Affiliation State: Not reported
Affiliation Country: Not reported

Map ID
Direction
Distance
Elevation

MAP FINDINGS

Site

Database(s)

EDR ID Number
EPA ID Number

FIRESTONE COMPLETE AUTO CARE #793855 (Continued)

S105112864

Affiliation Zip: Not reported
Affiliation Phone: Not reported

Affiliation Type Desc: Document Preparer
Entity Name: Nicole Remsburg
Entity Title: Not reported
Affiliation Address: Not reported
Affiliation City: Not reported
Affiliation State: Not reported
Affiliation Country: Not reported
Affiliation Zip: Not reported
Affiliation Phone: Not reported

Affiliation Type Desc: Legal Owner
Entity Name: Bridgestone Retail Operations, LLC
Entity Title: Not reported
Affiliation Address: 200 4th Avenue South Attn: Environmental-BSRO
Affiliation City: Nashville
Affiliation State: TN
Affiliation Country: United States
Affiliation Zip: 37201
Affiliation Phone: (615) 937-9520

Affiliation Type Desc: Local Agency Caseworker
Entity Name: JAMES CLAY SAN DIEGO CNTY LOP
Entity Title: Not reported
Affiliation Address: POBOX 129261
Affiliation City: SANDIEGO
Affiliation State: Not reported
Affiliation Country: Not reported
Affiliation Zip: Not reported
Affiliation Phone: Not reported

Affiliation Type Desc: Environmental Contact
Entity Name: ROBERT TAYLOR
Entity Title: SSDM
Affiliation Address: Not reported
Affiliation City: Not reported
Affiliation State: Not reported
Affiliation Country: Not reported
Affiliation Zip: Not reported
Affiliation Phone: Not reported

Affiliation Type Desc: Operator
Entity Name: EXPRESS TIRE
Entity Title: OPERATOR
Affiliation Address: 1148 INDUSTRIAL AVE
Affiliation City: ESCONDIDO
Affiliation State: CA
Affiliation Country: Not reported
Affiliation Zip: Not reported
Affiliation Phone: Not reported

Affiliation Type Desc: Property Owner
Entity Name: McKinnon & Smerdon Attn: Michael McKinnon
Entity Title: Not reported
Affiliation Address: 4575 Viewridge Ave

Map ID
Direction
Distance
Elevation

MAP FINDINGS

Site

Database(s)

EDR ID Number
EPA ID Number

FIRESTONE COMPLETE AUTO CARE #793855 (Continued)

S105112864

Affiliation City: San Diego
Affiliation State: CA
Affiliation Country: United States
Affiliation Zip: 92123
Affiliation Phone: (585) 505-5110

HWTS:

Name: FIRESTONE COMPLETE AUTO CARE #793855
Address: 1011 GRAND AVE
Address 2: Not reported
City,State,Zip: SAN DIEGO, CA 92109
EPA ID: CAL000440567
Inactive Date: Not reported
Create Date: 11/05/2018
Last Act Date: 11/15/2019
Mailing Name: Not reported
Mailing Address: 200 4TH AVE SOUTH
Mailing Address 2: SUITE 100
Mailing City,State,Zip: NASHVILLE, TN 372010000
Owner Name: BFS RETAIL & COMMERCIAL LLC
Owner Address: 200 4TH AVE SOUTH
Owner Address 2: SUITE 100
Owner City,State,Zip: NASHVILLE, TN 372010000
Contact Name: BRIDGESTONE RETAIL OPERATIONS, LLC
Contact Address: 200 4TH AVE SOUTH
Contact Address 2: ATTN: ENVIRONMENTAL-BSRO
City,State,Zip: NASHVILLE, TN 372017201

NAICS:

EPA ID: CAL000440567
Create Date: 2018-11-05 10:33:05
NAICS Code: 811111
NAICS Description: General Automotive Repair
Issued EPA ID Date: 2018-11-05 10:33:05
Inactive Date: Not reported
Facility Name: FIRESTONE COMPLETE AUTO CARE #793855
Facility Address: 1011 GRAND AVE
Facility Address 2: Not reported
Facility City: SAN DIEGO
Facility County: 37
Facility State: CA
Facility Zip: 92109

A12 L&M TIRE COMPANY INC DBA EXPRESS TIRE
Target 1011 GRAND AVE
Property SAN DIEGO, CA 92109

FINDS 1024658532
ECHO N/A

Site 12 of 19 in cluster A

Actual: FINDS:
28 ft. Registry ID: 110070446920

Click Here:

Environmental Interest/Information System:
RCRAInfo is a national information system that supports the Resource

Map ID
Direction
Distance
Elevation

MAP FINDINGS

Site

Database(s)

EDR ID Number
EPA ID Number

L&M TIRE COMPANY INC DBA EXPRESS TIRE (Continued)

1024658532

Conservation and Recovery Act (RCRA) program through the tracking of events and activities related to facilities that generate, transport, and treat, store, or dispose of hazardous waste. RCRAInfo allows RCRA program staff to track the notification, permit, compliance, and corrective action activities required under RCRA.

[Click this hyperlink](#) while viewing on your computer to access additional FINDS: detail in the EDR Site Report.

ECHO:

Envid: 1024658532
Registry ID: 110070446920
DFR URL: <http://echo.epa.gov/detailed-facility-report?fid=110070446920>
Name: L&M TIRE COMPANY INC DBA EXPRESS TIRE
Address: 1011 GRAND AVE
City,State,Zip: SAN DIEGO, CA 92109

**A13
Target
Property**

**L&M TIRE COMPANY INC DBA EXPRESS TIRE
1011 GRAND AVE
SAN DIEGO, CA 92109**

RCRA NonGen / NLR

**1024798719
CAL000205591**

Site 13 of 19 in cluster A

**Actual:
28 ft.**

RCRA NonGen / NLR:
Date form received by agency: 2001-02-05 00:00:00.0
Facility name: L&M TIRE COMPANY INC DBA EXPRESS TIRE
Facility address: 1011 GRAND AVE
SAN DIEGO, CA 92109-0000
EPA ID: CAL000205591
Mailing address: 1148 INDUSTRIAL AVE
ESCONDIDO, CA 92029
Contact: GRETA WAGGONER
Contact address: 1148 INDUSTRIAL AVENUE
ESCONDIDO, CA 92029
Contact country: Not reported
Contact telephone: 760-741-4044
Contact email: GRETAW@EXPRESSTIRE.COM
EPA Region: 09
Classification: Non-Generator
Description: Handler: Non-Generators do not presently generate hazardous waste

Owner/Operator Summary:

Owner/operator name: L&M TIRE COMPANY INC
Owner/operator address: 1148 INDUSTRIAL AVE
ESCONDIDO, CA 92029
Owner/operator country: Not reported
Owner/operator telephone: 760-741-4044
Owner/operator email: Not reported
Owner/operator fax: Not reported
Owner/operator extension: Not reported
Legal status: Other
Owner/Operator Type: Owner
Owner/Op start date: Not reported
Owner/Op end date: Not reported
Owner/operator name: GRETA WAGGONER
Owner/operator address: 1148 INDUSTRIAL AVENUE
ESCONDIDO, CA 92029

Map ID
Direction
Distance
Elevation

MAP FINDINGS

Site

Database(s)

EDR ID Number
EPA ID Number

L&M TIRE COMPANY INC DBA EXPRESS TIRE (Continued)

1024798719

Owner/operator country: Not reported
Owner/operator telephone: 760-741-4044
Owner/operator email: Not reported
Owner/operator fax: Not reported
Owner/operator extension: Not reported
Legal status: Other
Owner/Operator Type: Operator
Owner/Op start date: Not reported
Owner/Op end date: Not reported

Handler Activities Summary:

U.S. importer of hazardous waste: No
Mixed waste (haz. and radioactive): No
Recycler of hazardous waste: No
Transporter of hazardous waste: No
Treater, storer or disposer of HW: No
Underground injection activity: No
On-site burner exemption: No
Furnace exemption: No
Used oil fuel burner: No
Used oil processor: No
User oil refiner: No
Used oil fuel marketer to burner: No
Used oil Specification marketer: No
Used oil transfer facility: No
Used oil transporter: No

Violation Status: No violations found

A14 **DORMAN TIRE, INC**
Target **1011 GRAND AVE**
Property **SAN DIEGO, CA 92109**

HAZNET **S113088345**
HWTS **N/A**

Site 14 of 19 in cluster A

Actual:
28 ft.

HAZNET:
Name: DORMAN TIRE, INC
Address: 1011 GRAND AVE
Address 2: Not reported
City,State,Zip: SAN DIEGO, CA 921090000
Contact: JOHN COX
Telephone: 7145246798
Mailing Name: Not reported
Mailing Address: 17005 IMPERIAL HWY

Year: 1999
Gepaid: CAL000168324
TSD EPA ID: CAD099452708
CA Waste Code: 135 - Unspecified aqueous solution
Disposal Method: R01 - Recycler
Tons: 0.735

Year: 1998
Gepaid: CAL000168324
TSD EPA ID: CAD981696420
CA Waste Code: 134 - Aqueous solution with total organic residues less than 10 percent
Disposal Method: H01 - Transfer Station

Map ID
Direction
Distance
Elevation

MAP FINDINGS

Site

Database(s)

EDR ID Number
EPA ID Number

DORMAN TIRE, INC (Continued)

S113088345

Tons: 0.756

Year: 1997
Gepaid: CAL000168324
TSD EPA ID: CAD981696420
CA Waste Code: 134 - Aqueous solution with total organic residues less than 10 percent
Disposal Method: H01 - Transfer Station
Tons: 0.924

Year: 1996
Gepaid: CAL000168324
TSD EPA ID: CAD981696420
CA Waste Code: 222 - Oil/water separation sludge
Disposal Method: H01 - Transfer Station
Tons: 5.838

Year: 1996
Gepaid: CAL000168324
TSD EPA ID: CAD981696420
CA Waste Code: 134 - Aqueous solution with total organic residues less than 10 percent
Disposal Method: H01 - Transfer Station
Tons: 0.378

Additional Info:

Year: 1997
Gen EPA ID: CAL000168324

Shipment Date: 19970923
Creation Date: 7/23/1998 0:00:00
Receipt Date: 19970925
Manifest ID: 96719737
Trans EPA ID: CAD982413262
Trans Name: Not reported
Trans 2 EPA ID: Not reported
Trans 2 Name: Not reported
TSD EPA ID: CAD981696420
Trans Name: Not reported
TSD Alt EPA ID: CAD981696420
TSD Alt Name: Not reported
Waste Code Description: 134 - Aqueous solution with <10% total organic residues
RCRA Code: Not reported
Meth Code: H01 - Transfer Station
Quantity Tons: 0.462
Waste Quantity: 110
Quantity Unit: G
Additional Code 1: Not reported
Additional Code 2: Not reported
Additional Code 3: Not reported
Additional Code 4: Not reported
Additional Code 5: Not reported

Shipment Date: 19970605
Creation Date: 12/4/1997 0:00:00
Receipt Date: 19970606

Map ID
Direction
Distance
Elevation

MAP FINDINGS

Site

Database(s)

EDR ID Number
EPA ID Number

DORMAN TIRE, INC (Continued)

S113088345

Manifest ID: 96381727
Trans EPA ID: CAL000027724
Trans Name: Not reported
Trans 2 EPA ID: Not reported
Trans 2 Name: Not reported
TSDf EPA ID: CAD981696420
Trans Name: Not reported
TSDf Alt EPA ID: Not reported
TSDf Alt Name: Not reported
Waste Code Description: 134 - Aqueous solution with <10% total organic residues
RCRA Code: Not reported
Meth Code: H01 - Transfer Station
Quantity Tons: 0.231
Waste Quantity: 55
Quantity Unit: G
Additional Code 1: Not reported
Additional Code 2: Not reported
Additional Code 3: Not reported
Additional Code 4: Not reported
Additional Code 5: Not reported

Shipment Date: 19970408
Creation Date: 6/26/1997 0:00:00
Receipt Date: 19970409
Manifest ID: 96381868
Trans EPA ID: CAL000027724
Trans Name: Not reported
Trans 2 EPA ID: Not reported
Trans 2 Name: Not reported
TSDf EPA ID: CAD981696420
Trans Name: Not reported
TSDf Alt EPA ID: CAD981696420
TSDf Alt Name: Not reported
Waste Code Description: 134 - Aqueous solution with <10% total organic residues
RCRA Code: Not reported
Meth Code: H01 - Transfer Station
Quantity Tons: 0.231
Waste Quantity: 55
Quantity Unit: G
Additional Code 1: Not reported
Additional Code 2: Not reported
Additional Code 3: Not reported
Additional Code 4: Not reported
Additional Code 5: Not reported

Additional Info:
Year: 1996
Gen EPA ID: CAL000168324

Shipment Date: 19961020
Creation Date: 5/20/1997 0:00:00
Receipt Date: 19961020
Manifest ID: 96334531
Trans EPA ID: CAL000027724
Trans Name: Not reported
Trans 2 EPA ID: Not reported
Trans 2 Name: Not reported

Map ID
Direction
Distance
Elevation

MAP FINDINGS

Site

Database(s)

EDR ID Number
EPA ID Number

DORMAN TIRE, INC (Continued)

S113088345

TSDF EPA ID: CAD981696420
Trans Name: Not reported
TSDF Alt EPA ID: Not reported
TSDF Alt Name: Not reported
Waste Code Description: 134 - Aqueous solution with <10% total organic residues
RCRA Code: Not reported
Meth Code: H01 - Transfer Station
Quantity Tons: 0.378
Waste Quantity: 90
Quantity Unit: G
Additional Code 1: Not reported
Additional Code 2: Not reported
Additional Code 3: Not reported
Additional Code 4: Not reported
Additional Code 5: Not reported

Shipment Date: 19960912
Creation Date: 5/20/1997 0:00:00
Receipt Date: 19960912
Manifest ID: 96173272
Trans EPA ID: CAL000027724
Trans Name: Not reported
Trans 2 EPA ID: Not reported
Trans 2 Name: Not reported
TSDF EPA ID: CAD981696420
Trans Name: Not reported
TSDF Alt EPA ID: Not reported
TSDF Alt Name: Not reported
Waste Code Description: 222 - Oil/water separation sludge
RCRA Code: Not reported
Meth Code: H01 - Transfer Station
Quantity Tons: 5.838
Waste Quantity: 1400
Quantity Unit: G
Additional Code 1: Not reported
Additional Code 2: Not reported
Additional Code 3: Not reported
Additional Code 4: Not reported
Additional Code 5: Not reported

Additional Info:

Year: 1998
Gen EPA ID: CAL000168324

Shipment Date: 19980805
Creation Date: 9/22/1998 0:00:00
Receipt Date: 19980805
Manifest ID: 96724513
Trans EPA ID: CAD982413262
Trans Name: Not reported
Trans 2 EPA ID: Not reported
Trans 2 Name: Not reported
TSDF EPA ID: CAD981696420
Trans Name: Not reported
TSDF Alt EPA ID: Not reported
TSDF Alt Name: Not reported
Waste Code Description: 134 - Aqueous solution with <10% total organic residues

Map ID
Direction
Distance
Elevation

MAP FINDINGS

Site

Database(s)

EDR ID Number
EPA ID Number

DORMAN TIRE, INC (Continued)

S113088345

RCRA Code: Not reported
Meth Code: H01 - Transfer Station
Quantity Tons: 0.42
Waste Quantity: 100
Quantity Unit: G
Additional Code 1: Not reported
Additional Code 2: Not reported
Additional Code 3: Not reported
Additional Code 4: Not reported
Additional Code 5: Not reported

Shipment Date: 19980401
Creation Date: 6/16/1998 0:00:00
Receipt Date: 19980430
Manifest ID: 96613989
Trans EPA ID: CAD982413262
Trans Name: Not reported
Trans 2 EPA ID: Not reported
Trans 2 Name: Not reported
TSDf EPA ID: CAD981696420
Trans Name: Not reported
TSDf Alt EPA ID: Not reported
TSDf Alt Name: Not reported
Waste Code Description: 134 - Aqueous solution with <10% total organic residues
RCRA Code: Not reported
Meth Code: H01 - Transfer Station
Quantity Tons: 0.336
Waste Quantity: 80
Quantity Unit: G
Additional Code 1: Not reported
Additional Code 2: Not reported
Additional Code 3: Not reported
Additional Code 4: Not reported
Additional Code 5: Not reported

Additional Info:

Year: 1999
Gen EPA ID: CAL000168324

Shipment Date: 19990729
Creation Date: 9/21/1999 0:00:00
Receipt Date: 19990729
Manifest ID: 99107805
Trans EPA ID: CAD080075096
Trans Name: Not reported
Trans 2 EPA ID: Not reported
Trans 2 Name: Not reported
TSDf EPA ID: CAD099452708
Trans Name: Not reported
TSDf Alt EPA ID: CAD099452708
TSDf Alt Name: Not reported
Waste Code Description: 135 - Unspecified aqueous solution
RCRA Code: Not reported
Meth Code: R01 - Recycler
Quantity Tons: 0.336
Waste Quantity: 80
Quantity Unit: G

Map ID
Direction
Distance
Elevation

MAP FINDINGS

Site

Database(s)

EDR ID Number
EPA ID Number

DORMAN TIRE, INC (Continued)

S113088345

Additional Code 1: Not reported
Additional Code 2: Not reported
Additional Code 3: Not reported
Additional Code 4: Not reported
Additional Code 5: Not reported

Shipment Date: 19990210
Creation Date: 4/1/1999 0:00:00
Receipt Date: 19990210
Manifest ID: 98455355
Trans EPA ID: CAD080075096
Trans Name: Not reported
Trans 2 EPA ID: Not reported
Trans 2 Name: Not reported
TSDf EPA ID: CAD099452708
Trans Name: Not reported
TSDf Alt EPA ID: Not reported
TSDf Alt Name: Not reported
Waste Code Description: 135 - Unspecified aqueous solution
RCRA Code: Not reported
Meth Code: R01 - Recycler
Quantity Tons: 0.399
Waste Quantity: 95
Quantity Unit: G
Additional Code 1: Not reported
Additional Code 2: Not reported
Additional Code 3: Not reported
Additional Code 4: Not reported
Additional Code 5: Not reported

HWTS:

Name: DORMAN TIRE, INC
Address: 1011 GRAND AVE
Address 2: Not reported
City,State,Zip: SAN DIEGO, CA 921090000
EPA ID: CAL000168324
Inactive Date: 06/30/2000
Create Date: 06/17/1996
Last Act Date: 04/10/2001
Mailing Name: Not reported
Mailing Address: 17005 IMPERIAL HWY
Mailing Address 2: Not reported
Mailing City,State,Zip: YORBA LINDA, CA 928861649
Owner Name: CHARLIE DOBYNS JR
Owner Address: 17005 IMPERIAL HWY
Owner Address 2: Not reported
Owner City,State,Zip: YORBA LINDA, CA 928861649
Contact Name: JOHN COX
Contact Address: INACT 00VQ FINAL NOTICE - BATCH
Contact Address 2: 4/10/01
City,State,Zip: --, 99 --

MAP FINDINGS

Map ID
 Direction
 Distance
 Elevation

Site

Database(s)

EDR ID Number
 EPA ID Number

A15 **L-M TIRE CO /DBA EXPRESS TIRE**
Target **1011 GRAND AVE**
Property **SAN DIEGO, CA 92109**

HAZNET **S113104492**
HWTS **N/A**

Site 15 of 19 in cluster A

Actual:
28 ft.

HAZNET:
 Name: L-M TIRE CO /DBA EXPRESS TIRE
 Address: 1011 GRAND AVE
 Address 2: Not reported
 City,State,Zip: SAN DIEGO, CA 921090000
 Contact: GRETA WAGGONER
 Telephone: 7607414044
 Mailing Name: Not reported
 Mailing Address: 1148 INDUSTRIAL AVE

Year: 2007
 Gepaid: CAL000205591
 TSD EPA ID: CAT080013352
 CA Waste Code: 222 - Oil/water separation sludge
 Disposal Method: H135 - Discharge To Sewer/Potw Or Npdes(With Prior Storage--With Or Without Treatment)
 Tons: 6.255

Year: 2004
 Gepaid: CAL000205591
 TSD EPA ID: CAT080013352
 CA Waste Code: 222 - Oil/water separation sludge
 Disposal Method: -
 Tons: 6.672

Year: 2002
 Gepaid: CAL000205591
 TSD EPA ID: CAT000613893
 CA Waste Code: 134 - Aqueous solution with total organic residues less than 10 percent
 Disposal Method: H01 - Transfer Station
 Tons: 0.0168

Year: 2001
 Gepaid: CAL000205591
 TSD EPA ID: CAT080013352
 CA Waste Code: 222 - Oil/water separation sludge
 Disposal Method: R01 - Recycler
 Tons: 5.2125

Additional Info:
 Year: 2001
 Gen EPA ID: CAL000205591

Shipment Date: 20010208
 Creation Date: 4/30/2001 0:00:00
 Receipt Date: 20010208
 Manifest ID: 20090334
 Trans EPA ID: CAD028277036
 Trans Name: Not reported
 Trans 2 EPA ID: Not reported
 Trans 2 Name: Not reported

Map ID
Direction
Distance
Elevation

MAP FINDINGS

Site

Database(s)

EDR ID Number
EPA ID Number

L-M TIRE CO /DBA EXPRESS TIRE (Continued)

S113104492

TSDF EPA ID: CAT080013352
Trans Name: Not reported
TSDF Alt EPA ID: Not reported
TSDF Alt Name: Not reported
Waste Code Description: 222 - Oil/water separation sludge
RCRA Code: Not reported
Meth Code: R01 - Recycler
Quantity Tons: 5.2125
Waste Quantity: 1250
Quantity Unit: G
Additional Code 1: Not reported
Additional Code 2: Not reported
Additional Code 3: Not reported
Additional Code 4: Not reported
Additional Code 5: Not reported

Additional Info:

Year: 2007
Gen EPA ID: CAL000205591

Shipment Date: 20070601
Creation Date: 10/23/2007 18:30:22
Receipt Date: 20070601
Manifest ID: 002957961JJK
Trans EPA ID: CAD028277036
Trans Name: ASBURY ENVIRONMENTAL SERVICES
Trans 2 EPA ID: Not reported
Trans 2 Name: Not reported
TSDF EPA ID: CAT080013352
Trans Name: DEMENNO / KERDOON
TSDF Alt EPA ID: Not reported
TSDF Alt Name: Not reported
Waste Code Description: 222 - Oil/water separation sludge
RCRA Code: Not reported
Meth Code: H135 - Discharge To Sewer/Potw Or Npdes(With Prior Storage--With Or Without Treatment)
Quantity Tons: 6.255
Waste Quantity: 1500
Quantity Unit: G
Additional Code 1: Not reported
Additional Code 2: Not reported
Additional Code 3: Not reported
Additional Code 4: Not reported
Additional Code 5: Not reported

Additional Info:

Year: 2004
Gen EPA ID: CAL000205591

Shipment Date: 20040331
Creation Date: 10/14/2004 7:49:48
Receipt Date: 20040401
Manifest ID: 23331990
Trans EPA ID: CAD028277036
Trans Name: ASBURY ENVIRONMENTAL SERVICES
Trans 2 EPA ID: Not reported

Map ID
Direction
Distance
Elevation

MAP FINDINGS

Site

Database(s)

EDR ID Number
EPA ID Number

L-M TIRE CO /DBA EXPRESS TIRE (Continued)

S113104492

Trans 2 Name: Not reported
TSDf EPA ID: CAT080013352
Trans Name: DEMENNO / KERDOON
TSDf Alt EPA ID: CAT080013352
TSDf Alt Name: Not reported
Waste Code Description: 222 - Oil/water separation sludge
RCRA Code: Not reported
Meth Code: - Not reported
Quantity Tons: 6.672
Waste Quantity: 1600
Quantity Unit: G
Additional Code 1: Not reported
Additional Code 2: Not reported
Additional Code 3: Not reported
Additional Code 4: Not reported
Additional Code 5: Not reported

Additional Info:

Year: 2002
Gen EPA ID: CAL000205591

Shipment Date: 20020313
Creation Date: 7/29/2002 18:40:54
Receipt Date: 20020320
Manifest ID: 21499372
Trans EPA ID: SCR000075150
Trans Name: Not reported
Trans 2 EPA ID: Not reported
Trans 2 Name: Not reported
TSDf EPA ID: CAT000613893
Trans Name: Not reported
TSDf Alt EPA ID: Not reported
TSDf Alt Name: Not reported
Waste Code Description: 134 - Aqueous solution with <10% total organic residues
RCRA Code: D039
Meth Code: H01 - Transfer Station
Quantity Tons: 0.0168
Waste Quantity: 4
Quantity Unit: G
Additional Code 1: Not reported
Additional Code 2: Not reported
Additional Code 3: Not reported
Additional Code 4: Not reported
Additional Code 5: Not reported

HWTS:

Name: L&M TIRE COMPANY INC DBA EXPRESS TIRE
Address: 1011 GRAND AVE
Address 2: Not reported
City,State,Zip: SAN DIEGO, CA 921090000
EPA ID: CAL000205591
Inactive Date: Not reported
Create Date: 02/05/2001
Last Act Date: 10/11/2019
Mailing Name: Not reported
Mailing Address: 1148 INDUSTRIAL AVE

Map ID
 Direction
 Distance
 Elevation

MAP FINDINGS

Site

Database(s)

EDR ID Number
 EPA ID Number

L-M TIRE CO /DBA EXPRESS TIRE (Continued)

S113104492

Mailing Address 2: Not reported
 Mailing City,State,Zip: ESCONDIDO, CA 92029
 Owner Name: L&M TIRE COMPANY INC
 Owner Address: 1148 INDUSTRIAL AVE
 Owner Address 2: Not reported
 Owner City,State,Zip: ESCONDIDO, CA 92029
 Contact Name: GRETA WAGGONER
 Contact Address: 1148 INDUSTRIAL AVENUE
 Contact Address 2: Not reported
 City,State,Zip: ESCONDIDO, CA 92029

NAICS:
 EPA ID: CAL000205591
 Create Date: 2002-03-14 16:36:29
 NAICS Code: 811111
 NAICS Description: General Automotive Repair
 Issued EPA ID Date: 2001-02-05 00:00:00
 Inactive Date: Not reported
 Facility Name: L&M TIRE COMPANY INC DBA EXPRESS TIRE
 Facility Address: 1011 GRAND AVE
 Facility Address 2: Not reported
 Facility City: SAN DIEGO
 Facility County: 37
 Facility State: CA
 Facility Zip: 921090000

**A16
 Target
 Property**

**EXPRESS TIRE INC
 1011 GRAND AVE
 SAN DIEGO, CA 92109**

**US AIRS 1005510796
 FINDS N/A
 ECHO**

Site 16 of 19 in cluster A

**Actual:
 28 ft.**

US AIRS MINOR:
 Envid: 1005510796
 Region Code: 09
 Programmatic ID: AIR 0900000006073R9608
 Facility Registry ID: 110055808880
 D and B Number: Not reported
 Primary SIC Code: 7538
 NAICS Code: 811111
 Default Air Classification Code: MIN
 Facility Type of Ownership Code: POF
 Air CMS Category Code: Not reported
 HPV Status: Not reported

US AIRS MINOR:
 Region Code: 09
 Programmatic ID: AIR 0900000006073R9608
 Facility Registry ID: 110055808880
 Air Operating Status Code: OPR
 Default Air Classification Code: MIN
 Air Program: Stratospheric Ozone Protection
 Activity Date: 1998-09-15 00:00:00
 Activity Status Date: Not reported
 Activity Group: Compliance Monitoring
 Activity Type: Inspection/Evaluation
 Activity Status: Not reported

Map ID
Direction
Distance
Elevation

MAP FINDINGS

Site

Database(s)

EDR ID Number
EPA ID Number

EXPRESS TIRE INC (Continued)

1005510796

FINDS:

Registry ID: 110055808880

Click Here:

Environmental Interest/Information System:

AFS (Aerometric Information Retrieval System (AIRS) Facility Subsystem) replaces the former Compliance Data System (CDS), the National Emission Data System (NEDS), and the Storage and Retrieval of Aerometric Data (SAROAD). AIRS is the national repository for information concerning airborne pollution in the United States. AFS is used to track emissions and compliance data from industrial plants. AFS data are utilized by states to prepare State Implementation Plans to comply with regulatory programs and by EPA as an input for the estimation of total national emissions. AFS is undergoing a major redesign to support facility operating permits required under Title V of the Clean Air Act.

STATE MASTER

UORS (California - Used Oil Recycling System). California Integrated Waste Management Board (CIWMB) helps communities establish and promote convenient collection opportunities for used oil and used oil filters.

AIR MINOR

[Click this hyperlink](#) while viewing on your computer to access additional FINDS: detail in the EDR Site Report.

ECHO:

Envid: 1005510796
Registry ID: 110055808880
DFR URL: <http://echo.epa.gov/detailed-facility-report?fid=110055808880>
Name: EXPRESS TIRE INC
Address: 1011 GRAND AVE
City,State,Zip: SAN DIEGO, CA 92109

A17 **EXPRESS TIRE INC**
Target **1011 GRAND AVE**
Property **SAN DIEGO, CA 92109**

AST **A100419836**
N/A

Site 17 of 19 in cluster A

Actual:
28 ft.

AST:

Name: EXPRESS TIRE INC
Address: 1011 GRAND AVE
City/Zip: SAN DIEGO,92109
Certified Unified Program Agencies: Not reported
Owner: L & M Tire DBA Express Tire
Total Gallons: Not reported
CERSID: 10383382
Facility ID: 37-000-112579
Business Name: EXPRESS TIRE INC
Phone: 858-270-7605
Fax: Not reported
Mailing Address: 1148 Industrial Ave
Mailing Address City: Escondido
Mailing Address State: CA
Mailing Address Zip Code: 92029
Operator Name: Express Tire
Operator Phone: 858-270-7605

Map ID
Direction
Distance
Elevation

MAP FINDINGS

Site

Database(s)

EDR ID Number
EPA ID Number

EXPRESS TIRE INC (Continued)

A100419836

Owner Phone: 760-741-4044
Owner Mail Address: 1148 Industrial Ave
Owner State: CA
Owner Zip Code: 92029
Owner Country: United States
Property Owner Name: Not reported
Property Owner Phone: Not reported
Property Owner Mailing Address: Not reported
Property Owner City: Not reported
Property Owner Stat : Not reported
Property Owner Zip Code: Not reported
Property Owner Country: Not reported
EPAID: CAL000205591

**A18
NNW
< 1/8
0.020 mi.
104 ft.**

**MELTON JAMES S
1010 GRAND AVE
SAN DIEGO, CA 92109**

**EDR Hist Auto 1008997778
N/A**

Site 18 of 19 in cluster A

**Relative:
Higher** EDR Hist Auto

**Actual:
29 ft.**

Year:	Name:	Type:
1969	MELTON JAMES S	Gasoline Service Stations
1970	MELTON RICHFIELD SERVICE	GASOLINE STATIONS
1971	MELTON JAMES S	Gasoline Service Stations
1972	MELTON JAMES S	Gasoline Service Stations
1973	MELTON JAMES S	Gasoline Service Stations
1974	MELTON JAMES S	Gasoline Service Stations
1975	MELTON JAMES S	Gasoline Service Stations

**A19
North
< 1/8
0.035 mi.
183 ft.**

**DIVING LOCKER THE
1020 GRAND AVE
SAN DIEGO, CA**

**EDR Hist Cleaner 1009129107
N/A**

Site 19 of 19 in cluster A

**Relative:
Higher** EDR Hist Cleaner

**Actual:
31 ft.**

Year:	Name:	Type:
1966	DIVING LOCKER THE	CLEANERS AND DYERS
1970	DIVING LOCKER THE	CLEANERS AND DYERS

**B20
WNW
< 1/8
0.038 mi.
198 ft.**

**DORMAN S INC
980 GRAND AVE
SAN DIEGO, CA**

**EDR Hist Auto 1008997869
N/A**

Site 1 of 3 in cluster B

**Relative:
Higher** EDR Hist Auto

**Actual:
28 ft.**

Year:	Name:	Type:
1961	DORMAN S INC	AUTOMOBILE REPAIRING
1982	PERFECTION PORSCHE & BMW RP	General Automotive Repair Shops
1983	PERFECTION PORSCHE & BMW RP	General Automotive Repair Shops

MAP FINDINGS

Map ID
Direction
Distance
Elevation

Site

Database(s)

EDR ID Number
EPA ID Number

DORMAN S INC (Continued)

1008997869

1985	PERFECTION PORSCHE & BMW RP	General Automotive Repair Shops
1986	PERFECTION PORSCHE & BMW RP	General Automotive Repair Shops
1987	PERFECTION PORSCHE & BMW RP	General Automotive Repair Shops

21
SSW
< 1/8
0.062 mi.
325 ft.

HOLTON E E
4284 CASS ST
SAN DIEGO, CA

EDR Hist Auto

1008999407
N/A

Relative:
Lower

EDR Hist Auto

Actual:
21 ft.

Year: Name:
1948 HOLTON E E

Type:
AUTOMOBILE REPAIRING

B22
NNW
< 1/8
0.062 mi.
330 ft.

J DOUGLAS INC
4425 CASS ST SUITE M
SAN DIEGO, CA 92109

RCRA NonGen / NLR
FINDS
ECHO

1000343314
CAD982061160

Site 2 of 3 in cluster B

Relative:
Higher

RCRA NonGen / NLR:

Actual:
32 ft.

Date form received by agency: 1987-10-14 00:00:00.0
 Facility name: J DOUGLAS INC
 Facility address: 4425 CASS ST SUITE M
 SAN DIEGO, CA 92109
 EPA ID: CAD982061160
 Mailing address: CASS ST SUITE M
 SAN DIEGO, CA 92109
 Contact: ENVIRONMENTAL MANAGER
 Contact address: 4425 CASS ST SUITE M
 SAN DIEGO, CA 92109
 Contact country: US
 Contact telephone: 619-459-5753
 Contact email: Not reported
 EPA Region: 09
 Classification: Non-Generator
 Description: Handler: Non-Generators do not presently generate hazardous waste

Owner/Operator Summary:

Owner/operator name: JOHN DALEY
 Owner/operator address: NOT REQUIRED
 NOT REQUIRED, ME 99999
 Owner/operator country: Not reported
 Owner/operator telephone: 415-555-1212
 Owner/operator email: Not reported
 Owner/operator fax: Not reported
 Owner/operator extension: Not reported
 Legal status: Private
 Owner/Operator Type: Owner
 Owner/Op start date: Not reported
 Owner/Op end date: Not reported

Owner/operator name: NOT REQUIRED
 Owner/operator address: NOT REQUIRED
 NOT REQUIRED, ME 99999

Map ID
Direction
Distance
Elevation

MAP FINDINGS

Site

Database(s)

EDR ID Number
EPA ID Number

J DOUGLAS INC (Continued)

1000343314

Owner/operator country: Not reported
Owner/operator telephone: 415-555-1212
Owner/operator email: Not reported
Owner/operator fax: Not reported
Owner/operator extension: Not reported
Legal status: Private
Owner/Operator Type: Operator
Owner/Op start date: Not reported
Owner/Op end date: Not reported

Handler Activities Summary:

U.S. importer of hazardous waste: No
Mixed waste (haz. and radioactive): No
Recycler of hazardous waste: No
Transporter of hazardous waste: Yes
Treater, storer or disposer of HW: No
Underground injection activity: No
On-site burner exemption: No
Furnace exemption: No
Used oil fuel burner: No
Used oil processor: No
User oil refiner: No
Used oil fuel marketer to burner: No
Used oil Specification marketer: No
Used oil transfer facility: No
Used oil transporter: No

Violation Status: No violations found

FINDS:

Registry ID: 110002791596

Click Here:

Environmental Interest/Information System:

RCRAInfo is a national information system that supports the Resource Conservation and Recovery Act (RCRA) program through the tracking of events and activities related to facilities that generate, transport, and treat, store, or dispose of hazardous waste. RCRAInfo allows RCRA program staff to track the notification, permit, compliance, and corrective action activities required under RCRA.

Click this hyperlink while viewing on your computer to access additional FINDS: detail in the EDR Site Report.

ECHO:

Envid: 1000343314
Registry ID: 110002791596
DFR URL: <http://echo.epa.gov/detailed-facility-report?fid=110002791596>
Name: J DOUGLAS INC
Address: 4425 CASS ST SUITE M
City,State,Zip: SAN DIEGO, CA 92109

Map ID
Direction
Distance
Elevation

MAP FINDINGS

Site

Database(s)

EDR ID Number
EPA ID Number

B23
NW
< 1/8
0.079 mi.
418 ft.

AUDEO CHARTER SCHOOL
959 HORNBLEND ST
SAN DIEGO, CA 92109

RCRA NonGen / NLR **1025864824**
CAC003045660

Site 3 of 3 in cluster B

Relative:
Higher

RCRA NonGen / NLR:

Actual:
31 ft.

Date form received by agency: 2019-12-03 00:00:00.0
Facility name: AUDEO CHARTER SCHOOL
Facility address: 959 HORNBLEND ST
SAN DIEGO, CA 92109-4045
EPA ID: CAC003045660
Contact: CARLOS VAZQUEZ
Contact address: 959 HORNBLEND ST
SAN DIEGO, CA 92109-4045
Contact country: Not reported
Contact telephone: 619-549-6824
Contact email: NANCYL@PWSEI.COM
EPA Region: 09
Classification: Non-Generator
Description: Handler: Non-Generators do not presently generate hazardous waste

Owner/Operator Summary:

Owner/operator name: CARLOS VAZQUEZ
Owner/operator address: 959 HORNBLEND ST
SAN DIEGO, CA 92109
Owner/operator country: Not reported
Owner/operator telephone: 619-549-6824
Owner/operator email: Not reported
Owner/operator fax: Not reported
Owner/operator extension: Not reported
Legal status: Other
Owner/Operator Type: Operator
Owner/Op start date: Not reported
Owner/Op end date: Not reported

Owner/operator name: AUDEO CHARTER SCHOOL
Owner/operator address: 959 HORNBLEND ST
SAN DIEGO, CA 92109
Owner/operator country: Not reported
Owner/operator telephone: 619-549-6824
Owner/operator email: Not reported
Owner/operator fax: Not reported
Owner/operator extension: Not reported
Legal status: Other
Owner/Operator Type: Owner
Owner/Op start date: Not reported
Owner/Op end date: Not reported

Handler Activities Summary:

U.S. importer of hazardous waste: No
Mixed waste (haz. and radioactive): Not reported
Recycler of hazardous waste: No
Transporter of hazardous waste: No
Treater, storer or disposer of HW: No
Underground injection activity: No
On-site burner exemption: No
Furnace exemption: No

Map ID
Direction
Distance
Elevation

MAP FINDINGS

Site

Database(s)

EDR ID Number
EPA ID Number

AUDEO CHARTER SCHOOL (Continued)

1025864824

Used oil fuel burner: No
Used oil processor: No
User oil refiner: No
Used oil fuel marketer to burner: No
Used oil Specification marketer: No
Used oil transfer facility: No
Used oil transporter: No

Violation Status: No violations found

C24
NNE
< 1/8
0.083 mi.
440 ft.

PACIFIC BELL PCBHCA11/M2132
1075 HORNBLEND ST
PACIFIC BEACH, CA 92109

SWEEPS UST **S106930371**
N/A

Site 1 of 7 in cluster C

Relative:
Higher
Actual:
37 ft.

SWEEPS UST:
Name: PACIFIC BELL PCBHCA11/M2132
Address: 1075 HORNBLEND ST
City: PACIFIC BEACH
Status: Not reported
Comp Number: 21137
Number: Not reported
Board Of Equalization: 44-001027
Referral Date: Not reported
Action Date: Not reported
Created Date: Not reported
Owner Tank Id: Not reported
SWRCB Tank Id: 37-000-021137-000001
Tank Status: Not reported
Capacity: 1000
Active Date: Not reported
Tank Use: M.V. FUEL
STG: PRODUCT
Content: OTHER
Number Of Tanks: 1

C25
NNE
< 1/8
0.083 mi.
440 ft.

PACIFIC BELL PCBHCA01/M2131
1075 HORNBLEND ST
PACIFIC BEACH, CA 92109

SWEEPS UST **S106930369**
N/A

Site 2 of 7 in cluster C

Relative:
Higher
Actual:
37 ft.

SWEEPS UST:
Name: PACIFIC BELL PCBHCA01/M2131
Address: 1075 HORNBLEND ST
City: PACIFIC BEACH
Status: Active
Comp Number: 21137
Number: 9
Board Of Equalization: 44-001027
Referral Date: Not reported
Action Date: 06-26-92
Created Date: 02-29-88
Owner Tank Id: Not reported
SWRCB Tank Id: 37-000-021137-000002
Tank Status: A

Map ID
Direction
Distance
Elevation

MAP FINDINGS

Site

Database(s)

EDR ID Number
EPA ID Number

PACIFIC BELL PCBHCA01/M2131 (Continued)

S106930369

Capacity: 1000
Active Date: Not reported
Tank Use: M.V. FUEL
STG: P
Content: OTHER
Number Of Tanks: 1

C26
NNE
< 1/8
0.083 mi.
440 ft.

PACIFIC BELL
1075 HORNBLEND STREET
SAN DIEGO, CA 92109

Site 3 of 7 in cluster C

RCRA-LQG 1000250473
San Diego Co. HMMD CAT080030091
HIST UST
CERS TANKS
HAZNET
CERS
HWTS

Relative:
Higher

Actual:
37 ft.

RCRA-LQG:

Date form received by agency: 1981-02-19 00:00:00.0
Facility name: PACIFIC BELL
Facility address: 1075 HORNBLEND STREET
SAN DIEGO, CA 92109
EPA ID: CAT080030091
Mailing address: 525 B STREET ROOM 1346
SAN DIEGO, CA 92101
Contact: ENVIRONMENTAL MANAGER
Contact address: 1075 HORNBLEND STREET
SAN DIEGO, CA 92109
Contact country: US
Contact telephone: 714-238-2710
Contact email: Not reported
EPA Region: 09
Classification: Large Quantity Generator
Description: Handler: generates 1,000 kg or more of hazardous waste during any calendar month; or generates more than 1 kg of acutely hazardous waste during any calendar month; or generates more than 100 kg of any residue or contaminated soil, waste or other debris resulting from the cleanup of a spill, into or on any land or water, of acutely hazardous waste during any calendar month; or generates 1 kg or less of acutely hazardous waste during any calendar month, and accumulates more than 1 kg of acutely hazardous waste at any time; or generates 100 kg or less of any residue or contaminated soil, waste or other debris resulting from the cleanup of a spill, into or on any land or water, of acutely hazardous waste during any calendar month, and accumulates more than 100 kg of that material at any time

Owner/Operator Summary:

Owner/operator name: PACIFIC TELEPHONE COMPANY
Owner/operator address: NOT REQUIRED
NOT REQUIRED, ME 99999
Owner/operator country: Not reported
Owner/operator telephone: 415-555-1212
Owner/operator email: Not reported
Owner/operator fax: Not reported
Owner/operator extension: Not reported
Legal status: Private
Owner/Operator Type: Owner
Owner/Op start date: Not reported
Owner/Op end date: Not reported

Map ID
Direction
Distance
Elevation

MAP FINDINGS

Site

Database(s)

EDR ID Number
EPA ID Number

PACIFIC BELL (Continued)

1000250473

Handler Activities Summary:

U.S. importer of hazardous waste: No
Mixed waste (haz. and radioactive): No
Recycler of hazardous waste: No
Transporter of hazardous waste: Yes
Treater, storer or disposer of HW: No
Underground injection activity: No
On-site burner exemption: No
Furnace exemption: No
Used oil fuel burner: No
Used oil processor: No
User oil refiner: No
Used oil fuel marketer to burner: No
Used oil Specification marketer: No
Used oil transfer facility: No
Used oil transporter: No

Violation Status: No violations found

HMMD SAN DIEGO:

Name: AT&T CALIFORNIA - M2132
Address: 1075 HORNBLEND ST
City,State,Zip: SAN DIEGO, CA 92109
Permit Number: Not reported
Business Type: Not reported
EPA Id Number: CAT080030091
APN: Not reported
Last HMMD Inspection: Not reported
Facility Telephone: (800) 566-9347
Permit Status: Permit Renewed
Permit Expiration: Not reported
Date Last Updated: 02/13/2020
Facility Owner: Not reported
Facility Mailing Address: 308 S. Akard St., 17th Floor, Dallas, TX 75202
Facility Mailing City: Not reported
Facility Mailing State: Not reported
Facility Mailing Zip: Not reported
UST Owner: Y
Handle Regulated Hazmat: Not reported
Own Or Operate UST: Not reported
Subject To APSA: Not reported
Generate Haz Waste: N
Treat Haz Waste: N
Generate Medical Waste: Not reported

UST DTL:

Record ID: DEH2002-HUPFP-121137
Permit Status: Permit Renewed
Active Permit: Y
Facility Id Number: 37-000-121137
Facility Type (Ust Facility): Other
Tank Owner Name: AT&T California
Tankid: 2017-1233-1
Tank Status: Active
Date Ust Permanently Closed: Not reported
Tank Use: Emergency Generator Fuel
Piping System Type: Conventional Suction
Last Updated: 2020-02-13T05:52:23.000

Map ID
Direction
Distance
Elevation

MAP FINDINGS

Site

Database(s)

EDR ID Number
EPA ID Number

PACIFIC BELL (Continued)

1000250473

Tank Capacityin Gallons: 1500
Tank Contents: Diesel
Type Of Tank: Double Wall

Record ID: DEH2002-HUPFP-121137
Permit Status: Permit Renewed
Active Permit: Y
Facility Id Number: 37-000-121137
Facility Type (Ust Facility): Other
Tank Owner Name: AT&T California
Tankid: M2132U001
Tank Status: Removed
Date Ust Permanently Closed: 10/16/2017
Tank Use: Emergency Generator Fuel
Piping System Type: Conventional Suction
Last Updated: 2020-02-13T05:52:23.000
Tank Capacityin Gallons: 1030
Tank Contents: Diesel
Type Of Tank: Double Wall

Waste and Materials:

Record ID: DEH2002-HUPFP-121137
Permit Status: Permit Renewed
Active Permit: Y
Child Record Id: DEH2018-HCHEM-0174380
Trade Secret: N
Hazardous Material Type: Pure
Last Updated: 2018-10-05T00:56:16.000
Chemical Name: Diesel Fuel No. 2
Common Name: Diesel Fuel No. 2
Case Number: 68476-34-6

Record ID: DEH2002-HUPFP-121137
Permit Status: Permit Renewed
Active Permit: Y
Child Record Id: DEH2018-HCHEM-0174381
Trade Secret: N
Hazardous Material Type: Pure
Last Updated: 2018-10-05T00:56:16.000
Chemical Name: Diesel Fuel No. 2
Common Name: Diesel Fuel No. 2
Case Number: 68476-34-6

Record ID: DEH2002-HUPFP-121137
Permit Status: Permit Renewed
Active Permit: Y
Child Record Id: DEH2018-HCHEM-0174379
Trade Secret: N
Hazardous Material Type: Mixture
Last Updated: 2018-10-05T00:56:16.000
Chemical Name: Lead Acid Batteries
Common Name: Lead Acid Batteries
Case Number: Not reported

Record ID: DEH2002-HUPFP-121137
Permit Status: Permit Renewed
Active Permit: Y

Map ID
Direction
Distance
Elevation

MAP FINDINGS

Site

Database(s)

EDR ID Number
EPA ID Number

PACIFIC BELL (Continued)

1000250473

Child Record Id: DEH2019-HCHEM-0214490
Trade Secret: N
Hazardous Material Type: Mixture
Last Updated: 2019-11-15T04:40:54.000
Chemical Name: Lead Acid Batteries
Common Name: Lead Acid Batteries
Case Number: Not reported

Record ID: DEH2002-HUPFP-121137
Permit Status: Permit Renewed
Active Permit: Y
Child Record Id: DEH2019-HCHEM-0214491
Trade Secret: N
Hazardous Material Type: Pure
Last Updated: 2019-11-15T04:40:54.000
Chemical Name: Diesel Fuel No. 2
Common Name: Diesel Fuel No. 2
Case Number: 68476-34-6

Record ID: DEH2002-HUPFP-121137
Permit Status: Permit Renewed
Active Permit: Y
Child Record Id: DEH2019-HCHEM-0203595
Trade Secret: N
Hazardous Material Type: Mixture
Last Updated: 2019-03-13T03:31:43.000
Chemical Name: Lead Acid Batteries
Common Name: Lead Acid Batteries
Case Number: Not reported

Record ID: DEH2002-HUPFP-121137
Permit Status: Permit Renewed
Active Permit: Y
Child Record Id: DEH2017-HCHEM-0162447
Trade Secret: N
Hazardous Material Type: Pure
Last Updated: 2018-01-17T10:44:04.000
Chemical Name: Diesel Fuel No. 2
Common Name: Diesel Fuel No. 2
Case Number: 68476-34-6

Record ID: DEH2002-HUPFP-121137
Permit Status: Permit Renewed
Active Permit: Y
Child Record Id: DEH2017-HCHEM-0162448
Trade Secret: N
Hazardous Material Type: Pure
Last Updated: 2018-01-17T10:44:04.000
Chemical Name: Diesel Fuel No. 2
Common Name: Diesel Fuel No. 2
Case Number: 68476-34-6

Record ID: DEH2002-HUPFP-121137
Permit Status: Permit Renewed
Active Permit: Y
Child Record Id: DEH2019-HCHEM-0203596
Trade Secret: N

Map ID
Direction
Distance
Elevation

MAP FINDINGS

Site

Database(s)

EDR ID Number
EPA ID Number

PACIFIC BELL (Continued)

1000250473

Hazardous Material Type: Pure
Last Updated: 2019-03-13T03:31:43.000
Chemical Name: Diesel Fuel No. 2
Common Name: Diesel Fuel No. 2
Case Number: 68476-34-6

Record ID: DEH2002-HUPFP-121137
Permit Status: Permit Renewed
Active Permit: Y
Child Record Id: DEH2017-HCHEM-0131813
Trade Secret: N
Hazardous Material Type: Mixture
Last Updated: 2017-08-10T01:24:42.000
Chemical Name: Lead Acid Batteries
Common Name: Lead Acid Batteries
Case Number: Not reported

Record ID: DEH2002-HUPFP-121137
Permit Status: Permit Renewed
Active Permit: Y
Child Record Id: DEH2017-HCHEM-0131814
Trade Secret: N
Hazardous Material Type: Pure
Last Updated: 2017-08-10T01:24:42.000
Chemical Name: Diesel No.2 LS (Dyed)
Common Name: Diesel No.2 LS (Dyed)
Case Number: 68476-34-6

Record ID: DEH2002-HUPFP-121137
Permit Status: Permit Renewed
Active Permit: Y
Child Record Id: DEH2017-HCHEM-0162446
Trade Secret: N
Hazardous Material Type: Mixture
Last Updated: 2018-01-17T10:44:04.000
Chemical Name: Lead Acid Batteries
Common Name: Lead Acid Batteries
Case Number: Not reported

Record ID: DEH2002-HUPFP-121137
Permit Status: Permit Renewed
Active Permit: Y
Child Record Id: DEH2020-HCHEM-0245523
Trade Secret: N
Hazardous Material Type: Mixture
Last Updated: 2020-02-13T05:52:23.000
Chemical Name: Lead Acid Batteries
Common Name: Lead Acid Batteries
Case Number: Not reported

Record ID: DEH2002-HUPFP-121137
Permit Status: Permit Renewed
Active Permit: Y
Child Record Id: DEH2020-HCHEM-0245524
Trade Secret: N
Hazardous Material Type: Pure
Last Updated: 2020-02-13T05:52:23.000

Map ID
Direction
Distance
Elevation

MAP FINDINGS

Site

Database(s)

EDR ID Number
EPA ID Number

PACIFIC BELL (Continued)

1000250473

Chemical Name: Diesel Fuel No. 2
Common Name: Diesel Fuel No. 2
Case Number: 68476-34-6

Record ID: DEH2002-HUPFP-121137
Permit Status: Permit Renewed
Active Permit: Y
Child Record Id: DEH2020-HCHEM-0245525
Trade Secret: N
Hazardous Material Type: Mixture
Last Updated: 2020-02-13T05:52:23.000
Chemical Name: Nickel Cadmium Batteries
Common Name: NiCad Batteries
Case Number: Not reported

Name: PACIFIC BELL DBA AT&T CALIFORNIA (M2132)
Address: 1075 HORNBLEND ST
City,State,Zip: SAN DIEGO, CA 92109
Permit Number: 121137
Business Type: 6HK52
EPA Id Number: CAT080030091
APN: 423-052-08-00
Last HMMD Inspection: 01/09/2012
Facility Telephone: 858-270-5005
Permit Status: OPEN
Permit Expiration: 03/31/2013
Date Last Updated: 11/02/2012
Facility Owner: PACIFIC BELL DBA AT&T CALIFORNIA (M2132)
Facility Mailing Address: 2600 CAMINO RAMON, ROOM 3E000
Facility Mailing City: SAN RAMON
Facility Mailing State: CA
Facility Mailing Zip: 94583-0995
UST Owner: PACIFIC BELL
Handle Regulated Hazmat: Y
Own Or Operate UST: Y
Subject To APSA: Not reported
Generate Haz Waste: Not reported
Treat Haz Waste: Not reported
Generate Medical Waste: Not reported

Inventory Active Permits (not SQG Medical):

Permit Number: 121137
Update Date: 11/02/2012
Case Number: 68476-34-6
Name: DIESEL FUEL OIL NO. 2
Other Information: UNDERGROUND TANK 121137 T002
Material Waste: Material
Hazardous Categories 1: CHRONIC
Hazardous Categories 2: Not reported

Permit Number: 121137
Update Date: 11/02/2012
Case Number: 7664-93-9
Name: SULFURIC ACID
Other Information: LEAD ACID BATTERY ELECTROLYTE
Material Waste: Material
Hazardous Categories 1: EXTREMELY HAZARDOUS

Map ID
Direction
Distance
Elevation

MAP FINDINGS

Site

Database(s)

EDR ID Number
EPA ID Number

PACIFIC BELL (Continued)

1000250473

Hazardous Categories 2: Not reported

Violations Active Permits:

Permit Number: 121137
Update Date: 11/02/2012
Inspection Date: 03/15/2007
Violation Code: 6HV0135
Violation: MANIFESTS/RECEIPTS FOR 3 YEARS NOT ONSIT
Violation Citation: Hazardous waste manifests/receipts for 3 years are not maintained onsite to document proper disposal of hazardous waste. CCR 66262.40(a) & 25160.2(b)(3)
Activity: ACTIVE

Permit Number: 121137
Update Date: 11/02/2012
Inspection Date: 03/15/2007
Violation Code: 6HV0136
Violation: NO DISPOSAL RECORDS: BATTERIES
Violation Citation: Generator has not maintained onsite documentation for lead-acid battery disposal. CCR 66266.81(a)(4)(B)
Activity: ACTIVE

Permit Number: 121137
Update Date: 11/02/2012
Inspection Date: 05/05/2003
Violation Code: 6HV0401
Violation: TRAINING RECORDS UNAVAILABLE
Violation Citation: Personnel training records are not maintained to document compliance with requirements for current and former employees. CCR 66265.16(d)&(e)
Activity: ACTIVE

Permit Number: 121137
Update Date: 11/02/2012
Inspection Date: 05/05/2003
Violation Code: 6HV3113
Violation: 2NDRY CONT TEST NOT SENT TO CUPA
Violation Citation: Secondary Containment testing not submitted to CUPA within 30 days. 2637(a)(4)
Activity: ACTIVE

UST:

UST Name: UNDERGROUND TANK 121137 T001
Last Update: 2012-11-02 14:17:38
Permit Number: 121137
Tank Type: UNKNOWN
Additional Id: 1 DIESEL
Capacity Gallons: 1000
UST Contents: DIESEL
Other Content Info: DIESEL
Reg Status: REMOVED
Remove Close Date: 1986-11-08 00:00:00
Year Installed: 1970-01-01 00:00:00
Pipe Type: Not reported
Delivery System: Not reported
Monitor Code: 90

Map ID
Direction
Distance
Elevation

MAP FINDINGS

Site

Database(s)

EDR ID Number
EPA ID Number

PACIFIC BELL (Continued)

1000250473

UST Monitor Method: NO MONITORING ALTERNATIVE SELECTED. VERIFY AND ENTER MONITORING ALTERNATIVE DURING INSPECTION.

UST Name: UNDERGROUND TANK 121137 T002
Last Update: 2012-11-02 14:17:38
Permit Number: 121137
Tank Type: DOUBLE WALL
Additional Id: 1/RT2375
Capacity Gallons: 1000
UST Contents: DIESEL
Other Content Info: DIESEL
Reg Status: ACTIVE
Remove Close Date: Not reported
Year Installed: 1986-01-01 00:00:00
Pipe Type: DOUBLE WALL
Delivery System: SUCTION
Monitor Code: 21
UST Monitor Method: DW TANK DW SUCTION AND/ OR GRAVITY PIPING WITH INTERSTITIAL MONITORS: INTERSTITIAL.

Name: PACIFIC BELL DBA AT&T CALIFORNIA (M2132)
Address: 1075 HORNBLEND ST
City,State,Zip: SAN DIEGO, CA 92109
Permit Number: 121137
Business Type: 6HK52
EPA Id Number: CAT080030091
APN: 423-052-08-00
Last HMMD Inspection: 01/09/2012
Facility Telephone: 858-270-5005
Permit Status: OPEN
Permit Expiration: 03/31/2013
Date Last Updated: 11/02/2012
Facility Owner: PACIFIC BELL DBA AT&T CALIFORNIA (M2132)
Facility Mailing Address: 2600 CAMINO RAMON, ROOM 3E000
Facility Mailing City: SAN RAMON
Facility Mailing State: CA
Facility Mailing Zip: 94583-0995
UST Owner: PACIFIC BELL
Handle Regulated Hazmat: Y
Own Or Operate UST: Y
Subject To APSA: Not reported
Generate Haz Waste: Not reported
Treat Haz Waste: Not reported
Generate Medical Waste: Not reported

Inventory Active Permits (not SQG Medical):
Permit Number: 121137
Update Date: 11/02/2012
Case Number: 68476-34-6
Name: DIESEL FUEL OIL NO. 2
Other Information: UNDERGROUND TANK 121137 T002
Material Waste: Material
Hazardous Categories 1: CHRONIC
Hazardous Categories 2: Not reported

Permit Number: 121137
Update Date: 11/02/2012

Map ID
Direction
Distance
Elevation

MAP FINDINGS

Site

Database(s)

EDR ID Number
EPA ID Number

PACIFIC BELL (Continued)

1000250473

Case Number: 7664-93-9
Name: SULFURIC ACID
Other Information: LEAD ACID BATTERY ELECTROLYTE
Material Waste: Material
Hazardous Categories 1: EXTREMELY HAZARDOUS
Hazardous Categories 2: Not reported

Violations Active Permits:

Permit Number: 121137
Update Date: 11/02/2012
Inspection Date: 03/15/2007
Violation Code: 6HV0135
Violation: MANIFESTS/RECEIPTS FOR 3 YEARS NOT ONSIT
Violation Citation: Hazardous waste manifests/receipts for 3 years are not maintained onsite to document proper disposal of hazardous waste. CCR 66262.40(a) & 25160.2(b)(3)
Activity: ACTIVE

Permit Number: 121137
Update Date: 11/02/2012
Inspection Date: 03/15/2007
Violation Code: 6HV0136
Violation: NO DISPOSAL RECORDS: BATTERIES
Violation Citation: Generator has not maintained onsite documentation for lead-acid battery disposal. CCR 66266.81(a)(4)(B)
Activity: ACTIVE

Permit Number: 121137
Update Date: 11/02/2012
Inspection Date: 05/05/2003
Violation Code: 6HV0401
Violation: TRAINING RECORDS UNAVAILABLE
Violation Citation: Personnel training records are not maintained to document compliance with requirements for current and former employees. CCR 66265.16(d)&(e)
Activity: ACTIVE

Permit Number: 121137
Update Date: 11/02/2012
Inspection Date: 05/05/2003
Violation Code: 6HV3113
Violation: 2NDRY CONT TEST NOT SENT TO CUPA
Violation Citation: Secondary Containment testing not submitted to CUPA within 30 days. 2637(a)(4)
Activity: ACTIVE

UST:

UST Name: UNDERGROUND TANK 121137 T001
Last Update: 2012-11-02 14:17:38
Permit Number: 121137
Tank Type: UNKNOWN
Additional Id: 1 DIESEL
Capacity Gallons: 1000
UST Contents: DIESEL
Other Content Info: DIESEL
Reg Status: REMOVED

Map ID
Direction
Distance
Elevation

MAP FINDINGS

Site

Database(s)

EDR ID Number
EPA ID Number

PACIFIC BELL (Continued)

1000250473

Remove Close Date: 1986-11-08 00:00:00
Year Installed: 1970-01-01 00:00:00
Pipe Type: Not reported
Delivery System: Not reported
Monitor Code: 90
UST Monitor Method: NO MONITORING ALTERNATIVE SELECTED. VERIFY AND ENTER MONITORING ALTERNATIVE DURING INSPECTION.

UST Name: UNDERGROUND TANK 121137 T002
Last Update: 2012-11-02 14:17:38
Permit Number: 121137
Tank Type: DOUBLE WALL
Additional Id: 1/RT2375
Capacity Gallons: 1000
UST Contents: DIESEL
Other Content Info: DIESEL
Reg Status: ACTIVE
Remove Close Date: Not reported
Year Installed: 1986-01-01 00:00:00
Pipe Type: DOUBLE WALL
Delivery System: SUCTION
Monitor Code: 21
UST Monitor Method: DW TANK DW SUCTION AND/ OR GRAVITY PIPING WITH INTERSTITIAL MONITORS: INTERSTITIAL.

HIST UST:

Name: PACIFIC BELL (M2-132)
Address: 1075 HORNBLEND ST
City,State,Zip: SAN DIEGO, CA 92109
File Number: Not reported
URL: Not reported
Region: STATE
Facility ID: 00000056533
Facility Type: Other
Other Type: SIC 4800
Contact Name: E.J.KOEHLER
Telephone: 4155426758
Owner Name: PACIFIC BELL
Owner Address: 370 THIRD STREET
Owner City,St,Zip: SAN FRANCISCO, CA 94107
Total Tanks: 0001

Tank Num: 001
Container Num: 1
Year Installed: 1970
Tank Capacity: 00001000
Tank Used for: PRODUCT
Type of Fuel: DIESEL
Container Construction Thickness: Not reported
Leak Detection: None

CERS TANKS:

Name: AT&T CALIFORNIA - M2132
Address: 1075 HORNBLEND ST
City,State,Zip: SAN DIEGO, CA 92109

Map ID
Direction
Distance
Elevation

MAP FINDINGS

Site

Database(s)

EDR ID Number
EPA ID Number

PACIFIC BELL (Continued)

1000250473

Site ID: 429504
CERS ID: 10383439
CERS Description: Underground Storage Tank

HAZNET:

Name: PACIFIC BELL TELEPHONE CO DBA AT&T CALIF
Address: 1075 HORNBLEND ST
Address 2: Not reported
City,State,Zip: SAN DIEGO, CA 752020000
Contact: DERONICA LAMB
Telephone: 2147410464
Mailing Name: Not reported
Mailing Address: 308 S. AKARD ST. 17TH FLOOR

Year: 2019
Gepaid: CAT080030091
TSD EPA ID: CAD008302903
CA Waste Code: 331 - Off-specification, aged or surplus organics
Disposal Method: H141 - Storage, Bulking, And/Or Transfer Off Site--No Treatment/Reovery (H010-H129) Or (H131-H135)
Tons: 0.01250

Year: 2017
Gepaid: CAT080030091
TSD EPA ID: CAD028409019
CA Waste Code: 352 - Other organic solids
Disposal Method: H141 - Storage, Bulking, And/Or Transfer Off Site--No Treatment/Reovery (H010-H129) Or (H131-H135)
Tons: 0.025

Year: 2017
Gepaid: CAT080030091
TSD EPA ID: CAT080013352
CA Waste Code: 223 - Unspecified oil-containing waste
Disposal Method: H039 - Other Recovery Of Reclamation For Reuse Including Acid Regeneration, Organics Recovery Ect
Tons: 2.502

Year: 2017
Gepaid: CAT080030091
TSD EPA ID: CAD008302903
CA Waste Code: 133 - Aqueous solution with total organic residues 10 percent or more
Disposal Method: H141 - Storage, Bulking, And/Or Transfer Off Site--No Treatment/Reovery (H010-H129) Or (H131-H135)
Tons: 0.17

Year: 2017
Gepaid: CAT080030091
TSD EPA ID: CAD008302903
CA Waste Code: 221 - Waste oil and mixed oil
Disposal Method: H061 - Fuel Blending Prior To Energy Recovery At Another Site
Tons: 0.04

Year: 2017
Gepaid: CAT080030091
TSD EPA ID: CAD028409019
CA Waste Code: 343 - Unspecified organic liquid mixture

Map ID
Direction
Distance
Elevation

MAP FINDINGS

Site

Database(s)

EDR ID Number
EPA ID Number

PACIFIC BELL (Continued)

1000250473

Disposal Method: H141 - Storage, Bulking, And/Or Transfer Off Site--No Treatment/Reovery (H010-H129) Or (H131-H135)
Tons: 0.561

Year: 2015
Gepaid: CAT080030091
TSD EPA ID: CAT080013352
CA Waste Code: 134 - Aqueous solution with total organic residues less than 10 percent
Disposal Method: H039 - Other Recovery Of Reclamation For Reuse Including Acid Regeneration, Organics Recovery Ect
Tons: 0.1302

Year: 2013
Gepaid: CAT080030091
TSD EPA ID: AZR000501510
CA Waste Code: 331 - Off-specification, aged or surplus organics
Disposal Method: H141 - Storage, Bulking, And/Or Transfer Off Site--No Treatment/Reovery (H010-H129) Or (H131-H135)
Tons: 0.231

Year: 2013
Gepaid: CAT080030091
TSD EPA ID: AZR000501510
CA Waste Code: 352 - Other organic solids
Disposal Method: H141 - Storage, Bulking, And/Or Transfer Off Site--No Treatment/Reovery (H010-H129) Or (H131-H135)
Tons: 0.0125

Year: 2005
Gepaid: CAT080030091
TSD EPA ID: AZD009015389
CA Waste Code: 221 - Waste oil and mixed oil
Disposal Method: R01 - Recycler
Tons: 0.209

[Click this hyperlink](#) while viewing on your computer to access 6 additional CA HAZNET: record(s) in the EDR Site Report.

Additional Info:

Year: 2015
Gen EPA ID: CAT080030091

Shipment Date: 20150113
Creation Date: 3/23/2015 22:15:13
Receipt Date: 20150116
Manifest ID: 012769326JJK
Trans EPA ID: CAR000209023
Trans Name: CALIFORNIA HAZARDOUS SERVICES INC
Trans 2 EPA ID: Not reported
Trans 2 Name: Not reported
TSD EPA ID: CAT080013352
Trans Name: DEMENNO KERDOON
TSD EPA Alt EPA ID: Not reported
TSD EPA Alt Name: Not reported
Waste Code Description: 134 - Aqueous solution with <10% total organic residues

Map ID
Direction
Distance
Elevation

MAP FINDINGS

Site

Database(s)

EDR ID Number
EPA ID Number

PACIFIC BELL (Continued)

1000250473

RCRA Code: D001
Meth Code: H039 - Other Recovery Of Reclamation For Reuse Including Acid
Regeneration, Organics Recovery Ect
Quantity Tons: 0.1302
Waste Quantity: 31
Quantity Unit: G
Additional Code 1: Not reported
Additional Code 2: Not reported
Additional Code 3: Not reported
Additional Code 4: Not reported
Additional Code 5: Not reported

Additional Info:

Year: 1994
Gen EPA ID: CAT080030091

Shipment Date: 19940614
Creation Date: 3/26/1996 0:00:00
Receipt Date: 19940615
Manifest ID: 92325813
Trans EPA ID: CAD072953771
Trans Name: Not reported
Trans 2 EPA ID: Not reported
Trans 2 Name: Not reported
TSDf EPA ID: CAD097030993
Trans Name: Not reported
TSDf Alt EPA ID: CAD097030993
TSDf Alt Name: Not reported
Waste Code Description: 132 - Aqueous solution w/metals (< restricted levels and see waste
code 121 for a list of metals

RCRA Code: D008
Meth Code: T01 - Treatment, Tank
Quantity Tons: 6.255
Waste Quantity: 1500
Quantity Unit: G
Additional Code 1: Not reported
Additional Code 2: Not reported
Additional Code 3: Not reported
Additional Code 4: Not reported
Additional Code 5: Not reported

Shipment Date: 19940118
Creation Date: 9/15/1995 0:00:00
Receipt Date: 19940120
Manifest ID: 92661186
Trans EPA ID: CAD072953771
Trans Name: Not reported
Trans 2 EPA ID: Not reported
Trans 2 Name: Not reported
TSDf EPA ID: CAD097030993
Trans Name: Not reported
TSDf Alt EPA ID: CAD097030993
TSDf Alt Name: Not reported
Waste Code Description: 135 - Unspecified aqueous solution
RCRA Code: D008
Meth Code: T01 - Treatment, Tank
Quantity Tons: 4.725

Map ID
Direction
Distance
Elevation

MAP FINDINGS

Site

Database(s)

EDR ID Number
EPA ID Number

PACIFIC BELL (Continued)

1000250473

Waste Quantity:	1125
Quantity Unit:	G
Additional Code 1:	Not reported
Additional Code 2:	Not reported
Additional Code 3:	Not reported
Additional Code 4:	Not reported
Additional Code 5:	Not reported
Shipment Date:	19940111
Creation Date:	9/14/1995 0:00:00
Receipt Date:	Not reported
Manifest ID:	92325843
Trans EPA ID:	CAD072953771
Trans Name:	Not reported
Trans 2 EPA ID:	Not reported
Trans 2 Name:	Not reported
TSDf EPA ID:	CAD097030993
Trans Name:	Not reported
TSDf Alt EPA ID:	Not reported
TSDf Alt Name:	Not reported
Waste Code Description:	135 - Unspecified aqueous solution
RCRA Code:	D008
Meth Code:	- Not reported
Quantity Tons:	5.25
Waste Quantity:	1250
Quantity Unit:	G
Additional Code 1:	Not reported
Additional Code 2:	Not reported
Additional Code 3:	Not reported
Additional Code 4:	Not reported
Additional Code 5:	Not reported
Shipment Date:	19940110
Creation Date:	9/14/1995 0:00:00
Receipt Date:	Not reported
Manifest ID:	92325844
Trans EPA ID:	CAD072953771
Trans Name:	Not reported
Trans 2 EPA ID:	Not reported
Trans 2 Name:	Not reported
TSDf EPA ID:	CAD097030993
Trans Name:	Not reported
TSDf Alt EPA ID:	Not reported
TSDf Alt Name:	Not reported
Waste Code Description:	135 - Unspecified aqueous solution
RCRA Code:	D008
Meth Code:	- Not reported
Quantity Tons:	18.9
Waste Quantity:	4500
Quantity Unit:	G
Additional Code 1:	Not reported
Additional Code 2:	Not reported
Additional Code 3:	Not reported
Additional Code 4:	Not reported
Additional Code 5:	Not reported
Shipment Date:	19940107

Map ID
Direction
Distance
Elevation

MAP FINDINGS

Site

Database(s)

EDR ID Number
EPA ID Number

PACIFIC BELL (Continued)

1000250473

Creation Date: 9/14/1995 0:00:00
Receipt Date: Not reported
Manifest ID: 92325841
Trans EPA ID: CAD072953771
Trans Name: Not reported
Trans 2 EPA ID: Not reported
Trans 2 Name: Not reported
TSDf EPA ID: CAD097030993
Trans Name: Not reported
TSDf Alt EPA ID: Not reported
TSDf Alt Name: Not reported
Waste Code Description: 135 - Unspecified aqueous solution
RCRA Code: D008
Meth Code: - Not reported
Quantity Tons: 2.1
Waste Quantity: 500
Quantity Unit: G
Additional Code 1: Not reported
Additional Code 2: Not reported
Additional Code 3: Not reported
Additional Code 4: Not reported
Additional Code 5: Not reported

Shipment Date: 19940107
Creation Date: 9/14/1995 0:00:00
Receipt Date: Not reported
Manifest ID: 92325842
Trans EPA ID: CAD072953771
Trans Name: Not reported
Trans 2 EPA ID: Not reported
Trans 2 Name: Not reported
TSDf EPA ID: CAD097030993
Trans Name: Not reported
TSDf Alt EPA ID: Not reported
TSDf Alt Name: Not reported
Waste Code Description: 135 - Unspecified aqueous solution
RCRA Code: D008
Meth Code: - Not reported
Quantity Tons: 8.82
Waste Quantity: 2100
Quantity Unit: G
Additional Code 1: Not reported
Additional Code 2: Not reported
Additional Code 3: Not reported
Additional Code 4: Not reported
Additional Code 5: Not reported

Additional Info:
Year: 2017
Gen EPA ID: CAT080030091

Shipment Date: 20171110
Creation Date: 7/30/2018 18:30:20
Receipt Date: 20171122
Manifest ID: 001256716VES
Trans EPA ID: NJD080631369
Trans Name: VEOLIA ES TECHNICAL SOLUTIONS

Map ID
Direction
Distance
Elevation

MAP FINDINGS

Site

Database(s)

EDR ID Number
EPA ID Number

PACIFIC BELL (Continued)

1000250473

Trans 2 EPA ID:	Not reported
Trans 2 Name:	Not reported
TSDf EPA ID:	CAD008302903
Trans Name:	VEOLIA ES TECHNICAL SOLUTIONS LLC
TSDf Alt EPA ID:	Not reported
TSDf Alt Name:	Not reported
Waste Code Description:	133 - Aqueous solution with 10% or more total organic residues
RCRA Code:	Not reported
Meth Code:	H141 - Storage, Bulking, And/Or Transfer Off Site--No Treatment/Reovery (H010-H129) Or (H131-H135)
Quantity Tons:	0.15
Waste Quantity:	300
Quantity Unit:	P
Additional Code 1:	Not reported
Additional Code 2:	Not reported
Additional Code 3:	Not reported
Additional Code 4:	Not reported
Additional Code 5:	Not reported
Shipment Date:	20171110
Creation Date:	7/30/2018 18:30:20
Receipt Date:	20171122
Manifest ID:	001256716VES
Trans EPA ID:	NJD080631369
Trans Name:	VEOLIA ES TECHNICAL SOLUTIONS
Trans 2 EPA ID:	Not reported
Trans 2 Name:	Not reported
TSDf EPA ID:	CAD008302903
Trans Name:	VEOLIA ES TECHNICAL SOLUTIONS LLC
TSDf Alt EPA ID:	Not reported
TSDf Alt Name:	Not reported
Waste Code Description:	221 - Waste oil and mixed oil
RCRA Code:	Not reported
Meth Code:	H061 - Fuel Blending Prior To Energy Recovery At Another Site
Quantity Tons:	0.04
Waste Quantity:	80
Quantity Unit:	P
Additional Code 1:	Not reported
Additional Code 2:	Not reported
Additional Code 3:	Not reported
Additional Code 4:	Not reported
Additional Code 5:	Not reported
Shipment Date:	20171110
Creation Date:	7/30/2018 18:30:20
Receipt Date:	20171122
Manifest ID:	001256716VES
Trans EPA ID:	NJD080631369
Trans Name:	VEOLIA ES TECHNICAL SOLUTIONS
Trans 2 EPA ID:	Not reported
Trans 2 Name:	Not reported
TSDf EPA ID:	CAD008302903
Trans Name:	VEOLIA ES TECHNICAL SOLUTIONS LLC
TSDf Alt EPA ID:	Not reported
TSDf Alt Name:	Not reported
Waste Code Description:	133 - Aqueous solution with 10% or more total organic residues
RCRA Code:	Not reported

Map ID
Direction
Distance
Elevation

MAP FINDINGS

Site

Database(s)

EDR ID Number
EPA ID Number

PACIFIC BELL (Continued)

1000250473

Meth Code: H141 - Storage, Bulking, And/Or Transfer Off Site--No Treatment/Reovery (H010-H129) Or (H131-H135)
Quantity Tons: 0.02
Waste Quantity: 40
Quantity Unit: P
Additional Code 1: Not reported
Additional Code 2: Not reported
Additional Code 3: Not reported
Additional Code 4: Not reported
Additional Code 5: Not reported

Shipment Date: 20171016
Creation Date: 5/30/2018 18:31:28
Receipt Date: 20171025
Manifest ID: 008209366FLE
Trans EPA ID: CAD053866794
Trans Name: PATRIOT ENVIRONMENTAL SERVICES
Trans 2 EPA ID: Not reported
Trans 2 Name: Not reported
TSDf EPA ID: CAD028409019
Trans Name: CROSBY & OVERTON
TSDf Alt EPA ID: Not reported
TSDf Alt Name: Not reported
Waste Code Description: 343 - Unspecified organic liquid mixture
RCRA Code: Not reported
Meth Code: H141 - Storage, Bulking, And/Or Transfer Off Site--No Treatment/Reovery (H010-H129) Or (H131-H135)

Quantity Tons: 0.561
Waste Quantity: 165
Quantity Unit: G
Additional Code 1: Not reported
Additional Code 2: Not reported
Additional Code 3: Not reported
Additional Code 4: Not reported
Additional Code 5: Not reported

Shipment Date: 20171016
Creation Date: 5/30/2018 18:31:28
Receipt Date: 20171025
Manifest ID: 008209366FLE
Trans EPA ID: CAD053866794
Trans Name: PATRIOT ENVIRONMENTAL SERVICES
Trans 2 EPA ID: Not reported
Trans 2 Name: Not reported
TSDf EPA ID: CAD028409019
Trans Name: CROSBY & OVERTON
TSDf Alt EPA ID: Not reported
TSDf Alt Name: Not reported
Waste Code Description: 352 - Other organic solids
RCRA Code: Not reported
Meth Code: H141 - Storage, Bulking, And/Or Transfer Off Site--No Treatment/Reovery (H010-H129) Or (H131-H135)

Quantity Tons: 0.025
Waste Quantity: 50
Quantity Unit: P
Additional Code 1: Not reported
Additional Code 2: Not reported

Map ID
Direction
Distance
Elevation

MAP FINDINGS

Site

Database(s)

EDR ID Number
EPA ID Number

PACIFIC BELL (Continued)

1000250473

Additional Code 3: Not reported
Additional Code 4: Not reported
Additional Code 5: Not reported

Shipment Date: 20170925
Creation Date: 5/17/2018 18:30:51
Receipt Date: 20170925
Manifest ID: 017728970JJK
Trans EPA ID: CAD028277036
Trans Name: ASBURY ENVIRONMENTAL SERVICES
Trans 2 EPA ID: Not reported
Trans 2 Name: Not reported
TSDf EPA ID: CAT080013352
Trans Name: DEMENNO / KERDOON
TSDf Alt EPA ID: Not reported
TSDf Alt Name: Not reported
Waste Code Description: 223 - Unspecified oil-containing waste
RCRA Code: Not reported
Meth Code: H039 - Other Recovery Of Reclamation For Reuse Including Acid
Regeneration, Organics Recovery Ect

Quantity Tons: 2.502
Waste Quantity: 600
Quantity Unit: G
Additional Code 1: Not reported
Additional Code 2: Not reported
Additional Code 3: Not reported
Additional Code 4: Not reported
Additional Code 5: Not reported

Additional Info:
Year: 2005
Gen EPA ID: CAT080030091

Shipment Date: 20051108
Creation Date: 3/14/2007 18:30:14
Receipt Date: 20051114
Manifest ID: 24456973
Trans EPA ID: CAD009452657
Trans Name: ROMIC ENVIRONMENTAL TECH
Trans 2 EPA ID: CAD981634116
Trans 2 Name: RUST AND SONS
TSDf EPA ID: AZD009015389
Trans Name: ROMIC ENVIRONMENTAL TECH SW
TSDf Alt EPA ID: AZD009015389
TSDf Alt Name: Not reported
Waste Code Description: 343 - Unspecified organic liquid mixture
RCRA Code: Not reported
Meth Code: R01 - Recycler
Quantity Tons: 0.187
Waste Quantity: 55
Quantity Unit: G
Additional Code 1: Not reported
Additional Code 2: Not reported
Additional Code 3: Not reported
Additional Code 4: Not reported
Additional Code 5: Not reported

Map ID
Direction
Distance
Elevation

MAP FINDINGS

Site

Database(s)

EDR ID Number
EPA ID Number

PACIFIC BELL (Continued)

1000250473

Shipment Date: 20051108
Creation Date: 3/14/2007 18:30:14
Receipt Date: 20051114
Manifest ID: 24456973
Trans EPA ID: CAD009452657
Trans Name: ROMIC ENVIRONMENTAL TECH
Trans 2 EPA ID: CAD981634116
Trans 2 Name: RUST AND SONS
TSDf EPA ID: AZD009015389
Trans Name: ROMIC ENVIRONMENTAL TECH SW
TSDf Alt EPA ID: AZD009015389
TSDf Alt Name: Not reported
Waste Code Description: 221 - Waste oil and mixed oil
RCRA Code: Not reported
Meth Code: R01 - Recycler
Quantity Tons: 0.209
Waste Quantity: 55
Quantity Unit: G
Additional Code 1: Not reported
Additional Code 2: Not reported
Additional Code 3: Not reported
Additional Code 4: Not reported
Additional Code 5: Not reported

Additional Info:

Year: 2013
Gen EPA ID: CAT080030091

Shipment Date: 20130111
Creation Date: 5/24/2013 22:15:17
Receipt Date: 20130115
Manifest ID: 008723707JJK
Trans EPA ID: CAD072953771
Trans Name: UNITED PUMPING SERVICE INC
Trans 2 EPA ID: CAD980585293
Trans 2 Name: INDUSTRIAL WASTE UTILIZATION INC
TSDf EPA ID: AZR000501510
Trans Name: AA SYDCOL LLC
TSDf Alt EPA ID: Not reported
TSDf Alt Name: Not reported
Waste Code Description: 331 - Off-specification, aged, or surplus organics
RCRA Code: Not reported
Meth Code: H141 - Storage, Bulking, And/Or Transfer Off Site--No Treatment/Reovery (H010-H129) Or (H131-H135)
Quantity Tons: 0.1155
Waste Quantity: 35
Quantity Unit: G
Additional Code 1: Not reported
Additional Code 2: Not reported
Additional Code 3: Not reported
Additional Code 4: Not reported
Additional Code 5: Not reported

Shipment Date: 20130111
Creation Date: 5/24/2013 22:15:17
Receipt Date: 20130115
Manifest ID: 008723707JJK

Map ID
Direction
Distance
Elevation

MAP FINDINGS

Site

Database(s)

EDR ID Number
EPA ID Number

PACIFIC BELL (Continued)

1000250473

Trans EPA ID: CAD072953771
Trans Name: UNITED PUMPING SERVICE INC
Trans 2 EPA ID: CAD980585293
Trans 2 Name: INDUSTRIAL WASTE UTILIZATION INC
TSDf EPA ID: AZR000501510
Trans Name: AA SYDCOL LLC
TSDf Alt EPA ID: Not reported
TSDf Alt Name: Not reported
Waste Code Description: 352 - Other organic solids
RCRA Code: Not reported
Meth Code: H141 - Storage, Bulking, And/Or Transfer Off Site--No Treatment/Reovery (H010-H129) Or (H131-H135)

Quantity Tons: 0.0125
Waste Quantity: 25
Quantity Unit: P
Additional Code 1: Not reported
Additional Code 2: Not reported
Additional Code 3: Not reported
Additional Code 4: Not reported
Additional Code 5: Not reported

Shipment Date: 20130111
Creation Date: 5/24/2013 22:15:17
Receipt Date: 20130115
Manifest ID: 008723707JJK
Trans EPA ID: CAD072953771
Trans Name: UNITED PUMPING SERVICE INC
Trans 2 EPA ID: CAD980585293
Trans 2 Name: INDUSTRIAL WASTE UTILIZATION INC
TSDf EPA ID: AZR000501510
Trans Name: AA SYDCOL LLC
TSDf Alt EPA ID: Not reported
TSDf Alt Name: Not reported
Waste Code Description: 331 - Off-specification, aged, or surplus organics
RCRA Code: Not reported
Meth Code: H141 - Storage, Bulking, And/Or Transfer Off Site--No Treatment/Reovery (H010-H129) Or (H131-H135)

Quantity Tons: 0.1155
Waste Quantity: 35
Quantity Unit: G
Additional Code 1: Not reported
Additional Code 2: Not reported
Additional Code 3: Not reported
Additional Code 4: Not reported
Additional Code 5: Not reported

CERS:
Name: AT&T CALIFORNIA - M2132
Address: 1075 HORNBLEND ST
City,State,Zip: SAN DIEGO, CA 92109
Site ID: 429504
CERS ID: 10383439
CERS Description: Chemical Storage Facilities

Evaluation:
Eval General Type: Compliance Evaluation Inspection
Eval Date: 11-01-2016

Map ID
Direction
Distance
Elevation

MAP FINDINGS

Site

Database(s)

EDR ID Number
EPA ID Number

PACIFIC BELL (Continued)

1000250473

Violations Found: No
Eval Type: Routine done by local agency
Eval Notes: Inspector: Denslow Vikki Inspection ID:5523942
Eval Division: San Diego County Department of Env Health
Eval Program: HMRRP
Eval Source: CERS

Eval General Type: Compliance Evaluation Inspection
Eval Date: 11-01-2016
Violations Found: No
Eval Type: Routine done by local agency
Eval Notes: Inspector: Denslow Vikki Inspection ID:5523942
Eval Division: San Diego County Department of Env Health
Eval Program: HW
Eval Source: CERS

Eval General Type: Compliance Evaluation Inspection
Eval Date: 11-01-2016
Violations Found: No
Eval Type: Routine done by local agency
Eval Notes: Inspector: Denslow Vikki Inspection ID:5523942
Eval Division: San Diego County Department of Env Health
Eval Program: UST
Eval Source: CERS

Eval General Type: Compliance Evaluation Inspection
Eval Date: 11-08-2018
Violations Found: No
Eval Type: Routine done by local agency
Eval Notes: Inspector: Moreau Marie Inspection ID:6024854
Eval Division: San Diego County Department of Env Health
Eval Program: HW
Eval Source: CERS

Eval General Type: Compliance Evaluation Inspection
Eval Date: 11-21-2014
Violations Found: No
Eval Type: Routine done by local agency
Eval Notes: Inspector: Preece Sharon Inspection ID:4977836
Eval Division: San Diego County Department of Env Health
Eval Program: HMRRP
Eval Source: CERS

Eval General Type: Compliance Evaluation Inspection
Eval Date: 11-22-2017
Violations Found: No
Eval Type: Routine done by local agency
Eval Notes: Inspector: Denslow VikkiT. Inspection ID:5751041
Eval Division: San Diego County Department of Env Health
Eval Program: UST
Eval Source: CERS

Eval General Type: Compliance Evaluation Inspection
Eval Date: 11-14-2019
Violations Found: No
Eval Type: Routine done by local agency
Eval Notes: Inspector: Zmily Zanalee Inspection ID:6282688

Map ID
Direction
Distance
Elevation

MAP FINDINGS

Site

Database(s)

EDR ID Number
EPA ID Number

PACIFIC BELL (Continued)

1000250473

Eval Division: San Diego County Department of Env Health
Eval Program: UST
Eval Source: CERS

Eval General Type: Compliance Evaluation Inspection
Eval Date: 11-21-2014
Violations Found: No
Eval Type: Routine done by local agency
Eval Notes: Inspector: Preece Sharon Inspection ID:4977836
Eval Division: San Diego County Department of Env Health
Eval Program: HW
Eval Source: CERS

Eval General Type: Compliance Evaluation Inspection
Eval Date: 11-21-2014
Violations Found: No
Eval Type: Routine done by local agency
Eval Notes: Inspector: Preece Sharon Inspection ID:4977836
Eval Division: San Diego County Department of Env Health
Eval Program: UST
Eval Source: CERS

Eval General Type: Compliance Evaluation Inspection
Eval Date: 11-22-2017
Violations Found: No
Eval Type: Routine done by local agency
Eval Notes: Inspector: Denslow VikkiT. Inspection ID:5751041
Eval Division: San Diego County Department of Env Health
Eval Program: HMRRP
Eval Source: CERS

Eval General Type: Compliance Evaluation Inspection
Eval Date: 12-02-2013
Violations Found: No
Eval Type: Routine done by local agency
Eval Notes: Inspector: Fitzmaurice Mark Inspection ID:4091471
Eval Division: San Diego County Department of Env Health
Eval Program: UST
Eval Source: CERS

Eval General Type: Compliance Evaluation Inspection
Eval Date: 11-08-2018
Violations Found: No
Eval Type: Routine done by local agency
Eval Notes: Inspector: Moreau Marie Inspection ID:6024854
Eval Division: San Diego County Department of Env Health
Eval Program: HMRRP
Eval Source: CERS

Eval General Type: Compliance Evaluation Inspection
Eval Date: 11-08-2018
Violations Found: No
Eval Type: Routine done by local agency
Eval Notes: Inspector: Moreau Marie Inspection ID:6024854
Eval Division: San Diego County Department of Env Health
Eval Program: UST
Eval Source: CERS

Map ID
Direction
Distance
Elevation

MAP FINDINGS

Site

Database(s)

EDR ID Number
EPA ID Number

PACIFIC BELL (Continued)

1000250473

Eval General Type: Compliance Evaluation Inspection
Eval Date: 11-09-2015
Violations Found: No
Eval Type: Routine done by local agency
Eval Notes: Inspector: Preece Sharon Inspection ID:5164122
Eval Division: San Diego County Department of Env Health
Eval Program: HMRRP
Eval Source: CERS

Eval General Type: Compliance Evaluation Inspection
Eval Date: 11-22-2017
Violations Found: No
Eval Type: Routine done by local agency
Eval Notes: Inspector: Denslow VikkiT. Inspection ID:5751041
Eval Division: San Diego County Department of Env Health
Eval Program: HW
Eval Source: CERS

Eval General Type: Compliance Evaluation Inspection
Eval Date: 12-02-2013
Violations Found: No
Eval Type: Routine done by local agency
Eval Notes: Inspector: Fitzmaurice Mark Inspection ID:4091471
Eval Division: San Diego County Department of Env Health
Eval Program: HMRRP
Eval Source: CERS

Coordinates:
Site ID: 429504
Facility Name: AT&T California - M2132
Env Int Type Code: HMBP
Program ID: 10383439
Coord Name: Not reported
Ref Point Type Desc: Center of a facility or station.
Latitude: 32.796650
Longitude: -117.250230

Affiliation:
Affiliation Type Desc: Environmental Contact
Entity Name: AT&T EH&S Hotline - Option #1
Entity Title: Not reported
Affiliation Address: 308 S. Akard St., 17th Floor
Affiliation City: Dallas
Affiliation State: TX
Affiliation Country: Not reported
Affiliation Zip: 75202
Affiliation Phone: Not reported

Affiliation Type Desc: Parent Corporation
Entity Name: Pacific Bell Telephone Company dba AT&T California
Entity Title: Not reported
Affiliation Address: Not reported
Affiliation City: Not reported
Affiliation State: Not reported
Affiliation Country: Not reported
Affiliation Zip: Not reported

Map ID
Direction
Distance
Elevation

MAP FINDINGS

Site

Database(s)

EDR ID Number
EPA ID Number

PACIFIC BELL (Continued)

1000250473

Affiliation Phone: Not reported

Affiliation Type Desc: UST Tank Operator
Entity Name: Pacific Bell Telephone Company dba AT&T California
Entity Title: Not reported
Affiliation Address: 308 S. Akard St., 17th Floor
Affiliation City: Dallas
Affiliation State: TX
Affiliation Country: United States
Affiliation Zip: 75202
Affiliation Phone: (800) 566-9347

Affiliation Type Desc: Legal Owner
Entity Name: Pacific Bell Telephone Company dba AT&T California
Entity Title: Not reported
Affiliation Address: 308 S. Akard St., 17th Floor
Affiliation City: Dallas
Affiliation State: TX
Affiliation Country: United States
Affiliation Zip: 75202
Affiliation Phone: (214) 464-1712

Affiliation Type Desc: CUPA District
Entity Name: San Diego County Env Health
Entity Title: Not reported
Affiliation Address: PO Box 129261
Affiliation City: San Diego
Affiliation State: CA
Affiliation Country: Not reported
Affiliation Zip: 92112-9261
Affiliation Phone: (858) 505-6880

Affiliation Type Desc: Document Preparer
Entity Name: Peter Burnell, Sigma Consultants, Inc.
Entity Title: Not reported
Affiliation Address: Not reported
Affiliation City: Not reported
Affiliation State: Not reported
Affiliation Country: Not reported
Affiliation Zip: Not reported
Affiliation Phone: Not reported

Affiliation Type Desc: UST Permit Applicant
Entity Name: Sarah Bullock
Entity Title: Authorized Agent to AT&T
Affiliation Address: Not reported
Affiliation City: Not reported
Affiliation State: Not reported
Affiliation Country: Not reported
Affiliation Zip: Not reported
Affiliation Phone: (800) 599-9347

Affiliation Type Desc: UST Property Owner Name
Entity Name: Pacific Bell Telephone Company dba AT&T California
Entity Title: Not reported
Affiliation Address: 308 S. Akard St., 17th Floor
Affiliation City: Dallas

Map ID
Direction
Distance
Elevation

MAP FINDINGS

Site

Database(s)

EDR ID Number
EPA ID Number

PACIFIC BELL (Continued)

1000250473

Affiliation State: TX
Affiliation Country: United States
Affiliation Zip: 75202
Affiliation Phone: (800) 566-9347

Affiliation Type Desc: Facility Mailing Address
Entity Name: Mailing Address
Entity Title: Not reported
Affiliation Address: 308 S. Akard St., 17th Floor
Affiliation City: Dallas
Affiliation State: TX
Affiliation Country: Not reported
Affiliation Zip: 75202
Affiliation Phone: Not reported

Affiliation Type Desc: Identification Signer
Entity Name: Jeremy McGruie
Entity Title: National EPCRA Manager
Affiliation Address: Not reported
Affiliation City: Not reported
Affiliation State: Not reported
Affiliation Country: Not reported
Affiliation Zip: Not reported
Affiliation Phone: Not reported

Affiliation Type Desc: Operator
Entity Name: AT&T California
Entity Title: Not reported
Affiliation Address: Not reported
Affiliation City: Not reported
Affiliation State: Not reported
Affiliation Country: Not reported
Affiliation Zip: Not reported
Affiliation Phone: (800) 566-9347

Affiliation Type Desc: UST Tank Owner
Entity Name: Pacific Bell Telephone Company dba AT&T California
Entity Title: Not reported
Affiliation Address: 308 S. Akard St., 17th Floor
Affiliation City: Dallas
Affiliation State: TX
Affiliation Country: United States
Affiliation Zip: 75202
Affiliation Phone: (800) 566-9347

HWTS:

Name: PACIFIC BELL TELEPHONE CO DBA AT&T CALIF
Address: 1075 HORNBLEND ST
Address 2: Not reported
City,State,Zip: SAN DIEGO, CA 921094164
EPA ID: CAT080030091
Inactive Date: Not reported
Create Date: 07/23/1982
Last Act Date: 10/25/2019
Mailing Name: EHS WASTE/RRC TEAM
Mailing Address: 308 S. AKARD ST. 17TH FLOOR

Map ID
Direction
Distance
Elevation

MAP FINDINGS

Site

Database(s)

EDR ID Number
EPA ID Number

PACIFIC BELL (Continued)

1000250473

Mailing Address 2: Not reported
Mailing City,State,Zip: DALLAS, TX 752020000
Owner Name: PACIFIC BELL
Owner Address: 308 S. AKARD ST. 17TH
Owner Address 2: 17TH FLOOR
Owner City,State,Zip: DALLAS, TX 752020000
Contact Name: DERONICA LAMB
Contact Address: 308 S. AKARD ST.
Contact Address 2: 17TH FLOOR
City,State,Zip: DALLAS, TX 75202

NAICS:

EPA ID: CAT080030091
Create Date: 2002-03-14 16:36:30
NAICS Code: 51334
NAICS Description: Satellite Telecommunications
Issued EPA ID Date: 1982-07-23 00:00:00
Inactive Date: Not reported
Facility Name: PACIFIC BELL TELEPHONE CO DBA AT&T CALIF
Facility Address: 1075 HORNBLEND ST
Facility Address 2: Not reported
Facility City: SAN DIEGO
Facility County: 37
Facility State: CA
Facility Zip: 921094164

EPA ID: CAT080030091
Create Date: 2003-10-24 07:19:00
NAICS Code: 51331
NAICS Description: Wired Telecommunications Carriers
Issued EPA ID Date: 1982-07-23 00:00:00
Inactive Date: Not reported
Facility Name: PACIFIC BELL TELEPHONE CO DBA AT&T CALIF
Facility Address: 1075 HORNBLEND ST
Facility Address 2: Not reported
Facility City: SAN DIEGO
Facility County: 37
Facility State: CA
Facility Zip: 921094164

C27
NNE
< 1/8
0.083 mi.
440 ft.

AT&T CALIFORNIA - M2132
1075 HORNBLEND ST
SAN DIEGO, CA 92109
Site 4 of 7 in cluster C

UST U004317250
N/A

Relative:
Higher
Actual:
37 ft.

UST:
Name: AT&T CALIFORNIA - M2132
Address: 1075 HORNBLEND ST
City,State,Zip: SAN DIEGO, CA 92109
Facility ID: 37-000-121137
Permitting Agency: San Diego County Department of Environmental Health
Latitude: 32.79665
Longitude: -117.25023

MAP FINDINGS

Map ID
 Direction
 Distance
 Elevation

Site

Database(s)

EDR ID Number
 EPA ID Number

C28 **PACIFIC BELL PCBHCA11/M2132**
NNE **1075 HORNBLEND ST**
< 1/8 **SAN DIEGO, CA 92109**
0.083 mi.
440 ft. **Site 5 of 7 in cluster C**

UST **U003789699**
 N/A

Relative: **UST:**
Higher Name: PACIFIC BELL PCBHCA11/M2132
 Address: 1075 HORNBLEND ST
Actual: City,State,Zip: SAN DIEGO, CA 92109
37 ft. Facility ID: H21137
 Permitting Agency: SAN DIEGO COUNTY
 Latitude: 32.7980759
 Longitude: -117.2486744

C29 **PACIFIC BELL (M2-132)**
NNE **1075 HORN BLEND**
< 1/8 **PACIFIC BEACH, CA 92109**
0.083 mi.
440 ft. **Site 6 of 7 in cluster C**

HIST UST **S118413743**
 N/A

Relative: **HIST UST:**
Higher Name: PACIFIC BELL (M2-132)
Actual: Address: 1075 HORN BLEND
37 ft. City,State,Zip: PACIFIC BEACH, CA 92109
 File Number: 0002F119
 URL: <http://geotracker.waterboards.ca.gov/ustpdfs/pdf/0002F119.pdf>
 Region: Not reported
 Facility ID: Not reported
 Facility Type: Not reported
 Other Type: Not reported
 Contact Name: Not reported
 Telephone: Not reported
 Owner Name: Not reported
 Owner Address: Not reported
 Owner City,St,Zip: Not reported
 Total Tanks: Not reported

 Tank Num: Not reported
 Container Num: Not reported
 Year Installed: Not reported
 Tank Capacity: Not reported
 Tank Used for: Not reported
 Type of Fuel: Not reported
 Container Construction Thickness: Not reported
 Leak Detection: Not reported

Click here for Geo Tracker PDF:

MAP FINDINGS

Map ID
Direction
Distance
Elevation

Site

Database(s)

EDR ID Number
EPA ID Number

30
WSW
< 1/8
0.090 mi.
477 ft.

PACIFIC CLEANERS
909 GRAND AVE STE 6
SAN DIEGO, CA 92109

EDR Hist Cleaner **1020057060**
N/A

Relative: EDR Hist Cleaner
Lower

Actual:
22 ft.

Year:	Name:	Type:
1998	PACIFIC CLEANERS	Drycleaning Plants, Except Rugs
1999	PACIFIC CLEANERS	Drycleaning Plants, Except Rugs
2000	PACIFIC CLEANERS	Drycleaning Plants, Except Rugs
2001	PACIFIC CLEANERS	Drycleaning Plants, Except Rugs
2002	PACIFIC CLEANERS	Drycleaning Plants, Except Rugs
2003	PACIFIC CLEANERS	Drycleaning Plants, Except Rugs
2004	PACIFIC CLEANERS	Drycleaning Plants, Except Rugs
2005	PACIFIC CLEANERS	Drycleaning Plants, Except Rugs
2006	PACIFIC CLEANERS	Drycleaning Plants, Except Rugs

D31
NW
< 1/8
0.097 mi.
512 ft.

SHERIN WILLIAMS #1537
980 HORNBLEND ST
SAN DIEGO, CA 92109

RCRA NonGen / NLR **1024844158**
CAL000396239

Site 1 of 2 in cluster D

Relative:
Higher

RCRA NonGen / NLR:

Actual:
34 ft.

Date form received by agency: 2014-04-24 00:00:00.0
 Facility name: SHERIN WILLIAMS #1537
 Facility address: 980 HORNBLEND ST
 SAN DIEGO, CA 92109
 EPA ID: CAL000396239
 Mailing address: 101 W PROSPECT AVE
 1000 MIDLAND BUILDING
 CLEVELAND, OH 44115-1027
 Contact: CAROL F. DOE
 Contact address: 101 PROSPECT AVE NW 1000 MIDLAND BUILDING
 CLEVELAND, OH 44115
 Contact country: Not reported
 Contact telephone: 216-566-1710
 Contact email: CAROL.F.DOE@SHERWIN.COM
 EPA Region: 09
 Classification: Non-Generator
 Description: Handler: Non-Generators do not presently generate hazardous waste

Owner/Operator Summary:

Owner/operator name: THE SHERWIN WILLIAMS COMPANY
 Owner/operator address: 101 W PROSPECT AVE 1000 MIDLAND BUILDING
 CLEVELAND, OH 44115
 Owner/operator country: Not reported
 Owner/operator telephone: 216-566-1710
 Owner/operator email: Not reported
 Owner/operator fax: Not reported
 Owner/operator extension: Not reported
 Legal status: Other
 Owner/Operator Type: Owner
 Owner/Op start date: Not reported
 Owner/Op end date: Not reported

Owner/operator name: CAROL F. DOE

Map ID
 Direction
 Distance
 Elevation

MAP FINDINGS

Site

Database(s)

EDR ID Number
 EPA ID Number

SHERIN WILLIAMS #1537 (Continued)

1024844158

Owner/operator address: 101 PROSPECT AVE NW 1000 MIDLAND BUILDING
 CLEVELAND, OH 44115
 Owner/operator country: Not reported
 Owner/operator telephone: 216-566-1710
 Owner/operator email: Not reported
 Owner/operator fax: Not reported
 Owner/operator extension: Not reported
 Legal status: Other
 Owner/Operator Type: Operator
 Owner/Op start date: Not reported
 Owner/Op end date: Not reported

Handler Activities Summary:

U.S. importer of hazardous waste: No
 Mixed waste (haz. and radioactive): No
 Recycler of hazardous waste: No
 Transporter of hazardous waste: No
 Treater, storer or disposer of HW: No
 Underground injection activity: No
 On-site burner exemption: No
 Furnace exemption: No
 Used oil fuel burner: No
 Used oil processor: No
 User oil refiner: No
 Used oil fuel marketer to burner: No
 Used oil Specification marketer: No
 Used oil transfer facility: No
 Used oil transporter: No

Violation Status: No violations found

**D32
 NW
 < 1/8
 0.097 mi.
 512 ft.**

**SHERWIN-WILLIAMS #1537
 980 HORNBLEND ST
 SAN DIEGO, CA 92109
 Site 2 of 2 in cluster D**

**San Diego Co. HMMD
 CERS HAZ WASTE
 CERS**

**S10475090
 N/A**

**Relative:
 Higher
 Actual:
 34 ft.**

HMMD SAN DIEGO:
 Name: FRAZEE PAINTS #39
 Address: 980 HORNBLEND ST
 City,State,Zip: SAN DIEGO, CA 92109
 Permit Number: 135597
 Business Type: 6HK18
 EPA Id Number: CAL000332967
 APN: 423-041-17-00
 Last HMMD Inspection: 08/26/2011
 Facility Telephone: 858-483-0650
 Permit Status: OPEN
 Permit Expiration: 11/30/2012
 Date Last Updated: 11/02/2012
 Facility Owner: FRAZEE INDUSTRIES, INC
 Facility Mailing Address: P O BOX 4028
 Facility Mailing City: GREENWOOD VILLAGE
 Facility Mailing State: CO
 Facility Mailing Zip: 80155
 UST Owner: Not reported
 Handle Regulated Hazmat: Not reported
 Own Or Operate UST: Not reported

Map ID
Direction
Distance
Elevation

MAP FINDINGS

Site

Database(s)

EDR ID Number
EPA ID Number

SHERWIN-WILLIAMS #1537 (Continued)

S104755090

Subject To APSA: Not reported
Generate Haz Waste: Y
Treat Haz Waste: Not reported
Generate Medical Waste: Not reported

Inventory Active Permits (not SQG Medical):

Permit Number: 135597
Update Date: 11/02/2012
Case Number: Not reported
Name: WASTE 461 PAINT SLUDGE
Other Information: WASTE PAINT & WATER
Material Waste: Waste
Hazardous Categories 1: Not reported
Hazardous Categories 2: Not reported

Violations Active Permits:

Permit Number: 135597
Update Date: 11/02/2012
Inspection Date: 05/27/2009
Violation Code: 6HV0227
Violation: HAZWASTE TANK/CONTAINER W/O LABEL/DATE
Violation Citation: Failed to properly label/date hazardous waste container &/or tank.
66262.34(f)
Activity: ACTIVE

Name: SHERWIN-WILLIAMS #1537
Address: 980 HORNBLEND ST
City,State,Zip: SAN DIEGO, CA 92109
Permit Number: Not reported
Business Type: Not reported
EPA Id Number: CAL000396239
APN: Not reported
Last HMMD Inspection: Not reported
Facility Telephone: 858-483-0650
Permit Status: Permit Renewed
Permit Expiration: Not reported
Date Last Updated: 01/18/2020
Facility Owner: Not reported
Facility Mailing Address: 980 HORNBLEND ST, SAN DIEGO, CA 92109
Facility Mailing City: Not reported
Facility Mailing State: Not reported
Facility Mailing Zip: Not reported
UST Owner: N
Handle Regulated Hazmat: Not reported
Own Or Operate UST: Not reported
Subject To APSA: Not reported
Generate Haz Waste: Y
Treat Haz Waste: N
Generate Medical Waste: Not reported

Inspection Violation:

Record ID: DEH2002-HUPFP-135597
Permit Status: Permit Renewed
Active Permit: Y
Facility Id Number: 37-000-135597
Program Element: Hazardous Waste Generator
Inspection Type: Routine

Map ID
Direction
Distance
Elevation

MAP FINDINGS

Site

Database(s)

EDR ID Number
EPA ID Number

SHERWIN-WILLIAMS #1537 (Continued)

S104755090

Inspection Number: 4101069
Return To Compliance Date: 2015-05-14T00:00:00.000
Nov: No
Violation Classification: Minor
Underground Storage Tank Id: Not reported
Container/Tank Id: Not reported
Last Update: 2020-01-18T01:59:02.000
Inspection Date: 2015-02-09T00:00:00.000
Violation Code: 3030019 Failure to inspect hazardous waste storage areas at least weekly.; 22 CCR 12 66262.34(d)(2); 40 CFR 1 265.174.

Record ID: DEH2002-HUPFP-135597
Permit Status: Permit Renewed
Active Permit: Y
Facility Id Number: 37-000-135597
Program Element: Hazardous Materials Release Response Plans
Inspection Type: Routine
Inspection Number: 4101069
Return To Compliance Date: 2015-05-18T00:00:00.000
Nov: No
Violation Classification: Minor
Underground Storage Tank Id: Not reported
Container/Tank Id: Not reported
Last Update: 2020-01-18T01:59:02.000
Inspection Date: 2015-02-09T00:00:00.000
Violation Code: 1010006 Failure to update hazardous material inventory within 30 days when one of the following occurs: A 100 percent or more increase in the quantity of a previously disclosed material; Any handling of a previously undisclosed hazardous materials; A change of business address, business ownership, or business name; HSC 6.95 25508.1(a)/(b)/(c)/(d)/(e).

Record ID: DEH2002-HUPFP-135597
Permit Status: Permit Renewed
Active Permit: Y
Facility Id Number: 37-000-135597
Program Element: Hazardous Waste Generator
Inspection Type: Routine
Inspection Number: 4101069
Return To Compliance Date: 2015-06-01T00:00:00.000
Nov: No
Violation Classification: Minor
Underground Storage Tank Id: Not reported
Container/Tank Id: Not reported
Last Update: 2020-01-18T01:59:02.000
Inspection Date: 2015-02-09T00:00:00.000
Violation Code: 3010010 Failure to maintain uniform hazardous waste manifest, consolidated manifest, or bills of lading copies for three years.; 22 CCR 12 66262.40(a).

Record ID: DEH2002-HUPFP-135597
Permit Status: Permit Renewed
Active Permit: Y
Facility Id Number: 37-000-135597
Program Element: Hazardous Materials Release Response Plans
Inspection Type: Routine
Inspection Number: 4101069

Map ID
Direction
Distance
Elevation

MAP FINDINGS

Site

Database(s)

EDR ID Number
EPA ID Number

SHERWIN-WILLIAMS #1537 (Continued)

S104755090

Return To Compliance Date: 2015-04-21T00:00:00.000
Nov: No
Violation Classification: Minor
Underground Storage Tank Id: Not reported
Container/Tank Id: Not reported
Last Update: 2020-01-18T01:59:02.000
Inspection Date: 2015-02-09T00:00:00.000
Violation Code: 1020001 Failure to include an adequate training program in the business plan, which is reasonable and appropriate for the size of the business and the nature of the hazardous material handled; HSC 6.95 25505(a)4

Record ID: DEH2002-HUPFP-135597
Permit Status: Permit Renewed
Active Permit: Y
Facility Id Number: 37-000-135597
Program Element: Hazardous Waste Generator
Inspection Type: Routine
Inspection Number: 4101069
Return To Compliance Date: 2015-02-09T00:00:00.000
Nov: No
Violation Classification: Minor
Underground Storage Tank Id: Not reported
Container/Tank Id: Not reported
Last Update: 2020-01-18T01:59:02.000
Inspection Date: 2015-02-09T00:00:00.000
Violation Code: HMD0230 Failed to maintain aisle space. CFR 265.35.

Record ID: DEH2002-HUPFP-135597
Permit Status: Permit Renewed
Active Permit: Y
Facility Id Number: 37-000-135597
Program Element: Hazardous Waste Generator
Inspection Type: Routine
Inspection Number: 5605790
Return To Compliance Date: 2017-02-01T00:00:00.000
Nov: No
Violation Classification: Minor
Underground Storage Tank Id: Not reported
Container/Tank Id: Not reported
Last Update: 2020-01-18T01:59:02.000
Inspection Date: 2017-01-31T07:38:00.000
Violation Code: HMD0138 Manifest signed by the TSDf not available for inspection. 22 CCR 66262.40(a)

Record ID: DEH2002-HUPFP-135597
Permit Status: Permit Renewed
Active Permit: Y
Facility Id Number: 37-000-135597
Program Element: Hazardous Waste Generator
Inspection Type: Routine
Inspection Number: 4101069
Return To Compliance Date: 2015-02-09T00:00:00.000
Nov: No
Violation Classification: Minor
Underground Storage Tank Id: Not reported
Container/Tank Id: Not reported

Map ID
Direction
Distance
Elevation

MAP FINDINGS

Site

Database(s)

EDR ID Number
EPA ID Number

SHERWIN-WILLIAMS #1537 (Continued)

S104755090

Last Update: 2020-01-18T01:59:02.000
Inspection Date: 2015-02-09T00:00:00.000
Violation Code: 3030017 Failure to properly close hazardous waste containers when not in active use.; 22 CCR 12 66262.34(d)(2); 40 CFR 1 265.173.

Record ID: DEH2002-HUPFP-135597
Permit Status: Permit Renewed
Active Permit: Y
Facility Id Number: 37-000-135597
Program Element: Hazardous Materials Release Response Plans
Inspection Type: Routine
Inspection Number: 4101069
Return To Compliance Date: 2015-03-03T00:00:00.000
Nov: No
Violation Classification: Minor
Underground Storage Tank Id: Not reported
Container/Tank Id: Not reported
Last Update: 2020-01-18T01:59:02.000
Inspection Date: 2015-02-09T00:00:00.000
Violation Code: HMD1013 Hazardous Materials Business Plan not readily available for review. HSC 6.95 25505(c)

Record ID: DEH2002-HUPFP-135597
Permit Status: Permit Renewed
Active Permit: Y
Facility Id Number: 37-000-135597
Program Element: Hazardous Waste Generator
Inspection Type: Routine
Inspection Number: 4101069
Return To Compliance Date: 2015-02-09T00:00:00.000
Nov: No
Violation Classification: Minor
Underground Storage Tank Id: Not reported
Container/Tank Id: Not reported
Last Update: 2020-01-18T01:59:02.000
Inspection Date: 2015-02-09T00:00:00.000
Violation Code: 3030007 Failure to properly label hazardous waste accumulation containers with the following requirements: "Hazardous Waste", name and address of the generator, physical and chemical characteristics of the Hazardous Waste, and starting accumulation date.; 22 CCR 12 66262.34(f).

Waste and Materials:

Record ID: DEH2002-HUPFP-135597
Permit Status: Permit Renewed
Active Permit: Y
Child Record Id: DEH2018-HWAST-0145279
Trade Secret: N
Hazardous Material Type: Not reported
Last Updated: 2018-10-25T10:59:23.000
Chemical Name: NonRCRA Waste Empty Toner Bottles
Common Name: NonRCRA Waste Empty Toner Bottles
Case Number: Not reported

Record ID: DEH2002-HUPFP-135597
Permit Status: Permit Renewed
Active Permit: Y

Map ID
Direction
Distance
Elevation

MAP FINDINGS

Site

Database(s)

EDR ID Number
EPA ID Number

SHERWIN-WILLIAMS #1537 (Continued)

S104755090

Child Record Id: DEH2018-HWAST-0145280
Trade Secret: N
Hazardous Material Type: Not reported
Last Updated: 2018-10-25T10:59:23.000
Chemical Name: RCRA Waste solvent coatings, solvents, and other flammables
Common Name: RCRA Waste Debris Contaminated with Solvent/Oil Based Paint
Case Number: Not reported

Record ID: DEH2002-HUPFP-135597
Permit Status: Permit Renewed
Active Permit: Y
Child Record Id: DEH2020-HWAST-0214223
Trade Secret: N
Hazardous Material Type: Not reported
Last Updated: 2020-01-18T01:59:08.000
Chemical Name: NonRCRA Waste Debris contaminated with water-based coatings
Common Name: NonRCRA Waste Debris contaminated with water-based coatings
Case Number: Not reported

Record ID: DEH2002-HUPFP-135597
Permit Status: Permit Renewed
Active Permit: Y
Child Record Id: DEH2020-HWAST-0214224
Trade Secret: N
Hazardous Material Type: Not reported
Last Updated: 2020-01-18T01:59:08.000
Chemical Name: NonRCRA Waste Empty Toner Bottles
Common Name: NonRCRA Waste Empty Toner Bottles
Case Number: Not reported

Record ID: DEH2002-HUPFP-135597
Permit Status: Permit Renewed
Active Permit: Y
Child Record Id: DEH2020-HWAST-0214225
Trade Secret: N
Hazardous Material Type: Not reported
Last Updated: 2020-01-18T01:59:08.000
Chemical Name: RCRA Waste solvent coatings, solvents, and other flammables
Common Name: RCRA Waste Debris Contaminated with Solvent/Oil Based Paint
Case Number: Not reported

Record ID: DEH2002-HUPFP-135597
Permit Status: Permit Renewed
Active Permit: Y
Child Record Id: DEH2018-HWAST-0145278
Trade Secret: N
Hazardous Material Type: Not reported
Last Updated: 2018-10-25T10:59:23.000
Chemical Name: NonRCRA Waste Debris contaminated with water-based coatings
Common Name: NonRCRA Waste Debris contaminated with water-based coatings
Case Number: Not reported

Record ID: DEH2002-HUPFP-135597
Permit Status: Permit Renewed
Active Permit: Y
Child Record Id: DEH2019-HWAST-0180570
Trade Secret: N

Map ID
Direction
Distance
Elevation

MAP FINDINGS

Site

Database(s)

EDR ID Number
EPA ID Number

SHERWIN-WILLIAMS #1537 (Continued)

S104755090

Hazardous Material Type: Not reported
Last Updated: 2019-11-19T02:35:42.000
Chemical Name: NonRCRA Waste Debris contaminated with water-based coatings
Common Name: NonRCRA Waste Debris contaminated with water-based coatings
Case Number: Not reported

Record ID: DEH2002-HUPFP-135597
Permit Status: Permit Renewed
Active Permit: Y
Child Record Id: DEH2019-HWAST-0180571
Trade Secret: N
Hazardous Material Type: Not reported
Last Updated: 2019-11-19T02:35:42.000
Chemical Name: NonRCRA Waste Empty Toner Bottles
Common Name: NonRCRA Waste Empty Toner Bottles
Case Number: Not reported

Record ID: DEH2002-HUPFP-135597
Permit Status: Permit Renewed
Active Permit: Y
Child Record Id: DEH2017-HWAST-0107490
Trade Secret: N
Hazardous Material Type: Not reported
Last Updated: 2017-11-18T02:32:53.000
Chemical Name: NonRCRA Waste Debris contaminated with water-based coatings
Common Name: NonRCRA Waste Debris contaminated with water-based coatings
Case Number: Not reported

Record ID: DEH2002-HUPFP-135597
Permit Status: Permit Renewed
Active Permit: Y
Child Record Id: DEH2017-HWAST-0107491
Trade Secret: N
Hazardous Material Type: Not reported
Last Updated: 2017-11-18T02:32:53.000
Chemical Name: NonRCRA Waste Empty Toner Bottles
Common Name: NonRCRA Waste Empty Toner Bottles
Case Number: Not reported

Record ID: DEH2002-HUPFP-135597
Permit Status: Permit Renewed
Active Permit: Y
Child Record Id: DEH2017-HWAST-0107492
Trade Secret: N
Hazardous Material Type: Not reported
Last Updated: 2017-11-18T02:32:53.000
Chemical Name: RCRA Waste solvent coatings, solvents, and other flammables
Common Name: RCRA Waste Debris Contaminated with Solvent/Oil Based Paint
Case Number: Not reported

Record ID: DEH2002-HUPFP-135597
Permit Status: Permit Renewed
Active Permit: Y
Child Record Id: DEH2019-HWAST-0180572
Trade Secret: N
Hazardous Material Type: Not reported
Last Updated: 2019-11-19T02:35:42.000

Map ID
Direction
Distance
Elevation

MAP FINDINGS

Site

Database(s)

EDR ID Number
EPA ID Number

SHERWIN-WILLIAMS #1537 (Continued)

S104755090

Chemical Name: RCRA Waste solvent coatings, solvents, and other flammables
Common Name: RCRA Waste Debris Contaminated with Solvent/Oil Based Paint
Case Number: Not reported

Name: FRAZEE PAINTS #39
Address: 980 HORNBLEND ST
City,State,Zip: SAN DIEGO, CA 92109
Permit Number: 135597
Business Type: 6HK18
EPA Id Number: CAL000332967
APN: 423-041-17-00
Last HMMMD Inspection: 08/26/2011
Facility Telephone: 858-483-0650
Permit Status: OPEN
Permit Expiration: 11/30/2012
Date Last Updated: 11/02/2012
Facility Owner: FRAZEE INDUSTRIES, INC
Facility Mailing Address: P O BOX 4028
Facility Mailing City: GREENWOOD VILLAGE
Facility Mailing State: CO
Facility Mailing Zip: 80155
UST Owner: Not reported
Handle Regulated Hazmat: Not reported
Own Or Operate UST: Not reported
Subject To APSA: Not reported
Generate Haz Waste: Y
Treat Haz Waste: Not reported
Generate Medical Waste: Not reported

Inventory Active Permits (not SQG Medical):

Permit Number: 135597
Update Date: 11/02/2012
Case Number: Not reported
Name: WASTE 461 PAINT SLUDGE
Other Information: WASTE PAINT & WATER
Material Waste: Waste
Hazardous Categories 1: Not reported
Hazardous Categories 2: Not reported

Violations Active Permits:

Permit Number: 135597
Update Date: 11/02/2012
Inspection Date: 05/27/2009
Violation Code: 6HV0227
Violation: HAZWASTE TANK/CONTAINER W/O LABEL/DATE
Violation Citation: Failed to properly label/date hazardous waste container &/or tank.
66262.34(f)
Activity: ACTIVE

CERS HAZ WASTE:

Name: SHERWIN-WILLIAMS #1537
Address: 980 HORNBLEND ST
City,State,Zip: SAN DIEGO, CA 92109
Site ID: 31568
CERS ID: 10383325

Map ID
Direction
Distance
Elevation

MAP FINDINGS

Site

Database(s)

EDR ID Number
EPA ID Number

SHERWIN-WILLIAMS #1537 (Continued)

S104755090

CERS Description: Hazardous Waste Generator

CERS:

Name: SHERWIN-WILLIAMS #1537
Address: 980 HORNBLEND ST
City,State,Zip: SAN DIEGO, CA 92109
Site ID: 31568
CERS ID: 10383325
CERS Description: Chemical Storage Facilities

Violations:

Site ID: 31568
Site Name: SHERWIN-WILLIAMS #1537
Violation Date: 01-31-2017
Citation: HSC 6.5 Multiple - California Health and Safety Code, Chapter 6.5, Section(s) Multiple
Violation Description: Hazardous Waste Generator Program - Administration/Documentation - General
Violation Notes: Returned to compliance on 02/01/2017. Inspection Sequence ID:5605790;Violation:HMD0138 Manifest signed by the TSDF not available for inspection. 22 CCR 66262.40(a)
Violation Division: San Diego County Department of Env Health
Violation Program: HW
Violation Source: CERS

Site ID: 31568
Site Name: SHERWIN-WILLIAMS #1537
Violation Date: 02-09-2015
Citation: 40 CFR 1 265.174 - U.S. Code of Federal Regulations, Title 40, Chapter 1, Section(s) 265.174
Violation Description: Failure to inspect hazardous waste storage areas at least weekly.
Violation Notes: Returned to compliance on 05/14/2015. Inspection Sequence ID:4101069
Violation Division: San Diego County Department of Env Health
Violation Program: HW
Violation Source: CERS

Site ID: 31568
Site Name: SHERWIN-WILLIAMS #1537
Violation Date: 02-09-2015
Citation: 22 CCR 12 66262.40(a) - California Code of Regulations, Title 22, Chapter 12, Section(s) 66262.40(a)
Violation Description: Failure to maintain uniform hazardous waste manifest, consolidated manifest, or bills of lading copies for three years.
Violation Notes: Returned to compliance on 06/01/2015. Inspection Sequence ID:4101069
Violation Division: San Diego County Department of Env Health
Violation Program: HW
Violation Source: CERS

Site ID: 31568
Site Name: SHERWIN-WILLIAMS #1537
Violation Date: 02-09-2015
Citation: 40 CFR 1 265.173 - U.S. Code of Federal Regulations, Title 40, Chapter 1, Section(s) 265.173
Violation Description: Failure to properly close hazardous waste containers when not in active use.
Violation Notes: Returned to compliance on 02/09/2015. Inspection Sequence ID:4101069
Violation Division: San Diego County Department of Env Health

Map ID
Direction
Distance
Elevation

MAP FINDINGS

Site

Database(s)

EDR ID Number
EPA ID Number

SHERWIN-WILLIAMS #1537 (Continued)

S104755090

Violation Program: HW
Violation Source: CERS

Site ID: 31568
Site Name: SHERWIN-WILLIAMS #1537
Violation Date: 02-09-2015
Citation: HSC 6.5 Multiple Sections - California Health and Safety Code, Chapter 6.5, Section(s) Multiple Sections
Violation Description: Haz Waste Generator Program - Operations/Maintenance - General
Violation Notes: Returned to compliance on 02/09/2015. Inspection Sequence ID:4101069;Violation:HMD0230 Failed to maintain aisle space. CFR 265.35.
Violation Division: San Diego County Department of Env Health
Violation Program: HW
Violation Source: CERS

Site ID: 31568
Site Name: SHERWIN-WILLIAMS #1537
Violation Date: 02-09-2015
Citation: 22 CCR 12 66262.34(f) - California Code of Regulations, Title 22, Chapter 12, Section(s) 66262.34(f)
Violation Description: Failure to properly label hazardous waste accumulation containers with the following requirements: "Hazardous Waste", name and address of the generator, physical and chemical characteristics of the Hazardous Waste, and starting accumulation date.
Violation Notes: Returned to compliance on 02/09/2015. Inspection Sequence ID:4101069
Violation Division: San Diego County Department of Env Health
Violation Program: HW
Violation Source: CERS

Evaluation:
Eval General Type: Compliance Evaluation Inspection
Eval Date: 01-31-2017
Violations Found: No
Eval Type: Routine done by local agency
Eval Notes: Inspector: Denslow Vikki Inspection ID:5605790
Eval Division: San Diego County Department of Env Health
Eval Program: HMRRP
Eval Source: CERS

Eval General Type: Compliance Evaluation Inspection
Eval Date: 01-31-2017
Violations Found: Yes
Eval Type: Routine done by local agency
Eval Notes: Inspector: Denslow Vikki Inspection ID:5605790
Eval Division: San Diego County Department of Env Health
Eval Program: HW
Eval Source: CERS

Eval General Type: Compliance Evaluation Inspection
Eval Date: 02-09-2015
Violations Found: Yes
Eval Type: Routine done by local agency
Eval Notes: Inspector: Preece Sharon Inspection ID:4101069
Eval Division: San Diego County Department of Env Health
Eval Program: HW
Eval Source: CERS

Map ID
Direction
Distance
Elevation

MAP FINDINGS

Site

Database(s)

EDR ID Number
EPA ID Number

SHERWIN-WILLIAMS #1537 (Continued)

S104755090

Coordinates:

Site ID: 31568
Facility Name: SHERWIN-WILLIAMS #1537
Env Int Type Code: HWG
Program ID: 10383325
Coord Name: Not reported
Ref Point Type Desc: Center of a facility or station.
Latitude: 32.796660
Longitude: -117.251910

Affiliation:

Affiliation Type Desc: Property Owner
Entity Name: Frazee Enterprises - Teresa Martin
Entity Title: Not reported
Affiliation Address: 1005 ROSECRANS ST 202
Affiliation City: San Diego
Affiliation State: CA
Affiliation Country: United States
Affiliation Zip: 92106
Affiliation Phone: (619) 225-1740

Affiliation Type Desc: CUPA District
Entity Name: San Diego County Env Health
Entity Title: Not reported
Affiliation Address: PO Box 129261
Affiliation City: San Diego
Affiliation State: CA
Affiliation Country: Not reported
Affiliation Zip: 92112-9261
Affiliation Phone: (858) 505-6880

Affiliation Type Desc: Document Preparer
Entity Name: Yenny Khuu
Entity Title: Not reported
Affiliation Address: Not reported
Affiliation City: Not reported
Affiliation State: Not reported
Affiliation Country: Not reported
Affiliation Zip: Not reported
Affiliation Phone: Not reported

Affiliation Type Desc: Environmental Contact
Entity Name: Yenny Khuu
Entity Title: Not reported
Affiliation Address: 2100 W. Orangewood Ave. Ste100
Affiliation City: Orange
Affiliation State: CA
Affiliation Country: Not reported
Affiliation Zip: 44115
Affiliation Phone: Not reported

Affiliation Type Desc: Legal Owner
Entity Name: The Sherwin-Williams Company
Entity Title: Not reported
Affiliation Address: 101 W Prospect Ave. 1000 Midland Building
Affiliation City: Cleveland

Map ID
Direction
Distance
Elevation

MAP FINDINGS

Site

Database(s)

EDR ID Number
EPA ID Number

SHERWIN-WILLIAMS #1537 (Continued)

S104755090

Affiliation State: OH
Affiliation Country: United States
Affiliation Zip: 44115
Affiliation Phone: (216) 566-1710

Affiliation Type Desc: Operator
Entity Name: The Sherwin-Williams Company
Entity Title: Not reported
Affiliation Address: Not reported
Affiliation City: Not reported
Affiliation State: Not reported
Affiliation Country: Not reported
Affiliation Zip: Not reported
Affiliation Phone: (216) 566-1710

Affiliation Type Desc: Identification Signer
Entity Name: Yenny Khuu
Entity Title: Area EHS Manager
Affiliation Address: Not reported
Affiliation City: Not reported
Affiliation State: Not reported
Affiliation Country: Not reported
Affiliation Zip: Not reported
Affiliation Phone: Not reported

Affiliation Type Desc: Facility Mailing Address
Entity Name: Mailing Address
Entity Title: Not reported
Affiliation Address: 980 HORNBLEND ST
Affiliation City: SAN DIEGO
Affiliation State: CA
Affiliation Country: Not reported
Affiliation Zip: 92109
Affiliation Phone: Not reported

Affiliation Type Desc: Parent Corporation
Entity Name: Sherwin-Williams Company
Entity Title: Not reported
Affiliation Address: Not reported
Affiliation City: Not reported
Affiliation State: Not reported
Affiliation Country: Not reported
Affiliation Zip: Not reported
Affiliation Phone: Not reported

C33
NNE
< 1/8
0.103 mi.
542 ft.

CARPENTIER SIMONE
1068 HORNBLEND ST
SAN DIEGO, CA 92109
Site 7 of 7 in cluster C

RCRA NonGen / NLR **1026042052**
CAC003048236

Relative:
Higher

RCRA NonGen / NLR:
Date form received by agency: 2019-12-20 00:00:00.0
Facility name: CARPENTIER SIMONE
Facility address: 1068 HORNBLEND ST
SAN DIEGO, CA 92109
EPA ID: CAC003048236

Actual:
38 ft.

Map ID
Direction
Distance
Elevation

MAP FINDINGS

Site

Database(s)

EDR ID Number
EPA ID Number

CARPENTIER SIMONE (Continued)

1026042052

Mailing address: 3232 DONLEY ST
SAN DIEGO, CA 92117-6132
Contact: MICHAEL CARPENTIER
Contact address: 3232 DONLEY ST
SAN DIEGO, CA 92117-6132
Contact country: Not reported
Contact telephone: 925-522-1012
Contact email: TIMA@SOCALSASI.COM
EPA Region: 09
Classification: Non-Generator
Description: Handler: Non-Generators do not presently generate hazardous waste

Owner/Operator Summary:

Owner/operator name: MICHAEL CARPENTIER
Owner/operator address: 3232 DONLEY ST
SAN DIEGO, CA 92117
Owner/operator country: Not reported
Owner/operator telephone: 925-522-1012
Owner/operator email: Not reported
Owner/operator fax: Not reported
Owner/operator extension: Not reported
Legal status: Other
Owner/Operator Type: Operator
Owner/Op start date: Not reported
Owner/Op end date: Not reported

Owner/operator name: MICHAEL CARPENTIER
Owner/operator address: 3232 DONLEY ST
SAN DIEGO, CA 92117
Owner/operator country: Not reported
Owner/operator telephone: 925-522-1012
Owner/operator email: Not reported
Owner/operator fax: Not reported
Owner/operator extension: Not reported
Legal status: Other
Owner/Operator Type: Owner
Owner/Op start date: Not reported
Owner/Op end date: Not reported

Handler Activities Summary:

U.S. importer of hazardous waste: No
Mixed waste (haz. and radioactive): Not reported
Recycler of hazardous waste: No
Transporter of hazardous waste: No
Treater, storer or disposer of HW: No
Underground injection activity: No
On-site burner exemption: No
Furnace exemption: No
Used oil fuel burner: No
Used oil processor: No
User oil refiner: No
Used oil fuel marketer to burner: No
Used oil Specification marketer: No
Used oil transfer facility: No
Used oil transporter: No

Map ID
Direction
Distance
Elevation

MAP FINDINGS

Site

Database(s)

EDR ID Number
EPA ID Number

CARPENTIER SIMONE (Continued)

1026042052

Violation Status: No violations found

34
ENE
1/8-1/4
0.136 mi.
719 ft.

SANDRA CHU
1150 GRAND AVE. #C
SAN DIEGO, CA 92109

RCRA NonGen / NLR

1025841006
CAC003020611

Relative:
Higher

RCRA NonGen / NLR:

Actual:
38 ft.

Date form received by agency: 2019-06-20 00:00:00.0
Facility name: SANDRA CHU
Facility address: 1150 GRAND AVE. #C
SAN DIEGO, CA 92109
EPA ID: CAC003020611
Contact: SANDRA CHU
Contact address: 1150 GRAND AVE. #C
SAN DIEGO, CA 92109
Contact country: Not reported
Contact telephone: 858-453-3350
Contact email: SDABATEMENT@GMAIL.COM
EPA Region: 09
Classification: Non-Generator
Description: Handler: Non-Generators do not presently generate hazardous waste

Owner/Operator Summary:

Owner/operator name: SANDRA CHU
Owner/operator address: 1150 GRAND AVE. #C
SAN DIEGO, CA 92109
Owner/operator country: Not reported
Owner/operator telephone: 858-453-3350
Owner/operator email: Not reported
Owner/operator fax: Not reported
Owner/operator extension: Not reported
Legal status: Other
Owner/Operator Type: Owner
Owner/Op start date: Not reported
Owner/Op end date: Not reported

Owner/operator name: SANDRA CHU
Owner/operator address: 1150 GRAND AVE. #C
SAN DIEGO, CA 92109
Owner/operator country: Not reported
Owner/operator telephone: 858-453-3350
Owner/operator email: Not reported
Owner/operator fax: Not reported
Owner/operator extension: Not reported
Legal status: Other
Owner/Operator Type: Operator
Owner/Op start date: Not reported
Owner/Op end date: Not reported

Handler Activities Summary:

U.S. importer of hazardous waste: No
Mixed waste (haz. and radioactive): No
Recycler of hazardous waste: No
Transporter of hazardous waste: No
Treater, storer or disposer of HW: Yes
Underground injection activity: No

Map ID
Direction
Distance
Elevation

MAP FINDINGS

Site

Database(s)

EDR ID Number
EPA ID Number

SANDRA CHU (Continued)

1025841006

On-site burner exemption: No
Furnace exemption: No
Used oil fuel burner: No
Used oil processor: No
User oil refiner: No
Used oil fuel marketer to burner: No
Used oil Specification marketer: No
Used oil transfer facility: No
Used oil transporter: No

Violation Status: No violations found

**E35
SW
1/8-1/4
0.147 mi.
778 ft.**

**RAY & DENISE MELMER
881 THOMAS AVENUE
SAN DIEGO, CA 92109**

RCRA NonGen / NLR

**1024763268
CAC002983131**

Site 1 of 5 in cluster E

**Relative:
Lower
Actual:
16 ft.**

RCRA NonGen / NLR:
Date form received by agency: 2018-10-03 00:00:00.0
Facility name: RAY & DENISE MELMER
Facility address: 881 THOMAS AVENUE
SAN DIEGO, CA 92109
EPA ID: CAC002983131
Mailing address: 15227 N 93RD WAY
SCOTTSDALE, AZ 85260
Contact: RAY & DENISE MELMER
Contact address: 15227 N 93RD WAY
SCOTTSDALE, AZ 85260
Contact country: Not reported
Contact telephone: 480-241-1720
Contact email: CINDYEDWARDS@ALLIANCE-ENVIRO.COM
EPA Region: 09
Classification: Non-Generator
Description: Handler: Non-Generators do not presently generate hazardous waste

Owner/Operator Summary:

Owner/operator name: RAY & DENISE MELMER
Owner/operator address: 15227 N 93RD WAY
SCOTTSDALE, AZ 85260
Owner/operator country: Not reported
Owner/operator telephone: 480-241-1720
Owner/operator email: Not reported
Owner/operator fax: Not reported
Owner/operator extension: Not reported
Legal status: Other
Owner/Operator Type: Operator
Owner/Op start date: Not reported
Owner/Op end date: Not reported

Owner/operator name: RAY & DENIS MELMER
Owner/operator address: 15227 N 93RD WAY
SCOTTSDALE, AZ 85260
Owner/operator country: Not reported
Owner/operator telephone: 480-241-1720
Owner/operator email: Not reported
Owner/operator fax: Not reported
Owner/operator extension: Not reported

Map ID
Direction
Distance
Elevation

MAP FINDINGS

Site

Database(s)

EDR ID Number
EPA ID Number

RAY & DENISE MELMER (Continued)

1024763268

Legal status: Other
Owner/Operator Type: Owner
Owner/Op start date: Not reported
Owner/Op end date: Not reported

Handler Activities Summary:

U.S. importer of hazardous waste: No
Mixed waste (haz. and radioactive): No
Recycler of hazardous waste: No
Transporter of hazardous waste: No
Treater, storer or disposer of HW: No
Underground injection activity: No
On-site burner exemption: No
Furnace exemption: No
Used oil fuel burner: No
Used oil processor: No
User oil refiner: No
Used oil fuel marketer to burner: No
Used oil Specification marketer: No
Used oil transfer facility: No
Used oil transporter: No

Violation Status: No violations found

E36
SW
1/8-1/4
0.147 mi.
778 ft.

MORRILL, DENISE
881 THOMAS AVE
SAN DIEGO, CA 92109
Site 2 of 5 in cluster E

RCRA NonGen / NLR **1024764089**
CAC002983955

Relative:
Lower
Actual:
16 ft.

RCRA NonGen / NLR:
Date form received by agency: 2018-10-08 00:00:00.0
Facility name: MORRILL, DENISE
Facility address: 881 THOMAS AVE
#21
SAN DIEGO, CA 92109
EPA ID: CAC002983955
Contact: MORRILL, DENISE
Contact address: 881 THOMAS AVE #21
SAN DIEGO, CA 92109
Contact country: Not reported
Contact telephone: 615-479-8798
Contact email: VANESSAPIZARRO@ALLIANCE-ENVIRO.COM
EPA Region: 09
Classification: Non-Generator
Description: Handler: Non-Generators do not presently generate hazardous waste

Owner/Operator Summary:

Owner/operator name: MORRILL, DENISE
Owner/operator address: 881 THOMAS AVE #21
SAN DIEGO, CA 92109
Owner/operator country: Not reported
Owner/operator telephone: 615-479-8798
Owner/operator email: Not reported
Owner/operator fax: Not reported
Owner/operator extension: Not reported
Legal status: Other
Owner/Operator Type: Owner

Map ID
Direction
Distance
Elevation

MAP FINDINGS

Site

Database(s)

EDR ID Number
EPA ID Number

MORRILL, DENISE (Continued)

1024764089

Owner/Op start date: Not reported
Owner/Op end date: Not reported

Owner/operator name: MORRILL, DENISE
Owner/operator address: 881 THOMAS AVE #21
SAN DIEGO, CA 92109

Owner/operator country: Not reported
Owner/operator telephone: 615-479-8798
Owner/operator email: Not reported
Owner/operator fax: Not reported
Owner/operator extension: Not reported
Legal status: Other
Owner/Operator Type: Operator
Owner/Op start date: Not reported
Owner/Op end date: Not reported

Handler Activities Summary:

U.S. importer of hazardous waste: No
Mixed waste (haz. and radioactive): No
Recycler of hazardous waste: No
Transporter of hazardous waste: No
Treater, storer or disposer of HW: No
Underground injection activity: No
On-site burner exemption: No
Furnace exemption: No
Used oil fuel burner: No
Used oil processor: No
User oil refiner: No
Used oil fuel marketer to burner: No
Used oil Specification marketer: No
Used oil transfer facility: No
Used oil transporter: No

Violation Status: No violations found

E37
SW
1/8-1/4
0.147 mi.
778 ft.

RAY & DENISE MELMER
881 THOMAS AVE
SAN DIEGO, CA 92109

RCRA NonGen / NLR **1024763189**
CAC002983052

Site 3 of 5 in cluster E

Relative:
Lower
Actual:
16 ft.

RCRA NonGen / NLR:
Date form received by agency: 2018-10-02 00:00:00.0
Facility name: RAY & DENISE MELMER
Facility address: 881 THOMAS AVE
#12
SAN DIEGO, CA 92109
EPA ID: CAC002983052
Mailing address: 15227 N 93RD WAY
SCOTTSDALE, AZ 85260
Contact: RAY & DENISE MELMER
Contact address: 15227 N 93RD WAY
SCOTTSDALE, AZ 85260
Contact country: Not reported
Contact telephone: 480-241-1720
Contact email: VANESSAPIZARRO@ALLIANCE-ENVIRO.COM
EPA Region: 09
Classification: Non-Generator

Map ID
Direction
Distance
Elevation

MAP FINDINGS

Site

Database(s)

EDR ID Number
EPA ID Number

RAY & DENISE MELMER (Continued)

1024763189

Description: Handler: Non-Generators do not presently generate hazardous waste

Owner/Operator Summary:

Owner/operator name: RAY & DENISE MELMER
Owner/operator address: 15227 N 93RD WAY
SCOTTSDALE, AZ 85260

Owner/operator country: Not reported
Owner/operator telephone: 480-241-1720
Owner/operator email: Not reported
Owner/operator fax: Not reported
Owner/operator extension: Not reported
Legal status: Other
Owner/Operator Type: Owner
Owner/Op start date: Not reported
Owner/Op end date: Not reported

Owner/operator name: RAY & DENISE MELMER
Owner/operator address: 15227 N 93RD WAY
SCOTTSDALE, AZ 85260

Owner/operator country: Not reported
Owner/operator telephone: 480-241-1720
Owner/operator email: Not reported
Owner/operator fax: Not reported
Owner/operator extension: Not reported
Legal status: Other
Owner/Operator Type: Operator
Owner/Op start date: Not reported
Owner/Op end date: Not reported

Handler Activities Summary:

U.S. importer of hazardous waste: No
Mixed waste (haz. and radioactive): No
Recycler of hazardous waste: No
Transporter of hazardous waste: No
Treater, storer or disposer of HW: No
Underground injection activity: No
On-site burner exemption: No
Furnace exemption: No
Used oil fuel burner: No
Used oil processor: No
User oil refiner: No
Used oil fuel marketer to burner: No
Used oil Specification marketer: No
Used oil transfer facility: No
Used oil transporter: No

Violation Status: No violations found

Map ID
Direction
Distance
Elevation

MAP FINDINGS

Site

Database(s)

EDR ID Number
EPA ID Number

E38
SW
1/8-1/4
0.147 mi.
778 ft.

CLAUDIA PUCCINELLI
881 THOMAS AVE #4
SAN DIEGO, CA 92109

RCRA NonGen / NLR **1025846855**
CAC003026825

Site 4 of 5 in cluster E

Relative:
Lower

RCRA NonGen / NLR:

Actual:
16 ft.

Date form received by agency: 2019-07-30 00:00:00.0
Facility name: CLAUDIA PUCCINELLI
Facility address: 881 THOMAS AVE #4
SAN DIEGO, CA 92109-3948
EPA ID: CAC003026825
Contact: CLAUDIA PUCCINELLI
Contact address: 881 THOMAS AVE #4
SAN DIEGO, CA 92109-3948
Contact country: Not reported
Contact telephone: 209-770-4014
Contact email: STONEDBEADS@YAHOO.COM
EPA Region: 09
Classification: Non-Generator
Description: Handler: Non-Generators do not presently generate hazardous waste

Owner/Operator Summary:

Owner/operator name: CLAUDIA PUCCINELLI
Owner/operator address: 881 THOMAS AVE #4
SAN DIEGO, CA 92109
Owner/operator country: Not reported
Owner/operator telephone: 209-770-4014
Owner/operator email: Not reported
Owner/operator fax: Not reported
Owner/operator extension: Not reported
Legal status: Other
Owner/Operator Type: Owner
Owner/Op start date: Not reported
Owner/Op end date: Not reported

Owner/operator name: CLAUDIA PUCCINELLI
Owner/operator address: 881 THOMAS AVE #4
SAN DIEGO, CA 92109
Owner/operator country: Not reported
Owner/operator telephone: 209-770-4014
Owner/operator email: Not reported
Owner/operator fax: Not reported
Owner/operator extension: Not reported
Legal status: Other
Owner/Operator Type: Operator
Owner/Op start date: Not reported
Owner/Op end date: Not reported

Handler Activities Summary:

U.S. importer of hazardous waste: No
Mixed waste (haz. and radioactive): No
Recycler of hazardous waste: No
Transporter of hazardous waste: No
Treater, storer or disposer of HW: No
Underground injection activity: No
On-site burner exemption: No
Furnace exemption: No

Map ID
Direction
Distance
Elevation

MAP FINDINGS

Site

Database(s)

EDR ID Number
EPA ID Number

CLAUDIA PUCCINELLI (Continued)

1025846855

Used oil fuel burner: No
Used oil processor: No
User oil refiner: No
Used oil fuel marketer to burner: No
Used oil Specification marketer: No
Used oil transfer facility: No
Used oil transporter: No

Violation Status: No violations found

F39
WSW
1/8-1/4
0.164 mi.
865 ft.

DUKE S GARAGE INC
853 GRAND AV
SAN DIEGO, CA 92109
Site 1 of 4 in cluster F

SAN DIEGO CO. SAM
CPS-SLIC
San Diego Co. HMMD
SAN DIEGO CO LOP
CERS

S104747404
N/A

Relative:
Lower
Actual:
20 ft.

SAN DIEGO CO. SAM:
Name: DUKE S GARAGE INC
Address: 853 GRAND AV
City,State,Zip: SAN DIEGO, CA 921093907
Case Number: H12594-001
Agency: DEH Site Assessment & Mitigation
Funding: Non Billable
Facility Type: Complaint
Facility Status: Closed Case
Date: 12/1/1995
Date Began: 1/1/1992

CPS-SLIC:
Name: DUKE S GARAGE INC
Address: 853 GRAND AV
City,State,Zip: SAN DIEGO, CA 921093907
Region: STATE
Facility Status: Completed - Case Closed
Status Date: 12/01/1995
Global Id: T0608138396
Lead Agency: SAN DIEGO COUNTY LOP
Lead Agency Case Number: H12594-001
Latitude: 32.794579
Longitude: -117.253755
Case Type: Cleanup Program Site
Case Worker: Not reported
Local Agency: Not reported
RB Case Number: Not reported
File Location: Local Agency
Potential Media Affected: Under Investigation
Potential Contaminants of Concern: Gasoline
Site History: Not reported

[Click here to access the California GeoTracker records for this facility:](#)

HMMD SAN DIEGO:
Name: DUKE S GARAGE INC
Address: 853 GRAND AV
City,State,Zip: SAN DIEGO, CA 92109
Permit Number: 112594
Business Type: 6HK26
EPA Id Number: CAL000219766

Map ID
Direction
Distance
Elevation

MAP FINDINGS

Site

Database(s)

EDR ID Number
EPA ID Number

DUKE S GARAGE INC (Continued)

S104747404

APN: 423-121-02-00
Last HMMMD Inspection: 07/07/2004
Facility Telephone: 858-483-7323
Permit Status: INAC
Permit Expiration: 11/30/2005
Date Last Updated: 11/02/2012
Facility Owner: DOUGLAS J. MILLER
Facility Mailing Address: 853 GRAND AV
Facility Mailing City: SAN DIEGO
Facility Mailing State: CA
Facility Mailing Zip: 92109-3907
UST Owner: Not reported
Handle Regulated Hazmat: Y
Own Or Operate UST: Not reported
Subject To APSA: Not reported
Generate Haz Waste: Y
Treat Haz Waste: Not reported
Generate Medical Waste: Not reported

Name: DUKE S GARAGE INC
Address: 853 GRAND AV
City,State,Zip: SAN DIEGO, CA 92109
Permit Number: 112594
Business Type: 6HK26
EPA Id Number: CAL000219766
APN: 423-121-02-00
Last HMMMD Inspection: 07/07/2004
Facility Telephone: 858-483-7323
Permit Status: INAC
Permit Expiration: 11/30/2005
Date Last Updated: 11/02/2012
Facility Owner: DOUGLAS J. MILLER
Facility Mailing Address: 853 GRAND AV
Facility Mailing City: SAN DIEGO
Facility Mailing State: CA
Facility Mailing Zip: 92109-3907
UST Owner: Not reported
Handle Regulated Hazmat: Y
Own Or Operate UST: Not reported
Subject To APSA: Not reported
Generate Haz Waste: Y
Treat Haz Waste: Not reported
Generate Medical Waste: Not reported

SAN DIEGO CO LOP:

Name: DUKE S GARAGE INC
Address: 853 GRAND AVE
City,State,Zip: SAN DIEGO, CA 92109
Record ID: DEH1992-LSAM-H12594-001
Record Status: Completed
Opened Date: 01/01/1992
Parcel Number: 423-121-02-00
Case Type: Not reported
Historical Name: DUKE'S GARAGE
SWRCB Global ID: T0608138396
Funding: N - Non-Billable
Lead Agency: DEH/SAM

Map ID
 Direction
 Distance
 Elevation

MAP FINDINGS

Site

Database(s)

EDR ID Number
 EPA ID Number

DUKE S GARAGE INC (Continued)

S104747404

Lead Agency Date: 01/01/1992
 Census Tract: 79.10
 Community: San Diego
 Jurisdiction: SAN DIEGO
 Watershed Basin Number: 906.3
 Water Purveyor: SAN DIEGO
 Fire Agency: SAN DIEGO
 Latitude: 32.7945567
 Longitude: -117.2537487
 X MapCoord: 6253204.801
 Y MapCoord: 1870370.164

CERS:

Name: DUKE S GARAGE INC
 Address: 853 GRAND AV
 City,State,Zip: SAN DIEGO, CA 921093907
 Site ID: 258969
 CERS ID: T0608138396
 CERS Description: Cleanup Program Site

G40
North
1/8-1/4
0.173 mi.
916 ft.

STRIP MALL
1084 GARNET AVENUE
SAN DIEGO, CA 92109
Site 1 of 4 in cluster G

CPS-SLIC **S118172397**
CERS **N/A**

Relative:
Higher
Actual:
44 ft.

CPS-SLIC:
 Name: STRIP MALL
 Address: 1084 GARNET AVENUE
 City,State,Zip: SAN DIEGO, CA 92109
 Region: STATE
Facility Status: Completed - Case Closed
 Status Date: 01/14/2016
 Global Id: T10000007705
 Lead Agency: SAN DIEGO COUNTY LOP
 Lead Agency Case Number: DEH2015-LSAM-000327
 Latitude: 32.79803
 Longitude: -117.25042
 Case Type: Cleanup Program Site
 Case Worker: TS
 Local Agency: SAN DIEGO COUNTY LOP
 RB Case Number: Not reported
 File Location: Not reported
 Potential Media Affected: Soil
 Potential Contaminants of Concern: Gasoline
 Site History: The site property owners entered the DEH Voluntary Assistance Program (VAP) with a request that DEH staff review the results of environmental assessments conducted at the property in 1998 and 2014, and determine whether further action is required. The site consists of a multi-tenant retail strip mall located at 1080 to 1096 Garnet Avenue in San Diego. A 1998 Phase I/ Phase II environmental site assessment report stated that the subject property was occupied by a service station from 1936 to 1978. Historical aerial photographs indicated that the underground storage tanks (USTs) and dispensers were located in the southeast portion of the property. In June 1998, four soil gas sample probes were advanced in the vicinity of the former USTs and dispenser islands. Soil vapor samples were collected

MAP FINDINGS

STRIP MALL (Continued)

S118172397

from depths of four to six feet below ground surface (bgs) and analyzed for Total Petroleum Hydrocarbons as gasoline (TPH-g). No hydrocarbon contaminants were detected. Based on the results, the consultant concluded that no potential threat to the environment existed and recommended no further work at the subject property. In December 2014, additional soil vapor samples were collected at three feet below ground surface at three on-site locations. The soil vapor samples were analyzed for TPH-g, benzene, toluene, ethylbenzene, xylenes (BTEX), and oxygenates. Only toluene was detected, with a maximum concentration of 0.9 micrograms per liter. Seven soil borings were also advanced in the suspected area of the former USTs and dispenser islands. Soil samples were collected at depths ranging from five to nineteen feet bgs, and selected soil samples were analyzed for TPHg, BTEX, and oxygenates. The maximum TPHg concentration (1,350 milligrams per kilogram [mg/kg]) and BTEX concentrations (4.34 mg/kg, 73.8 mg/kg, 42.5 mg/kg, and 219 mg/kg, respectively) were reported in a soil sample collected at a depth of nineteen feet bgs. Oxygenates were not detected in the soil samples. Groundwater sampling was not conducted at the site. According to the States Basin Plan, groundwater beneath the site has no designated beneficial uses and is exempt from municipal use. The consultant concludes that the December 2014 investigation results probably reflect a historical release of gasoline at the site when the property operated as a fuel station. The consultant also concludes that, with respect to the potential intrusion of petroleum-impacted vapor to the buildings on the property, there is no apparent vapor intrusion health risk to the building occupants.

[Click here to access the California GeoTracker records for this facility:](#)

CERS:

Name: STRIP MALL
Address: 1084 GARNET AVENUE
City,State,Zip: SAN DIEGO, CA 92109
Site ID: 358346
CERS ID: T10000007705
CERS Description: Cleanup Program Site

Affiliation:

Affiliation Type Desc: Local Agency Caseworker
Entity Name: TERESA SHERMAN - SAN DIEGO COUNTY LOP
Entity Title: Not reported
Affiliation Address: P.O. Box 129261
Affiliation City: San Diego
Affiliation State: CA
Affiliation Country: Not reported
Affiliation Zip: Not reported
Affiliation Phone: Not reported

Map ID
Direction
Distance
Elevation

MAP FINDINGS

Site

Database(s)

EDR ID Number
EPA ID Number

F41
WSW
1/8-1/4
0.179 mi.
946 ft.
ROBO CAR WASH
835 GRAND AVE
SAN DIEGO, CA 92109
Site 2 of 4 in cluster F

LUST **S100725638**
SWEEPS UST **N/A**

Relative:
Lower
Actual:
20 ft.

Relative: LUST REG 9:
Lower Region: 9
Status: Case Closed
Actual: Case Number: 9UT2214
20 ft. Local Case: H01469-001
Substance: Gasoline
Qty Leaked: Not reported
Abate Method: Excavate and Dispose - remove contaminated soil and dispose in approved site
Local Agency: San Diego
How Found: Tank Closure
How Stopped: Close Tank
Source: Unknown
Cause: Unknown
Lead Agency: Local Agency
Case Type: Soil only
Date Found: 04/27/1992
Date Stopped: 04/27/1992
Confirm Date: / /
Submit Workplan: 4/30/92
Prelim Assess: 05/18/1992
Desc Pollution: Not reported
Remed Plan: / /
Remed Action: Not reported
Began Monitor: Not reported
Release Date: 04/27/1992
Enforce Date: Not reported
Closed Date: 11/22/95
Enforce Type: Not reported
Pilot Program: LOP
Basin Number: 906.30
GW Depth: 8'
Beneficial Use: No Beneficial groundwater use
NPDES Number: Not reported
Priority: Medium priority
File Dispn: File discarded, case closed
Interim Remedial Actions: Yes
Cleanup and Abatement order Number: Not reported
Waste Discharge Requirement Number: Not reported

SWEEPS UST:
Name: ROBO CAR WASH
Address: 835 GRAND AVE
City: SAN DIEGO
Status: Active
Comp Number: 1469
Number: 9
Board Of Equalization: Not reported
Referral Date: Not reported
Action Date: 06-26-92
Created Date: 02-29-88
Owner Tank Id: Not reported
SWRCB Tank Id: Not reported

Map ID
Direction
Distance
Elevation

MAP FINDINGS

Site

Database(s)

EDR ID Number
EPA ID Number

ROBO CAR WASH (Continued)

S100725638

Tank Status: Not reported
Capacity: Not reported
Active Date: Not reported
Tank Use: Not reported
STG: Not reported
Content: Not reported
Number Of Tanks: Not reported

Name: ROBO CAR WASH
Address: 835 GRAND AVE
City: SAN DIEGO
Status: Not reported
Comp Number: 1469
Number: Not reported
Board Of Equalization: Not reported
Referral Date: Not reported
Action Date: Not reported
Created Date: Not reported
Owner Tank Id: Not reported
SWRCB Tank Id: 37-000-001469-000001
Tank Status: Not reported
Capacity: 5000
Active Date: Not reported
Tank Use: M.V. FUEL
STG: PRODUCT
Content: OTHER
Number Of Tanks: 3

Name: ROBO CAR WASH
Address: 835 GRAND AVE
City: SAN DIEGO
Status: Not reported
Comp Number: 1469
Number: Not reported
Board Of Equalization: Not reported
Referral Date: Not reported
Action Date: Not reported
Created Date: Not reported
Owner Tank Id: Not reported
SWRCB Tank Id: 37-000-001469-000002
Tank Status: Not reported
Capacity: 10000
Active Date: Not reported
Tank Use: M.V. FUEL
STG: PRODUCT
Content: REG UNLEADED
Number Of Tanks: Not reported

Name: ROBO CAR WASH
Address: 835 GRAND AVE
City: SAN DIEGO
Status: Not reported
Comp Number: 1469
Number: Not reported
Board Of Equalization: Not reported
Referral Date: Not reported
Action Date: Not reported

Map ID
Direction
Distance
Elevation

MAP FINDINGS

Site

Database(s)

EDR ID Number
EPA ID Number

ROBO CAR WASH (Continued)

S100725638

Created Date: Not reported
Owner Tank Id: Not reported
SWRCB Tank Id: 37-000-001469-000003
Tank Status: Not reported
Capacity: 10000
Active Date: Not reported
Tank Use: M.V. FUEL
STG: PRODUCT
Content: OTHER
Number Of Tanks: Not reported

F42
WSW
1/8-1/4
0.179 mi.
946 ft.

ROBO CAR WASH
835 GRAND AV
SAN DIEGO, CA 92109
Site 3 of 4 in cluster F

LUST
SAN DIEGO CO. SAM
San Diego Co. HMMD
Cortese
HIST CORTESE
CERS

S104745296
N/A

Relative:
Lower
Actual:
20 ft.

LUST:

Name: ROBO CAR WASH
Address: 835 GRAND AV
City,State,Zip: SAN DIEGO, CA 92109
Lead Agency: SAN DIEGO COUNTY LOP
Case Type: LUST Cleanup Site
Geo Track: http://geotracker.waterboards.ca.gov/profile_report.asp?global_id=T0607300980
Global Id: T0607300980
Latitude: 32.7947286
Longitude: -117.2541593
Status: Completed - Case Closed
Status Date: 11/22/1995
Case Worker: Not reported
RB Case Number: 9UT2214
Local Agency: Not reported
File Location: Local Agency
Local Case Number: H01469-001
Potential Media Affect: Other Groundwater (uses other than drinking water)
Potential Contaminants of Concern: Gasoline
Site History: Not reported

LUST:

Global Id: T0607300980
Action Type: Other
Date: 04/27/1992
Action: Leak Discovery

Global Id: T0607300980
Action Type: ENFORCEMENT
Date: 04/30/1992
Action: Notice of Responsibility

Global Id: T0607300980
Action Type: Other
Date: 04/27/1992
Action: Leak Stopped

Global Id: T0607300980
Action Type: Other
Date: 04/27/1992

Map ID
Direction
Distance
Elevation

MAP FINDINGS

Site

Database(s)

EDR ID Number
EPA ID Number

ROBO CAR WASH (Continued)

S104745296

Action: Leak Reported

Global Id: T0607300980
Action Type: Other
Date: 04/27/1992
Action: Leak Began

LUST:

Global Id: T0607300980
Status: Open - Case Begin Date
Status Date: 04/27/1992

Global Id: T0607300980
Status: Completed - Case Closed
Status Date: 11/22/1995

SAN DIEGO CO. SAM:

Name: ROBO CAR WASH
Address: 835 GRAND AV
City,State,Zip: SAN DIEGO, CA 92109
Case Number: H01469-001
Agency: DEH Site Assessment & Mitigation
Funding: Private - For Non-LOP Tank
Facility Type: GW With No Beneficial Use Designation
Facility Status: Closed Case
Date: 11/22/1995
Date Began: 4/27/1992

HMMD SAN DIEGO:

Name: ROBO CAR WASH
Address: 835 GRAND AV
City,State,Zip: SAN DIEGO, CA 92109
Permit Number: 101469
Business Type: 6HK03
EPA Id Number: Not reported
APN: 423-121-01-00
Last HMMD Inspection: Not reported
Facility Telephone: 858-597-2227
Permit Status: INAC
Permit Expiration: 08/22/1994
Date Last Updated: 11/02/2012
Facility Owner: NORTHERN TRUST OF CA
Facility Mailing Address: 4370 LA JOLLA VILLAGE DR
Facility Mailing City: SAN DIEGO
Facility Mailing State: CA
Facility Mailing Zip: 92122-
UST Owner: Not reported
Handle Regulated Hazmat: Not reported
Own Or Operate UST: Not reported
Subject To APSA: Not reported
Generate Haz Waste: Not reported
Treat Haz Waste: Not reported
Generate Medical Waste: Not reported

UST:

Map ID
Direction
Distance
Elevation

MAP FINDINGS

Site

Database(s)

EDR ID Number
EPA ID Number

ROBO CAR WASH (Continued)

S104745296

UST Name: UNDERGROUND TANK 101469 T001
Last Update: 2012-11-02 14:17:38
Permit Number: 101469
Tank Type: UNKNOWN
Additional Id: AT2582
Capacity Gallons: 5000
UST Contents: DIESEL
Other Content Info: DIESEL
Reg Status: REMOVED
Remove Close Date: 1992-04-27 00:00:00
Year Installed: Not reported
Pipe Type: Not reported
Delivery System: Not reported
Monitor Code: 90
UST Monitor Method: NO MONITORING ALTERNATIVE SELECTED. VERIFY AND ENTER MONITORING ALTERNATIVE DURING INSPECTION.

UST Name: UNDERGROUND TANK 101469 T002
Last Update: 2012-11-02 14:17:38
Permit Number: 101469
Tank Type: UNKNOWN
Additional Id: AT2582
Capacity Gallons: 10000
UST Contents: REGULAR UNLEADED
Other Content Info: REGULAR UNLEADED
Reg Status: REMOVED
Remove Close Date: 1992-04-27 00:00:00
Year Installed: Not reported
Pipe Type: Not reported
Delivery System: Not reported
Monitor Code: 90
UST Monitor Method: NO MONITORING ALTERNATIVE SELECTED. VERIFY AND ENTER MONITORING ALTERNATIVE DURING INSPECTION.

UST Name: UNDERGROUND TANK 101469 T003
Last Update: 2012-11-02 14:17:38
Permit Number: 101469
Tank Type: UNKNOWN
Additional Id: AT2582
Capacity Gallons: 10000
UST Contents: DIESEL
Other Content Info: DIESEL
Reg Status: REMOVED
Remove Close Date: 1992-04-27 00:00:00
Year Installed: Not reported
Pipe Type: Not reported
Delivery System: Not reported
Monitor Code: 90
UST Monitor Method: NO MONITORING ALTERNATIVE SELECTED. VERIFY AND ENTER MONITORING ALTERNATIVE DURING INSPECTION.

CORTESE:
Name: ROBO CAR WASH
Address: 835 GRAND AV
City,State,Zip: SAN DIEGO, CA 92109
Region: CORTESE

Map ID
Direction
Distance
Elevation

MAP FINDINGS

Site

Database(s)

EDR ID Number
EPA ID Number

ROBO CAR WASH (Continued)

S104745296

Envirostor Id: Not reported
Global ID: T0607300980
Site/Facility Type: LUST CLEANUP SITE
Cleanup Status: COMPLETED - CASE CLOSED
Status Date: Not reported
Site Code: Not reported
Latitude: Not reported
Longitude: Not reported
Owner: Not reported
Enf Type: Not reported
Swat R: Not reported
Flag: active
Order No: Not reported
Waste Discharge System No: Not reported
Effective Date: Not reported
Region 2: Not reported
WID Id: Not reported
Solid Waste Id No: Not reported
Waste Management Uit Name: Not reported
File Name: Active Open

HIST CORTESE:

edr_fname: ROBO CAR WASH
edr_fadd1: 835 GRAND
City,State,Zip: SAN DIEGO, CA 92009
Region: CORTESE
Facility County Code: 37
Reg By: LTNKA
Reg Id: 9UT2214

CERS:

Name: ROBO CAR WASH
Address: 835 GRAND AV
City,State,Zip: SAN DIEGO, CA 92109
Site ID: 253369
CERS ID: T0607300980
CERS Description: Leaking Underground Storage Tank Cleanup Site

G43 **BIG O TIRES**
NNE **1106 GARNET**
1/8-1/4 **SAN DIEGO, CA 92109**
0.186 mi.
981 ft. **Site 2 of 4 in cluster G**

RCRA-SQG **1000125319**
FINDS **CAD981668247**
ECHO

Relative:
Higher

RCRA-SQG:
Date form received by agency: 1986-12-16 00:00:00.0
Facility name: BIG O TIRES
Facility address: 1106 GARNET
SAN DIEGO, CA 92109
EPA ID: CAD981668247
Mailing address: 3233 W CASTOR ST
SANTA ANA, CA 92704
Contact: ENVIRONMENTAL MANAGER
Contact address: 1106 GARNET
SAN DIEGO, CA 92109
Contact country: US
Contact telephone: 714-546-9961

Actual:
47 ft.

Map ID
Direction
Distance
Elevation

MAP FINDINGS

Site

Database(s)

EDR ID Number
EPA ID Number

BIG O TIRES (Continued)

1000125319

Contact email: Not reported
EPA Region: 09
Classification: Small Small Quantity Generator
Description: Handler: generates more than 100 and less than 1000 kg of hazardous waste during any calendar month and accumulates less than 6000 kg of hazardous waste at any time; or generates 100 kg or less of hazardous waste during any calendar month, and accumulates more than 1000 kg of hazardous waste at any time

Owner/Operator Summary:

Owner/operator name: NOT REQUIRED
Owner/operator address: NOT REQUIRED
NOT REQUIRED, ME 99999
Owner/operator country: Not reported
Owner/operator telephone: 415-555-1212
Owner/operator email: Not reported
Owner/operator fax: Not reported
Owner/operator extension: Not reported
Legal status: Private
Owner/Operator Type: Operator
Owner/Op start date: Not reported
Owner/Op end date: Not reported

Owner/operator name: SECURITY CAL INC
Owner/operator address: NOT REQUIRED
NOT REQUIRED, ME 99999
Owner/operator country: Not reported
Owner/operator telephone: 415-555-1212
Owner/operator email: Not reported
Owner/operator fax: Not reported
Owner/operator extension: Not reported
Legal status: Private
Owner/Operator Type: Owner
Owner/Op start date: Not reported
Owner/Op end date: Not reported

Handler Activities Summary:

U.S. importer of hazardous waste: No
Mixed waste (haz. and radioactive): No
Recycler of hazardous waste: No
Transporter of hazardous waste: No
Treater, storer or disposer of HW: No
Underground injection activity: No
On-site burner exemption: No
Furnace exemption: No
Used oil fuel burner: No
Used oil processor: No
Used oil refiner: No
Used oil fuel marketer to burner: No
Used oil Specification marketer: No
Used oil transfer facility: No
Used oil transporter: No

Violation Status: No violations found

FINDS:

Registry ID: 110002743586

Map ID
Direction
Distance
Elevation

MAP FINDINGS

Site

Database(s)

EDR ID Number
EPA ID Number

BIG O TIRES (Continued)

1000125319

Click Here:

Environmental Interest/Information System:

RCRAInfo is a national information system that supports the Resource Conservation and Recovery Act (RCRA) program through the tracking of events and activities related to facilities that generate, transport, and treat, store, or dispose of hazardous waste. RCRAInfo allows RCRA program staff to track the notification, permit, compliance, and corrective action activities required under RCRA.

[Click this hyperlink](#) while viewing on your computer to access additional FINDS: detail in the EDR Site Report.

ECHO:

Envid: 1000125319
Registry ID: 110002743586
DFR URL: <http://echo.epa.gov/detailed-facility-report?fid=110002743586>
Name: BIG O TIRES
Address: 1106 GARNET
City,State,Zip: SAN DIEGO, CA 92109

G44
NNE
1/8-1/4
0.186 mi.
981 ft.

A&I GARMO INC
1106 GARNET AVE
SAN DIEGO, CA 92109

RCRA NonGen / NLR **1025867386**
CAL000310136

Site 3 of 4 in cluster G

Relative:
Higher

RCRA NonGen / NLR:

Actual:
47 ft.

Date form received by agency: 2006-08-09 00:00:00.0
Facility name: A&I GARMO INC
Facility address: 1106 GARNET AVE
SAN DIEGO, CA 92109-2905
EPA ID: CAL000310136
Contact: DAVID GARMO
Contact address: 1106 GARNET AVE
SAN DIEGO, CA 92109
Contact country: Not reported
Contact telephone: 858-490-0409
Contact email: DGARMO@GMAIL.COM
EPA Region: 09
Classification: Non-Generator
Description: Handler: Non-Generators do not presently generate hazardous waste

Owner/Operator Summary:

Owner/operator name: DAVID GARMO
Owner/operator address: 1106 GARNET AVE
SAN DIEGO, CA 92109
Owner/operator country: Not reported
Owner/operator telephone: 858-490-0409
Owner/operator email: Not reported
Owner/operator fax: Not reported
Owner/operator extension: Not reported
Legal status: Other
Owner/Operator Type: Operator
Owner/Op start date: Not reported
Owner/Op end date: Not reported

Map ID
 Direction
 Distance
 Elevation

MAP FINDINGS

Site

Database(s)

EDR ID Number
 EPA ID Number

A&I GARMO INC (Continued)

1025867386

Owner/operator name: A & I GARMO INC
 Owner/operator address: 1106 GARNET AVE
 SAN DIEGO, CA 92109
 Owner/operator country: Not reported
 Owner/operator telephone: 858-490-0409
 Owner/operator email: Not reported
 Owner/operator fax: Not reported
 Owner/operator extension: Not reported
 Legal status: Other
 Owner/Operator Type: Owner
 Owner/Op start date: Not reported
 Owner/Op end date: Not reported

Handler Activities Summary:

U.S. importer of hazardous waste: No
 Mixed waste (haz. and radioactive): No
 Recycler of hazardous waste: Yes
 Transporter of hazardous waste: No
 Treater, storer or disposer of HW: Yes
 Underground injection activity: No
 On-site burner exemption: No
 Furnace exemption: No
 Used oil fuel burner: No
 Used oil processor: No
 User oil refiner: No
 Used oil fuel marketer to burner: No
 Used oil Specification marketer: No
 Used oil transfer facility: No
 Used oil transporter: No

Violation Status: No violations found

G45
NNE
1/8-1/4
0.186 mi.
981 ft.

PACIFIC BEACH TIRES
1106 GARNET AV
SAN DIEGO, CA 92109
Site 4 of 4 in cluster G

SAN DIEGO CO. SAM
CPS-SLIC
San Diego Co. HMMD
CERS

S104747818
N/A

Relative:
Higher
Actual:
47 ft.

SAN DIEGO CO. SAM:
 Name: PACIFIC BEACH TIRES
 Address: 1106 GARNET AV
 City,State,Zip: SAN DIEGO, CA 921092905
 Case Number: H13421-001
 Agency: DEH Site Assessment & Mitigation
Funding: Private - VAP
 Facility Type: Soils Only
 Facility Status: Closed Case
 Date: 10/29/1993
 Date Began: 5/25/1993

CPS-SLIC:
 Name: PACIFIC BEACH TIRES
 Address: 1106 GARNET AV
 City,State,Zip: SAN DIEGO, CA 921092905
 Region: STATE
Facility Status: Completed - Case Closed
 Status Date: 10/29/1993
 Global Id: T0608147917

Map ID
Direction
Distance
Elevation

MAP FINDINGS

Site

Database(s)

EDR ID Number
EPA ID Number

PACIFIC BEACH TIRES (Continued)

S104747818

Lead Agency: SAN DIEGO COUNTY LOP
Lead Agency Case Number: H13421-001
Latitude: 32.798114
Longitude: -117.249802
Case Type: Cleanup Program Site
Case Worker: Not reported
Local Agency: Not reported
RB Case Number: Not reported
File Location: Local Agency
Potential Media Affected: Soil
Potential Contaminants of Concern: Waste Oil / Motor / Hydraulic / Lubricating
Site History: Not reported

[Click here to access the California GeoTracker records for this facility:](#)

HMMD SAN DIEGO:

Name: PACIFIC BEACH TIRES
Address: 1106 GARNET AV
City,State,Zip: SAN DIEGO, CA 92109
Permit Number: 113421
Business Type: Not reported
EPA Id Number: CAL000018739
APN: 415-623-10-00
Last HMMD Inspection: 05/03/1994
Facility Telephone: 858-490-0409
Permit Status: INAC
Permit Expiration: Not reported
Date Last Updated: 11/02/2012
Facility Owner: JAN KIRK
Facility Mailing Address: 1106 GARNET AV
Facility Mailing City: SAN DIEGO
Facility Mailing State: CA
Facility Mailing Zip: 92109-2905
UST Owner: Not reported
Handle Regulated Hazmat: Y
Own Or Operate UST: Not reported
Subject To APSA: Not reported
Generate Haz Waste: Y
Treat Haz Waste: Not reported
Generate Medical Waste: Not reported

CERS:

Name: PACIFIC BEACH TIRES
Address: 1106 GARNET AV
City,State,Zip: SAN DIEGO, CA 921092905
Site ID: 247477
CERS ID: T0608147917
CERS Description: Cleanup Program Site

MAP FINDINGS

Map ID
Direction
Distance
Elevation

Site

Database(s)

EDR ID Number
EPA ID Number

H46
West
1/8-1/4
0.190 mi.
1003 ft.

CVS PHARMACY # 9937
4445 MISSION BLVD
SAN DIEGO, CA 92109

RCRA-LQG **1016168150**
FINDS **CAR000240515**
ECHO

Site 1 of 2 in cluster H

Relative:
Lower

RCRA-LQG:

Actual:
22 ft.

Date form received by agency: 2018-03-01 00:00:00.0
Facility name: CVS PHARMACY # 9937
Facility address: 4445 MISSION BOULEVARD
SAN DIEGO, CA 92109-0000
EPA ID: CAR000240515
Mailing address: CVS DRIVE MC2340
CA92109 CA073US 1
WOONSOCKET, RI 02895
Contact: NICOLE WILKINSON
Contact address: CVS DRIVE
WOONSOCKET, RI 02895
Contact country: US
Contact telephone: 401-770-7132
Contact email: NICOLE.WILKINSON@CVSHEALTH.COM
EPA Region: 09
Classification: Large Quantity Generator
Description: Handler: generates 1,000 kg or more of hazardous waste during any calendar month; or generates more than 1 kg of acutely hazardous waste during any calendar month; or generates more than 100 kg of any residue or contaminated soil, waste or other debris resulting from the cleanup of a spill, into or on any land or water, of acutely hazardous waste during any calendar month; or generates 1 kg or less of acutely hazardous waste during any calendar month, and accumulates more than 1 kg of acutely hazardous waste at any time; or generates 100 kg or less of any residue or contaminated soil, waste or other debris resulting from the cleanup of a spill, into or on any land or water, of acutely hazardous waste during any calendar month, and accumulates more than 100 kg of that material at any time

Owner/Operator Summary:

Owner/operator name: MISSION PROPERTIES PB, INC.
Owner/operator address: OLIVE BLVD STE 210
ST LOUIS, MO 63141
Owner/operator country: US
Owner/operator telephone: 314-991-1500
Owner/operator email: NICOLE.WILKINSON@CVSHEALTH.COM
Owner/operator fax: Not reported
Owner/operator extension: Not reported
Legal status: Private
Owner/Operator Type: Owner
Owner/Op start date: 1993-07-19 00:00:00.
Owner/Op end date: Not reported

Owner/operator name: LONGS DRUG STORES CALIFORNIA, LLC
Owner/operator address: CVS DRIVE
WOONSOCKET, RI 02895
Owner/operator country: US
Owner/operator telephone: 401-765-1500
Owner/operator email: CORPORATEENVIRONMENTALTEAM@CVSHEALTH.COM
Owner/operator fax: Not reported
Owner/operator extension: Not reported
Legal status: Private

Map ID
Direction
Distance
Elevation

MAP FINDINGS

Site

Database(s)

EDR ID Number
EPA ID Number

CVS PHARMACY # 9937 (Continued)

1016168150

Owner/Operator Type: Operator
Owner/Op start date: 2008-10-22 00:00:00.
Owner/Op end date: Not reported

Handler Activities Summary:

U.S. importer of hazardous waste: No
Mixed waste (haz. and radioactive): No
Recycler of hazardous waste: No
Transporter of hazardous waste: No
Treater, storer or disposer of HW: No
Underground injection activity: No
On-site burner exemption: No
Furnace exemption: No
Used oil fuel burner: No
Used oil processor: No
User oil refiner: No
Used oil fuel marketer to burner: No
Used oil Specification marketer: No
Used oil transfer facility: No
Used oil transporter: No

Historical Generators:

Date form received by agency: 2016-08-31 00:00:00.0
Site name: CVS PHARMACY #9937
Classification: Large Quantity Generator

Date form received by agency: 2013-06-19 00:00:00.0
Site name: CVS PHARMACY NO 9937
Classification: Large Quantity Generator

Hazardous Waste Summary:

. Waste code: 122
. Waste name: Alkaline solution without metals (pH > 12.5)

. Waste code: 141
. Waste name: Off-specification, aged, or surplus inorganics

. Waste code: 181
. Waste name: Other inorganic solid waste

. Waste code: 214
. Waste name: Unspecified solvent mixture

. Waste code: 311
. Waste name: Pharmaceutical waste

. Waste code: 331
. Waste name: Off-specification, aged, or surplus organics

. Waste code: 791
. Waste name: Liquids with pH < 2

. Waste code: D001
. Waste name: IGNITABLE WASTE

Map ID
Direction
Distance
Elevation

MAP FINDINGS

Site

Database(s)

EDR ID Number
EPA ID Number

CVS PHARMACY # 9937 (Continued)

1016168150

- . Waste code: D002
- . Waste name: CORROSIVE WASTE

- . Waste code: D007
- . Waste name: CHROMIUM

- . Waste code: D009
- . Waste name: MERCURY

- . Waste code: D010
- . Waste name: SELENIUM

- . Waste code: D011
- . Waste name: SILVER

- . Waste code: D024
- . Waste name: M-CRESOL

- . Waste code: P001
- . Waste name: 2H-1-BENZOPYRAN-2-ONE, 4-HYDROXY-3-(3-OXO-1-PHENYLBUTYL)-, & SALTS, WHEN PRESENT AT CONCENTRATIONS GREATER THAN 0.3% (OR) WARFARIN, & SALTS, WHEN PRESENT AT CONCENTRATIONS GREATER THAN 0.3%

- . Waste code: P042
- . Waste name: 1,2-BENZENEDIOL, 4-[1-HYDROXY-2-(METHYLAMINO)ETHYL]-, (R)- (OR) EPINEPHRINE

- . Waste code: P075
- . Waste name: NICOTINE, & SALTS (OR) PYRIDINE, 3-(1-METHYL-2-PYRROLIDINYL)-,(S)-, & SALTS

- . Waste code: P081
- . Waste name: 1,2,3-PROPANETRIOL, TRINITRATE (R) (OR) NITROGLYCERINE (R)

- . Waste code: U002
- . Waste name: 2-PROPANONE (I) (OR) ACETONE (I)

- . Waste code: U034
- . Waste name: ACETALDEHYDE, TRICHLORO- (OR) CHLORAL

- . Waste code: U129
- . Waste name: CYCLOHEXANE, 1,2,3,4,5,6-HEXACHLORO-, (1ALPHA, 2ALPHA, 3BETA, 4ALPHA, 5ALPHA, 6BETA)- (OR) LINDANE

- . Waste code: U205
- . Waste name: SELENIUM SULFIDE (OR) SELENIUM SULFIDE SES2 (R,T)

Biennial Reports:

Last Biennial Reporting Year: 2017

Annual Waste Handled:

- Waste code: D001
- Waste name: IGNITABLE HAZARDOUS WASTES ARE THOSE WASTES WHICH HAVE A FLASHPOINT OF LESS THAN 140 DEGREES FAHRENHEIT AS DETERMINED BY A PENSKY-MARTENS CLOSED CUP FLASH POINT TESTER. ANOTHER METHOD OF DETERMINING THE FLASH POINT OF A WASTE IS TO REVIEW THE MATERIAL SAFETY DATA SHEET, WHICH CAN BE OBTAINED FROM THE MANUFACTURER OR DISTRIBUTOR OF THE

Map ID
Direction
Distance
Elevation

MAP FINDINGS

Site

Database(s)

EDR ID Number
EPA ID Number

CVS PHARMACY # 9937 (Continued)

1016168150

MATERIAL. LACQUER THINNER IS AN EXAMPLE OF A COMMONLY USED SOLVENT WHICH WOULD BE CONSIDERED AS IGNITABLE HAZARDOUS WASTE.

Amount (Lbs): 195

Waste code: D002
Waste name: A WASTE WHICH HAS A PH OF LESS THAN 2 OR GREATER THAN 12.5 IS CONSIDERED TO BE A CORROSIVE HAZARDOUS WASTE. SODIUM HYDROXIDE, A CAUSTIC SOLUTION WITH A HIGH PH, IS OFTEN USED BY INDUSTRIES TO CLEAN OR DEGREASE PARTS. HYDROCHLORIC ACID, A SOLUTION WITH A LOW PH, IS USED BY MANY INDUSTRIES TO CLEAN METAL PARTS PRIOR TO PAINTING. WHEN THESE CAUSTIC OR ACID SOLUTIONS BECOME CONTAMINATED AND MUST BE DISPOSED, THE WASTE WOULD BE A CORROSIVE HAZARDOUS WASTE.

Amount (Lbs): 65

Waste code: D007
Waste name: CHROMIUM
Amount (Lbs): 244

Waste code: D009
Waste name: MERCURY
Amount (Lbs): 372

Waste code: D010
Waste name: SELENIUM
Amount (Lbs): 244

Waste code: D024
Waste name: M-CRESOL
Amount (Lbs): 363

Waste code: P001
Waste name: 2H-1-BENZOPYRAN-2-ONE, 4-HYDROXY-3-(3-OXO-1-PHENYLBUTYL)-, & SALTS, WHEN PRESENT AT CONCENTRATIONS GREATER THAN 0.3%

Amount (Lbs): 16

Waste code: P075
Waste name: NICOTINE, & SALTS
Amount (Lbs): 10

Waste code: U002
Waste name: ACETONE (I)
Amount (Lbs): 92

Waste code: U129
Waste name: CYCLOHEXANE, 1,2,3,4,5,6-HEXACHLORO-, (1ALPHA,2ALPHA,3BETA,4ALPHA,5ALPHA,6BETA)-
Amount (Lbs): 363

Waste code: U205
Waste name: SELENIUM SULFIDE
Amount (Lbs): 363

Violation Status: No violations found

FINDS:
Registry ID: 110055523090

Map ID
 Direction
 Distance
 Elevation

MAP FINDINGS

Site

Database(s)

EDR ID Number
 EPA ID Number

CVS PHARMACY # 9937 (Continued)

1016168150

Click Here:

Environmental Interest/Information System:

RCRAInfo is a national information system that supports the Resource Conservation and Recovery Act (RCRA) program through the tracking of events and activities related to facilities that generate, transport, and treat, store, or dispose of hazardous waste. RCRAInfo allows RCRA program staff to track the notification, permit, compliance, and corrective action activities required under RCRA.

STATE MASTER
 HAZARDOUS WASTE BIENNIAL REPORTER

Click this hyperlink while viewing on your computer to access additional FINDS: detail in the EDR Site Report.

ECHO:

Envid: 1016168150
 Registry ID: 110055523090
 DFR URL: <http://echo.epa.gov/detailed-facility-report?fid=110055523090>
 Name: CVS PHARMACY # 9937
 Address: 4445 MISSION BLVD
 City,State,Zip: SAN DIEGO, CA 92109

H47
West
1/8-1/4
0.190 mi.
1003 ft.

CVS PHARMACY #9937
4445 MISSION BLVD
SAN DIEGO, CA 92109

San Diego Co. HMMD **S103977893**
CERS HAZ WASTE **N/A**
CERS

Site 2 of 2 in cluster H

Relative:
Lower
Actual:
22 ft.

HMMD SAN DIEGO:
 Name: CVS PHARMACY #9937
 Address: 4445 MISSION BLVD
 City,State,Zip: SAN DIEGO, CA 92109
 Permit Number: 135099
 Business Type: 6HK42
 EPA Id Number: CAL000356720
 APN: 423-043-03-00
 Last HMMD Inspection: 09/05/2012
 Facility Telephone: 858-273-0440
 Permit Status: OPEN
 Permit Expiration: 03/31/2013
 Date Last Updated: 11/02/2012
 Facility Owner: GARFIELD BEACH CVS, LLC
 Facility Mailing Address: 1 CVS DR, MAIL DROP 23062A
 Facility Mailing City: Woonsocket
 Facility Mailing State: RI
 Facility Mailing Zip: 02895
 UST Owner: Not reported
 Handle Regulated Hazmat: Not reported
 Own Or Operate UST: Not reported
 Subject To APSA: Not reported
 Generate Haz Waste: Y
 Treat Haz Waste: Not reported
 Generate Medical Waste: Not reported

Inventory Active Permits (not SQG Medical):

Permit Number: 135099
 Update Date: 11/02/2012

Map ID
Direction
Distance
Elevation

MAP FINDINGS

Site

Database(s)

EDR ID Number
EPA ID Number

CVS PHARMACY #9937 (Continued)

S103977893

Case Number: Not reported
Name: WASTE 123 UNSPECIFIED ALKALINE SOL'N
Other Information: WASTE CORROSIVE - BASES
Material Waste: Waste
Hazardous Categories 1: Not reported
Hazardous Categories 2: Not reported

Permit Number: 135099
Update Date: 11/02/2012
Case Number: Not reported
Name: WASTE 131 AQUEOUS SOL'N W/REACTIVE ANION
Other Information: WASTE OXIDIZERS
Material Waste: Waste
Hazardous Categories 1: Not reported
Hazardous Categories 2: Not reported

Permit Number: 135099
Update Date: 11/02/2012
Case Number: Not reported
Name: WASTE 135 UNSPECIFIED AQUEOUS SOL'N
Other Information: STATE REGULATED TOXIC WASTES
Material Waste: Waste
Hazardous Categories 1: Not reported
Hazardous Categories 2: Not reported

Permit Number: 135099
Update Date: 11/02/2012
Case Number: Not reported
Name: WASTE 214 UNSPEC SOLVENT MIXTURE
Other Information: AEROSOLS AND FLAMMABLES
Material Waste: Waste
Hazardous Categories 1: Not reported
Hazardous Categories 2: Not reported

Permit Number: 135099
Update Date: 11/02/2012
Case Number: Not reported
Name: WASTE 311 PHARMACEUTICAL WASTE
Other Information: RCRA HAZARDOUS WASTE
Material Waste: Waste
Hazardous Categories 1: Not reported
Hazardous Categories 2: Not reported

Permit Number: 135099
Update Date: 11/02/2012
Case Number: Not reported
Name: WASTE 541 PHOTOCHEM/PHOTOPROC WASTE
Other Information: TREATED (SILVER RECOVERY) ONSITE
Material Waste: Waste
Hazardous Categories 1: Not reported
Hazardous Categories 2: Not reported

Permit Number: 135099
Update Date: 11/02/2012
Case Number: Not reported
Name: WASTE 791 LIQUIDS WITH PH <OR= 2
Other Information: WASTE CORROSIVE - ACIDIC

Map ID
Direction
Distance
Elevation

MAP FINDINGS

Site

Database(s)

EDR ID Number
EPA ID Number

CVS PHARMACY #9937 (Continued)

S103977893

Material Waste: Waste
Hazardous Categories 1: Not reported
Hazardous Categories 2: Not reported

Permit Number: 135099
Update Date: 11/02/2012
Case Number: Not reported
Name: WASTE 902 INFECTIOUS WASTE, SHARPS
Other Information: MAIL BACK
Material Waste: Waste
Hazardous Categories 1: Not reported
Hazardous Categories 2: Not reported

Violations Active Permits:

Permit Number: 135099
Update Date: 11/02/2012
Inspection Date: 01/05/2011
Violation Code: 6HV0227
Violation: HAZWASTE TANK/CONTAINER W/O LABEL/DATE
Violation Citation: Failed to properly label/date hazardous waste container &/or tank.
66262.34(f)
Activity: ACTIVE

Permit Number: 135099
Update Date: 11/02/2012
Inspection Date: 01/05/2011
Violation Code: 6HV0135
Violation: MANIFESTS/RECEIPTS FOR 3 YEARS NOT ONSIT
Violation Citation: Hazardous waste manifests/receipts for 3 years are not maintained
onsite to document proper disposal of hazardous waste. CCR 66262.40(a)
& 25160.2(b)(3)
Activity: ACTIVE

Name: CVS PHARMACY #9937
Address: 4445 MISSION BLVD
City,State,Zip: SAN DIEGO, CA 92109
Permit Number: 135099
Business Type: 6HK42
EPA Id Number: CAL000356720
APN: 423-043-03-00
Last HMMD Inspection: 09/05/2012
Facility Telephone: 858-273-0440
Permit Status: OPEN
Permit Expiration: 03/31/2013
Date Last Updated: 11/02/2012
Facility Owner: GARFIELD BEACH CVS, LLC
Facility Mailing Address: 1 CVS DR, MAIL DROP 23062A
Facility Mailing City: Woonsocket
Facility Mailing State: RI
Facility Mailing Zip: 02895
UST Owner: Not reported
Handle Regulated Hazmat: Not reported
Own Or Operate UST: Not reported
Subject To APSA: Not reported
Generate Haz Waste: Y
Treat Haz Waste: Not reported

Map ID
Direction
Distance
Elevation

MAP FINDINGS

Site

Database(s)

EDR ID Number
EPA ID Number

CVS PHARMACY #9937 (Continued)

S103977893

Generate Medical Waste: Y

Inventory Active Permits (not SQG Medical):

Permit Number: 135099
Update Date: 11/02/2012
Case Number: Not reported
Name: WASTE 123 UNSPECIFIED ALKALINE SOL'N
Other Information: WASTE CORROSIVE - BASES
Material Waste: Waste
Hazardous Categories 1: Not reported
Hazardous Categories 2: Not reported

Permit Number: 135099
Update Date: 11/02/2012
Case Number: Not reported
Name: WASTE 131 AQUEOUS SOL'N W/REACTIVE ANION
Other Information: WASTE OXIDIZERS
Material Waste: Waste
Hazardous Categories 1: Not reported
Hazardous Categories 2: Not reported

Permit Number: 135099
Update Date: 11/02/2012
Case Number: Not reported
Name: WASTE 135 UNSPECIFIED AQUEOUS SOL'N
Other Information: STATE REGULATED TOXIC WASTES
Material Waste: Waste
Hazardous Categories 1: Not reported
Hazardous Categories 2: Not reported

Permit Number: 135099
Update Date: 11/02/2012
Case Number: Not reported
Name: WASTE 214 UNSPEC SOLVENT MIXTURE
Other Information: AEROSOLS AND FLAMMABLES
Material Waste: Waste
Hazardous Categories 1: Not reported
Hazardous Categories 2: Not reported

Permit Number: 135099
Update Date: 11/02/2012
Case Number: Not reported
Name: WASTE 311 PHARMACEUTICAL WASTE
Other Information: RCRA HAZARDOUS WASTE
Material Waste: Waste
Hazardous Categories 1: Not reported
Hazardous Categories 2: Not reported

Permit Number: 135099
Update Date: 11/02/2012
Case Number: Not reported
Name: WASTE 541 PHOTOCHEM/PHOTOPROC WASTE
Other Information: TREATED (SILVER RECOVERY) ONSITE
Material Waste: Waste
Hazardous Categories 1: Not reported
Hazardous Categories 2: Not reported

Permit Number: 135099

Map ID
Direction
Distance
Elevation

MAP FINDINGS

Site

Database(s)

EDR ID Number
EPA ID Number

CVS PHARMACY #9937 (Continued)

S103977893

Update Date: 11/02/2012
Case Number: Not reported
Name: WASTE 791 LIQUIDS WITH PH <OR= 2
Other Information: WASTE CORROSIVE - ACIDIC
Material Waste: Waste
Hazardous Categories 1: Not reported
Hazardous Categories 2: Not reported

Permit Number: 135099
Update Date: 11/02/2012
Case Number: Not reported
Name: WASTE 902 INFECTIOUS WASTE, SHARPS
Other Information: MAIL BACK
Material Waste: Waste
Hazardous Categories 1: Not reported
Hazardous Categories 2: Not reported

Violations Active Permits:

Permit Number: 135099
Update Date: 11/02/2012
Inspection Date: 01/05/2011
Violation Code: 6HV0227
Violation: HAZWASTE TANK/CONTAINER W/O LABEL/DATE
Violation Citation: Failed to properly label/date hazardous waste container &/or tank.
66262.34(f)
Activity: ACTIVE

Permit Number: 135099
Update Date: 11/02/2012
Inspection Date: 01/05/2011
Violation Code: 6HV0135
Violation: MANIFESTS/RECEIPTS FOR 3 YEARS NOT ONSIT
Violation Citation: Hazardous waste manifests/receipts for 3 years are not maintained onsite to document proper disposal of hazardous waste. CCR 66262.40(a) & 25160.2(b)(3)
Activity: ACTIVE

Name: CVS PHARMACY #9937
Address: 4445 MISSION BLVD
City, State, Zip: SAN DIEGO, CA 92109
Permit Number: Not reported
Business Type: Not reported
EPA Id Number: CAR000240515
APN: Not reported
Last HMMD Inspection: Not reported
Facility Telephone: (858) 273-0900
Permit Status: Permit Renewed
Permit Expiration: Not reported
Date Last Updated: 11/07/2019
Facility Owner: Not reported
Facility Mailing Address: One CVS Drive + G G MC 1160, Woonsocket, RI 02895
Facility Mailing City: Not reported
Facility Mailing State: Not reported
Facility Mailing Zip: Not reported
UST Owner: N
Handle Regulated Hazmat: Not reported

Map ID
Direction
Distance
Elevation

MAP FINDINGS

Site

Database(s)

EDR ID Number
EPA ID Number

CVS PHARMACY #9937 (Continued)

S103977893

Own Or Operate UST: Not reported
Subject To APSA: Not reported
Generate Haz Waste: Y
Treat Haz Waste: N
Generate Medical Waste: Not reported

Inspection Violation:

Record ID: DEH2002-HUPFP-135099
Permit Status: Permit Renewed
Active Permit: Y
Facility Id Number: 37-000-135099
Program Element: Hazardous Waste Generator
Inspection Type: Routine
Inspection Number: 5147557
Return To Compliance Date: 2015-10-30T00:00:00.000
Nov: No
Violation Classification: CLASS II
Underground Storage Tank Id: Not reported
Container/Tank Id: Not reported
Last Update: 2019-11-07T01:53:04.000
Inspection Date: 2015-10-14T15:04:00.000
Violation Code: 3030036 Failed to maintain adequate aisle space. (40 CFR 262.34(d)(4); 265.35.) 22 CCR 66262.34(d)(2)

Record ID: DEH2002-HUPFP-135099
Permit Status: Permit Renewed
Active Permit: Y
Facility Id Number: 37-000-135099
Program Element: Hazardous Waste Generator
Inspection Type: Routine
Inspection Number: 5147557
Return To Compliance Date: 2015-10-30T00:00:00.000
Nov: No
Violation Classification: CLASS II
Underground Storage Tank Id: Not reported
Container/Tank Id: Not reported
Last Update: 2019-11-07T01:53:04.000
Inspection Date: 2015-10-14T15:04:00.000
Violation Code: 3020001 Failed to ensure employees are trained for hazardous waste handling, compliance with regulations, and emergency response procedures. (40 CFR 262.34(d)(5)(iii).) 22 CCR 66262.34(d)(2)

Record ID: DEH2002-HUPFP-135099
Permit Status: Permit Renewed
Active Permit: Y
Facility Id Number: 37-000-135099
Program Element: Hazardous Materials Release Response Plans
Inspection Type: Routine
Inspection Number: 5147557
Return To Compliance Date: 2015-10-30T00:00:00.000
Nov: No
Violation Classification: Minor
Underground Storage Tank Id: Not reported
Container/Tank Id: Not reported
Last Update: 2019-11-07T01:53:04.000
Inspection Date: 2015-10-14T15:04:00.000
Violation Code: HMD1013 HMBP not readily available for review. HSC 25505(c)

Map ID
Direction
Distance
Elevation

MAP FINDINGS

Site

Database(s)

EDR ID Number
EPA ID Number

CVS PHARMACY #9937 (Continued)

S103977893

Record ID: DEH2002-HUPFP-135099
Permit Status: Permit Renewed
Active Permit: Y
Facility Id Number: 37-000-135099
Program Element: Hazardous Materials Release Response Plans
Inspection Type: Routine
Inspection Number: 5147557
Return To Compliance Date: 2015-11-03T00:00:00.000
Nov: No
Violation Classification: Minor
Underground Storage Tank Id: Not reported
Container/Tank Id: Not reported
Last Update: 2019-11-07T01:53:04.000
Inspection Date: 2015-10-14T15:04:00.000
Violation Code: 1010005 Site map not submitted in CERS or not sufficient. HSC 25505(a)(2) and 25508(a)(1)(A)

Record ID: DEH2002-HUPFP-135099
Permit Status: Permit Renewed
Active Permit: Y
Facility Id Number: 37-000-135099
Program Element: Hazardous Materials Release Response Plans
Inspection Type: Routine
Inspection Number: 5147557
Return To Compliance Date: 2015-11-03T00:00:00.000
Nov: No
Violation Classification: CLASS II
Underground Storage Tank Id: Not reported
Container/Tank Id: Not reported
Last Update: 2019-11-07T01:53:04.000
Inspection Date: 2015-10-14T15:04:00.000
Violation Code: 1010004 Chemical inventory incomplete or not submitted in CERS. HSC 25505(a)(1); 25506; 25507; and 25508(a)(1)(A)

Record ID: DEH2002-HUPFP-135099
Permit Status: Permit Renewed
Active Permit: Y
Facility Id Number: 37-000-135099
Program Element: Hazardous Waste Generator
Inspection Type: Routine
Inspection Number: 5147557
Return To Compliance Date: 2015-10-30T00:00:00.000
Nov: No
Violation Classification: CLASS II
Underground Storage Tank Id: Not reported
Container/Tank Id: Not reported
Last Update: 2019-11-07T01:53:04.000
Inspection Date: 2015-10-14T15:04:00.000
Violation Code: HMD0226 Did not accumulate waste in a container or tank. (40 CFR 262.34(d)(2).) 22 CCR 66262.34(d)(2)

Waste and Materials:
Record ID: DEH2002-HUPFP-135099
Permit Status: Permit Renewed
Active Permit: Y
Child Record Id: DEH2017-HWAST-0133998
Trade Secret: N

Map ID
Direction
Distance
Elevation

MAP FINDINGS

Site

Database(s)

EDR ID Number
EPA ID Number

CVS PHARMACY #9937 (Continued)

S103977893

Hazardous Material Type: Not reported
Last Updated: 2018-10-25T15:12:43.000
Chemical Name: Waste Flammable Liquids, N.O.S.
Common Name: RCRA Pharmaceutical Waste, Flammable
Case Number: Not reported

Record ID: DEH2002-HUPFP-135099
Permit Status: Permit Renewed
Active Permit: Y
Child Record Id: DEH2017-HWAST-0133999
Trade Secret: N

Hazardous Material Type: Not reported
Last Updated: 2018-10-25T15:12:43.000
Chemical Name: Waste Toxic Solids, Organic, N.O.S.
Common Name: RCRA Pharmaceutical Waste
Case Number: Not reported

Record ID: DEH2002-HUPFP-135099
Permit Status: Permit Renewed
Active Permit: Y
Child Record Id: DEH2017-HWAST-0134004
Trade Secret: N

Hazardous Material Type: Not reported
Last Updated: 2018-10-25T15:12:43.000
Chemical Name: Waste Aerosols, Flammable
Common Name: Waste Aerosols, Flammable
Case Number: Not reported

Record ID: DEH2002-HUPFP-135099
Permit Status: Permit Renewed
Active Permit: Y
Child Record Id: DEH2017-HWAST-0134005
Trade Secret: N
Hazardous Material Type: Not reported
Last Updated: 2018-10-25T15:12:43.000
Chemical Name: Waste Corrosive Liquids, N.O.S. (Acidic)
Common Name: Waste Corrosive Liquids, N.O.S. (Acidic)
Case Number: Not reported

Record ID: DEH2002-HUPFP-135099
Permit Status: Permit Renewed
Active Permit: Y
Child Record Id: DEH2017-HWAST-0134006
Trade Secret: N
Hazardous Material Type: Not reported
Last Updated: 2018-10-25T15:12:43.000
Chemical Name: Waste Corrosive Liquids, N.O.S. (Basic)
Common Name: Waste Corrosive Liquids, N.O.S. (Basic)
Case Number: Not reported

Record ID: DEH2002-HUPFP-135099
Permit Status: Permit Renewed
Active Permit: Y
Child Record Id: DEH2017-HWAST-0134007
Trade Secret: N
Hazardous Material Type: Not reported
Last Updated: 2018-10-25T15:12:43.000

Map ID
Direction
Distance
Elevation

MAP FINDINGS

Site

Database(s)

EDR ID Number
EPA ID Number

CVS PHARMACY #9937 (Continued)

S103977893

Chemical Name:	Waste Flammable Liquids, N.O.S.
Common Name:	Waste Flammable Liquids, N.O.S.
Case Number:	Not reported
Record ID:	DEH2002-HUPFP-135099
Permit Status:	Permit Renewed
Active Permit:	Y
Child Record Id:	DEH2017-HWAST-0134008
Trade Secret:	N
Hazardous Material Type:	Not reported
Last Updated:	2018-10-25T15:12:43.000
Chemical Name:	Waste Compressed Gas, Flammable, N.O.S.
Common Name:	Waste Compressed Gas, Flammable, N.O.S.
Case Number:	Not reported
Record ID:	DEH2002-HUPFP-135099
Permit Status:	Permit Renewed
Active Permit:	Y
Child Record Id:	DEH2017-HWAST-0134009
Trade Secret:	N
Hazardous Material Type:	Not reported
Last Updated:	2018-10-25T15:12:43.000
Chemical Name:	Waste Oxidizing Liquid, N.O.S.
Common Name:	Waste Oxidizing Liquid, N.O.S.
Case Number:	Not reported
Record ID:	DEH2002-HUPFP-135099
Permit Status:	Permit Renewed
Active Permit:	Y
Child Record Id:	DEH2017-HWAST-0134010
Trade Secret:	N
Hazardous Material Type:	Not reported
Last Updated:	2018-10-25T15:12:43.000
Chemical Name:	Waste Consumer Product, State Regulated Liquids
Common Name:	Waste Consumer Product, State Regulated Liquids
Case Number:	Not reported
Record ID:	DEH2002-HUPFP-135099
Permit Status:	Permit Renewed
Active Permit:	Y
Child Record Id:	DEH2017-HWAST-0134011
Trade Secret:	N
Hazardous Material Type:	Not reported
Last Updated:	2018-10-25T15:12:43.000
Chemical Name:	Waste Consumer Product, State Regulated Solids
Common Name:	Waste Consumer Product, State Regulated Solids
Case Number:	Not reported
Record ID:	DEH2002-HUPFP-135099
Permit Status:	Permit Renewed
Active Permit:	Y
Child Record Id:	DEH2019-HWAST-0202996
Trade Secret:	N
Hazardous Material Type:	Not reported
Last Updated:	2019-11-07T01:53:04.000
Chemical Name:	Waste State-Regulated Pharmaceuticals, Liquids
Common Name:	Non-RCRA Waste Pharmaceuticals, Liquids

Map ID
Direction
Distance
Elevation

MAP FINDINGS

Site

Database(s)

EDR ID Number
EPA ID Number

CVS PHARMACY #9937 (Continued)

S103977893

Case Number: Not reported

Record ID: DEH2002-HUPFP-135099
Permit Status: Permit Renewed
Active Permit: Y
Child Record Id: DEH2019-HWAST-0202997
Trade Secret: N
Hazardous Material Type: Not reported
Last Updated: 2019-11-07T01:53:04.000
Chemical Name: Waste State-Regulated Pharmaceuticals, Solids
Common Name: Non-RCRA Waste Pharmaceuticals, Solids
Case Number: Not reported

Record ID: DEH2002-HUPFP-135099
Permit Status: Permit Renewed
Active Permit: Y
Child Record Id: DEH2019-HWAST-0202998
Trade Secret: N
Hazardous Material Type: Not reported
Last Updated: 2019-11-07T01:53:04.000
Chemical Name: Infectious waste, sharps
Common Name: Sharps Waste
Case Number: Not reported

Record ID: DEH2002-HUPFP-135099
Permit Status: Permit Renewed
Active Permit: Y
Child Record Id: DEH2019-HWAST-0202999
Trade Secret: N
Hazardous Material Type: Not reported
Last Updated: 2019-11-07T01:53:04.000
Chemical Name: Waste Aerosols, Flammable
Common Name: Waste Aerosols, Flammable
Case Number: Not reported

Record ID: DEH2002-HUPFP-135099
Permit Status: Permit Renewed
Active Permit: Y
Child Record Id: DEH2019-HWAST-0203000
Trade Secret: N
Hazardous Material Type: Not reported
Last Updated: 2019-11-07T01:53:04.000
Chemical Name: Waste Corrosive Liquids, N.O.S. (Acidic)
Common Name: Waste Corrosive Liquids, N.O.S. (Acidic)
Case Number: Not reported

Record ID: DEH2002-HUPFP-135099
Permit Status: Permit Renewed
Active Permit: Y
Child Record Id: DEH2019-HWAST-0203001
Trade Secret: N
Hazardous Material Type: Not reported
Last Updated: 2019-11-07T01:53:04.000
Chemical Name: Waste Corrosive Liquids, N.O.S. (Basic)
Common Name: Waste Corrosive Liquids, N.O.S. (Basic)
Case Number: Not reported

Map ID
Direction
Distance
Elevation

MAP FINDINGS

Site

Database(s)

EDR ID Number
EPA ID Number

CVS PHARMACY #9937 (Continued)

S103977893

Record ID: DEH2002-HUPFP-135099
Permit Status: Permit Renewed
Active Permit: Y
Child Record Id: DEH2019-HWAST-0203002
Trade Secret: N
Hazardous Material Type: Not reported
Last Updated: 2019-11-07T01:53:04.000
Chemical Name: Waste Flammable Liquids, N.O.S.
Common Name: Waste Flammable Liquids, N.O.S.
Case Number: Not reported

Record ID: DEH2002-HUPFP-135099
Permit Status: Permit Renewed
Active Permit: Y
Child Record Id: DEH2019-HWAST-0203003
Trade Secret: N
Hazardous Material Type: Not reported
Last Updated: 2019-11-07T01:53:04.000
Chemical Name: Waste Compressed Gas, Flammable, N.O.S.
Common Name: Waste Compressed Gas, Flammable, N.O.S.
Case Number: Not reported

Record ID: DEH2002-HUPFP-135099
Permit Status: Permit Renewed
Active Permit: Y
Child Record Id: DEH2019-HWAST-0203004
Trade Secret: N
Hazardous Material Type: Not reported
Last Updated: 2019-11-07T01:53:04.000
Chemical Name: Waste Oxidizing Liquid, N.O.S.
Common Name: Waste Oxidizing Liquid, N.O.S.
Case Number: Not reported

Record ID: DEH2002-HUPFP-135099
Permit Status: Permit Renewed
Active Permit: Y
Child Record Id: DEH2019-HWAST-0203005
Trade Secret: N
Hazardous Material Type: Not reported
Last Updated: 2019-11-07T01:53:04.000
Chemical Name: Waste Consumer Product, State Regulated Liquids
Common Name: Waste Consumer Product, State Regulated Liquids
Case Number: Not reported

Record ID: DEH2002-HUPFP-135099
Permit Status: Permit Renewed
Active Permit: Y
Child Record Id: DEH2019-HWAST-0203006
Trade Secret: N
Hazardous Material Type: Not reported
Last Updated: 2019-11-07T01:53:04.000
Chemical Name: Waste Consumer Product, State Regulated Solids
Common Name: Waste Consumer Product, State Regulated Solids
Case Number: Not reported

Record ID: DEH2002-HUPFP-135099
Permit Status: Permit Renewed

Map ID
Direction
Distance
Elevation

MAP FINDINGS

Site

Database(s)

EDR ID Number
EPA ID Number

CVS PHARMACY #9937 (Continued)

S103977893

Active Permit: Y
Child Record Id: DEH2017-HWAST-0134000
Trade Secret: N
Hazardous Material Type: Not reported
Last Updated: 2018-10-25T15:12:43.000
Chemical Name: Waste Toxic Solids, Organic, N.O.S. (Acute Toxic Solid)
Common Name: RCRA Acute Pharmaceutical Waste
Case Number: Not reported

Record ID: DEH2002-HUPFP-135099
Permit Status: Permit Renewed
Active Permit: Y
Child Record Id: DEH2017-HWAST-0134001
Trade Secret: N
Hazardous Material Type: Not reported
Last Updated: 2018-10-25T15:12:43.000
Chemical Name: Waste State-Regulated Pharmaceuticals, Liquids
Common Name: Non-RCRA Waste Pharmaceuticals, Liquids
Case Number: Not reported

Record ID: DEH2002-HUPFP-135099
Permit Status: Permit Renewed
Active Permit: Y
Child Record Id: DEH2017-HWAST-0134002
Trade Secret: N
Hazardous Material Type: Not reported
Last Updated: 2018-10-25T15:12:43.000
Chemical Name: Waste State-Regulated Pharmaceuticals, Solids
Common Name: Non-RCRA Waste Pharmaceuticals, Solids
Case Number: Not reported

Record ID: DEH2002-HUPFP-135099
Permit Status: Permit Renewed
Active Permit: Y
Child Record Id: DEH2017-HWAST-0134003
Trade Secret: N
Hazardous Material Type: Not reported
Last Updated: 2018-10-25T15:12:43.000
Chemical Name: Infectious waste, sharps
Common Name: Sharps Waste
Case Number: Not reported

Record ID: DEH2002-HUPFP-135099
Permit Status: Permit Renewed
Active Permit: Y
Child Record Id: DEH2018-HWAST-0175590
Trade Secret: N
Hazardous Material Type: Not reported
Last Updated: 2019-03-07T02:31:58.000
Chemical Name: Waste Flammable Liquids, N.O.S.
Common Name: RCRA Pharmaceutical Waste, Flammable
Case Number: Not reported

Record ID: DEH2002-HUPFP-135099
Permit Status: Permit Renewed
Active Permit: Y
Child Record Id: DEH2018-HWAST-0175591

Map ID
Direction
Distance
Elevation

MAP FINDINGS

Site

Database(s)

EDR ID Number
EPA ID Number

CVS PHARMACY #9937 (Continued)

S103977893

Trade Secret:	N
Hazardous Material Type:	Not reported
Last Updated:	2019-03-07T02:31:58.000
Chemical Name:	Waste Toxic Solids, Organic, N.O.S.
Common Name:	RCRA Pharmaceutical Waste
Case Number:	Not reported
Record ID:	DEH2002-HUPFP-135099
Permit Status:	Permit Renewed
Active Permit:	Y
Child Record Id:	DEH2018-HWAST-0175592
Trade Secret:	N
Hazardous Material Type:	Not reported
Last Updated:	2019-03-07T02:31:58.000
Chemical Name:	Waste Toxic Solids, Organic, N.O.S. (Acute Toxic Solid)
Common Name:	RCRA Acute Pharmaceutical Waste
Case Number:	Not reported
Record ID:	DEH2002-HUPFP-135099
Permit Status:	Permit Renewed
Active Permit:	Y
Child Record Id:	DEH2018-HWAST-0175593
Trade Secret:	N
Hazardous Material Type:	Not reported
Last Updated:	2019-03-07T02:31:58.000
Chemical Name:	Waste State-Regulated Pharmaceuticals, Liquids
Common Name:	Non-RCRA Waste Pharmaceuticals, Liquids
Case Number:	Not reported
Record ID:	DEH2002-HUPFP-135099
Permit Status:	Permit Renewed
Active Permit:	Y
Child Record Id:	DEH2018-HWAST-0175594
Trade Secret:	N
Hazardous Material Type:	Not reported
Last Updated:	2019-03-07T02:31:58.000
Chemical Name:	Waste State-Regulated Pharmaceuticals, Solids
Common Name:	Non-RCRA Waste Pharmaceuticals, Solids
Case Number:	Not reported
Record ID:	DEH2002-HUPFP-135099
Permit Status:	Permit Renewed
Active Permit:	Y
Child Record Id:	DEH2018-HWAST-0175595
Trade Secret:	N
Hazardous Material Type:	Not reported
Last Updated:	2019-03-07T02:31:58.000
Chemical Name:	Infectious waste, sharps
Common Name:	Sharps Waste
Case Number:	Not reported
Record ID:	DEH2002-HUPFP-135099
Permit Status:	Permit Renewed
Active Permit:	Y
Child Record Id:	DEH2018-HWAST-0175596
Trade Secret:	N
Hazardous Material Type:	Not reported

Map ID
Direction
Distance
Elevation

MAP FINDINGS

Site

Database(s)

EDR ID Number
EPA ID Number

CVS PHARMACY #9937 (Continued)

S103977893

Last Updated: 2019-03-07T02:31:58.000
Chemical Name: Waste Aerosols, Flammable
Common Name: Waste Aerosols, Flammable
Case Number: Not reported

Record ID: DEH2002-HUPFP-135099
Permit Status: Permit Renewed
Active Permit: Y
Child Record Id: DEH2018-HWAST-0175597
Trade Secret: N

Hazardous Material Type: Not reported
Last Updated: 2019-03-07T02:31:58.000
Chemical Name: Waste Corrosive Liquids, N.O.S. (Acidic)
Common Name: Waste Corrosive Liquids, N.O.S. (Acidic)
Case Number: Not reported

Record ID: DEH2002-HUPFP-135099
Permit Status: Permit Renewed
Active Permit: Y
Child Record Id: DEH2018-HWAST-0175598
Trade Secret: N

Hazardous Material Type: Not reported
Last Updated: 2019-03-07T02:31:58.000
Chemical Name: Waste Corrosive Liquids, N.O.S. (Basic)
Common Name: Waste Corrosive Liquids, N.O.S. (Basic)
Case Number: Not reported

Record ID: DEH2002-HUPFP-135099
Permit Status: Permit Renewed
Active Permit: Y
Child Record Id: DEH2018-HWAST-0175599
Trade Secret: N

Hazardous Material Type: Not reported
Last Updated: 2019-03-07T02:31:58.000
Chemical Name: Waste Flammable Liquids, N.O.S.
Common Name: Waste Flammable Liquids, N.O.S.
Case Number: Not reported

Record ID: DEH2002-HUPFP-135099
Permit Status: Permit Renewed
Active Permit: Y
Child Record Id: DEH2018-HWAST-0175600
Trade Secret: N

Hazardous Material Type: Not reported
Last Updated: 2019-03-07T02:31:58.000
Chemical Name: Waste Compressed Gas, Flammable, N.O.S.
Common Name: Waste Compressed Gas, Flammable, N.O.S.
Case Number: Not reported

Record ID: DEH2002-HUPFP-135099
Permit Status: Permit Renewed
Active Permit: Y
Child Record Id: DEH2018-HWAST-0175601
Trade Secret: N

Hazardous Material Type: Not reported
Last Updated: 2019-03-07T02:31:58.000
Chemical Name: Waste Oxidizing Liquid, N.O.S.

Map ID
Direction
Distance
Elevation

MAP FINDINGS

Site

Database(s)

EDR ID Number
EPA ID Number

CVS PHARMACY #9937 (Continued)

S103977893

Common Name:	Waste Oxidizing Liquid, N.O.S.
Case Number:	Not reported
Record ID:	DEH2002-HUPFP-135099
Permit Status:	Permit Renewed
Active Permit:	Y
Child Record Id:	DEH2018-HWAST-0175602
Trade Secret:	N
Hazardous Material Type:	Not reported
Last Updated:	2019-03-07T02:31:58.000
Chemical Name:	Waste Consumer Product, State Regulated Liquids
Common Name:	Waste Consumer Product, State Regulated Liquids
Case Number:	Not reported
Record ID:	DEH2002-HUPFP-135099
Permit Status:	Permit Renewed
Active Permit:	Y
Child Record Id:	DEH2018-HWAST-0175603
Trade Secret:	N
Hazardous Material Type:	Not reported
Last Updated:	2019-03-07T02:31:58.000
Chemical Name:	Waste Consumer Product, State Regulated Solids
Common Name:	Waste Consumer Product, State Regulated Solids
Case Number:	Not reported
Record ID:	DEH2002-HUPFP-135099
Permit Status:	Permit Renewed
Active Permit:	Y
Child Record Id:	DEH2019-HWAST-0202993
Trade Secret:	N
Hazardous Material Type:	Not reported
Last Updated:	2019-11-07T01:53:04.000
Chemical Name:	Waste Flammable Liquids, N.O.S.
Common Name:	RCRA Pharmaceutical Waste, Flammable
Case Number:	Not reported
Record ID:	DEH2002-HUPFP-135099
Permit Status:	Permit Renewed
Active Permit:	Y
Child Record Id:	DEH2019-HWAST-0202994
Trade Secret:	N
Hazardous Material Type:	Not reported
Last Updated:	2019-11-07T01:53:04.000
Chemical Name:	Waste Toxic Solids, Organic, N.O.S.
Common Name:	RCRA Pharmaceutical Waste
Case Number:	Not reported
Record ID:	DEH2002-HUPFP-135099
Permit Status:	Permit Renewed
Active Permit:	Y
Child Record Id:	DEH2019-HWAST-0202995
Trade Secret:	N
Hazardous Material Type:	Not reported
Last Updated:	2019-11-07T01:53:04.000
Chemical Name:	Waste Toxic Solids, Organic, N.O.S. (Acute Toxic Solid)
Common Name:	RCRA Acute Pharmaceutical Waste
Case Number:	Not reported

Map ID
Direction
Distance
Elevation

MAP FINDINGS

Site

Database(s)

EDR ID Number
EPA ID Number

CVS PHARMACY #9937 (Continued)

S103977893

Record ID:	DEH2002-HUPFP-135099
Permit Status:	Permit Renewed
Active Permit:	Y
Child Record Id:	DEH2017-HWAST-0129987
Trade Secret:	N
Hazardous Material Type:	Not reported
Last Updated:	2017-08-30T01:32:03.000
Chemical Name:	Waste Flammable Liquids, N.O.S.
Common Name:	RCRA Pharmaceutical Waste, Flammable
Case Number:	Not reported
Record ID:	DEH2002-HUPFP-135099
Permit Status:	Permit Renewed
Active Permit:	Y
Child Record Id:	DEH2017-HWAST-0129988
Trade Secret:	N
Hazardous Material Type:	Not reported
Last Updated:	2017-08-30T01:32:03.000
Chemical Name:	Waste Toxic Solids, Organic, N.O.S.
Common Name:	RCRA Pharmaceutical Waste
Case Number:	Not reported
Record ID:	DEH2002-HUPFP-135099
Permit Status:	Permit Renewed
Active Permit:	Y
Child Record Id:	DEH2017-HWAST-0129989
Trade Secret:	N
Hazardous Material Type:	Not reported
Last Updated:	2017-08-30T01:32:03.000
Chemical Name:	Waste Toxic Solids, Organic, N.O.S. (Acute Toxic Solid)
Common Name:	RCRA Acute Pharmaceutical Waste
Case Number:	Not reported
Record ID:	DEH2002-HUPFP-135099
Permit Status:	Permit Renewed
Active Permit:	Y
Child Record Id:	DEH2017-HWAST-0129990
Trade Secret:	N
Hazardous Material Type:	Not reported
Last Updated:	2017-08-30T01:32:03.000
Chemical Name:	Waste State-Regulated Pharmaceuticals, Liquids
Common Name:	Non-RCRA Waste Pharmaceuticals, Liquids
Case Number:	Not reported
Record ID:	DEH2002-HUPFP-135099
Permit Status:	Permit Renewed
Active Permit:	Y
Child Record Id:	DEH2017-HWAST-0129991
Trade Secret:	N
Hazardous Material Type:	Not reported
Last Updated:	2017-08-30T01:32:03.000
Chemical Name:	Waste State-Regulated Pharmaceuticals, Solids
Common Name:	Non-RCRA Waste Pharmaceuticals, Solids
Case Number:	Not reported
Record ID:	DEH2002-HUPFP-135099
Permit Status:	Permit Renewed

Map ID
Direction
Distance
Elevation

MAP FINDINGS

Site

Database(s)

EDR ID Number
EPA ID Number

CVS PHARMACY #9937 (Continued)

S103977893

Active Permit: Y
Child Record Id: DEH2017-HWAST-0129992
Trade Secret: N
Hazardous Material Type: Not reported
Last Updated: 2017-08-30T01:32:03.000
Chemical Name: Infectious waste, sharps
Common Name: Sharps Waste
Case Number: Not reported

Record ID: DEH2002-HUPFP-135099
Permit Status: Permit Renewed
Active Permit: Y
Child Record Id: DEH2017-HWAST-0129993
Trade Secret: N
Hazardous Material Type: Not reported
Last Updated: 2017-08-30T01:32:03.000
Chemical Name: Waste Aerosols, Flammable
Common Name: Waste Aerosols, Flammable
Case Number: Not reported

Record ID: DEH2002-HUPFP-135099
Permit Status: Permit Renewed
Active Permit: Y
Child Record Id: DEH2017-HWAST-0129994
Trade Secret: N
Hazardous Material Type: Not reported
Last Updated: 2017-08-30T01:32:03.000
Chemical Name: Waste Corrosive Liquids, N.O.S. (Acidic)
Common Name: Waste Corrosive Liquids, N.O.S. (Acidic)
Case Number: Not reported

Record ID: DEH2002-HUPFP-135099
Permit Status: Permit Renewed
Active Permit: Y
Child Record Id: DEH2017-HWAST-0129995
Trade Secret: N
Hazardous Material Type: Not reported
Last Updated: 2017-08-30T01:32:03.000
Chemical Name: Waste Corrosive Liquids, N.O.S. (Basic)
Common Name: Waste Corrosive Liquids, N.O.S. (Basic)
Case Number: Not reported

Record ID: DEH2002-HUPFP-135099
Permit Status: Permit Renewed
Active Permit: Y
Child Record Id: DEH2017-HWAST-0129996
Trade Secret: N
Hazardous Material Type: Not reported
Last Updated: 2017-08-30T01:32:03.000
Chemical Name: Waste Flammable Liquids, N.O.S.
Common Name: Waste Flammable Liquids, N.O.S.
Case Number: Not reported

Record ID: DEH2002-HUPFP-135099
Permit Status: Permit Renewed
Active Permit: Y
Child Record Id: DEH2017-HWAST-0129997

Map ID
Direction
Distance
Elevation

MAP FINDINGS

Site

Database(s)

EDR ID Number
EPA ID Number

CVS PHARMACY #9937 (Continued)

S103977893

Trade Secret:	N
Hazardous Material Type:	Not reported
Last Updated:	2017-08-30T01:32:03.000
Chemical Name:	Waste Compressed Gas, Flammable, N.O.S.
Common Name:	Waste Compressed Gas, Flammable, N.O.S.
Case Number:	Not reported
Record ID:	DEH2002-HUPFP-135099
Permit Status:	Permit Renewed
Active Permit:	Y
Child Record Id:	DEH2017-HWAST-0129998
Trade Secret:	N
Hazardous Material Type:	Not reported
Last Updated:	2017-08-30T01:32:03.000
Chemical Name:	Waste Oxidizing Liquid, N.O.S.
Common Name:	Waste Oxidizing Liquid, N.O.S.
Case Number:	Not reported
Record ID:	DEH2002-HUPFP-135099
Permit Status:	Permit Renewed
Active Permit:	Y
Child Record Id:	DEH2017-HWAST-0129999
Trade Secret:	N
Hazardous Material Type:	Not reported
Last Updated:	2017-08-30T01:32:03.000
Chemical Name:	Waste Consumer Product, State Regulated Liquids
Common Name:	Waste Consumer Product, State Regulated Liquids
Case Number:	Not reported
Record ID:	DEH2002-HUPFP-135099
Permit Status:	Permit Renewed
Active Permit:	Y
Child Record Id:	DEH2017-HWAST-0130000
Trade Secret:	N
Hazardous Material Type:	Not reported
Last Updated:	2017-08-30T01:32:03.000
Chemical Name:	Waste Consumer Product, State Regulated Solids
Common Name:	Waste Consumer Product, State Regulated Solids
Case Number:	Not reported
Record ID:	DEH2002-HUPFP-135099
Permit Status:	Permit Renewed
Active Permit:	Y
Child Record Id:	DEH2016-HWAST-0093439
Trade Secret:	N
Hazardous Material Type:	Not reported
Last Updated:	2016-08-30T02:08:56.000
Chemical Name:	Waste Flammable Liquids, N.O.S.
Common Name:	RCRA Pharmaceutical Waste, Flammable
Case Number:	Not reported
Record ID:	DEH2002-HUPFP-135099
Permit Status:	Permit Renewed
Active Permit:	Y
Child Record Id:	DEH2016-HWAST-0093440
Trade Secret:	N
Hazardous Material Type:	Not reported

Map ID
Direction
Distance
Elevation

MAP FINDINGS

Site

Database(s)

EDR ID Number
EPA ID Number

CVS PHARMACY #9937 (Continued)

S103977893

Last Updated:	2016-08-30T02:08:56.000
Chemical Name:	Waste Toxic Solids, Organic, N.O.S.
Common Name:	RCRA Pharmaceutical Waste
Case Number:	Not reported
Record ID:	DEH2002-HUPFP-135099
Permit Status:	Permit Renewed
Active Permit:	Y
Child Record Id:	DEH2016-HWAST-0093441
Trade Secret:	N
Hazardous Material Type:	Not reported
Last Updated:	2016-08-30T02:08:56.000
Chemical Name:	Waste Toxic Solids, Organic, N.O.S. (Acute Toxic Solid)
Common Name:	RCRA Acute Pharmaceutical Waste
Case Number:	Not reported
Record ID:	DEH2002-HUPFP-135099
Permit Status:	Permit Renewed
Active Permit:	Y
Child Record Id:	DEH2016-HWAST-0093442
Trade Secret:	N
Hazardous Material Type:	Not reported
Last Updated:	2016-08-30T02:08:56.000
Chemical Name:	Waste State-Regulated Pharmaceuticals, Liquids
Common Name:	Non-RCRA Waste Pharmaceuticals, Liquids
Case Number:	Not reported
Record ID:	DEH2002-HUPFP-135099
Permit Status:	Permit Renewed
Active Permit:	Y
Child Record Id:	DEH2016-HWAST-0093443
Trade Secret:	N
Hazardous Material Type:	Not reported
Last Updated:	2016-08-30T02:08:56.000
Chemical Name:	Waste State-Regulated Pharmaceuticals, Solids
Common Name:	Non-RCRA Waste Pharmaceuticals, Solids
Case Number:	Not reported
Record ID:	DEH2002-HUPFP-135099
Permit Status:	Permit Renewed
Active Permit:	Y
Child Record Id:	DEH2016-HWAST-0093444
Trade Secret:	N
Hazardous Material Type:	Not reported
Last Updated:	2016-08-30T02:08:56.000
Chemical Name:	Infectious waste, sharps
Common Name:	Sharps Waste
Case Number:	Not reported
Record ID:	DEH2002-HUPFP-135099
Permit Status:	Permit Renewed
Active Permit:	Y
Child Record Id:	DEH2016-HWAST-0093445
Trade Secret:	N
Hazardous Material Type:	Not reported
Last Updated:	2016-08-30T02:08:56.000
Chemical Name:	Waste Aerosols, Flammable

Map ID
Direction
Distance
Elevation

MAP FINDINGS

Site

Database(s)

EDR ID Number
EPA ID Number

CVS PHARMACY #9937 (Continued)

S103977893

Common Name:	Waste Aerosols, Flammable
Case Number:	Not reported
Record ID:	DEH2002-HUPFP-135099
Permit Status:	Permit Renewed
Active Permit:	Y
Child Record Id:	DEH2016-HWAST-0093446
Trade Secret:	N
Hazardous Material Type:	Not reported
Last Updated:	2016-08-30T02:08:56.000
Chemical Name:	Waste Corrosive Liquids, N.O.S. (Acidic)
Common Name:	Waste Corrosive Liquids, N.O.S. (Acidic)
Case Number:	Not reported
Record ID:	DEH2002-HUPFP-135099
Permit Status:	Permit Renewed
Active Permit:	Y
Child Record Id:	DEH2016-HWAST-0093447
Trade Secret:	N
Hazardous Material Type:	Not reported
Last Updated:	2016-08-30T02:08:56.000
Chemical Name:	Waste Corrosive Liquids, N.O.S. (Basic)
Common Name:	Waste Corrosive Liquids, N.O.S. (Basic)
Case Number:	Not reported
Record ID:	DEH2002-HUPFP-135099
Permit Status:	Permit Renewed
Active Permit:	Y
Child Record Id:	DEH2016-HWAST-0093448
Trade Secret:	N
Hazardous Material Type:	Not reported
Last Updated:	2016-08-30T02:08:56.000
Chemical Name:	Waste Flammable Liquids, N.O.S.
Common Name:	Waste Flammable Liquids, N.O.S.
Case Number:	Not reported
Record ID:	DEH2002-HUPFP-135099
Permit Status:	Permit Renewed
Active Permit:	Y
Child Record Id:	DEH2016-HWAST-0093449
Trade Secret:	N
Hazardous Material Type:	Not reported
Last Updated:	2016-08-30T02:08:56.000
Chemical Name:	Waste Compressed Gas, Flammable, N.O.S.
Common Name:	Waste Compressed Gas, Flammable, N.O.S.
Case Number:	Not reported
Record ID:	DEH2002-HUPFP-135099
Permit Status:	Permit Renewed
Active Permit:	Y
Child Record Id:	DEH2016-HWAST-0093450
Trade Secret:	N
Hazardous Material Type:	Not reported
Last Updated:	2016-08-30T02:08:56.000
Chemical Name:	Waste Oxidizing Liquid, N.O.S.
Common Name:	Waste Oxidizing Liquid, N.O.S.
Case Number:	Not reported

Map ID
Direction
Distance
Elevation

MAP FINDINGS

Site

Database(s)

EDR ID Number
EPA ID Number

CVS PHARMACY #9937 (Continued)

S103977893

Record ID: DEH2002-HUPFP-135099
Permit Status: Permit Renewed
Active Permit: Y
Child Record Id: DEH2016-HWAST-0093451
Trade Secret: N
Hazardous Material Type: Not reported
Last Updated: 2016-08-30T02:08:56.000
Chemical Name: Waste Consumer Product, State Regulated Liquids
Common Name: Waste Consumer Product, State Regulated Liquids
Case Number: Not reported

Record ID: DEH2002-HUPFP-135099
Permit Status: Permit Renewed
Active Permit: Y
Child Record Id: DEH2016-HWAST-0093452
Trade Secret: N
Hazardous Material Type: Not reported
Last Updated: 2016-08-30T02:08:56.000
Chemical Name: Waste Consumer Product, State Regulated Solids
Common Name: Waste Consumer Product, State Regulated Solids
Case Number: Not reported

CERS HAZ WASTE:

Name: CVS PHARMACY #9937
Address: 4445 MISSION BLVD
City,State,Zip: SAN DIEGO, CA 92109
Site ID: 23395
CERS ID: 10383388
CERS Description: Hazardous Waste Generator

Name: CVS PHARMACY #9937
Address: 4445 MISSION BLVD
City,State,Zip: SAN DIEGO, CA 92109
Site ID: 23395
CERS ID: 10383388
CERS Description: RCRA LQ HW Generator

CERS:

Name: CVS PHARMACY #9937
Address: 4445 MISSION BLVD
City,State,Zip: SAN DIEGO, CA 92109
Site ID: 23395
CERS ID: 10383388
CERS Description: Chemical Storage Facilities

Violations:

Site ID: 23395
Site Name: CVS Pharmacy #9937
Violation Date: 10-14-2015
Citation: HSC 6.95 25508(a)(1) - California Health and Safety Code, Chapter 6.95, Section(s) 25508(a)(1)
Violation Description: Failure to complete and electronically submit hazardous material inventory information for all reportable hazardous materials on site at or above reportable quantities.
Violation Notes: Returned to compliance on 11/03/2015. Inspection Sequence ID:5147557
Violation Division: San Diego County Department of Env Health

Map ID
Direction
Distance
Elevation

MAP FINDINGS

Site

Database(s)

EDR ID Number
EPA ID Number

CVS PHARMACY #9937 (Continued)

S103977893

Violation Program: HMRRP
Violation Source: CERS

Site ID: 23395
Site Name: CVS Pharmacy #9937
Violation Date: 10-14-2015
Citation: 40 CFR 1 265.35 - U.S. Code of Federal Regulations, Title 40, Chapter 1, Section(s) 265.35

Violation Description: Failure to maintain aisle space to allow the unobstructed movement of personnel, fire protection, spill control equipment, and decontamination equipment to any area of facility operation in an emergency, unless it can be demonstrated to the Department that aisle space is not needed for any of these purposes.

Violation Notes: Returned to compliance on 10/30/2015. Inspection Sequence ID:5147557

Violation Division: San Diego County Department of Env Health
Violation Program: HW
Violation Source: CERS

Site ID: 23395
Site Name: CVS Pharmacy #9937
Violation Date: 10-14-2015
Citation: HSC 6.5 Multiple Sections - California Health and Safety Code, Chapter 6.5, Section(s) Multiple Sections

Violation Description: Haz Waste Generator Program - Operations/Maintenance - General

Violation Notes: Returned to compliance on 10/30/2015. Inspection Sequence ID:5147557;Violation:HMD0226 Did not accumulate waste in a container or tank. (40 CFR 262.34(d)(2).) 22 CCR 66262.34(d)(2)

Violation Division: San Diego County Department of Env Health
Violation Program: HW
Violation Source: CERS

Site ID: 23395
Site Name: CVS Pharmacy #9937
Violation Date: 10-14-2015
Citation: HSC 6.95 Multiple - California Health and Safety Code, Chapter 6.95, Section(s) Multiple

Violation Description: Business Plan Program - Administration/Documentation - General

Violation Notes: Returned to compliance on 10/30/2015. Inspection Sequence ID:5147557;Violation:HMD1013 HMBP not readily available for review. HSC 25505(c)

Violation Division: San Diego County Department of Env Health
Violation Program: HMRRP
Violation Source: CERS

Site ID: 23395
Site Name: CVS Pharmacy #9937
Violation Date: 10-14-2015
Citation: HSC 6.95 25508(a)(1) - California Health and Safety Code, Chapter 6.95, Section(s) 25508(a)(1)

Violation Description: Failure to complete and electronically submit a site map with all required content.

Violation Notes: Returned to compliance on 11/03/2015. Inspection Sequence ID:5147557

Violation Division: San Diego County Department of Env Health
Violation Program: HMRRP
Violation Source: CERS

Site ID: 23395

Map ID
Direction
Distance
Elevation

MAP FINDINGS

Site

Database(s)

EDR ID Number
EPA ID Number

CVS PHARMACY #9937 (Continued)

S103977893

Site Name: CVS Pharmacy #9937
Violation Date: 10-14-2015
Citation: 40 CFR 1 262.34(d)(5)(iii) - U.S. Code of Federal Regulations, Title 40, Chapter 1, Section(s) 262.34(d)(5)(iii)
Violation Description: Failure to ensure employees are familiar with the handling and compliance of hazardous waste regulations and emergency response.
Violation Notes: Returned to compliance on 10/30/2015. Inspection Sequence ID:5147557
Violation Division: San Diego County Department of Env Health
Violation Program: HW
Violation Source: CERS

Evaluation:

Eval General Type: Compliance Evaluation Inspection
Eval Date: 09-26-2017
Violations Found: No
Eval Type: Routine done by local agency
Eval Notes: Inspector: Denslow VikkiT. Inspection ID:5759313
Eval Division: San Diego County Department of Env Health
Eval Program: HW
Eval Source: CERS

Eval General Type: Compliance Evaluation Inspection
Eval Date: 10-14-2015
Violations Found: Yes
Eval Type: Routine done by local agency
Eval Notes: Inspector: Preece Sharon Inspection ID:5147557
Eval Division: San Diego County Department of Env Health
Eval Program: HMRRP
Eval Source: CERS

Eval General Type: Compliance Evaluation Inspection
Eval Date: 10-14-2015
Violations Found: Yes
Eval Type: Routine done by local agency
Eval Notes: Inspector: Preece Sharon Inspection ID:5147557
Eval Division: San Diego County Department of Env Health
Eval Program: HW
Eval Source: CERS

Eval General Type: Compliance Evaluation Inspection
Eval Date: 11-06-2019
Violations Found: No
Eval Type: Routine done by local agency
Eval Notes: Inspector: Moreau Marie Inspection ID:6270304
Eval Division: San Diego County Department of Env Health
Eval Program: HW
Eval Source: CERS

Eval General Type: Compliance Evaluation Inspection
Eval Date: 09-26-2017
Violations Found: No
Eval Type: Routine done by local agency
Eval Notes: Inspector: Denslow VikkiT. Inspection ID:5759313
Eval Division: San Diego County Department of Env Health
Eval Program: HMRRP
Eval Source: CERS

Map ID
Direction
Distance
Elevation

MAP FINDINGS

Site

Database(s)

EDR ID Number
EPA ID Number

CVS PHARMACY #9937 (Continued)

S103977893

Coordinates:

Site ID: 23395
Facility Name: CVS Pharmacy #9937
Env Int Type Code: HWG
Program ID: 10383388
Coord Name: Not reported
Ref Point Type Desc: Center of a facility or station.
Latitude: 32.795540
Longitude: -117.254330

Affiliation:

Affiliation Type Desc: Environmental Contact
Entity Name: Verisk 3E, Regulatory Services/CVS
Entity Title: Not reported
Affiliation Address: 3207 Grey Hawk Court, Suite 200
Affiliation City: Carlsbad
Affiliation State: CA
Affiliation Country: Not reported
Affiliation Zip: 92010
Affiliation Phone: Not reported

Affiliation Type Desc: Operator
Entity Name: Longs Drug Stores California, L.L.C.
Entity Title: Not reported
Affiliation Address: Not reported
Affiliation City: Not reported
Affiliation State: Not reported
Affiliation Country: Not reported
Affiliation Zip: Not reported
Affiliation Phone: (401) 765-1500

Affiliation Type Desc: CUPA District
Entity Name: San Diego County Env Health
Entity Title: Not reported
Affiliation Address: PO Box 129261
Affiliation City: San Diego
Affiliation State: CA
Affiliation Country: Not reported
Affiliation Zip: 92112-9261
Affiliation Phone: (858) 505-6880

Affiliation Type Desc: Document Preparer
Entity Name: Tristan Guison, Agent for Longs Drug Stores California, L.L.C.
Entity Title: Not reported
Affiliation Address: Not reported
Affiliation City: Not reported
Affiliation State: Not reported
Affiliation Country: Not reported
Affiliation Zip: Not reported
Affiliation Phone: Not reported

Affiliation Type Desc: Facility Mailing Address
Entity Name: Mailing Address
Entity Title: Not reported
Affiliation Address: CVS Health, Attn: Dianne E. Durand, Licensing One CVS Drive G MC 1160
Affiliation City: Woonsocket

Map ID
Direction
Distance
Elevation

MAP FINDINGS

Site

Database(s)

EDR ID Number
EPA ID Number

CVS PHARMACY #9937 (Continued)

S103977893

Affiliation State: RI
Affiliation Country: Not reported
Affiliation Zip: 02895
Affiliation Phone: Not reported

Affiliation Type Desc: Property Owner
Entity Name: Mission Properties PB, Inc.
Entity Title: Not reported
Affiliation Address: 11456 Olive Blvd., #210
Affiliation City: St. Louis
Affiliation State: MO
Affiliation Country: United States
Affiliation Zip: 63141
Affiliation Phone: (314) 991-1500

Affiliation Type Desc: Legal Owner
Entity Name: Longs Drug Stores California, L.L.C.
Entity Title: Not reported
Affiliation Address: One CVS Drive
Affiliation City: Woonsocket
Affiliation State: RI
Affiliation Country: United States
Affiliation Zip: 02895
Affiliation Phone: (401) 765-1500

Affiliation Type Desc: Identification Signer
Entity Name: Tristan Guison, Agent for Longs Drug Stores California, L.L.C.
Entity Title: Regulatory Compliance Specialist II, Verisk 3E
Affiliation Address: Not reported
Affiliation City: Not reported
Affiliation State: Not reported
Affiliation Country: Not reported
Affiliation Zip: Not reported
Affiliation Phone: Not reported

Affiliation Type Desc: Parent Corporation
Entity Name: CVS Health
Entity Title: Not reported
Affiliation Address: Not reported
Affiliation City: Not reported
Affiliation State: Not reported
Affiliation Country: Not reported
Affiliation Zip: Not reported
Affiliation Phone: Not reported

E48
SW
1/8-1/4
0.191 mi.
1008 ft.

KAISER THOMAS G (TE) & KATHRYN/STUMP JAMES R (TE)
842 REED AVE UNIT 3
SAN DIEGO, CA 92109
Site 5 of 5 in cluster E

RCRA NonGen / NLR **1024745930**
CAC002965702

Relative:
Lower

RCRA NonGen / NLR:

Actual:
12 ft.

Date form received by agency: 2018-06-08 00:00:00.0
Facility name: KAISER THOMAS G (TE) & KATHRYN/STUMP JAMES R (TE) & LINDA L
Facility address: 842 REED AVE UNIT 3
SAN DIEGO, CA 92109
EPA ID: CAC002965702

Map ID
Direction
Distance
Elevation

MAP FINDINGS

Site

Database(s)

EDR ID Number
EPA ID Number

KAISER THOMAS G (TE) & KATHRYN/STUMP JAMES R (TE) & LINDA L (Continued)

1024745930

Mailing address: 6679 CLAREMORE AVE
SAN DIEGO, CA 92109
Contact: TOM KAISER
Contact address: 6679 CLAREMORE AVE
SAN DIEGO, CA 92109
Contact country: Not reported
Contact telephone: 619-925-9902
Contact email: ROCNTOM@AOL.COM
EPA Region: 09
Classification: Non-Generator
Description: Handler: Non-Generators do not presently generate hazardous waste

Owner/Operator Summary:

Owner/operator name: TOM KAISER
Owner/operator address: 6679 CLAREMORE AVE
SAN DIEGO, CA 92109
Owner/operator country: Not reported
Owner/operator telephone: 619-925-9902
Owner/operator email: Not reported
Owner/operator fax: Not reported
Owner/operator extension: Not reported
Legal status: Other
Owner/Operator Type: Operator
Owner/Op start date: Not reported
Owner/Op end date: Not reported

Owner/operator name: TOM KAISER
Owner/operator address: 6679 CLAREMORE AVE
SAN DIEGO, CA 92109
Owner/operator country: Not reported
Owner/operator telephone: 619-925-9902
Owner/operator email: Not reported
Owner/operator fax: Not reported
Owner/operator extension: Not reported
Legal status: Other
Owner/Operator Type: Owner
Owner/Op start date: Not reported
Owner/Op end date: Not reported

Handler Activities Summary:

U.S. importer of hazardous waste: No
Mixed waste (haz. and radioactive): No
Recycler of hazardous waste: No
Transporter of hazardous waste: No
Treater, storer or disposer of HW: No
Underground injection activity: No
On-site burner exemption: No
Furnace exemption: No
Used oil fuel burner: No
Used oil processor: No
User oil refiner: No
Used oil fuel marketer to burner: No
Used oil Specification marketer: No
Used oil transfer facility: No
Used oil transporter: No

Map ID
Direction
Distance
Elevation

MAP FINDINGS

Site

Database(s)

EDR ID Number
EPA ID Number

KAISER THOMAS G (TE) & KATHRYN/STUMP JAMES R (TE) & LINDA L (Continued)

1024745930

Violation Status: No violations found

F49
West
1/8-1/4
0.199 mi.
1052 ft.

822 GRAND AVE
SAN DIEGO, CA 92109
Site 4 of 4 in cluster F

Notify 65 **S100178099**
N/A

Relative:
Lower
Actual:
21 ft.

NOTIFY 65:
Name: Not reported
Address: 822 GRAND AVE
City,State,Zip: SAN DIEGO, CA 92109-3906
Date Reported: Not reported
Staff Initials: Not reported
Board File Number: Not reported
Facility Type: Not reported
Discharge Date: Not reported
Issue Date: Not reported
Incident Description: Not reported

I50
NNE
1/8-1/4
0.215 mi.
1133 ft.

OCEAN CLEANERS
1186 GARNET AVE
SAN DIEGO, CA 92109
Site 1 of 2 in cluster I

RCRA-SQG **1000455580**
SAN DIEGO CO. SAM **CAD982428864**
CPS-SLIC
San Diego Co. HMMD
FINDS
ECHO
DRYCLEANERS
CERS

Relative:
Higher
Actual:
50 ft.

RCRA-SQG:
Date form received by agency: 1990-07-25 00:00:00.0
Facility name: OCEAN CLEANERS
Facility address: 1186 GARNET AVE
SAN DIEGO, CA 92109
EPA ID: CAD982428864
Mailing address: GARNET AVE
SAN DIEGO, CA 92109
Contact: ENVIRONMENTAL MANAGER
Contact address: 1186 GARNET AVE
SAN DIEGO, CA 92109
Contact country: US
Contact telephone: 619-483-4278
Contact email: Not reported
EPA Region: 09
Classification: Small Small Quantity Generator
Description: Handler: generates more than 100 and less than 1000 kg of hazardous waste during any calendar month and accumulates less than 6000 kg of hazardous waste at any time; or generates 100 kg or less of hazardous waste during any calendar month, and accumulates more than 1000 kg of hazardous waste at any time

Owner/Operator Summary:
Owner/operator name: OCEAN CLEANERS INC
Owner/operator address: NOT REQUIRED
NOT REQUIRED, ME 99999
Owner/operator country: Not reported
Owner/operator telephone: 415-555-1212

Map ID
Direction
Distance
Elevation

MAP FINDINGS

Site

Database(s)

EDR ID Number
EPA ID Number

OCEAN CLEANERS (Continued)

1000455580

Owner/operator email: Not reported
Owner/operator fax: Not reported
Owner/operator extension: Not reported
Legal status: Private
Owner/Operator Type: Owner
Owner/Op start date: Not reported
Owner/Op end date: Not reported

Owner/operator name: NOT REQUIRED
Owner/operator address: NOT REQUIRED
NOT REQUIRED, ME 99999

Owner/operator country: Not reported
Owner/operator telephone: 415-555-1212
Owner/operator email: Not reported
Owner/operator fax: Not reported
Owner/operator extension: Not reported
Legal status: Private
Owner/Operator Type: Operator
Owner/Op start date: Not reported
Owner/Op end date: Not reported

Handler Activities Summary:

U.S. importer of hazardous waste: No
Mixed waste (haz. and radioactive): No
Recycler of hazardous waste: No
Transporter of hazardous waste: No
Treater, storer or disposer of HW: No
Underground injection activity: No
On-site burner exemption: No
Furnace exemption: No
Used oil fuel burner: No
Used oil processor: No
User oil refiner: No
Used oil fuel marketer to burner: No
Used oil Specification marketer: No
Used oil transfer facility: No
Used oil transporter: No

Violation Status: No violations found

SAN DIEGO CO. SAM:

Name: OCEAN CLEANERS
Address: 1186 GARNET AV
City,State,Zip: SAN DIEGO, CA 92109
Case Number: H11123-001
Agency: DEH Site Assessment & Mitigation
Funding: Private - VAP
Facility Type: GW With No Beneficial Use Designation
Facility Status: Remedial Investigation
Date: 2/6/2008
Date Began: 9/17/1990

CPS-SLIC:

Name: OCEAN CLEANERS
Address: 1186 GARNET AV
City,State,Zip: SAN DIEGO, CA 92109
Region: STATE

Map ID
Direction
Distance
Elevation

MAP FINDINGS

Site

Database(s)

EDR ID Number
EPA ID Number

OCEAN CLEANERS (Continued)

1000455580

Facility Status:	Completed - Case Closed
Status Date:	09/24/2013
Global Id:	SLT19797143
Lead Agency:	SAN DIEGO COUNTY LOP
Lead Agency Case Number:	H11123-001
Latitude:	32.798391
Longitude:	-117.248543
Case Type:	Cleanup Program Site
Case Worker:	CH
Local Agency:	SAN DIEGO COUNTY LOP
RB Case Number:	Not reported
File Location:	Local Agency
Potential Media Affected:	Other Groundwater (uses other than drinking water), Soil, Soil Vapor
Potential Contaminants of Concern:	Tetrachloroethylene (PCE), Trichloroethylene (TCE)
Site History:	<p>On January 9, 2008, DEH received an application for the Voluntary Assistance Program (VAP) for oversight of investigation of a chlorinated solvent release from the dry cleaners on site, Ocean Cleaners. In conjunction with the VAP application, DEH received several reports documenting the results of soil, soil vapor, and groundwater sampling at the site in 1990, 1991, 1994, and 2007. A total of 21 soil borings were completed, and analytical results of soil sampling identified tetrachloroethylene (PCE) in multiple soil samples at depths of five to 45 feet below ground surface (bgs) at a maximum concentration of 230,000 milligrams per kilogram (mg/kg). PCE was also detected at a maximum of 3,000 micrograms per liter (ug/l) in soil vapor samples, which were collected from 11 locations at depths of five, ten, 22.5, and 30 feet bgs. In addition, PCE was detected at 300 ug/l in a grab groundwater sample collected from a boring in 2007. Based upon these results, DEH directed additional soil and groundwater sampling to assess the lateral and vertical extent of the PCE release, and a vapor risk assessment. Additional soil assessment was completed in 2009 and 2010 with drilling of 11 borings, from which 53 soil samples were collected and analyzed. Five of the borings were located in the source area, with two borings drilled inside the building adjacent to the dry cleaning machine. PCE was primarily detected in soil samples collected at two and five feet bgs. However, in one of the borings, located on the east side of the building closest to the dry cleaning machine, PCE was detected in soil samples collected from five to 35 feet bgs at a maximum of 30 mg/kg. In the six borings located outside of the source area, PCE was only detected at 25 bgs at a maximum of 0.022 mg/kg. Based upon the soil sampling data collected from 1990-2010, the consultant concludes that PCE-impacted soil is located primarily on the east side of the Ocean Cleaners building, in the vicinity of the dry cleaning machine and drum storage area. The consultant estimates that approximately 36 cubic yards of PCE-impacted soil at concentrations exceeding 1.0 mg/kg remains on site. Three groundwater monitoring wells, designated B-1A, B-2A, and B-3, with screened intervals ranging from 26 to 34 feet bgs, were installed at the site in 1991. No groundwater was observed in the wells after 12 hours. In 1994, one of the monitoring wells had approximately 1.5 feet of groundwater in the bottom of the well. The well was purged dry, and did not recharge by the next morning. The consultant monitored groundwater levels in the wells during February and March 2009, and there was not enough groundwater present to purge and sample the wells. Four additional groundwater monitoring wells, designated MW-1, MW-2, MW-3, and MW-4, were installed at the site in 2010. Three of the wells were drilled</p>

Map ID
Direction
Distance
Elevation

MAP FINDINGS

Site

Database(s)

EDR ID Number
EPA ID Number

OCEAN CLEANERS (Continued)

1000455580

adjacent to the existing groundwater monitoring wells, and the fourth well was drilled down-gradient. Three of the wells were screened from 22-37 feet bgs, and MW-1 was screened from 25-50 feet bgs. Although water was observed at 25-28 feet bgs during drilling of monitoring well MW-1 and wet sand was observed at 25 feet bgs during drilling of monitoring well MW-4, the wells were dry after they were installed. These wells remained dry in September, October, and November of 2010; April, June, and December of 2011; and January 2012. In contrast, groundwater was detected in groundwater monitoring wells B-1A, B-2A, and B-3 in April 2011, at depths varying by 20 feet bgs. Pre- and post-purge groundwater samples were collected, and PCE was detected in monitoring well B-2A at a maximum of 6.8 ug/l in the pre-purge sample. After four days, groundwater levels had not changed in these wells. The consultant concluded that there was no recharge to the wells. Given the high pH of groundwater and lack of recharge in monitoring wells B-1A, B-2A, and B-3, lack of groundwater in monitoring wells MW-1, MW-2, MW-3, and MW-4, observation of water in some of the well boxes, discovery of a water leak at the rear of the dry cleaners, and routine washing down of the pavement; the consultant concluded that groundwater in monitoring wells B-1A, B-2A, and B-3 was a result of accumulation of rain and surface water. To confirm this conclusion, monitoring wells B-1A, B-2A, and B-3 were pumped for 30 minutes in December 2011. The consultant noted that the bentonite was wet inside the well boxes of monitoring wells B-2A and B-3, and water was observed in the well boxes of monitoring wells MW-1 and MW-4. There was no evidence of concrete at the bottom of the well boxes of monitoring wells B-2A and B-3, and the concrete surface around these wells were cracked. The consultant used duct tape to seal surface cracks and prevent surface water infiltration into the wells. Approximately three weeks later groundwater levels were measured and had not changed. The consultant concluded that surface run-off water seeped into the well boxes of monitoring wells B-1A, B-2A, and B-3, and entered into the monitoring wells due to poor well construction. The consultant also concluded that monitoring wells MW-1, MW-2, MW-3, and MW-4 remain dry as they were constructed to prevent surface water infiltration. The consultant further concluded that perched groundwater does not exist to depths of 37-40 feet below the site and that it is unlikely that deeper groundwater was impacted by the PCE release. Soil vapor sampling was completed at two locations inside the dry cleaners building, approximately two to seven feet from the dry cleaning machine, at depths of five feet and six inches bgs. PCE was detected in all four soil vapor samples at a maximum of 66 ug/l. Using the Guide for Evaluating Subsurface Vapor Intrusion into Buildings, the cancer risk to occupants of the dry cleaners building was estimated to be 1.2×10^{-5} , which is less than the DEH threshold of one in one million. The consultant concluded that the human health risk from PCE vapors is unacceptable. To further assess the human health risk from PCE vapors inside the Ocean Cleaners building, indoor air sampling was completed in June 2012 and January 2013. The consultant followed DTSC guidelines for indoor air sampling, including collection of ambient air samples from outside the building. Samples were collected over an eight hour period during Ocean Cleaners business hours. PCE was detected inside the Ocean Cleaners building during the second sampling event at 0.83 and 0.98 micrograms per cubic meter (ug/m³). Since these concentrations are lower than the Cal-EPA/DTSC allowable PCE concentration of 2.1 ug/m³ for commercial use, the consultant concludes that a vapor intrusion

Map ID
Direction
Distance
Elevation

MAP FINDINGS

Site

Database(s)

EDR ID Number
EPA ID Number

OCEAN CLEANERS (Continued)

1000455580

condition does not exist in the Ocean Cleaners building. Based upon the results of soil, soil vapor, and groundwater investigation at the site, the consultant concludes that corrective action is not warranted nor needed. The consultant notes that Ocean Cleaners no longer uses PCE, and in August 2012, DEH verified that the PCE dry cleaning machine and waste PCE have been removed from the site. The consultant recommends that DEH close the case related to the unauthorized release of PCE at the site. DEH concurs with the consultants conclusions and recommendation to close the case.

[Click here to access the California GeoTracker records for this facility:](#)

HMMD SAN DIEGO:

Name: OCEAN CLEANERS
Address: 1186 GARNET AV
City,State,Zip: SAN DIEGO, CA 92109
Permit Number: 111123
Business Type: 6HK53
EPA Id Number: CAD982428864
APN: 415-623-20-00
Last HMMD Inspection: 04/05/2012
Facility Telephone: 858-483-4278
Permit Status: EXPR
Permit Expiration: 10/31/2012
Date Last Updated: 11/02/2012
Facility Owner: DAE KYUNG KIM
Facility Mailing Address: 1186 GARNET AV
Facility Mailing City: SAN DIEGO
Facility Mailing State: CA
Facility Mailing Zip: 92109-2905
UST Owner: Not reported
Handle Regulated Hazmat: Y
Own Or Operate UST: Not reported
Subject To APSA: Not reported
Generate Haz Waste: Y
Treat Haz Waste: Not reported
Generate Medical Waste: Not reported

Inventory Active Permits (not SQG Medical):

Permit Number: 111123
Update Date: 11/02/2012
Case Number: 127-18-4
Name: PERCHLOROETHYLENE OR TETRACHLOROETHYLENE,
Other Information: CL2CCCL2, 99%:PERCDRY CLEANING FL
Material Waste: Material
Hazardous Categories 1: ACUTE
Hazardous Categories 2: CHRONIC

Permit Number: 111123
Update Date: 11/02/2012
Case Number: Not reported
Name: WASTE 251 STILL BOTTOMS W/HALOG ORGANICS
Other Information: LINT & PERC
Material Waste: Waste
Hazardous Categories 1: Not reported
Hazardous Categories 2: Not reported

Map ID
Direction
Distance
Elevation

MAP FINDINGS

Site

Database(s)

EDR ID Number
EPA ID Number

OCEAN CLEANERS (Continued)

1000455580

Permit Number: 111123
Update Date: 11/02/2012
Case Number: Not reported
Name: WASTE 351 ORGANIC SOLIDS WITH HALOGENS
Other Information: FILTERS & PERC
Material Waste: Waste
Hazardous Categories 1: Not reported
Hazardous Categories 2: Not reported

FINDS:

Registry ID: 110002809729

Click Here:

Environmental Interest/Information System:

California Hazardous Waste Tracking System - Datamart (HWTS-DATAMART) provides California with information on hazardous waste shipments for generators, transporters, and treatment, storage, and disposal facilities.

RCRAInfo is a national information system that supports the Resource Conservation and Recovery Act (RCRA) program through the tracking of events and activities related to facilities that generate, transport, and treat, store, or dispose of hazardous waste. RCRAInfo allows RCRA program staff to track the notification, permit, compliance, and corrective action activities required under RCRA.

STATE MASTER

[Click this hyperlink](#) while viewing on your computer to access additional FINDS: detail in the EDR Site Report.

ECHO:

Envid: 1000455580
Registry ID: 110002809729
DFR URL: <http://echo.epa.gov/detailed-facility-report?fid=110002809729>
Name: OCEAN CLEANERS
Address: 1186 GARNET AVE
City,State,Zip: SAN DIEGO, CA 92109

DRYCLEANERS:

Name: OCEAN CLEANERS
Address: 1186 GARNET AVE
City,State,Zip: SAN DIEGO, CA 921090000
EPA Id: CAD982428864
NAICS Code: 333312
NAICS Description: Commercial Laundry, Drycleaning, and Pressing Machine Manufacturing
SIC Code: 3582
SIC Description: Commercial Laundry, Drycleaning and Pressing Machines
Create Date: 07/25/1990
Facility Active: No
Inactive Date: 06/30/2017
Facility Addr2: Not reported
Owner Name: DAE K KIM
Owner Address: 1186 GARNET AVE
Owner Address 2: Not reported
Owner Telephone: 8584834278
Contact Name: DAE K KIM - OWNER

Map ID
Direction
Distance
Elevation

MAP FINDINGS

Site

Database(s)

EDR ID Number
EPA ID Number

OCEAN CLEANERS (Continued)

1000455580

Contact Address: 1186 GARNET AVE
Contact Address 2: Not reported
Contact Telephone: 8584834278
Mailing Name: Not reported
Mailing Address 1: 1186 GARNET AVE
Mailing Address 2: Not reported
Mailing City: SAN DIEGO
Mailing State: CA
Mailing Zip: 921092905
Owner Fax: 0000000000
Region Code: 4

CERS:

Name: OCEAN CLEANERS
Address: 1186 GARNET AV
City,State,Zip: SAN DIEGO, CA 92109
Site ID: 139591
CERS ID: SLT19797143
CERS Description: Cleanup Program Site

Affiliation:

Affiliation Type Desc: Local Agency Caseworker
Entity Name: COLLEEN HINES - SAN DIEGO COUNTY LOP
Entity Title: Not reported
Affiliation Address: P.O. Box 129261
Affiliation City: SAN DIEGO
Affiliation State: CA
Affiliation Country: Not reported
Affiliation Zip: Not reported
Affiliation Phone: 8585056874

J51
SW
1/8-1/4
0.217 mi.
1148 ft.

ACE EXCAVATING
4253 MISSION BLVD.
SAN DIEGO, CA 92109
Site 1 of 4 in cluster J

RCRA NonGen / NLR **1024757023**
CAC002976860

Relative:
Lower
Actual:
12 ft.

RCRA NonGen / NLR:
Date form received by agency: 2018-08-21 00:00:00.0
Facility name: ACE EXCAVATING
Facility address: 4253 MISSION BLVD.
SAN DIEGO, CA 92109
EPA ID: CAC002976860
Contact: BOB MEGDAL
Contact address: 4641 INGRAHM STREET
LA JOLLA, CA 92109
Contact country: Not reported
Contact telephone: 858-274-5995
Contact email: RJMEGDAL@ICLOUD.COM
EPA Region: 09
Classification: Non-Generator
Description: Handler: Non-Generators do not presently generate hazardous waste

Owner/Operator Summary:

Owner/operator name: PB OCEAN CONDOS LLC
Owner/operator address: 10645 TATUM

Map ID
 Direction
 Distance
 Elevation

MAP FINDINGS

Site

Database(s)

EDR ID Number
 EPA ID Number

ACE EXCAVATING (Continued)

1024757023

PHEONIX, AZ 85023
 Owner/operator country: Not reported
 Owner/operator telephone: 858-274-5995
 Owner/operator email: Not reported
 Owner/operator fax: Not reported
 Owner/operator extension: Not reported
 Legal status: Other
 Owner/Operator Type: Owner
 Owner/Op start date: Not reported
 Owner/Op end date: Not reported

Owner/operator name: BOB MEGDAL
 Owner/operator address: 4641 INGRAHM STREET
 LA JOLLA, CA 92109

Owner/operator country: Not reported
 Owner/operator telephone: 858-274-5995
 Owner/operator email: Not reported
 Owner/operator fax: Not reported
 Owner/operator extension: Not reported
 Legal status: Other
 Owner/Operator Type: Operator
 Owner/Op start date: Not reported
 Owner/Op end date: Not reported

Handler Activities Summary:

U.S. importer of hazardous waste: No
 Mixed waste (haz. and radioactive): No
 Recycler of hazardous waste: No
 Transporter of hazardous waste: No
 Treater, storer or disposer of HW: No
 Underground injection activity: No
 On-site burner exemption: No
 Furnace exemption: No
 Used oil fuel burner: No
 Used oil processor: No
 User oil refiner: No
 Used oil fuel marketer to burner: No
 Used oil Specification marketer: No
 Used oil transfer facility: No
 Used oil transporter: No

Violation Status: No violations found

J52
 SW
 1/8-1/4
 0.217 mi.
 1148 ft.

EMERALD PROPERTIES
4253 MISSION BOULEVARD
SAN DIEGO, CA 92109
 Site 2 of 4 in cluster J

LUST S112057297
 Cortese N/A
 SAN DIEGO CO LOP
 CERS

Relative:
 Lower
 Actual:
 12 ft.

LUST:
 Name: EMERALD PROPERTIES
 Address: 4253 MISSION BOULEVARD
 City,State,Zip: SAN DIEGO, CA 92109
 Lead Agency: SAN DIEGO RWQCB (REGION 9)
 Case Type: LUST Cleanup Site
 Geo Track: http://geotracker.waterboards.ca.gov/profile_report.asp?global_id=T10000004131
 Global Id: T10000004131
 Latitude: 32.793095

MAP FINDINGS

EMERALD PROPERTIES (Continued)

S112057297

Longitude: -117.253936
 Status: Completed - Case Closed
 Status Date: 11/15/2019
 Case Worker: SM
 RB Case Number: Not reported
 Local Agency: Not reported
 File Location: Regional Board
 Local Case Number: Not reported
 Potential Media Affect: Other Groundwater (uses other than drinking water), Soil
 Potential Contaminants of Concern: Benzene, Gasoline
 Site History: On May 30, 2012, DEH received a Drilling Report for soil and groundwater sampling completed at the site. A total of five soil borings and one hand auger boring were drilled in the western half of the site. Petroleum constituents were detected in soil samples collected from two soil borings at maximum concentrations of 8,200 milligrams per kilogram (mg/kg) total petroleum hydrocarbons from gasoline (TPHg) and 0.97 mg/kg benzene. Petroleum constituents were also detected in a grab groundwater sample from the hand auger boring. TPHg was detected at 1,200,000 micrograms per liter (ug/l) and benzene was detected at 6,700 ug/l. Based upon these results, DEH opened Unauthorized Release H39791-001 on June 6, 2012. The report also included a site map from the San Diego Fire Department, dated September 14, 1965, depicting a total of four 4,000 gallon underground storage tanks (USTs) at the site. The USTs reportedly contained gasoline, and were removed sometime in the 1970s, when the Texaco Service Station at the site was removed. Additional soil assessment was completed in 2012 and 2013, with a total of five additional borings and four additional hand auger borings completed. The five borings were completed as groundwater monitoring wells. The results of soil sampling indicated that the lateral extent of hydrocarbon-impacted soil is limited to the vicinity of the former dispenser islands, and is primarily located up to ten feet below ground surface (bgs). Groundwater monitoring was conducted on a quarterly basis in 2013. Petroleum constituents were detected in four of the five monitoring wells over the four monitoring events, but were only detected in two monitoring wells during the last monitoring event. Benzene was detected in monitoring wells MW-1 and MW-2 only, and concentrations of benzene decreased in both of these wells over the monitoring period. The consultant concludes that the benzene plume is stable and confined to the site. Soil vapor sampling was completed at the site in 2012. Soil vapor samples were collected at depths of 2-3 feet bgs from three locations adjacent to the building on site, and one in the location of the former dispensers. Benzene, toluene, and xylenes were detected in the soil vapor sample collected from the southwest corner of the building. DEH used the SAM Vapor Risk model to evaluate the health risk to the occupants of the building on site. The model was run using a commercial scenario with the highest concentrations of benzene, toluene, and xylenes detected, and the detection limits for ethylbenzene, naphthalene, and methyl-tert-butyl ether. The results were less than the DEH thresholds of one for the hazard index and one in one million for cancer risk. The consultant recommends closure of the case because the dissolved-phase plume is stable and confined to the site, and does not pose a risk to human health or the environment since groundwater at the site has no designated beneficial uses. Public notification of the proposed closure was completed on May 12, 2014. DEH received a letter from the City of San Diego Public Utilities

Map ID
Direction
Distance
Elevation

MAP FINDINGS

Site

Database(s)

EDR ID Number
EPA ID Number

EMERALD PROPERTIES (Continued)

S112057297

Department requesting that the beneficial uses for surface water in the basin be added to GeoTracker, further evaluation of possible receptors within Mission Beach and Mission Bay, and that no activity be performed and/or approved on the subject site that would jeopardize the City's ability to develop groundwater resources near the subject site. DEH responded to these concerns by adding the beneficial uses of surface water in the basin to GeoTracker. DEH further responded that receptors within Mission Beach and Mission Bay and groundwater resources near the site would not be impacted by the release because the dissolved-phase plume is stable and confined to the site, and concentrations of petroleum constituents are decreasing over time. DEH concurs with the consultants' conclusions and recommendation to close the case.

LUST:

Global Id: T10000004131
Contact Type: Regional Board Caseworker
Contact Name: SEAN MCCLAIN
Organization Name: SAN DIEGO RWQCB (REGION 9)
Address: 2375 NORTHSIDE DRIVE, SUITE 100
City: SAN DIEGO
Email: sean.mcclain@waterboards.ca.gov
Phone Number: 6195213374

LUST:

Global Id: T10000004131
Action Type: RESPONSE
Date: 12/21/2012
Action: Correspondence - Regulator Responded

Global Id: T10000004131
Action Type: RESPONSE
Date: 01/18/2013
Action: Soil and Water Investigation Workplan - Addendum - Regulator Responded

Global Id: T10000004131
Action Type: RESPONSE
Date: 11/01/2013
Action: Monitoring Report - Semi-Annually - Regulator Responded

Global Id: T10000004131
Action Type: RESPONSE
Date: 01/29/2014
Action: Monitoring Report - Quarterly - Regulator Responded

Global Id: T10000004131
Action Type: RESPONSE
Date: 05/08/2014
Action: Correspondence - Regulator Responded

Global Id: T10000004131
Action Type: RESPONSE
Date: 03/27/2019
Action: Soil and Water Investigation Workplan - Regulator Responded

Global Id: T10000004131
Action Type: Other

Map ID
Direction
Distance
Elevation

MAP FINDINGS

Site

Database(s)

EDR ID Number
EPA ID Number

EMERALD PROPERTIES (Continued)

S112057297

Date: 05/23/2012
Action: Leak Discovery

Global Id: T1000004131
Action Type: ENFORCEMENT
Date: 07/26/2012
Action: Notice of Responsibility

Global Id: T1000004131
Action Type: ENFORCEMENT
Date: 10/17/2013
Action: Technical Correspondence / Assistance / Other

Global Id: T1000004131
Action Type: ENFORCEMENT
Date: 01/28/2013
Action: Technical Correspondence / Assistance / Other

Global Id: T1000004131
Action Type: ENFORCEMENT
Date: 12/21/2018
Action: Other Report

Global Id: T1000004131
Action Type: ENFORCEMENT
Date: 01/09/2019
Action: Notice of Responsibility

Global Id: T1000004131
Action Type: ENFORCEMENT
Date: 01/03/2013
Action: Technical Correspondence / Assistance / Other

Global Id: T1000004131
Action Type: ENFORCEMENT
Date: 08/06/2012
Action: Technical Correspondence / Assistance / Other

Global Id: T1000004131
Action Type: RESPONSE
Date: 09/07/2012
Action: Soil and Water Investigation Workplan

Global Id: T1000004131
Action Type: RESPONSE
Date: 10/10/2012
Action: Correspondence

Global Id: T1000004131
Action Type: RESPONSE
Date: 01/25/2013
Action: Correspondence

Global Id: T1000004131
Action Type: RESPONSE
Date: 04/08/2013
Action: Site Assessment Report

Map ID
Direction
Distance
Elevation

MAP FINDINGS

Site

Database(s)

EDR ID Number
EPA ID Number

EMERALD PROPERTIES (Continued)

S112057297

Global Id: T10000004131
Action Type: ENFORCEMENT
Date: 09/18/2012
Action: Technical Correspondence / Assistance / Other

Global Id: T10000004131
Action Type: RESPONSE
Date: 07/30/2013
Action: Monitoring Report - Semi-Annually

Global Id: T10000004131
Action Type: ENFORCEMENT
Date: 12/20/2013
Action: Technical Correspondence / Assistance / Other

Global Id: T10000004131
Action Type: ENFORCEMENT
Date: 11/25/2013
Action: Technical Correspondence / Assistance / Other

Global Id: T10000004131
Action Type: ENFORCEMENT
Date: 09/05/2014
Action: Closure/No Further Action Letter

Global Id: T10000004131
Action Type: ENFORCEMENT
Date: 04/26/2019
Action: Technical Correspondence / Assistance / Other

Global Id: T10000004131
Action Type: Other
Date: 05/30/2012
Action: Leak Reported

Global Id: T10000004131
Action Type: ENFORCEMENT
Date: 02/14/2014
Action: Technical Correspondence / Assistance / Other

Global Id: T10000004131
Action Type: ENFORCEMENT
Date: 03/05/2014
Action: Notification - Public Notice of Case Closure

Global Id: T10000004131
Action Type: ENFORCEMENT
Date: 11/15/2019
Action: Closure/No Further Action Letter

Global Id: T10000004131
Action Type: RESPONSE
Date: 06/27/2014
Action: Site Assessment Report

Global Id: T10000004131
Action Type: ENFORCEMENT

Map ID
Direction
Distance
Elevation

MAP FINDINGS

Site

Database(s)

EDR ID Number
EPA ID Number

EMERALD PROPERTIES (Continued)

S112057297

Date: 03/07/2014
Action: Notification - Public Notice of Case Closure

Global Id: T10000004131
Action Type: ENFORCEMENT
Date: 03/07/2013
Action: Notification - Public Notice of Case Closure

Global Id: T10000004131
Action Type: ENFORCEMENT
Date: 02/14/2014
Action: Technical Correspondence / Assistance / Other

Global Id: T10000004131
Action Type: ENFORCEMENT
Date: 03/05/2014
Action: Notice of Responsibility

Global Id: T10000004131
Action Type: ENFORCEMENT
Date: 03/12/2014
Action: Notification - Public Notice of Case Closure

Global Id: T10000004131
Action Type: Other
Date: 05/16/2012
Action: Leak Began

LUST:

Global Id: T10000004131
Status: Open - Case Begin Date
Status Date: 05/16/2012

Global Id: T10000004131
Status: Open - Site Assessment
Status Date: 06/06/2012

Global Id: T10000004131
Status: Open - Eligible for Closure
Status Date: 09/03/2014

Global Id: T10000004131
Status: Completed - Case Closed
Status Date: 09/05/2014

Global Id: T10000004131
Status: Open - Site Assessment
Status Date: 12/21/2018

Global Id: T10000004131
Status: Open - Reopen Case
Status Date: 12/31/2018

Global Id: T10000004131
Status: Open - Site Assessment
Status Date: 12/31/2018

Map ID
Direction
Distance
Elevation

MAP FINDINGS

Site

Database(s)

EDR ID Number
EPA ID Number

EMERALD PROPERTIES (Continued)

S112057297

Global Id: T10000004131
Status: Completed - Case Closed
Status Date: 11/15/2019

CORTESE:

Name: EMERALD PROPERTIES
Address: 4253 MISSION BOULEVARD
City,State,Zip: SAN DIEGO, CA 92109
Region: CORTESE
Envirostor Id: Not reported
Global ID: T10000004131
Site/Facility Type: LUST CLEANUP SITE
Cleanup Status: COMPLETED - CASE CLOSED
Status Date: Not reported
Site Code: Not reported
Latitude: Not reported
Longitude: Not reported
Owner: Not reported
Enf Type: Not reported
Swat R: Not reported
Flag: active
Order No: Not reported
Waste Discharge System No: Not reported
Effective Date: Not reported
Region 2: Not reported
WID Id: Not reported
Solid Waste Id No: Not reported
Waste Management Uit Name: Not reported
File Name: Active Open

SAN DIEGO CO LOP:

Name: EMERALD PROPERTIES
Address: 4253 MISSION BLVD
City,State,Zip: SAN DIEGO, CA 92109
Record ID: DEH2012-LSAM-H39791-001
Record Status: Completed
Opened Date: 06/06/2012
Parcel Number: 423-122-20-00
Case Type: LOP - Local Oversight Program
Historical Name: EMERALD PROPERTIES
SWRCB Global ID: T10000004131
Funding: S - LOP State Fund
Lead Agency: DEH/SAM
Lead Agency Date: 06/06/2012
Census Tract: 79.10
Community: San Diego
Jurisdiction: SAN DIEGO
Watershed Basin Number: 906.3
Water Purveyor: SAN DIEGO
Fire Agency: SAN DIEGO
Latitude: 32.7930953
Longitude: -117.2539365
X MapCoord: 6253144.134
Y MapCoord: 1869830.587

Map ID
Direction
Distance
Elevation

MAP FINDINGS

Site

Database(s)

EDR ID Number
EPA ID Number

EMERALD PROPERTIES (Continued)

S112057297

CERS:

Name: EMERALD PROPERTIES
Address: 4253 MISSION BOULEVARD
City,State,Zip: SAN DIEGO, CA 92109
Site ID: 245225
CERS ID: T10000004131
CERS Description: Leaking Underground Storage Tank Cleanup Site

Affiliation:

Affiliation Type Desc: Regional Board Caseworker
Entity Name: SEAN MCCLAIN - SAN DIEGO RWQCB (REGION 9)
Entity Title: Not reported
Affiliation Address: 2375 NORTHSIDE DRIVE, SUITE 100
Affiliation City: SAN DIEGO
Affiliation State: CA
Affiliation Country: Not reported
Affiliation Zip: Not reported
Affiliation Phone: 6195213374

53
ENE
1/8-1/4
0.220 mi.
1161 ft.

MSP INVESTMENT
1231 GRAND AVE
SAN DIEGO, CA 92109

RCRA NonGen / NLR **1025859954**
CAC003040550

Relative:
Higher
Actual:
42 ft.

RCRA NonGen / NLR:
Date form received by agency: 2019-10-25 00:00:00.0
Facility name: MSP INVESTMENT
Facility address: 1231 GRAND AVE
SAN DIEGO, CA 92109-4260
EPA ID: CAC003040550
Contact: LEO HERRIDGE
Contact address: 1231 GRAND AVE
SAN DIEGO, CA 92109-4260
Contact country: Not reported
Contact telephone: 858-349-0510
Contact email: NANCYL@PWSEI.COM
EPA Region: 09
Classification: Non-Generator
Description: Handler: Non-Generators do not presently generate hazardous waste

Owner/Operator Summary:

Owner/operator name: LEO HERRIDGE
Owner/operator address: 1231 GRAND AVE
SAN DIEGO, CA 92109
Owner/operator country: Not reported
Owner/operator telephone: 858-349-0510
Owner/operator email: Not reported
Owner/operator fax: Not reported
Owner/operator extension: Not reported
Legal status: Other
Owner/Operator Type: Operator
Owner/Op start date: Not reported
Owner/Op end date: Not reported

Owner/operator name: MSP INVESTMENT

Map ID
Direction
Distance
Elevation

MAP FINDINGS

Site

Database(s)

EDR ID Number
EPA ID Number

MSP INVESTMENT (Continued)

1025859954

Owner/operator address: 1231 GRAND AVE
SAN DIEGO, CA 92109
Owner/operator country: Not reported
Owner/operator telephone: 858-349-0510
Owner/operator email: Not reported
Owner/operator fax: Not reported
Owner/operator extension: Not reported
Legal status: Other
Owner/Operator Type: Owner
Owner/Op start date: Not reported
Owner/Op end date: Not reported

Handler Activities Summary:

U.S. importer of hazardous waste: No
Mixed waste (haz. and radioactive): Not reported
Recycler of hazardous waste: No
Transporter of hazardous waste: No
Treater, storer or disposer of HW: No
Underground injection activity: No
On-site burner exemption: No
Furnace exemption: No
Used oil fuel burner: No
Used oil processor: No
User oil refiner: No
Used oil fuel marketer to burner: No
Used oil Specification marketer: No
Used oil transfer facility: No
Used oil transporter: No

Violation Status: No violations found

K54
West
1/8-1/4
0.220 mi.
1163 ft.

CITY OF S.D. FIRE STATION #21
750 GRAND AVE
SAN DIEGO, CA 92109
Site 1 of 11 in cluster K

LUST S101308194
N/A

Relative:
Lower
Actual:
19 ft.

LUST REG 9:
Region: 9
Status: Preliminary site assessment underway
Case Number: 9UT1405
Local Case: H21136-001
Substance: Gasoline
Qty Leaked: Not reported
Abate Method: Not reported
Local Agency: San Diego
How Found: Other Means
How Stopped: Not reported
Source: Not reported
Cause: Not reported
Lead Agency: Local Agency
Case Type: Other ground water affected
Date Found: 05/04/1989
Date Stopped: 05/04/1989
Confirm Date: 05/04/1989
Submit Workplan: Not reported
Prelim Assess: 04/12/1989
Desc Pollution: Not reported

Map ID
Direction
Distance
Elevation

MAP FINDINGS

Site

Database(s)

EDR ID Number
EPA ID Number

CITY OF S.D. FIRE STATION #21 (Continued)

S101308194

Remed Plan: / /
Remed Action: Not reported
Began Monitor: Not reported
Release Date: 05/04/1989
Enforce Date: Not reported
Closed Date: Not reported
Enforce Type: Not reported
Pilot Program: LOP
Basin Number: 906.30
GW Depth: 13'
Beneficial Use: NBNB/EOC
NPDES Number: Not reported
Priority: 2B
File Dispn: File discarded, case closed
Interim Remedial Actions: No
Cleanup and Abatement order Number: Not reported
Waste Discharge Requirement Number: Not reported

K55
West
1/8-1/4
0.220 mi.
1163 ft.
Relative:
Lower
Actual:
19 ft.

SDCTY-FIRE STATION #21
750 GRAND AV
SAN DIEGO, CA 92109
Site 2 of 11 in cluster K

LUST **S104749713**
SAN DIEGO CO. SAM **N/A**
CPS-SLIC
San Diego Co. HMMD
Cortese
HIST CORTESE
CERS

LUST:
Name: SDCTY-FIRE STATION #21
Address: 750 GRAND AV
City,State,Zip: SAN DIEGO, CA 921093904
Lead Agency: SAN DIEGO COUNTY LOP
Case Type: LUST Cleanup Site
Geo Track: http://geotracker.waterboards.ca.gov/profile_report.asp?global_id=T0607300244
Global Id: T0607300244
Latitude: 32.7946399
Longitude: -117.2555106
Status: Completed - Case Closed
Status Date: 05/25/2001
Case Worker: Not reported
RB Case Number: 9UT1405
Local Agency: Not reported
File Location: Local Agency
Local Case Number: H21136-001
Potential Media Affect: Not reported
Potential Contaminants of Concern: Not reported
Site History: Not reported

LUST:
Global Id: T0607300244
Action Type: ENFORCEMENT
Date: 05/30/1989
Action: Notice of Responsibility

Global Id: T0607300244
Action Type: ENFORCEMENT
Date: 05/25/2001
Action: Closure/No Further Action Letter

Map ID
Direction
Distance
Elevation

MAP FINDINGS

Site

Database(s)

EDR ID Number
EPA ID Number

SDCTY-FIRE STATION #21 (Continued)

S104749713

LUST:

Global Id: T0607300244
Status: Open - Case Begin Date
Status Date: 05/25/1989

Global Id: T0607300244
Status: Completed - Case Closed
Status Date: 05/25/2001

SAN DIEGO CO. SAM:

Name: SDCTY-FIRE STATION #21
Address: 750 GRAND AV
City,State,Zip: SAN DIEGO, CA 921093904
Case Number: H21136-001
Agency: DEH Site Assessment & Mitigation
Funding: LOP - Federal Fund
Facility Type: GW With No Beneficial Use Designation
Facility Status: Closed Case
Date: 5/25/2001
Date Began: 5/4/1989

Name: SDCTY-FIRE STATION #21
Address: 750 GRAND AV
City,State,Zip: SAN DIEGO, CA 921093904
Case Number: H21136-002
Agency: DEH Site Assessment & Mitigation
Funding: Non Billable
Facility Type: Failed Integrity Test
Facility Status: Closed Case
Date: 9/13/1994
Date Began: 9/13/1994

CPS-SLIC:

Name: SDCTY-FIRE STATION #21
Address: 750 GRAND AV
City,State,Zip: SAN DIEGO, CA 921093904
Region: STATE
Facility Status: Completed - Case Closed
Status Date: 09/13/1994
Global Id: T0608188607
Lead Agency: SAN DIEGO COUNTY LOP
Lead Agency Case Number: H21136-002
Latitude: 32.794651
Longitude: -117.255254
Case Type: Cleanup Program Site
Case Worker: Not reported
Local Agency: Not reported
RB Case Number: Not reported
File Location: Local Agency
Potential Media Affected: Under Investigation
Potential Contaminants of Concern: Gasoline
Site History: Not reported

[Click here to access the California GeoTracker records for this facility:](#)

Map ID
Direction
Distance
Elevation

MAP FINDINGS

Site

Database(s)

EDR ID Number
EPA ID Number

SDCTY-FIRE STATION #21 (Continued)

S104749713

HMMD SAN DIEGO:

Name: SDCTY-FIRE STATION #21
Address: 750 GRAND AV
City,State,Zip: SAN DIEGO, CA 92109
Permit Number: 121136
Business Type: Not reported
EPA Id Number: CAL000067514
APN: 423-022-06-00
Last HMMD Inspection: 06/04/1996
Facility Telephone: 858-581-9939
Permit Status: INAC
Permit Expiration: Not reported
Date Last Updated: 11/02/2012
Facility Owner: THE CITY OF SAN DIEGO
Facility Mailing Address: 3870 KEARNY VILLA RD
Facility Mailing City: SAN DIEGO
Facility Mailing State: CA
Facility Mailing Zip: 92123-
UST Owner: CITY OF SAN DIEGO
Handle Regulated Hazmat: Not reported
Own Or Operate UST: Not reported
Subject To APSA: Not reported
Generate Haz Waste: Not reported
Treat Haz Waste: Not reported
Generate Medical Waste: Not reported

UST:

UST Name: UNDERGROUND TANK 121136 T001
Last Update: 2012-11-02 14:17:38
Permit Number: 121136
Tank Type: SINGLE WALL
Additional Id: 2101
Capacity Gallons: 550
UST Contents: REGULAR UNLEADED
Other Content Info: REGULAR UNLEADED
Reg Status: REMOVED
Remove Close Date: 1995-06-28 00:00:00
Year Installed: 1978-01-01 00:00:00
Pipe Type: Not reported
Delivery System: Not reported
Monitor Code: 90
UST Monitor Method: NO MONITORING ALTERNATIVE SELECTED. VERIFY AND ENTER MONITORING ALTERNATIVE DURING INSPECTION.

UST Name: UNDERGROUND TANK 121136 T002
Last Update: 2012-11-02 14:17:38
Permit Number: 121136
Tank Type: SINGLE WALL
Additional Id: 1
Capacity Gallons: 550
UST Contents: DIESEL
Other Content Info: DIESEL
Reg Status: REMOVED
Remove Close Date: 1995-06-28 00:00:00
Year Installed: 1978-01-01 00:00:00
Pipe Type: SINGLE WALL
Delivery System: SUCTION

Map ID
Direction
Distance
Elevation

MAP FINDINGS

Site

Database(s)

EDR ID Number
EPA ID Number

SDCTY-FIRE STATION #21 (Continued)

S104749713

Monitor Code: 05
UST Monitor Method: SW TANK DW PIPE W/ POS SHUTOFF-ALARM ON LLD W/ SIRS:SIR ANALY MONTHLY, TANK TEST BIENNIALLY, PIPE TEST ANN 0.1 G/HR OR MO 0.2 G/HR

Name: SDCTY-FIRE STATION #21
Address: 750 GRAND AV
City,State,Zip: SAN DIEGO, CA 92109
Permit Number: 154480
Business Type: 6HK10
EPA Id Number: Not reported
APN: 423-111-18-00
Last HMMMD Inspection: 09/06/2002
Facility Telephone: 858-581-9939
Permit Status: CHNG
Permit Expiration: 09/30/2004
Date Last Updated: 11/02/2012
Facility Owner: CITY OF SAN DIEGO
Facility Mailing Address: 3870 KEARNY VILLA RD
Facility Mailing City: SAN DIEGO
Facility Mailing State: CA
Facility Mailing Zip: 92123-1702
UST Owner: Not reported
Handle Regulated Hazmat: Not reported
Own Or Operate UST: Not reported
Subject To APSA: Not reported
Generate Haz Waste: Not reported
Treat Haz Waste: Not reported
Generate Medical Waste: Not reported

CORTESE:

Name: SDCTY-FIRE STATION #21
Address: 750 GRAND AV
City,State,Zip: SAN DIEGO, CA 921093904
Region: CORTESE
Envirostor Id: Not reported
Global ID: T0607300244
Site/Facility Type: LUST CLEANUP SITE
Cleanup Status: COMPLETED - CASE CLOSED
Status Date: Not reported
Site Code: Not reported
Latitude: Not reported
Longitude: Not reported
Owner: Not reported
Enf Type: Not reported
Swat R: Not reported
Flag: active
Order No: Not reported
Waste Discharge System No: Not reported
Effective Date: Not reported
Region 2: Not reported
WID Id: Not reported
Solid Waste Id No: Not reported
Waste Management Uit Name: Not reported
File Name: Active Open

Map ID
Direction
Distance
Elevation

MAP FINDINGS

Site

Database(s)

EDR ID Number
EPA ID Number

SDCTY-FIRE STATION #21 (Continued)

S104749713

HIST CORTESE:

edr_fname: CITY OF S.D. FIRE STATION
edr_fadd1: 750 GRAND
City,State,Zip: SAN DIEGO, CA
Region: CORTESE
Facility County Code: 37
Reg By: LTNKA
Reg Id: 9UT1405

CERS:

Name: SDCTY-FIRE STATION #21
Address: 750 GRAND AV
City,State,Zip: SAN DIEGO, CA 921093904
Site ID: 244294
CERS ID: T0607300244
CERS Description: Leaking Underground Storage Tank Cleanup Site

Name: SDCTY-FIRE STATION #21
Address: 750 GRAND AV
City,State,Zip: SAN DIEGO, CA 921093904
Site ID: 244294
CERS ID: T0608188607
CERS Description: Cleanup Program Site

K56
West
1/8-1/4
0.220 mi.
1163 ft.

SDCTY-FIRE STATION #21
750 GRAND AVE
SAN DIEGO, CA 92109
Site 3 of 11 in cluster K

SWEEPS UST S100731956
N/A

Relative:
Lower
Actual:
19 ft.

SWEEPS UST:
Name: SDCTY-FIRE STATION #21
Address: 750 GRAND AVE
City: SAN DIEGO
Status: Active
Comp Number: 21136
Number: 9
Board Of Equalization: 44-023447
Referral Date: Not reported
Action Date: 06-26-92
Created Date: 02-29-88
Owner Tank Id: Not reported
SWRCB Tank Id: 37-000-021136-000002
Tank Status: A
Capacity: 550
Active Date: Not reported
Tank Use: M.V. FUEL
STG: P
Content: OTHER
Number Of Tanks: 1

Name: SDCTY-FIRE STATION #21
Address: 750 GRAND AVE
City: SAN DIEGO
Status: Not reported
Comp Number: 21136
Number: Not reported

Map ID
Direction
Distance
Elevation

MAP FINDINGS

Site

Database(s)

EDR ID Number
EPA ID Number

SDCTY-FIRE STATION #21 (Continued)

S100731956

Board Of Equalization: 44-023447
Referral Date: Not reported
Action Date: Not reported
Created Date: Not reported
Owner Tank Id: Not reported
SWRCB Tank Id: 37-000-021136-000001
Tank Status: Not reported
Capacity: 550
Active Date: Not reported
Tank Use: M.V. FUEL
STG: PRODUCT
Content: REG UNLEADED
Number Of Tanks: 1

K57
West
1/8-1/4
0.220 mi.
1163 ft.

SDCTY FIRE STATION #21
750 GRAND AVE
SAN DIEGO, CA 92109
Site 4 of 11 in cluster K

RCRA NonGen / NLR **1024789591**
CAL000067514

Relative:
Lower
Actual:
19 ft.

RCRA NonGen / NLR:
Date form received by agency: 1992-03-11 00:00:00.0
Facility name: SDCTY FIRE STATION #21
Facility address: 750 GRAND AVE
SAN DIEGO, CA 92109-3904
EPA ID: CAL000067514
Mailing address: 9601 RIDGEHAVEN CT
STE 320
SAN DIEGO, CA 92123-1636
Contact: JOY NEWMAN
Contact address: 9601 RIDGEHAVEN CT. SUITE 310
SAN DIEGO, CA 92123
Contact country: Not reported
Contact telephone: 858-573-1204
Contact email: JNEWMAN@SANDIEGO.GOV
EPA Region: 09
Classification: Non-Generator
Description: Handler: Non-Generators do not presently generate hazardous waste

Owner/Operator Summary:
Owner/operator name: CITY OF SAN DIEGO
Owner/operator address: 9601 RIDGEHAVEN CT STE 320
SAN DIEGO, CA 92123
Owner/operator country: Not reported
Owner/operator telephone: 858-573-1204
Owner/operator email: Not reported
Owner/operator fax: Not reported
Owner/operator extension: Not reported
Legal status: Other
Owner/Operator Type: Owner
Owner/Op start date: Not reported
Owner/Op end date: Not reported
Owner/operator name: JOY NEWMAN
Owner/operator address: 9601 RIDGEHAVEN CT. SUITE 310
SAN DIEGO, CA 92123
Owner/operator country: Not reported

Map ID
Direction
Distance
Elevation

MAP FINDINGS

Site

Database(s)

EDR ID Number
EPA ID Number

SDCTY FIRE STATION #21 (Continued)

1024789591

Owner/operator telephone: 858-573-1204
Owner/operator email: Not reported
Owner/operator fax: Not reported
Owner/operator extension: Not reported
Legal status: Other
Owner/Operator Type: Operator
Owner/Op start date: Not reported
Owner/Op end date: Not reported

Handler Activities Summary:

U.S. importer of hazardous waste: No
Mixed waste (haz. and radioactive): No
Recycler of hazardous waste: No
Transporter of hazardous waste: No
Treater, storer or disposer of HW: No
Underground injection activity: No
On-site burner exemption: No
Furnace exemption: No
Used oil fuel burner: No
Used oil processor: No
User oil refiner: No
Used oil fuel marketer to burner: No
Used oil Specification marketer: No
Used oil transfer facility: No
Used oil transporter: No

Violation Status: No violations found

K58
WSW
1/8-1/4
0.224 mi.
1181 ft.

RALPHS GROCERY #207
4315 MISSION BLVD
SAN DIEGO, CA 92109

RCRA NonGen / NLR **1024818487**
CAL000325828

Site 5 of 11 in cluster K

Relative:
Lower
Actual:
15 ft.

RCRA NonGen / NLR:
Date form received by agency: 2007-10-17 00:00:00.0
Facility name: RALPHS GROCERY #207
Facility address: 4315 MISSION BLVD
SAN DIEGO, CA 92109-3917
EPA ID: CAL000325828
Mailing address: P.O. BOX 54143
LOS ANGELES, CA 90054-0000
Contact: SHERRIE WALTERS
Contact address: 1100 W. ARTESIA BLVD.
COMPTON, CA 90220
Contact country: Not reported
Contact telephone: 310-884-4016
Contact email: SHERRIE.WALTERS@RALPHS.COM
EPA Region: 09
Classification: Non-Generator
Description: Handler: Non-Generators do not presently generate hazardous waste

Owner/Operator Summary:

Owner/operator name: RALPHS GROCERY CO
Owner/operator address: PO BOX 54143
LOS ANGELES, CA 90054
Owner/operator country: Not reported
Owner/operator telephone: 310-884-4016

Map ID
Direction
Distance
Elevation

MAP FINDINGS

Site

Database(s)

EDR ID Number
EPA ID Number

RALPHS GROCERY #207 (Continued)

1024818487

Owner/operator email: Not reported
Owner/operator fax: Not reported
Owner/operator extension: Not reported
Legal status: Other
Owner/Operator Type: Owner
Owner/Op start date: Not reported
Owner/Op end date: Not reported

Owner/operator name: SHERRIE WALTERS
Owner/operator address: 1100 W. ARTESIA BLVD.
COMPTON, CA 90220

Owner/operator country: Not reported
Owner/operator telephone: 310-884-4016
Owner/operator email: Not reported
Owner/operator fax: Not reported
Owner/operator extension: Not reported
Legal status: Other
Owner/Operator Type: Operator
Owner/Op start date: Not reported
Owner/Op end date: Not reported

Handler Activities Summary:

U.S. importer of hazardous waste: No
Mixed waste (haz. and radioactive): No
Recycler of hazardous waste: No
Transporter of hazardous waste: No
Treater, storer or disposer of HW: No
Underground injection activity: No
On-site burner exemption: No
Furnace exemption: No
Used oil fuel burner: No
Used oil processor: No
Used oil refiner: No
Used oil fuel marketer to burner: No
Used oil Specification marketer: No
Used oil transfer facility: No
Used oil transporter: No

Violation Status: No violations found

K59
WSW
1/8-1/4
0.224 mi.
1181 ft.

PB HOLDINGS LP
4315 MISSION BLVD
PACIFIC BEACH, CA 92109

RCRA NonGen / NLR **1024747325**
CAC002967099

Site 6 of 11 in cluster K

Relative:
Lower
Actual:
15 ft.

RCRA NonGen / NLR:
Date form received by agency: 2018-06-19 00:00:00.0
Facility name: PB HOLDINGS LP
Facility address: 4315 MISSION BLVD
PACIFIC BEACH, CA 92109
EPA ID: CAC002967099
Mailing address: 5 HUTTON CENTRE DR STE 860
SANTA ANA, CA 92707
Contact: TIM NELSON
Contact address: 5 HUTTON CENTRE DR STE 860
SANTA ANA, CA 92707
Contact country: Not reported

Map ID
Direction
Distance
Elevation

MAP FINDINGS

Site

Database(s)

EDR ID Number
EPA ID Number

PB HOLDINGS LP (Continued)

1024747325

Contact telephone: 714-957-2482
Contact email: TN@AGUSA.NET
EPA Region: 09
Classification: Non-Generator
Description: Handler: Non-Generators do not presently generate hazardous waste

Owner/Operator Summary:

Owner/operator name: TIM NELSON
Owner/operator address: 5 HUTTON CENTRE DR STE 860
SANTA ANA, CA 92707

Owner/operator country: Not reported
Owner/operator telephone: 714-957-2482
Owner/operator email: Not reported
Owner/operator fax: Not reported
Owner/operator extension: Not reported
Legal status: Other
Owner/Operator Type: Owner
Owner/Op start date: Not reported
Owner/Op end date: Not reported

Owner/operator name: TIM NELSON
Owner/operator address: 5 HUTTON CENTRE DR STE 860
SANTA ANA, CA 92707

Owner/operator country: Not reported
Owner/operator telephone: 714-957-2482
Owner/operator email: Not reported
Owner/operator fax: Not reported
Owner/operator extension: Not reported
Legal status: Other
Owner/Operator Type: Operator
Owner/Op start date: Not reported
Owner/Op end date: Not reported

Handler Activities Summary:

U.S. importer of hazardous waste: No
Mixed waste (haz. and radioactive): No
Recycler of hazardous waste: No
Transporter of hazardous waste: No
Treater, storer or disposer of HW: No
Underground injection activity: No
On-site burner exemption: No
Furnace exemption: No
Used oil fuel burner: No
Used oil processor: No
Used oil refiner: No
Used oil fuel marketer to burner: No
Used oil Specification marketer: No
Used oil transfer facility: No
Used oil transporter: No

Violation Status: No violations found

Map ID
Direction
Distance
Elevation

MAP FINDINGS

Site

Database(s)

EDR ID Number
EPA ID Number

K60
WSW
1/8-1/4
0.224 mi.
1181 ft.
BACK IN A FLASH
4315 MISSION BL
SAN DIEGO, CA 92109
Site 7 of 11 in cluster K

LUST **S101541538**
SAN DIEGO CO. SAM
San Diego Co. HMMD
CERS HAZ WASTE
Cortese
CERS
N/A

Relative:
Lower

Actual:
15 ft.

LUST REG 9:

Region: 9
Status: Case Closed
Case Number: 9UT3348
Local Case: H23586-001
Substance: Regular Gasoline
Qty Leaked: 0
Abate Method: Excavate and Dispose - remove contaminated soil and dispose in approved site
Local Agency: San Diego
How Found: Not reported
How Stopped: Not reported
Source: Not reported
Cause: Not reported
Lead Agency: Local Agency
Case Type: Other ground water affected
Date Found: 08/07/1990
Date Stopped: / /
Confirm Date: 08/07/1990
Submit Workplan: Not reported
Prelim Assess: 04/27/1992
Desc Pollution: Not reported
Remed Plan: / /
Remed Action: Not reported
Began Monitor: Not reported
Release Date: 08/07/1990
Enforce Date: 4/28/92
Closed Date: 11/22/95
Enforce Type: SEL
Pilot Program: LOP
Basin Number: 906.30
GW Depth: 8'
Beneficial Use: NBNOC
NPDES Number: Not reported
Priority: 2B
File Disp: Administratively opened on database, however no file physically exists
Interim Remedial Actions: Not reported
Cleanup and Abatement order Number: Not reported
Waste Discharge Requirement Number: Not reported

SAN DIEGO CO. SAM:

Name: BACK IN A FLASH
Address: 4315 MISSION BL
City,State,Zip: SAN DIEGO, CA 92109
Case Number: H23586-001
Agency: DEH Site Assessment & Mitigation
Funding: LOP - Federal Fund
Facility Type: GW With No Beneficial Use Designation
Facility Status: Closed Case
Date: 11/22/1995
Date Began: 8/7/1990

Map ID
Direction
Distance
Elevation

MAP FINDINGS

Site

Database(s)

EDR ID Number
EPA ID Number

BACK IN A FLASH (Continued)

S101541538

HMMD SAN DIEGO:

Name: RALPHS GROCERY CO #207
Address: 4315 MISSION BLVD
City,State,Zip: SAN DIEGO, CA 92109
Permit Number: 211210
Business Type: 6HK42
EPA Id Number: CAL000325828
APN: 423-121-01-00
Last HMMD Inspection: 08/24/2011
Facility Telephone: 858-273-0778
Permit Status: OPEN
Permit Expiration: 03/31/2013
Date Last Updated: 11/02/2012
Facility Owner: RALPHS GROCERY CO
Facility Mailing Address: PO BOX 54143
Facility Mailing City: LOS ANGELES
Facility Mailing State: CA
Facility Mailing Zip: 90054-0143
UST Owner: Not reported
Handle Regulated Hazmat: Y
Own Or Operate UST: Not reported
Subject To APSA: Not reported
Generate Haz Waste: Y
Treat Haz Waste: Not reported
Generate Medical Waste: Not reported

Inventory Active Permits (not SQG Medical):

Permit Number: 211210
Update Date: 11/02/2012
Case Number: 74-98-6
Name: PROPANE
Other Information: Not reported
Material Waste: Material
Hazardous Categories 1: PRESSURE RELEASE
Hazardous Categories 2: Not reported

Permit Number: 211210
Update Date: 11/02/2012
Case Number: Not reported
Name: WASTE 123 UNSPECIFIED ALKALINE SOL'N
Other Information: WASTE CORROSIDE - BASES
Material Waste: Waste
Hazardous Categories 1: Not reported
Hazardous Categories 2: Not reported

Permit Number: 211210
Update Date: 11/02/2012
Case Number: Not reported
Name: WASTE 141 OFF-SPEC,AGED,SURPL INORGANICS
Other Information: OXIDIZERS
Material Waste: Waste
Hazardous Categories 1: Not reported
Hazardous Categories 2: Not reported

Permit Number: 211210
Update Date: 11/02/2012
Case Number: Not reported

Map ID
Direction
Distance
Elevation

MAP FINDINGS

Site

Database(s)

EDR ID Number
EPA ID Number

BACK IN A FLASH (Continued)

S101541538

Name: WASTE 214 UNSPEC SOLVENT MIXTURE
Other Information: AEROSOLS
Material Waste: Waste
Hazardous Categories 1: Not reported
Hazardous Categories 2: Not reported

Permit Number: 211210
Update Date: 11/02/2012
Case Number: Not reported

Name: WASTE 331 OFF-SPEC,AGED,SURPLUS ORGANICS
Other Information: FLAMM LIQUIDS
Material Waste: Waste
Hazardous Categories 1: Not reported
Hazardous Categories 2: Not reported

Permit Number: 211210
Update Date: 11/02/2012
Case Number: Not reported

Name: WASTE 352 ORGANIC SOLIDS (OTHER)
Other Information: FLAMM SOLIDS
Material Waste: Waste
Hazardous Categories 1: Not reported
Hazardous Categories 2: Not reported

Permit Number: 211210
Update Date: 11/02/2012
Case Number: Not reported

Name: WASTE 791 LIQUIDS WITH PH <OR= 2
Other Information: CORROSIVE - ACIDIC
Material Waste: Waste
Hazardous Categories 1: Not reported
Hazardous Categories 2: Not reported

Permit Number: 211210
Update Date: 11/02/2012
Case Number: Not reported

Name: WASTE 902 INFECTIOUS WASTE, SHARPS
Other Information: SHARPS
Material Waste: Waste
Hazardous Categories 1: Not reported
Hazardous Categories 2: Not reported

Violations Active Permits:

Permit Number: 211210
Update Date: 11/02/2012
Inspection Date: 11/13/2009
Violation Code: 6HV1009
Violation: HMBP: INADEQUATE SITE MAP
Violation Citation: Business Plan does not have a site map which provides sufficient or complete information for emergency response agencies. HSC 25509(a)(5) & 25505(a)(2)

Activity: ACTIVE

Permit Number: 211210
Update Date: 11/02/2012
Inspection Date: 11/13/2009
Violation Code: 6HV0226

Map ID
Direction
Distance
Elevation

MAP FINDINGS

Site

Database(s)

EDR ID Number
EPA ID Number

BACK IN A FLASH (Continued)

S101541538

Violation: HW NOT ACCUMULATED IN TANK/CONTAINER
Violation Citation: Did not accumulate waste in container or tank. 66262.34 (d)(2)
Activity: ACTIVE

Permit Number: 211210
Update Date: 11/02/2012
Inspection Date: 11/13/2009
Violation Code: 6HV0227
Violation: HAZWASTE TANK/CONTAINER W/O LABEL/DATE
Violation Citation: Failed to properly label/date hazardous waste container &/or tank.
66262.34(f)
Activity: ACTIVE

Permit Number: 211210
Update Date: 11/02/2012
Inspection Date: 11/13/2009
Violation Code: 6HV0407
Violation: EMPLOYEE TRAINING NOT ADEQUATE
Violation Citation: Employee training program for small quantity generator of hazardous
waste is inadequate. CFR 262.34(d)(5)(iii)
Activity: ACTIVE

Name: RALPHS GROCERY #207
Address: 4315 MISSION BLVD
City,State,Zip: SAN DIEGO, CA 92109
Permit Number: Not reported
Business Type: Not reported
EPA Id Number: CAL000325828
APN: Not reported
Last HMMMD Inspection: Not reported
Facility Telephone: 8582730778
Permit Status: Permit Renewed
Permit Expiration: Not reported
Date Last Updated: 05/06/2019
Facility Owner: Not reported
Facility Mailing Address: P.O. Box 54143, Los Angeles, CA 90054
Facility Mailing City: Not reported
Facility Mailing State: Not reported
Facility Mailing Zip: Not reported
UST Owner: N
Handle Regulated Hazmat: Not reported
Own Or Operate UST: Not reported
Subject To APSA: Not reported
Generate Haz Waste: Y
Treat Haz Waste: N
Generate Medical Waste: Not reported

Inspection Violation:
Record ID: DEH2009-HUPFP-211210
Permit Status: Permit Renewed
Active Permit: Y
Facility Id Number: 37-000-211210
Program Element: Hazardous Waste Generator
Inspection Type: Routine
Inspection Number: 4099307
Return To Compliance Date: 2015-03-13T00:00:00.000
Nov: No

Map ID
Direction
Distance
Elevation

MAP FINDINGS

Site

Database(s)

EDR ID Number
EPA ID Number

BACK IN A FLASH (Continued)

S101541538

Violation Classification: Minor
Underground Storage Tank Id: Not reported
Container/Tank Id: Not reported
Last Update: 2020-02-28T02:55:38.000
Inspection Date: 2015-03-12T00:00:00.000
Violation Code: 3020001 Failure to ensure employees are familiar with the handling and compliance of hazardous waste regulations and emergency response. 22 CCR 12 66262.34(d)(2); 40 CFR 1 262.34(d)(5)(iii)

Waste and Materials:

Record ID: DEH2009-HUPFP-211210
Permit Status: Permit Renewed
Active Permit: Y
Child Record Id: DEH2016-HWAST-0101949
Trade Secret: N
Hazardous Material Type: Not reported
Last Updated: 2017-02-28T01:08:59.000
Chemical Name: Waste Bleach
Common Name: Waste Bleach
Case Number: Not reported

Record ID: DEH2009-HUPFP-211210
Permit Status: Permit Renewed
Active Permit: Y
Child Record Id: DEH2016-HCHEM-0121872
Trade Secret: N
Hazardous Material Type: Pure
Last Updated: 2017-02-28T01:08:59.000
Chemical Name: Helium
Common Name: Helium
Case Number: 7440-59-7

Record ID: DEH2009-HUPFP-211210
Permit Status: Permit Renewed
Active Permit: Y
Child Record Id: DEH2016-HCHEM-0121873
Trade Secret: N
Hazardous Material Type: Pure
Last Updated: 2017-02-28T01:08:59.000
Chemical Name: Liquefied Petroleum Gas
Common Name: Propane
Case Number: 74-98-6

Record ID: DEH2009-HUPFP-211210
Permit Status: Permit Renewed
Active Permit: Y
Child Record Id: DEH2016-HWAST-0101948
Trade Secret: N
Hazardous Material Type: Not reported
Last Updated: 2017-02-28T01:08:59.000
Chemical Name: Medical Waste - Sharps
Common Name: Medical Waste - Sharps
Case Number: Not reported

Record ID: DEH2009-HUPFP-211210
Permit Status: Permit Renewed
Active Permit: Y

Map ID
Direction
Distance
Elevation

MAP FINDINGS

Site

Database(s)

EDR ID Number
EPA ID Number

BACK IN A FLASH (Continued)

S101541538

Child Record Id: DEH2016-HWAST-0101950
Trade Secret: N
Hazardous Material Type: Not reported
Last Updated: 2017-02-28T01:08:59.000
Chemical Name: Waste Corrosive Acid
Common Name: Waste Corrosive Acid
Case Number: Not reported

Record ID: DEH2009-HUPFP-211210
Permit Status: Permit Renewed
Active Permit: Y
Child Record Id: DEH2016-HWAST-0101951
Trade Secret: N
Hazardous Material Type: Not reported
Last Updated: 2017-02-28T01:08:59.000
Chemical Name: Waste Corrosive Bases
Common Name: Waste Corrosive Bases
Case Number: Not reported

Record ID: DEH2009-HUPFP-211210
Permit Status: Permit Renewed
Active Permit: Y
Child Record Id: DEH2016-HWAST-0101952
Trade Secret: N
Hazardous Material Type: Not reported
Last Updated: 2017-02-28T01:08:59.000
Chemical Name: Waste Flammable Liquids
Common Name: Waste Flammable Liquids
Case Number: Not reported

Record ID: DEH2009-HUPFP-211210
Permit Status: Permit Renewed
Active Permit: Y
Child Record Id: DEH2016-HWAST-0101953
Trade Secret: N
Hazardous Material Type: Not reported
Last Updated: 2017-02-28T01:08:59.000
Chemical Name: Waste Pharmaceuticals, not P-listed
Common Name: Waste Pharmaceuticals, not P-listed
Case Number: Not reported

Record ID: DEH2009-HUPFP-211210
Permit Status: Permit Renewed
Active Permit: Y
Child Record Id: DEH2016-HWAST-0101954
Trade Secret: N
Hazardous Material Type: Not reported
Last Updated: 2017-02-28T01:08:59.000
Chemical Name: Waste P-listed Pharmaceuticals
Common Name: Waste P-listed Pharmaceuticals
Case Number: Not reported

Record ID: DEH2009-HUPFP-211210
Permit Status: Permit Renewed
Active Permit: Y
Child Record Id: DEH2016-HWAST-0101955
Trade Secret: N

Map ID
Direction
Distance
Elevation

MAP FINDINGS

Site

Database(s)

EDR ID Number
EPA ID Number

BACK IN A FLASH (Continued)

S101541538

Hazardous Material Type: Not reported
Last Updated: 2017-02-28T01:08:59.000
Chemical Name: Waste Toxics
Common Name: Waste Toxics
Case Number: Not reported

Record ID: DEH2009-HUPFP-211210
Permit Status: Permit Renewed
Active Permit: Y
Child Record Id: DEH2019-HCHEM-0215474
Trade Secret: N
Hazardous Material Type: Pure
Last Updated: 2019-05-06T16:36:59.000
Chemical Name: Liquified Petroleum Gas
Common Name: Propane
Case Number: 74-98-6

Record ID: DEH2009-HUPFP-211210
Permit Status: Permit Renewed
Active Permit: Y
Child Record Id: DEH2019-HCHEM-0215475
Trade Secret: N
Hazardous Material Type: Pure
Last Updated: 2019-05-06T16:36:59.000
Chemical Name: Chlorodifluoromethane
Common Name: R-22
Case Number: 75-45-6

Record ID: DEH2009-HUPFP-211210
Permit Status: Permit Renewed
Active Permit: Y
Child Record Id: DEH2019-HCHEM-0215476
Trade Secret: N
Hazardous Material Type: Mixture
Last Updated: 2019-05-06T16:36:59.000
Chemical Name: R-404A
Common Name: R-404A
Case Number: Not reported

Record ID: DEH2009-HUPFP-211210
Permit Status: Permit Renewed
Active Permit: Y
Child Record Id: DEH2019-HCHEM-0215477
Trade Secret: N
Hazardous Material Type: Mixture
Last Updated: 2019-05-06T16:36:59.000
Chemical Name: Refrigerant R407A
Common Name: R-407A
Case Number: Not reported

Record ID: DEH2009-HUPFP-211210
Permit Status: Permit Renewed
Active Permit: Y
Child Record Id: DEH2019-HWAST-0185647
Trade Secret: N
Hazardous Material Type: Not reported
Last Updated: 2019-05-06T16:36:59.000

Map ID
Direction
Distance
Elevation

MAP FINDINGS

Site

Database(s)

EDR ID Number
EPA ID Number

BACK IN A FLASH (Continued)

S101541538

Chemical Name:	Waste Corrosive Bases
Common Name:	Waste Corrosive Bases
Case Number:	Not reported
Record ID:	DEH2009-HUPFP-211210
Permit Status:	Permit Renewed
Active Permit:	Y
Child Record Id:	DEH2019-HWAST-0185648
Trade Secret:	N
Hazardous Material Type:	Not reported
Last Updated:	2019-05-06T16:36:59.000
Chemical Name:	Medical Waste - Sharps
Common Name:	Medical Waste - Sharps
Case Number:	Not reported
Record ID:	DEH2009-HUPFP-211210
Permit Status:	Permit Renewed
Active Permit:	Y
Child Record Id:	DEH2019-HWAST-0185649
Trade Secret:	N
Hazardous Material Type:	Not reported
Last Updated:	2019-05-06T16:36:59.000
Chemical Name:	Variable
Common Name:	Variable
Case Number:	Not reported
Record ID:	DEH2009-HUPFP-211210
Permit Status:	Permit Renewed
Active Permit:	Y
Child Record Id:	DEH2019-HWAST-0185650
Trade Secret:	N
Hazardous Material Type:	Not reported
Last Updated:	2019-05-06T16:36:59.000
Chemical Name:	Waste Pharmaceuticals not P-listed
Common Name:	Waste Pharmaceuticals not P-listed
Case Number:	Not reported
Record ID:	DEH2009-HUPFP-211210
Permit Status:	Permit Renewed
Active Permit:	Y
Child Record Id:	DEH2019-HWAST-0185651
Trade Secret:	N
Hazardous Material Type:	Not reported
Last Updated:	2019-05-06T16:36:59.000
Chemical Name:	Waste Bleach
Common Name:	Waste Bleach
Case Number:	Not reported
Record ID:	DEH2009-HUPFP-211210
Permit Status:	Permit Renewed
Active Permit:	Y
Child Record Id:	DEH2019-HWAST-0185652
Trade Secret:	N
Hazardous Material Type:	Not reported
Last Updated:	2019-05-06T16:36:59.000
Chemical Name:	Waste Corrosive Acid
Common Name:	Waste Corrosive Acid

Map ID
Direction
Distance
Elevation

MAP FINDINGS

Site

Database(s)

EDR ID Number
EPA ID Number

BACK IN A FLASH (Continued)

S101541538

Case Number: Not reported

Record ID: DEH2009-HUPFP-211210
Permit Status: Permit Renewed
Active Permit: Y
Child Record Id: DEH2019-HWAST-0185653
Trade Secret: N
Hazardous Material Type: Not reported
Last Updated: 2019-05-06T16:36:59.000
Chemical Name: Waste Aerosols
Common Name: Waste Aerosols
Case Number: Not reported

Record ID: DEH2009-HUPFP-211210
Permit Status: Permit Renewed
Active Permit: Y
Child Record Id: DEH2019-HWAST-0185654
Trade Secret: N
Hazardous Material Type: Not reported
Last Updated: 2019-05-06T16:36:59.000
Chemical Name: Waste Flammables
Common Name: Waste Flammable
Case Number: Not reported

Record ID: DEH2009-HUPFP-211210
Permit Status: Permit Renewed
Active Permit: Y
Child Record Id: DEH2019-HWAST-0185655
Trade Secret: N
Hazardous Material Type: Not reported
Last Updated: 2019-05-06T16:36:59.000
Chemical Name: Waste Toxics
Common Name: Waste Toxics
Case Number: Not reported

Record ID: DEH2009-HUPFP-211210
Permit Status: Permit Renewed
Active Permit: Y
Child Record Id: DEH2017-HCHEM-0140906
Trade Secret: N
Hazardous Material Type: Pure
Last Updated: 2017-05-10T01:18:01.000
Chemical Name: Liquefied Petroleum Gas
Common Name: Propane
Case Number: 74-98-6

Record ID: DEH2009-HUPFP-211210
Permit Status: Permit Renewed
Active Permit: Y
Child Record Id: DEH2017-HWAST-0119480
Trade Secret: N
Hazardous Material Type: Not reported
Last Updated: 2017-05-10T01:18:02.000
Chemical Name: Waste Corrosive Bases
Common Name: Waste Corrosive Bases
Case Number: Not reported

Map ID
Direction
Distance
Elevation

MAP FINDINGS

Site

Database(s)

EDR ID Number
EPA ID Number

BACK IN A FLASH (Continued)

S101541538

Record ID: DEH2009-HUPFP-211210
Permit Status: Permit Renewed
Active Permit: Y
Child Record Id: DEH2017-HWAST-0119481
Trade Secret: N
Hazardous Material Type: Not reported
Last Updated: 2017-05-10T01:18:02.000
Chemical Name: Medical Waste - Sharps
Common Name: Medical Waste - Sharps
Case Number: Not reported

Record ID: DEH2009-HUPFP-211210
Permit Status: Permit Renewed
Active Permit: Y
Child Record Id: DEH2017-HWAST-0119482
Trade Secret: N
Hazardous Material Type: Not reported
Last Updated: 2017-05-10T01:18:02.000
Chemical Name: Waste Pharmaceuticals not P-listed
Common Name: Waste Pharmaceuticals not P-listed
Case Number: Not reported

Record ID: DEH2009-HUPFP-211210
Permit Status: Permit Renewed
Active Permit: Y
Child Record Id: DEH2017-HWAST-0119483
Trade Secret: N
Hazardous Material Type: Not reported
Last Updated: 2017-05-10T01:18:02.000
Chemical Name: Waste Pharmaceuticals P-listed
Common Name: Waste Pharmaceuticals P-listed
Case Number: Not reported

Record ID: DEH2009-HUPFP-211210
Permit Status: Permit Renewed
Active Permit: Y
Child Record Id: DEH2017-HWAST-0119484
Trade Secret: N
Hazardous Material Type: Not reported
Last Updated: 2017-05-10T01:18:02.000
Chemical Name: Waste Bleach
Common Name: Waste Bleach
Case Number: Not reported

Record ID: DEH2009-HUPFP-211210
Permit Status: Permit Renewed
Active Permit: Y
Child Record Id: DEH2017-HWAST-0119485
Trade Secret: N
Hazardous Material Type: Not reported
Last Updated: 2017-05-10T01:18:02.000
Chemical Name: Waste Corrosive Acid
Common Name: Waste Corrosive Acid
Case Number: Not reported

Record ID: DEH2009-HUPFP-211210
Permit Status: Permit Renewed

Map ID
Direction
Distance
Elevation

MAP FINDINGS

Site

Database(s)

EDR ID Number
EPA ID Number

BACK IN A FLASH (Continued)

S101541538

Active Permit: Y
Child Record Id: DEH2017-HWAST-0119486
Trade Secret: N
Hazardous Material Type: Not reported
Last Updated: 2017-05-10T01:18:02.000
Chemical Name: Waste Aerosols
Common Name: Waste Aerosols
Case Number: Not reported

Record ID: DEH2009-HUPFP-211210
Permit Status: Permit Renewed
Active Permit: Y
Child Record Id: DEH2017-HWAST-0119487
Trade Secret: N
Hazardous Material Type: Not reported
Last Updated: 2017-05-10T01:18:02.000
Chemical Name: Waste Flammables
Common Name: Waste Flammables
Case Number: Not reported

Record ID: DEH2009-HUPFP-211210
Permit Status: Permit Renewed
Active Permit: Y
Child Record Id: DEH2017-HWAST-0119488
Trade Secret: N
Hazardous Material Type: Not reported
Last Updated: 2017-05-10T01:18:02.000
Chemical Name: Waste Toxics
Common Name: Waste Toxics
Case Number: Not reported

Record ID: DEH2009-HUPFP-211210
Permit Status: Permit Renewed
Active Permit: Y
Child Record Id: DEH2018-HWAST-0145773
Trade Secret: N
Hazardous Material Type: Not reported
Last Updated: 2018-03-24T02:33:21.000
Chemical Name: Waste Bleach
Common Name: Waste Bleach
Case Number: Not reported

Record ID: DEH2009-HUPFP-211210
Permit Status: Permit Renewed
Active Permit: Y
Child Record Id: DEH2018-HCHEM-0171541
Trade Secret: N
Hazardous Material Type: Pure
Last Updated: 2018-03-24T02:33:21.000
Chemical Name: Liquified Petroleum Gas
Common Name: Propane
Case Number: 74-98-6

Record ID: DEH2009-HUPFP-211210
Permit Status: Permit Renewed
Active Permit: Y
Child Record Id: DEH2018-HWAST-0145765

Map ID
Direction
Distance
Elevation

MAP FINDINGS

Site

Database(s)

EDR ID Number
EPA ID Number

BACK IN A FLASH (Continued)

S101541538

Trade Secret: N
Hazardous Material Type: Not reported
Last Updated: 2018-03-24T02:33:21.000
Chemical Name: Waste Corrosive Acid
Common Name: Waste Corrosive Acid
Case Number: Not reported

Record ID: DEH2009-HUPFP-211210
Permit Status: Permit Renewed
Active Permit: Y
Child Record Id: DEH2018-HWAST-0145766
Trade Secret: N
Hazardous Material Type: Not reported
Last Updated: 2018-03-24T02:33:21.000
Chemical Name: Medical Waste - Sharps
Common Name: Medical Waste - Sharps
Case Number: Not reported

Record ID: DEH2009-HUPFP-211210
Permit Status: Permit Renewed
Active Permit: Y
Child Record Id: DEH2018-HWAST-0145767
Trade Secret: N
Hazardous Material Type: Not reported
Last Updated: 2018-03-24T02:33:21.000
Chemical Name: Waste Pharmaceuticals not P-listed
Common Name: Waste Pharmaceuticals not P-listed
Case Number: Not reported

Record ID: DEH2009-HUPFP-211210
Permit Status: Permit Renewed
Active Permit: Y
Child Record Id: DEH2018-HWAST-0145768
Trade Secret: N
Hazardous Material Type: Not reported
Last Updated: 2018-03-24T02:33:21.000
Chemical Name: Waste Pharmaceuticals P-listed
Common Name: Waste Pharmaceuticals P-listed
Case Number: Not reported

Record ID: DEH2009-HUPFP-211210
Permit Status: Permit Renewed
Active Permit: Y
Child Record Id: DEH2018-HWAST-0145769
Trade Secret: N
Hazardous Material Type: Not reported
Last Updated: 2018-03-24T02:33:21.000
Chemical Name: Waste Toxics
Common Name: Waste Toxics
Case Number: Not reported

Record ID: DEH2009-HUPFP-211210
Permit Status: Permit Renewed
Active Permit: Y
Child Record Id: DEH2018-HWAST-0145770
Trade Secret: N
Hazardous Material Type: Not reported

Map ID
Direction
Distance
Elevation

MAP FINDINGS

Site

Database(s)

EDR ID Number
EPA ID Number

BACK IN A FLASH (Continued)

S101541538

Last Updated: 2018-03-24T02:33:21.000
Chemical Name: Waste Corrosive Bases
Common Name: Waste Corrosive Bases
Case Number: Not reported

Record ID: DEH2009-HUPFP-211210
Permit Status: Permit Renewed
Active Permit: Y
Child Record Id: DEH2018-HWAST-0145771
Trade Secret: N
Hazardous Material Type: Not reported
Last Updated: 2018-03-24T02:33:21.000
Chemical Name: Waste Aerosols
Common Name: Waste Aerosols
Case Number: Not reported

Record ID: DEH2009-HUPFP-211210
Permit Status: Permit Renewed
Active Permit: Y
Child Record Id: DEH2018-HWAST-0145772
Trade Secret: N
Hazardous Material Type: Not reported
Last Updated: 2018-03-24T02:33:21.000
Chemical Name: Waste Flammables
Common Name: Waste Flammables
Case Number: Not reported

CERS HAZ WASTE:

Name: RALPHS GROCERY #207
Address: 4315 MISSION BLVD
City,State,Zip: SAN DIEGO, CA 92109
Site ID: 60103
CERS ID: 10160549
CERS Description: Hazardous Waste Generator

CORTESE:

Name: BACK IN A FLASH
Address: 4315 MISSION BL
City,State,Zip: SAN DIEGO, CA 92109
Region: CORTESE
Envirostor Id: Not reported
Global ID: T0607302108
Site/Facility Type: LUST CLEANUP SITE
Cleanup Status: COMPLETED - CASE CLOSED
Status Date: Not reported
Site Code: Not reported
Latitude: Not reported
Longitude: Not reported
Owner: Not reported
Enf Type: Not reported
Swat R: Not reported
Flag: active
Order No: Not reported
Waste Discharge System No: Not reported
Effective Date: Not reported

Map ID
Direction
Distance
Elevation

MAP FINDINGS

Site

Database(s)

EDR ID Number
EPA ID Number

BACK IN A FLASH (Continued)

S101541538

Region 2: Not reported
WID Id: Not reported
Solid Waste Id No: Not reported
Waste Management Uit Name: Not reported
File Name: Active Open

CERS:

Name: RALPHS GROCERY #207
Address: 4315 MISSION BLVD
City,State,Zip: SAN DIEGO, CA 92109
Site ID: 60103
CERS ID: 10160549
CERS Description: Chemical Storage Facilities

Evaluation:

Eval General Type: Compliance Evaluation Inspection
Eval Date: 03-14-2017
Violations Found: No
Eval Type: Routine done by local agency
Eval Notes: Inspector: Denslow VikkiT. Inspection ID:5646701
Eval Division: San Diego County Department of Env Health
Eval Program: HMRRP
Eval Source: CERS

Eval General Type: Compliance Evaluation Inspection
Eval Date: 03-14-2017
Violations Found: No
Eval Type: Routine done by local agency
Eval Notes: Inspector: Denslow VikkiT. Inspection ID:5646701
Eval Division: San Diego County Department of Env Health
Eval Program: HW
Eval Source: CERS

Eval General Type: Compliance Evaluation Inspection
Eval Date: 04-09-2019
Violations Found: No
Eval Type: Routine done by local agency
Eval Notes: Inspector: Moreau Marie Inspection ID:6129163
Eval Division: San Diego County Department of Env Health
Eval Program: HW
Eval Source: CERS

Eval General Type: Compliance Evaluation Inspection
Eval Date: 03-12-2015
Violations Found: No
Eval Type: Routine done by local agency
Eval Notes: Inspector: Schiess Romina Inspection ID:4099307
Eval Division: San Diego County Department of Env Health
Eval Program: HMRRP
Eval Source: CERS

Eval General Type: Compliance Evaluation Inspection
Eval Date: 04-09-2019
Violations Found: No
Eval Type: Routine done by local agency
Eval Notes: Inspector: Moreau Marie Inspection ID:6129163
Eval Division: San Diego County Department of Env Health

Map ID
Direction
Distance
Elevation

MAP FINDINGS

Site

Database(s)

EDR ID Number
EPA ID Number

BACK IN A FLASH (Continued)

S101541538

Eval Program: HMRRP
Eval Source: CERS

Eval General Type: Compliance Evaluation Inspection
Eval Date: 03-12-2015
Violations Found: No
Eval Type: Routine done by local agency
Eval Notes: Inspector: Schiess Romina Inspection ID:4099307
Eval Division: San Diego County Department of Env Health
Eval Program: HW
Eval Source: CERS

Coordinates:
Site ID: 60103
Facility Name: Ralphs Grocery #207
Env Int Type Code: HWG
Program ID: 10160549
Coord Name: Not reported
Ref Point Type Desc: Center of a facility or station.
Latitude: 32.794310
Longitude: -117.254750

Affiliation:
Affiliation Type Desc: Document Preparer
Entity Name: Ralphs Grocery Company
Entity Title: Not reported
Affiliation Address: Not reported
Affiliation City: Not reported
Affiliation State: Not reported
Affiliation Country: Not reported
Affiliation Zip: Not reported
Affiliation Phone: Not reported

Affiliation Type Desc: Facility Mailing Address
Entity Name: Mailing Address
Entity Title: Not reported
Affiliation Address: P.O. Box 54143
Affiliation City: Los Angeles
Affiliation State: CA
Affiliation Country: Not reported
Affiliation Zip: 90054-0143
Affiliation Phone: Not reported

Affiliation Type Desc: Operator
Entity Name: Ralphs Grocery Company
Entity Title: Not reported
Affiliation Address: Not reported
Affiliation City: Not reported
Affiliation State: Not reported
Affiliation Country: Not reported
Affiliation Zip: Not reported
Affiliation Phone: (310) 884-9000

Affiliation Type Desc: Property Owner
Entity Name: PB Holdings, A California Ltd. Partnership
Entity Title: Not reported

Map ID
Direction
Distance
Elevation

MAP FINDINGS

Site

Database(s)

EDR ID Number
EPA ID Number

BACK IN A FLASH (Continued)

S101541538

Affiliation Address: 5 Hutton Center Dr., #860
Affiliation City: Santa Ana
Affiliation State: CA
Affiliation Country: United States
Affiliation Zip: 92707
Affiliation Phone: (714) 957-2482

Affiliation Type Desc: Identification Signer
Entity Name: Matthew Eaton
Entity Title: Manager Environmental Affairs
Affiliation Address: Not reported
Affiliation City: Not reported
Affiliation State: Not reported
Affiliation Country: Not reported
Affiliation Zip: Not reported
Affiliation Phone: Not reported

Affiliation Type Desc: Legal Owner
Entity Name: Ralphs Grocery Company
Entity Title: Not reported
Affiliation Address: P.O. Box 54143
Affiliation City: Los Angeles
Affiliation State: CA
Affiliation Country: United States
Affiliation Zip: 90054-0143
Affiliation Phone: (310) 884-9000

Affiliation Type Desc: Environmental Contact
Entity Name: Matthew Eaton
Entity Title: Not reported
Affiliation Address: P.O. Box 54143
Affiliation City: Los Angeles
Affiliation State: CA
Affiliation Country: Not reported
Affiliation Zip: 90054-0143
Affiliation Phone: Not reported

Affiliation Type Desc: CUPA District
Entity Name: San Diego County Env Health
Entity Title: Not reported
Affiliation Address: PO Box 129261
Affiliation City: San Diego
Affiliation State: CA
Affiliation Country: Not reported
Affiliation Zip: 92112-9261
Affiliation Phone: (858) 505-6880

Affiliation Type Desc: Parent Corporation
Entity Name: Ralphs Grocery Company
Entity Title: Not reported
Affiliation Address: Not reported
Affiliation City: Not reported
Affiliation State: Not reported
Affiliation Country: Not reported
Affiliation Zip: Not reported
Affiliation Phone: Not reported

MAP FINDINGS

Map ID
Direction
Distance
Elevation

Site

Database(s)

EDR ID Number
EPA ID Number

K61 **KEMP AND PETERSON PROPERTY**
WSW **4315 MISSION**
1/8-1/4 **SAN DIEGO, CA 92109**
0.224 mi.
1181 ft. **Site 8 of 11 in cluster K**

LUST **S104750463**
HIST CORTESE **N/A**
CERS

Relative:
Lower
Actual:
15 ft.

LUST:
Name: **BACK IN A FLASH**
Address: **4315 MISSION BL**
City,State,Zip: **SAN DIEGO, CA 92109**
Lead Agency: **SAN DIEGO COUNTY LOP**
Case Type: **LUST Cleanup Site**
Geo Track: **http://geotracker.waterboards.ca.gov/profile_report.asp?global_id=T0607302108**
Global Id: **T0607302108**
Latitude: **32.7941995**
Longitude: **-117.2546822**
Status: **Completed - Case Closed**
Status Date: **11/22/1995**
Case Worker: **Not reported**
RB Case Number: **9UT3348**
Local Agency: **Not reported**
File Location: **Local Agency**
Local Case Number: **H23586-001**
Potential Media Affect: **Other Groundwater (uses other than drinking water)**
Potential Contaminants of Concern: **Gasoline**
Site History: **Not reported**

LUST:
Global Id: **T0607302108**
Action Type: **Other**
Date: **08/07/1990**
Action: **Leak Discovery**

Global Id: **T0607302108**
Action Type: **ENFORCEMENT**
Date: **04/28/1992**
Action: **Notice of Responsibility**

Global Id: **T0607302108**
Action Type: **Other**
Date: **08/07/1990**
Action: **Leak Reported**

Global Id: **T0607302108**
Action Type: **Other**
Date: **08/07/1990**
Action: **Leak Began**

LUST:
Global Id: **T0607302108**
Status: **Open - Case Begin Date**
Status Date: **08/07/1990**

Global Id: **T0607302108**
Status: **Completed - Case Closed**
Status Date: **11/22/1995**

Map ID
Direction
Distance
Elevation

MAP FINDINGS

Site

Database(s)

EDR ID Number
EPA ID Number

KEMP AND PETERSON PROPERT (Continued)

S104750463

HIST CORTESE:

edr_fname: KEMP AND PETERSON PROPERT
edr_fadd1: 4315 MISSION
City,State,Zip: SAN DIEGO, CA 92109
Region: CORTESE
Facility County Code: 37
Reg By: LTNKA
Reg Id: 9UT3348

CERS:

Name: BACK IN A FLASH
Address: 4315 MISSION BL
City,State,Zip: SAN DIEGO, CA 92109
Site ID: 205375
CERS ID: T0607302108
CERS Description: Leaking Underground Storage Tank Cleanup Site

K62
WSW
1/8-1/4
0.224 mi.
1181 ft.

MISSION & GRAND SHELL
4343 MISSION BL
SAN DIEGO, CA 92109

LUST **S104747617**
Cortese **N/A**
HIST CORTESE

Site 9 of 11 in cluster K

Relative:
Lower
Actual:
16 ft.

LUST:

Name: MISSION & GRAND SHELL
Address: 4343 MISSION BL
City,State,Zip: SAN DIEGO, CA 921093917
Lead Agency: SAN DIEGO COUNTY LOP
Case Type: LUST Cleanup Site
Geo Track: http://geotracker.waterboards.ca.gov/profile_report.asp?global_id=T0607300840
Global Id: T0607300840
Latitude: 32.7943363
Longitude: -117.2547272
Status: Completed - Case Closed
Status Date: 11/22/1995
Case Worker: Not reported
RB Case Number: 9UT2071
Local Agency: Not reported
File Location: Local Agency
Local Case Number: H13018-001
Potential Media Affect: Other Groundwater (uses other than drinking water)
Potential Contaminants of Concern: Gasoline
Site History: Not reported

LUST:

Global Id: T0607300840
Action Type: Other
Date: 10/14/1991
Action: Leak Discovery

Global Id: T0607300840
Action Type: Other
Date: 10/14/1991
Action: Leak Stopped

Global Id: T0607300840
Action Type: ENFORCEMENT

Map ID
Direction
Distance
Elevation

MAP FINDINGS

Site

Database(s)

EDR ID Number
EPA ID Number

MISSION & GRAND SHELL (Continued)

S104747617

Date: 10/18/1991
Action: Notice of Responsibility

Global Id: T0607300840
Action Type: Other
Date: 10/14/1991
Action: Leak Reported

Global Id: T0607300840
Action Type: Other
Date: 10/14/1991
Action: Leak Began

LUST:

Global Id: T0607300840
Status: Open - Case Begin Date
Status Date: 10/14/1991

Global Id: T0607300840
Status: Completed - Case Closed
Status Date: 11/22/1995

CORTESE:

Name: MISSION & GRAND SHELL
Address: 4343 MISSION BL
City,State,Zip: SAN DIEGO, CA 921093917
Region: CORTESE
Envirostor Id: Not reported
Global ID: T0607300840
Site/Facility Type: LUST CLEANUP SITE
Cleanup Status: COMPLETED - CASE CLOSED
Status Date: Not reported
Site Code: Not reported
Latitude: Not reported
Longitude: Not reported
Owner: Not reported
Enf Type: Not reported
Swat R: Not reported
Flag: active
Order No: Not reported
Waste Discharge System No: Not reported
Effective Date: Not reported
Region 2: Not reported
WID Id: Not reported
Solid Waste Id No: Not reported
Waste Management Uit Name: Not reported
File Name: Active Open

HIST CORTESE:

edr_fname: SHELL OIL COMPANY
edr_fadd1: 4343 MISSION
City,State,Zip: SAN DIEGO, CA 92109
Region: CORTESE
Facility County Code: 37
Reg By: LTNKA

Map ID
 Direction
 Distance
 Elevation

MAP FINDINGS

Site

Database(s)

EDR ID Number
 EPA ID Number

MISSION & GRAND SHELL (Continued)

S104747617

Reg Id: 9UT2071

K63
WSW
1/8-1/4
0.224 mi.
1181 ft.

MISSION & GRAND SHELL
4343 MISSION BLVD
SAN DIEGO, CA 92109

San Diego Co. HMMD
SWEEPS UST
SAN DIEGO CO LOP
HWTS

S106061025
N/A

Site 10 of 11 in cluster K

Relative:
Lower
Actual:
16 ft.

HMMD SAN DIEGO:

Name: MISSION & GRAND SHELL
 Address: 4343 MISSION BLVD
 City,State,Zip: SAN DIEGO, CA 92109
 Permit Number: 113018
 Business Type: Not reported
 EPA Id Number: Not reported
 APN: 423-121-01-00
 Last HMMD Inspection: 01/11/1991
 Facility Telephone: 858-483-7515
 Permit Status: INAC
 Permit Expiration: 08/24/1994
 Date Last Updated: 11/02/2012
 Facility Owner: SHELL OIL STATION/204677006
 Facility Mailing Address: PO BOX 4848
 Facility Mailing City: ANAHEIM
 Facility Mailing State: CA
 Facility Mailing Zip: 92803-4848
 UST Owner: SHELL OIL CO
 Handle Regulated Hazmat: Not reported
 Own Or Operate UST: Not reported
 Subject To APSA: Not reported
 Generate Haz Waste: Y
 Treat Haz Waste: Not reported
 Generate Medical Waste: Not reported

UST:

UST Name: UNDERGROUND TANK 113018 T001
 Last Update: 2012-11-02 14:17:38
 Permit Number: 113018
 Tank Type: SINGLE WALL
 Additional Id: 1
 Capacity Gallons: 10000
 UST Contents: REGULAR UNLEADED
 Other Content Info: REGULAR UNLEADED
 Reg Status: REMOVED
 Remove Close Date: 1991-04-10 00:00:00
 Year Installed: Not reported
 Pipe Type: Not reported
 Delivery System: SUCTION
 Monitor Code: 05
 UST Monitor Method: SW TANK DW PIPE W/ POS SHUTOFF-ALARM ON LLD W/ SIRS:SIR ANALY MONTHLY, TANK TEST BIENNIALY, PIPE TEST ANN 0.1 G/HR OR MO 0.2 G/HR

UST Name: UNDERGROUND TANK 113018 T002
 Last Update: 2012-11-02 14:17:38
 Permit Number: 113018
 Tank Type: SINGLE WALL
 Additional Id: 2
 Capacity Gallons: 10000

Map ID
Direction
Distance
Elevation

MAP FINDINGS

Site

Database(s)

EDR ID Number
EPA ID Number

MISSION & GRAND SHELL (Continued)

S106061025

UST Contents: LEADED
Other Content Info: LEADED
Reg Status: REMOVED
Remove Close Date: 1991-04-10 00:00:00
Year Installed: Not reported
Pipe Type: Not reported
Delivery System: SUCTION
Monitor Code: 05
UST Monitor Method: SW TANK DW PIPE W/ POS SHUTOFF-ALARM ON LLD W/ SIRS:SIR ANALY MONTHLY, TANK TEST BIENNIALLY, PIPE TEST ANN 0.1 G/HR OR MO 0.2 G/HR

UST Name: UNDERGROUND TANK 113018 T003
Last Update: 2012-11-02 14:17:38
Permit Number: 113018
Tank Type: SINGLE WALL
Additional Id: 3
Capacity Gallons: 10000
UST Contents: REGULAR UNLEADED
Other Content Info: REGULAR UNLEADED
Reg Status: REMOVED
Remove Close Date: 1991-04-10 00:00:00
Year Installed: Not reported
Pipe Type: Not reported
Delivery System: SUCTION
Monitor Code: 05
UST Monitor Method: SW TANK DW PIPE W/ POS SHUTOFF-ALARM ON LLD W/ SIRS:SIR ANALY MONTHLY, TANK TEST BIENNIALLY, PIPE TEST ANN 0.1 G/HR OR MO 0.2 G/HR

UST Name: UNDERGROUND TANK 113018 T004
Last Update: 2012-11-02 14:17:38
Permit Number: 113018
Tank Type: DOUBLE WALL
Additional Id: 4
Capacity Gallons: 550
UST Contents: Not reported
Other Content Info: WASTE OIL
Reg Status: REMOVED
Remove Close Date: 1991-04-10 00:00:00
Year Installed: Not reported
Pipe Type: Not reported
Delivery System: Not reported
Monitor Code: Not reported
UST Monitor Method: Not reported

SWEEPS UST:

Name: MISSION & GRAND SHELL
Address: 4343 MISSION BLVD
City: SAN DIEGO
Status: Not reported
Comp Number: 13018
Number: Not reported
Board Of Equalization: 44-000074
Referral Date: Not reported
Action Date: Not reported
Created Date: Not reported
Owner Tank Id: Not reported

Map ID
Direction
Distance
Elevation

MAP FINDINGS

Site

Database(s)

EDR ID Number
EPA ID Number

MISSION & GRAND SHELL (Continued)

S106061025

SWRCB Tank Id: 37-000-013018-000001
Tank Status: Not reported
Capacity: 10000
Active Date: Not reported
Tank Use: M.V. FUEL
STG: PRODUCT
Content: REG UNLEADED
Number Of Tanks: 4

Name: MISSION & GRAND SHELL
Address: 4343 MISSION BLVD
City: SAN DIEGO
Status: Not reported
Comp Number: 13018
Number: Not reported
Board Of Equalization: 44-000074
Referral Date: Not reported
Action Date: Not reported
Created Date: Not reported
Owner Tank Id: Not reported
SWRCB Tank Id: 37-000-013018-000002
Tank Status: Not reported
Capacity: 10000
Active Date: Not reported
Tank Use: M.V. FUEL
STG: PRODUCT
Content: LEADED
Number Of Tanks: Not reported

Name: MISSION & GRAND SHELL
Address: 4343 MISSION BLVD
City: SAN DIEGO
Status: Not reported
Comp Number: 13018
Number: Not reported
Board Of Equalization: 44-000074
Referral Date: Not reported
Action Date: Not reported
Created Date: Not reported
Owner Tank Id: Not reported
SWRCB Tank Id: 37-000-013018-000003
Tank Status: Not reported
Capacity: 10000
Active Date: Not reported
Tank Use: M.V. FUEL
STG: PRODUCT
Content: REG UNLEADED
Number Of Tanks: Not reported

Name: MISSION & GRAND SHELL
Address: 4343 MISSION BLVD
City: SAN DIEGO
Status: Not reported
Comp Number: 13018
Number: Not reported
Board Of Equalization: 44-000074
Referral Date: Not reported

Map ID
Direction
Distance
Elevation

MAP FINDINGS

Site

Database(s)

EDR ID Number
EPA ID Number

MISSION & GRAND SHELL (Continued)

S106061025

Action Date: Not reported
Created Date: Not reported
Owner Tank Id: Not reported
SWRCB Tank Id: 37-000-013018-000004
Tank Status: Not reported
Capacity: 550
Active Date: Not reported
Tank Use: PETROLEUM
STG: WASTE
Content: Not reported
Number Of Tanks: Not reported

SAN DIEGO CO LOP:

Name: MISSION & GRAND SHELL
Address: 4343 MISSION BLVD
City,State,Zip: SAN DIEGO, CA 92109
Record ID: DEH1991-LSAM-H13018-001
Record Status: Completed
Opened Date: 10/14/1991
Parcel Number: 423-121-01-00
Case Type: LOP - Local Oversight Program
Historical Name: FORMER SHELL STATION
SWRCB Global ID: T0607300840
Funding: F - LOP Federal Fund
Lead Agency: DEH/SAM
Lead Agency Date: 10/14/1991
Census Tract: 79.10
Community: San Diego
Jurisdiction: SAN DIEGO
Watershed Basin Number: 906.3
Water Purveyor: SAN DIEGO
Fire Agency: SAN DIEGO
Latitude: 32.7942577
Longitude: -117.2541651
X MapCoord: 6253064.084
Y MapCoord: 1870278.130

HWTS:

Name: MISSION & GRAND SHELL
Address: 4343 MISSION BLVD
Address 2: Not reported
City,State,Zip: SAN DIEGO, CA 921090000
EPA ID: CAL000008846
Inactive Date: 01/01/1995
Create Date: 11/14/1989
Last Act Date: 07/10/2001
Mailing Name: Not reported
Mailing Address: 4343 MISSION BLVD
Mailing Address 2: Not reported
Mailing City,State,Zip: SAN DIEGO, CA 921090000
Owner Name: AUGER JOSEPH
Owner Address: --
Owner Address 2: Not reported
Owner City,State,Zip: --, 99 --
Contact Name: UNDELIVERABLE SURVEY 1-25-95LH
Contact Address: --

Map ID
Direction
Distance
Elevation

MAP FINDINGS

Site

Database(s)

EDR ID Number
EPA ID Number

MISSION & GRAND SHELL (Continued)

S106061025

Contact Address 2: Not reported
City,State,Zip: --, 99 --

K64
WSW
1/8-1/4
0.224 mi.
1181 ft.

SHELL OIL COMPANY
4343 MISSION BLVD
SAN DIEGO, CA 92109

LUST
SAN DIEGO CO. SAM
CERS

S101302092
N/A

Site 11 of 11 in cluster K

Relative:
Lower

LUST REG 9:

Actual:
16 ft.

Region: 9
Status: Case Closed
Case Number: 9UT2071
Local Case: H13018-001
Substance: Gasoline
Qty Leaked: 0
Abate Method: Excavate and Dispose - remove contaminated soil and dispose in approved site
Local Agency: San Diego
How Found: Other Means
How Stopped: Other Means
Source: Unknown
Cause: Unknown
Lead Agency: Local Agency
Case Type: Other ground water affected
Date Found: 10/14/1991
Date Stopped: 10/14/1991
Confirm Date: 10/14/1991
Submit Workplan: 10/21/91
Prelim Assess: 12/05/1991
Desc Pollution: Not reported
Remed Plan: / /
Remed Action: Not reported
Began Monitor: Not reported
Release Date: 10/14/1991
Enforce Date: Not reported
Closed Date: 11/22/95
Enforce Type: Not reported
Pilot Program: LOP
Basin Number: 906.30
GW Depth: 8'
Beneficial Use: No Beneficial groundwater use
NPDES Number: Not reported
Priority: 2B
File Dispn: File discarded, case closed
Interim Remedial Actions: No
Cleanup and Abatement order Number: Not reported
Waste Discharge Requirement Number: Not reported

SAN DIEGO CO. SAM:

Name: MISSION & GRAND SHELL
Address: 4343 MISSION BL
City,State,Zip: SAN DIEGO, CA 921093917
Case Number: H13018-001
Agency: DEH Site Assessment & Mitigation
Funding: LOP - Federal Fund
Facility Type: GW With No Beneficial Use Designation

Map ID
Direction
Distance
Elevation

MAP FINDINGS

Site

Database(s)

EDR ID Number
EPA ID Number

SHELL OIL COMPANY (Continued)

S101302092

Facility Status: Closed Case
Date: 11/22/1995
Date Began: 10/14/1991

CERS:

Name: MISSION & GRAND SHELL
Address: 4343 MISSION BL
City,State,Zip: SAN DIEGO, CA 921093917
Site ID: 240279
CERS ID: T0607300840
CERS Description: Leaking Underground Storage Tank Cleanup Site

**L65
SE
1/8-1/4
0.236 mi.
1248 ft.**

**CUUNINGHAM SAN DIEGO LLC
1120 PACIFIC BEACH DR #4
SAN DIEGO, CA 92109**

RCRA NonGen / NLR

**1025849010
CAC003029071**

Site 1 of 3 in cluster L

**Relative:
Lower
Actual:
13 ft.**

RCRA NonGen / NLR:
Date form received by agency: 2019-08-13 00:00:00.0
Facility name: CUUNINGHAM SAN DIEGO LLC
Facility address: 1120 PACIFIC BEACH DR #4
SAN DIEGO, CA 92109
EPA ID: CAC003029071
Mailing address: 333 H STREET STE. 5000
CHULA VISTA, CA 91910
Contact: CINDY HEETER
Contact address: 333 H STREET STE. 5000
CHULA VISTA, CA 91910
Contact country: Not reported
Contact telephone: 858-436-5673
Contact email: CINDY@HEETWAVEPROPERTIES.COM
EPA Region: 09
Classification: Non-Generator
Description: Handler: Non-Generators do not presently generate hazardous waste

Owner/Operator Summary:

Owner/operator name: CINDY HEETER
Owner/operator address: 333 H STREET STE. 5000
CHULA VISTA, CA 91910

Owner/operator country: Not reported
Owner/operator telephone: 858-436-5673
Owner/operator email: Not reported
Owner/operator fax: Not reported
Owner/operator extension: Not reported

Legal status: Other
Owner/Operator Type: Operator
Owner/Op start date: Not reported
Owner/Op end date: Not reported

Owner/operator name: CUUNINGHAM SAN DIEGO LLC
Owner/operator address: 333 H STREET STE. 5000
CHULA VISTA, CA 91910

Owner/operator country: Not reported
Owner/operator telephone: 858-436-5673
Owner/operator email: Not reported
Owner/operator fax: Not reported

Map ID
Direction
Distance
Elevation

MAP FINDINGS

Site

Database(s)

EDR ID Number
EPA ID Number

CUUNINGHAM SAN DIEGO LLC (Continued)

1025849010

Owner/operator extension: Not reported
Legal status: Other
Owner/Operator Type: Owner
Owner/Op start date: Not reported
Owner/Op end date: Not reported

Handler Activities Summary:

U.S. importer of hazardous waste: No
Mixed waste (haz. and radioactive): No
Recycler of hazardous waste: No
Transporter of hazardous waste: No
Treater, storer or disposer of HW: No
Underground injection activity: No
On-site burner exemption: No
Furnace exemption: No
Used oil fuel burner: No
Used oil processor: No
User oil refiner: No
Used oil fuel marketer to burner: No
Used oil Specification marketer: No
Used oil transfer facility: No
Used oil transporter: No

Violation Status: No violations found

L66
SE
1/8-1/4
0.240 mi.
1268 ft.

ELLEN CARRILLO
1130 PACIFIC BEACH DR
SAN DIEGO, CA 92109
Site 2 of 3 in cluster L

RCRA NonGen / NLR **1025857632**
CAC003038093

Relative:
Lower
Actual:
14 ft.

RCRA NonGen / NLR:
Date form received by agency: 2019-10-09 00:00:00.0
Facility name: ELLEN CARRILLO
Facility address: 1130 PACIFIC BEACH DR
2B
SAN DIEGO, CA 92109
EPA ID: CAC003038093
Contact: ELLEN CARRILLO
Contact address: 1130 PACIFIC BEACH DR 2B
SAN DIEGO, CA 92109
Contact country: Not reported
Contact telephone: 615-440-3276
Contact email: DANIELLEECKES@ALLIANCE-ENVIRO.COM
EPA Region: 09
Classification: Non-Generator
Description: Handler: Non-Generators do not presently generate hazardous waste

Owner/Operator Summary:

Owner/operator name: ELLEN CARRILLO
Owner/operator address: 1130 PACIFIC BEACH DR 2B
SAN DIEGO, CA 92109
Owner/operator country: Not reported
Owner/operator telephone: 615-440-3276
Owner/operator email: Not reported
Owner/operator fax: Not reported
Owner/operator extension: Not reported
Legal status: Other

Map ID
Direction
Distance
Elevation

MAP FINDINGS

Site

Database(s)

EDR ID Number
EPA ID Number

ELLEN CARRILLO (Continued)

1025857632

Owner/Operator Type: Owner
Owner/Op start date: Not reported
Owner/Op end date: Not reported

Owner/operator name: ELLEN CARRILLO
Owner/operator address: 1130 PACIFIC BEACH DR 2B
SAN DIEGO, CA 92109

Owner/operator country: Not reported
Owner/operator telephone: 615-440-3276
Owner/operator email: Not reported
Owner/operator fax: Not reported
Owner/operator extension: Not reported
Legal status: Other
Owner/Operator Type: Operator
Owner/Op start date: Not reported
Owner/Op end date: Not reported

Handler Activities Summary:

U.S. importer of hazardous waste: No
Mixed waste (haz. and radioactive): Not reported
Recycler of hazardous waste: No
Transporter of hazardous waste: No
Treater, storer or disposer of HW: No
Underground injection activity: No
On-site burner exemption: No
Furnace exemption: No
Used oil fuel burner: No
Used oil processor: No
User oil refiner: No
Used oil fuel marketer to burner: No
Used oil Specification marketer: No
Used oil transfer facility: No
Used oil transporter: No

Violation Status: No violations found

L67
SE
1/8-1/4
0.240 mi.
1268 ft.

ANDREW MAFFEY
1130 PACIFIC BEACH DR
SAN DIEGO, CA 92109
Site 3 of 3 in cluster L

RCRA NonGen / NLR **1025857631**
CAC003038092

Relative:
Lower
Actual:
14 ft.

RCRA NonGen / NLR:
Date form received by agency: 2019-10-09 00:00:00.0
Facility name: ANDREW MAFFEY
Facility address: 1130 PACIFIC BEACH DR
1B
SAN DIEGO, CA 92109
EPA ID: CAC003038092
Contact: ANDREW MAFFEY
Contact address: 1130 PACIFIC BEACH DR 1B
SAN DIEGO, CA 92109
Contact country: Not reported
Contact telephone: 702-756-1513
Contact email: DANIELLEECKES@ALLIANCE-ENVIRO.COM
EPA Region: 09
Classification: Non-Generator
Description: Handler: Non-Generators do not presently generate hazardous waste

Map ID
Direction
Distance
Elevation

MAP FINDINGS

Site

Database(s)

EDR ID Number
EPA ID Number

ANDREW MAFFEY (Continued)

1025857631

Owner/Operator Summary:

Owner/operator name: ANDREW MAFFEY
Owner/operator address: 1130 PACIFIC BEACH DR 1B
SAN DIEGO, CA 92109
Owner/operator country: Not reported
Owner/operator telephone: 702-756-1513
Owner/operator email: Not reported
Owner/operator fax: Not reported
Owner/operator extension: Not reported
Legal status: Other
Owner/Operator Type: Operator
Owner/Op start date: Not reported
Owner/Op end date: Not reported

Owner/operator name: ANDREW MAFFEY
Owner/operator address: 1130 PACIFIC BEACH DR 1B
SAN DIEGO, CA 92109
Owner/operator country: Not reported
Owner/operator telephone: 702-756-1513
Owner/operator email: Not reported
Owner/operator fax: Not reported
Owner/operator extension: Not reported
Legal status: Other
Owner/Operator Type: Owner
Owner/Op start date: Not reported
Owner/Op end date: Not reported

Handler Activities Summary:

U.S. importer of hazardous waste: No
Mixed waste (haz. and radioactive): Not reported
Recycler of hazardous waste: No
Transporter of hazardous waste: No
Treater, storer or disposer of HW: No
Underground injection activity: No
On-site burner exemption: No
Furnace exemption: No
Used oil fuel burner: No
Used oil processor: No
User oil refiner: No
Used oil fuel marketer to burner: No
Used oil Specification marketer: No
Used oil transfer facility: No
Used oil transporter: No

Violation Status: No violations found

168
NE
1/8-1/4
0.242 mi.
1276 ft.

NIGHT OWL'S DRY CLEANING SERVICES
1206 GARNET
SAN DIEGO, CA 92109
Site 2 of 2 in cluster I

DRYCLEANERS S103625530
N/A

Relative:
Higher
Actual:
53 ft.

DRYCLEANERS:
Name: NIGHT OWL'S DRY CLEANING SERVICES
Address: 1206 GARNET
City,State,Zip: SAN DIEGO, CA 921090000
EPA Id: CAD981649247
NAICS Code: 81232

Map ID
Direction
Distance
Elevation

MAP FINDINGS

Site

Database(s)

EDR ID Number
EPA ID Number

NIGHT OWL'S DRY CLEANING SERVICES (Continued)

S103625530

NAICS Description: Drycleaning and Laundry Services (except Coin-Operated)
SIC Code: 7211
SIC Description: Power Laundries, Family and Commercial
Create Date: 07/03/1987
Facility Active: No
Inactive Date: 06/30/2002
Facility Addr2: Not reported
Owner Name: CARLO & JEAN GREISSING
Owner Address: --
Owner Address 2: Not reported
Owner Telephone: 0000000000
Contact Name: JEAN GREISING
Contact Address: 1206 GARNET AVE
Contact Address 2: Not reported
Contact Telephone: 6192726851
Mailing Name: Not reported
Mailing Address 1: 4046 DARWIN AVE
Mailing Address 2: Not reported
Mailing City: SAN DIEGO
Mailing State: CA
Mailing Zip: 921540000
Owner Fax: Not reported
Region Code: 4

J69
WSW
1/8-1/4
0.243 mi.
1282 ft.

PROMENADE MALL DEVELOPMENT CORPORATION
4150 MISSION BLVD.
SAN DIEGO, CA 92109

RCRA NonGen / NLR **1024768793**
CAC002988677

Site 3 of 4 in cluster J

Relative:
Lower
Actual:
12 ft.

RCRA NonGen / NLR:
Date form received by agency: 2018-11-09 00:00:00.0
Facility name: PROMENADE MALL DEVELOPMENT CORPORATION
Facility address: 4150 MISSION BLVD.
SAN DIEGO, CA 92109
EPA ID: CAC002988677
Mailing address: 10951 SORRENTO VALLEY ROAD 2A
SAN DIEGO, CA 92121
Contact: BETH SELBE
Contact address: 10951 SORRENTO VALLEY ROAD 2A
SAN DIEGO, CA 92121
Contact country: Not reported
Contact telephone: 858-200-4268
Contact email: BSELBE@CFISANDIEGO.COM
EPA Region: 09
Classification: Non-Generator
Description: Handler: Non-Generators do not presently generate hazardous waste

Owner/Operator Summary:
Owner/operator name: BETH SELBE
Owner/operator address: 10951 SORRENTO VALLEY ROAD 2A
SAN DIEGO, CA 92121
Owner/operator country: Not reported
Owner/operator telephone: 858-200-4268
Owner/operator email: Not reported
Owner/operator fax: Not reported
Owner/operator extension: Not reported

Map ID
Direction
Distance
Elevation

MAP FINDINGS

Site

Database(s)

EDR ID Number
EPA ID Number

PROMENADE MALL DEVELOPMENT CORPORATION (Continued)

1024768793

Legal status: Other
Owner/Operator Type: Operator
Owner/Op start date: Not reported
Owner/Op end date: Not reported

Owner/operator name: PROMENADE MALL DEVELOPMENT CORP
Owner/operator address: 10951 SORRENTO VALLEY ROAD 2A
SAN DIEGO, CA 92121

Owner/operator country: Not reported
Owner/operator telephone: 858-200-4268
Owner/operator email: Not reported
Owner/operator fax: Not reported
Owner/operator extension: Not reported
Legal status: Other
Owner/Operator Type: Owner
Owner/Op start date: Not reported
Owner/Op end date: Not reported

Handler Activities Summary:

U.S. importer of hazardous waste: No
Mixed waste (haz. and radioactive): No
Recycler of hazardous waste: No
Transporter of hazardous waste: No
Treater, storer or disposer of HW: No
Underground injection activity: No
On-site burner exemption: No
Furnace exemption: No
Used oil fuel burner: No
Used oil processor: No
User oil refiner: No
Used oil fuel marketer to burner: No
Used oil Specification marketer: No
Used oil transfer facility: No
Used oil transporter: No

Violation Status: No violations found

J70
WSW
1/8-1/4
0.243 mi.
1282 ft.

PROMENADE MALL DEVELOPMENT CORPORATION
4150 MISSION BLVD.
SAN DIEGO, CA 92109
Site 4 of 4 in cluster J

RCRA NonGen / NLR **1025828762**
CAC003008316

Relative:
Lower
Actual:
12 ft.

RCRA NonGen / NLR:
Date form received by agency: 2019-04-02 00:00:00.0
Facility name: PROMENADE MALL DEVELOPMENT CORPORATION
Facility address: 4150 MISSION BLVD.
SAN DIEGO, CA 92109
EPA ID: CAC003008316
Mailing address: 10951 SORRENTO VALLEY ROAD 2A
SAN DIEGO, CA 92121
Contact: BETH SELBE
Contact address: 10951 SORRENTO VALLEY ROAD 2A
SAN DIEGO, CA 92121
Contact country: Not reported
Contact telephone: 858-200-4268
Contact email: BSELBE@CFISANDIEGO.COM
EPA Region: 09

Map ID
Direction
Distance
Elevation

MAP FINDINGS

Site

Database(s)

EDR ID Number
EPA ID Number

PROMENADE MALL DEVELOPMENT CORPORATION (Continued)

1025828762

Classification: Non-Generator
Description: Handler: Non-Generators do not presently generate hazardous waste

Owner/Operator Summary:

Owner/operator name: BETH SELBE
Owner/operator address: 10951 SORRENTO VALLEY ROAD 2A
SAN DIEGO, CA 92121
Owner/operator country: Not reported
Owner/operator telephone: 858-200-4268
Owner/operator email: Not reported
Owner/operator fax: Not reported
Owner/operator extension: Not reported
Legal status: Other
Owner/Operator Type: Operator
Owner/Op start date: Not reported
Owner/Op end date: Not reported

Owner/operator name: PROMENADE MALL DEVELOPMENT CORP
Owner/operator address: 10951 SORRENTO VALLEY ROAD 2A
SAN DIEGO, CA 92121
Owner/operator country: Not reported
Owner/operator telephone: 858-200-4268
Owner/operator email: Not reported
Owner/operator fax: Not reported
Owner/operator extension: Not reported
Legal status: Other
Owner/Operator Type: Owner
Owner/Op start date: Not reported
Owner/Op end date: Not reported

Handler Activities Summary:

U.S. importer of hazardous waste: No
Mixed waste (haz. and radioactive): No
Recycler of hazardous waste: No
Transporter of hazardous waste: No
Treater, storer or disposer of HW: Yes
Underground injection activity: No
On-site burner exemption: No
Furnace exemption: No
Used oil fuel burner: No
Used oil processor: No
User oil refiner: No
Used oil fuel marketer to burner: No
Used oil Specification marketer: No
Used oil transfer facility: No
Used oil transporter: No

Violation Status: No violations found

MAP FINDINGS

Map ID
 Direction
 Distance
 Elevation

Site

Database(s)

EDR ID Number
 EPA ID Number

M71 **AMERICAN TIRE & SERVICE CO**
NE **1245 GARNET AV**
1/4-1/2 **SAN DIEGO, CA 92109**
0.266 mi.
1402 ft. **Site 1 of 2 in cluster M**

LUST **S104747434**
SAN DIEGO CO. SAM
San Diego Co. HMM
Cortese
HIST CORTESE
SAN DIEGO CO LOP
CERS
N/A

Relative:
Higher

Actual:
54 ft.

LUST:

Name: AMERICAN TIRE & SERVICE CO
 Address: 1245 GARNET AV
 City,State,Zip: SAN DIEGO, CA 921092913
 Lead Agency: SAN DIEGO COUNTY LOP
 Case Type: LUST Cleanup Site
 Geo Track: http://geotracker.waterboards.ca.gov/profile_report.asp?global_id=T0607302563
 Global Id: T0607302563
 Latitude: 32.7983196
 Longitude: -117.2472591
 Status: Completed - Case Closed
 Status Date: 11/18/1999
 Case Worker: NS
 RB Case Number: 9UT3799
 Local Agency: SAN DIEGO COUNTY LOP
 File Location: Local Agency
 Local Case Number: H12660-001
 Potential Media Affect: Soil
 Potential Contaminants of Concern: Waste Oil / Motor / Hydraulic / Lubricating
 Site History: Not reported

LUST:

Global Id: T0607302563
 Contact Type: Local Agency Caseworker
 Contact Name: NASSER SIONIT
 Organization Name: SAN DIEGO COUNTY LOP
 Address: P.O. Box 129261
 City: San Diego
 Email: nasser.sionit@sdcounty.ca.gov
 Phone Number: Not reported

LUST:

Global Id: T0607302563
 Action Type: Other
 Date: 12/03/1998
 Action: Leak Discovery

Global Id: T0607302563
 Action Type: Other
 Date: 12/03/1998
 Action: Leak Stopped

Global Id: T0607302563
 Action Type: ENFORCEMENT
 Date: 01/12/1999
 Action: Notice of Responsibility

Global Id: T0607302563
 Action Type: Other
 Date: 12/28/1998
 Action: Leak Reported

Map ID
Direction
Distance
Elevation

MAP FINDINGS

Site

Database(s)

EDR ID Number
EPA ID Number

AMERICAN TIRE & SERVICE CO (Continued)

S104747434

Global Id: T0607302563
Action Type: ENFORCEMENT
Date: 11/17/1999
Action: Closure/No Further Action Letter - #H12660-001

Global Id: T0607302563
Action Type: Other
Date: 12/03/1998
Action: Leak Began

LUST:

Global Id: T0607302563
Status: Open - Case Begin Date
Status Date: 12/03/1998

Global Id: T0607302563
Status: Completed - Case Closed
Status Date: 11/18/1999

SAN DIEGO CO. SAM:

Name: AMERICAN TIRE & SERVICE CO
Address: 1245 GARNET AV
City,State,Zip: SAN DIEGO, CA 921092913
Case Number: H12660-001
Agency: DEH Site Assessment & Mitigation
Funding: LOP - Federal Fund
Facility Type: Soils Only
Facility Status: Closed Case
Date: 11/18/1999
Date Began: 12/3/1998

HMMD SAN DIEGO:

Name: FIRESTONE COMPLETE AUTO CARE (2250)
Address: 1245 GARNET AV
City,State,Zip: SAN DIEGO, CA 92109
Permit Number: 112660
Business Type: 6HK26
EPA Id Number: CAL000366196
APN: 423-084-04-00
Last HMMD Inspection: 03/14/2012
Facility Telephone: 858-272-9232
Permit Status: OPEN
Permit Expiration: 11/30/2012
Date Last Updated: 11/02/2012
Facility Owner: BRIDGESTONE RETAIL OPERATIONS LLC
Facility Mailing Address: 333 E LAKE ST BSRO
Facility Mailing City: BLOOMINGDALE
Facility Mailing State: IL
Facility Mailing Zip: 60108
UST Owner: MILTON FREDMAN FAIYA R. FREDMA
Handle Regulated Hazmat: Y
Own Or Operate UST: Not reported
Subject To APSA: Not reported
Generate Haz Waste: Y
Treat Haz Waste: Not reported

Map ID
Direction
Distance
Elevation

MAP FINDINGS

Site

Database(s)

EDR ID Number
EPA ID Number

AMERICAN TIRE & SERVICE CO (Continued)

S104747434

Generate Medical Waste: Not reported

Inventory Active Permits (not SQG Medical):

Permit Number: 112660
Update Date: 11/02/2012
Case Number: 8002-05-9
Name: OIL, LUBRICATING: MOTOR OIL
Other Information: Not reported
Material Waste: Material
Hazardous Categories 1: CHRONIC
Hazardous Categories 2: Not reported

Permit Number: 112660
Update Date: 11/02/2012
Case Number: Not reported
Name: WASTE 214 UNSPEC SOLVENT MIXTURE
Other Information: USED BRAKE FLUID (DRUM)
Material Waste: Waste
Hazardous Categories 1: Not reported
Hazardous Categories 2: Not reported

Permit Number: 112660
Update Date: 11/02/2012
Case Number: Not reported
Name: WASTE 221 WASTE OIL & MIXED OIL
Other Information: Not reported
Material Waste: Waste
Hazardous Categories 1: Not reported
Hazardous Categories 2: Not reported

Permit Number: 112660
Update Date: 11/02/2012
Case Number: Not reported
Name: WASTE 223 UNSPEC OIL CONTAINING WASTE
Other Information: OZZY JUICE FROM PW
Material Waste: Waste
Hazardous Categories 1: Not reported
Hazardous Categories 2: Not reported

Permit Number: 112660
Update Date: 11/02/2012
Case Number: Not reported
Name: WASTE 223 UNSPEC OIL CONTAINING WASTE (OTHER)
Other Information: USED FLOOR WASH WATER, RESIDUAL OIL (DRUM)
Material Waste: Waste
Hazardous Categories 1: Not reported
Hazardous Categories 2: Not reported

Permit Number: 112660
Update Date: 11/02/2012
Case Number: Not reported
Name: WASTE 331 OFF-SPEC, AGED, SURPLUS ORGANICS
Other Information: USED NON-EMPTY AEROSOL CANS (DRUM)
Material Waste: Waste
Hazardous Categories 1: Not reported
Hazardous Categories 2: Not reported

Permit Number: 112660

Map ID
Direction
Distance
Elevation

MAP FINDINGS

Site

Database(s)

EDR ID Number
EPA ID Number

AMERICAN TIRE & SERVICE CO (Continued)

S104747434

Update Date: 11/02/2012
Case Number: Not reported
Name: WASTE 342 ORGANIC LIQUIDS W/METALS
Other Information: ANTIFREEZE
Material Waste: Waste
Hazardous Categories 1: Not reported
Hazardous Categories 2: Not reported

Permit Number: 112660
Update Date: 11/02/2012
Case Number: Not reported
Name: WASTE 352 ORGANIC SOLIDS (OTHER)
Other Information: OILY ABSORBENT
Material Waste: Waste
Hazardous Categories 1: Not reported
Hazardous Categories 2: Not reported

Permit Number: 112660
Update Date: 11/02/2012
Case Number: Not reported
Name: WASTE 444 USED BATTERIES
Other Information: EXIDE RECYCLES BATTERIES
Material Waste: Waste
Hazardous Categories 1: Not reported
Hazardous Categories 2: Not reported

Permit Number: 112660
Update Date: 11/02/2012
Case Number: Not reported
Name: WASTE 888 USED OIL FILTERS
Other Information: DRAINED OIL FILTERS
Material Waste: Waste
Hazardous Categories 1: Not reported
Hazardous Categories 2: Not reported

Violations Active Permits:

Permit Number: 112660
Update Date: 11/02/2012
Inspection Date: 04/21/2006
Violation Code: 6HV1014
Violation: HMBP INCOMPLETE/NOT AMENDED
Violation Citation: HMBP is incomplete/inadequate/not amended to reflect changes. 25504, 25505(a)(2) &/or 25509(a); 25505(b); 19 CCR 2729
Activity: ACTIVE

Permit Number: 112660
Update Date: 11/02/2012
Inspection Date: 02/20/2003
Violation Code: 6HV1601
Violation: HAZWASTE TANKS W/O P.E. ASSESSMENT
Violation Citation: Failed to obtain a P.E. assessment for hazardous waste tank system. 66265.191(a) or 66265.192(a)
Activity: ACTIVE

Permit Number: 112660
Update Date: 11/02/2012
Inspection Date: 02/20/2003

Map ID
Direction
Distance
Elevation

MAP FINDINGS

Site

Database(s)

EDR ID Number
EPA ID Number

AMERICAN TIRE & SERVICE CO (Continued)

S104747434

Violation Code: 6HV1605
Violation: NO DAILY TANK INSPECTION/LOG
Violation Citation: Failed to inspect and/or document daily HW tank system inspections.
66265.195 (c)
Activity: ACTIVE

Permit Number: 112660
Update Date: 11/02/2012
Inspection Date: 08/13/2004
Violation Code: 6HV1601
Violation: HAZWASTE TANKS W/O P.E. ASSESSMENT
Violation Citation: Failed to obtain a P.E. assessment for hazardous waste tank system.
66265.191(a) or 66265.192(a)
Activity: ACTIVE

Permit Number: 112660
Update Date: 11/02/2012
Inspection Date: 01/18/2008
Violation Code: 6HV0402
Violation: TRAINING PROGRAM NOT ADEQUATE
Violation Citation: Personnel training is not adequate to ensure compliance with hazardous
waste regulations. CCR 66265.16(a)&(b)
Activity: ACTIVE

Permit Number: 112660
Update Date: 11/02/2012
Inspection Date: 01/18/2008
Violation Code: 6HV0406
Violation: CONT PLAN NOT PREPARED/ONSITE
Violation Citation: Owner/Operator has not prepared an Emergency Contingency Plan, or
maintained a copy on site, or submitted a copy to the HMMD. CCR
66265.51(a), 66265.53(a)&(b)
Activity: ACTIVE

Permit Number: 112660
Update Date: 11/02/2012
Inspection Date: 01/18/2008
Violation Code: 6HV1602
Violation: P.E. ASSESSMENT REPORT NOT COMPLETE
Violation Citation: Failed to provide adequate P.E. Assessment report for a HW tank
system. 66265.191(g) or 66265.192(k)
Activity: ACTIVE

UST:

UST Name: UNDERGROUND TANK 112660 T001
Last Update: 2012-11-02 14:17:38
Permit Number: 112660
Tank Type: UNKNOWN
Additional Id: 1
Capacity Gallons: 550
UST Contents: Not reported
Other Content Info: WASTE OIL
Reg Status: REMOVED
Remove Close Date: 1986-11-08 00:00:00
Year Installed: Not reported
Pipe Type: Not reported
Delivery System: Not reported

Map ID
Direction
Distance
Elevation

MAP FINDINGS

Site

Database(s)

EDR ID Number
EPA ID Number

AMERICAN TIRE & SERVICE CO (Continued)

S104747434

Monitor Code: 90
UST Monitor Method: NO MONITORING ALTERNATIVE SELECTED. VERIFY AND ENTER MONITORING ALTERNATIVE DURING INSPECTION.

UST Name: UNDERGROUND TANK 112660 T002
Last Update: 2012-11-02 14:17:38
Permit Number: 112660
Tank Type: DOUBLE WALL
Additional Id: 001
Capacity Gallons: 550
UST Contents: Not reported
Other Content Info: WASTE OIL
Reg Status: REMOVED
Remove Close Date: 1998-03-12 00:00:00
Year Installed: 1986-01-01 00:00:00
Pipe Type: SINGLE WALL
Delivery System: GRAVITY
Monitor Code: 21
UST Monitor Method: DW TANK DW SUCTION AND/ OR GRAVITY PIPING WITH INTERSTITIAL MONITORS: INTERSTITIAL.

Name: FIRESTONE COMPLETE AUTO CARE (2250)
Address: 1245 GARNET AV
City,State,Zip: SAN DIEGO, CA 92109
Permit Number: 112660
Business Type: 6HK26
EPA Id Number: CAL000366196
APN: 423-084-04-00
Last HMMD Inspection: 03/14/2012
Facility Telephone: 858-272-9232
Permit Status: OPEN
Permit Expiration: 11/30/2012
Date Last Updated: 11/02/2012
Facility Owner: BRIDGESTONE RETAIL OPERATIONS LLC
Facility Mailing Address: 333 E LAKE ST BSRO
Facility Mailing City: BLOOMINGDALE
Facility Mailing State: IL
Facility Mailing Zip: 60108
UST Owner: MILTON FREDMAN FAIYA R. FREDMA
Handle Regulated Hazmat: Y
Own Or Operate UST: Not reported
Subject To APSA: Not reported
Generate Haz Waste: Y
Treat Haz Waste: Not reported
Generate Medical Waste: Not reported

Inventory Active Permits (not SQG Medical):

Permit Number: 112660
Update Date: 11/02/2012
Case Number: 8002-05-9
Name: OIL, LUBRICATING: MOTOR OIL
Other Information: Not reported
Material Waste: Material
Hazardous Categories 1: CHRONIC
Hazardous Categories 2: Not reported

Permit Number: 112660

Map ID
Direction
Distance
Elevation

MAP FINDINGS

Site

Database(s)

EDR ID Number
EPA ID Number

AMERICAN TIRE & SERVICE CO (Continued)

S104747434

Update Date: 11/02/2012
Case Number: Not reported
Name: WASTE 214 UNSPEC SOLVENT MIXTURE
Other Information: USED BRAKE FLUID (DRUM)
Material Waste: Waste
Hazardous Categories 1: Not reported
Hazardous Categories 2: Not reported

Permit Number: 112660
Update Date: 11/02/2012
Case Number: Not reported
Name: WASTE 221 WASTE OIL & MIXED OIL
Other Information: Not reported
Material Waste: Waste
Hazardous Categories 1: Not reported
Hazardous Categories 2: Not reported

Permit Number: 112660
Update Date: 11/02/2012
Case Number: Not reported
Name: WASTE 223 UNSPEC OIL CONTAINING WASTE
Other Information: OZZY JUICE FROM PW
Material Waste: Waste
Hazardous Categories 1: Not reported
Hazardous Categories 2: Not reported

Permit Number: 112660
Update Date: 11/02/2012
Case Number: Not reported
Name: WASTE 223 UNSPEC OIL CONTAINING WASTE (OTHER)
Other Information: USED FLOOR WASH WATER, RESIDUAL OIL (DRUM)
Material Waste: Waste
Hazardous Categories 1: Not reported
Hazardous Categories 2: Not reported

Permit Number: 112660
Update Date: 11/02/2012
Case Number: Not reported
Name: WASTE 331 OFF-SPEC, AGED, SURPLUS ORGANICS
Other Information: USED NON-EMPTY AEROSOL CANS (DRUM)
Material Waste: Waste
Hazardous Categories 1: Not reported
Hazardous Categories 2: Not reported

Permit Number: 112660
Update Date: 11/02/2012
Case Number: Not reported
Name: WASTE 342 ORGANIC LIQUIDS W/METALS
Other Information: ANTIFREEZE
Material Waste: Waste
Hazardous Categories 1: Not reported
Hazardous Categories 2: Not reported

Permit Number: 112660
Update Date: 11/02/2012
Case Number: Not reported
Name: WASTE 352 ORGANIC SOLIDS (OTHER)

Map ID
Direction
Distance
Elevation

MAP FINDINGS

Site

Database(s)

EDR ID Number
EPA ID Number

AMERICAN TIRE & SERVICE CO (Continued)

S104747434

Other Information: OILY ABSORBENT
Material Waste: Waste
Hazardous Categories 1: Not reported
Hazardous Categories 2: Not reported

Permit Number: 112660
Update Date: 11/02/2012
Case Number: Not reported
Name: WASTE 444 USED BATTERIES
Other Information: EXIDE RECYCLES BATTERIES
Material Waste: Waste
Hazardous Categories 1: Not reported
Hazardous Categories 2: Not reported

Permit Number: 112660
Update Date: 11/02/2012
Case Number: Not reported
Name: WASTE 888 USED OIL FILTERS
Other Information: DRAINED OIL FILTERS
Material Waste: Waste
Hazardous Categories 1: Not reported
Hazardous Categories 2: Not reported

Violations Active Permits:

Permit Number: 112660
Update Date: 11/02/2012
Inspection Date: 04/21/2006
Violation Code: 6HV1014
Violation: HMBP INCOMPLETE/NOT AMENDED
Violation Citation: HMBP is incomplete/inadequate/not amended to reflect changes. 25504, 25505(a)(2) &/or 25509(a); 25505(b); 19 CCR 2729
Activity: ACTIVE

Permit Number: 112660
Update Date: 11/02/2012
Inspection Date: 02/20/2003
Violation Code: 6HV1601
Violation: HAZWASTE TANKS W/O P.E. ASSESSMENT
Violation Citation: Failed to obtain a P.E. assessment for hazardous waste tank system. 66265.191(a) or 66265.192(a)
Activity: ACTIVE

Permit Number: 112660
Update Date: 11/02/2012
Inspection Date: 02/20/2003
Violation Code: 6HV1605
Violation: NO DAILY TANK INSPECTION/LOG
Violation Citation: Failed to inspect and/or document daily HW tank system inspections. 66265.195 (c)
Activity: ACTIVE

Permit Number: 112660
Update Date: 11/02/2012
Inspection Date: 08/13/2004
Violation Code: 6HV1601
Violation: HAZWASTE TANKS W/O P.E. ASSESSMENT
Violation Citation: Failed to obtain a P.E. assessment for hazardous waste tank system.

Map ID
Direction
Distance
Elevation

MAP FINDINGS

Site

Database(s)

EDR ID Number
EPA ID Number

AMERICAN TIRE & SERVICE CO (Continued)

S104747434

66265.191(a) or 66265.192(a)
Activity: ACTIVE

Permit Number: 112660
Update Date: 11/02/2012
Inspection Date: 01/18/2008
Violation Code: 6HV0402
Violation: TRAINING PROGRAM NOT ADEQUATE
Violation Citation: Personnel training is not adequate to ensure compliance with hazardous waste regulations. CCR 66265.16(a)&(b)

Activity: ACTIVE

Permit Number: 112660
Update Date: 11/02/2012
Inspection Date: 01/18/2008
Violation Code: 6HV0406
Violation: CONT PLAN NOT PREPARED/ONSITE
Violation Citation: Owner/Operator has not prepared an Emergency Contingency Plan, or maintained a copy on site, or submitted a copy to the HMMD. CCR 66265.51(a), 66265.53(a)&(b)

Activity: ACTIVE

Permit Number: 112660
Update Date: 11/02/2012
Inspection Date: 01/18/2008
Violation Code: 6HV1602
Violation: P.E. ASSESSMENT REPORT NOT COMPLETE
Violation Citation: Failed to provide adequate P.E. Assessment report for a HW tank system. 66265.191(g) or 66265.192(k)

Activity: ACTIVE

UST:

UST Name: UNDERGROUND TANK 112660 T001
Last Update: 2012-11-02 14:17:38
Permit Number: 112660
Tank Type: UNKNOWN
Additional Id: 1
Capacity Gallons: 550
UST Contents: Not reported
Other Content Info: WASTE OIL
Reg Status: REMOVED
Remove Close Date: 1986-11-08 00:00:00
Year Installed: Not reported
Pipe Type: Not reported
Delivery System: Not reported
Monitor Code: 90
UST Monitor Method: NO MONITORING ALTERNATIVE SELECTED. VERIFY AND ENTER MONITORING ALTERNATIVE DURING INSPECTION.

UST Name: UNDERGROUND TANK 112660 T002
Last Update: 2012-11-02 14:17:38
Permit Number: 112660
Tank Type: DOUBLE WALL
Additional Id: 001
Capacity Gallons: 550
UST Contents: Not reported
Other Content Info: WASTE OIL

Map ID
Direction
Distance
Elevation

MAP FINDINGS

Site

Database(s)

EDR ID Number
EPA ID Number

AMERICAN TIRE & SERVICE CO (Continued)

S104747434

Reg Status: REMOVED
Remove Close Date: 1998-03-12 00:00:00
Year Installed: 1986-01-01 00:00:00
Pipe Type: SINGLE WALL
Delivery System: GRAVITY
Monitor Code: 21
UST Monitor Method: DW TANK DW SUCTION AND/ OR GRAVITY PIPING WITH INTERSTITIAL MONITORS: INTERSTITIAL.

CORTESE:

Name: AMERICAN TIRE & SERVICE CO
Address: 1245 GARNET AV
City,State,Zip: SAN DIEGO, CA 921092913
Region: CORTESE
Envirostor Id: Not reported
Global ID: T0607302563
Site/Facility Type: LUST CLEANUP SITE
Cleanup Status: COMPLETED - CASE CLOSED
Status Date: Not reported
Site Code: Not reported
Latitude: Not reported
Longitude: Not reported
Owner: Not reported
Enf Type: Not reported
Swat R: Not reported
Flag: active
Order No: Not reported
Waste Discharge System No: Not reported
Effective Date: Not reported
Region 2: Not reported
WID Id: Not reported
Solid Waste Id No: Not reported
Waste Management Uit Name: Not reported
File Name: Active Open

HIST CORTESE:

edr_fname: AMERICAN TIRE & SERVICE C
edr_fadd1: 1245 GARNET
City,State,Zip: SAN DIEGO, CA 92109
Region: CORTESE
Facility County Code: 37
Reg By: LTNKA
Reg Id: 9UT3799

SAN DIEGO CO LOP:

Name: AMERICAN TIRE & SERVICE CO
Address: 1245 GARNET AVE
City,State,Zip: SAN DIEGO, CA 92109
Record ID: DEH1998-LSAM-H12660-001
Record Status: Completed
Opened Date: 12/28/1998
Parcel Number: 423-084-04-00
Case Type: LOP - Local Oversight Program
Historical Name: AMERICAN TIRE & SERVICE CO.
SWRCB Global ID: T0607302563

Map ID
Direction
Distance
Elevation

MAP FINDINGS

Site

Database(s)

EDR ID Number
EPA ID Number

AMERICAN TIRE & SERVICE CO (Continued)

S104747434

Funding: F - LOP Federal Fund
Lead Agency: DEH/SAM
Lead Agency Date: 12/31/1998
Census Tract: 79.10
Community: San Diego
Jurisdiction: SAN DIEGO
Watershed Basin Number: 906.3
Water Purveyor: SAN DIEGO
Fire Agency: SAN DIEGO
Latitude: 32.7981100
Longitude: -117.2471810
X MapCoord: 6255237.555
Y MapCoord: 1871635.149

CERS:

Name: FIRESTONE STORE 2250
Address: 1245 GARNET AVE
City,State,Zip: SAN DIEGO, CA 92109-
Site ID: 468037
CERS ID: 110017960697
CERS Description: US EPA Air Emission Inventory System (EIS)

Affiliation:

Affiliation Type Desc: Environmental Contact
Entity Name: KAREN MOECKER BSRO
Entity Title: Not reported
Affiliation Address: 333 EAST LAKE STREET
Affiliation City: BLOOMINGDALE
Affiliation State: Not reported
Affiliation Country: Not reported
Affiliation Zip: Not reported
Affiliation Phone: Not reported

Affiliation Type Desc: Environmental Contact
Entity Name: LUPE JIMENEZ
Entity Title: SERVICE MANAGER
Affiliation Address: Not reported
Affiliation City: Not reported
Affiliation State: Not reported
Affiliation Country: Not reported
Affiliation Zip: Not reported
Affiliation Phone: Not reported

Affiliation Type Desc: Property Owner
Entity Name: BRIDGESTONE RTL OPERATIONSNA LLC
Entity Title: Not reported
Affiliation Address: 333 EAST LAKE STREET ATTN KAREN MOECKER-BSRO
Affiliation City: BLOOMINGDALE
Affiliation State: Not reported
Affiliation Country: Not reported
Affiliation Zip: Not reported
Affiliation Phone: Not reported

Affiliation Type Desc: Supervisor
Entity Name: DEJAN JOVANOVIC
Entity Title: STORE MANAGER
Affiliation Address: Not reported

Map ID
Direction
Distance
Elevation

MAP FINDINGS

Site

Database(s)

EDR ID Number
EPA ID Number

AMERICAN TIRE & SERVICE CO (Continued)

S104747434

Affiliation City: Not reported
Affiliation State: Not reported
Affiliation Country: Not reported
Affiliation Zip: Not reported
Affiliation Phone: Not reported

Affiliation Type Desc: Environmental Contact
Entity Name: DEBRA HAMLIN BSRO
Entity Title: ENVIRONMENTAL CONTACT
Affiliation Address: 333 EAST LAKE STREET
Affiliation City: BLOOMINGDALE
Affiliation State: IL
Affiliation Country: Not reported
Affiliation Zip: Not reported
Affiliation Phone: Not reported

Affiliation Type Desc: Operator
Entity Name: BRYAN HAUER STORE MGMT
Entity Title: OPERATOR
Affiliation Address: 333 EAST LAKE STREET ATTN DEBRA HAMLIN-BSRO
Affiliation City: BLOOMINGDALE
Affiliation State: IL
Affiliation Country: Not reported
Affiliation Zip: Not reported
Affiliation Phone: Not reported

Affiliation Type Desc: Operator
Entity Name: DEJAN JOVANOVIC STORE MGMT
Entity Title: OPERATOR
Affiliation Address: 333 EAST LAKE STREET ATTN DEBRA HAMLIN-BSRO
Affiliation City: BLOOMINGDALE
Affiliation State: IL
Affiliation Country: Not reported
Affiliation Zip: Not reported
Affiliation Phone: Not reported

Affiliation Type Desc: Supervisor
Entity Name: Bryan Hauer
Entity Title: Store Manager
Affiliation Address: Not reported
Affiliation City: Not reported
Affiliation State: Not reported
Affiliation Country: Not reported
Affiliation Zip: Not reported
Affiliation Phone: Not reported

Affiliation Type Desc: Environmental Contact
Entity Name: STEVEN NGYUEN
Entity Title: SERVICE MANAGER
Affiliation Address: Not reported
Affiliation City: Not reported
Affiliation State: Not reported
Affiliation Country: Not reported
Affiliation Zip: Not reported
Affiliation Phone: Not reported

Affiliation Type Desc: Facility Owner

Map ID
Direction
Distance
Elevation

MAP FINDINGS

Site

Database(s)

EDR ID Number
EPA ID Number

AMERICAN TIRE & SERVICE CO (Continued)

S104747434

Entity Name: BRIDGESTONE RETAIL OPR LLC
Entity Title: OWNER
Affiliation Address: 333 EAST LAKE STREET ATTN DEBRA HAMLIN
Affiliation City: BLOOMINGDALE
Affiliation State: IL
Affiliation Country: Not reported
Affiliation Zip: Not reported
Affiliation Phone: Not reported

Name: AMERICAN TIRE & SERVICE CO
Address: 1245 GARNET AV
City,State,Zip: SAN DIEGO, CA 921092913
Site ID: 250428
CERS ID: T0607302563
CERS Description: Leaking Underground Storage Tank Cleanup Site

Affiliation:
Affiliation Type Desc: Local Agency Caseworker
Entity Name: NASSER SIONIT - SAN DIEGO COUNTY LOP
Entity Title: Not reported
Affiliation Address: P.O. Box 129261
Affiliation City: San Diego
Affiliation State: CA
Affiliation Country: Not reported
Affiliation Zip: Not reported
Affiliation Phone: Not reported

M72 BRIDGESTONE/FIRESTONE, INC
NE 1245 GARNET AVE
1/4-1/2 SAN DIEGO, CA 92109
0.266 mi.
1402 ft.

LUST S104539611
N/A

Site 2 of 2 in cluster M

Relative: LUST REG 9:
Higher Region: 9
Status: Case Closed
Actual: Case Number: 9UT3799
54 ft. Local Case: H12660-001
Substance: Waste Oil
Qty Leaked: 0
Abate Method: Not reported
Local Agency: San Diego
How Found: Tank Closure
How Stopped: Close Tank
Source: Unknown
Cause: Unknown
Lead Agency: Local Agency
Case Type: Soil only
Date Found: 12/03/1998
Date Stopped: 12/03/1998
Confirm Date: 12/31/1998
Submit Workplan: 1/6/99
Prelim Assess: / /
Desc Pollution: Not reported
Remed Plan: / /
Remed Action: Not reported

Map ID
 Direction
 Distance
 Elevation

MAP FINDINGS

Site

Database(s)

EDR ID Number
 EPA ID Number

BRIDGESTONE/FIRESTONE, INC (Continued)

S104539611

Began Monitor: Not reported
 Release Date: 12/28/1998
 Enforce Date: Not reported
 Closed Date: 11/18/99
 Enforce Type: Not reported
 Pilot Program: LOP
 Basin Number: 906.30
 GW Depth: 20
 Beneficial Use: No Beneficial groundwater use
 NPDES Number: Not reported
 Priority: Low priority. Priority ranking can change over time.
 File Disp: Administratively opened on database, however no file physically exists
 Interim Remedial Actions: Not reported
 Cleanup and Abatement order Number: Not reported
 Waste Discharge Requirement Number: Not reported

**N73
 WNW
 1/4-1/2
 0.290 mi.
 1532 ft.**

**JAMES HERVEY JOHNSON TRUST
 4525 MISSION BOULEVARD
 SAN DIEGO, CA 92109
 Site 1 of 4 in cluster N**

**LUST S111760480
 Cortese N/A
 SAN DIEGO CO LOP
 CERS**

**Relative:
 Higher
 Actual:
 32 ft.**

LUST:

Name: JAMES HERVEY JOHNSON TRUST
 Address: 4525 MISSION BOULEVARD
 City,State,Zip: SAN DIEGO, CA 92109
 Lead Agency: SAN DIEGO COUNTY LOP
 Case Type: LUST Cleanup Site
 Geo Track: http://geotracker.waterboards.ca.gov/profile_report.asp?global_id=T10000003642
 Global Id: T10000003642
 Latitude: 32.7973713869239
 Longitude: -117.255454659462
 Status: Completed - Case Closed
 Status Date: 10/07/2013
 Case Worker: CF
 RB Case Number: Not reported
 Local Agency: SAN DIEGO COUNTY LOP
 File Location: Local Agency
 Local Case Number: H16095-001
 Potential Media Affect: Soil
 Potential Contaminants of Concern: Gasoline
 Site History: A 12,000-square-foot property (the parcel) located near the intersection of Mission Boulevard and Feldspar Street in San Diego, California, was formerly occupied by a gasoline service station. The parcel is located on the southeast corner of the intersection in the Pacific Beach neighborhood of metropolitan San Diego. The station, which was located on the northern portion of the parcel, reportedly began operation in 1950. From 1955 to 1971, auto repair businesses were reported to have occupied the former service station area. A building formerly located in the northern portion of the parcel was demolished in early 2013; however, in the southeastern portion, one building remains that is currently occupied by two restaurants. In association with a pending real estate transaction, due diligence efforts revealed the possible presence of a UST system on the parcel. A consultant was retained by the prospective buyer to prepare a Phase I environmental site assessment (ESA) report. Based on the previous uses of the property, the consultant recommended that a geophysical survey be performed, followed by a subsurface soil investigation and

Map ID
Direction
Distance
Elevation

MAP FINDINGS

Site

Database(s)

EDR ID Number
EPA ID Number

JAMES HERVEY JOHNSON TRUST (Continued)

S111760480

a soil vapor survey. Total petroleum hydrocarbons (TPH) were not detected in soil samples collected from four borings advanced to a maximum depth of 15 feet below ground surface (bgs). Volatile organic compounds (VOCs) were not detected in soil vapor samples collected. TPH as gasoline was detected in a groundwater grab sample collected from one of the borings. Based on the analytical results for the groundwater grab sample, the consultant recommended further subsurface investigation. Exploratory excavation performed on March 9, 2012, confirmed that three USTs, with capacities of 3,000, 2,000, and 1,200 gallons, respectively, and associated piping remained in the northwestern corner of the property. Following over-excavation, the USTs and piping were removed under County permit on March 12, 2012. Analytical results for soil samples collected during the removal inspection included the detections of TPH as gasoline and as diesel in the western portion of the UST excavation. The volatile organic compounds (VOCs) ethylbenzene and xylenes were also detected. DEH opened an unauthorized release case on April 3, 2012. Three groundwater monitoring wells were installed on the parcel in February 2013 to a depth of approximately 31 feet below ground surface (bgs). During advancement of the well borings, soil samples were collected at various depths to a maximum depth of 24 feet bgs. TPH as diesel was detected in one soil sample, collected at a depth of 9 feet bgs. Measurement of water levels and the collection of groundwater samples were performed during the first and second quarters of 2013. The depth to groundwater in the wells stabilized at approximately 20 feet bgs. The groundwater samples were analyzed for TPH as gasoline and diesel, benzene, toluene, ethylbenzene, xylene, naphthalene, and fuel oxygenates, including methyl-tert-butyl ether. None of the analytes were detected in the samples collected during the two groundwater monitoring and sampling rounds. According to the consultant, the parcel is located in a hydrologic sub-basin with no designated beneficial uses. No impacts to groundwater were indicated by the TPH, VOC, and fuel oxygenate analytical results for groundwater samples collected during two monitoring and sampling rounds. VOCs were not detected in soil vapor samples. The majority of the parcel is paved, and the building remaining on the site is located approximately 150 feet from the UST excavation. Based on these findings, the consultant has recommended no further action and case closure. DEH concurs with these recommendations.

LUST:

Global Id: T10000003642
Contact Type: Local Agency Caseworker
Contact Name: CAROL FENNER
Organization Name: SAN DIEGO COUNTY LOP
Address: P.O. Box 129261
City: San Diego
Email: carol.fenner@sdcounty.ca.gov
Phone Number: Not reported

LUST:

Global Id: T10000003642
Action Type: RESPONSE
Date: 06/18/2012
Action: Preliminary Site Assessment Workplan - Regulator Responded

Global Id: T10000003642

Map ID
Direction
Distance
Elevation

MAP FINDINGS

Site

Database(s)

EDR ID Number
EPA ID Number

JAMES HERVEY JOHNSON TRUST (Continued)

S111760480

Action Type: ENFORCEMENT
Date: 04/19/2012
Action: Technical Correspondence / Assistance / Other

Global Id: T1000003642
Action Type: ENFORCEMENT
Date: 04/05/2012
Action: Notice of Responsibility

Global Id: T1000003642
Action Type: Other
Date: 03/09/2012
Action: Leak Discovery

Global Id: T1000003642
Action Type: ENFORCEMENT
Date: 04/19/2012
Action: Unauthorized Release Form

Global Id: T1000003642
Action Type: ENFORCEMENT
Date: 10/24/2012
Action: Technical Correspondence / Assistance / Other

Global Id: T1000003642
Action Type: ENFORCEMENT
Date: 04/19/2012
Action: Technical Correspondence / Assistance / Other

Global Id: T1000003642
Action Type: ENFORCEMENT
Date: 10/07/2013
Action: Closure/No Further Action Letter

Global Id: T1000003642
Action Type: RESPONSE
Date: 08/05/2013
Action: Site Assessment Report

Global Id: T1000003642
Action Type: Other
Date: 03/09/2012
Action: Leak Reported

Global Id: T1000003642
Action Type: Other
Date: 03/09/2012
Action: Leak Began

LUST:

Global Id: T1000003642
Status: Open - Case Begin Date
Status Date: 03/09/2012

Global Id: T1000003642
Status: Open - Site Assessment
Status Date: 04/03/2012

Map ID
Direction
Distance
Elevation

MAP FINDINGS

Site

Database(s)

EDR ID Number
EPA ID Number

JAMES HERVEY JOHNSON TRUST (Continued)

S111760480

Global Id: T10000003642
Status: Completed - Case Closed
Status Date: 10/07/2013

CORTESE:

Name: JAMES HERVEY JOHNSON TRUST
Address: 4525 MISSION BOULEVARD
City,State,Zip: SAN DIEGO, CA 92109
Region: CORTESE
Envirostor Id: Not reported
Global ID: T10000003642
Site/Facility Type: LUST CLEANUP SITE
Cleanup Status: COMPLETED - CASE CLOSED
Status Date: Not reported
Site Code: Not reported
Latitude: Not reported
Longitude: Not reported
Owner: Not reported
Enf Type: Not reported
Swat R: Not reported
Flag: active
Order No: Not reported
Waste Discharge System No: Not reported
Effective Date: Not reported
Region 2: Not reported
WID Id: Not reported
Solid Waste Id No: Not reported
Waste Management Uit Name: Not reported
File Name: Active Open

SAN DIEGO CO LOP:

Name: JAMES HERVEY JOHNSON TRUST
Address: 4525 MISSION BLVD
City,State,Zip: SAN DIEGO, CA 92109
Record ID: DEH2012-LSAM-H16095-001
Record Status: Completed
Opened Date: 04/03/2012
Parcel Number: 415-593-09-00
Case Type: LOP - Local Oversight Program
Historical Name: JAMES HERVEY JOHNSON TRUST
SWRCB Global ID: T10000003642
Funding: S - LOP State Fund
Lead Agency: DEH/SAM
Lead Agency Date: 04/03/2012
Census Tract: 79.05
Community: San Diego
Jurisdiction: SAN DIEGO
Watershed Basin Number: 906.3
Water Purveyor: SAN DIEGO
Fire Agency: SAN DIEGO
Latitude: 32.7972949
Longitude: -117.2553995
X MapCoord: 6252709.275
Y MapCoord: 1871362.843

Map ID
Direction
Distance
Elevation

MAP FINDINGS

Site

Database(s)

EDR ID Number
EPA ID Number

JAMES HERVEY JOHNSON TRUST (Continued)

S111760480

CERS:

Name: JAMES HERVEY JOHNSON TRUST
Address: 4525 MISSION BOULEVARD
City,State,Zip: SAN DIEGO, CA 92109
Site ID: 232313
CERS ID: T10000003642
CERS Description: Leaking Underground Storage Tank Cleanup Site

Affiliation:

Affiliation Type Desc: Local Agency Caseworker
Entity Name: CAROL FENNER - SAN DIEGO COUNTY LOP
Entity Title: Not reported
Affiliation Address: P.O. Box 129261
Affiliation City: San Diego
Affiliation State: CA
Affiliation Country: Not reported
Affiliation Zip: Not reported
Affiliation Phone: Not reported

O74
SSW
1/4-1/2
0.294 mi.
1552 ft.

VERNON TAYLOR
4105 MISSION BLVD
SAN DIEGO, CA 92109

LUST **S100731960**
SWEEPS UST **N/A**

Site 1 of 2 in cluster O

Relative:
Lower
Actual:
12 ft.

LUST REG 9:

Region: 9
Status: Case Closed
Case Number: 9UT799
Local Case: H21140-001
Substance: Gasoline
Qty Leaked: 0
Abate Method: Excavate and Treat - remove contaminated soil and treat (includes spreading or land farming)
Local Agency: San Diego
How Found: Tank Closure
How Stopped: Close Tank
Source: Tank
Cause: Corrosion
Lead Agency: Local Agency
Case Type: Other ground water affected
Date Found: 08/31/1987
Date Stopped: 08/31/1987
Confirm Date: 08/31/1987
Submit Workplan: Not reported
Prelim Assess: / /
Desc Pollution: Not reported
Remed Plan: 02/05/1988
Remed Action: Not reported
Began Monitor: Not reported
Release Date: 09/16/1987
Enforce Date: Not reported
Closed Date: 11/3/89
Enforce Type: Not reported
Pilot Program: LOP
Basin Number: 906.30
GW Depth: 5-13

Map ID
Direction
Distance
Elevation

MAP FINDINGS

Site

Database(s)

EDR ID Number
EPA ID Number

VERNON TAYLOR (Continued)

S100731960

Beneficial Use: No Beneficial groundwater use
NPDES Number: Not reported
Priority: Low priority. Priority ranking can change over time.
File Dispn: File discarded, case closed
Interim Remedial Actions: Yes
Cleanup and Abatement order Number: Not reported
Waste Discharge Requirement Number: Not reported

SWEEPS UST:

Name: VERNON TAYLOR
Address: 4105 MISSION BLVD
City: SAN DIEGO
Status: Active
Comp Number: 21140
Number: 9
Board Of Equalization: 44-022130
Referral Date: Not reported
Action Date: 06-26-92
Created Date: 02-29-88
Owner Tank Id: Not reported
SWRCB Tank Id: Not reported
Tank Status: Not reported
Capacity: Not reported
Active Date: Not reported
Tank Use: Not reported
STG: Not reported
Content: Not reported
Number Of Tanks: Not reported

Name: VERNON TAYLOR
Address: 4105 MISSION BLVD
City: SAN DIEGO
Status: Not reported
Comp Number: 21140
Number: Not reported
Board Of Equalization: 44-022130
Referral Date: Not reported
Action Date: Not reported
Created Date: Not reported
Owner Tank Id: Not reported
SWRCB Tank Id: 37-000-021140-000001
Tank Status: Not reported
Capacity: 10000
Active Date: Not reported
Tank Use: M.V. FUEL
STG: PRODUCT
Content: REG UNLEADED
Number Of Tanks: 3

Name: VERNON TAYLOR
Address: 4105 MISSION BLVD
City: SAN DIEGO
Status: Not reported
Comp Number: 21140
Number: Not reported
Board Of Equalization: 44-022130
Referral Date: Not reported

Map ID
Direction
Distance
Elevation

MAP FINDINGS

Site

Database(s)

EDR ID Number
EPA ID Number

VERNON TAYLOR (Continued)

S100731960

Action Date: Not reported
Created Date: Not reported
Owner Tank Id: Not reported
SWRCB Tank Id: 37-000-021140-000002
Tank Status: Not reported
Capacity: 4000
Active Date: Not reported
Tank Use: M.V. FUEL
STG: PRODUCT
Content: LEADED
Number Of Tanks: Not reported

Name: VERNON TAYLOR
Address: 4105 MISSION BLVD
City: SAN DIEGO
Status: Not reported
Comp Number: 21140
Number: Not reported
Board Of Equalization: 44-022130
Referral Date: Not reported
Action Date: Not reported
Created Date: Not reported
Owner Tank Id: Not reported
SWRCB Tank Id: 37-000-021140-000003
Tank Status: Not reported
Capacity: 280
Active Date: Not reported
Tank Use: PETROLEUM
STG: WASTE
Content: Not reported
Number Of Tanks: Not reported

O75 **VERNON TAYLOR TRUSTEE**
SSW **4105 MISSION BL**
1/4-1/2 **SAN DIEGO, CA 92109**
0.294 mi.
1552 ft. **Site 2 of 2 in cluster O**

Relative:
Lower

Actual:
12 ft.

ENVIROSTOR:
Name: MISSION @ PB DRIVE
Address: 4105 MISSION BLVD.
City,State,Zip: SAN DIEGO, CA 92109
Facility ID: 37000009
Status: Refer: 1248 Local Agency
Status Date: 09/29/2004
Site Code: Not reported
Site Type: Evaluation
Site Type Detailed: Evaluation
Acres: Not reported
NPL: NO
Regulatory Agencies: NONE SPECIFIED
Lead Agency: NONE SPECIFIED
Program Manager: Not reported
Supervisor: Referred - Not Assigned
Division Branch: Cleanup Cypress

ENVIROSTOR **S104747427**
LUST **N/A**
SAN DIEGO CO. SAM
CPS-SLIC
Cortese
HIST CORTESE
SAN DIEGO CO LOP
CERS

Map ID
Direction
Distance
Elevation

MAP FINDINGS

Site

Database(s)

EDR ID Number
EPA ID Number

VERNON TAYLOR TRUSTEE (Continued)

S104747427

Assembly: 76
Senate: Not reported
Special Program: Not reported
Restricted Use: NO
Site Mgmt Req: NONE SPECIFIED
Funding: Not Applicable
Latitude: 32.79114
Longitude: -117.2536
APN: NONE SPECIFIED
Past Use: NONE SPECIFIED
Potential COC: NONE SPECIFIED
Confirmed COC: NONE SPECIFIED
Potential Description: NONE SPECIFIED
Alias Name: 37000009
Alias Type: Envirostor ID Number

Completed Info:

Completed Area Name: Not reported
Completed Sub Area Name: Not reported
Completed Document Type: Not reported
Completed Date: Not reported
Comments: Not reported

Future Area Name: Not reported
Future Sub Area Name: Not reported
Future Document Type: Not reported
Future Due Date: Not reported
Schedule Area Name: Not reported
Schedule Sub Area Name: Not reported
Schedule Document Type: Not reported
Schedule Due Date: Not reported
Schedule Revised Date: Not reported

LUST:

Name: VERNON TAYLOR TRUSTEE
Address: 4105 MISSION BL
City,State,Zip: SAN DIEGO, CA 921095002
Lead Agency: SAN DIEGO COUNTY LOP
Case Type: LUST Cleanup Site
Geo Track: http://geotracker.waterboards.ca.gov/profile_report.asp?global_id=T0607303051
Global Id: T0607303051
Latitude: 32.7910607
Longitude: -117.2537079
Status: Completed - Case Closed
Status Date: 11/14/1989
Case Worker: Not reported
RB Case Number: 9UT799
Local Agency: Not reported
File Location: Local Agency
Local Case Number: H21140-001
Potential Media Affect: Not reported
Potential Contaminants of Concern: Not reported
Site History: Not reported

LUST:

Global Id: T0607303051
Status: Open - Case Begin Date
Status Date: 06/07/1988

Map ID
Direction
Distance
Elevation

MAP FINDINGS

Site

Database(s)

EDR ID Number
EPA ID Number

VERNON TAYLOR TRUSTEE (Continued)

S104747427

Global Id: T0607303051
Status: Completed - Case Closed
Status Date: 11/14/1989

SAN DIEGO CO. SAM:

Name: VERNON TAYLOR TRUSTEE
Address: 4105 MISSION BL
City,State,Zip: SAN DIEGO, CA 921095002
Case Number: H21140-001
Agency: DEH Site Assessment & Mitigation
Funding: LOP - State Fund
Facility Type: GW With No Beneficial Use Designation
Facility Status: Closed Case
Date: 11/14/1989
Date Began: 8/31/1987

Name: VERNON TAYLOR TRUSTEE
Address: 4105 MISSION BL
City,State,Zip: SAN DIEGO, CA 92109
Case Number: H21140-002
Agency: DEH Site Assessment & Mitigation
Funding: Private - VAP
Facility Type: Soils Only
Facility Status: Closed Case
Date: 11/9/2009
Date Began: 9/20/2004

CPS-SLIC:

Name: VERNON TAYLOR TRUSTEE
Address: 4105 MISSION BL
City,State,Zip: SAN DIEGO, CA 92109
Region: STATE
Facility Status: Completed - Case Closed
Status Date: 09/10/2009
Global Id: T06019789024
Lead Agency: SAN DIEGO COUNTY LOP
Lead Agency Case Number: H21140-002
Latitude: 32.791245
Longitude: -117.253585
Case Type: Cleanup Program Site
Case Worker: NS
Local Agency: SAN DIEGO COUNTY LOP
RB Case Number: Not reported
File Location: Local Agency
Potential Media Affected: Soil
Potential Contaminants of Concern: Diesel
Site History: Not reported

[Click here to access the California GeoTracker records for this facility:](#)

CORTESE:

Name: VERNON TAYLOR TRUSTEE
Address: 4105 MISSION BL
City,State,Zip: SAN DIEGO, CA 921095002
Region: CORTESE

Map ID
Direction
Distance
Elevation

MAP FINDINGS

Site

Database(s)

EDR ID Number
EPA ID Number

VERNON TAYLOR TRUSTEE (Continued)

S104747427

Envirostor Id: Not reported
Global ID: T0607303051
Site/Facility Type: LUST CLEANUP SITE
Cleanup Status: COMPLETED - CASE CLOSED
Status Date: Not reported
Site Code: Not reported
Latitude: Not reported
Longitude: Not reported
Owner: Not reported
Enf Type: Not reported
Swat R: Not reported
Flag: active
Order No: Not reported
Waste Discharge System No: Not reported
Effective Date: Not reported
Region 2: Not reported
WID Id: Not reported
Solid Waste Id No: Not reported
Waste Management Uit Name: Not reported
File Name: Active Open

HIST CORTESE:

edr_fname: VERNON TAYLOR
edr_fadd1: 4105 MISSION
City,State,Zip: SAN DIEGO, CA 92109
Region: CORTESE
Facility County Code: 37
Reg By: LTNKA
Reg Id: 9UT799

SAN DIEGO CO LOP:

Name: VERNON TAYLOR TRUSTEE
Address: 4105 MISSION BLVD
City,State,Zip: SAN DIEGO, CA 92109
Record ID: DEH1987-LSAM-H21140-001
Record Status: Completed
Opened Date: 08/31/1987
Parcel Number: 423-222-16-00
Case Type: LOP - Local Oversight Program
Historical Name: VERNON TAYLOR
SWRCB Global ID: T0607303051
Funding: S - LOP State Fund
Lead Agency: DEH/SAM
Lead Agency Date: 06/07/1988
Census Tract: Not reported
Community: Not reported
Jurisdiction: Not reported
Watershed Basin Number: Not reported
Water Purveyor: Not reported
Fire Agency: Not reported
Latitude: Not reported
Longitude: Not reported
X MapCoord: Not reported
Y MapCoord: Not reported

Map ID
Direction
Distance
Elevation

MAP FINDINGS

Site

Database(s)

EDR ID Number
EPA ID Number

VERNON TAYLOR TRUSTEE (Continued)

S104747427

CERS:

Name: VERNON TAYLOR TRUSTEE
Address: 4105 MISSION BL
City,State,Zip: SAN DIEGO, CA 92109
Site ID: 224319
CERS ID: T0607303051
CERS Description: Leaking Underground Storage Tank Cleanup Site

Affiliation:

Affiliation Type Desc: Local Agency Caseworker
Entity Name: NASSER SIONIT - SAN DIEGO COUNTY LOP
Entity Title: Not reported
Affiliation Address: P.O. Box 129261
Affiliation City: San Diego
Affiliation State: CA
Affiliation Country: Not reported
Affiliation Zip: Not reported
Affiliation Phone: Not reported

Name: VERNON TAYLOR TRUSTEE
Address: 4105 MISSION BL
City,State,Zip: SAN DIEGO, CA 92109
Site ID: 224319
CERS ID: T06019789024
CERS Description: Cleanup Program Site

Affiliation:

Affiliation Type Desc: Local Agency Caseworker
Entity Name: NASSER SIONIT - SAN DIEGO COUNTY LOP
Entity Title: Not reported
Affiliation Address: P.O. Box 129261
Affiliation City: San Diego
Affiliation State: CA
Affiliation Country: Not reported
Affiliation Zip: Not reported
Affiliation Phone: Not reported

N76 **PIT STOP**
WNW **4603 MISSION BL**
1/4-1/2 **SAN DIEGO, CA 92109**
0.317 mi.
1675 ft. **Site 2 of 4 in cluster N**

LUST **S105691146**
SAN DIEGO CO. SAM **N/A**
Cortese
CERS

Relative:
Higher
Actual:
35 ft.

LUST:

Name: PIT STOP
Address: 4603 MISSION BL
City,State,Zip: SAN DIEGO, CA 921092733
Lead Agency: SAN DIEGO COUNTY LOP
Case Type: LUST Cleanup Site
Geo Track: http://geotracker.waterboards.ca.gov/profile_report.asp?global_id=T0607301866
Global Id: T0607301866
Latitude: 32.79784
Longitude: -117.255566
Status: Completed - Case Closed
Status Date: 12/04/1998
Case Worker: Not reported

Map ID
Direction
Distance
Elevation

MAP FINDINGS

Site

Database(s)

EDR ID Number
EPA ID Number

PIT STOP (Continued)

S105691146

RB Case Number: 9UT3100
Local Agency: Not reported
File Location: Local Agency
Local Case Number: H03086-001
Potential Media Affect: Not reported
Potential Contaminants of Concern: Not reported
Site History: Not reported

LUST:

Global Id: T0607301866
Action Type: ENFORCEMENT
Date: 07/31/1995
Action: Notice of Responsibility

Global Id: T0607301866
Action Type: ENFORCEMENT
Date: 12/01/1998
Action: Clean Up Fund - Case Closure Review Summary Report (RSR)

Global Id: T0607301866
Action Type: ENFORCEMENT
Date: 12/04/1998
Action: Closure/No Further Action Letter

LUST:

Global Id: T0607301866
Status: Open - Case Begin Date
Status Date: 06/06/1995

Global Id: T0607301866
Status: Completed - Case Closed
Status Date: 12/04/1998

SAN DIEGO CO. SAM:

Name: PIT STOP
Address: 4603 MISSION BL
City,State,Zip: SAN DIEGO, CA 921092733
Case Number: H03086-001
Agency: DEH Site Assessment & Mitigation
Funding: LOP - Federal Fund
Facility Type: GW With No Beneficial Use Designation
Facility Status: Closed Case
Date: 12/4/1998
Date Began: 6/6/1995

CORTESE:

Name: PIT STOP
Address: 4603 MISSION BL
City,State,Zip: SAN DIEGO, CA 921092733
Region: CORTESE
Envirostor Id: Not reported
Global ID: T0607301866
Site/Facility Type: LUST CLEANUP SITE
Cleanup Status: COMPLETED - CASE CLOSED
Status Date: Not reported

Map ID
 Direction
 Distance
 Elevation

MAP FINDINGS

Site

Database(s)

EDR ID Number
 EPA ID Number

PIT STOP (Continued)

S105691146

Site Code: Not reported
 Latitude: Not reported
 Longitude: Not reported
 Owner: Not reported
 Enf Type: Not reported
 Swat R: Not reported
 Flag: active
 Order No: Not reported
 Waste Discharge System No: Not reported
 Effective Date: Not reported
 Region 2: Not reported
 WID Id: Not reported
 Solid Waste Id No: Not reported
 Waste Management Uit Name: Not reported
 File Name: Active Open

CERS:

Name: PIT STOP
 Address: 4603 MISSION BL
 City,State,Zip: SAN DIEGO, CA 921092733
 Site ID: 256653
 CERS ID: T0607301866
 CERS Description: Leaking Underground Storage Tank Cleanup Site

N77
WNW
 1/4-1/2
 0.317 mi.
 1675 ft.

KENYON TRUST PROPERTY
4603 MISSION BLVD
SAN DIEGO, CA 92109
Site 3 of 4 in cluster N

LUST S104164169
N/A

Relative:
Higher
Actual:
35 ft.

LUST REG 9:
 Region: 9
 Status: Case Closed
 Case Number: 9UT3100
 Local Case: H03086-001
 Substance: Gasoline
 Qty Leaked: 0
 Abate Method: Not reported
 Local Agency: San Diego
 How Found: Other Means
 How Stopped: Not reported
 Source: Unknown
 Cause: Unknown
 Lead Agency: Local Agency
 Case Type: Other ground water affected
 Date Found: 06/06/1995
 Date Stopped: / /
 Confirm Date: / /
 Submit Workplan: 7/31/95
 Prelim Assess: 08/28/1995
 Desc Pollution: Not reported
 Remed Plan: 06/30/1995
 Remed Action: Not reported
 Began Monitor: Not reported
 Release Date: 06/06/1995
 Enforce Date: 7/31/95
 Closed Date: 12/4/98

Map ID
 Direction
 Distance
 Elevation

MAP FINDINGS

Site

Database(s)

EDR ID Number
 EPA ID Number

KENYON TRUST PROPERTY (Continued)

S104164169

Enforce Type: SEL
 Pilot Program: LOP
 Basin Number: 908.30
 GW Depth: 20.7
 Beneficial Use: Municipal groundwater use
 NPDES Number: Not reported
 Priority: 2B
 File Dispn: Administratively opened on database, however no file physically exists
 Interim Remedial Actions: Not reported
 Cleanup and Abatement order Number: Not reported
 Waste Discharge Requirement Number: Not reported

**N78
 WNW
 1/4-1/2
 0.317 mi.
 1675 ft.**

**PIT STOP
 4603 MISSION BLVD
 SAN DIEGO, CA 92109**

Site 4 of 4 in cluster N

**San Diego Co. HMMD
 SWEEPS UST
 HIST UST
 HIST CORTESE
 SAN DIEGO CO LOP**

**U001572796
 N/A**

**Relative:
 Higher**

HMMD SAN DIEGO:

**Actual:
 35 ft.**

Name: PIT STOP
 Address: 4603 MISSION BLVD
 City,State,Zip: SAN DIEGO, CA 92109
 Permit Number: 103086
 Business Type: 6HK03
 EPA Id Number: Not reported
 APN: 415-592-25-00
 Last HMMD Inspection: Not reported
 Facility Telephone: 858-483-7545
 Permit Status: INAC
 Permit Expiration: 06/30/2002
 Date Last Updated: 11/02/2012
 Facility Owner: DYTRON DEVELOPMENT CO.
 Facility Mailing Address: 4603 N MISSION BL
 Facility Mailing City: SAN DIEGO
 Facility Mailing State: CA
 Facility Mailing Zip: 92109-2733
 UST Owner: DYTRON DEVELOPMENT CO.
 Handle Regulated Hazmat: Not reported
 Own Or Operate UST: Not reported
 Subject To APSA: Not reported
 Generate Haz Waste: Not reported
 Treat Haz Waste: Not reported
 Generate Medical Waste: Not reported

UST:

UST Name: UNDERGROUND TANK 103086 T001
 Last Update: 2012-11-02 14:17:38
 Permit Number: 103086
 Tank Type: SINGLE WALL
 Additional Id: 1
 Capacity Gallons: 12000
 UST Contents: LEADED
 Other Content Info: LEADED
 Reg Status: REMOVED
 Remove Close Date: 1986-11-08 00:00:00
 Year Installed: 1970-01-01 00:00:00
 Pipe Type: Not reported
 Delivery System: Not reported

Map ID
Direction
Distance
Elevation

MAP FINDINGS

Site

Database(s)

EDR ID Number
EPA ID Number

PIT STOP (Continued)

U001572796

Monitor Code: 90
UST Monitor Method: NO MONITORING ALTERNATIVE SELECTED. VERIFY AND ENTER MONITORING ALTERNATIVE DURING INSPECTION.

UST Name: UNDERGROUND TANK 103086 T002
Last Update: 2012-11-02 14:17:38
Permit Number: 103086
Tank Type: SINGLE WALL
Additional Id: 3
Capacity Gallons: 10000
UST Contents: REGULAR UNLEADED
Other Content Info: REGULAR UNLEADED
Reg Status: REMOVED
Remove Close Date: 1986-11-08 00:00:00
Year Installed: 1975-01-01 00:00:00
Pipe Type: Not reported
Delivery System: Not reported
Monitor Code: 90

UST Monitor Method: NO MONITORING ALTERNATIVE SELECTED. VERIFY AND ENTER MONITORING ALTERNATIVE DURING INSPECTION.

UST Name: UNDERGROUND TANK 103086 T003
Last Update: 2012-11-02 14:17:38
Permit Number: 103086
Tank Type: SINGLE WALL
Additional Id: 2
Capacity Gallons: 12000
UST Contents: PREMIUM UNLEADED
Other Content Info: PREMIUM UNLEADED
Reg Status: REMOVED
Remove Close Date: 1986-11-08 00:00:00
Year Installed: 1970-01-01 00:00:00
Pipe Type: Not reported
Delivery System: Not reported
Monitor Code: 90

UST Monitor Method: NO MONITORING ALTERNATIVE SELECTED. VERIFY AND ENTER MONITORING ALTERNATIVE DURING INSPECTION.

SWEEPS UST:

Name: PIT STOP
Address: 4603 MISSION BLVD
City: SAN DIEGO
Status: Not reported
Comp Number: 3086
Number: Not reported
Board Of Equalization: 44-021791
Referral Date: Not reported
Action Date: Not reported
Created Date: Not reported
Owner Tank Id: Not reported
SWRCB Tank Id: 37-000-003086-000001
Tank Status: Not reported
Capacity: 12000
Active Date: Not reported
Tank Use: M.V. FUEL
STG: PRODUCT

Map ID
Direction
Distance
Elevation

MAP FINDINGS

Site

Database(s)

EDR ID Number
EPA ID Number

PIT STOP (Continued)

U001572796

Content: LEADED
Number Of Tanks: 3

Name: PIT STOP
Address: 4603 MISSION BLVD
City: SAN DIEGO
Status: Not reported
Comp Number: 3086
Number: Not reported
Board Of Equalization: 44-021791
Referral Date: Not reported
Action Date: Not reported
Created Date: Not reported
Owner Tank Id: Not reported
SWRCB Tank Id: 37-000-003086-000002
Tank Status: Not reported
Capacity: 10000
Active Date: Not reported
Tank Use: M.V. FUEL
STG: PRODUCT
Content: REG UNLEADED
Number Of Tanks: Not reported

Name: PIT STOP
Address: 4603 MISSION BLVD
City: SAN DIEGO
Status: Not reported
Comp Number: 3086
Number: Not reported
Board Of Equalization: 44-021791
Referral Date: Not reported
Action Date: Not reported
Created Date: Not reported
Owner Tank Id: Not reported
SWRCB Tank Id: 37-000-003086-000003
Tank Status: Not reported
Capacity: 12000
Active Date: Not reported
Tank Use: M.V. FUEL
STG: PRODUCT
Content: LEADED
Number Of Tanks: Not reported

HIST UST:

Name: PIT STOP
Address: 4603 MISSION BLVD
City,State,Zip: SAN DIEGO, CA 92109
File Number: 0002B12F
URL: <http://geotracker.waterboards.ca.gov/ustpdfs/pdf/0002B12F.pdf>
Region: STATE
Facility ID: 00000004365
Facility Type: Gas Station
Other Type: Not reported
Contact Name: PURDY
Telephone: 6194837545
Owner Name: DYTRON DEVELOPMENT CO.
Owner Address: 3333 MIDWAY DR. (#101)

Map ID
Direction
Distance
Elevation

MAP FINDINGS

Site

Database(s)

EDR ID Number
EPA ID Number

PIT STOP (Continued)

U001572796

Owner City,St,Zip: SAN DIEGO, CA 92110
Total Tanks: 0003

Tank Num: 001
Container Num: 1
Year Installed: 1970
Tank Capacity: 00012000
Tank Used for: PRODUCT
Type of Fuel: REGULAR
Container Construction Thickness: 1/4
Leak Detection: Visual, Stock Inventor

Tank Num: 002
Container Num: 3
Year Installed: 1975
Tank Capacity: 00010000
Tank Used for: PRODUCT
Type of Fuel: UNLEADED
Container Construction Thickness: 1/4
Leak Detection: Visual, Stock Inventor

Tank Num: 003
Container Num: 2
Year Installed: 1970
Tank Capacity: 00012000
Tank Used for: PRODUCT
Type of Fuel: PREMIUM
Container Construction Thickness: 1/4
Leak Detection: Visual, Stock Inventor

[Click here for Geo Tracker PDF:](#)

HIST CORTESE:

edr_fname: KENYON TRUST PROPERTY
edr_fadd1: 4603 MISSION
City,State,Zip: SAN DIEGO, CA 92109
Region: CORTESE
Facility County Code: 37
Reg By: LTNKA
Reg Id: 9UT3100

SAN DIEGO CO LOP:

Name: PIT STOP
Address: 4603 MISSION BLVD
City,State,Zip: SAN DIEGO, CA 92109
Record ID: DEH1995-LSAM-H03086-001
Record Status: Completed
Opened Date: 06/06/1995
Parcel Number: 415-592-25-00
Case Type: LOP - Local Oversight Program
Historical Name: KENYON TRUST PROPERTY
SWRCB Global ID: T0607301866
Funding: F - LOP Federal Fund
Lead Agency: DEH/SAM
Lead Agency Date: 06/06/1995
Census Tract: 79.05

Map ID
Direction
Distance
Elevation

MAP FINDINGS

Site

Database(s)

EDR ID Number
EPA ID Number

PIT STOP (Continued)

U001572796

Community: San Diego
Jurisdiction: SAN DIEGO
Watershed Basin Number: 906.3
Water Purveyor: SAN DIEGO
Fire Agency: SAN DIEGO
Latitude: 32.7978404
Longitude: -117.2555663
X MapCoord: 6252659.929
Y MapCoord: 1871561.819

79
SW
1/4-1/2
0.355 mi.
1874 ft.

**PACIFIC BEACH DR & MISSION BL.
AND CATAMARAN
SAN DIEGO, CA**

**Notify 65 S100178181
N/A**

Relative:
Lower
Actual:
12 ft.

NOTIFY 65:
Name: PACIFIC BEACH DR & MISSION BL.
Address: AND CATAMARAN
City,State,Zip: SAN DIEGO, CA
Date Reported: Not reported
Staff Initials: Not reported
Board File Number: Not reported
Facility Type: Not reported
Discharge Date: Not reported
Issue Date: Not reported
Incident Description: Not reported

80
West
1/4-1/2
0.363 mi.
1918 ft.

**GRAND AVE & OCEAN BLVD
SAN DIEGO, CA**

**Notify 65 S100178094
N/A**

Relative:
Lower
Actual:
4 ft.

NOTIFY 65:
Name: GRAND AVE & OCEAN BLVD
Address: Not reported
City,State,Zip: SAN DIEGO, CA
Date Reported: Not reported
Staff Initials: Not reported
Board File Number: Not reported
Facility Type: Not reported
Discharge Date: Not reported
Issue Date: Not reported
Incident Description: Not reported

Map ID
Direction
Distance
Elevation

MAP FINDINGS

Site

Database(s)

EDR ID Number
EPA ID Number

81
NE
1/4-1/2
0.435 mi.
2295 ft.

STEVE AUTO REPAIR
4515 GRESHAM ST
SAN DIEGO, CA 92109

LUST
SAN DIEGO CO. SAM
San Diego Co. HMMD
SWEEPS UST
Cortese
HIST CORTESE
SAN DIEGO CO LOP
CERS

S100939335
N/A

Relative:
Higher

Actual:
70 ft.

LUST REG 9:

Region: 9
Status: Case Closed
Case Number: 9UT1715
Local Case: H15663-001
Substance: Waste Oil
Qty Leaked: Not reported
Abate Method: Excavate and Dispose - remove contaminated soil and dispose in approved site
Local Agency: San Diego
How Found: Tank Closure
How Stopped: Close Tank
Source: Tank
Cause: Unknown
Lead Agency: Local Agency
Case Type: Other ground water affected
Date Found: 05/14/1990
Date Stopped: 05/21/1990
Confirm Date: 05/21/1990
Submit Workplan: Not reported
Prelim Assess: 08/02/1993
Desc Pollution: 9/22/94
Remed Plan: / /
Remed Action: Not reported
Began Monitor: Not reported
Release Date: 05/21/1990
Enforce Date: Not reported
Closed Date: 8/22/96
Enforce Type: Not reported
Pilot Program: LOP
Basin Number: 906.30
GW Depth: 57'
Beneficial Use: No Beneficial groundwater use
NPDES Number: Not reported
Priority: 1C
File Dispn: File discarded, case closed
Interim Remedial Actions: Yes
Cleanup and Abatement order Number: Not reported
Waste Discharge Requirement Number: Not reported

LUST:

Name: STEVE AUTO REPAIR
Address: 4515 GRESHAM ST
City,State,Zip: SAN DIEGO, CA 921093019
Lead Agency: SAN DIEGO COUNTY LOP
Case Type: LUST Cleanup Site
Geo Track: http://geotracker.waterboards.ca.gov/profile_report.asp?global_id=T0607300513
Global Id: T0607300513
Latitude: 32.7993466
Longitude: -117.244447

Map ID
Direction
Distance
Elevation

MAP FINDINGS

Site

Database(s)

EDR ID Number
EPA ID Number

STEVE AUTO REPAIR (Continued)

S100939335

Status: Completed - Case Closed
Status Date: 08/22/1996
Case Worker: Not reported
RB Case Number: 9UT1715
Local Agency: Not reported
File Location: Local Agency
Local Case Number: H15663-001
Potential Media Affect: Other Groundwater (uses other than drinking water)
Potential Contaminants of Concern: Waste Oil / Motor / Hydraulic / Lubricating
Site History: Not reported

LUST:

Global Id: T0607300513
Action Type: Other
Date: 05/15/1990
Action: Leak Discovery

Global Id: T0607300513
Action Type: ENFORCEMENT
Date: 05/29/1990
Action: Notice of Responsibility

Global Id: T0607300513
Action Type: Other
Date: 05/15/1990
Action: Leak Stopped

Global Id: T0607300513
Action Type: ENFORCEMENT
Date: 08/22/1996
Action: Closure/No Further Action Letter

Global Id: T0607300513
Action Type: Other
Date: 05/15/1990
Action: Leak Reported

Global Id: T0607300513
Action Type: ENFORCEMENT
Date: 08/13/1996
Action: Closure/No Further Action Letter - #H15663-001

Global Id: T0607300513
Action Type: Other
Date: 05/15/1990
Action: Leak Began

LUST:

Global Id: T0607300513
Status: Open - Case Begin Date
Status Date: 05/15/1990

Global Id: T0607300513
Status: Completed - Case Closed
Status Date: 08/22/1996

Map ID
Direction
Distance
Elevation

MAP FINDINGS

Site

Database(s)

EDR ID Number
EPA ID Number

STEVE AUTO REPAIR (Continued)

S100939335

SAN DIEGO CO. SAM:

Name: STEVE AUTO REPAIR
Address: 4515 GRESHAM ST
City,State,Zip: SAN DIEGO, CA 921093019
Case Number: H15663-001
Agency: DEH Site Assessment & Mitigation
Funding: LOP - Federal Fund
Facility Type: GW With No Beneficial Use Designation
Facility Status: Closed Case
Date: 8/22/1996
Date Began: 5/15/1990

HMMD SAN DIEGO:

Name: STEVE AUTO REPAIR
Address: 4515 GRESHAM ST
City,State,Zip: SAN DIEGO, CA 92109
Permit Number: 115663
Business Type: 6HK26
EPA Id Number: CAL000240322
APN: 423-091-20-00
Last HMMD Inspection: 12/17/2002
Facility Telephone: 858-274-1195
Permit Status: INAC
Permit Expiration: 04/30/2004
Date Last Updated: 11/02/2012
Facility Owner: STEVE TRAN
Facility Mailing Address: 4515 GRESHAM ST
Facility Mailing City: SAN DIEGO
Facility Mailing State: CA
Facility Mailing Zip: 92109-3019
UST Owner: Not reported
Handle Regulated Hazmat: Not reported
Own Or Operate UST: Not reported
Subject To APSA: Not reported
Generate Haz Waste: Y
Treat Haz Waste: Not reported
Generate Medical Waste: Not reported

UST:

UST Name: UNDERGROUND TANK 115663 T001
Last Update: 2012-11-02 14:17:38
Permit Number: 115663
Tank Type: UNKNOWN
Additional Id: 1
Capacity Gallons: 500
UST Contents: Not reported
Other Content Info: WASTE OIL
Reg Status: REMOVED
Remove Close Date: 1990-05-14 00:00:00
Year Installed: Not reported
Pipe Type: Not reported
Delivery System: Not reported
Monitor Code: 90
UST Monitor Method: NO MONITORING ALTERNATIVE SELECTED. VERIFY AND ENTER MONITORING ALTERNATIVE DURING INSPECTION.

Map ID
Direction
Distance
Elevation

MAP FINDINGS

Site

Database(s)

EDR ID Number
EPA ID Number

STEVE AUTO REPAIR (Continued)

S100939335

Name: STEVE AUTO REPAIR
Address: 4515 GRESHAM ST
City,State,Zip: SAN DIEGO, CA 92109
Permit Number: 115663
Business Type: 6HK26
EPA Id Number: CAL000240322
APN: 423-091-20-00
Last HMMD Inspection: 12/17/2002
Facility Telephone: 858-274-1195
Permit Status: INAC
Permit Expiration: 04/30/2004
Date Last Updated: 11/02/2012
Facility Owner: STEVE TRAN
Facility Mailing Address: 4515 GRESHAM ST
Facility Mailing City: SAN DIEGO
Facility Mailing State: CA
Facility Mailing Zip: 92109-3019
UST Owner: Not reported
Handle Regulated Hazmat: Not reported
Own Or Operate UST: Not reported
Subject To APSA: Not reported
Generate Haz Waste: Y
Treat Haz Waste: Not reported
Generate Medical Waste: Not reported

UST:

UST Name: UNDERGROUND TANK 115663 T001
Last Update: 2012-11-02 14:17:38
Permit Number: 115663
Tank Type: UNKNOWN
Additional Id: 1
Capacity Gallons: 500
UST Contents: Not reported
Other Content Info: WASTE OIL
Reg Status: REMOVED
Remove Close Date: 1990-05-14 00:00:00
Year Installed: Not reported
Pipe Type: Not reported
Delivery System: Not reported
Monitor Code: 90
UST Monitor Method: NO MONITORING ALTERNATIVE SELECTED. VERIFY AND ENTER MONITORING ALTERNATIVE DURING INSPECTION.

SWEEPS UST:

Name: M&C AUTO REPAIR
Address: 4515 GRESHAM ST
City: SAN DIEGO
Status: Active
Comp Number: 15663
Number: 9
Board Of Equalization: Not reported
Referral Date: Not reported
Action Date: 06-26-92
Created Date: 02-29-88
Owner Tank Id: Not reported
SWRCB Tank Id: Not reported

Map ID
Direction
Distance
Elevation

MAP FINDINGS

Site

Database(s)

EDR ID Number
EPA ID Number

STEVE AUTO REPAIR (Continued)

S100939335

Tank Status: Not reported
Capacity: Not reported
Active Date: Not reported
Tank Use: Not reported
STG: Not reported
Content: Not reported
Number Of Tanks: Not reported

CORTESE:

Name: STEVE AUTO REPAIR
Address: 4515 GRESHAM ST
City,State,Zip: SAN DIEGO, CA 921093019
Region: CORTESE
Envirostor Id: Not reported
Global ID: T0607300513
Site/Facility Type: LUST CLEANUP SITE
Cleanup Status: COMPLETED - CASE CLOSED
Status Date: Not reported
Site Code: Not reported
Latitude: Not reported
Longitude: Not reported
Owner: Not reported
Enf Type: Not reported
Swat R: Not reported
Flag: active
Order No: Not reported
Waste Discharge System No: Not reported
Effective Date: Not reported
Region 2: Not reported
WID Id: Not reported
Solid Waste Id No: Not reported
Waste Management Uit Name: Not reported
File Name: Active Open

HIST CORTESE:

edr_fname: M AND C AUTO REPAIR
edr_fadd1: 4515 GRESHAM
City,State,Zip: SAN DIEGO, CA 92109
Region: CORTESE
Facility County Code: 37
Reg By: LTNKA
Reg Id: 9UT1715

SAN DIEGO CO LOP:

Name: STEVE AUTO REPAIR
Address: 4515 GRESHAM ST
City,State,Zip: SAN DIEGO, CA 92109
Record ID: DEH1990-LSAM-H15663-001
Record Status: Completed
Opened Date: 05/15/1990
Parcel Number: 423-091-20-00
Case Type: LOP - Local Oversight Program
Historical Name: M & C AUTO REPAIR -PACIFIC BCH
SWRCB Global ID: T0607300513
Funding: F - LOP Federal Fund
Lead Agency: DEH/SAM

Map ID
Direction
Distance
Elevation

MAP FINDINGS

Site

Database(s)

EDR ID Number
EPA ID Number

STEVE AUTO REPAIR (Continued)

S100939335

Lead Agency Date: 05/15/1990
Census Tract: 79.03
Community: San Diego
Jurisdiction: SAN DIEGO
Watershed Basin Number: 906.3
Water Purveyor: SAN DIEGO
Fire Agency: SAN DIEGO
Latitude: 32.7993022
Longitude: -117.2444053
X MapCoord: 6256094.644
Y MapCoord: 1872060.761

CERS:

Name: STEVE AUTO REPAIR
Address: 4515 GRESHAM ST
City,State,Zip: SAN DIEGO, CA 921093019
Site ID: 245123
CERS ID: T0607300513
CERS Description: Leaking Underground Storage Tank Cleanup Site

P82
ENE
1/4-1/2
0.495 mi.
2615 ft.

SAN DIEGO CYCLERY
1463 GARNET
SAN DIEGO, CA 92109

Site 1 of 2 in cluster P

SAN DIEGO CO. SAM **S104745254**
CPS-SLIC **N/A**
San Diego Co. HMMD
HIST CORTESE
CERS

Relative:
Higher
Actual:
73 ft.

SAN DIEGO CO. SAM:

Name: SAN DIEGO CYCLERY
Address: 1463 GARNET AV
City,State,Zip: SAN DIEGO, CA 921093015
Case Number: H01256-001
Agency: DEH Site Assessment & Mitigation
Funding: Private - VAP
Facility Type: Soils Only
Facility Status: Closed Case
Date: 10/21/1987
Date Began: 12/4/1986

CPS-SLIC:

Name: SAN DIEGO CYCLERY
Address: 1463 GARNET AV
City,State,Zip: SAN DIEGO, CA 921093015
Region: STATE
Facility Status: Completed - Case Closed
Status Date: 10/21/1987
Global Id: T0607301639
Lead Agency: SAN DIEGO COUNTY LOP
Lead Agency Case Number: H01256-001
Latitude: 32.7991796
Longitude: -117.2432939
Case Type: Cleanup Program Site
Case Worker: Not reported
Local Agency: Not reported
RB Case Number: 9UT2878
File Location: Local Agency
Potential Media Affected: Not reported
Potential Contaminants of Concern: Not reported

Map ID
Direction
Distance
Elevation

MAP FINDINGS

Site

Database(s)

EDR ID Number
EPA ID Number

SAN DIEGO CYCLERY (Continued)

S104745254

Site History: Not reported

[Click here to access the California GeoTracker records for this facility:](#)

HMMD SAN DIEGO:

Name: SAN DIEGO CYCLERY
Address: 1463 GARNET AV
City,State,Zip: SAN DIEGO, CA 92109
Permit Number: 101256
Business Type: Not reported
EPA Id Number: CAL000056844
APN: 423-092-07-00
Last HMMD Inspection: 03/31/1994
Facility Telephone: 858-272-2630
Permit Status: INAC
Permit Expiration: Not reported
Date Last Updated: 11/02/2012
Facility Owner: MIKE MCKITTRICK
Facility Mailing Address: 1463 GARNET AV
Facility Mailing City: SAN DIEGO
Facility Mailing State: CA
Facility Mailing Zip: 92109-3015
UST Owner: Not reported
Handle Regulated Hazmat: Not reported
Own Or Operate UST: Not reported
Subject To APSA: Not reported
Generate Haz Waste: Not reported
Treat Haz Waste: Not reported
Generate Medical Waste: Not reported

HIST CORTESE:

edr_fname: SAN DIEGO CYCLERY
edr_fadd1: 1463 GARNET
City,State,Zip: SAN DIEGO, CA 92109
Region: CORTESE
Facility County Code: 37
Reg By: LTNKA
Reg Id: 9UT2878

CERS:

Name: SAN DIEGO CYCLERY
Address: 1463 GARNET AV
City,State,Zip: SAN DIEGO, CA 921093015
Site ID: 237419
CERS ID: T0607301639
CERS Description: Cleanup Program Site

Map ID
Direction
Distance
Elevation

MAP FINDINGS

Site

Database(s)

EDR ID Number
EPA ID Number

P83 **SAN DIEGO CYCLERY**
ENE **1463 GARNET AVE**
1/4-1/2 **SAN DIEGO, CA 92109**
0.495 mi.
2615 ft. **Site 2 of 2 in cluster P**

LUST **S100725587**
N/A

Relative:
Higher
Actual:
73 ft.

LUSTR REG 9:
Region: 9
Status: Case Closed
Case Number: 9UT2878
Local Case: H01256-001
Substance: 0
Qty Leaked: 0
Abate Method: Not reported
Local Agency: San Diego
How Found: Not reported
How Stopped: Not reported
Source: Not reported
Cause: Not reported
Lead Agency: Local Agency
Case Type: Soil only
Date Found: 12/04/1986
Date Stopped: / /
Confirm Date: / /
Submit Workplan: Not reported
Prelim Assess: / /
Desc Pollution: Not reported
Remed Plan: / /
Remed Action: Not reported
Began Monitor: Not reported
Release Date: 12/04/1986
Enforce Date: Not reported
Closed Date: 10/21/87
Enforce Type: Not reported
Pilot Program: LOP
Basin Number: Not reported
GW Depth: Not reported
Beneficial Use: Not reported
NPDES Number: Not reported
Priority: Low priority. Priority ranking can change over time.
File Disp: Administratively opened on database, however no file physically exists
Interim Remedial Actions: Not reported
Cleanup and Abatement order Number: Not reported
Waste Discharge Requirement Number: Not reported

Q84 **CORNER OF HAINES/ROOSEVELT**
ESE **3910 HAINES**
1/2-1 **SAN DIEGO, CA 92109**
0.677 mi.
3575 ft. **Site 1 of 2 in cluster Q**

Notify 65 **S100178394**
N/A

Relative:
Higher
Actual:
45 ft.

NOTIFY 65:
Name: CORNER OF HAINES/ROOSEVELT
Address: 3910 HAINES
City,State,Zip: SAN DIEGO, CA 92109-5851
Date Reported: Not reported
Staff Initials: Not reported
Board File Number: Not reported
Facility Type: Not reported
Discharge Date: Not reported

Map ID
Direction
Distance
Elevation

MAP FINDINGS

Site

Database(s)

EDR ID Number
EPA ID Number

CORNER OF HAINES/ROOSEVELT (Continued)

S100178394

Issue Date: Not reported
Incident Description: Not reported

**Q85
ESE
1/2-1
0.677 mi.
3575 ft.**

**CORNER HAINES & ROOSEVELT
3910 HAINES
SAN DIEGO, CA 92109**

Notify 65

**S100178389
N/A**

Site 2 of 2 in cluster Q

**Relative:
Higher**

NOTIFY 65:

**Actual:
45 ft.**

Name: CORNER HAINES & ROOSEVELT
Address: 3910 HAINES
City,State,Zip: SAN DIEGO, CA 92109-5851
Date Reported: Not reported
Staff Initials: Not reported
Board File Number: Not reported
Facility Type: Not reported
Discharge Date: Not reported
Issue Date: Not reported
Incident Description: Not reported

**86
South
1/2-1
0.748 mi.
3950 ft.**

**HAMELS ACTION AUTO CTR
3779 MISSION BLVD
SAN DIEGO, CA 92109**

**ENVIROSTOR
LUST
CPS-SLIC
HAZNET
HIST CORTESE
CERS
HWTS**

**S104747545
N/A**

**Relative:
Lower**

ENVIROSTOR:

**Actual:
11 ft.**

Name: AL KING'S GARAGE
Address: 3779 MISSION BLVD.
City,State,Zip: SAN DIEGO, CA 92109
Facility ID: 37750014
Status: Refer: 1248 Local Agency
Status Date: 08/29/2000
Site Code: Not reported
Site Type: Evaluation
Site Type Detailed: Evaluation
Acres: 0
NPL: NO
Regulatory Agencies: SAN DIEGO COUNTY
Lead Agency: SAN DIEGO COUNTY
Program Manager: Not reported
Supervisor: Referred - Not Assigned
Division Branch: Cleanup Cypress
Assembly: 78
Senate: 39
Special Program: Not reported
Restricted Use: NO
Site Mgmt Req: NONE SPECIFIED
Funding: Not Applicable
Latitude: 32.78398
Longitude: -117.2524
APN: 42358401, 4235850100
Past Use: NONE SPECIFIED

Map ID
Direction
Distance
Elevation

MAP FINDINGS

Site

Database(s)

EDR ID Number
EPA ID Number

HAMELS ACTION AUTO CTR (Continued)

S104747545

Potential COC: NONE SPECIFIED
Confirmed COC: NONE SPECIFIED
Potential Description: NONE SPECIFIED
Alias Name: 42358401
Alias Type: APN
Alias Name: 4235850100
Alias Type: APN
Alias Name: 37750014
Alias Type: Envirostor ID Number

Completed Info:

Completed Area Name: PROJECT WIDE
Completed Sub Area Name: Not reported
Completed Document Type: SB 1248 Notification
Completed Date: 08/29/2000
Comments: SB 1248 San Diego County

Future Area Name: Not reported
Future Sub Area Name: Not reported
Future Document Type: Not reported
Future Due Date: Not reported
Schedule Area Name: Not reported
Schedule Sub Area Name: Not reported
Schedule Document Type: Not reported
Schedule Due Date: Not reported
Schedule Revised Date: Not reported

LUST:

Name: AL KING'S GARAGE
Address: 3779 MISSION BL
City,State,Zip: SAN DIEGO, CA 921097142
Lead Agency: SAN DIEGO COUNTY LOP
Case Type: LUST Cleanup Site
Geo Track: http://geotracker.waterboards.ca.gov/profile_report.asp?global_id=T0607302230
Global Id: T0607302230
Latitude: 32.7843241387585
Longitude: -117.25261935582
Status: Completed - Case Closed
Status Date: 09/26/2000
Case Worker: LA
RB Case Number: 9UT3467
Local Agency: SAN DIEGO COUNTY LOP
File Location: Local Agency
Local Case Number: H12882-001
Potential Media Affect: Other Groundwater (uses other than drinking water)
Potential Contaminants of Concern: Gasoline
Site History: Not reported

LUST:

Global Id: T0607302230
Contact Type: Local Agency Caseworker
Contact Name: LAURIE APECECHEA
Organization Name: SAN DIEGO COUNTY LOP
Address: P.O. Box 129261
City: San Diego
Email: laurie.apecechea@sdcounty.ca.gov
Phone Number: Not reported

Map ID
Direction
Distance
Elevation

MAP FINDINGS

Site

Database(s)

EDR ID Number
EPA ID Number

HAMELS ACTION AUTO CTR (Continued)

S104747545

LUST:

Global Id: T0607302230
Action Type: Other
Date: 04/16/1997
Action: Leak Discovery

Global Id: T0607302230
Action Type: ENFORCEMENT
Date: 09/26/2000
Action: Closure/No Further Action Letter

Global Id: T0607302230
Action Type: Other
Date: 04/16/1997
Action: Leak Reported

Global Id: T0607302230
Action Type: Other
Date: 04/16/1997
Action: Leak Began

LUST:

Global Id: T0607302230
Status: Open - Case Begin Date
Status Date: 04/16/1997

Global Id: T0607302230
Status: Completed - Case Closed
Status Date: 09/26/2000

CPS-SLIC:

Name: AL KING'S GARAGE
Address: 3779 MISSION BL
City,State,Zip: SAN DIEGO, CA 921097142
Region: STATE
Facility Status: Completed - Case Closed
Status Date: 07/26/2001
Global Id: T0608112201
Lead Agency: SAN DIEGO COUNTY LOP
Lead Agency Case Number: H12882-002
Latitude: 32.784309
Longitude: -117.252575
Case Type: Cleanup Program Site
Case Worker: LA
Local Agency: SAN DIEGO COUNTY LOP
RB Case Number: Not reported
File Location: Local Agency
Potential Media Affected: Under Investigation
Potential Contaminants of Concern: Waste Oil / Motor / Hydraulic / Lubricating
Site History: Not reported

[Click here to access the California GeoTracker records for this facility:](#)

HAZNET:

Map ID
Direction
Distance
Elevation

MAP FINDINGS

Site

Database(s)

EDR ID Number
EPA ID Number

HAMELS ACTION AUTO CTR (Continued)

S104747545

Name: HAMELS ACTION AUTO CTR
Address: 3779 MISSION BLVD
Address 2: Not reported
City,State,Zip: SAN DIEGO, CA 921090000
Contact: INACTIVE PER SURVEY NOV 1994
Telephone: --
Mailing Name: Not reported
Mailing Address: 704 VENTURA PL

Year: 2017
Gepaid: CAL000006653
TSD EPA ID: AZR000515924
CA Waste Code: 352 - Other organic solids
Disposal Method: H141 - Storage, Bulking, And/Or Transfer Off Site--No Treatment/Reovery (H010-H129) Or (H131-H135)
Tons: 0.0915

Year: 2017
Gepaid: CAL000006653
TSD EPA ID: AZR000515924
CA Waste Code: 352 - Other organic solids
Disposal Method: H039 - Other Recovery Of Reclamation For Reuse Including Acid Regeneration, Organics Recovery Ect
Tons: 0.078

Year: 2017
Gepaid: CAL000006653
TSD EPA ID: AZR000515924
CA Waste Code: 135 - Unspecified aqueous solution
Disposal Method: H141 - Storage, Bulking, And/Or Transfer Off Site--No Treatment/Reovery (H010-H129) Or (H131-H135)
Tons: 0.1585

Additional Info:

Year: 2017
Gen EPA ID: CAL000006653

Shipment Date: 20170818
Creation Date: 8/2/2018 18:30:29
Receipt Date: 20170829
Manifest ID: 011046564FLE
Trans EPA ID: CAR000070540
Trans Name: ADVANCED CHEMICAL TRANSPORT INC (SV)
Trans 2 EPA ID: CAR000175422
Trans 2 Name: WORLDWIDE RECOVERY SYSTEM INC
TSD EPA ID: AZR000515924
Trans Name: YUMA YES LLC
TSD Alt EPA ID: Not reported
TSD Alt Name: Not reported
Waste Code Description: 352 - Other organic solids
RCRA Code: Not reported
Meth Code: H141 - Storage, Bulking, And/Or Transfer Off Site--No Treatment/Reovery (H010-H129) Or (H131-H135)
Quantity Tons: 0.0915
Waste Quantity: 183
Quantity Unit: P

Map ID
Direction
Distance
Elevation

MAP FINDINGS

Site

Database(s)

EDR ID Number
EPA ID Number

HAMELS ACTION AUTO CTR (Continued)

S104747545

Additional Code 1:	Not reported
Additional Code 2:	Not reported
Additional Code 3:	Not reported
Additional Code 4:	Not reported
Additional Code 5:	Not reported
Shipment Date:	20170818
Creation Date:	8/2/2018 18:30:29
Receipt Date:	20170829
Manifest ID:	011046564FLE
Trans EPA ID:	CAR000070540
Trans Name:	ADVANCED CHEMICAL TRANSPORT INC (SV)
Trans 2 EPA ID:	CAR000175422
Trans 2 Name:	WORLDWIDE RECOVERY SYSTEM INC
TSDF EPA ID:	AZR000515924
Trans Name:	YUMA YES LLC
TSDF Alt EPA ID:	Not reported
TSDF Alt Name:	Not reported
Waste Code Description:	135 - Unspecified aqueous solution
RCRA Code:	Not reported
Meth Code:	H141 - Storage, Bulking, And/Or Transfer Off Site--No Treatment/Reovery (H010-H129) Or (H131-H135)
Quantity Tons:	0.1585
Waste Quantity:	317
Quantity Unit:	P
Additional Code 1:	Not reported
Additional Code 2:	Not reported
Additional Code 3:	Not reported
Additional Code 4:	Not reported
Additional Code 5:	Not reported
Shipment Date:	20170818
Creation Date:	8/2/2018 18:30:29
Receipt Date:	20170829
Manifest ID:	011046564FLE
Trans EPA ID:	CAR000070540
Trans Name:	ADVANCED CHEMICAL TRANSPORT INC (SV)
Trans 2 EPA ID:	CAR000175422
Trans 2 Name:	WORLDWIDE RECOVERY SYSTEM INC
TSDF EPA ID:	AZR000515924
Trans Name:	YUMA YES LLC
TSDF Alt EPA ID:	Not reported
TSDF Alt Name:	Not reported
Waste Code Description:	352 - Other organic solids
RCRA Code:	Not reported
Meth Code:	H039 - Other Recovery Of Reclamation For Reuse Including Acid Regeneration, Organics Recovery Ect
Quantity Tons:	0.078
Waste Quantity:	156
Quantity Unit:	P
Additional Code 1:	Not reported
Additional Code 2:	Not reported
Additional Code 3:	Not reported
Additional Code 4:	Not reported
Additional Code 5:	Not reported

Map ID
Direction
Distance
Elevation

MAP FINDINGS

Site

Database(s)

EDR ID Number
EPA ID Number

HAMELS ACTION AUTO CTR (Continued)

S104747545

HIST CORTESE:

edr_fname: HAMELS ACTION AUTO
edr_fadd1: 3779 MISSION
City,State,Zip: SAN DIEGO, CA
Region: CORTESE
Facility County Code: 37
Reg By: LTNKA
Reg Id: 9UT3467

CERS:

Name: AL KING'S GARAGE
Address: 3779 MISSION BL
City,State,Zip: SAN DIEGO, CA 921097142
Site ID: 188114
CERS ID: T0607302230
CERS Description: Leaking Underground Storage Tank Cleanup Site

Affiliation:

Affiliation Type Desc: Local Agency Caseworker
Entity Name: LAURIE APECECHEA - SAN DIEGO COUNTY LOP
Entity Title: Not reported
Affiliation Address: P.O. Box 129261
Affiliation City: San Diego
Affiliation State: CA
Affiliation Country: Not reported
Affiliation Zip: Not reported
Affiliation Phone: Not reported

Name: AL KING'S GARAGE
Address: 3779 MISSION BL
City,State,Zip: SAN DIEGO, CA 921097142
Site ID: 188114
CERS ID: T0608112201
CERS Description: Cleanup Program Site

Affiliation:

Affiliation Type Desc: Local Agency Caseworker
Entity Name: LAURIE APECECHEA - SAN DIEGO COUNTY LOP
Entity Title: Not reported
Affiliation Address: P.O. Box 129261
Affiliation City: San Diego
Affiliation State: CA
Affiliation Country: Not reported
Affiliation Zip: Not reported
Affiliation Phone: Not reported

HWTS:

Name: HAMELS ACTION AUTO CTR
Address: 3779 MISSION BLVD
Address 2: Not reported
City,State,Zip: SAN DIEGO, CA 921090000
EPA ID: CAL000006653
Inactive Date: 01/01/1995
Create Date: 11/14/1989
Last Act Date: 06/28/2001

Map ID
Direction
Distance
Elevation

MAP FINDINGS

Site

Database(s)

EDR ID Number
EPA ID Number

HAMELS ACTION AUTO CTR (Continued)

S104747545

Mailing Name: Not reported
Mailing Address: 704 VENTURA PL
Mailing Address 2: Not reported
Mailing City,State,Zip: SAN DIEGO, CA 921090000
Owner Name: HAMEL RAY
Owner Address: --
Owner Address 2: Not reported
Owner City,State,Zip: --, 99 --
Contact Name: INACTIVE PER SURVEY NOV 1994
Contact Address: --
Contact Address 2: Not reported
City,State,Zip: --, 99 --

87
North
1/2-1
0.890 mi.
4699 ft.

1070 TOURMALINE ST.
SAN DIEGO, CA 92109

Notify 65 S100178315
N/A

Relative:
Higher
Actual:
138 ft.

NOTIFY 65:
Name: Not reported
Address: 1070 TOURMALINE ST.
City,State,Zip: SAN DIEGO, CA 92109-1837
Date Reported: Not reported
Staff Initials: Not reported
Board File Number: Not reported
Facility Type: Not reported
Discharge Date: Not reported
Issue Date: Not reported
Incident Description: Not reported

Count: 1 records.

ORPHAN SUMMARY

<u>City</u>	<u>EDR ID</u>	<u>Site Name</u>	<u>Site Address</u>	<u>Zip</u>	<u>Database(s)</u>
SAN DIEGO	S100732068	MISSION BAY (MZB VOR)	MISSION BAY ISLAND	92109	San Diego Co. HMMD, SWEEPS UST

GOVERNMENT RECORDS SEARCHED / DATA CURRENCY TRACKING

To maintain currency of the following federal and state databases, EDR contacts the appropriate governmental agency on a monthly or quarterly basis, as required.

Number of Days to Update: Provides confirmation that EDR is reporting records that have been updated within 90 days from the date the government agency made the information available to the public.

STANDARD ENVIRONMENTAL RECORDS

Federal NPL site list

NPL: National Priority List

National Priorities List (Superfund). The NPL is a subset of CERCLIS and identifies over 1,200 sites for priority cleanup under the Superfund Program. NPL sites may encompass relatively large areas. As such, EDR provides polygon coverage for over 1,000 NPL site boundaries produced by EPA's Environmental Photographic Interpretation Center (EPIC) and regional EPA offices.

Date of Government Version: 04/27/2020	Source: EPA
Date Data Arrived at EDR: 05/06/2020	Telephone: N/A
Date Made Active in Reports: 05/28/2020	Last EDR Contact: 06/30/2020
Number of Days to Update: 22	Next Scheduled EDR Contact: 10/12/2020
	Data Release Frequency: Quarterly

NPL Site Boundaries

Sources:

EPA's Environmental Photographic Interpretation Center (EPIC)
Telephone: 202-564-7333

EPA Region 1
Telephone 617-918-1143

EPA Region 6
Telephone: 214-655-6659

EPA Region 3
Telephone 215-814-5418

EPA Region 7
Telephone: 913-551-7247

EPA Region 4
Telephone 404-562-8033

EPA Region 8
Telephone: 303-312-6774

EPA Region 5
Telephone 312-886-6686

EPA Region 9
Telephone: 415-947-4246

EPA Region 10
Telephone 206-553-8665

Proposed NPL: Proposed National Priority List Sites

A site that has been proposed for listing on the National Priorities List through the issuance of a proposed rule in the Federal Register. EPA then accepts public comments on the site, responds to the comments, and places on the NPL those sites that continue to meet the requirements for listing.

Date of Government Version: 04/27/2020	Source: EPA
Date Data Arrived at EDR: 05/06/2020	Telephone: N/A
Date Made Active in Reports: 05/28/2020	Last EDR Contact: 06/30/2020
Number of Days to Update: 22	Next Scheduled EDR Contact: 10/12/2020
	Data Release Frequency: Quarterly

NPL LIENS: Federal Superfund Liens

Federal Superfund Liens. Under the authority granted the USEPA by CERCLA of 1980, the USEPA has the authority to file liens against real property in order to recover remedial action expenditures or when the property owner received notification of potential liability. USEPA compiles a listing of filed notices of Superfund Liens.

GOVERNMENT RECORDS SEARCHED / DATA CURRENCY TRACKING

Date of Government Version: 10/15/1991
Date Data Arrived at EDR: 02/02/1994
Date Made Active in Reports: 03/30/1994
Number of Days to Update: 56

Source: EPA
Telephone: 202-564-4267
Last EDR Contact: 08/15/2011
Next Scheduled EDR Contact: 11/28/2011
Data Release Frequency: No Update Planned

Federal Delisted NPL site list

Delisted NPL: National Priority List Deletions

The National Oil and Hazardous Substances Pollution Contingency Plan (NCP) establishes the criteria that the EPA uses to delete sites from the NPL. In accordance with 40 CFR 300.425.(e), sites may be deleted from the NPL where no further response is appropriate.

Date of Government Version: 04/27/2020
Date Data Arrived at EDR: 05/06/2020
Date Made Active in Reports: 05/28/2020
Number of Days to Update: 22

Source: EPA
Telephone: N/A
Last EDR Contact: 06/30/2020
Next Scheduled EDR Contact: 10/12/2020
Data Release Frequency: Quarterly

Federal CERCLIS list

FEDERAL FACILITY: Federal Facility Site Information listing

A listing of National Priority List (NPL) and Base Realignment and Closure (BRAC) sites found in the Comprehensive Environmental Response, Compensation and Liability Information System (CERCLIS) Database where EPA Federal Facilities Restoration and Reuse Office is involved in cleanup activities.

Date of Government Version: 04/03/2019
Date Data Arrived at EDR: 04/05/2019
Date Made Active in Reports: 05/14/2019
Number of Days to Update: 39

Source: Environmental Protection Agency
Telephone: 703-603-8704
Last EDR Contact: 07/02/2020
Next Scheduled EDR Contact: 10/12/2020
Data Release Frequency: Varies

SEMS: Superfund Enterprise Management System

SEMS (Superfund Enterprise Management System) tracks hazardous waste sites, potentially hazardous waste sites, and remedial activities performed in support of EPA's Superfund Program across the United States. The list was formerly known as CERCLIS, renamed to SEMs by the EPA in 2015. The list contains data on potentially hazardous waste sites that have been reported to the USEPA by states, municipalities, private companies and private persons, pursuant to Section 103 of the Comprehensive Environmental Response, Compensation, and Liability Act (CERCLA). This dataset also contains sites which are either proposed to or on the National Priorities List (NPL) and the sites which are in the screening and assessment phase for possible inclusion on the NPL.

Date of Government Version: 04/27/2020
Date Data Arrived at EDR: 05/06/2020
Date Made Active in Reports: 05/28/2020
Number of Days to Update: 22

Source: EPA
Telephone: 800-424-9346
Last EDR Contact: 07/17/2020
Next Scheduled EDR Contact: 10/26/2020
Data Release Frequency: Quarterly

Federal CERCLIS NFRAP site list

SEMS-ARCHIVE: Superfund Enterprise Management System Archive

GOVERNMENT RECORDS SEARCHED / DATA CURRENCY TRACKING

SEMS-ARCHIVE (Superfund Enterprise Management System Archive) tracks sites that have no further interest under the Federal Superfund Program based on available information. The list was formerly known as the CERCLIS-NFRAP, renamed to SEMS ARCHIVE by the EPA in 2015. EPA may perform a minimal level of assessment work at a site while it is archived if site conditions change and/or new information becomes available. Archived sites have been removed and archived from the inventory of SEMS sites. Archived status indicates that, to the best of EPA's knowledge, assessment at a site has been completed and that EPA has determined no further steps will be taken to list the site on the National Priorities List (NPL), unless information indicates this decision was not appropriate or other considerations require a recommendation for listing at a later time. The decision does not necessarily mean that there is no hazard associated with a given site; it only means that, based upon available information, the location is not judged to be potential NPL site.

Date of Government Version: 04/27/2020	Source: EPA
Date Data Arrived at EDR: 05/06/2020	Telephone: 800-424-9346
Date Made Active in Reports: 05/28/2020	Last EDR Contact: 07/17/2020
Number of Days to Update: 22	Next Scheduled EDR Contact: 10/26/2020
	Data Release Frequency: Quarterly

Federal RCRA CORRACTS facilities list

CORRACTS: Corrective Action Report

CORRACTS identifies hazardous waste handlers with RCRA corrective action activity.

Date of Government Version: 03/23/2020	Source: EPA
Date Data Arrived at EDR: 03/25/2020	Telephone: 800-424-9346
Date Made Active in Reports: 05/21/2020	Last EDR Contact: 06/22/2020
Number of Days to Update: 57	Next Scheduled EDR Contact: 10/05/2020
	Data Release Frequency: Quarterly

Federal RCRA non-CORRACTS TSD facilities list

RCRA-TSDF: RCRA - Treatment, Storage and Disposal

RCRAInfo is EPA's comprehensive information system, providing access to data supporting the Resource Conservation and Recovery Act (RCRA) of 1976 and the Hazardous and Solid Waste Amendments (HSWA) of 1984. The database includes selective information on sites which generate, transport, store, treat and/or dispose of hazardous waste as defined by the Resource Conservation and Recovery Act (RCRA). Transporters are individuals or entities that move hazardous waste from the generator offsite to a facility that can recycle, treat, store, or dispose of the waste. TSDFs treat, store, or dispose of the waste.

Date of Government Version: 03/23/2020	Source: Environmental Protection Agency
Date Data Arrived at EDR: 03/25/2020	Telephone: (415) 495-8895
Date Made Active in Reports: 05/21/2020	Last EDR Contact: 06/22/2020
Number of Days to Update: 57	Next Scheduled EDR Contact: 10/05/2020
	Data Release Frequency: Quarterly

Federal RCRA generators list

RCRA-LQG: RCRA - Large Quantity Generators

RCRAInfo is EPA's comprehensive information system, providing access to data supporting the Resource Conservation and Recovery Act (RCRA) of 1976 and the Hazardous and Solid Waste Amendments (HSWA) of 1984. The database includes selective information on sites which generate, transport, store, treat and/or dispose of hazardous waste as defined by the Resource Conservation and Recovery Act (RCRA). Large quantity generators (LQGs) generate over 1,000 kilograms (kg) of hazardous waste, or over 1 kg of acutely hazardous waste per month.

Date of Government Version: 03/23/2020	Source: Environmental Protection Agency
Date Data Arrived at EDR: 03/25/2020	Telephone: (415) 495-8895
Date Made Active in Reports: 05/21/2020	Last EDR Contact: 06/22/2020
Number of Days to Update: 57	Next Scheduled EDR Contact: 10/05/2020
	Data Release Frequency: Quarterly

GOVERNMENT RECORDS SEARCHED / DATA CURRENCY TRACKING

RCRA-SQG: RCRA - Small Quantity Generators

RCRAInfo is EPA's comprehensive information system, providing access to data supporting the Resource Conservation and Recovery Act (RCRA) of 1976 and the Hazardous and Solid Waste Amendments (HSWA) of 1984. The database includes selective information on sites which generate, transport, store, treat and/or dispose of hazardous waste as defined by the Resource Conservation and Recovery Act (RCRA). Small quantity generators (SQGs) generate between 100 kg and 1,000 kg of hazardous waste per month.

Date of Government Version: 03/23/2020	Source: Environmental Protection Agency
Date Data Arrived at EDR: 03/25/2020	Telephone: (415) 495-8895
Date Made Active in Reports: 05/21/2020	Last EDR Contact: 06/22/2020
Number of Days to Update: 57	Next Scheduled EDR Contact: 10/05/2020
	Data Release Frequency: Quarterly

RCRA-VSQG: RCRA - Very Small Quantity Generators (Formerly Conditionally Exempt Small Quantity Generators)

RCRAInfo is EPA's comprehensive information system, providing access to data supporting the Resource Conservation and Recovery Act (RCRA) of 1976 and the Hazardous and Solid Waste Amendments (HSWA) of 1984. The database includes selective information on sites which generate, transport, store, treat and/or dispose of hazardous waste as defined by the Resource Conservation and Recovery Act (RCRA). Very small quantity generators (VSQGs) generate less than 100 kg of hazardous waste, or less than 1 kg of acutely hazardous waste per month.

Date of Government Version: 03/23/2020	Source: Environmental Protection Agency
Date Data Arrived at EDR: 03/25/2020	Telephone: (415) 495-8895
Date Made Active in Reports: 05/21/2020	Last EDR Contact: 06/22/2020
Number of Days to Update: 57	Next Scheduled EDR Contact: 10/05/2020
	Data Release Frequency: Quarterly

Federal institutional controls / engineering controls registries

LUCIS: Land Use Control Information System

LUCIS contains records of land use control information pertaining to the former Navy Base Realignment and Closure properties.

Date of Government Version: 05/15/2020	Source: Department of the Navy
Date Data Arrived at EDR: 05/19/2020	Telephone: 843-820-7326
Date Made Active in Reports: 06/18/2020	Last EDR Contact: 05/14/2020
Number of Days to Update: 30	Next Scheduled EDR Contact: 08/24/2020
	Data Release Frequency: Varies

US ENG CONTROLS: Engineering Controls Sites List

A listing of sites with engineering controls in place. Engineering controls include various forms of caps, building foundations, liners, and treatment methods to create pathway elimination for regulated substances to enter environmental media or effect human health.

Date of Government Version: 02/13/2020	Source: Environmental Protection Agency
Date Data Arrived at EDR: 02/20/2020	Telephone: 703-603-0695
Date Made Active in Reports: 05/15/2020	Last EDR Contact: 05/15/2020
Number of Days to Update: 85	Next Scheduled EDR Contact: 09/07/2020
	Data Release Frequency: Varies

US INST CONTROLS: Institutional Controls Sites List

A listing of sites with institutional controls in place. Institutional controls include administrative measures, such as groundwater use restrictions, construction restrictions, property use restrictions, and post remediation care requirements intended to prevent exposure to contaminants remaining on site. Deed restrictions are generally required as part of the institutional controls.

Date of Government Version: 02/13/2020	Source: Environmental Protection Agency
Date Data Arrived at EDR: 02/20/2020	Telephone: 703-603-0695
Date Made Active in Reports: 05/15/2020	Last EDR Contact: 05/15/2020
Number of Days to Update: 85	Next Scheduled EDR Contact: 09/07/2020
	Data Release Frequency: Varies

GOVERNMENT RECORDS SEARCHED / DATA CURRENCY TRACKING

Federal ERNS list

ERNS: Emergency Response Notification System

Emergency Response Notification System. ERNS records and stores information on reported releases of oil and hazardous substances.

Date of Government Version: 03/22/2020

Date Data Arrived at EDR: 03/24/2020

Date Made Active in Reports: 06/18/2020

Number of Days to Update: 86

Source: National Response Center, United States Coast Guard

Telephone: 202-267-2180

Last EDR Contact: 06/22/2020

Next Scheduled EDR Contact: 10/05/2020

Data Release Frequency: Quarterly

State- and tribal - equivalent NPL

RESPONSE: State Response Sites

Identifies confirmed release sites where DTSC is involved in remediation, either in a lead or oversight capacity. These confirmed release sites are generally high-priority and high potential risk.

Date of Government Version: 04/27/2020

Date Data Arrived at EDR: 04/28/2020

Date Made Active in Reports: 07/13/2020

Number of Days to Update: 76

Source: Department of Toxic Substances Control

Telephone: 916-323-3400

Last EDR Contact: 04/28/2020

Next Scheduled EDR Contact: 08/10/2020

Data Release Frequency: Quarterly

State- and tribal - equivalent CERCLIS

ENVIROSTOR: EnviroStor Database

The Department of Toxic Substances Control's (DTSC's) Site Mitigation and Brownfields Reuse Program's (SMBRP's) EnviroStor database identifies sites that have known contamination or sites for which there may be reasons to investigate further. The database includes the following site types: Federal Superfund sites (National Priorities List (NPL)); State Response, including Military Facilities and State Superfund; Voluntary Cleanup; and School sites. EnviroStor provides similar information to the information that was available in CalSites, and provides additional site information, including, but not limited to, identification of formerly-contaminated properties that have been released for reuse, properties where environmental deed restrictions have been recorded to prevent inappropriate land uses, and risk characterization information that is used to assess potential impacts to public health and the environment at contaminated sites.

Date of Government Version: 04/27/2020

Date Data Arrived at EDR: 04/28/2020

Date Made Active in Reports: 07/13/2020

Number of Days to Update: 76

Source: Department of Toxic Substances Control

Telephone: 916-323-3400

Last EDR Contact: 04/28/2020

Next Scheduled EDR Contact: 08/10/2020

Data Release Frequency: Quarterly

State and tribal landfill and/or solid waste disposal site lists

SWF/LF (SWIS): Solid Waste Information System

Active, Closed and Inactive Landfills. SWF/LF records typically contain an inventory of solid waste disposal facilities or landfills. These may be active or inactive facilities or open dumps that failed to meet RCRA Section 4004 criteria for solid waste landfills or disposal sites.

Date of Government Version: 02/10/2020

Date Data Arrived at EDR: 02/11/2020

Date Made Active in Reports: 04/20/2020

Number of Days to Update: 69

Source: Department of Resources Recycling and Recovery

Telephone: 916-341-6320

Last EDR Contact: 05/12/2020

Next Scheduled EDR Contact: 08/24/2020

Data Release Frequency: Quarterly

State and tribal leaking storage tank lists

GOVERNMENT RECORDS SEARCHED / DATA CURRENCY TRACKING

LUST REG 9: Leaking Underground Storage Tank Report

Orange, Riverside, San Diego counties. For more current information, please refer to the State Water Resources Control Board's LUST database.

Date of Government Version: 03/01/2001
Date Data Arrived at EDR: 04/23/2001
Date Made Active in Reports: 05/21/2001
Number of Days to Update: 28

Source: California Regional Water Quality Control Board San Diego Region (9)
Telephone: 858-637-5595
Last EDR Contact: 09/26/2011
Next Scheduled EDR Contact: 01/09/2012
Data Release Frequency: No Update Planned

LUST REG 4: Underground Storage Tank Leak List

Los Angeles, Ventura counties. For more current information, please refer to the State Water Resources Control Board's LUST database.

Date of Government Version: 09/07/2004
Date Data Arrived at EDR: 09/07/2004
Date Made Active in Reports: 10/12/2004
Number of Days to Update: 35

Source: California Regional Water Quality Control Board Los Angeles Region (4)
Telephone: 213-576-6710
Last EDR Contact: 09/06/2011
Next Scheduled EDR Contact: 12/19/2011
Data Release Frequency: No Update Planned

LUST: Leaking Underground Fuel Tank Report (GEOTRACKER)

Leaking Underground Storage Tank (LUST) Sites included in GeoTracker. GeoTracker is the Water Boards data management system for sites that impact, or have the potential to impact, water quality in California, with emphasis on groundwater.

Date of Government Version: 05/13/2020
Date Data Arrived at EDR: 05/13/2020
Date Made Active in Reports: 05/15/2020
Number of Days to Update: 2

Source: State Water Resources Control Board
Telephone: see region list
Last EDR Contact: 06/09/2020
Next Scheduled EDR Contact: 09/21/2020
Data Release Frequency: Quarterly

LUST REG 1: Active Toxic Site Investigation

Del Norte, Humboldt, Lake, Mendocino, Modoc, Siskiyou, Sonoma, Trinity counties. For more current information, please refer to the State Water Resources Control Board's LUST database.

Date of Government Version: 02/01/2001
Date Data Arrived at EDR: 02/28/2001
Date Made Active in Reports: 03/29/2001
Number of Days to Update: 29

Source: California Regional Water Quality Control Board North Coast (1)
Telephone: 707-570-3769
Last EDR Contact: 08/01/2011
Next Scheduled EDR Contact: 11/14/2011
Data Release Frequency: No Update Planned

LUST REG 2: Fuel Leak List

Leaking Underground Storage Tank locations. Alameda, Contra Costa, Marin, Napa, San Francisco, San Mateo, Santa Clara, Solano, Sonoma counties.

Date of Government Version: 09/30/2004
Date Data Arrived at EDR: 10/20/2004
Date Made Active in Reports: 11/19/2004
Number of Days to Update: 30

Source: California Regional Water Quality Control Board San Francisco Bay Region (2)
Telephone: 510-622-2433
Last EDR Contact: 09/19/2011
Next Scheduled EDR Contact: 01/02/2012
Data Release Frequency: No Update Planned

LUST REG 6L: Leaking Underground Storage Tank Case Listing

For more current information, please refer to the State Water Resources Control Board's LUST database.

Date of Government Version: 09/09/2003
Date Data Arrived at EDR: 09/10/2003
Date Made Active in Reports: 10/07/2003
Number of Days to Update: 27

Source: California Regional Water Quality Control Board Lahontan Region (6)
Telephone: 530-542-5572
Last EDR Contact: 09/12/2011
Next Scheduled EDR Contact: 12/26/2011
Data Release Frequency: No Update Planned

GOVERNMENT RECORDS SEARCHED / DATA CURRENCY TRACKING

LUST REG 3: Leaking Underground Storage Tank Database

Leaking Underground Storage Tank locations. Monterey, San Benito, San Luis Obispo, Santa Barbara, Santa Cruz counties.

Date of Government Version: 05/19/2003	Source: California Regional Water Quality Control Board Central Coast Region (3)
Date Data Arrived at EDR: 05/19/2003	Telephone: 805-542-4786
Date Made Active in Reports: 06/02/2003	Last EDR Contact: 07/18/2011
Number of Days to Update: 14	Next Scheduled EDR Contact: 10/31/2011
	Data Release Frequency: No Update Planned

LUST REG 8: Leaking Underground Storage Tanks

California Regional Water Quality Control Board Santa Ana Region (8). For more current information, please refer to the State Water Resources Control Board's LUST database.

Date of Government Version: 02/14/2005	Source: California Regional Water Quality Control Board Santa Ana Region (8)
Date Data Arrived at EDR: 02/15/2005	Telephone: 909-782-4496
Date Made Active in Reports: 03/28/2005	Last EDR Contact: 08/15/2011
Number of Days to Update: 41	Next Scheduled EDR Contact: 11/28/2011
	Data Release Frequency: No Update Planned

LUST REG 7: Leaking Underground Storage Tank Case Listing

Leaking Underground Storage Tank locations. Imperial, Riverside, San Diego, Santa Barbara counties.

Date of Government Version: 02/26/2004	Source: California Regional Water Quality Control Board Colorado River Basin Region (7)
Date Data Arrived at EDR: 02/26/2004	Telephone: 760-776-8943
Date Made Active in Reports: 03/24/2004	Last EDR Contact: 08/01/2011
Number of Days to Update: 27	Next Scheduled EDR Contact: 11/14/2011
	Data Release Frequency: No Update Planned

LUST REG 5: Leaking Underground Storage Tank Database

Leaking Underground Storage Tank locations. Alameda, Alpine, Amador, Butte, Colusa, Contra Costa, Calveras, El Dorado, Fresno, Glenn, Kern, Kings, Lake, Lassen, Madera, Mariposa, Merced, Modoc, Napa, Nevada, Placer, Plumas, Sacramento, San Joaquin, Shasta, Solano, Stanislaus, Sutter, Tehama, Tulare, Tuolumne, Yolo, Yuba counties.

Date of Government Version: 07/01/2008	Source: California Regional Water Quality Control Board Central Valley Region (5)
Date Data Arrived at EDR: 07/22/2008	Telephone: 916-464-4834
Date Made Active in Reports: 07/31/2008	Last EDR Contact: 07/01/2011
Number of Days to Update: 9	Next Scheduled EDR Contact: 10/17/2011
	Data Release Frequency: No Update Planned

LUST REG 6V: Leaking Underground Storage Tank Case Listing

Leaking Underground Storage Tank locations. Inyo, Kern, Los Angeles, Mono, San Bernardino counties.

Date of Government Version: 06/07/2005	Source: California Regional Water Quality Control Board Victorville Branch Office (6)
Date Data Arrived at EDR: 06/07/2005	Telephone: 760-241-7365
Date Made Active in Reports: 06/29/2005	Last EDR Contact: 09/12/2011
Number of Days to Update: 22	Next Scheduled EDR Contact: 12/26/2011
	Data Release Frequency: No Update Planned

INDIAN LUST R1: Leaking Underground Storage Tanks on Indian Land

A listing of leaking underground storage tank locations on Indian Land.

Date of Government Version: 10/01/2019	Source: EPA Region 1
Date Data Arrived at EDR: 12/04/2019	Telephone: 617-918-1313
Date Made Active in Reports: 02/10/2020	Last EDR Contact: 05/20/2020
Number of Days to Update: 68	Next Scheduled EDR Contact: 08/03/2020
	Data Release Frequency: Varies

INDIAN LUST R6: Leaking Underground Storage Tanks on Indian Land

LUSTs on Indian land in New Mexico and Oklahoma.

GOVERNMENT RECORDS SEARCHED / DATA CURRENCY TRACKING

Date of Government Version: 10/02/2019	Source: EPA Region 6
Date Data Arrived at EDR: 12/04/2019	Telephone: 214-665-6597
Date Made Active in Reports: 02/10/2020	Last EDR Contact: 05/20/2020
Number of Days to Update: 68	Next Scheduled EDR Contact: 08/03/2020
	Data Release Frequency: Varies

INDIAN LUST R5: Leaking Underground Storage Tanks on Indian Land

Leaking underground storage tanks located on Indian Land in Michigan, Minnesota and Wisconsin.

Date of Government Version: 10/01/2019	Source: EPA, Region 5
Date Data Arrived at EDR: 12/04/2019	Telephone: 312-886-7439
Date Made Active in Reports: 02/10/2020	Last EDR Contact: 05/20/2020
Number of Days to Update: 68	Next Scheduled EDR Contact: 08/03/2020
	Data Release Frequency: Varies

INDIAN LUST R7: Leaking Underground Storage Tanks on Indian Land

LUSTs on Indian land in Iowa, Kansas, and Nebraska

Date of Government Version: 10/15/2019	Source: EPA Region 7
Date Data Arrived at EDR: 12/17/2019	Telephone: 913-551-7003
Date Made Active in Reports: 02/10/2020	Last EDR Contact: 05/20/2020
Number of Days to Update: 55	Next Scheduled EDR Contact: 08/03/2020
	Data Release Frequency: Varies

INDIAN LUST R4: Leaking Underground Storage Tanks on Indian Land

LUSTs on Indian land in Florida, Mississippi and North Carolina.

Date of Government Version: 10/10/2019	Source: EPA Region 4
Date Data Arrived at EDR: 12/05/2019	Telephone: 404-562-8677
Date Made Active in Reports: 02/10/2020	Last EDR Contact: 05/20/2020
Number of Days to Update: 67	Next Scheduled EDR Contact: 08/03/2020
	Data Release Frequency: Varies

INDIAN LUST R10: Leaking Underground Storage Tanks on Indian Land

LUSTs on Indian land in Alaska, Idaho, Oregon and Washington.

Date of Government Version: 10/11/2019	Source: EPA Region 10
Date Data Arrived at EDR: 12/04/2019	Telephone: 206-553-2857
Date Made Active in Reports: 02/10/2020	Last EDR Contact: 05/20/2020
Number of Days to Update: 68	Next Scheduled EDR Contact: 08/03/2020
	Data Release Frequency: Varies

INDIAN LUST R8: Leaking Underground Storage Tanks on Indian Land

LUSTs on Indian land in Colorado, Montana, North Dakota, South Dakota, Utah and Wyoming.

Date of Government Version: 10/03/2019	Source: EPA Region 8
Date Data Arrived at EDR: 12/04/2019	Telephone: 303-312-6271
Date Made Active in Reports: 02/14/2020	Last EDR Contact: 05/20/2020
Number of Days to Update: 72	Next Scheduled EDR Contact: 08/03/2020
	Data Release Frequency: Varies

INDIAN LUST R9: Leaking Underground Storage Tanks on Indian Land

LUSTs on Indian land in Arizona, California, New Mexico and Nevada

Date of Government Version: 10/04/2019	Source: Environmental Protection Agency
Date Data Arrived at EDR: 12/04/2019	Telephone: 415-972-3372
Date Made Active in Reports: 02/27/2020	Last EDR Contact: 05/20/2020
Number of Days to Update: 85	Next Scheduled EDR Contact: 08/03/2020
	Data Release Frequency: Varies

GOVERNMENT RECORDS SEARCHED / DATA CURRENCY TRACKING

CPS-SLIC: Statewide SLIC Cases (GEOTRACKER)

Cleanup Program Sites (CPS; also known as Site Cleanups [SC] and formerly known as Spills, Leaks, Investigations, and Cleanups [SLIC] sites) included in GeoTracker. GeoTracker is the Water Boards data management system for sites that impact, or have the potential to impact, water quality in California, with emphasis on groundwater.

Date of Government Version: 05/13/2020	Source: State Water Resources Control Board
Date Data Arrived at EDR: 05/13/2020	Telephone: 866-480-1028
Date Made Active in Reports: 05/14/2020	Last EDR Contact: 06/09/2020
Number of Days to Update: 1	Next Scheduled EDR Contact: 09/21/2020
	Data Release Frequency: Varies

SLIC REG 1: Active Toxic Site Investigations

The SLIC (Spills, Leaks, Investigations and Cleanup) program is designed to protect and restore water quality from spills, leaks, and similar discharges.

Date of Government Version: 04/03/2003	Source: California Regional Water Quality Control Board, North Coast Region (1)
Date Data Arrived at EDR: 04/07/2003	Telephone: 707-576-2220
Date Made Active in Reports: 04/25/2003	Last EDR Contact: 08/01/2011
Number of Days to Update: 18	Next Scheduled EDR Contact: 11/14/2011
	Data Release Frequency: No Update Planned

SLIC REG 2: Spills, Leaks, Investigation & Cleanup Cost Recovery Listing

The SLIC (Spills, Leaks, Investigations and Cleanup) program is designed to protect and restore water quality from spills, leaks, and similar discharges.

Date of Government Version: 09/30/2004	Source: Regional Water Quality Control Board San Francisco Bay Region (2)
Date Data Arrived at EDR: 10/20/2004	Telephone: 510-286-0457
Date Made Active in Reports: 11/19/2004	Last EDR Contact: 09/19/2011
Number of Days to Update: 30	Next Scheduled EDR Contact: 01/02/2012
	Data Release Frequency: No Update Planned

SLIC REG 3: Spills, Leaks, Investigation & Cleanup Cost Recovery Listing

The SLIC (Spills, Leaks, Investigations and Cleanup) program is designed to protect and restore water quality from spills, leaks, and similar discharges.

Date of Government Version: 05/18/2006	Source: California Regional Water Quality Control Board Central Coast Region (3)
Date Data Arrived at EDR: 05/18/2006	Telephone: 805-549-3147
Date Made Active in Reports: 06/15/2006	Last EDR Contact: 07/18/2011
Number of Days to Update: 28	Next Scheduled EDR Contact: 10/31/2011
	Data Release Frequency: No Update Planned

SLIC REG 4: Spills, Leaks, Investigation & Cleanup Cost Recovery Listing

The SLIC (Spills, Leaks, Investigations and Cleanup) program is designed to protect and restore water quality from spills, leaks, and similar discharges.

Date of Government Version: 11/17/2004	Source: Region Water Quality Control Board Los Angeles Region (4)
Date Data Arrived at EDR: 11/18/2004	Telephone: 213-576-6600
Date Made Active in Reports: 01/04/2005	Last EDR Contact: 07/01/2011
Number of Days to Update: 47	Next Scheduled EDR Contact: 10/17/2011
	Data Release Frequency: No Update Planned

SLIC REG 5: Spills, Leaks, Investigation & Cleanup Cost Recovery Listing

The SLIC (Spills, Leaks, Investigations and Cleanup) program is designed to protect and restore water quality from spills, leaks, and similar discharges.

Date of Government Version: 04/01/2005	Source: Regional Water Quality Control Board Central Valley Region (5)
Date Data Arrived at EDR: 04/05/2005	Telephone: 916-464-3291
Date Made Active in Reports: 04/21/2005	Last EDR Contact: 09/12/2011
Number of Days to Update: 16	Next Scheduled EDR Contact: 12/26/2011
	Data Release Frequency: No Update Planned

GOVERNMENT RECORDS SEARCHED / DATA CURRENCY TRACKING

SLIC REG 6V: Spills, Leaks, Investigation & Cleanup Cost Recovery Listing

The SLIC (Spills, Leaks, Investigations and Cleanup) program is designed to protect and restore water quality from spills, leaks, and similar discharges.

Date of Government Version: 05/24/2005
Date Data Arrived at EDR: 05/25/2005
Date Made Active in Reports: 06/16/2005
Number of Days to Update: 22

Source: Regional Water Quality Control Board, Victorville Branch
Telephone: 619-241-6583
Last EDR Contact: 08/15/2011
Next Scheduled EDR Contact: 11/28/2011
Data Release Frequency: No Update Planned

SLIC REG 6L: SLIC Sites

The SLIC (Spills, Leaks, Investigations and Cleanup) program is designed to protect and restore water quality from spills, leaks, and similar discharges.

Date of Government Version: 09/07/2004
Date Data Arrived at EDR: 09/07/2004
Date Made Active in Reports: 10/12/2004
Number of Days to Update: 35

Source: California Regional Water Quality Control Board, Lahontan Region
Telephone: 530-542-5574
Last EDR Contact: 08/15/2011
Next Scheduled EDR Contact: 11/28/2011
Data Release Frequency: No Update Planned

SLIC REG 7: SLIC List

The SLIC (Spills, Leaks, Investigations and Cleanup) program is designed to protect and restore water quality from spills, leaks, and similar discharges.

Date of Government Version: 11/24/2004
Date Data Arrived at EDR: 11/29/2004
Date Made Active in Reports: 01/04/2005
Number of Days to Update: 36

Source: California Regional Quality Control Board, Colorado River Basin Region
Telephone: 760-346-7491
Last EDR Contact: 08/01/2011
Next Scheduled EDR Contact: 11/14/2011
Data Release Frequency: No Update Planned

SLIC REG 8: Spills, Leaks, Investigation & Cleanup Cost Recovery Listing

The SLIC (Spills, Leaks, Investigations and Cleanup) program is designed to protect and restore water quality from spills, leaks, and similar discharges.

Date of Government Version: 04/03/2008
Date Data Arrived at EDR: 04/03/2008
Date Made Active in Reports: 04/14/2008
Number of Days to Update: 11

Source: California Region Water Quality Control Board Santa Ana Region (8)
Telephone: 951-782-3298
Last EDR Contact: 09/12/2011
Next Scheduled EDR Contact: 12/26/2011
Data Release Frequency: No Update Planned

SLIC REG 9: Spills, Leaks, Investigation & Cleanup Cost Recovery Listing

The SLIC (Spills, Leaks, Investigations and Cleanup) program is designed to protect and restore water quality from spills, leaks, and similar discharges.

Date of Government Version: 09/10/2007
Date Data Arrived at EDR: 09/11/2007
Date Made Active in Reports: 09/28/2007
Number of Days to Update: 17

Source: California Regional Water Quality Control Board San Diego Region (9)
Telephone: 858-467-2980
Last EDR Contact: 08/08/2011
Next Scheduled EDR Contact: 11/21/2011
Data Release Frequency: No Update Planned

State and tribal registered storage tank lists

FEMA UST: Underground Storage Tank Listing

A listing of all FEMA owned underground storage tanks.

Date of Government Version: 02/01/2020
Date Data Arrived at EDR: 03/19/2020
Date Made Active in Reports: 06/09/2020
Number of Days to Update: 82

Source: FEMA
Telephone: 202-646-5797
Last EDR Contact: 07/06/2020
Next Scheduled EDR Contact: 10/19/2020
Data Release Frequency: Varies

GOVERNMENT RECORDS SEARCHED / DATA CURRENCY TRACKING

UST: Active UST Facilities

Active UST facilities gathered from the local regulatory agencies

Date of Government Version: 03/09/2020	Source: SWRCB
Date Data Arrived at EDR: 03/10/2020	Telephone: 916-341-5851
Date Made Active in Reports: 05/20/2020	Last EDR Contact: 06/09/2020
Number of Days to Update: 71	Next Scheduled EDR Contact: 09/21/2020
	Data Release Frequency: Semi-Annually

MILITARY UST SITES: Military UST Sites (GEOTRACKER)

Military ust sites

Date of Government Version: 05/13/2020	Source: State Water Resources Control Board
Date Data Arrived at EDR: 05/13/2020	Telephone: 866-480-1028
Date Made Active in Reports: 05/15/2020	Last EDR Contact: 06/09/2020
Number of Days to Update: 2	Next Scheduled EDR Contact: 09/21/2020
	Data Release Frequency: Varies

UST CLOSURE: Proposed Closure of Underground Storage Tank (UST) Cases

UST cases that are being considered for closure by either the State Water Resources Control Board or the Executive Director have been posted for a 60-day public comment period. UST Case Closures being proposed for consideration by the State Water Resources Control Board. These are primarily UST cases that meet closure criteria under the decisional framework in State Water Board Resolution No. 92-49 and other Board orders. UST Case Closures proposed for consideration by the Executive Director pursuant to State Water Board Resolution No. 2012-0061. These are cases that meet the criteria of the Low-Threat UST Case Closure Policy. UST Case Closure Review Denials and Approved Orders.

Date of Government Version: 03/09/2020	Source: State Water Resources Control Board
Date Data Arrived at EDR: 03/11/2020	Telephone: 916-327-7844
Date Made Active in Reports: 05/26/2020	Last EDR Contact: 06/09/2020
Number of Days to Update: 76	Next Scheduled EDR Contact: 09/21/2020
	Data Release Frequency: Varies

AST: Aboveground Petroleum Storage Tank Facilities

A listing of aboveground storage tank petroleum storage tank locations.

Date of Government Version: 07/06/2016	Source: California Environmental Protection Agency
Date Data Arrived at EDR: 07/12/2016	Telephone: 916-327-5092
Date Made Active in Reports: 09/19/2016	Last EDR Contact: 06/10/2020
Number of Days to Update: 69	Next Scheduled EDR Contact: 09/28/2020
	Data Release Frequency: Varies

INDIAN UST R7: Underground Storage Tanks on Indian Land

The Indian Underground Storage Tank (UST) database provides information about underground storage tanks on Indian land in EPA Region 7 (Iowa, Kansas, Missouri, Nebraska, and 9 Tribal Nations).

Date of Government Version: 10/11/2019	Source: EPA Region 7
Date Data Arrived at EDR: 12/04/2019	Telephone: 913-551-7003
Date Made Active in Reports: 02/10/2020	Last EDR Contact: 05/20/2020
Number of Days to Update: 68	Next Scheduled EDR Contact: 08/03/2020
	Data Release Frequency: Varies

INDIAN UST R5: Underground Storage Tanks on Indian Land

The Indian Underground Storage Tank (UST) database provides information about underground storage tanks on Indian land in EPA Region 5 (Michigan, Minnesota and Wisconsin and Tribal Nations).

Date of Government Version: 10/01/2019	Source: EPA Region 5
Date Data Arrived at EDR: 12/04/2019	Telephone: 312-886-6136
Date Made Active in Reports: 02/10/2020	Last EDR Contact: 05/20/2020
Number of Days to Update: 68	Next Scheduled EDR Contact: 08/03/2020
	Data Release Frequency: Varies

GOVERNMENT RECORDS SEARCHED / DATA CURRENCY TRACKING

INDIAN UST R9: Underground Storage Tanks on Indian Land

The Indian Underground Storage Tank (UST) database provides information about underground storage tanks on Indian land in EPA Region 9 (Arizona, California, Hawaii, Nevada, the Pacific Islands, and Tribal Nations).

Date of Government Version: 10/04/2019	Source: EPA Region 9
Date Data Arrived at EDR: 12/04/2019	Telephone: 415-972-3368
Date Made Active in Reports: 02/27/2020	Last EDR Contact: 05/20/2020
Number of Days to Update: 85	Next Scheduled EDR Contact: 08/03/2020
	Data Release Frequency: Varies

INDIAN UST R10: Underground Storage Tanks on Indian Land

The Indian Underground Storage Tank (UST) database provides information about underground storage tanks on Indian land in EPA Region 10 (Alaska, Idaho, Oregon, Washington, and Tribal Nations).

Date of Government Version: 10/11/2019	Source: EPA Region 10
Date Data Arrived at EDR: 12/04/2019	Telephone: 206-553-2857
Date Made Active in Reports: 02/10/2020	Last EDR Contact: 05/20/2020
Number of Days to Update: 68	Next Scheduled EDR Contact: 08/03/2020
	Data Release Frequency: Varies

INDIAN UST R1: Underground Storage Tanks on Indian Land

The Indian Underground Storage Tank (UST) database provides information about underground storage tanks on Indian land in EPA Region 1 (Connecticut, Maine, Massachusetts, New Hampshire, Rhode Island, Vermont and ten Tribal Nations).

Date of Government Version: 10/01/2019	Source: EPA, Region 1
Date Data Arrived at EDR: 12/04/2019	Telephone: 617-918-1313
Date Made Active in Reports: 02/10/2020	Last EDR Contact: 05/20/2020
Number of Days to Update: 68	Next Scheduled EDR Contact: 08/03/2020
	Data Release Frequency: Varies

INDIAN UST R6: Underground Storage Tanks on Indian Land

The Indian Underground Storage Tank (UST) database provides information about underground storage tanks on Indian land in EPA Region 6 (Louisiana, Arkansas, Oklahoma, New Mexico, Texas and 65 Tribes).

Date of Government Version: 10/02/2019	Source: EPA Region 6
Date Data Arrived at EDR: 12/04/2019	Telephone: 214-665-7591
Date Made Active in Reports: 02/10/2020	Last EDR Contact: 05/20/2020
Number of Days to Update: 68	Next Scheduled EDR Contact: 08/03/2020
	Data Release Frequency: Varies

INDIAN UST R8: Underground Storage Tanks on Indian Land

The Indian Underground Storage Tank (UST) database provides information about underground storage tanks on Indian land in EPA Region 8 (Colorado, Montana, North Dakota, South Dakota, Utah, Wyoming and 27 Tribal Nations).

Date of Government Version: 10/03/2019	Source: EPA Region 8
Date Data Arrived at EDR: 12/04/2019	Telephone: 303-312-6137
Date Made Active in Reports: 02/14/2020	Last EDR Contact: 05/20/2020
Number of Days to Update: 72	Next Scheduled EDR Contact: 08/03/2020
	Data Release Frequency: Varies

INDIAN UST R4: Underground Storage Tanks on Indian Land

The Indian Underground Storage Tank (UST) database provides information about underground storage tanks on Indian land in EPA Region 4 (Alabama, Florida, Georgia, Kentucky, Mississippi, North Carolina, South Carolina, Tennessee and Tribal Nations)

Date of Government Version: 10/10/2019	Source: EPA Region 4
Date Data Arrived at EDR: 12/05/2019	Telephone: 404-562-9424
Date Made Active in Reports: 02/10/2020	Last EDR Contact: 05/20/2020
Number of Days to Update: 67	Next Scheduled EDR Contact: 08/03/2020
	Data Release Frequency: Varies

GOVERNMENT RECORDS SEARCHED / DATA CURRENCY TRACKING

State and tribal voluntary cleanup sites

INDIAN VCP R1: Voluntary Cleanup Priority Listing

A listing of voluntary cleanup priority sites located on Indian Land located in Region 1.

Date of Government Version: 07/27/2015	Source: EPA, Region 1
Date Data Arrived at EDR: 09/29/2015	Telephone: 617-918-1102
Date Made Active in Reports: 02/18/2016	Last EDR Contact: 06/17/2020
Number of Days to Update: 142	Next Scheduled EDR Contact: 10/05/2020
	Data Release Frequency: Varies

INDIAN VCP R7: Voluntary Cleanup Priority Listing

A listing of voluntary cleanup priority sites located on Indian Land located in Region 7.

Date of Government Version: 03/20/2008	Source: EPA, Region 7
Date Data Arrived at EDR: 04/22/2008	Telephone: 913-551-7365
Date Made Active in Reports: 05/19/2008	Last EDR Contact: 04/20/2009
Number of Days to Update: 27	Next Scheduled EDR Contact: 07/20/2009
	Data Release Frequency: Varies

VCP: Voluntary Cleanup Program Properties

Contains low threat level properties with either confirmed or unconfirmed releases and the project proponents have request that DTSC oversee investigation and/or cleanup activities and have agreed to provide coverage for DTSC's costs.

Date of Government Version: 04/27/2020	Source: Department of Toxic Substances Control
Date Data Arrived at EDR: 04/28/2020	Telephone: 916-323-3400
Date Made Active in Reports: 07/13/2020	Last EDR Contact: 04/28/2020
Number of Days to Update: 76	Next Scheduled EDR Contact: 08/10/2020
	Data Release Frequency: Quarterly

State and tribal Brownfields sites

BROWNFIELDS: Considered Brownfields Sites Listing

A listing of sites the SWRCB considers to be Brownfields since these are sites have come to them through the MOA Process.

Date of Government Version: 03/23/2020	Source: State Water Resources Control Board
Date Data Arrived at EDR: 03/24/2020	Telephone: 916-323-7905
Date Made Active in Reports: 06/05/2020	Last EDR Contact: 06/22/2020
Number of Days to Update: 73	Next Scheduled EDR Contact: 10/05/2020
	Data Release Frequency: Quarterly

ADDITIONAL ENVIRONMENTAL RECORDS

Local Brownfield lists

US BROWNFIELDS: A Listing of Brownfields Sites

Brownfields are real property, the expansion, redevelopment, or reuse of which may be complicated by the presence or potential presence of a hazardous substance, pollutant, or contaminant. Cleaning up and reinvesting in these properties takes development pressures off of undeveloped, open land, and both improves and protects the environment. Assessment, Cleanup and Redevelopment Exchange System (ACRES) stores information reported by EPA Brownfields grant recipients on brownfields properties assessed or cleaned up with grant funding as well as information on Targeted Brownfields Assessments performed by EPA Regions. A listing of ACRES Brownfield sites is obtained from Cleanups in My Community. Cleanups in My Community provides information on Brownfields properties for which information is reported back to EPA, as well as areas served by Brownfields grant programs.

Date of Government Version: 06/01/2020	Source: Environmental Protection Agency
Date Data Arrived at EDR: 06/02/2020	Telephone: 202-566-2777
Date Made Active in Reports: 06/09/2020	Last EDR Contact: 06/02/2020
Number of Days to Update: 7	Next Scheduled EDR Contact: 09/28/2020
	Data Release Frequency: Semi-Annually

GOVERNMENT RECORDS SEARCHED / DATA CURRENCY TRACKING

Local Lists of Landfill / Solid Waste Disposal Sites

WMUDS/SWAT: Waste Management Unit Database

Waste Management Unit Database System. WMUDS is used by the State Water Resources Control Board staff and the Regional Water Quality Control Boards for program tracking and inventory of waste management units. WMUDS is composed of the following databases: Facility Information, Scheduled Inspections Information, Waste Management Unit Information, SWAT Program Information, SWAT Report Summary Information, SWAT Report Summary Data, Chapter 15 (formerly Subchapter 15) Information, Chapter 15 Monitoring Parameters, TPCA Program Information, RCRA Program Information, Closure Information, and Interested Parties Information.

Date of Government Version: 04/01/2000	Source: State Water Resources Control Board
Date Data Arrived at EDR: 04/10/2000	Telephone: 916-227-4448
Date Made Active in Reports: 05/10/2000	Last EDR Contact: 07/21/2020
Number of Days to Update: 30	Next Scheduled EDR Contact: 11/09/2020
	Data Release Frequency: No Update Planned

SWRCY: Recycler Database

A listing of recycling facilities in California.

Date of Government Version: 03/09/2020	Source: Department of Conservation
Date Data Arrived at EDR: 03/10/2020	Telephone: 916-323-3836
Date Made Active in Reports: 05/19/2020	Last EDR Contact: 06/09/2020
Number of Days to Update: 70	Next Scheduled EDR Contact: 09/21/2020
	Data Release Frequency: Quarterly

HAULERS: Registered Waste Tire Haulers Listing

A listing of registered waste tire haulers.

Date of Government Version: 11/15/2019	Source: Integrated Waste Management Board
Date Data Arrived at EDR: 11/15/2019	Telephone: 916-341-6422
Date Made Active in Reports: 01/23/2020	Last EDR Contact: 05/06/2020
Number of Days to Update: 69	Next Scheduled EDR Contact: 08/24/2020
	Data Release Frequency: Varies

INDIAN ODI: Report on the Status of Open Dumps on Indian Lands

Location of open dumps on Indian land.

Date of Government Version: 12/31/1998	Source: Environmental Protection Agency
Date Data Arrived at EDR: 12/03/2007	Telephone: 703-308-8245
Date Made Active in Reports: 01/24/2008	Last EDR Contact: 07/21/2020
Number of Days to Update: 52	Next Scheduled EDR Contact: 11/09/2020
	Data Release Frequency: Varies

ODI: Open Dump Inventory

An open dump is defined as a disposal facility that does not comply with one or more of the Part 257 or Part 258 Subtitle D Criteria.

Date of Government Version: 06/30/1985	Source: Environmental Protection Agency
Date Data Arrived at EDR: 08/09/2004	Telephone: 800-424-9346
Date Made Active in Reports: 09/17/2004	Last EDR Contact: 06/09/2004
Number of Days to Update: 39	Next Scheduled EDR Contact: N/A
	Data Release Frequency: No Update Planned

DEBRIS REGION 9: Torres Martinez Reservation Illegal Dump Site Locations

A listing of illegal dump sites location on the Torres Martinez Indian Reservation located in eastern Riverside County and northern Imperial County, California.

Date of Government Version: 01/12/2009	Source: EPA, Region 9
Date Data Arrived at EDR: 05/07/2009	Telephone: 415-947-4219
Date Made Active in Reports: 09/21/2009	Last EDR Contact: 07/14/2020
Number of Days to Update: 137	Next Scheduled EDR Contact: 11/02/2020
	Data Release Frequency: No Update Planned

GOVERNMENT RECORDS SEARCHED / DATA CURRENCY TRACKING

IHS OPEN DUMPS: Open Dumps on Indian Land

A listing of all open dumps located on Indian Land in the United States.

Date of Government Version: 04/01/2014	Source: Department of Health & Human Services, Indian Health Service
Date Data Arrived at EDR: 08/06/2014	Telephone: 301-443-1452
Date Made Active in Reports: 01/29/2015	Last EDR Contact: 05/01/2020
Number of Days to Update: 176	Next Scheduled EDR Contact: 08/10/2020
	Data Release Frequency: Varies

Local Lists of Hazardous waste / Contaminated Sites

US HIST CDL: National Clandestine Laboratory Register

A listing of clandestine drug lab locations that have been removed from the DEAs National Clandestine Laboratory Register.

Date of Government Version: 03/18/2020	Source: Drug Enforcement Administration
Date Data Arrived at EDR: 03/19/2020	Telephone: 202-307-1000
Date Made Active in Reports: 06/09/2020	Last EDR Contact: 05/18/2020
Number of Days to Update: 82	Next Scheduled EDR Contact: 09/07/2020
	Data Release Frequency: No Update Planned

HIST CAL-SITES: Calsites Database

The Calsites database contains potential or confirmed hazardous substance release properties. In 1996, California EPA reevaluated and significantly reduced the number of sites in the Calsites database. No longer updated by the state agency. It has been replaced by ENVIROSTOR.

Date of Government Version: 08/08/2005	Source: Department of Toxic Substance Control
Date Data Arrived at EDR: 08/03/2006	Telephone: 916-323-3400
Date Made Active in Reports: 08/24/2006	Last EDR Contact: 02/23/2009
Number of Days to Update: 21	Next Scheduled EDR Contact: 05/25/2009
	Data Release Frequency: No Update Planned

SCH: School Property Evaluation Program

This category contains proposed and existing school sites that are being evaluated by DTSC for possible hazardous materials contamination. In some cases, these properties may be listed in the CalSites category depending on the level of threat to public health and safety or the environment they pose.

Date of Government Version: 04/27/2020	Source: Department of Toxic Substances Control
Date Data Arrived at EDR: 04/28/2020	Telephone: 916-323-3400
Date Made Active in Reports: 07/13/2020	Last EDR Contact: 04/28/2020
Number of Days to Update: 76	Next Scheduled EDR Contact: 08/10/2020
	Data Release Frequency: Quarterly

CDL: Clandestine Drug Labs

A listing of drug lab locations. Listing of a location in this database does not indicate that any illegal drug lab materials were or were not present there, and does not constitute a determination that the location either requires or does not require additional cleanup work.

Date of Government Version: 12/31/2018	Source: Department of Toxic Substances Control
Date Data Arrived at EDR: 02/05/2020	Telephone: 916-255-6504
Date Made Active in Reports: 04/15/2020	Last EDR Contact: 07/09/2020
Number of Days to Update: 70	Next Scheduled EDR Contact: 10/19/2020
	Data Release Frequency: Varies

TOXIC PITS: Toxic Pits Cleanup Act Sites

Toxic PITS Cleanup Act Sites. TOXIC PITS identifies sites suspected of containing hazardous substances where cleanup has not yet been completed.

Date of Government Version: 07/01/1995	Source: State Water Resources Control Board
Date Data Arrived at EDR: 08/30/1995	Telephone: 916-227-4364
Date Made Active in Reports: 09/26/1995	Last EDR Contact: 01/26/2009
Number of Days to Update: 27	Next Scheduled EDR Contact: 04/27/2009
	Data Release Frequency: No Update Planned

GOVERNMENT RECORDS SEARCHED / DATA CURRENCY TRACKING

CERS HAZ WASTE: CERS HAZ WASTE

List of sites in the California Environmental Protection Agency (CalEPA) Regulated Site Portal which fall under the Hazardous Chemical Management, Hazardous Waste Onsite Treatment, Household Hazardous Waste Collection, Hazardous Waste Generator, and RCRA LQ HW Generator programs.

Date of Government Version: 04/20/2020	Source: CalEPA
Date Data Arrived at EDR: 04/21/2020	Telephone: 916-323-2514
Date Made Active in Reports: 07/13/2020	Last EDR Contact: 07/21/2020
Number of Days to Update: 83	Next Scheduled EDR Contact: 11/02/2020
	Data Release Frequency: Quarterly

US CDL: Clandestine Drug Labs

A listing of clandestine drug lab locations. The U.S. Department of Justice ("the Department") provides this web site as a public service. It contains addresses of some locations where law enforcement agencies reported they found chemicals or other items that indicated the presence of either clandestine drug laboratories or dumpsites. In most cases, the source of the entries is not the Department, and the Department has not verified the entry and does not guarantee its accuracy. Members of the public must verify the accuracy of all entries by, for example, contacting local law enforcement and local health departments.

Date of Government Version: 03/18/2020	Source: Drug Enforcement Administration
Date Data Arrived at EDR: 03/19/2020	Telephone: 202-307-1000
Date Made Active in Reports: 06/09/2020	Last EDR Contact: 05/18/2020
Number of Days to Update: 82	Next Scheduled EDR Contact: 09/07/2020
	Data Release Frequency: Quarterly

PFAS: PFAS Contamination Site Location Listing

A listing of PFAS contaminated sites included in the GeoTracker database.

Date of Government Version: 03/09/2020	Source: State Water Resources Control Board
Date Data Arrived at EDR: 03/10/2020	Telephone: 866-480-1028
Date Made Active in Reports: 05/19/2020	Last EDR Contact: 06/09/2020
Number of Days to Update: 70	Next Scheduled EDR Contact: 09/21/2020
	Data Release Frequency: Varies

Local Lists of Registered Storage Tanks

SWEEPS UST: SWEEPS UST Listing

Statewide Environmental Evaluation and Planning System. This underground storage tank listing was updated and maintained by a company contacted by the SWRCB in the early 1990's. The listing is no longer updated or maintained. The local agency is the contact for more information on a site on the SWEEPS list.

Date of Government Version: 06/01/1994	Source: State Water Resources Control Board
Date Data Arrived at EDR: 07/07/2005	Telephone: N/A
Date Made Active in Reports: 08/11/2005	Last EDR Contact: 06/03/2005
Number of Days to Update: 35	Next Scheduled EDR Contact: N/A
	Data Release Frequency: No Update Planned

UST MENDOCINO: Mendocino County UST Database

A listing of underground storage tank locations in Mendocino County.

Date of Government Version: 12/19/2019	Source: Department of Public Health
Date Data Arrived at EDR: 12/23/2019	Telephone: 707-463-4466
Date Made Active in Reports: 02/21/2020	Last EDR Contact: 05/15/2020
Number of Days to Update: 60	Next Scheduled EDR Contact: 09/07/2020
	Data Release Frequency: Annually

HIST UST: Hazardous Substance Storage Container Database

The Hazardous Substance Storage Container Database is a historical listing of UST sites. Refer to local/county source for current data.

GOVERNMENT RECORDS SEARCHED / DATA CURRENCY TRACKING

Date of Government Version: 10/15/1990
Date Data Arrived at EDR: 01/25/1991
Date Made Active in Reports: 02/12/1991
Number of Days to Update: 18

Source: State Water Resources Control Board
Telephone: 916-341-5851
Last EDR Contact: 07/26/2001
Next Scheduled EDR Contact: N/A
Data Release Frequency: No Update Planned

SAN FRANCISCO AST: Aboveground Storage Tank Site Listing

Aboveground storage tank sites

Date of Government Version: 05/04/2020
Date Data Arrived at EDR: 05/06/2020
Date Made Active in Reports: 07/17/2020
Number of Days to Update: 72

Source: San Francisco County Department of Public Health
Telephone: 415-252-3896
Last EDR Contact: 04/23/2020
Next Scheduled EDR Contact: 08/17/2020
Data Release Frequency: Varies

CERS TANKS: California Environmental Reporting System (CERS) Tanks

List of sites in the California Environmental Protection Agency (CalEPA) Regulated Site Portal which fall under the Aboveground Petroleum Storage and Underground Storage Tank regulatory programs.

Date of Government Version: 04/20/2020
Date Data Arrived at EDR: 04/21/2020
Date Made Active in Reports: 07/09/2020
Number of Days to Update: 79

Source: California Environmental Protection Agency
Telephone: 916-323-2514
Last EDR Contact: 07/21/2020
Next Scheduled EDR Contact: 11/02/2020
Data Release Frequency: Quarterly

CA FID UST: Facility Inventory Database

The Facility Inventory Database (FID) contains a historical listing of active and inactive underground storage tank locations from the State Water Resource Control Board. Refer to local/county source for current data.

Date of Government Version: 10/31/1994
Date Data Arrived at EDR: 09/05/1995
Date Made Active in Reports: 09/29/1995
Number of Days to Update: 24

Source: California Environmental Protection Agency
Telephone: 916-341-5851
Last EDR Contact: 12/28/1998
Next Scheduled EDR Contact: N/A
Data Release Frequency: No Update Planned

Local Land Records

LIENS: Environmental Liens Listing

A listing of property locations with environmental liens for California where DTSC is a lien holder.

Date of Government Version: 03/03/2020
Date Data Arrived at EDR: 03/05/2020
Date Made Active in Reports: 05/14/2020
Number of Days to Update: 70

Source: Department of Toxic Substances Control
Telephone: 916-323-3400
Last EDR Contact: 05/27/2020
Next Scheduled EDR Contact: 09/14/2020
Data Release Frequency: Varies

LIENS 2: CERCLA Lien Information

A Federal CERCLA ('Superfund') lien can exist by operation of law at any site or property at which EPA has spent Superfund monies. These monies are spent to investigate and address releases and threatened releases of contamination. CERCLIS provides information as to the identity of these sites and properties.

Date of Government Version: 04/27/2020
Date Data Arrived at EDR: 05/06/2020
Date Made Active in Reports: 05/28/2020
Number of Days to Update: 22

Source: Environmental Protection Agency
Telephone: 202-564-6023
Last EDR Contact: 06/30/2020
Next Scheduled EDR Contact: 10/12/2020
Data Release Frequency: Semi-Annually

DEED: Deed Restriction Listing

GOVERNMENT RECORDS SEARCHED / DATA CURRENCY TRACKING

Site Mitigation and Brownfields Reuse Program Facility Sites with Deed Restrictions & Hazardous Waste Management Program Facility Sites with Deed / Land Use Restriction. The DTSC Site Mitigation and Brownfields Reuse Program (SMBRP) list includes sites cleaned up under the program's oversight and generally does not include current or former hazardous waste facilities that required a hazardous waste facility permit. The list represents deed restrictions that are active. Some sites have multiple deed restrictions. The DTSC Hazardous Waste Management Program (HWMP) has developed a list of current or former hazardous waste facilities that have a recorded land use restriction at the local county recorder's office. The land use restrictions on this list were required by the DTSC HWMP as a result of the presence of hazardous substances that remain on site after the facility (or part of the facility) has been closed or cleaned up. The types of land use restriction include deed notice, deed restriction, or a land use restriction that binds current and future owners.

Date of Government Version: 03/02/2020	Source: DTSC and SWRCB
Date Data Arrived at EDR: 03/03/2020	Telephone: 916-323-3400
Date Made Active in Reports: 05/13/2020	Last EDR Contact: 06/02/2020
Number of Days to Update: 71	Next Scheduled EDR Contact: 09/14/2020
	Data Release Frequency: Semi-Annually

Records of Emergency Release Reports

HMIRS: Hazardous Materials Information Reporting System

Hazardous Materials Incident Report System. HMIRS contains hazardous material spill incidents reported to DOT.

Date of Government Version: 02/27/2020	Source: U.S. Department of Transportation
Date Data Arrived at EDR: 03/24/2020	Telephone: 202-366-4555
Date Made Active in Reports: 06/18/2020	Last EDR Contact: 06/23/2020
Number of Days to Update: 86	Next Scheduled EDR Contact: 10/05/2020
	Data Release Frequency: Quarterly

CHMIRS: California Hazardous Material Incident Report System

California Hazardous Material Incident Reporting System. CHMIRS contains information on reported hazardous material incidents (accidental releases or spills).

Date of Government Version: 03/31/2020	Source: Office of Emergency Services
Date Data Arrived at EDR: 04/21/2020	Telephone: 916-845-8400
Date Made Active in Reports: 07/09/2020	Last EDR Contact: 07/21/2020
Number of Days to Update: 79	Next Scheduled EDR Contact: 11/02/2020
	Data Release Frequency: Semi-Annually

LDS: Land Disposal Sites Listing (GEOTRACKER)

Land Disposal sites (Landfills) included in GeoTracker. GeoTracker is the Water Boards data management system for sites that impact, or have the potential to impact, water quality in California, with emphasis on groundwater.

Date of Government Version: 05/13/2020	Source: State Water Quality Control Board
Date Data Arrived at EDR: 05/13/2020	Telephone: 866-480-1028
Date Made Active in Reports: 05/14/2020	Last EDR Contact: 06/09/2020
Number of Days to Update: 1	Next Scheduled EDR Contact: 09/21/2020
	Data Release Frequency: Quarterly

MCS: Military Cleanup Sites Listing (GEOTRACKER)

Military sites (consisting of: Military UST sites; Military Privatized sites; and Military Cleanup sites [formerly known as DoD non UST]) included in GeoTracker. GeoTracker is the Water Boards data management system for sites that impact, or have the potential to impact, water quality in California, with emphasis on groundwater.

Date of Government Version: 05/13/2020	Source: State Water Resources Control Board
Date Data Arrived at EDR: 05/13/2020	Telephone: 866-480-1028
Date Made Active in Reports: 05/15/2020	Last EDR Contact: 06/09/2020
Number of Days to Update: 2	Next Scheduled EDR Contact: 09/21/2020
	Data Release Frequency: Quarterly

GOVERNMENT RECORDS SEARCHED / DATA CURRENCY TRACKING

SPILLS 90: SPILLS90 data from FirstSearch

Spills 90 includes those spill and release records available exclusively from FirstSearch databases. Typically, they may include chemical, oil and/or hazardous substance spills recorded after 1990. Duplicate records that are already included in EDR incident and release records are not included in Spills 90.

Date of Government Version: 06/06/2012	Source: FirstSearch
Date Data Arrived at EDR: 01/03/2013	Telephone: N/A
Date Made Active in Reports: 02/22/2013	Last EDR Contact: 01/03/2013
Number of Days to Update: 50	Next Scheduled EDR Contact: N/A
	Data Release Frequency: No Update Planned

Other Ascertainable Records

RCRA NonGen / NLR: RCRA - Non Generators / No Longer Regulated

RCRAInfo is EPA's comprehensive information system, providing access to data supporting the Resource Conservation and Recovery Act (RCRA) of 1976 and the Hazardous and Solid Waste Amendments (HSWA) of 1984. The database includes selective information on sites which generate, transport, store, treat and/or dispose of hazardous waste as defined by the Resource Conservation and Recovery Act (RCRA). Non-Generators do not presently generate hazardous waste.

Date of Government Version: 03/23/2020	Source: Environmental Protection Agency
Date Data Arrived at EDR: 03/25/2020	Telephone: (415) 495-8895
Date Made Active in Reports: 05/21/2020	Last EDR Contact: 06/22/2020
Number of Days to Update: 57	Next Scheduled EDR Contact: 10/05/2020
	Data Release Frequency: Quarterly

FUDS: Formerly Used Defense Sites

The listing includes locations of Formerly Used Defense Sites properties where the US Army Corps of Engineers is actively working or will take necessary cleanup actions.

Date of Government Version: 01/28/2020	Source: U.S. Army Corps of Engineers
Date Data Arrived at EDR: 02/19/2020	Telephone: 202-528-4285
Date Made Active in Reports: 05/14/2020	Last EDR Contact: 05/18/2020
Number of Days to Update: 85	Next Scheduled EDR Contact: 08/31/2020
	Data Release Frequency: Varies

DOD: Department of Defense Sites

This data set consists of federally owned or administered lands, administered by the Department of Defense, that have any area equal to or greater than 640 acres of the United States, Puerto Rico, and the U.S. Virgin Islands.

Date of Government Version: 12/31/2005	Source: USGS
Date Data Arrived at EDR: 11/10/2006	Telephone: 888-275-8747
Date Made Active in Reports: 01/11/2007	Last EDR Contact: 07/09/2020
Number of Days to Update: 62	Next Scheduled EDR Contact: 10/19/2020
	Data Release Frequency: Semi-Annually

FEDLAND: Federal and Indian Lands

Federally and Indian administrated lands of the United States. Lands included are administrated by: Army Corps of Engineers, Bureau of Reclamation, National Wild and Scenic River, National Wildlife Refuge, Public Domain Land, Wilderness, Wilderness Study Area, Wildlife Management Area, Bureau of Indian Affairs, Bureau of Land Management, Department of Justice, Forest Service, Fish and Wildlife Service, National Park Service.

Date of Government Version: 04/02/2018	Source: U.S. Geological Survey
Date Data Arrived at EDR: 04/11/2018	Telephone: 888-275-8747
Date Made Active in Reports: 11/06/2019	Last EDR Contact: 07/06/2020
Number of Days to Update: 574	Next Scheduled EDR Contact: 10/19/2020
	Data Release Frequency: N/A

SCRD DRYCLEANERS: State Coalition for Remediation of Drycleaners Listing

The State Coalition for Remediation of Drycleaners was established in 1998, with support from the U.S. EPA Office of Superfund Remediation and Technology Innovation. It is comprised of representatives of states with established drycleaner remediation programs. Currently the member states are Alabama, Connecticut, Florida, Illinois, Kansas, Minnesota, Missouri, North Carolina, Oregon, South Carolina, Tennessee, Texas, and Wisconsin.

GOVERNMENT RECORDS SEARCHED / DATA CURRENCY TRACKING

Date of Government Version: 01/01/2017
Date Data Arrived at EDR: 02/03/2017
Date Made Active in Reports: 04/07/2017
Number of Days to Update: 63

Source: Environmental Protection Agency
Telephone: 615-532-8599
Last EDR Contact: 05/15/2020
Next Scheduled EDR Contact: 08/24/2020
Data Release Frequency: Varies

US FIN ASSUR: Financial Assurance Information

All owners and operators of facilities that treat, store, or dispose of hazardous waste are required to provide proof that they will have sufficient funds to pay for the clean up, closure, and post-closure care of their facilities.

Date of Government Version: 03/23/2020
Date Data Arrived at EDR: 03/24/2020
Date Made Active in Reports: 06/18/2020
Number of Days to Update: 86

Source: Environmental Protection Agency
Telephone: 202-566-1917
Last EDR Contact: 06/22/2020
Next Scheduled EDR Contact: 10/05/2020
Data Release Frequency: Quarterly

EPA WATCH LIST: EPA WATCH LIST

EPA maintains a "Watch List" to facilitate dialogue between EPA, state and local environmental agencies on enforcement matters relating to facilities with alleged violations identified as either significant or high priority. Being on the Watch List does not mean that the facility has actually violated the law only that an investigation by EPA or a state or local environmental agency has led those organizations to allege that an unproven violation has in fact occurred. Being on the Watch List does not represent a higher level of concern regarding the alleged violations that were detected, but instead indicates cases requiring additional dialogue between EPA, state and local agencies - primarily because of the length of time the alleged violation has gone unaddressed or unresolved.

Date of Government Version: 08/30/2013
Date Data Arrived at EDR: 03/21/2014
Date Made Active in Reports: 06/17/2014
Number of Days to Update: 88

Source: Environmental Protection Agency
Telephone: 617-520-3000
Last EDR Contact: 05/04/2020
Next Scheduled EDR Contact: 08/17/2020
Data Release Frequency: Quarterly

2020 COR ACTION: 2020 Corrective Action Program List

The EPA has set ambitious goals for the RCRA Corrective Action program by creating the 2020 Corrective Action Universe. This RCRA cleanup baseline includes facilities expected to need corrective action. The 2020 universe contains a wide variety of sites. Some properties are heavily contaminated while others were contaminated but have since been cleaned up. Still others have not been fully investigated yet, and may require little or no remediation. Inclusion in the 2020 Universe does not necessarily imply failure on the part of a facility to meet its RCRA obligations.

Date of Government Version: 09/30/2017
Date Data Arrived at EDR: 05/08/2018
Date Made Active in Reports: 07/20/2018
Number of Days to Update: 73

Source: Environmental Protection Agency
Telephone: 703-308-4044
Last EDR Contact: 05/08/2020
Next Scheduled EDR Contact: 08/17/2020
Data Release Frequency: Varies

TSCA: Toxic Substances Control Act

Toxic Substances Control Act. TSCA identifies manufacturers and importers of chemical substances included on the TSCA Chemical Substance Inventory list. It includes data on the production volume of these substances by plant site.

Date of Government Version: 12/31/2016
Date Data Arrived at EDR: 06/21/2017
Date Made Active in Reports: 01/05/2018
Number of Days to Update: 198

Source: EPA
Telephone: 202-260-5521
Last EDR Contact: 06/17/2020
Next Scheduled EDR Contact: 09/28/2020
Data Release Frequency: Every 4 Years

TRIS: Toxic Chemical Release Inventory System

Toxic Release Inventory System. TRIS identifies facilities which release toxic chemicals to the air, water and land in reportable quantities under SARA Title III Section 313.

GOVERNMENT RECORDS SEARCHED / DATA CURRENCY TRACKING

Date of Government Version: 12/31/2018
Date Data Arrived at EDR: 02/05/2020
Date Made Active in Reports: 04/24/2020
Number of Days to Update: 79

Source: EPA
Telephone: 202-566-0250
Last EDR Contact: 05/21/2020
Next Scheduled EDR Contact: 08/31/2020
Data Release Frequency: Annually

SSTS: Section 7 Tracking Systems

Section 7 of the Federal Insecticide, Fungicide and Rodenticide Act, as amended (92 Stat. 829) requires all registered pesticide-producing establishments to submit a report to the Environmental Protection Agency by March 1st each year. Each establishment must report the types and amounts of pesticides, active ingredients and devices being produced, and those having been produced and sold or distributed in the past year.

Date of Government Version: 03/01/2020
Date Data Arrived at EDR: 04/21/2020
Date Made Active in Reports: 07/15/2020
Number of Days to Update: 85

Source: EPA
Telephone: 202-564-4203
Last EDR Contact: 07/21/2020
Next Scheduled EDR Contact: 11/02/2020
Data Release Frequency: Annually

ROD: Records Of Decision

Record of Decision. ROD documents mandate a permanent remedy at an NPL (Superfund) site containing technical and health information to aid in the cleanup.

Date of Government Version: 04/27/2020
Date Data Arrived at EDR: 05/06/2020
Date Made Active in Reports: 05/28/2020
Number of Days to Update: 22

Source: EPA
Telephone: 703-416-0223
Last EDR Contact: 06/30/2020
Next Scheduled EDR Contact: 09/14/2020
Data Release Frequency: Annually

RMP: Risk Management Plans

When Congress passed the Clean Air Act Amendments of 1990, it required EPA to publish regulations and guidance for chemical accident prevention at facilities using extremely hazardous substances. The Risk Management Program Rule (RMP Rule) was written to implement Section 112(r) of these amendments. The rule, which built upon existing industry codes and standards, requires companies of all sizes that use certain flammable and toxic substances to develop a Risk Management Program, which includes a(n): Hazard assessment that details the potential effects of an accidental release, an accident history of the last five years, and an evaluation of worst-case and alternative accidental releases; Prevention program that includes safety precautions and maintenance, monitoring, and employee training measures; and Emergency response program that spells out emergency health care, employee training measures and procedures for informing the public and response agencies (e.g the fire department) should an accident occur.

Date of Government Version: 11/05/2019
Date Data Arrived at EDR: 11/20/2019
Date Made Active in Reports: 04/17/2020
Number of Days to Update: 149

Source: Environmental Protection Agency
Telephone: 202-564-8600
Last EDR Contact: 07/15/2020
Next Scheduled EDR Contact: 11/02/2020
Data Release Frequency: Varies

RAATS: RCRA Administrative Action Tracking System

RCRA Administration Action Tracking System. RAATS contains records based on enforcement actions issued under RCRA pertaining to major violators and includes administrative and civil actions brought by the EPA. For administration actions after September 30, 1995, data entry in the RAATS database was discontinued. EPA will retain a copy of the database for historical records. It was necessary to terminate RAATS because a decrease in agency resources made it impossible to continue to update the information contained in the database.

Date of Government Version: 04/17/1995
Date Data Arrived at EDR: 07/03/1995
Date Made Active in Reports: 08/07/1995
Number of Days to Update: 35

Source: EPA
Telephone: 202-564-4104
Last EDR Contact: 06/02/2008
Next Scheduled EDR Contact: 09/01/2008
Data Release Frequency: No Update Planned

GOVERNMENT RECORDS SEARCHED / DATA CURRENCY TRACKING

PRP: Potentially Responsible Parties

A listing of verified Potentially Responsible Parties

Date of Government Version: 04/27/2020	Source: EPA
Date Data Arrived at EDR: 05/06/2020	Telephone: 202-564-6023
Date Made Active in Reports: 06/09/2020	Last EDR Contact: 06/30/2020
Number of Days to Update: 34	Next Scheduled EDR Contact: 08/17/2020
	Data Release Frequency: Quarterly

PADS: PCB Activity Database System

PCB Activity Database. PADS Identifies generators, transporters, commercial storers and/or brokers and disposers of PCB's who are required to notify the EPA of such activities.

Date of Government Version: 10/09/2019	Source: EPA
Date Data Arrived at EDR: 10/11/2019	Telephone: 202-566-0500
Date Made Active in Reports: 12/20/2019	Last EDR Contact: 07/13/2020
Number of Days to Update: 70	Next Scheduled EDR Contact: 10/19/2020
	Data Release Frequency: Annually

ICIS: Integrated Compliance Information System

The Integrated Compliance Information System (ICIS) supports the information needs of the national enforcement and compliance program as well as the unique needs of the National Pollutant Discharge Elimination System (NPDES) program.

Date of Government Version: 11/18/2016	Source: Environmental Protection Agency
Date Data Arrived at EDR: 11/23/2016	Telephone: 202-564-2501
Date Made Active in Reports: 02/10/2017	Last EDR Contact: 06/30/2020
Number of Days to Update: 79	Next Scheduled EDR Contact: 10/19/2020
	Data Release Frequency: Quarterly

FTTS: FIFRA/ TSCA Tracking System - FIFRA (Federal Insecticide, Fungicide, & Rodenticide Act)/TSCA (Toxic Substances Control Act)

FTTS tracks administrative cases and pesticide enforcement actions and compliance activities related to FIFRA, TSCA and EPCRA (Emergency Planning and Community Right-to-Know Act). To maintain currency, EDR contacts the Agency on a quarterly basis.

Date of Government Version: 04/09/2009	Source: EPA/Office of Prevention, Pesticides and Toxic Substances
Date Data Arrived at EDR: 04/16/2009	Telephone: 202-566-1667
Date Made Active in Reports: 05/11/2009	Last EDR Contact: 08/18/2017
Number of Days to Update: 25	Next Scheduled EDR Contact: 12/04/2017
	Data Release Frequency: No Update Planned

FTTS INSP: FIFRA/ TSCA Tracking System - FIFRA (Federal Insecticide, Fungicide, & Rodenticide Act)/TSCA (Toxic Substances Control Act)

A listing of FIFRA/TSCA Tracking System (FTTS) inspections and enforcements.

Date of Government Version: 04/09/2009	Source: EPA
Date Data Arrived at EDR: 04/16/2009	Telephone: 202-566-1667
Date Made Active in Reports: 05/11/2009	Last EDR Contact: 08/18/2017
Number of Days to Update: 25	Next Scheduled EDR Contact: 12/04/2017
	Data Release Frequency: No Update Planned

MLTS: Material Licensing Tracking System

MLTS is maintained by the Nuclear Regulatory Commission and contains a list of approximately 8,100 sites which possess or use radioactive materials and which are subject to NRC licensing requirements. To maintain currency, EDR contacts the Agency on a quarterly basis.

Date of Government Version: 10/25/2019	Source: Nuclear Regulatory Commission
Date Data Arrived at EDR: 10/25/2019	Telephone: 301-415-7169
Date Made Active in Reports: 01/15/2020	Last EDR Contact: 07/20/2020
Number of Days to Update: 82	Next Scheduled EDR Contact: 11/02/2020
	Data Release Frequency: Quarterly

GOVERNMENT RECORDS SEARCHED / DATA CURRENCY TRACKING

COAL ASH DOE: Steam-Electric Plant Operation Data

A listing of power plants that store ash in surface ponds.

Date of Government Version: 12/31/2018	Source: Department of Energy
Date Data Arrived at EDR: 12/04/2019	Telephone: 202-586-8719
Date Made Active in Reports: 01/15/2020	Last EDR Contact: 06/05/2020
Number of Days to Update: 42	Next Scheduled EDR Contact: 09/14/2020
	Data Release Frequency: Varies

COAL ASH EPA: Coal Combustion Residues Surface Impoundments List

A listing of coal combustion residues surface impoundments with high hazard potential ratings.

Date of Government Version: 01/12/2017	Source: Environmental Protection Agency
Date Data Arrived at EDR: 03/05/2019	Telephone: N/A
Date Made Active in Reports: 11/11/2019	Last EDR Contact: 06/01/2020
Number of Days to Update: 251	Next Scheduled EDR Contact: 09/14/2020
	Data Release Frequency: Varies

PCB TRANSFORMER: PCB Transformer Registration Database

The database of PCB transformer registrations that includes all PCB registration submittals.

Date of Government Version: 09/13/2019	Source: Environmental Protection Agency
Date Data Arrived at EDR: 11/06/2019	Telephone: 202-566-0517
Date Made Active in Reports: 02/10/2020	Last EDR Contact: 05/08/2020
Number of Days to Update: 96	Next Scheduled EDR Contact: 08/17/2020
	Data Release Frequency: Varies

RADINFO: Radiation Information Database

The Radiation Information Database (RADINFO) contains information about facilities that are regulated by U.S. Environmental Protection Agency (EPA) regulations for radiation and radioactivity.

Date of Government Version: 07/01/2019	Source: Environmental Protection Agency
Date Data Arrived at EDR: 07/01/2019	Telephone: 202-343-9775
Date Made Active in Reports: 09/23/2019	Last EDR Contact: 06/24/2020
Number of Days to Update: 84	Next Scheduled EDR Contact: 10/12/2020
	Data Release Frequency: Quarterly

HIST FTTS: FIFRA/TSCA Tracking System Administrative Case Listing

A complete administrative case listing from the FIFRA/TSCA Tracking System (FTTS) for all ten EPA regions. The information was obtained from the National Compliance Database (NCDB). NCDB supports the implementation of FIFRA (Federal Insecticide, Fungicide, and Rodenticide Act) and TSCA (Toxic Substances Control Act). Some EPA regions are now closing out records. Because of that, and the fact that some EPA regions are not providing EPA Headquarters with updated records, it was decided to create a HIST FTTS database. It included records that may not be included in the newer FTTS database updates. This database is no longer updated.

Date of Government Version: 10/19/2006	Source: Environmental Protection Agency
Date Data Arrived at EDR: 03/01/2007	Telephone: 202-564-2501
Date Made Active in Reports: 04/10/2007	Last EDR Contact: 12/17/2007
Number of Days to Update: 40	Next Scheduled EDR Contact: 03/17/2008
	Data Release Frequency: No Update Planned

HIST FTTS INSP: FIFRA/TSCA Tracking System Inspection & Enforcement Case Listing

A complete inspection and enforcement case listing from the FIFRA/TSCA Tracking System (FTTS) for all ten EPA regions. The information was obtained from the National Compliance Database (NCDB). NCDB supports the implementation of FIFRA (Federal Insecticide, Fungicide, and Rodenticide Act) and TSCA (Toxic Substances Control Act). Some EPA regions are now closing out records. Because of that, and the fact that some EPA regions are not providing EPA Headquarters with updated records, it was decided to create a HIST FTTS database. It included records that may not be included in the newer FTTS database updates. This database is no longer updated.

GOVERNMENT RECORDS SEARCHED / DATA CURRENCY TRACKING

Date of Government Version: 10/19/2006
Date Data Arrived at EDR: 03/01/2007
Date Made Active in Reports: 04/10/2007
Number of Days to Update: 40

Source: Environmental Protection Agency
Telephone: 202-564-2501
Last EDR Contact: 12/17/2008
Next Scheduled EDR Contact: 03/17/2008
Data Release Frequency: No Update Planned

DOT OPS: Incident and Accident Data

Department of Transportation, Office of Pipeline Safety Incident and Accident data.

Date of Government Version: 01/02/2020
Date Data Arrived at EDR: 01/28/2020
Date Made Active in Reports: 04/17/2020
Number of Days to Update: 80

Source: Department of Transportation, Office of Pipeline Safety
Telephone: 202-366-4595
Last EDR Contact: 04/28/2020
Next Scheduled EDR Contact: 08/10/2020
Data Release Frequency: Quarterly

CONSENT: Superfund (CERCLA) Consent Decrees

Major legal settlements that establish responsibility and standards for cleanup at NPL (Superfund) sites. Released periodically by United States District Courts after settlement by parties to litigation matters.

Date of Government Version: 06/30/2020
Date Data Arrived at EDR: 07/15/2020
Date Made Active in Reports: 07/21/2020
Number of Days to Update: 6

Source: Department of Justice, Consent Decree Library
Telephone: Varies
Last EDR Contact: 07/06/2020
Next Scheduled EDR Contact: 10/19/2020
Data Release Frequency: Varies

BRS: Biennial Reporting System

The Biennial Reporting System is a national system administered by the EPA that collects data on the generation and management of hazardous waste. BRS captures detailed data from two groups: Large Quantity Generators (LQG) and Treatment, Storage, and Disposal Facilities.

Date of Government Version: 12/31/2015
Date Data Arrived at EDR: 02/22/2017
Date Made Active in Reports: 09/28/2017
Number of Days to Update: 218

Source: EPA/NTIS
Telephone: 800-424-9346
Last EDR Contact: 06/22/2020
Next Scheduled EDR Contact: 10/05/2020
Data Release Frequency: Biennially

INDIAN RESERV: Indian Reservations

This map layer portrays Indian administered lands of the United States that have any area equal to or greater than 640 acres.

Date of Government Version: 12/31/2014
Date Data Arrived at EDR: 07/14/2015
Date Made Active in Reports: 01/10/2017
Number of Days to Update: 546

Source: USGS
Telephone: 202-208-3710
Last EDR Contact: 07/07/2020
Next Scheduled EDR Contact: 10/19/2020
Data Release Frequency: Semi-Annually

FUSRAP: Formerly Utilized Sites Remedial Action Program

DOE established the Formerly Utilized Sites Remedial Action Program (FUSRAP) in 1974 to remediate sites where radioactive contamination remained from Manhattan Project and early U.S. Atomic Energy Commission (AEC) operations.

Date of Government Version: 08/08/2017
Date Data Arrived at EDR: 09/11/2018
Date Made Active in Reports: 09/14/2018
Number of Days to Update: 3

Source: Department of Energy
Telephone: 202-586-3559
Last EDR Contact: 04/29/2020
Next Scheduled EDR Contact: 08/17/2020
Data Release Frequency: Varies

UMTRA: Uranium Mill Tailings Sites

Uranium ore was mined by private companies for federal government use in national defense programs. When the mills shut down, large piles of the sand-like material (mill tailings) remain after uranium has been extracted from the ore. Levels of human exposure to radioactive materials from the piles are low; however, in some cases tailings were used as construction materials before the potential health hazards of the tailings were recognized.

GOVERNMENT RECORDS SEARCHED / DATA CURRENCY TRACKING

Date of Government Version: 08/30/2019
Date Data Arrived at EDR: 11/15/2019
Date Made Active in Reports: 01/28/2020
Number of Days to Update: 74

Source: Department of Energy
Telephone: 505-845-0011
Last EDR Contact: 05/18/2020
Next Scheduled EDR Contact: 08/31/2020
Data Release Frequency: Varies

LEAD SMELTER 1: Lead Smelter Sites

A listing of former lead smelter site locations.

Date of Government Version: 04/27/2020
Date Data Arrived at EDR: 05/06/2020
Date Made Active in Reports: 05/28/2020
Number of Days to Update: 22

Source: Environmental Protection Agency
Telephone: 703-603-8787
Last EDR Contact: 06/30/2020
Next Scheduled EDR Contact: 10/12/2020
Data Release Frequency: Varies

LEAD SMELTER 2: Lead Smelter Sites

A list of several hundred sites in the U.S. where secondary lead smelting was done from 1931 and 1964. These sites may pose a threat to public health through ingestion or inhalation of contaminated soil or dust

Date of Government Version: 04/05/2001
Date Data Arrived at EDR: 10/27/2010
Date Made Active in Reports: 12/02/2010
Number of Days to Update: 36

Source: American Journal of Public Health
Telephone: 703-305-6451
Last EDR Contact: 12/02/2009
Next Scheduled EDR Contact: N/A
Data Release Frequency: No Update Planned

US AIRS (AFS): Aerometric Information Retrieval System Facility Subsystem (AFS)

The database is a sub-system of Aerometric Information Retrieval System (AIRS). AFS contains compliance data on air pollution point sources regulated by the U.S. EPA and/or state and local air regulatory agencies. This information comes from source reports by various stationary sources of air pollution, such as electric power plants, steel mills, factories, and universities, and provides information about the air pollutants they produce. Action, air program, air program pollutant, and general level plant data. It is used to track emissions and compliance data from industrial plants.

Date of Government Version: 10/12/2016
Date Data Arrived at EDR: 10/26/2016
Date Made Active in Reports: 02/03/2017
Number of Days to Update: 100

Source: EPA
Telephone: 202-564-2496
Last EDR Contact: 09/26/2017
Next Scheduled EDR Contact: 01/08/2018
Data Release Frequency: Annually

US AIRS MINOR: Air Facility System Data

A listing of minor source facilities.

Date of Government Version: 10/12/2016
Date Data Arrived at EDR: 10/26/2016
Date Made Active in Reports: 02/03/2017
Number of Days to Update: 100

Source: EPA
Telephone: 202-564-2496
Last EDR Contact: 09/26/2017
Next Scheduled EDR Contact: 01/08/2018
Data Release Frequency: Annually

US MINES: Mines Master Index File

Contains all mine identification numbers issued for mines active or opened since 1971. The data also includes violation information.

Date of Government Version: 02/11/2020
Date Data Arrived at EDR: 02/25/2020
Date Made Active in Reports: 05/21/2020
Number of Days to Update: 86

Source: Department of Labor, Mine Safety and Health Administration
Telephone: 303-231-5959
Last EDR Contact: 05/21/2020
Next Scheduled EDR Contact: 09/07/2020
Data Release Frequency: Semi-Annually

MINES VIOLATIONS: MSHA Violation Assessment Data

Mines violation and assessment information. Department of Labor, Mine Safety & Health Administration.

GOVERNMENT RECORDS SEARCHED / DATA CURRENCY TRACKING

Date of Government Version: 03/31/2020
Date Data Arrived at EDR: 04/01/2020
Date Made Active in Reports: 05/21/2020
Number of Days to Update: 50

Source: DOL, Mine Safety & Health Admi
Telephone: 202-693-9424
Last EDR Contact: 05/27/2020
Next Scheduled EDR Contact: 09/14/2020
Data Release Frequency: Quarterly

US MINES 2: Ferrous and Nonferrous Metal Mines Database Listing

This map layer includes ferrous (ferrous metal mines are facilities that extract ferrous metals, such as iron ore or molybdenum) and nonferrous (Nonferrous metal mines are facilities that extract nonferrous metals, such as gold, silver, copper, zinc, and lead) metal mines in the United States.

Date of Government Version: 01/16/2018
Date Data Arrived at EDR: 02/28/2020
Date Made Active in Reports: 05/22/2020
Number of Days to Update: 84

Source: USGS
Telephone: 703-648-7709
Last EDR Contact: 05/27/2020
Next Scheduled EDR Contact: 09/07/2020
Data Release Frequency: Varies

US MINES 3: Active Mines & Mineral Plants Database Listing

Active Mines and Mineral Processing Plant operations for commodities monitored by the Minerals Information Team of the USGS.

Date of Government Version: 04/14/2011
Date Data Arrived at EDR: 06/08/2011
Date Made Active in Reports: 09/13/2011
Number of Days to Update: 97

Source: USGS
Telephone: 703-648-7709
Last EDR Contact: 05/21/2020
Next Scheduled EDR Contact: 09/07/2020
Data Release Frequency: Varies

ABANDONED MINES: Abandoned Mines

An inventory of land and water impacted by past mining (primarily coal mining) is maintained by OSMRE to provide information needed to implement the Surface Mining Control and Reclamation Act of 1977 (SMCRA). The inventory contains information on the location, type, and extent of AML impacts, as well as, information on the cost associated with the reclamation of those problems. The inventory is based upon field surveys by State, Tribal, and OSMRE program officials. It is dynamic to the extent that it is modified as new problems are identified and existing problems are reclaimed.

Date of Government Version: 03/05/2020
Date Data Arrived at EDR: 03/06/2020
Date Made Active in Reports: 05/29/2020
Number of Days to Update: 84

Source: Department of Interior
Telephone: 202-208-2609
Last EDR Contact: 06/19/2020
Next Scheduled EDR Contact: 09/21/2020
Data Release Frequency: Quarterly

FINDS: Facility Index System/Facility Registry System

Facility Index System. FINDS contains both facility information and 'pointers' to other sources that contain more detail. EDR includes the following FINDS databases in this report: PCS (Permit Compliance System), AIRS (Aerometric Information Retrieval System), DOCKET (Enforcement Docket used to manage and track information on civil judicial enforcement cases for all environmental statutes), FURS (Federal Underground Injection Control), C-DOCKET (Criminal Docket System used to track criminal enforcement actions for all environmental statutes), FFIS (Federal Facilities Information System), STATE (State Environmental Laws and Statutes), and PADS (PCB Activity Data System).

Date of Government Version: 02/03/2020
Date Data Arrived at EDR: 03/03/2020
Date Made Active in Reports: 05/28/2020
Number of Days to Update: 86

Source: EPA
Telephone: (415) 947-8000
Last EDR Contact: 06/02/2020
Next Scheduled EDR Contact: 09/14/2020
Data Release Frequency: Quarterly

UXO: Unexploded Ordnance Sites

A listing of unexploded ordnance site locations

Date of Government Version: 12/31/2017
Date Data Arrived at EDR: 01/17/2019
Date Made Active in Reports: 04/01/2019
Number of Days to Update: 74

Source: Department of Defense
Telephone: 703-704-1564
Last EDR Contact: 07/09/2020
Next Scheduled EDR Contact: 10/26/2020
Data Release Frequency: Varies

GOVERNMENT RECORDS SEARCHED / DATA CURRENCY TRACKING

DOCKET HWC: Hazardous Waste Compliance Docket Listing

A complete list of the Federal Agency Hazardous Waste Compliance Docket Facilities.

Date of Government Version: 05/31/2018	Source: Environmental Protection Agency
Date Data Arrived at EDR: 07/26/2018	Telephone: 202-564-0527
Date Made Active in Reports: 10/05/2018	Last EDR Contact: 05/18/2020
Number of Days to Update: 71	Next Scheduled EDR Contact: 09/07/2020
	Data Release Frequency: Varies

ECHO: Enforcement & Compliance History Information

ECHO provides integrated compliance and enforcement information for about 800,000 regulated facilities nationwide.

Date of Government Version: 04/04/2020	Source: Environmental Protection Agency
Date Data Arrived at EDR: 04/07/2020	Telephone: 202-564-2280
Date Made Active in Reports: 06/26/2020	Last EDR Contact: 07/02/2020
Number of Days to Update: 80	Next Scheduled EDR Contact: 10/19/2020
	Data Release Frequency: Quarterly

FUELS PROGRAM: EPA Fuels Program Registered Listing

This listing includes facilities that are registered under the Part 80 (Code of Federal Regulations) EPA Fuels Programs. All companies now are required to submit new and updated registrations.

Date of Government Version: 02/18/2020	Source: EPA
Date Data Arrived at EDR: 02/19/2020	Telephone: 800-385-6164
Date Made Active in Reports: 05/14/2020	Last EDR Contact: 05/19/2020
Number of Days to Update: 85	Next Scheduled EDR Contact: 08/31/2020
	Data Release Frequency: Quarterly

CA BOND EXP. PLAN: Bond Expenditure Plan

Department of Health Services developed a site-specific expenditure plan as the basis for an appropriation of Hazardous Substance Cleanup Bond Act funds. It is not updated.

Date of Government Version: 01/01/1989	Source: Department of Health Services
Date Data Arrived at EDR: 07/27/1994	Telephone: 916-255-2118
Date Made Active in Reports: 08/02/1994	Last EDR Contact: 05/31/1994
Number of Days to Update: 6	Next Scheduled EDR Contact: N/A
	Data Release Frequency: No Update Planned

CORTESE: "Cortese" Hazardous Waste & Substances Sites List

The sites for the list are designated by the State Water Resource Control Board (LUST), the Integrated Waste Board (SWF/LS), and the Department of Toxic Substances Control (Cal-Sites).

Date of Government Version: 03/23/2020	Source: CAL EPA/Office of Emergency Information
Date Data Arrived at EDR: 03/24/2020	Telephone: 916-323-3400
Date Made Active in Reports: 06/05/2020	Last EDR Contact: 06/22/2020
Number of Days to Update: 73	Next Scheduled EDR Contact: 10/05/2020
	Data Release Frequency: Quarterly

CUPA LIVERMORE-PLEASANTON: CUPA Facility Listing

list of facilities associated with the various CUPA programs in Livermore-Pleasanton

Date of Government Version: 05/01/2019	Source: Livermore-Pleasanton Fire Department
Date Data Arrived at EDR: 05/14/2019	Telephone: 925-454-2361
Date Made Active in Reports: 07/17/2019	Last EDR Contact: 05/15/2020
Number of Days to Update: 64	Next Scheduled EDR Contact: 08/24/2020
	Data Release Frequency: Varies

CUPA SAN FRANCISCO CO: CUPA Facility Listing

Cupa facilities

GOVERNMENT RECORDS SEARCHED / DATA CURRENCY TRACKING

Date of Government Version: 05/04/2020
Date Data Arrived at EDR: 05/06/2020
Date Made Active in Reports: 07/17/2020
Number of Days to Update: 72

Source: San Francisco County Department of Environmental Health
Telephone: 415-252-3896
Last EDR Contact: 04/23/2020
Next Scheduled EDR Contact: 08/17/2020
Data Release Frequency: Varies

DRYCLEAN AVAQMD: Antelope Valley Air Quality Management District Drycleaner Listing

A listing of dry cleaners in the Antelope Valley Air Quality Management District.

Date of Government Version: 02/27/2020
Date Data Arrived at EDR: 02/28/2020
Date Made Active in Reports: 05/07/2020
Number of Days to Update: 69

Source: Antelope Valley Air Quality Management District
Telephone: 661-723-8070
Last EDR Contact: 05/27/2020
Next Scheduled EDR Contact: 09/14/2020
Data Release Frequency: Varies

DRYCLEANERS: Cleaner Facilities

A list of drycleaner related facilities that have EPA ID numbers. These are facilities with certain SIC codes: power laundries, family and commercial; garment pressing and cleaner's agents; linen supply; coin-operated laundries and cleaning; drycleaning plants, except rugs; carpet and upholster cleaning; industrial launderers; laundry and garment services.

Date of Government Version: 12/04/2019
Date Data Arrived at EDR: 01/29/2020
Date Made Active in Reports: 04/09/2020
Number of Days to Update: 71

Source: Department of Toxic Substance Control
Telephone: 916-327-4498
Last EDR Contact: 05/27/2020
Next Scheduled EDR Contact: 09/14/2020
Data Release Frequency: Annually

DRYCLEAN SOUTH COAST: South Coast Air Quality Management District Drycleaner Listing

A listing of dry cleaners in the South Coast Air Quality Management District

Date of Government Version: 03/25/2020
Date Data Arrived at EDR: 03/26/2020
Date Made Active in Reports: 06/15/2020
Number of Days to Update: 81

Source: South Coast Air Quality Management District
Telephone: 909-396-3211
Last EDR Contact: 05/15/2020
Next Scheduled EDR Contact: 09/07/2020
Data Release Frequency: Varies

EMI: Emissions Inventory Data

Toxics and criteria pollutant emissions data collected by the ARB and local air pollution agencies.

Date of Government Version: 12/31/2017
Date Data Arrived at EDR: 06/24/2019
Date Made Active in Reports: 08/22/2019
Number of Days to Update: 59

Source: California Air Resources Board
Telephone: 916-322-2990
Last EDR Contact: 06/16/2020
Next Scheduled EDR Contact: 09/28/2020
Data Release Frequency: Varies

ENF: Enforcement Action Listing

A listing of Water Board Enforcement Actions. Formal is everything except Oral/Verbal Communication, Notice of Violation, Expedited Payment Letter, and Staff Enforcement Letter.

Date of Government Version: 04/03/2020
Date Data Arrived at EDR: 04/07/2020
Date Made Active in Reports: 04/15/2020
Number of Days to Update: 8

Source: State Water Resources Control Board
Telephone: 916-445-9379
Last EDR Contact: 07/21/2020
Next Scheduled EDR Contact: 11/02/2020
Data Release Frequency: Varies

Financial Assurance 1: Financial Assurance Information Listing

Financial Assurance information

Date of Government Version: 04/09/2020
Date Data Arrived at EDR: 04/10/2020
Date Made Active in Reports: 07/01/2020
Number of Days to Update: 82

Source: Department of Toxic Substances Control
Telephone: 916-255-3628
Last EDR Contact: 07/14/2020
Next Scheduled EDR Contact: 11/02/2020
Data Release Frequency: Varies

GOVERNMENT RECORDS SEARCHED / DATA CURRENCY TRACKING

Financial Assurance 2: Financial Assurance Information Listing

A listing of financial assurance information for solid waste facilities. Financial assurance is intended to ensure that resources are available to pay for the cost of closure, post-closure care, and corrective measures if the owner or operator of a regulated facility is unable or unwilling to pay.

Date of Government Version: 02/19/2020	Source: California Integrated Waste Management Board
Date Data Arrived at EDR: 02/20/2020	Telephone: 916-341-6066
Date Made Active in Reports: 04/24/2020	Last EDR Contact: 04/29/2020
Number of Days to Update: 64	Next Scheduled EDR Contact: 08/24/2020
	Data Release Frequency: Varies

HAZNET: Facility and Manifest Data

Facility and Manifest Data. The data is extracted from the copies of hazardous waste manifests received each year by the DTSC. The annual volume of manifests is typically 700,000 - 1,000,000 annually, representing approximately 350,000 - 500,000 shipments. Data are from the manifests submitted without correction, and therefore many contain some invalid values for data elements such as generator ID, TSD ID, waste category, and disposal method. This database begins with calendar year 1993.

Date of Government Version: 12/31/2019	Source: California Environmental Protection Agency
Date Data Arrived at EDR: 04/15/2020	Telephone: 916-255-1136
Date Made Active in Reports: 07/02/2020	Last EDR Contact: 07/06/2020
Number of Days to Update: 78	Next Scheduled EDR Contact: 10/19/2020
	Data Release Frequency: Annually

ICE: ICE

Contains data pertaining to the Permitted Facilities with Inspections / Enforcements sites tracked in Envirostor.

Date of Government Version: 02/18/2020	Source: Department of Toxic Substances Control
Date Data Arrived at EDR: 02/19/2020	Telephone: 877-786-9427
Date Made Active in Reports: 04/24/2020	Last EDR Contact: 05/18/2020
Number of Days to Update: 65	Next Scheduled EDR Contact: 08/31/2020
	Data Release Frequency: Quarterly

HIST CORTESE: Hazardous Waste & Substance Site List

The sites for the list are designated by the State Water Resource Control Board [LUST], the Integrated Waste Board [SWF/LS], and the Department of Toxic Substances Control [CALSITES]. This listing is no longer updated by the state agency.

Date of Government Version: 04/01/2001	Source: Department of Toxic Substances Control
Date Data Arrived at EDR: 01/22/2009	Telephone: 916-323-3400
Date Made Active in Reports: 04/08/2009	Last EDR Contact: 01/22/2009
Number of Days to Update: 76	Next Scheduled EDR Contact: N/A
	Data Release Frequency: No Update Planned

HWP: EnviroStor Permitted Facilities Listing

Detailed information on permitted hazardous waste facilities and corrective action ("cleanups") tracked in EnviroStor.

Date of Government Version: 02/18/2020	Source: Department of Toxic Substances Control
Date Data Arrived at EDR: 02/19/2020	Telephone: 916-323-3400
Date Made Active in Reports: 04/24/2020	Last EDR Contact: 05/18/2020
Number of Days to Update: 65	Next Scheduled EDR Contact: 08/31/2020
	Data Release Frequency: Quarterly

HWT: Registered Hazardous Waste Transporter Database

A listing of hazardous waste transporters. In California, unless specifically exempted, it is unlawful for any person to transport hazardous wastes unless the person holds a valid registration issued by DTSC. A hazardous waste transporter registration is valid for one year and is assigned a unique registration number.

Date of Government Version: 04/06/2020	Source: Department of Toxic Substances Control
Date Data Arrived at EDR: 04/08/2020	Telephone: 916-440-7145
Date Made Active in Reports: 06/26/2020	Last EDR Contact: 07/07/2020
Number of Days to Update: 79	Next Scheduled EDR Contact: 10/19/2020
	Data Release Frequency: Quarterly

GOVERNMENT RECORDS SEARCHED / DATA CURRENCY TRACKING

MINES: Mines Site Location Listing

A listing of mine site locations from the Office of Mine Reclamation.

Date of Government Version: 03/09/2020	Source: Department of Conservation
Date Data Arrived at EDR: 03/10/2020	Telephone: 916-322-1080
Date Made Active in Reports: 05/19/2020	Last EDR Contact: 06/09/2020
Number of Days to Update: 70	Next Scheduled EDR Contact: 09/21/2020
	Data Release Frequency: Quarterly

MWMP: Medical Waste Management Program Listing

The Medical Waste Management Program (MWMP) ensures the proper handling and disposal of medical waste by permitting and inspecting medical waste Offsite Treatment Facilities (PDF) and Transfer Stations (PDF) throughout the state. MWMP also oversees all Medical Waste Transporters.

Date of Government Version: 02/12/2020	Source: Department of Public Health
Date Data Arrived at EDR: 03/03/2020	Telephone: 916-558-1784
Date Made Active in Reports: 05/14/2020	Last EDR Contact: 06/02/2020
Number of Days to Update: 72	Next Scheduled EDR Contact: 09/14/2020
	Data Release Frequency: Varies

NPDES: NPDES Permits Listing

A listing of NPDES permits, including stormwater.

Date of Government Version: 02/10/2020	Source: State Water Resources Control Board
Date Data Arrived at EDR: 02/11/2020	Telephone: 916-445-9379
Date Made Active in Reports: 04/20/2020	Last EDR Contact: 05/12/2020
Number of Days to Update: 69	Next Scheduled EDR Contact: 08/24/2020
	Data Release Frequency: Quarterly

PEST LIC: Pesticide Regulation Licenses Listing

A listing of licenses and certificates issued by the Department of Pesticide Regulation. The DPR issues licenses and/or certificates to: Persons and businesses that apply or sell pesticides; Pest control dealers and brokers; Persons who advise on agricultural pesticide applications.

Date of Government Version: 03/02/2020	Source: Department of Pesticide Regulation
Date Data Arrived at EDR: 03/03/2020	Telephone: 916-445-4038
Date Made Active in Reports: 05/14/2020	Last EDR Contact: 06/02/2020
Number of Days to Update: 72	Next Scheduled EDR Contact: 09/14/2020
	Data Release Frequency: Quarterly

PROC: Certified Processors Database

A listing of certified processors.

Date of Government Version: 03/09/2020	Source: Department of Conservation
Date Data Arrived at EDR: 03/10/2020	Telephone: 916-323-3836
Date Made Active in Reports: 05/19/2020	Last EDR Contact: 06/09/2020
Number of Days to Update: 70	Next Scheduled EDR Contact: 09/21/2020
	Data Release Frequency: Quarterly

NOTIFY 65: Proposition 65 Records

Listings of all Proposition 65 incidents reported to counties by the State Water Resources Control Board and the Regional Water Quality Control Board. This database is no longer updated by the reporting agency.

Date of Government Version: 03/12/2020	Source: State Water Resources Control Board
Date Data Arrived at EDR: 03/13/2020	Telephone: 916-445-3846
Date Made Active in Reports: 05/21/2020	Last EDR Contact: 06/10/2020
Number of Days to Update: 69	Next Scheduled EDR Contact: 09/28/2020
	Data Release Frequency: No Update Planned

GOVERNMENT RECORDS SEARCHED / DATA CURRENCY TRACKING

UIC: UIC Listing

A listing of wells identified as underground injection wells, in the California Oil and Gas Wells database.

Date of Government Version: 03/09/2020	Source: Department of Conservation
Date Data Arrived at EDR: 03/10/2020	Telephone: 916-445-2408
Date Made Active in Reports: 05/19/2020	Last EDR Contact: 06/09/2020
Number of Days to Update: 70	Next Scheduled EDR Contact: 09/21/2020
	Data Release Frequency: Varies

UIC GEO: Underground Injection Control Sites (GEOTRACKER)

Underground control injection sites

Date of Government Version: 05/13/2020	Source: State Water Resource Control Board
Date Data Arrived at EDR: 05/13/2020	Telephone: 866-480-1028
Date Made Active in Reports: 05/15/2020	Last EDR Contact: 06/09/2020
Number of Days to Update: 2	Next Scheduled EDR Contact: 09/21/2020
	Data Release Frequency: Varies

WASTEWATER PITS: Oil Wastewater Pits Listing

Water officials discovered that oil producers have been dumping chemical-laden wastewater into hundreds of unlined pits that are operating without proper permits. Inspections completed by the Central Valley Regional Water Quality Control Board revealed the existence of previously unidentified waste sites. The water boards review found that more than one-third of the region's active disposal pits are operating without permission.

Date of Government Version: 11/19/2019	Source: RWQCB, Central Valley Region
Date Data Arrived at EDR: 01/07/2020	Telephone: 559-445-5577
Date Made Active in Reports: 03/09/2020	Last EDR Contact: 07/09/2020
Number of Days to Update: 62	Next Scheduled EDR Contact: 10/19/2020
	Data Release Frequency: Varies

WDS: Waste Discharge System

Sites which have been issued waste discharge requirements.

Date of Government Version: 06/19/2007	Source: State Water Resources Control Board
Date Data Arrived at EDR: 06/20/2007	Telephone: 916-341-5227
Date Made Active in Reports: 06/29/2007	Last EDR Contact: 05/07/2020
Number of Days to Update: 9	Next Scheduled EDR Contact: 08/31/2020
	Data Release Frequency: No Update Planned

WIP: Well Investigation Program Case List

Well Investigation Program case in the San Gabriel and San Fernando Valley area.

Date of Government Version: 07/03/2009	Source: Los Angeles Water Quality Control Board
Date Data Arrived at EDR: 07/21/2009	Telephone: 213-576-6726
Date Made Active in Reports: 08/03/2009	Last EDR Contact: 06/17/2020
Number of Days to Update: 13	Next Scheduled EDR Contact: 10/05/2020
	Data Release Frequency: No Update Planned

MILITARY PRIV SITES: Military Privatized Sites (GEOTRACKER)

Military privatized sites

Date of Government Version: 05/13/2020	Source: State Water Resources Control Board
Date Data Arrived at EDR: 05/13/2020	Telephone: 866-480-1028
Date Made Active in Reports: 05/15/2020	Last EDR Contact: 06/09/2020
Number of Days to Update: 2	Next Scheduled EDR Contact: 09/21/2020
	Data Release Frequency: Varies

PROJECT: Project Sites (GEOTRACKER)

Projects sites

GOVERNMENT RECORDS SEARCHED / DATA CURRENCY TRACKING

Date of Government Version: 05/13/2020
Date Data Arrived at EDR: 05/13/2020
Date Made Active in Reports: 05/15/2020
Number of Days to Update: 2

Source: State Water Resources Control Board
Telephone: 866-480-1028
Last EDR Contact: 06/09/2020
Next Scheduled EDR Contact: 09/21/2020
Data Release Frequency: Varies

WDR: Waste Discharge Requirements Listing

In general, the Waste Discharge Requirements (WDRs) Program (sometimes also referred to as the "Non Chapter 15 (Non 15) Program") regulates point discharges that are exempt pursuant to Subsection 20090 of Title 27 and not subject to the Federal Water Pollution Control Act. Exemptions from Title 27 may be granted for nine categories of discharges (e.g., sewage, wastewater, etc.) that meet, and continue to meet, the preconditions listed for each specific exemption. The scope of the WDRs Program also includes the discharge of wastes classified as inert, pursuant to section 20230 of Title 27.

Date of Government Version: 03/09/2020
Date Data Arrived at EDR: 03/10/2020
Date Made Active in Reports: 05/19/2020
Number of Days to Update: 70

Source: State Water Resources Control Board
Telephone: 916-341-5810
Last EDR Contact: 06/09/2020
Next Scheduled EDR Contact: 09/21/2020
Data Release Frequency: Quarterly

CIWQS: California Integrated Water Quality System

The California Integrated Water Quality System (CIWQS) is a computer system used by the State and Regional Water Quality Control Boards to track information about places of environmental interest, manage permits and other orders, track inspections, and manage violations and enforcement activities.

Date of Government Version: 03/02/2020
Date Data Arrived at EDR: 03/03/2020
Date Made Active in Reports: 05/13/2020
Number of Days to Update: 71

Source: State Water Resources Control Board
Telephone: 866-794-4977
Last EDR Contact: 06/02/2020
Next Scheduled EDR Contact: 09/14/2020
Data Release Frequency: Varies

CERS: CalEPA Regulated Site Portal Data

The CalEPA Regulated Site Portal database combines data about environmentally regulated sites and facilities in California into a single database. It combines data from a variety of state and federal databases, and provides an overview of regulated activities across the spectrum of environmental programs for any given location in California. These activities include hazardous materials and waste, state and federal cleanups, impacted ground and surface waters, and toxic materials

Date of Government Version: 04/20/2020
Date Data Arrived at EDR: 04/21/2020
Date Made Active in Reports: 07/13/2020
Number of Days to Update: 83

Source: California Environmental Protection Agency
Telephone: 916-323-2514
Last EDR Contact: 07/21/2020
Next Scheduled EDR Contact: 11/02/2020
Data Release Frequency: Varies

NON-CASE INFO: Non-Case Information Sites (GEOTRACKER)

Non-Case Information sites

Date of Government Version: 05/13/2020
Date Data Arrived at EDR: 05/13/2020
Date Made Active in Reports: 05/15/2020
Number of Days to Update: 2

Source: State Water Resources Control Board
Telephone: 866-480-1028
Last EDR Contact: 06/09/2020
Next Scheduled EDR Contact: 09/21/2020
Data Release Frequency: Varies

OTHER OIL GAS: Other Oil & Gas Projects Sites (GEOTRACKER)

Other Oil & Gas Projects sites

Date of Government Version: 05/13/2020
Date Data Arrived at EDR: 05/13/2020
Date Made Active in Reports: 05/15/2020
Number of Days to Update: 2

Source: State Water Resources Control Board
Telephone: 866-480-1028
Last EDR Contact: 06/09/2020
Next Scheduled EDR Contact: 09/21/2020
Data Release Frequency: Varies

GOVERNMENT RECORDS SEARCHED / DATA CURRENCY TRACKING

PROD WATER PONDS: Produced Water Ponds Sites (GEOTRACKER)

Produced water ponds sites

Date of Government Version: 05/13/2020
Date Data Arrived at EDR: 05/13/2020
Date Made Active in Reports: 05/15/2020
Number of Days to Update: 2

Source: State Water Resources Control Board
Telephone: 866-480-1028
Last EDR Contact: 06/09/2020
Next Scheduled EDR Contact: 09/21/2020
Data Release Frequency: Varies

SAMPLING POINT: Sampling Point ? Public Sites (GEOTRACKER)

Sampling point - public sites

Date of Government Version: 05/13/2020
Date Data Arrived at EDR: 05/13/2020
Date Made Active in Reports: 05/15/2020
Number of Days to Update: 2

Source: State Water Resources Control Board
Telephone: 866-480-1028
Last EDR Contact: 06/09/2020
Next Scheduled EDR Contact: 09/21/2020
Data Release Frequency: Varies

WELL STIM PROJ: Well Stimulation Project (GEOTRACKER)

Includes areas of groundwater monitoring plans, a depiction of the monitoring network, and the facilities, boundaries, and subsurface characteristics of the oilfield and the features (oil and gas wells, produced water ponds, UIC wells, water supply wells, etc?) being monitored

Date of Government Version: 05/13/2020
Date Data Arrived at EDR: 05/13/2020
Date Made Active in Reports: 05/15/2020
Number of Days to Update: 2

Source: State Water Resources Control Board
Telephone: 866-480-1028
Last EDR Contact: 06/09/2020
Next Scheduled EDR Contact: 09/21/2020
Data Release Frequency: Varies

HWTS: Hazardous Waste Tracking System

DTSC maintains the Hazardous Waste Tracking System that stores ID number information since the early 1980s and manifest data since 1993. The system collects both manifest copies from the generator and destination facility.

Date of Government Version: 04/08/2020
Date Data Arrived at EDR: 04/09/2020
Date Made Active in Reports: 07/01/2020
Number of Days to Update: 83

Source: Department of Toxic Substances Control
Telephone: 916-324-2444
Last EDR Contact: 06/29/2020
Next Scheduled EDR Contact: 10/19/2020
Data Release Frequency: Varies

PCS: Permit Compliance System

PCS is a computerized management information system that contains data on National Pollutant Discharge Elimination System (NPDES) permit holding facilities. PCS tracks the permit, compliance, and enforcement status of NPDES facilities.

Date of Government Version: 07/14/2011
Date Data Arrived at EDR: 08/05/2011
Date Made Active in Reports: 09/29/2011
Number of Days to Update: 55

Source: EPA, Office of Water
Telephone: 202-564-2496
Last EDR Contact: 06/08/2020
Next Scheduled EDR Contact: 09/21/2020
Data Release Frequency: Semi-Annually

PCS INACTIVE: Listing of Inactive PCS Permits

An inactive permit is a facility that has shut down or is no longer discharging.

Date of Government Version: 11/05/2014
Date Data Arrived at EDR: 01/06/2015
Date Made Active in Reports: 05/06/2015
Number of Days to Update: 120

Source: EPA
Telephone: 202-564-2496
Last EDR Contact: 07/09/2020
Next Scheduled EDR Contact: 10/19/2020
Data Release Frequency: Semi-Annually

GOVERNMENT RECORDS SEARCHED / DATA CURRENCY TRACKING

PCS ENF: Enforcement data

No description is available for this data

Date of Government Version: 12/31/2014
Date Data Arrived at EDR: 02/05/2015
Date Made Active in Reports: 03/06/2015
Number of Days to Update: 29

Source: EPA
Telephone: 202-564-2497
Last EDR Contact: 07/01/2020
Next Scheduled EDR Contact: 10/19/2020
Data Release Frequency: Varies

MINES MRDS: Mineral Resources Data System Mineral Resources Data System

Date of Government Version: 04/06/2018
Date Data Arrived at EDR: 10/21/2019
Date Made Active in Reports: 10/24/2019
Number of Days to Update: 3

Source: USGS
Telephone: 703-648-6533
Last EDR Contact: 05/21/2020
Next Scheduled EDR Contact: 09/07/2020
Data Release Frequency: Varies

EDR HIGH RISK HISTORICAL RECORDS

EDR Exclusive Records

EDR MGP: EDR Proprietary Manufactured Gas Plants

The EDR Proprietary Manufactured Gas Plant Database includes records of coal gas plants (manufactured gas plants) compiled by EDR's researchers. Manufactured gas sites were used in the United States from the 1800's to 1950's to produce a gas that could be distributed and used as fuel. These plants used whale oil, rosin, coal, or a mixture of coal, oil, and water that also produced a significant amount of waste. Many of the byproducts of the gas production, such as coal tar (oily waste containing volatile and non-volatile chemicals), sludges, oils and other compounds are potentially hazardous to human health and the environment. The byproduct from this process was frequently disposed of directly at the plant site and can remain or spread slowly, serving as a continuous source of soil and groundwater contamination.

Date of Government Version: N/A
Date Data Arrived at EDR: N/A
Date Made Active in Reports: N/A
Number of Days to Update: N/A

Source: EDR, Inc.
Telephone: N/A
Last EDR Contact: N/A
Next Scheduled EDR Contact: N/A
Data Release Frequency: No Update Planned

EDR Hist Auto: EDR Exclusive Historical Auto Stations

EDR has searched selected national collections of business directories and has collected listings of potential gas station/filling station/service station sites that were available to EDR researchers. EDR's review was limited to those categories of sources that might, in EDR's opinion, include gas station/filling station/service station establishments. The categories reviewed included, but were not limited to gas, gas station, gasoline station, filling station, auto, automobile repair, auto service station, service station, etc. This database falls within a category of information EDR classifies as "High Risk Historical Records", or HRHR. EDR's HRHR effort presents unique and sometimes proprietary data about past sites and operations that typically create environmental concerns, but may not show up in current government records searches.

Date of Government Version: N/A
Date Data Arrived at EDR: N/A
Date Made Active in Reports: N/A
Number of Days to Update: N/A

Source: EDR, Inc.
Telephone: N/A
Last EDR Contact: N/A
Next Scheduled EDR Contact: N/A
Data Release Frequency: Varies

EDR Hist Cleaner: EDR Exclusive Historical Cleaners

EDR has searched selected national collections of business directories and has collected listings of potential dry cleaner sites that were available to EDR researchers. EDR's review was limited to those categories of sources that might, in EDR's opinion, include dry cleaning establishments. The categories reviewed included, but were not limited to dry cleaners, cleaners, laundry, laundromat, cleaning/laundry, wash & dry etc. This database falls within a category of information EDR classifies as "High Risk Historical Records", or HRHR. EDR's HRHR effort presents unique and sometimes proprietary data about past sites and operations that typically create environmental concerns, but may not show up in current government records searches.

GOVERNMENT RECORDS SEARCHED / DATA CURRENCY TRACKING

Date of Government Version: N/A
Date Data Arrived at EDR: N/A
Date Made Active in Reports: N/A
Number of Days to Update: N/A

Source: EDR, Inc.
Telephone: N/A
Last EDR Contact: N/A
Next Scheduled EDR Contact: N/A
Data Release Frequency: Varies

EDR RECOVERED GOVERNMENT ARCHIVES

Exclusive Recovered Govt. Archives

RGA LF: Recovered Government Archive Solid Waste Facilities List

The EDR Recovered Government Archive Landfill database provides a list of landfills derived from historical databases and includes many records that no longer appear in current government lists. Compiled from Records formerly available from the Department of Resources Recycling and Recovery in California.

Date of Government Version: N/A
Date Data Arrived at EDR: 07/01/2013
Date Made Active in Reports: 01/13/2014
Number of Days to Update: 196

Source: Department of Resources Recycling and Recovery
Telephone: N/A
Last EDR Contact: 06/01/2012
Next Scheduled EDR Contact: N/A
Data Release Frequency: Varies

RGA LUST: Recovered Government Archive Leaking Underground Storage Tank

The EDR Recovered Government Archive Leaking Underground Storage Tank database provides a list of LUST incidents derived from historical databases and includes many records that no longer appear in current government lists. Compiled from Records formerly available from the State Water Resources Control Board in California.

Date of Government Version: N/A
Date Data Arrived at EDR: 07/01/2013
Date Made Active in Reports: 12/30/2013
Number of Days to Update: 182

Source: State Water Resources Control Board
Telephone: N/A
Last EDR Contact: 06/01/2012
Next Scheduled EDR Contact: N/A
Data Release Frequency: Varies

COUNTY RECORDS

ALAMEDA COUNTY:

CS ALAMEDA: Contaminated Sites

A listing of contaminated sites overseen by the Toxic Release Program (oil and groundwater contamination from chemical releases and spills) and the Leaking Underground Storage Tank Program (soil and ground water contamination from leaking petroleum USTs).

Date of Government Version: 01/09/2019
Date Data Arrived at EDR: 01/11/2019
Date Made Active in Reports: 03/05/2019
Number of Days to Update: 53

Source: Alameda County Environmental Health Services
Telephone: 510-567-6700
Last EDR Contact: 06/30/2020
Next Scheduled EDR Contact: 10/19/2020
Data Release Frequency: Semi-Annually

UST ALAMEDA: Underground Tanks

Underground storage tank sites located in Alameda county.

Date of Government Version: 06/30/2020
Date Data Arrived at EDR: 07/01/2020
Date Made Active in Reports: 07/17/2020
Number of Days to Update: 16

Source: Alameda County Environmental Health Services
Telephone: 510-567-6700
Last EDR Contact: 06/30/2020
Next Scheduled EDR Contact: 10/19/2020
Data Release Frequency: Semi-Annually

AMADOR COUNTY:

GOVERNMENT RECORDS SEARCHED / DATA CURRENCY TRACKING

CUPA AMADOR: CUPA Facility List Cupa Facility List

Date of Government Version: 05/18/2020
Date Data Arrived at EDR: 05/19/2020
Date Made Active in Reports: 06/01/2020
Number of Days to Update: 13

Source: Amador County Environmental Health
Telephone: 209-223-6439
Last EDR Contact: 05/18/2020
Next Scheduled EDR Contact: 08/17/2020
Data Release Frequency: Varies

BUTTE COUNTY:

CUPA BUTTE: CUPA Facility Listing Cupa facility list.

Date of Government Version: 04/21/2017
Date Data Arrived at EDR: 04/25/2017
Date Made Active in Reports: 08/09/2017
Number of Days to Update: 106

Source: Public Health Department
Telephone: 530-538-7149
Last EDR Contact: 06/30/2020
Next Scheduled EDR Contact: 10/19/2020
Data Release Frequency: No Update Planned

CALVERAS COUNTY:

CUPA CALVERAS: CUPA Facility Listing Cupa Facility Listing

Date of Government Version: 03/27/2020
Date Data Arrived at EDR: 03/31/2020
Date Made Active in Reports: 06/15/2020
Number of Days to Update: 76

Source: Calveras County Environmental Health
Telephone: 209-754-6399
Last EDR Contact: 06/17/2020
Next Scheduled EDR Contact: 10/05/2020
Data Release Frequency: Quarterly

COLUSA COUNTY:

CUPA COLUSA: CUPA Facility List Cupa facility list.

Date of Government Version: 04/06/2020
Date Data Arrived at EDR: 04/23/2020
Date Made Active in Reports: 07/10/2020
Number of Days to Update: 78

Source: Health & Human Services
Telephone: 530-458-0396
Last EDR Contact: 04/06/2020
Next Scheduled EDR Contact: 08/17/2020
Data Release Frequency: Semi-Annually

CONTRA COSTA COUNTY:

SL CONTRA COSTA: Site List

List includes sites from the underground tank, hazardous waste generator and business plan/2185 programs.

Date of Government Version: 04/01/2020
Date Data Arrived at EDR: 04/20/2020
Date Made Active in Reports: 07/06/2020
Number of Days to Update: 77

Source: Contra Costa Health Services Department
Telephone: 925-646-2286
Last EDR Contact: 07/21/2020
Next Scheduled EDR Contact: 11/09/2020
Data Release Frequency: Semi-Annually

DEL NORTE COUNTY:

GOVERNMENT RECORDS SEARCHED / DATA CURRENCY TRACKING

CUPA DEL NORTE: CUPA Facility List Cupa Facility list

Date of Government Version: 04/16/2020
Date Data Arrived at EDR: 04/20/2020
Date Made Active in Reports: 07/08/2020
Number of Days to Update: 79

Source: Del Norte County Environmental Health Division
Telephone: 707-465-0426
Last EDR Contact: 07/21/2020
Next Scheduled EDR Contact: 11/09/2020
Data Release Frequency: Varies

EL DORADO COUNTY:

CUPA EL DORADO: CUPA Facility List CUPA facility list.

Date of Government Version: 12/31/2019
Date Data Arrived at EDR: 01/03/2020
Date Made Active in Reports: 03/05/2020
Number of Days to Update: 62

Source: El Dorado County Environmental Management Department
Telephone: 530-621-6623
Last EDR Contact: 07/21/2020
Next Scheduled EDR Contact: 11/09/2020
Data Release Frequency: Varies

FRESNO COUNTY:

CUPA FRESNO: CUPA Resources List

Certified Unified Program Agency. CUPA's are responsible for implementing a unified hazardous materials and hazardous waste management regulatory program. The agency provides oversight of businesses that deal with hazardous materials, operate underground storage tanks or aboveground storage tanks.

Date of Government Version: 01/10/2020
Date Data Arrived at EDR: 03/31/2020
Date Made Active in Reports: 06/15/2020
Number of Days to Update: 76

Source: Dept. of Community Health
Telephone: 559-445-3271
Last EDR Contact: 06/30/2020
Next Scheduled EDR Contact: 10/12/2020
Data Release Frequency: Semi-Annually

GLENN COUNTY:

CUPA GLENN: CUPA Facility List Cupa facility list

Date of Government Version: 01/22/2018
Date Data Arrived at EDR: 01/24/2018
Date Made Active in Reports: 03/14/2018
Number of Days to Update: 49

Source: Glenn County Air Pollution Control District
Telephone: 830-934-6500
Last EDR Contact: 07/14/2020
Next Scheduled EDR Contact: 11/02/2020
Data Release Frequency: No Update Planned

HUMBOLDT COUNTY:

CUPA HUMBOLDT: CUPA Facility List CUPA facility list.

Date of Government Version: 05/19/2020
Date Data Arrived at EDR: 05/20/2020
Date Made Active in Reports: 06/15/2020
Number of Days to Update: 26

Source: Humboldt County Environmental Health
Telephone: N/A
Last EDR Contact: 05/14/2020
Next Scheduled EDR Contact: 08/31/2020
Data Release Frequency: Semi-Annually

IMPERIAL COUNTY:

GOVERNMENT RECORDS SEARCHED / DATA CURRENCY TRACKING

CUPA IMPERIAL: CUPA Facility List Cupa facility list.

Date of Government Version: 04/09/2020
Date Data Arrived at EDR: 04/10/2020
Date Made Active in Reports: 07/01/2020
Number of Days to Update: 82

Source: San Diego Border Field Office
Telephone: 760-339-2777
Last EDR Contact: 07/14/2020
Next Scheduled EDR Contact: 11/02/2020
Data Release Frequency: Varies

INYO COUNTY:

CUPA INYO: CUPA Facility List Cupa facility list.

Date of Government Version: 04/02/2018
Date Data Arrived at EDR: 04/03/2018
Date Made Active in Reports: 06/14/2018
Number of Days to Update: 73

Source: Inyo County Environmental Health Services
Telephone: 760-878-0238
Last EDR Contact: 05/07/2020
Next Scheduled EDR Contact: 08/31/2020
Data Release Frequency: Varies

KERN COUNTY:

UST KERN: Underground Storage Tank Sites & Tank Listing Kern County Sites and Tanks Listing.

Date of Government Version: 04/29/2020
Date Data Arrived at EDR: 05/05/2020
Date Made Active in Reports: 07/17/2020
Number of Days to Update: 73

Source: Kern County Environment Health Services Department
Telephone: 661-862-8700
Last EDR Contact: 04/23/2020
Next Scheduled EDR Contact: 08/17/2020
Data Release Frequency: Quarterly

KINGS COUNTY:

CUPA KINGS: CUPA Facility List

A listing of sites included in the county's Certified Unified Program Agency database. California's Secretary for Environmental Protection established the unified hazardous materials and hazardous waste regulatory program as required by chapter 6.11 of the California Health and Safety Code. The Unified Program consolidates the administration, permits, inspections, and enforcement activities.

Date of Government Version: 02/13/2020
Date Data Arrived at EDR: 02/14/2020
Date Made Active in Reports: 04/24/2020
Number of Days to Update: 70

Source: Kings County Department of Public Health
Telephone: 559-584-1411
Last EDR Contact: 05/07/2020
Next Scheduled EDR Contact: 08/31/2020
Data Release Frequency: Varies

LAKE COUNTY:

CUPA LAKE: CUPA Facility List Cupa facility list

Date of Government Version: 04/20/2020
Date Data Arrived at EDR: 04/28/2020
Date Made Active in Reports: 07/14/2020
Number of Days to Update: 77

Source: Lake County Environmental Health
Telephone: 707-263-1164
Last EDR Contact: 07/08/2020
Next Scheduled EDR Contact: 10/26/2020
Data Release Frequency: Varies

LASSEN COUNTY:

GOVERNMENT RECORDS SEARCHED / DATA CURRENCY TRACKING

CUPA LASSEN: CUPA Facility List Cupa facility list

Date of Government Version: 01/30/2020
Date Data Arrived at EDR: 01/31/2020
Date Made Active in Reports: 04/09/2020
Number of Days to Update: 69

Source: Lassen County Environmental Health
Telephone: 530-251-8528
Last EDR Contact: 07/14/2020
Next Scheduled EDR Contact: 11/02/2020
Data Release Frequency: Varies

LOS ANGELES COUNTY:

AOCONCERN: Key Areas of Concerns in Los Angeles County

San Gabriel Valley areas where VOC contamination is at or above the MCL as designated by region 9 EPA office. Date of Government Version: 3/30/2009 Exide Site area is a cleanup plan of lead-impacted soil surrounding the former Exide Facility as designated by the DTSC. Date of Government Version: 7/17/2017

Date of Government Version: 03/30/2009
Date Data Arrived at EDR: 03/31/2009
Date Made Active in Reports: 10/23/2009
Number of Days to Update: 206

Source: N/A
Telephone: N/A
Last EDR Contact: 06/10/2020
Next Scheduled EDR Contact: 09/28/2020
Data Release Frequency: No Update Planned

HMS LOS ANGELES: HMS: Street Number List

Industrial Waste and Underground Storage Tank Sites.

Date of Government Version: 03/26/2020
Date Data Arrived at EDR: 03/26/2020
Date Made Active in Reports: 06/15/2020
Number of Days to Update: 81

Source: Department of Public Works
Telephone: 626-458-3517
Last EDR Contact: 06/30/2020
Next Scheduled EDR Contact: 10/19/2020
Data Release Frequency: Semi-Annually

LF LOS ANGELES: List of Solid Waste Facilities

Solid Waste Facilities in Los Angeles County.

Date of Government Version: 04/13/2020
Date Data Arrived at EDR: 04/14/2020
Date Made Active in Reports: 07/01/2020
Number of Days to Update: 78

Source: La County Department of Public Works
Telephone: 818-458-5185
Last EDR Contact: 07/13/2020
Next Scheduled EDR Contact: 10/26/2020
Data Release Frequency: Varies

LF LOS ANGELES CITY: City of Los Angeles Landfills

Landfills owned and maintained by the City of Los Angeles.

Date of Government Version: 01/01/2019
Date Data Arrived at EDR: 01/15/2019
Date Made Active in Reports: 03/07/2019
Number of Days to Update: 51

Source: Engineering & Construction Division
Telephone: 213-473-7869
Last EDR Contact: 07/08/2020
Next Scheduled EDR Contact: 10/26/2020
Data Release Frequency: Varies

LOS ANGELES AST: Active & Inactive AST Inventory

A listing of active & inactive above ground petroleum storage tank site locations, located in the City of Los Angeles.

Date of Government Version: 06/01/2019
Date Data Arrived at EDR: 06/25/2019
Date Made Active in Reports: 08/22/2019
Number of Days to Update: 58

Source: Los Angeles Fire Department
Telephone: 213-978-3800
Last EDR Contact: 06/25/2020
Next Scheduled EDR Contact: 10/05/2020
Data Release Frequency: Varies

GOVERNMENT RECORDS SEARCHED / DATA CURRENCY TRACKING

LOS ANGELES CO LF METHANE: Methane Producing Landfills

This data was created on April 30, 2012 to represent known disposal sites in Los Angeles County that may produce and emanate methane gas. The shapefile contains disposal sites within Los Angeles County that once accepted degradable refuse material. Information used to create this data was extracted from a landfill survey performed by County Engineers (Major Waste System Map, 1973) as well as historical records from CalRecycle, Regional Water Quality Control Board, and Los Angeles County Department of Public Health

Date of Government Version: 04/30/2012	Source: Los Angeles County Department of Public Works
Date Data Arrived at EDR: 04/17/2019	Telephone: 626-458-6973
Date Made Active in Reports: 05/29/2019	Last EDR Contact: 07/13/2020
Number of Days to Update: 42	Next Scheduled EDR Contact: 10/26/2020
	Data Release Frequency: No Update Planned

LOS ANGELES HM: Active & Inactive Hazardous Materials Inventory

A listing of active & inactive hazardous materials facility locations, located in the City of Los Angeles.

Date of Government Version: 06/01/2019	Source: Los Angeles Fire Department
Date Data Arrived at EDR: 06/25/2019	Telephone: 213-978-3800
Date Made Active in Reports: 08/22/2019	Last EDR Contact: 06/25/2020
Number of Days to Update: 58	Next Scheduled EDR Contact: 10/05/2020
	Data Release Frequency: Varies

LOS ANGELES UST: Active & Inactive UST Inventory

A listing of active & inactive underground storage tank site locations and underground storage tank historical sites, located in the City of Los Angeles.

Date of Government Version: 06/01/2019	Source: Los Angeles Fire Department
Date Data Arrived at EDR: 06/25/2019	Telephone: 213-978-3800
Date Made Active in Reports: 08/22/2019	Last EDR Contact: 06/25/2020
Number of Days to Update: 58	Next Scheduled EDR Contact: 10/05/2020
	Data Release Frequency: Varies

SITE MIT LOS ANGELES: Site Mitigation List

Industrial sites that have had some sort of spill or complaint.

Date of Government Version: 03/25/2020	Source: Community Health Services
Date Data Arrived at EDR: 04/14/2020	Telephone: 323-890-7806
Date Made Active in Reports: 07/01/2020	Last EDR Contact: 07/17/2020
Number of Days to Update: 78	Next Scheduled EDR Contact: 10/26/2020
	Data Release Frequency: Annually

UST EL SEGUNDO: City of El Segundo Underground Storage Tank

Underground storage tank sites located in El Segundo city.

Date of Government Version: 01/21/2017	Source: City of El Segundo Fire Department
Date Data Arrived at EDR: 04/19/2017	Telephone: 310-524-2236
Date Made Active in Reports: 05/10/2017	Last EDR Contact: 07/08/2020
Number of Days to Update: 21	Next Scheduled EDR Contact: 10/26/2020
	Data Release Frequency: No Update Planned

UST LONG BEACH: City of Long Beach Underground Storage Tank

Underground storage tank sites located in the city of Long Beach.

Date of Government Version: 04/22/2019	Source: City of Long Beach Fire Department
Date Data Arrived at EDR: 04/23/2019	Telephone: 562-570-2563
Date Made Active in Reports: 06/27/2019	Last EDR Contact: 07/14/2020
Number of Days to Update: 65	Next Scheduled EDR Contact: 11/02/2020
	Data Release Frequency: Varies

GOVERNMENT RECORDS SEARCHED / DATA CURRENCY TRACKING

UST TORRANCE: City of Torrance Underground Storage Tank
Underground storage tank sites located in the city of Torrance.

Date of Government Version: 06/27/2019	Source: City of Torrance Fire Department
Date Data Arrived at EDR: 07/30/2019	Telephone: 310-618-2973
Date Made Active in Reports: 10/02/2019	Last EDR Contact: 07/14/2020
Number of Days to Update: 64	Next Scheduled EDR Contact: 11/02/2020
	Data Release Frequency: Semi-Annually

MADERA COUNTY:

CUPA MADERA: CUPA Facility List

A listing of sites included in the county's Certified Unified Program Agency database. California's Secretary for Environmental Protection established the unified hazardous materials and hazardous waste regulatory program as required by chapter 6.11 of the California Health and Safety Code. The Unified Program consolidates the administration, permits, inspections, and enforcement activities.

Date of Government Version: 02/24/2020	Source: Madera County Environmental Health
Date Data Arrived at EDR: 02/25/2020	Telephone: 559-675-7823
Date Made Active in Reports: 05/07/2020	Last EDR Contact: 05/07/2020
Number of Days to Update: 72	Next Scheduled EDR Contact: 08/31/2020
	Data Release Frequency: Varies

MARIN COUNTY:

UST MARIN: Underground Storage Tank Sites
Currently permitted USTs in Marin County.

Date of Government Version: 09/26/2018	Source: Public Works Department Waste Management
Date Data Arrived at EDR: 10/04/2018	Telephone: 415-473-6647
Date Made Active in Reports: 11/02/2018	Last EDR Contact: 06/24/2020
Number of Days to Update: 29	Next Scheduled EDR Contact: 10/12/2020
	Data Release Frequency: Semi-Annually

MERCED COUNTY:

CUPA MERCED: CUPA Facility List
CUPA facility list.

Date of Government Version: 11/18/2019	Source: Merced County Environmental Health
Date Data Arrived at EDR: 11/20/2019	Telephone: 209-381-1094
Date Made Active in Reports: 01/03/2020	Last EDR Contact: 05/06/2020
Number of Days to Update: 44	Next Scheduled EDR Contact: 08/17/2020
	Data Release Frequency: Varies

MONO COUNTY:

CUPA MONO: CUPA Facility List
CUPA Facility List

Date of Government Version: 02/21/2020	Source: Mono County Health Department
Date Data Arrived at EDR: 03/05/2020	Telephone: 760-932-5580
Date Made Active in Reports: 05/13/2020	Last EDR Contact: 05/15/2020
Number of Days to Update: 69	Next Scheduled EDR Contact: 09/07/2020
	Data Release Frequency: Varies

MONTEREY COUNTY:

GOVERNMENT RECORDS SEARCHED / DATA CURRENCY TRACKING

CUPA MONTEREY: CUPA Facility Listing

CUPA Program listing from the Environmental Health Division.

Date of Government Version: 11/06/2019
Date Data Arrived at EDR: 11/07/2019
Date Made Active in Reports: 01/08/2020
Number of Days to Update: 62

Source: Monterey County Health Department
Telephone: 831-796-1297
Last EDR Contact: 07/08/2020
Next Scheduled EDR Contact: 10/12/2020
Data Release Frequency: Varies

NAPA COUNTY:

LUST NAPA: Sites With Reported Contamination

A listing of leaking underground storage tank sites located in Napa county.

Date of Government Version: 01/09/2017
Date Data Arrived at EDR: 01/11/2017
Date Made Active in Reports: 03/02/2017
Number of Days to Update: 50

Source: Napa County Department of Environmental Management
Telephone: 707-253-4269
Last EDR Contact: 05/15/2020
Next Scheduled EDR Contact: 09/07/2020
Data Release Frequency: No Update Planned

UST NAPA: Closed and Operating Underground Storage Tank Sites

Underground storage tank sites located in Napa county.

Date of Government Version: 09/05/2019
Date Data Arrived at EDR: 09/09/2019
Date Made Active in Reports: 10/31/2019
Number of Days to Update: 52

Source: Napa County Department of Environmental Management
Telephone: 707-253-4269
Last EDR Contact: 05/15/2020
Next Scheduled EDR Contact: 09/07/2020
Data Release Frequency: No Update Planned

NEVADA COUNTY:

CUPA NEVADA: CUPA Facility List

CUPA facility list.

Date of Government Version: 02/05/2020
Date Data Arrived at EDR: 02/06/2020
Date Made Active in Reports: 04/15/2020
Number of Days to Update: 69

Source: Community Development Agency
Telephone: 530-265-1467
Last EDR Contact: 07/21/2020
Next Scheduled EDR Contact: 11/09/2020
Data Release Frequency: Varies

ORANGE COUNTY:

IND_SITE ORANGE: List of Industrial Site Cleanups

Petroleum and non-petroleum spills.

Date of Government Version: 01/02/2020
Date Data Arrived at EDR: 02/05/2020
Date Made Active in Reports: 04/15/2020
Number of Days to Update: 70

Source: Health Care Agency
Telephone: 714-834-3446
Last EDR Contact: 05/04/2020
Next Scheduled EDR Contact: 08/17/2020
Data Release Frequency: Annually

LUST ORANGE: List of Underground Storage Tank Cleanups

Orange County Underground Storage Tank Cleanups (LUST).

Date of Government Version: 01/02/2020
Date Data Arrived at EDR: 02/05/2020
Date Made Active in Reports: 04/15/2020
Number of Days to Update: 70

Source: Health Care Agency
Telephone: 714-834-3446
Last EDR Contact: 05/04/2020
Next Scheduled EDR Contact: 08/17/2020
Data Release Frequency: Quarterly

GOVERNMENT RECORDS SEARCHED / DATA CURRENCY TRACKING

UST ORANGE: List of Underground Storage Tank Facilities

Orange County Underground Storage Tank Facilities (UST).

Date of Government Version: 05/01/2020
Date Data Arrived at EDR: 05/05/2020
Date Made Active in Reports: 07/17/2020
Number of Days to Update: 73

Source: Health Care Agency
Telephone: 714-834-3446
Last EDR Contact: 05/05/2020
Next Scheduled EDR Contact: 08/17/2020
Data Release Frequency: Quarterly

PLACER COUNTY:

MS PLACER: Master List of Facilities

List includes aboveground tanks, underground tanks and cleanup sites.

Date of Government Version: 03/02/2020
Date Data Arrived at EDR: 03/03/2020
Date Made Active in Reports: 05/13/2020
Number of Days to Update: 71

Source: Placer County Health and Human Services
Telephone: 530-745-2363
Last EDR Contact: 05/27/2020
Next Scheduled EDR Contact: 09/14/2020
Data Release Frequency: Semi-Annually

PLUMAS COUNTY:

CUPA PLUMAS: CUPA Facility List

Plumas County CUPA Program facilities.

Date of Government Version: 03/31/2019
Date Data Arrived at EDR: 04/23/2019
Date Made Active in Reports: 06/26/2019
Number of Days to Update: 64

Source: Plumas County Environmental Health
Telephone: 530-283-6355
Last EDR Contact: 07/14/2020
Next Scheduled EDR Contact: 11/02/2020
Data Release Frequency: Varies

RIVERSIDE COUNTY:

LUST RIVERSIDE: Listing of Underground Tank Cleanup Sites

Riverside County Underground Storage Tank Cleanup Sites (LUST).

Date of Government Version: 03/10/2020
Date Data Arrived at EDR: 03/11/2020
Date Made Active in Reports: 05/20/2020
Number of Days to Update: 70

Source: Department of Environmental Health
Telephone: 951-358-5055
Last EDR Contact: 02/10/2020
Next Scheduled EDR Contact: 09/28/2020
Data Release Frequency: Quarterly

UST RIVERSIDE: Underground Storage Tank Tank List

Underground storage tank sites located in Riverside county.

Date of Government Version: 03/10/2020
Date Data Arrived at EDR: 03/11/2020
Date Made Active in Reports: 05/20/2020
Number of Days to Update: 70

Source: Department of Environmental Health
Telephone: 951-358-5055
Last EDR Contact: 06/10/2020
Next Scheduled EDR Contact: 09/28/2020
Data Release Frequency: Quarterly

SACRAMENTO COUNTY:

CS SACRAMENTO: Toxic Site Clean-Up List

List of sites where unauthorized releases of potentially hazardous materials have occurred.

GOVERNMENT RECORDS SEARCHED / DATA CURRENCY TRACKING

Date of Government Version: 02/18/2020
Date Data Arrived at EDR: 03/31/2020
Date Made Active in Reports: 06/15/2020
Number of Days to Update: 76

Source: Sacramento County Environmental Management
Telephone: 916-875-8406
Last EDR Contact: 07/02/2020
Next Scheduled EDR Contact: 10/12/2020
Data Release Frequency: Quarterly

ML SACRAMENTO: Master Hazardous Materials Facility List

Any business that has hazardous materials on site - hazardous material storage sites, underground storage tanks, waste generators.

Date of Government Version: 02/24/2020
Date Data Arrived at EDR: 03/31/2020
Date Made Active in Reports: 06/17/2020
Number of Days to Update: 78

Source: Sacramento County Environmental Management
Telephone: 916-875-8406
Last EDR Contact: 07/02/2020
Next Scheduled EDR Contact: 10/12/2020
Data Release Frequency: Quarterly

SAN BENITO COUNTY:

CUPA SAN BENITO: CUPA Facility List

Cupa facility list

Date of Government Version: 04/24/2020
Date Data Arrived at EDR: 04/28/2020
Date Made Active in Reports: 07/13/2020
Number of Days to Update: 76

Source: San Benito County Environmental Health
Telephone: N/A
Last EDR Contact: 04/23/2020
Next Scheduled EDR Contact: 08/17/2020
Data Release Frequency: Varies

SAN BERNARDINO COUNTY:

PERMITS SAN BERNARDINO: Hazardous Material Permits

This listing includes underground storage tanks, medical waste handlers/generators, hazardous materials handlers, hazardous waste generators, and waste oil generators/handlers.

Date of Government Version: 02/25/2020
Date Data Arrived at EDR: 02/26/2020
Date Made Active in Reports: 05/07/2020
Number of Days to Update: 71

Source: San Bernardino County Fire Department Hazardous Materials Division
Telephone: 909-387-3041
Last EDR Contact: 04/23/2020
Next Scheduled EDR Contact: 08/17/2020
Data Release Frequency: Quarterly

SAN DIEGO COUNTY:

HMMD SAN DIEGO: Hazardous Materials Management Division Database

The database includes: HE58 - This report contains the business name, site address, business phone number, establishment 'H' permit number, type of permit, and the business status. HE17 - In addition to providing the same information provided in the HE58 listing, HE17 provides inspection dates, violations received by the establishment, hazardous waste generated, the quantity, method of storage, treatment/disposal of waste and the hauler, and information on underground storage tanks. Unauthorized Release List - Includes a summary of environmental contamination cases in San Diego County (underground tank cases, non-tank cases, groundwater contamination, and soil contamination are included.)

Date of Government Version: 03/02/2020
Date Data Arrived at EDR: 03/03/2020
Date Made Active in Reports: 05/13/2020
Number of Days to Update: 71

Source: Hazardous Materials Management Division
Telephone: 619-338-2268
Last EDR Contact: 06/02/2020
Next Scheduled EDR Contact: 09/14/2020
Data Release Frequency: Quarterly

GOVERNMENT RECORDS SEARCHED / DATA CURRENCY TRACKING

LF SAN DIEGO: Solid Waste Facilities

San Diego County Solid Waste Facilities.

Date of Government Version: 04/18/2018
Date Data Arrived at EDR: 04/24/2018
Date Made Active in Reports: 06/19/2018
Number of Days to Update: 56

Source: Department of Health Services
Telephone: 619-338-2209
Last EDR Contact: 07/14/2020
Next Scheduled EDR Contact: 11/02/2020
Data Release Frequency: Varies

SAN DIEGO CO LOP: Local Oversight Program Listing

A listing of all LOP release sites that are or were under the County of San Diego's jurisdiction. Included are closed or transferred cases, open cases, and cases that did not have a case type indicated. The cases without a case type are mostly complaints; however, some of them could be LOP cases.

Date of Government Version: 04/09/2020
Date Data Arrived at EDR: 04/10/2020
Date Made Active in Reports: 06/26/2020
Number of Days to Update: 77

Source: Department of Environmental Health
Telephone: 858-505-6874
Last EDR Contact: 07/14/2020
Next Scheduled EDR Contact: 11/02/2020
Data Release Frequency: Varies

SAN DIEGO CO SAM: Environmental Case Listing

The listing contains all underground tank release cases and projects pertaining to properties contaminated with hazardous substances that are actively under review by the Site Assessment and Mitigation Program.

Date of Government Version: 03/23/2010
Date Data Arrived at EDR: 06/15/2010
Date Made Active in Reports: 07/09/2010
Number of Days to Update: 24

Source: San Diego County Department of Environmental Health
Telephone: 619-338-2371
Last EDR Contact: 05/27/2020
Next Scheduled EDR Contact: 09/14/2020
Data Release Frequency: No Update Planned

SAN FRANCISCO COUNTY:

LUST SAN FRANCISCO: Local Oversight Facilities

A listing of leaking underground storage tank sites located in San Francisco county.

Date of Government Version: 09/19/2008
Date Data Arrived at EDR: 09/19/2008
Date Made Active in Reports: 09/29/2008
Number of Days to Update: 10

Source: Department Of Public Health San Francisco County
Telephone: 415-252-3920
Last EDR Contact: 04/23/2020
Next Scheduled EDR Contact: 08/17/2020
Data Release Frequency: No Update Planned

UST SAN FRANCISCO: Underground Storage Tank Information

Underground storage tank sites located in San Francisco county.

Date of Government Version: 05/04/2020
Date Data Arrived at EDR: 05/06/2020
Date Made Active in Reports: 07/17/2020
Number of Days to Update: 72

Source: Department of Public Health
Telephone: 415-252-3920
Last EDR Contact: 04/23/2020
Next Scheduled EDR Contact: 08/17/2020
Data Release Frequency: Quarterly

SAN JOAQUIN COUNTY:

UST SAN JOAQUIN: San Joaquin Co. UST

A listing of underground storage tank locations in San Joaquin county.

Date of Government Version: 06/22/2018
Date Data Arrived at EDR: 06/26/2018
Date Made Active in Reports: 07/11/2018
Number of Days to Update: 15

Source: Environmental Health Department
Telephone: N/A
Last EDR Contact: 06/10/2020
Next Scheduled EDR Contact: 09/28/2020
Data Release Frequency: Semi-Annually

SAN LUIS OBISPO COUNTY:

GOVERNMENT RECORDS SEARCHED / DATA CURRENCY TRACKING

CUPA SAN LUIS OBISPO: CUPA Facility List Cupa Facility List.

Date of Government Version: 02/18/2020
Date Data Arrived at EDR: 02/20/2020
Date Made Active in Reports: 04/24/2020
Number of Days to Update: 64

Source: San Luis Obispo County Public Health Department
Telephone: 805-781-5596
Last EDR Contact: 05/07/2020
Next Scheduled EDR Contact: 08/31/2020
Data Release Frequency: Varies

SAN MATEO COUNTY:

BI SAN MATEO: Business Inventory

List includes Hazardous Materials Business Plan, hazardous waste generators, and underground storage tanks.

Date of Government Version: 02/20/2020
Date Data Arrived at EDR: 02/20/2020
Date Made Active in Reports: 04/24/2020
Number of Days to Update: 64

Source: San Mateo County Environmental Health Services Division
Telephone: 650-363-1921
Last EDR Contact: 06/12/2020
Next Scheduled EDR Contact: 09/21/2020
Data Release Frequency: Annually

LUST SAN MATEO: Fuel Leak List

A listing of leaking underground storage tank sites located in San Mateo county.

Date of Government Version: 03/29/2019
Date Data Arrived at EDR: 03/29/2019
Date Made Active in Reports: 05/29/2019
Number of Days to Update: 61

Source: San Mateo County Environmental Health Services Division
Telephone: 650-363-1921
Last EDR Contact: 06/03/2020
Next Scheduled EDR Contact: 09/21/2020
Data Release Frequency: Semi-Annually

SANTA BARBARA COUNTY:

CUPA SANTA BARBARA: CUPA Facility Listing

CUPA Program Listing from the Environmental Health Services division.

Date of Government Version: 09/08/2011
Date Data Arrived at EDR: 09/09/2011
Date Made Active in Reports: 10/07/2011
Number of Days to Update: 28

Source: Santa Barbara County Public Health Department
Telephone: 805-686-8167
Last EDR Contact: 05/07/2020
Next Scheduled EDR Contact: 08/31/2020
Data Release Frequency: No Update Planned

SANTA CLARA COUNTY:

CUPA SANTA CLARA: Cupa Facility List

Cupa facility list

Date of Government Version: 02/14/2020
Date Data Arrived at EDR: 02/19/2020
Date Made Active in Reports: 04/24/2020
Number of Days to Update: 65

Source: Department of Environmental Health
Telephone: 408-918-1973
Last EDR Contact: 05/07/2020
Next Scheduled EDR Contact: 08/31/2020
Data Release Frequency: Varies

HIST LUST SANTA CLARA: HIST LUST - Fuel Leak Site Activity Report

A listing of open and closed leaking underground storage tanks. This listing is no longer updated by the county. Leaking underground storage tanks are now handled by the Department of Environmental Health.

Date of Government Version: 03/29/2005
Date Data Arrived at EDR: 03/30/2005
Date Made Active in Reports: 04/21/2005
Number of Days to Update: 22

Source: Santa Clara Valley Water District
Telephone: 408-265-2600
Last EDR Contact: 03/23/2009
Next Scheduled EDR Contact: 06/22/2009
Data Release Frequency: No Update Planned

GOVERNMENT RECORDS SEARCHED / DATA CURRENCY TRACKING

LUST SANTA CLARA: LOP Listing

A listing of leaking underground storage tanks located in Santa Clara county.

Date of Government Version: 03/03/2014

Date Data Arrived at EDR: 03/05/2014

Date Made Active in Reports: 03/18/2014

Number of Days to Update: 13

Source: Department of Environmental Health

Telephone: 408-918-3417

Last EDR Contact: 05/15/2020

Next Scheduled EDR Contact: 09/07/2020

Data Release Frequency: No Update Planned

SAN JOSE HAZMAT: Hazardous Material Facilities

Hazardous material facilities, including underground storage tank sites.

Date of Government Version: 04/22/2020

Date Data Arrived at EDR: 04/24/2020

Date Made Active in Reports: 05/07/2020

Number of Days to Update: 13

Source: City of San Jose Fire Department

Telephone: 408-535-7694

Last EDR Contact: 04/23/2020

Next Scheduled EDR Contact: 08/17/2020

Data Release Frequency: Annually

SANTA CRUZ COUNTY:

CUPA SANTA CRUZ: CUPA Facility List

CUPA facility listing.

Date of Government Version: 01/21/2017

Date Data Arrived at EDR: 02/22/2017

Date Made Active in Reports: 05/23/2017

Number of Days to Update: 90

Source: Santa Cruz County Environmental Health

Telephone: 831-464-2761

Last EDR Contact: 05/07/2020

Next Scheduled EDR Contact: 08/31/2020

Data Release Frequency: Varies

SHASTA COUNTY:

CUPA SHASTA: CUPA Facility List

Cupa Facility List.

Date of Government Version: 06/15/2017

Date Data Arrived at EDR: 06/19/2017

Date Made Active in Reports: 08/09/2017

Number of Days to Update: 51

Source: Shasta County Department of Resource Management

Telephone: 530-225-5789

Last EDR Contact: 05/07/2020

Next Scheduled EDR Contact: 08/31/2020

Data Release Frequency: Varies

SOLANO COUNTY:

LUST SOLANO: Leaking Underground Storage Tanks

A listing of leaking underground storage tank sites located in Solano county.

Date of Government Version: 06/04/2019

Date Data Arrived at EDR: 06/06/2019

Date Made Active in Reports: 08/13/2019

Number of Days to Update: 68

Source: Solano County Department of Environmental Management

Telephone: 707-784-6770

Last EDR Contact: 05/26/2020

Next Scheduled EDR Contact: 09/13/2020

Data Release Frequency: Quarterly

UST SOLANO: Underground Storage Tanks

Underground storage tank sites located in Solano county.

Date of Government Version: 03/02/2020

Date Data Arrived at EDR: 03/04/2020

Date Made Active in Reports: 05/14/2020

Number of Days to Update: 71

Source: Solano County Department of Environmental Management

Telephone: 707-784-6770

Last EDR Contact: 06/23/2020

Next Scheduled EDR Contact: 09/14/2020

Data Release Frequency: Quarterly

SONOMA COUNTY:

GOVERNMENT RECORDS SEARCHED / DATA CURRENCY TRACKING

CUPA SONOMA: Cupa Facility List Cupa Facility list

Date of Government Version: 02/25/2020
Date Data Arrived at EDR: 02/26/2020
Date Made Active in Reports: 03/11/2020
Number of Days to Update: 14

Source: County of Sonoma Fire & Emergency Services Department
Telephone: 707-565-1174
Last EDR Contact: 06/30/2020
Next Scheduled EDR Contact: 10/05/2020
Data Release Frequency: Varies

LUST SONOMA: Leaking Underground Storage Tank Sites

A listing of leaking underground storage tank sites located in Sonoma county.

Date of Government Version: 04/03/2020
Date Data Arrived at EDR: 04/08/2020
Date Made Active in Reports: 06/26/2020
Number of Days to Update: 79

Source: Department of Health Services
Telephone: 707-565-6565
Last EDR Contact: 06/17/2020
Next Scheduled EDR Contact: 10/05/2020
Data Release Frequency: Quarterly

STANISLAUS COUNTY:

CUPA STANISLAUS: CUPA Facility List Cupa facility list

Date of Government Version: 02/04/2020
Date Data Arrived at EDR: 02/05/2020
Date Made Active in Reports: 04/15/2020
Number of Days to Update: 70

Source: Stanislaus County Department of Environmental Protection
Telephone: 209-525-6751
Last EDR Contact: 07/06/2020
Next Scheduled EDR Contact: 10/26/2020
Data Release Frequency: Varies

SUTTER COUNTY:

UST SUTTER: Underground Storage Tanks

Underground storage tank sites located in Sutter county.

Date of Government Version: 01/23/2020
Date Data Arrived at EDR: 03/03/2020
Date Made Active in Reports: 05/08/2020
Number of Days to Update: 66

Source: Sutter County Environmental Health Services
Telephone: 530-822-7500
Last EDR Contact: 05/27/2020
Next Scheduled EDR Contact: 09/14/2020
Data Release Frequency: Semi-Annually

TEHAMA COUNTY:

CUPA TEHAMA: CUPA Facility List Cupa facilities

Date of Government Version: 03/16/2020
Date Data Arrived at EDR: 03/17/2020
Date Made Active in Reports: 05/26/2020
Number of Days to Update: 70

Source: Tehama County Department of Environmental Health
Telephone: 530-527-8020
Last EDR Contact: 05/14/2020
Next Scheduled EDR Contact: 08/17/2020
Data Release Frequency: Varies

TRINITY COUNTY:

CUPA TRINITY: CUPA Facility List Cupa facility list

GOVERNMENT RECORDS SEARCHED / DATA CURRENCY TRACKING

Date of Government Version: 04/09/2020
Date Data Arrived at EDR: 04/10/2020
Date Made Active in Reports: 07/01/2020
Number of Days to Update: 82

Source: Department of Toxic Substances Control
Telephone: 760-352-0381
Last EDR Contact: 07/14/2020
Next Scheduled EDR Contact: 11/02/2020
Data Release Frequency: Varies

TULARE COUNTY:

CUPA TULARE: CUPA Facility List Cupa program facilities

Date of Government Version: 02/10/2020
Date Data Arrived at EDR: 02/11/2020
Date Made Active in Reports: 04/20/2020
Number of Days to Update: 69

Source: Tulare County Environmental Health Services Division
Telephone: 559-624-7400
Last EDR Contact: 05/14/2020
Next Scheduled EDR Contact: 08/17/2020
Data Release Frequency: Varies

TUOLUMNE COUNTY:

CUPA TUOLUMNE: CUPA Facility List Cupa facility list

Date of Government Version: 04/23/2018
Date Data Arrived at EDR: 04/25/2018
Date Made Active in Reports: 06/25/2018
Number of Days to Update: 61

Source: Division of Environmental Health
Telephone: 209-533-5633
Last EDR Contact: 07/14/2020
Next Scheduled EDR Contact: 11/02/2020
Data Release Frequency: Varies

VENTURA COUNTY:

BWT VENTURA: Business Plan, Hazardous Waste Producers, and Operating Underground Tanks

The BWT list indicates by site address whether the Environmental Health Division has Business Plan (B), Waste Producer (W), and/or Underground Tank (T) information.

Date of Government Version: 03/26/2020
Date Data Arrived at EDR: 04/23/2020
Date Made Active in Reports: 07/09/2020
Number of Days to Update: 77

Source: Ventura County Environmental Health Division
Telephone: 805-654-2813
Last EDR Contact: 07/20/2020
Next Scheduled EDR Contact: 11/02/2020
Data Release Frequency: Quarterly

LF VENTURA: Inventory of Illegal Abandoned and Inactive Sites

Ventura County Inventory of Closed, Illegal Abandoned, and Inactive Sites.

Date of Government Version: 12/01/2011
Date Data Arrived at EDR: 12/01/2011
Date Made Active in Reports: 01/19/2012
Number of Days to Update: 49

Source: Environmental Health Division
Telephone: 805-654-2813
Last EDR Contact: 06/24/2020
Next Scheduled EDR Contact: 10/12/2020
Data Release Frequency: No Update Planned

LUST VENTURA: Listing of Underground Tank Cleanup Sites

Ventura County Underground Storage Tank Cleanup Sites (LUST).

Date of Government Version: 05/29/2008
Date Data Arrived at EDR: 06/24/2008
Date Made Active in Reports: 07/31/2008
Number of Days to Update: 37

Source: Environmental Health Division
Telephone: 805-654-2813
Last EDR Contact: 04/29/2020
Next Scheduled EDR Contact: 08/24/2020
Data Release Frequency: No Update Planned

GOVERNMENT RECORDS SEARCHED / DATA CURRENCY TRACKING

MED WASTE VENTURA: Medical Waste Program List

To protect public health and safety and the environment from potential exposure to disease causing agents, the Environmental Health Division Medical Waste Program regulates the generation, handling, storage, treatment and disposal of medical waste throughout the County.

Date of Government Version: 03/26/2020	Source: Ventura County Resource Management Agency
Date Data Arrived at EDR: 04/23/2020	Telephone: 805-654-2813
Date Made Active in Reports: 07/09/2020	Last EDR Contact: 07/20/2020
Number of Days to Update: 77	Next Scheduled EDR Contact: 11/02/2020
	Data Release Frequency: Quarterly

UST VENTURA: Underground Tank Closed Sites List

Ventura County Operating Underground Storage Tank Sites (UST)/Underground Tank Closed Sites List.

Date of Government Version: 01/27/2020	Source: Environmental Health Division
Date Data Arrived at EDR: 03/10/2020	Telephone: 805-654-2813
Date Made Active in Reports: 05/20/2020	Last EDR Contact: 06/09/2020
Number of Days to Update: 71	Next Scheduled EDR Contact: 09/21/2020
	Data Release Frequency: Quarterly

YOLO COUNTY:

UST YOLO: Underground Storage Tank Comprehensive Facility Report

Underground storage tank sites located in Yolo county.

Date of Government Version: 03/23/2020	Source: Yolo County Department of Health
Date Data Arrived at EDR: 04/01/2020	Telephone: 530-666-8646
Date Made Active in Reports: 06/17/2020	Last EDR Contact: 06/24/2020
Number of Days to Update: 77	Next Scheduled EDR Contact: 10/12/2020
	Data Release Frequency: Annually

YUBA COUNTY:

CUPA YUBA: CUPA Facility List

CUPA facility listing for Yuba County.

Date of Government Version: 04/27/2020	Source: Yuba County Environmental Health Department
Date Data Arrived at EDR: 04/29/2020	Telephone: 530-749-7523
Date Made Active in Reports: 07/17/2020	Last EDR Contact: 07/21/2020
Number of Days to Update: 79	Next Scheduled EDR Contact: 11/09/2020
	Data Release Frequency: Varies

OTHER DATABASE(S)

Depending on the geographic area covered by this report, the data provided in these specialty databases may or may not be complete. For example, the existence of wetlands information data in a specific report does not mean that all wetlands in the area covered by the report are included. Moreover, the absence of any reported wetlands information does not necessarily mean that wetlands do not exist in the area covered by the report.

CT MANIFEST: Hazardous Waste Manifest Data

Facility and manifest data. Manifest is a document that lists and tracks hazardous waste from the generator through transporters to a tsd facility.

Date of Government Version: 01/30/2020	Source: Department of Energy & Environmental Protection
Date Data Arrived at EDR: 01/30/2020	Telephone: 860-424-3375
Date Made Active in Reports: 03/09/2020	Last EDR Contact: 05/12/2020
Number of Days to Update: 39	Next Scheduled EDR Contact: 08/24/2020
	Data Release Frequency: No Update Planned

GOVERNMENT RECORDS SEARCHED / DATA CURRENCY TRACKING

NJ MANIFEST: Manifest Information

Hazardous waste manifest information.

Date of Government Version: 12/31/2018
Date Data Arrived at EDR: 04/10/2019
Date Made Active in Reports: 05/16/2019
Number of Days to Update: 36

Source: Department of Environmental Protection
Telephone: N/A
Last EDR Contact: 07/09/2020
Next Scheduled EDR Contact: 10/19/2020
Data Release Frequency: Annually

NY MANIFEST: Facility and Manifest Data

Manifest is a document that lists and tracks hazardous waste from the generator through transporters to a TSD facility.

Date of Government Version: 01/01/2019
Date Data Arrived at EDR: 04/29/2020
Date Made Active in Reports: 07/10/2020
Number of Days to Update: 72

Source: Department of Environmental Conservation
Telephone: 518-402-8651
Last EDR Contact: 04/29/2020
Next Scheduled EDR Contact: 08/10/2020
Data Release Frequency: Quarterly

PA MANIFEST: Manifest Information

Hazardous waste manifest information.

Date of Government Version: 06/30/2018
Date Data Arrived at EDR: 07/19/2019
Date Made Active in Reports: 09/10/2019
Number of Days to Update: 53

Source: Department of Environmental Protection
Telephone: 717-783-8990
Last EDR Contact: 07/09/2020
Next Scheduled EDR Contact: 10/26/2020
Data Release Frequency: Annually

RI MANIFEST: Manifest information

Hazardous waste manifest information

Date of Government Version: 12/31/2018
Date Data Arrived at EDR: 10/02/2019
Date Made Active in Reports: 12/10/2019
Number of Days to Update: 69

Source: Department of Environmental Management
Telephone: 401-222-2797
Last EDR Contact: 05/14/2020
Next Scheduled EDR Contact: 08/31/2020
Data Release Frequency: Annually

WI MANIFEST: Manifest Information

Hazardous waste manifest information.

Date of Government Version: 05/31/2018
Date Data Arrived at EDR: 06/19/2019
Date Made Active in Reports: 09/03/2019
Number of Days to Update: 76

Source: Department of Natural Resources
Telephone: N/A
Last EDR Contact: 06/04/2020
Next Scheduled EDR Contact: 09/21/2020
Data Release Frequency: Annually

Oil/Gas Pipelines

Source: Endeavor Business Media

Petroleum Bundle (Crude Oil, Refined Products, Petrochemicals, Gas Liquids (LPG/NGL), and Specialty Gases (Miscellaneous)) N = Natural Gas Bundle (Natural Gas, Gas Liquids (LPG/NGL), and Specialty Gases (Miscellaneous)). This map includes information copyrighted by Endeavor Business Media. This information is provided on a best effort basis and Endeavor Business Media does not guarantee its accuracy nor warrant its fitness for any particular purpose. Such information has been reprinted with the permission of Endeavor Business Media.

Electric Power Transmission Line Data

Source: Endeavor Business Media

This map includes information copyrighted by Endeavor Business Media. This information is provided on a best effort basis and Endeavor Business Media does not guarantee its accuracy nor warrant its fitness for any particular purpose. Such information has been reprinted with the permission of Endeavor Business Media.

Sensitive Receptors: There are individuals deemed sensitive receptors due to their fragile immune systems and special sensitivity to environmental discharges. These sensitive receptors typically include the elderly, the sick, and children. While the location of all sensitive receptors cannot be determined, EDR indicates those buildings and facilities - schools, daycares, hospitals, medical centers, and nursing homes - where individuals who are sensitive receptors are likely to be located.

GOVERNMENT RECORDS SEARCHED / DATA CURRENCY TRACKING

AHA Hospitals:

Source: American Hospital Association, Inc.

Telephone: 312-280-5991

The database includes a listing of hospitals based on the American Hospital Association's annual survey of hospitals.

Medical Centers: Provider of Services Listing

Source: Centers for Medicare & Medicaid Services

Telephone: 410-786-3000

A listing of hospitals with Medicare provider number, produced by Centers of Medicare & Medicaid Services, a federal agency within the U.S. Department of Health and Human Services.

Nursing Homes

Source: National Institutes of Health

Telephone: 301-594-6248

Information on Medicare and Medicaid certified nursing homes in the United States.

Public Schools

Source: National Center for Education Statistics

Telephone: 202-502-7300

The National Center for Education Statistics' primary database on elementary and secondary public education in the United States. It is a comprehensive, annual, national statistical database of all public elementary and secondary schools and school districts, which contains data that are comparable across all states.

Private Schools

Source: National Center for Education Statistics

Telephone: 202-502-7300

The National Center for Education Statistics' primary database on private school locations in the United States.

Daycare Centers: Licensed Facilities

Source: Department of Social Services

Telephone: 916-657-4041

Flood Zone Data: This data was obtained from the Federal Emergency Management Agency (FEMA). It depicts 100-year and 500-year flood zones as defined by FEMA. It includes the National Flood Hazard Layer (NFHL) which incorporates Flood Insurance Rate Map (FIRM) data and Q3 data from FEMA in areas not covered by NFHL.

Source: FEMA

Telephone: 877-336-2627

Date of Government Version: 2003, 2015

NWI: National Wetlands Inventory. This data, available in select counties across the country, was obtained by EDR in 2002, 2005 and 2010 from the U.S. Fish and Wildlife Service.

State Wetlands Data: Wetland Inventory

Source: Department of Fish and Wildlife

Telephone: 916-445-0411

Current USGS 7.5 Minute Topographic Map

Source: U.S. Geological Survey

STREET AND ADDRESS INFORMATION

© 2015 TomTom North America, Inc. All rights reserved. This material is proprietary and the subject of copyright protection and other intellectual property rights owned by or licensed to Tele Atlas North America, Inc. The use of this material is subject to the terms of a license agreement. You will be held liable for any unauthorized copying or disclosure of this material.

GEOCHECK[®] - PHYSICAL SETTING SOURCE ADDENDUM

TARGET PROPERTY ADDRESS

INDUSTRIAL
1011 GRAND AVENUE
SAN DIEGO, CA 92109

TARGET PROPERTY COORDINATES

Latitude (North):	32.795234 - 32° 47' 42.84"
Longitude (West):	117.250693 - 117° 15' 2.49"
Universal Transverse Mercator:	Zone 11
UTM X (Meters):	476526.8
UTM Y (Meters):	3628424.2
Elevation:	28 ft. above sea level

USGS TOPOGRAPHIC MAP

Target Property Map:	5622840 LA JOLLA OE W, CA
Version Date:	2012
East Map:	5622824 LA JOLLA, CA
Version Date:	2012

EDR's GeoCheck Physical Setting Source Addendum is provided to assist the environmental professional in forming an opinion about the impact of potential contaminant migration.

Assessment of the impact of contaminant migration generally has two principle investigative components:

1. Groundwater flow direction, and
2. Groundwater flow velocity.

Groundwater flow direction may be impacted by surface topography, hydrology, hydrogeology, characteristics of the soil, and nearby wells. Groundwater flow velocity is generally impacted by the nature of the geologic strata.

GEOCHECK® - PHYSICAL SETTING SOURCE SUMMARY

GROUNDWATER FLOW DIRECTION INFORMATION

Groundwater flow direction for a particular site is best determined by a qualified environmental professional using site-specific well data. If such data is not reasonably ascertainable, it may be necessary to rely on other sources of information, such as surface topographic information, hydrologic information, hydrogeologic data collected on nearby properties, and regional groundwater flow information (from deep aquifers).

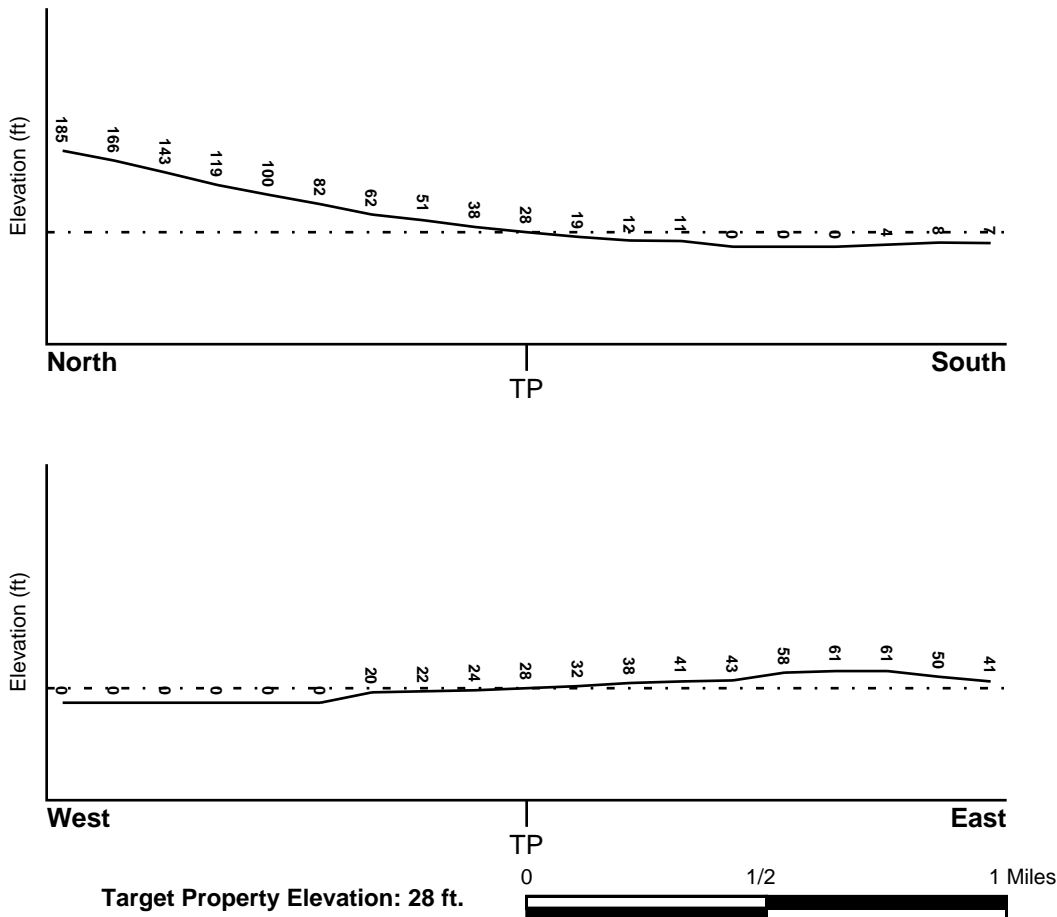
TOPOGRAPHIC INFORMATION

Surface topography may be indicative of the direction of surficial groundwater flow. This information can be used to assist the environmental professional in forming an opinion about the impact of nearby contaminated properties or, should contamination exist on the target property, what downgradient sites might be impacted.

TARGET PROPERTY TOPOGRAPHY

General Topographic Gradient: General SSW

SURROUNDING TOPOGRAPHY: ELEVATION PROFILES



Source: Topography has been determined from the USGS 7.5' Digital Elevation Model and should be evaluated on a relative (not an absolute) basis. Relative elevation information between sites of close proximity should be field verified.

GEOCHECK® - PHYSICAL SETTING SOURCE SUMMARY

HYDROLOGIC INFORMATION

Surface water can act as a hydrologic barrier to groundwater flow. Such hydrologic information can be used to assist the environmental professional in forming an opinion about the impact of nearby contaminated properties or, should contamination exist on the target property, what downgradient sites might be impacted.

Refer to the Physical Setting Source Map following this summary for hydrologic information (major waterways and bodies of water).

FEMA FLOOD ZONE

<u>Flood Plain Panel at Target Property</u>	<u>FEMA Source Type</u>
06073C1592G	FEMA FIRM Flood data
<u>Additional Panels in search area:</u>	<u>FEMA Source Type</u>
06073C1611G	FEMA FIRM Flood data
06073C1594G	FEMA FIRM Flood data
06073C1613G	FEMA FIRM Flood data

NATIONAL WETLAND INVENTORY

<u>NWI Quad at Target Property</u>	<u>NWI Electronic Data Coverage</u>
LA JOLLA	YES - refer to the Overview Map and Detail Map

HYDROGEOLOGIC INFORMATION

Hydrogeologic information obtained by installation of wells on a specific site can often be an indicator of groundwater flow direction in the immediate area. Such hydrogeologic information can be used to assist the environmental professional in forming an opinion about the impact of nearby contaminated properties or, should contamination exist on the target property, what downgradient sites might be impacted.

Site-Specific Hydrogeological Data*:

Search Radius:	1.25 miles
Status:	Not found

AQUIFLOW®

Search Radius: 1.000 Mile.

EDR has developed the AQUIFLOW Information System to provide data on the general direction of groundwater flow at specific points. EDR has reviewed reports submitted by environmental professionals to regulatory authorities at select sites and has extracted the date of the report, groundwater flow direction as determined hydrogeologically, and the depth to water table.

<u>MAP ID</u>	<u>LOCATION FROM TP</u>	<u>GENERAL DIRECTION GROUNDWATER FLOW</u>
1	1/2 - 1 Mile ENE	W
A2	1/2 - 1 Mile ENE	SSW
A3	1/2 - 1 Mile ENE	SW
1G	1/2 - 1 Mile ENE	W
2G	1/2 - 1 Mile ENE	SW
3G	1/2 - 1 Mile ENE	SSW

For additional site information, refer to Physical Setting Source Map Findings.

GEOCHECK® - PHYSICAL SETTING SOURCE SUMMARY

GROUNDWATER FLOW VELOCITY INFORMATION

Groundwater flow velocity information for a particular site is best determined by a qualified environmental professional using site specific geologic and soil strata data. If such data are not reasonably ascertainable, it may be necessary to rely on other sources of information, including geologic age identification, rock stratigraphic unit and soil characteristics data collected on nearby properties and regional soil information. In general, contaminant plumes move more quickly through sandy-gravelly types of soils than silty-clayey types of soils.

GEOLOGIC INFORMATION IN GENERAL AREA OF TARGET PROPERTY

Geologic information can be used by the environmental professional in forming an opinion about the relative speed at which contaminant migration may be occurring.

ROCK STRATIGRAPHIC UNIT

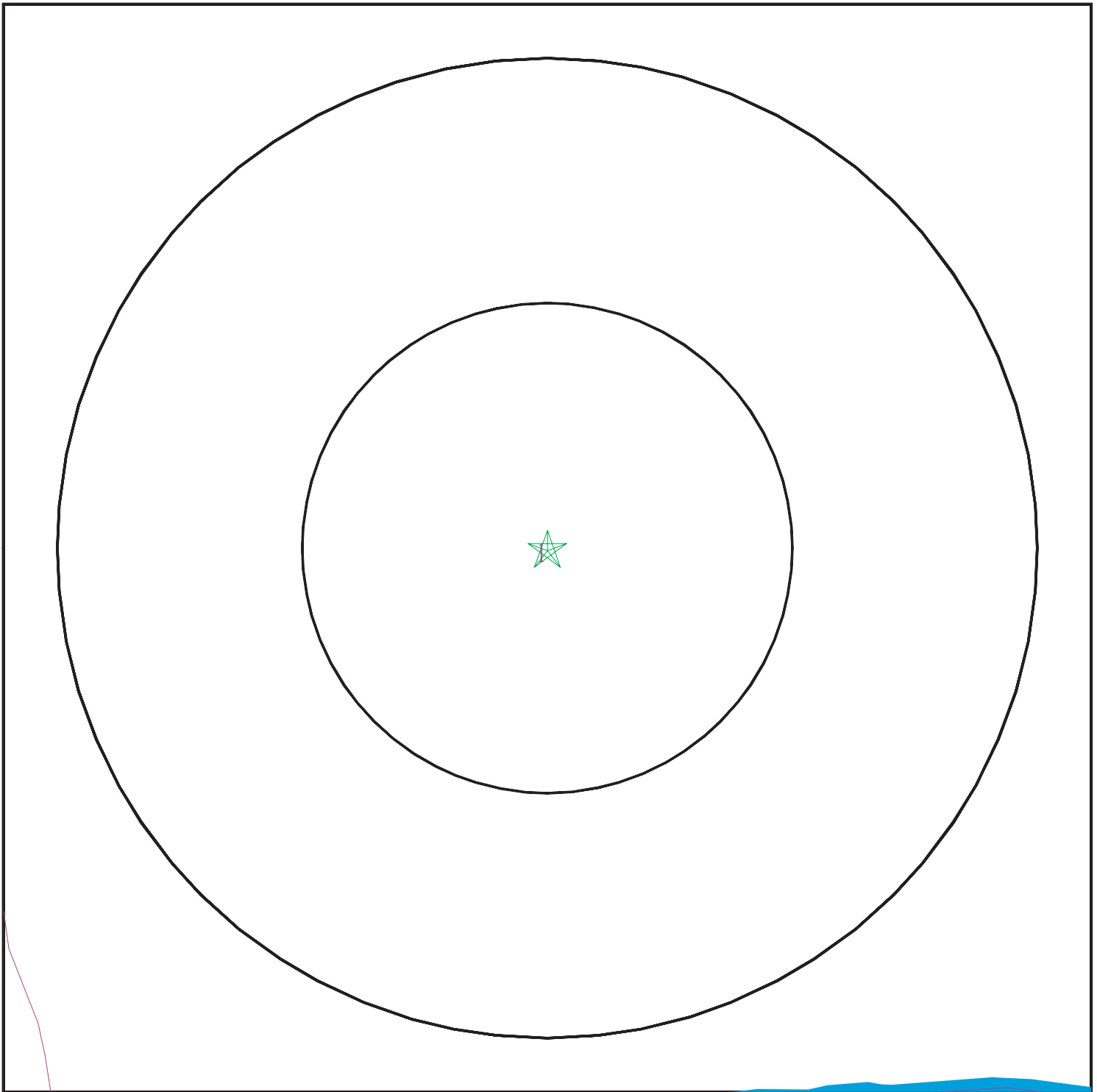
Era:	Cenozoic
System:	Tertiary
Series:	Eocene
Code:	Te <i>(decoded above as Era, System & Series)</i>

GEOLOGIC AGE IDENTIFICATION

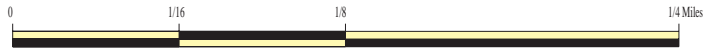
Category: Stratified Sequence

Geologic Age and Rock Stratigraphic Unit Source: P.G. Schruben, R.E. Arndt and W.J. Bawiec, Geology of the Conterminous U.S. at 1:2,500,000 Scale - a digital representation of the 1974 P.B. King and H.M. Beikman Map, USGS Digital Data Series DDS - 11 (1994).

SSURGO SOIL MAP - 6131165.2s



- ★ Target Property
- ∩ SSURGO Soil
- ∩ Water



SITE NAME: Industrial
ADDRESS: 1011 Grand Avenue
San Diego CA 92109
LAT/LONG: 32.795234 / 117.250693

CLIENT: DMG, Inc.
CONTACT: Paul Dubone
INQUIRY #: 6131165.2s
DATE: July 23, 2020 10:48 am

GEOCHECK® - PHYSICAL SETTING SOURCE SUMMARY

DOMINANT SOIL COMPOSITION IN GENERAL AREA OF TARGET PROPERTY

The U.S. Department of Agriculture's (USDA) Soil Conservation Service (SCS) leads the National Cooperative Soil Survey (NCSS) and is responsible for collecting, storing, maintaining and distributing soil survey information for privately owned lands in the United States. A soil map in a soil survey is a representation of soil patterns in a landscape. The following information is based on Soil Conservation Service SSURGO data.

Soil Map ID: 1

Soil Component Name: URBAN LAND

Soil Surface Texture: variable

Hydrologic Group: Not reported

Soil Drainage Class:
Hydric Status: Not hydric

Corrosion Potential - Uncoated Steel: Not Reported

Depth to Bedrock Min: > 0 inches

Depth to Watertable Min: > 0 inches

Soil Layer Information							
Layer	Boundary		Soil Texture Class	Classification		Saturated hydraulic conductivity micro m/sec	Soil Reaction (pH)
	Upper	Lower		AASHTO Group	Unified Soil		
1	0 inches	5 inches	variable	Not reported	Not reported	Max: Min:	Max: Min:

LOCAL / REGIONAL WATER AGENCY RECORDS

EDR Local/Regional Water Agency records provide water well information to assist the environmental professional in assessing sources that may impact ground water flow direction, and in forming an opinion about the impact of contaminant migration on nearby drinking water wells.

WELL SEARCH DISTANCE INFORMATION

<u>DATABASE</u>	<u>SEARCH DISTANCE (miles)</u>
Federal USGS	1.000
Federal FRDS PWS	Nearest PWS within 1 mile
State Database	1.000

GEOCHECK® - PHYSICAL SETTING SOURCE SUMMARY

FEDERAL USGS WELL INFORMATION

<u>MAP ID</u>	<u>WELL ID</u>	<u>LOCATION FROM TP</u>
No Wells Found		

FEDERAL FRDS PUBLIC WATER SUPPLY SYSTEM INFORMATION

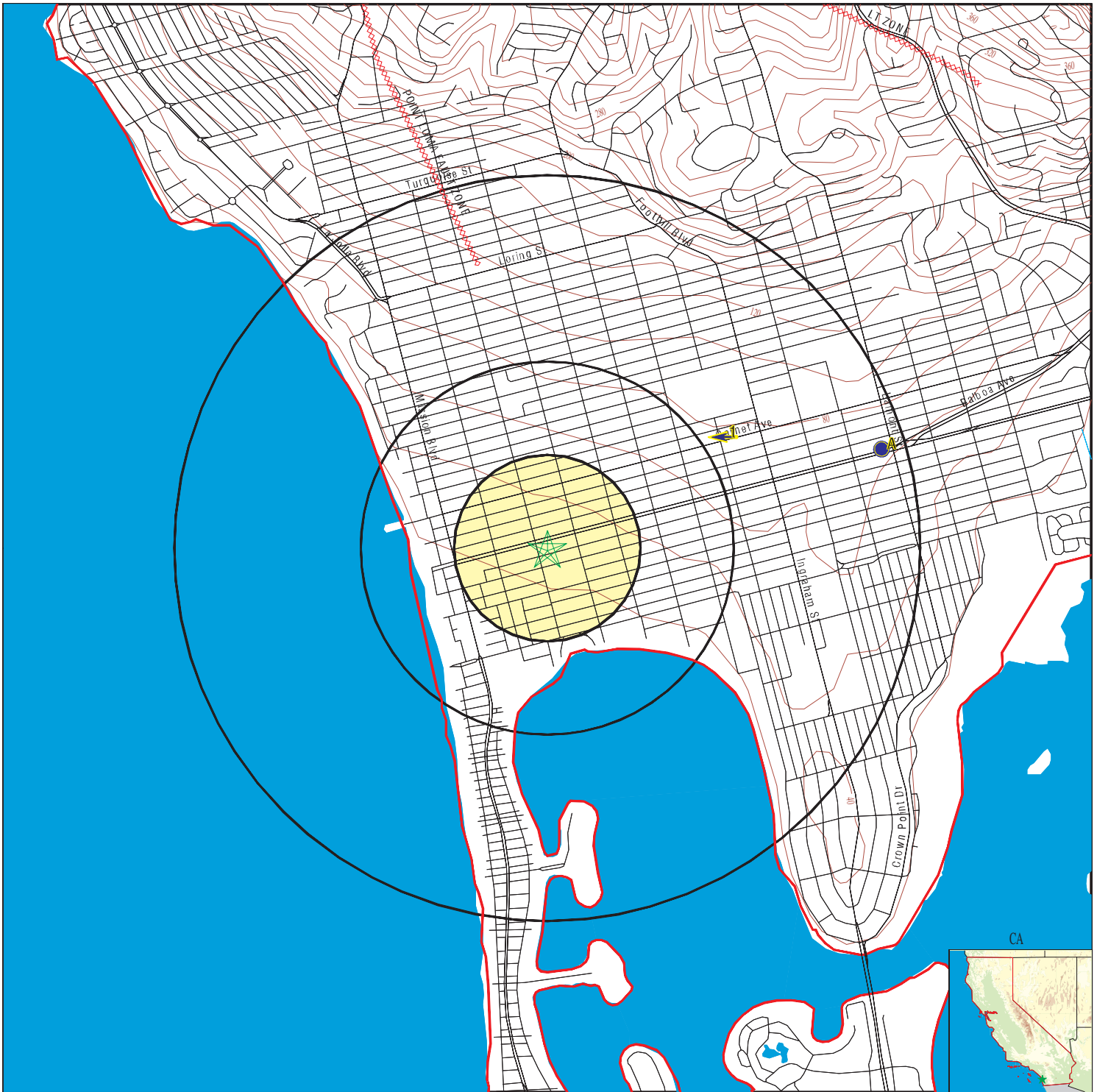
<u>MAP ID</u>	<u>WELL ID</u>	<u>LOCATION FROM TP</u>
No PWS System Found		

Note: PWS System location is not always the same as well location.

STATE DATABASE WELL INFORMATION

<u>MAP ID</u>	<u>WELL ID</u>	<u>LOCATION FROM TP</u>
No Wells Found		

PHYSICAL SETTING SOURCE MAP - 6131165.2s



- County Boundary
- Major Roads
- Contour Lines
- Earthquake Fault Lines
- Earthquake epicenter, Richter 5 or greater
- Water Wells
- Public Water Supply Wells
- Cluster of Multiple Icons

- Groundwater Flow Direction
- Indeterminate Groundwater Flow at Location
- Groundwater Flow Varies at Location
- Closest Hydrogeological Data
- Oil, gas or related wells

SITE NAME: Industrial
 ADDRESS: 1011 Grand Avenue
 San Diego CA 92109
 LAT/LONG: 32.795234 / 117.250693

CLIENT: DMG, Inc.
 CONTACT: Paul Dubone
 INQUIRY #: 6131165.2s
 DATE: July 23, 2020 10:48 am

GEOCHECK® - PHYSICAL SETTING SOURCE MAP FINDINGS

Map ID	Direction	Distance	Elevation	Database	EDR ID Number
1	ENE	1/2 - 1 Mile	Higher		
	Site ID:	Not Reported		AQUIFLOW	38026
	Groundwater Flow:	W			
	Shallow Water Depth:	Not Reported			
	Deep Water Depth:	Not Reported			
	Average Water Depth:	20			
	Date:	07/12/1991			
A2	ENE	1/2 - 1 Mile	Higher		
	Site ID:	Not Reported		AQUIFLOW	38832
	Groundwater Flow:	SSW			
	Shallow Water Depth:	Not Reported			
	Deep Water Depth:	Not Reported			
	Average Water Depth:	40			
	Date:	08/21/1986			
A3	ENE	1/2 - 1 Mile	Higher		
	Site ID:	Not Reported		AQUIFLOW	38788
	Groundwater Flow:	SW			
	Shallow Water Depth:	Not Reported			
	Deep Water Depth:	Not Reported			
	Average Water Depth:	40			
	Date:	09/30/1993			
1G	ENE	1/2 - 1 Mile	Lower		
	Site ID:	Not Reported		AQUIFLOW	38026
	Groundwater Flow:	W			
	Shallow Water Depth:	Not Reported			
	Deep Water Depth:	Not Reported			
	Average Water Depth:	20			
	Date:	07/12/1991			
2G	ENE	1/2 - 1 Mile	Lower		
	Site ID:	Not Reported		AQUIFLOW	38788
	Groundwater Flow:	SW			
	Shallow Water Depth:	Not Reported			
	Deep Water Depth:	Not Reported			
	Average Water Depth:	40			
	Date:	09/30/1993			
3G	ENE	1/2 - 1 Mile	Lower		
	Site ID:	Not Reported		AQUIFLOW	38832
	Groundwater Flow:	SSW			
	Shallow Water Depth:	Not Reported			
	Deep Water Depth:	Not Reported			
	Average Water Depth:	40			
	Date:	08/21/1986			

GEOCHECK® - PHYSICAL SETTING SOURCE MAP FINDINGS RADON

AREA RADON INFORMATION

State Database: CA Radon

Radon Test Results

Zipcode	Num Tests	> 4 pCi/L
92109	14	0

Federal EPA Radon Zone for SAN DIEGO County: 3

- Note: Zone 1 indoor average level > 4 pCi/L.
 : Zone 2 indoor average level >= 2 pCi/L and <= 4 pCi/L.
 : Zone 3 indoor average level < 2 pCi/L.

Federal Area Radon Information for Zip Code: 92109

Number of sites tested: 1

Area	Average Activity	% <4 pCi/L	% 4-20 pCi/L	% >20 pCi/L
Living Area - 1st Floor	0.500 pCi/L	100%	0%	0%
Living Area - 2nd Floor	Not Reported	Not Reported	Not Reported	Not Reported
Basement	Not Reported	Not Reported	Not Reported	Not Reported

PHYSICAL SETTING SOURCE RECORDS SEARCHED

TOPOGRAPHIC INFORMATION

USGS 7.5' Digital Elevation Model (DEM)

Source: United States Geologic Survey

EDR acquired the USGS 7.5' Digital Elevation Model in 2002 and updated it in 2006. The 7.5 minute DEM corresponds to the USGS 1:24,000- and 1:25,000-scale topographic quadrangle maps. The DEM provides elevation data with consistent elevation units and projection.

Current USGS 7.5 Minute Topographic Map

Source: U.S. Geological Survey

HYDROLOGIC INFORMATION

Flood Zone Data: This data was obtained from the Federal Emergency Management Agency (FEMA). It depicts 100-year and 500-year flood zones as defined by FEMA. It includes the National Flood Hazard Layer (NFHL) which incorporates Flood Insurance Rate Map (FIRM) data and Q3 data from FEMA in areas not covered by NFHL.

Source: FEMA

Telephone: 877-336-2627

Date of Government Version: 2003, 2015

NWI: National Wetlands Inventory. This data, available in select counties across the country, was obtained by EDR in 2002, 2005 and 2010 from the U.S. Fish and Wildlife Service.

State Wetlands Data: Wetland Inventory

Source: Department of Fish and Wildlife

Telephone: 916-445-0411

HYDROGEOLOGIC INFORMATION

AQUIFLOW^R Information System

Source: EDR proprietary database of groundwater flow information

EDR has developed the AQUIFLOW Information System (AIS) to provide data on the general direction of groundwater flow at specific points. EDR has reviewed reports submitted to regulatory authorities at select sites and has extracted the date of the report, hydrogeologically determined groundwater flow direction and depth to water table information.

GEOLOGIC INFORMATION

Geologic Age and Rock Stratigraphic Unit

Source: P.G. Schruben, R.E. Arndt and W.J. Bawiec, Geology of the Conterminous U.S. at 1:2,500,000 Scale - A digital representation of the 1974 P.B. King and H.M. Beikman Map, USGS Digital Data Series DDS - 11 (1994).

STATSGO: State Soil Geographic Database

Source: Department of Agriculture, Natural Resources Conservation Service (NRCS)

The U.S. Department of Agriculture's (USDA) Natural Resources Conservation Service (NRCS) leads the national Conservation Soil Survey (NCSS) and is responsible for collecting, storing, maintaining and distributing soil survey information for privately owned lands in the United States. A soil map in a soil survey is a representation of soil patterns in a landscape. Soil maps for STATSGO are compiled by generalizing more detailed (SSURGO) soil survey maps.

SSURGO: Soil Survey Geographic Database

Source: Department of Agriculture, Natural Resources Conservation Service (NRCS)

Telephone: 800-672-5559

SSURGO is the most detailed level of mapping done by the Natural Resources Conservation Service, mapping scales generally range from 1:12,000 to 1:63,360. Field mapping methods using national standards are used to construct the soil maps in the Soil Survey Geographic (SSURGO) database. SSURGO digitizing duplicates the original soil survey maps. This level of mapping is designed for use by landowners, townships and county natural resource planning and management.

PHYSICAL SETTING SOURCE RECORDS SEARCHED

LOCAL / REGIONAL WATER AGENCY RECORDS

FEDERAL WATER WELLS

PWS: Public Water Systems

Source: EPA/Office of Drinking Water

Telephone: 202-564-3750

Public Water System data from the Federal Reporting Data System. A PWS is any water system which provides water to at least 25 people for at least 60 days annually. PWSs provide water from wells, rivers and other sources.

PWS ENF: Public Water Systems Violation and Enforcement Data

Source: EPA/Office of Drinking Water

Telephone: 202-564-3750

Violation and Enforcement data for Public Water Systems from the Safe Drinking Water Information System (SDWIS) after August 1995. Prior to August 1995, the data came from the Federal Reporting Data System (FRDS).

USGS Water Wells: USGS National Water Inventory System (NWIS)

This database contains descriptive information on sites where the USGS collects or has collected data on surface water and/or groundwater. The groundwater data includes information on wells, springs, and other sources of groundwater.

STATE RECORDS

Water Well Database

Source: Department of Water Resources

Telephone: 916-651-9648

California Drinking Water Quality Database

Source: Department of Public Health

Telephone: 916-324-2319

The database includes all drinking water compliance and special studies monitoring for the state of California since 1984. It consists of over 3,200,000 individual analyses along with well and water system information.

OTHER STATE DATABASE INFORMATION

California Oil and Gas Well Locations

Source: Dept of Conservation, Geologic Energy Management Division

Telephone: 916-323-1779

Oil and Gas well locations in the state.

California Earthquake Fault Lines

Source: California Division of Mines and Geology

The fault lines displayed on EDR's Topographic map are digitized quaternary fault lines prepared in 1975 by the United State Geological Survey. Additional information (also from 1975) regarding activity at specific fault lines comes from California's Preliminary Fault Activity Map prepared by the California Division of Mines and Geology.

RADON

State Database: CA Radon

Source: Department of Public Health

Telephone: 916-210-8558

Radon Database for California

Area Radon Information

Source: USGS

Telephone: 703-356-4020

The National Radon Database has been developed by the U.S. Environmental Protection Agency (USEPA) and is a compilation of the EPA/State Residential Radon Survey and the National Residential Radon Survey. The study covers the years 1986 - 1992. Where necessary data has been supplemented by information collected at private sources such as universities and research institutions.

PHYSICAL SETTING SOURCE RECORDS SEARCHED

EPA Radon Zones

Source: EPA

Telephone: 703-356-4020

Sections 307 & 309 of IRAA directed EPA to list and identify areas of U.S. with the potential for elevated indoor radon levels.

OTHER

Airport Landing Facilities: Private and public use landing facilities

Source: Federal Aviation Administration, 800-457-6656

Epicenters: World earthquake epicenters, Richter 5 or greater

Source: Department of Commerce, National Oceanic and Atmospheric Administration

California Earthquake Fault Lines: The fault lines displayed on EDR's Topographic map are digitized quaternary fault lines, prepared in 1975 by the United State Geological Survey. Additional information (also from 1975) regarding activity at specific fault lines comes from California's Preliminary Fault Activity Map prepared by the California Division of Mines and Geology.

STREET AND ADDRESS INFORMATION

© 2015 TomTom North America, Inc. All rights reserved. This material is proprietary and the subject of copyright protection and other intellectual property rights owned by or licensed to Tele Atlas North America, Inc. The use of this material is subject to the terms of a license agreement. You will be held liable for any unauthorized copying or disclosure of this material.