

## ATTACHMENT 5

### NOTICE OF DETERMINATION

**To:**  
Office of Planning and Research  
1400 10th Street, Room 121  
Sacramento, CA 95814

**From:**  
California Tahoe Conservancy  
1061 Third Street  
South Lake Tahoe, CA 96150

**Subject:**

The filing of a notice of determination in compliance with Public Resources Code section 21108.

**Project Title:** North Tahoe Shared-Use Trail – Segment 1 (Project)

**State Clearinghouse Number:** 2022-030427

**Contact Person:** Scott Cecchi

**Telephone Number:** (530) 208-8323

**Project Location:**

The Project area is in the communities of Kings Beach and Carnelian Bay, California, extending from the North Tahoe Regional Park to Carnelian Bay Avenue. The Project is near State Routes 28 and 267 on the north shore of Lake Tahoe (Exhibit 5A).

**Project Description:**

The Conservancy will provide a \$1,200,000 grant to Placer County to implement the Project. The purpose of the Project is to improve local trails. Placer County approved the Project in 2022 following adoption of a Mitigated Negative Declaration (MND).

This is to advise that the Conservancy, acting as a responsible agency, considered the Project on April 16, 2024 (Agenda Item 8), and has made the following determinations:

1. The Project will not have a significant effect on the environment.
2. Placer County prepared an MND for the Project pursuant to the provisions of CEQA. Placer County, acting as lead agency, approved the MND on June 14, 2022. The Conservancy, acting as a responsible agency, reviewed and considered the MND for the Project on April 16, 2024.
3. The Conservancy, acting as a responsible agency, prepared an Addendum to the MND reflecting minor technical changes and documenting that none of the conditions described in CEQA Guidelines section 15162 have occurred.
4. Mitigation measures were made a condition of Project approval by the Conservancy.
5. A mitigation monitoring plan was adopted for this Project.

A copy of the MND and record of Project approval is available at the Placer County Department of Public Works, Tahoe Engineering Division, at 7717 North Lake Boulevard, Kings Beach, CA 96143; and on the California Environmental Quality Act website: <https://ceqanet.opr.ca.gov/2022030427>.

**Fish and Wildlife Fees:** A California Department of Fish and Wildlife Environmental Filing Fee was paid for this project by the County. This notice includes a copy of the receipt (Exhibit 5B).

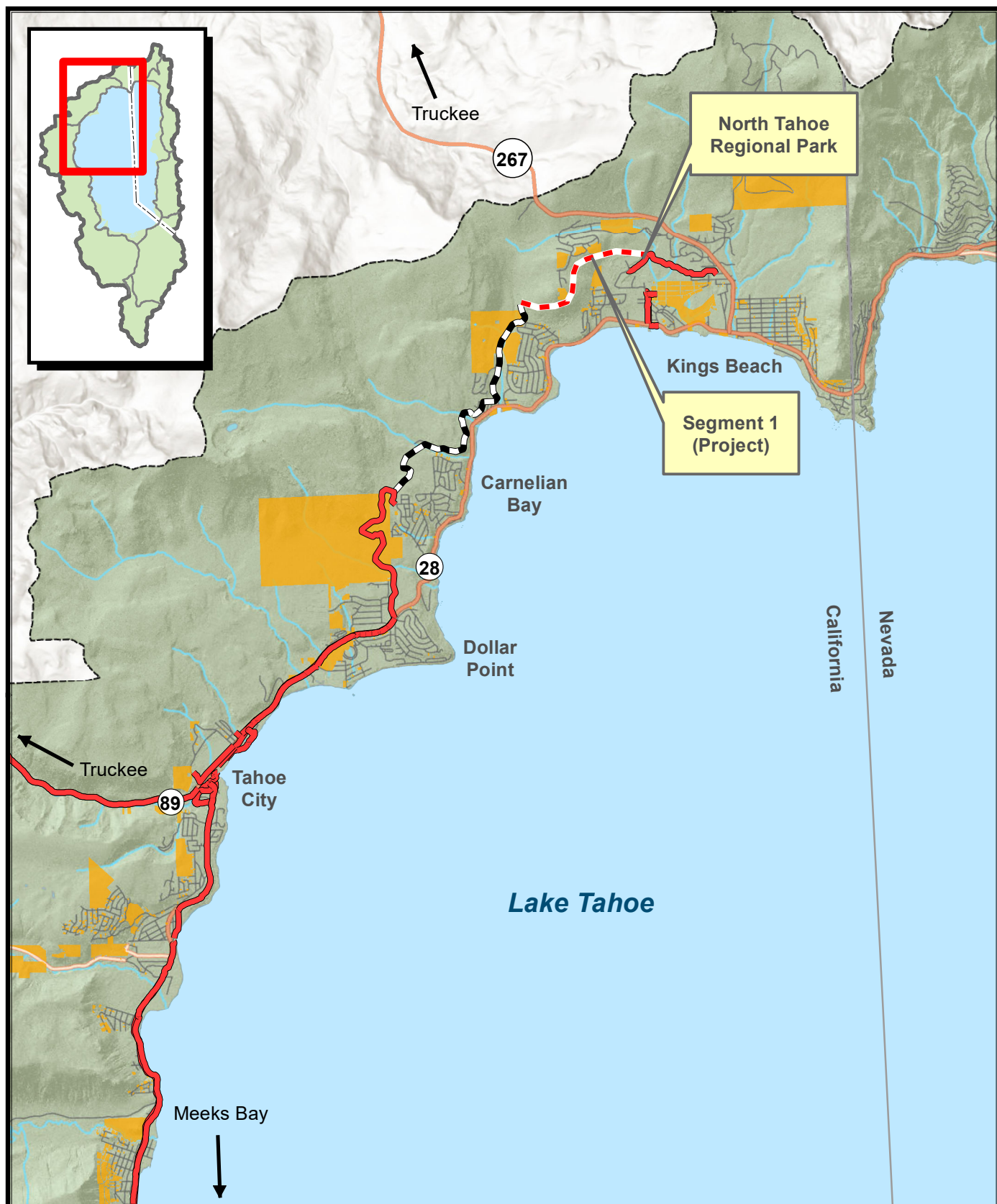
**Date Received for Filing:**

*Jason Vasques*





---

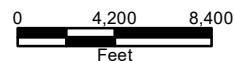
Jason Vasques  
Executive Director

**EXHIBIT 5A**  
**North Tahoe Shared-Use Trail - Segment 1**



**Legend**

-  Existing Class 1 Trails
-  Proposed Segment 1
-  Proposed Segments 2 and 3
-  Tahoe Conservancy Ownership



Sources:  
 City of South Lake Tahoe, ESRI

California  
 Tahoe Conservancy



December 2023

\*Map for reference purposes only.



State of California - Department of Fish and Wildlife  
**2022 ENVIRONMENTAL DOCUMENT FILING FEE**  
**CASH RECEIPT**  
 DFW 753.5a (REV. 01/01/22) Previously DFG 753.5a

**Print**    **StartOver**    **Save**

RECEIPT NUMBER:  
 31 — 06/15/2022 —  
 STATE CLEARINGHOUSE NUMBER (If applicable)  
 2022-030427

SEE INSTRUCTIONS ON REVERSE. TYPE OR PRINT CLEARLY.

LEAD AGENCY <b>Placer County Public Works</b>	LEAD AGENCY EMAIL	DATE <b>06/15/2022</b>
COUNTY/STATE AGENCY OF FILING <b>Placer</b>	DOCUMENT NUMBER <b>2200153</b>	

PROJECT TITLE  
**North Tahoe Shared Use Trail**

PROJECT APPLICANT NAME <b>Placer County Public Works</b>	PROJECT APPLICANT EMAIL	PHONE NUMBER <b>(530) 745-7598</b>
PROJECT APPLICANT ADDRESS <b>3091 County Center Drive Suite 220</b>	CITY <b>Auburn</b>	STATE <b>Ca</b>
		ZIP CODE <b>95603</b>

PROJECT APPLICANT (Check appropriate box)

Local Public Agency   
  School District   
  Other Special District   
  State Agency   
  Private Entity

**CHECK APPLICABLE FEES:**

<input type="checkbox"/> Environmental Impact Report (EIR)	\$3,539.25	\$	<u>0.00</u>
<input checked="" type="checkbox"/> Mitigated/Negative Declaration (MND)(ND)	\$2,548.00	\$	<u>2,548.00</u>
<input type="checkbox"/> Certified Regulatory Program (CRP) document - payment due directly to CDFW	\$1,203.25	\$	<u>0.00</u>
<input type="checkbox"/> Exempt from fee			
<input type="checkbox"/> Notice of Exemption (attach)			
<input type="checkbox"/> CDFW No Effect Determination (attach)			
<input type="checkbox"/> Fee previously paid (attach previously issued cash receipt copy)			
<hr/>			
<input type="checkbox"/> Water Right Application or Petition Fee (State Water Resources Control Board only)	\$850.00	\$	<u>0.00</u>
<input checked="" type="checkbox"/> County documentary handling fee		\$	<u>50.00</u>
<input type="checkbox"/> Other		\$	<u>          </u>

**PAYMENT METHOD:**

Cash   
  Credit   
  Check   
  Other   
 TOTAL RECEIVED    \$ 2,598.00

SIGNATURE <b>X C.W. Wheeler</b>	AGENCY OF FILING PRINTED NAME AND TITLE <b>C. Wheeler Deputy</b>
------------------------------------	---