

INITIAL STUDY

APPENDIX E: PHASE I ENVIRONMENTAL SITE ASSESSMENT



**L. JOSEPH
ASSOCIATES, LLC**
Environmental Consultants

PHASE I ENVIRONMENTAL SITE ASSESSMENT

FOR THE PROPERTY REFERENCED AS:

**6101 - 6111 MELROSE AVENUE
LOS ANGELES, CA 90038
(APN 5533-037-024)**

Prepared for:

**BARDAS Investment Group
1015 N Fairfax Avenue
West Hollywood, CA 90046**

Prepared by:

**L. Joseph Associates, LLC
441 Calle Corazon
Oceanside, CA 92057**

Michael Anselmo
Principal

Project No.: 02240

October 8, 2019

TABLE OF CONTENTS

1.0 EXECUTIVE SUMMARY.....	1
2.0 INTRODUCTION.....	3
2.1 Purpose of Investigation.....	3
2.2 Definitions.....	3
2.3 Scope of Work.....	4
2.4 Limitations.....	4
2.5 Data Gaps.....	4
2.6 Statements of Environmental Professional(s).....	5
3.0 USER PROVIDED INFORMATION.....	6
4.0 SITE DESCRIPTION.....	7
4.1 Site and Vicinity Characteristics.....	7
4.2 Physical Setting.....	7
5.0 HISTORICAL USE.....	9
5.1 Historical Aerial Photographs.....	9
5.2 Historical City Directories.....	10
5.3 Historical Fire Insurance Maps.....	13
5.4 Historical Topographic Maps.....	13
6.0 SITE RECONNAISSANCE.....	14
6.1 Interior and Exterior Observations.....	14
6.2 Interior Observations.....	14
6.3 Exterior Observations.....	15
6.4 Adjoining Property Uses.....	15
7.0 REGULATORY AGENCY RECORDS REVIEW.....	16
7.1 Subject Property.....	16
7.2 Properties in the Site Vicinity.....	16
8.0 FINDINGS AND OPINIONS.....	18
9.0 CONCLUSIONS AND RECOMMENDATIONS.....	19
10.0 REFERENCES.....	20

TABLE OF CONTENTS (continued)

FIGURES

Figure 1	Site Location Map
Figure 2	Site Map
Figure 3	Site Photographs

APPENDICES

APPENDIX A	User Questionnaire
APPENDIX B	Historical Aerial Photographs
APPENDIX C	Historical City Directory Report
APPENDIX D	Historical Fire Insurance Maps
APPENDIX E	Historical Topographic Maps
APPENDIX F	Governmental Database Report

1.0 EXECUTIVE SUMMARY

L. Joseph Associates, LLC (LJA) conducted a Phase I Environmental Site Assessment (ESA) on behalf of BARDAS Investment Group (prospective buyer) for the property referenced as 6101 - 6111 Melrose Avenue, Los Angeles, California. This ESA was conducted in general accordance with ASTM Standard Practice 1527-13. The purpose of this investigation was to identify the presence of any recognized environmental conditions (RECs), including controlled recognized environmental conditions (CRECs) and historical recognized environmental conditions (HRECs), in connection with the subject property. RECs are defined as the presence or likely presence of any hazardous substances or petroleum products in, on, or at a property: (1) due to any release to the environment; (2) under conditions indicative of a release to the environment; or (3) under conditions that pose a material threat of a future release.

The subject property consists of an approximately 0.28-acre parcel (APN 5533-037-024) located on the northwest corner of the intersection of Melrose Avenue and Seward Street in Los Angeles, California. The subject property is developed with an approximately 8,500 square foot office/retail building that is currently divided into five tenant suites. Current occupants include 215 Exclusive (office [6103]), Killian's Workshop/The Actor's Gym (casting company [6105 & 6107]), Regeneration (vintage clothing store [6109]), and Big Sunday (charitable organization [6111]). The suite referenced as 6101 Melrose Avenue is currently vacant and was recently occupied by a restaurant. No evidence of the storage or use of significant quantities of hazardous materials or petroleum products was observed at the subject property.

A public library building was located at the subject property until the late-1920s. The subject property was developed with the existing structure in approximately 1929, and the property has been occupied primarily by office tenants and retail stores since that time. None of the identified occupants of the property are likely to have stored significant quantities of hazardous materials or regulated substances at the subject property. Two occupants were listed as clothes cleaners in 1937 and 1942. These occupants were listed as "Bardwill Said clo clnr" and "DAVIS Geo clo clnr," respectively. In LJA's opinion, it is unlikely that these listings were related to commercial dry cleaning companies, based on the years in which these occupants were listed, the short period of operation, and the building configuration. Additionally, it was common for city directories to identify the occupation of residential tenants in directories produced in the 1940s and earlier. In LJA's judgement, these "clothes cleaners" listings do not represent an REC that warrants further investigation.

It is unlikely that off-site releases of hazardous materials or regulated substances have significantly impacted the subsurface soil and/or groundwater beneath the subject property. In addition, no surficial evidence of contamination that may threaten the subject property was observed on adjacent and nearby properties.

This assessment has revealed no evidence of known or suspect RECs, and LJA recommends no further action with regards to environmental assessment at this time.

2.0 INTRODUCTION

2.1 Purpose of Investigation

BARDAS Investment Group (prospective buyer) have retained L. Joseph Associates, LLC (LJA) to conduct a Phase I Environmental Site Assessment (ESA) for the property referenced as 6101 - 6111 Melrose Avenue, Los Angeles, California. This ESA was conducted in order to permit a user to satisfy one of the requirements to qualify for the innocent landowner, contiguous property owner, or bona fide prospective purchaser limitations on CERCLA liability (landowner liability protections): that is, the practice that constitutes “All Appropriate Inquiry into the previous ownership and uses of the property consistent with good commercial or customary practice” as defined at 42 U.S.C §9601(35)(B).

The objective of this investigation was to identify the presence of any recognized environmental conditions (RECs), including controlled recognized environmental conditions (CRECs) and historical recognized environmental conditions (HRECs), in connection with the subject property.

2.2 Definitions

RECs are defined as the presence or likely presence of any hazardous substances or petroleum products in, on, or at a property: (1) due to any release to the environment; (2) under conditions indicative of a release to the environment; or (3) under conditions that pose a material threat of a future release.

CRECs are defined as a recognized environmental condition (REC) resulting from a past release of hazardous substances or petroleum products that has been addressed to the satisfaction of the applicable regulatory authority with hazardous materials or petroleum products allowed to remain in place subject to the implementation of required controls such as property use restrictions, activity and land use limitations (AULs), institutional controls, or engineering controls.

HRECs are defined as a past release of any hazardous substances or petroleum products that has occurred in connection with the property and has been addressed to the satisfaction of the applicable regulatory authority or meeting unrestricted use criteria established by a regulatory authority, without subjecting the property to any required controls.

The term REC is not intended to include de minimis conditions that generally do not present a threat to human health or the environment and that generally would not be subject of an enforcement action if brought to the attention of appropriate governmental agencies.

2.3 Scope of Work

This Phase I Environmental Site Assessment was performed in conformance with the scope and limitation of ASTM Standard Practice E1527-13. The scope of this investigation included:

- An inspection of the property for evidence of contamination;
- A reconnaissance inspection of adjacent and nearby properties;
- Interviews with persons familiar with the property;
- A review of existing ESA reports for the subject property, if provided;
- A review of readily available of Federal, State, and Regional governmental agency databases and/or records.

2.4 Limitations

No environmental site assessment can wholly eliminate uncertainty regarding the potential for RECs in connections with a property. The performance of the environmental site assessment described in this report was conducted to reduce, but not eliminate, uncertainty regarding the potential for RECs in connection with the subject property within reasonable limits of time and cost.

The scope of this investigation did not include considerations that are considered beyond the scope of ASTM Standard Practice E1527-13 such as inspections for asbestos containing materials (ACMs), mold, lead-based paint, lead in drinking water, regulatory compliance, or other non-scope considerations.

This report is intended as a limited assessment of the environmental conditions associated with the referenced property and was prepared in accordance with generally accepted environmental practices within the constraints of the client's directive. This report is intended for the exclusive use of the above named client(s) and parties. No other warranty, expressed or implied, is made as to the professional advice included in this report. Governmental database records and historical site use information were provided by Environmental Data Resources Inc. (EDR), who are responsible for the accuracy/completeness of this data.

2.5 Data Gaps

No significant data gaps and/or data failure that would affect LJA's ability to identify RECs in connection with the subject property were encountered in the course of this ESA.

LJA was not furnished with any information regarding a review of recorded land title records for environmental liens or activity and land use limitations (AULs). ASTM Standard Practice E1527-13 does not impose on the environmental professional the responsibility to undertake a review of recorded land title records for environmental liens or AULs; however, in order to satisfy the

standards and practices for All Appropriate Inquiries (AAI), the user may wish to engage a title company or title professional to undertake such a review. In LJA's judgment, this data gap does not affect our ability to identify RECs in connection with the subject property.

2.6 Statements of Environmental Professional(s)

We declare that to the best of our knowledge and belief, we meet the definition of Environmental Professional as defined in 40 CFR 312.10. We have the specific qualifications based on education, training, and experience to assess a property of the nature, history, and setting of the subject property. We have developed and performed the all appropriate inquiries in conformance with the standards and practices set forth in 40 CFR Part 312.

3.0 USER PROVIDED INFORMATION

A User Questionnaire was completed by Mr. Freddie Shiffer (property owner representative). Mr. Shiffer indicated that he was not aware of any obvious indicators that point to the presence or likely presence of contamination at the property. He was not aware of any environmental cleanup liens that are filed or recorded against the property or of any AULs that are in place at the property. No evidence of RECs was encountered in association with information provided on the attached User Questionnaire (Appendix A).

Mr. Shiffer informed LJA that 6101 Melrose LLC has owned the property since September 2016 at that the property has been occupied by retail and office tenants since that time. He was not aware of any former or existing underground storage tanks (USTs) at the property or of any spills or releases of hazardous materials or regulated substances at the subject property.

4.0 SITE DESCRIPTION

4.1 Site and Vicinity Characteristics

The subject property consists of an approximately 0.28-acre parcel (APN 5533-037-024) located on the northwest corner of the intersection of Melrose Avenue and Seward Street in Los Angeles, California. The subject property is developed with an approximately 8,500 square foot office/retail building that is currently divided into five tenant suites. Current occupants of the property include 215 Exclusive (office [6103]), Killian's Workshop/The Actor's Gym (casting company [6105 & 6107]), Regeneration (vintage clothing store [6109]), and Big Sunday (charitable organization [6111]). The suite referenced as 6101 Melrose Avenue is currently vacant and was recently occupied by a restaurant. A paved parking lot is located to the north of the building. General site features are illustrated on Figure 2 and site photographs are provided on Figure 3.

Potable water, gas and electricity, and sewage disposal services at the subject property are provided by the local public utility companies. Information regarding the age of the sewage disposal system at the subject property was not readily available; however, it was likely installed in the late 1920s.

Land use in the immediate site vicinity is a mixture of commercial (office/retail) and residential properties. Land use at adjoining properties and in the immediate site vicinity is illustrated on Figure 2 and is summarized as follows:

Direction	Use/Occupant
North	Paved parking lot
South	Melrose Avenue and office building and residence beyond
East	Seward Street and pet store beyond
West	Public library

4.2 Physical Setting

The surface elevation at the subject site is approximately 275 feet above mean sea level (msl). The surface topography at the subject property and in the site vicinity slopes gently to the south-southwest toward Balona Creek (Figure 1).

The surface geology at the subject property is depicted on published geologic maps as Pleistocene aged nonmarine deposits (CDMG, 1969). Groundwater in the site vicinity has been encountered at approximately 20 feet below ground surface (bgs) in the site vicinity and probably flows to the

south-southwest based on local and regional topography.

The subject property is located in the Hollywood Portion of the Coastal Plain of Los Angeles Groundwater Basin (4-11.02). Beneficial use designations of groundwater in this area include municipal and domestic supply, agricultural supply, industrial process supply, and industrial service supply (RWQCB, 1994).

5.0 HISTORICAL USE

Standard historical sources were reviewed with the objective of identifying uses of the subject property since its first developed use or back to 1940, whichever is earlier, in accordance with ASTM Standard Practice E1527-13. Historical use of the subject property was evaluated based on a review of recorded title information, historical aerial photographs, local street directories, topographic maps, and fire insurance maps. Data failure was not encountered.

A public library building was located at the subject property until the late-1920s. The subject property was developed with the existing structure in approximately 1929, and the property has been occupied primarily by office tenants and retail stores since that time. The property may also have been occupied by residential tenants in the 1930s and early-1940s. Specific findings of the historical site use research are presented below.

5.1 Historical Aerial Photographs

Historical aerial photographs ranging in age from 1928 to 2012 were provided by EDR (Appendix B). Findings of the aerial photograph review are summarized as follows:

Year	Findings
2012	The subject property the adjoining sites were developed similarly to present.
2009	Land use at the subject property and in the immediate site vicinity was similar to the 2012 photograph.
2005	Land use at the subject property and in the immediate site vicinity was similar to the 2009 photograph.
2002	Land use at the subject property and in the immediate site vicinity was similar to the 2005 photograph.
1994	Land use at the subject property and in the immediate site vicinity was similar to the 2002 photograph.
1989	Land use at the subject property and in the immediate site vicinity was similar to the 1994 photograph.
1983	Land use at the subject property and in the immediate site vicinity was similar to the 1989 photograph.
1977	Land use at the subject property and in the immediate site vicinity was similar to the 1983 photograph.
1970	Land use at the subject property and in the immediate site vicinity was similar to the 1977 photograph.

Year	Findings
1964	Land use at the subject property and in the immediate site vicinity was similar to the 1977 photograph.
1952	Land use at the subject property and in the immediate site vicinity was similar to the 1964 photograph. The site vicinity was less densely developed.
1948	Land use at the subject property and in the immediate site vicinity was similar to the 1952 photograph.
1938	Land use at the subject property and in the immediate site vicinity was similar to the 1948 photograph.
1928	The subject property and the adjoining site to the north were undeveloped. The existing local road system was present. Land use in the site vicinity appeared to consist of a mixture of residential and undeveloped properties.

5.2 Historical City Directories

A City Directory Abstract Report summarizing local street directories from 1920 to 2013 was provided by EDR (Appendix C). Listed occupants of the subject property include the following:

Year	Unit	Listed Occupant
2006	6109 6107 6105 6101 6101	KOAN DIG FIND DAXSTUDIO MELROSE XIOMARAON
2000	6111 6109 6107 6105 6103 6101	XXXX KOAN OFF THE RACK DRESS XXXX WALWORTH J FIG FURNITURE
1990	6111 6109 6107 6105 6101 6101 6101	JET RAGS MONSTER RETAIL SLUT ANGELIL-GRAHAM ARCHITECTS LAWLOR JOHN PHOTOGRAPHY LAWLOR ON LOCATION INC STUDIO 61

Year	Unit	Listed Occupant
1986	6109 6109 6107 6105 6101 6101 6101	ACCLA REFRIGTR AM-PM APPLIANCE INC BRANDYN B CLOTHES INGRID LAWLOR JOHN PHOTOGRAPHY PURCILLY MICHAEL STUDIO 61
1981	6111 6111 6107 6107 6105 6103 6101 6101 6101 6101 6101	BELLA GALLERIES BELLA STATEWIDE MOVING & STORAGE MILLER PHILLIP WRONG END THE WONG FRANK G SPIRITS OF THE WORLD IRENA S PRS L A LIGHTS LOGAN DESIGN GROUP OFC LA PHOTOGRAPHIC RENTAL SERVICE PRS
1976	6111 6111 6105 6103 6101 6101 6101 6101 6101 6101 6101 6101 6101 6101 6101	Halder Fred Co Imports Wong Frank G Spirits Of The World Bartell Geo Illustration Big Apple The Blanchard Bob Bloom Hal Mikkelson R J Nelson Craig Robertshaw Jane Shoji Graphics Teraishi Shoji Shoji Graphics THE BLG APPLE Yamada Anthony
1965	6101	ADAMS ADVERTISING ART
1958	6111 6111	June Melrose Mkt Melrose June Mkt
1951	6111 6111 6107 6105 6101	Melrse June Melrose Mkt Melrse Melrose June Mkt Melrse Allied Mail Serv warehouse Melrse Wong Frank G r Melrse Academy Pharmacy

Year	Unit	Listed Occupant
1942	6111	Dierksen Wm meats
	6111	Kodish Miriam Mrs gro
	6109	REILLY Thos R barber
	6107	Nourishine Sales Co Mauro Herrera pres Eleanor Hossfield sec Mrs Maria Petter treas
	6105	DAVIS Geo clo clnr
	6105	Footsure Co Inc F C Brewer Pres J W Johanet sec tress
	6103	Dake Johanet Advertising Agency F W Johanet pres
	6101	BLOCK Leon Florence F drugs
1937	6109	HENNINGER Wilbur M barber
	6107	Saunders Frank B plmbr
	6105	Edelman Saml Theresa tailor
	6103	SNOW Wm H sound recording equip
	6101	Davalle John P drugs
	6101	SPRAGUE Frank H restr
1933	6111	Isenberg Wm H G Louise gro
	6109	HENNINGER Cecile Mrs clk
	6109	HENNINGER Wilbur M Cecile barber
	6107	BAKER Harriet wid Edw beauty shop
	6105	Armstrong Cath S notions
	6103	Bardwil Said S clo clnr
	6101	Davalle John P drugs

Listed occupants of the subject property included numerous office and retail tenants, and none of these occupants are likely to have stored significant quantities of hazardous materials or regulated substances at the subject property. Two occupants were apparently listed as clothes cleaners in 1937 and 1942. These occupants were listed as “Bardwill Said clo clnr” and “DAVIS Geo clo clnr,” respectively. In LJA’s opinion, it is unlikely that these listings were related to commercial dry cleaning companies, based on the years in which these occupants were listed, the short period of operation, and the building configuration. Additionally, it was common for city directories to identify the occupation of residential tenants in directories produced in the 1940s and earlier. In LJA’s judgement, these “clothes cleaners” listings do not represent an REC that warrants further investigation.

5.3 Historical Fire Insurance Maps

A Certified Sanborn Map Report which included three historical fire insurance maps depicting the subject property from 1926 to 1969 was provided by EDR (Appendix D). Findings of the Fire Insurance Map review are summarized as follows:

Year	Description
1969	The existing building was depicted at the subject property.
1950	The existing building was depicted at the subject property. Labeled occupants included an upholstery shop and a drug store.
1926	A public library building was located in the western portion of the subject property.

5.4 Historical Topographic Maps

Fourteen historical topographic maps were provided by EDR (Appendix E). The site vicinity was tinted pink to denote a densely developed urban area on maps produced from 1953 to 1991. No structures or other discernable features were depicted at the subject property or in the immediate site vicinity on maps produced from 1894 to 1926.

6.0 SITE RECONNAISSANCE

LJA performed an on-site inspection of the subject property and a reconnaissance inspection of the immediate site vicinity in general accordance with the scope and limitations of ASTM Standard E1527-13. The objective of the reconnaissance was to obtain information indicating the likelihood of identifying RECs in connection with the subject property. A diagram indicating approximate property boundaries and site features is provided as Figure 2 and site photographs are provided on Figure 3. Findings of the site reconnaissance are summarized as follows:

6.1 Interior and Exterior Observations

Hazardous Materials Storage	No evidence of the storage or use of significant quantities of hazardous materials and petroleum products was observed at the subject property.
Storage Tanks	No evidence of above ground storage tanks (ASTs) or underground storage tanks (USTs) was observed at the subject property. No evidence of vent pipes, fill pipes, or access ways indicating USTs was observed.
Drums	No evidence of drums containing hazardous substances or petroleum products was observed at the subject property.
Odors and Pools of Liquid	No strong, pungent, or noxious odors were encountered at the subject property. No evidence of pools or sumps containing liquids likely to be hazardous substances or petroleum products were observed at the subject property.
Unidentified Substance Containers	No open or damaged containers containing unidentified substances suspected of being hazardous substances or petroleum products were observed at the subject property.
PCBs	No evidence of spillage or leakage from electrical equipment possibly containing polychlorinated biphenyls (PCBs) was observed at the subject property.
Clarifiers and Lifts	No evidence of subsurface clarifiers, oil-water separators, or subsurface hydraulic lifts was observed at the subject property.

6.2 Interior Observations

Heating/Cooling	The fuel source for heating and cooling the building at the subject property are natural gas and electricity supplied by Southern California Gas and Southern California Edison.
Stains or Corrosion	No significant stains or corrosion on the floors, walls, or ceilings were observed in the physically observed portions of the subject property building.

Drains and Sumps	No evidence of floor drains or sumps was encountered in the physically observed portions of the subject property buildings.
-------------------------	---

6.3 Exterior Observations

Pits, Ponds, or Lagoons	No evidence of pits, ponds, or lagoons was observed at the subject property.
Stained Soil or Pavement	Areas of significantly stained soil or pavement were not observed at the subject property.
Stressed Vegetation	Evidence of stressed vegetation was not observed at the subject property.
Solid Waste	No evidence was observed of solid waste disposal such as stockpiles or areas that are apparently filled or graded by non-natural causes (or filled by soil of unknown origin) suggesting trash, construction debris, demolition debris, or other solid waste disposal.
Wastewater	Storm water runoff discharges to the local storm drain system. No other evidence of wastewater discharges was observed at the property.
Wells	No evidence of wells (including dry wells, irrigation wells, injection wells, abandoned wells, or other wells) was observed at the subject property.
Septic Systems	No indications of on-site septic systems or cesspools were encountered.

6.4 Adjoining Property Uses

Direction	Use/Occupant
North	Paved parking lot
South	Melrose Avenue and offices and residences beyond
East	Seward Street and pet store beyond
West	Public Library

7.0 REGULATORY AGENCY RECORDS REVIEW

7.1 Subject Property

A search of current Federal, State, and Local regulatory agency databases was conducted by Environmental Data Resources, Inc (EDR). The governmental database report is provided in Appendix E. The subject property was listed in the EDR Historical Cleaners database. This listing is related to “Bardwil Said clo clnr” being listed at 6103 Melrose Avenue in a 1933 city directory.

As noted in Section 5.2 of this report, it is unlikely that this listing is related to commercial dry cleaning companies at the subject property, based on the years in which these occupants were listed, the short period of operation, and the building configuration. Additionally, it was common for city directories to identify the occupation of residential tenants in directories produced in the 1940s and earlier. In LJA’s judgement, these “clothes cleaners” listings do not represent an REC that warrants further investigation, and It is unlikely that the subsurface soil, groundwater, or soil vapor beneath the subject property was adversely impacted in association with this listing.

7.2 Properties in the Site Vicinity

A search of current Federal, State, and Local regulatory agency databases was conducted by EDR in general accordance with distances outlined in ASTM Standard Practice 1527-13 (Appendix E). There are 113 off-site listings for sites in the search area, and 42 of these listings are for sites that have documented releases from leaky underground storage tanks (LUST) and eight listings for other Spills, Leaks, Investigation and Cleanup (SLIC) sites. LJA reviewed information regarding release sites within approximately ½-mile of the subject property on the State Water Resources Control Board (SWRCB) GeoTracker database and Department of Toxic Substances Control (DTSC) EnviroStor database, and it is unlikely that the releases at any of these sites have significantly impacted the subsurface soil, groundwater, or soil vapor beneath the subject property.

The nearest release site to the subject property is listed at Veiling Plating, 755 Seward Street, Los Angeles, California. This site is located approximately 400 feet north of the subject property. Historical metal plating operations at this site impacted the subsurface soil and, to a lesser degree, groundwater beneath this site with metals and volatile organic compounds (VOCs). Mitigation operations consisted of soil excavation and off-site disposal, and a Land Use Covenant has been recorded which limits future land use types at this site. The Department of Toxic Substances Control (DTSC) is not requiring any further environmental assessment or mitigation operations at this time, and it is unlikely that the subsurface soil, groundwater, or soil vapor beneath the subject property has been significantly impacted in association with this release.

In LJA's judgment, none of the sites listed in the attached governmental database report (Appendix E) represent a recognized environmental condition (REC) in connection with the subject property.

8.0 FINDINGS AND OPINIONS

Known or suspect recognized environmental conditions, controlled recognized environmental conditions, historical recognized environmental conditions, and de minimis conditions identified during the course of this investigation are summarized as follows.

<p>Recognized Environmental Conditions</p>	<p>Recognized environmental conditions (RECs) are defined as the presence or likely presence of any hazardous substances or petroleum products in, on, or at a property: (1) due to any release to the environment; (2) under conditions indicative of a release to the environment; or (3) under conditions that pose a material threat of a future release.</p> <p><i>This assessment has revealed no evidence of known or suspect RECs.</i></p>
<p>Controlled Recognized Environmental Conditions</p>	<p>Controlled recognized environmental conditions (CRECs) are defined as a recognized environmental condition resulting from a past release of hazardous substances or petroleum products that has been addressed to the satisfaction of the applicable regulatory authority with hazardous materials or petroleum products allowed to remain in place subject to the implementation of required controls such as property use restrictions, activity and land use limitations, institutional controls, or engineering controls.</p> <p><i>This assessment has revealed no evidence of known or suspect CRECs.</i></p>
<p>Historical Recognized Environmental Conditions</p>	<p>Historical recognized environmental conditions (HRECs) are defined as a past release of any hazardous substances or petroleum products that has occurred in connection with the property and has been addressed to the satisfaction of the applicable regulatory authority or meeting unrestricted use criteria established by a regulatory authority, without subjecting the property to any required controls.</p> <p><i>This assessment has revealed no evidence of known or suspect HRECs.</i></p>
<p>De Minimis Conditions</p>	<p>De minimis conditions are conditions that generally do not present a threat to human health or the environment and that generally would not be subject of an enforcement action if brought to the attention of appropriate governmental agencies.</p> <p><i>This assessment has revealed no evidence of de minimis conditions.</i></p>

9.0 CONCLUSIONS AND RECOMMENDATIONS

We have performed a Phase I Environmental Site Assessment (ESA) in conformance with the scope and limitations of ASTM Practice E1527-13 of 6101 - 6111 Melrose Avenue, Los Angeles, California, the property. Any exceptions to, or deletions from, this practice are described in Section 2.4 of this report. This assessment has revealed no evidence of RECs (including CRECs) in connection with the property. LJA recommends no further action with regards to environmental site assessment at this time.

10.0 REFERENCES

California Division of Mines and Geology (CDMG):

Geologic Map of California, Los Angeles Sheet, 1969

Environmental Data Resources Inc. (EDR):

EDR Radius Map Report, October 2, 2019

Certified Sanborn Map Report, October 1, 2019

EDR City Directory Abstract Report, October 3, 2019

EDR Aerial Photo Decade Package, October 1, 2019

EDR Historical Topo Map Report, October 1, 2019

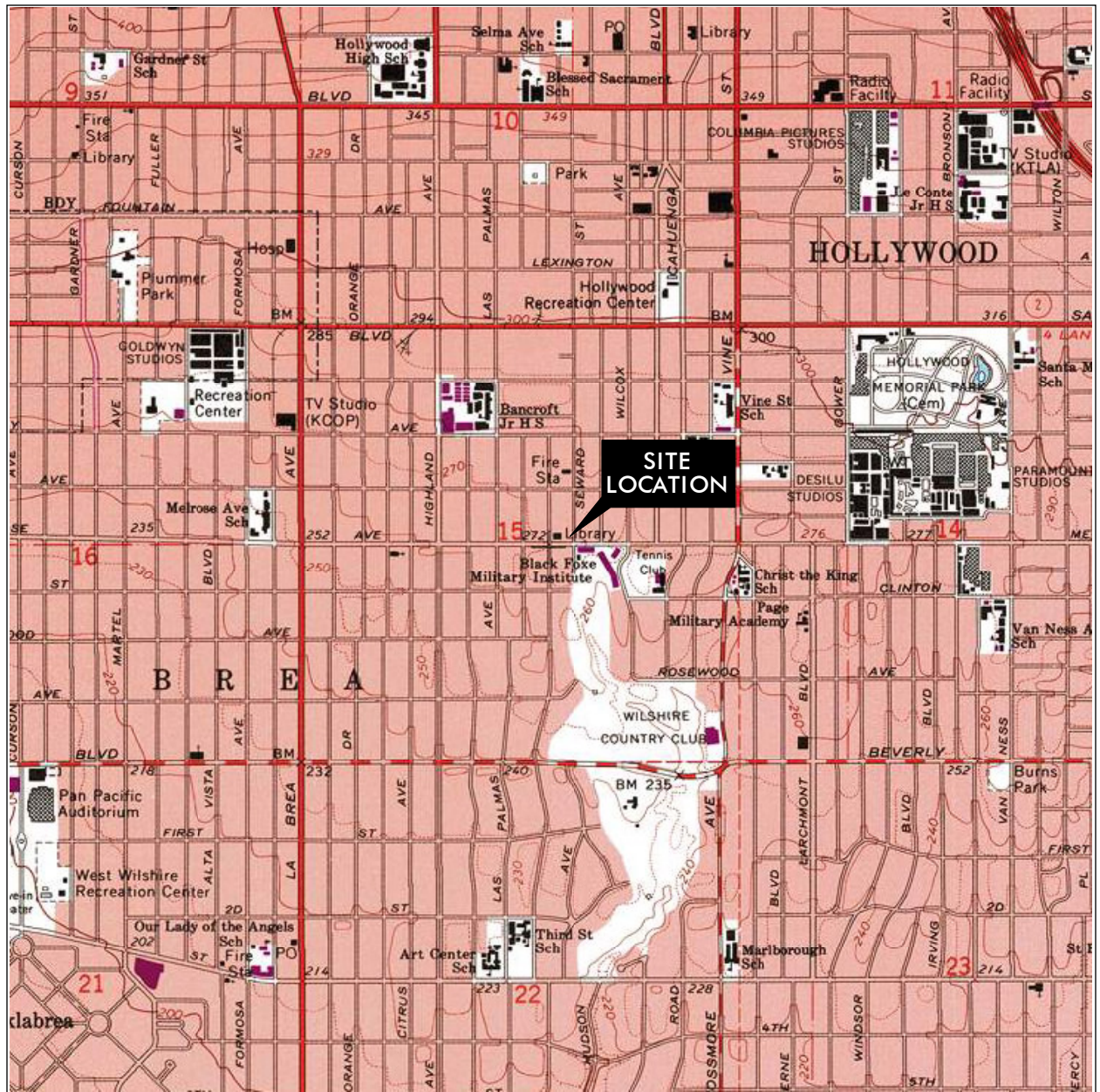
Personal Communications:

Mr. Freddie Shiffer (property owner representative), October 2, 2019

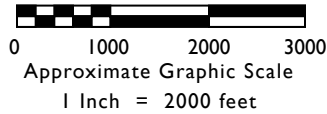
Regional Water Quality Control Board (RWQCB):

Water Quality Control Plan, Los Angeles Region, Basin Plan for the Coastal Watersheds of Los Angeles and Ventura Counties, 1994

FIGURES



Source: USGS 7.5' series (topographic)



 L. JOSEPH ASSOCIATES, LLC Environmental Consultants	Site: 6101 - 6111 MELROSE AVENUE LOS ANGELES, CALIFORNIA	
	SITE LOCATION MAP	
Project No.: 02240	Date: October 2019	Figure 1

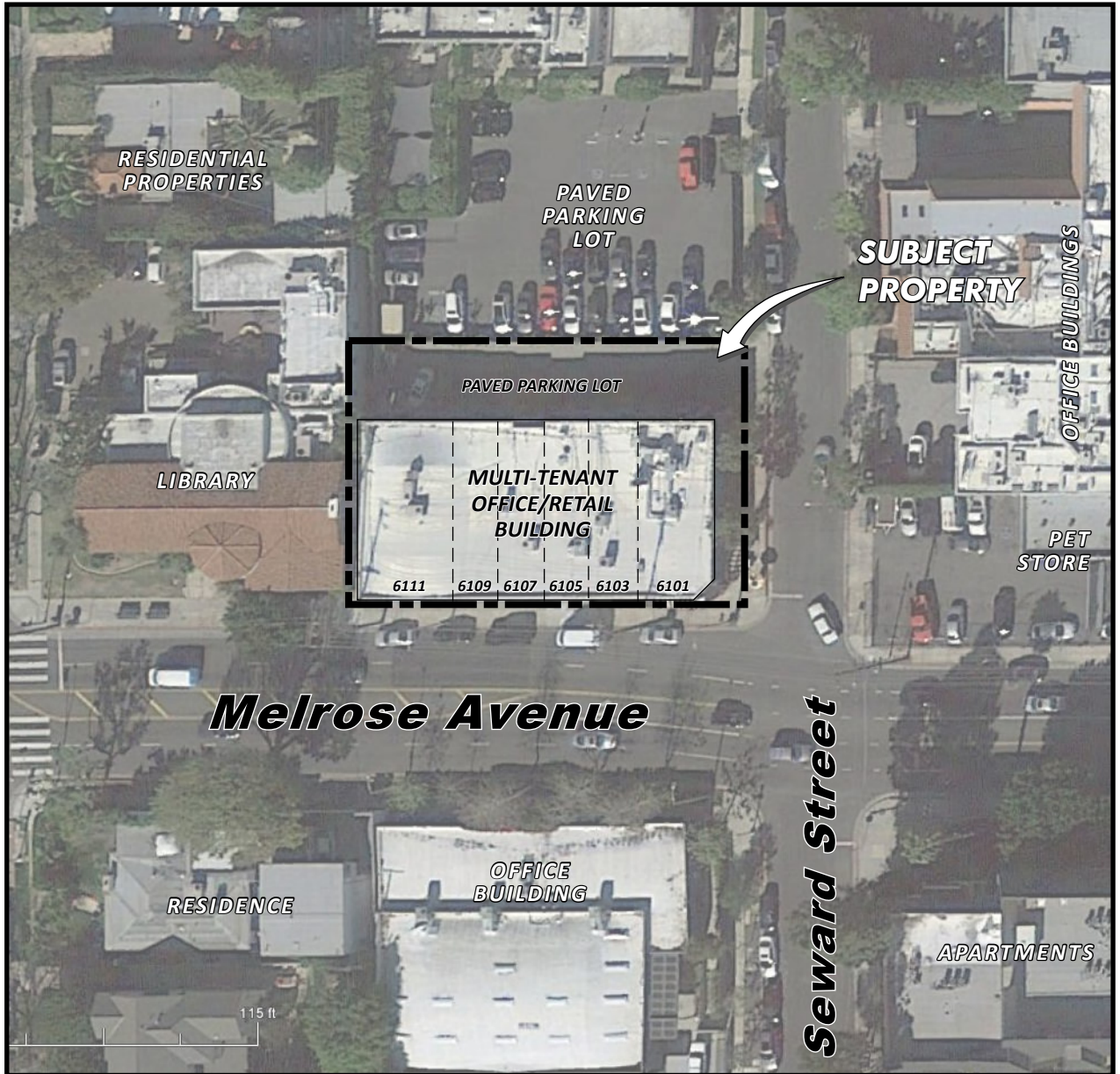
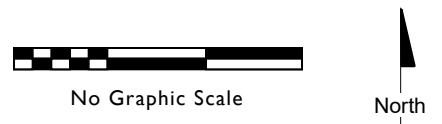


Image Courtesy of Google Earth (Imagery date: 2/2/2016)



 L. JOSEPH ASSOCIATES, LLC Environmental Consultants	Site: 6101 - 6111 MELROSE AVENUE LOS ANGELES, CALIFORNIA	
	SITE PLAN	
Project No.: 02240	Date: October 2019	Figure 2



JA L. JOSEPH
ASSOCIATES, LLC
Environmental Consultants

Site:
**6101 - 6111 MELROSE AVENUE
LOS ANGELES, CALIFORNIA**

SITE PHOTOGRAPHS

Project No.:
02240

Date:
October 2019

Figure 3

APPENDIX A

User Questionnaire

USER QUESTIONNAIRE

Property Address: 6101 - 6111 MELROSE AVENUE
LOS ANGELES, CA 90038

Please respond to all of the following questions to the best of your knowledge. The purpose of this questionnaire is to comply with the requirements of ASTM Standard Practice E1527-13. Failure to provide this information could result in a determination that "all appropriate inquiry" is not complete. Attach additional pages if necessary.

1. Are you aware of any environmental cleanup liens against the property that are filed or recorded under federal, tribal, state or local law?
 Yes No If yes, please describe:
2. Are you aware of any activity and land use limitations, such as engineering controls, land use restrictions or institutional controls that are in place at the site and/or have been filed or recorded in a registry under federal, tribal, state or local law?
 Yes No If yes, please describe:
3. Do you have specialized knowledge or experience related to the property or nearby properties? For example, are you in the same line of business as the current or former occupants of the property or an adjoining property so that you would have specialized knowledge of the chemicals and processes used by this type of business?
 Yes No If yes, please describe:
4. Is the purchase price being paid for the property or the property valuation lower than the fair market value of the property because contamination is known or believed to be present at the property?
 Yes No If yes, please describe:
5. Are you aware of any commonly known or reasonably ascertainable information about the property that would help the environmental professional to identify conditions indicative of releases or threatened releases? For example, do you know the past uses of the property, do you know specific chemicals that are present or were once present at the property, do you know of any spills or chemical releases at the property, or do you know of any environmental cleanups that have taken place at the property?
 Yes No If yes, please describe:
6. Based on your knowledge and experience related to the property, are there any obvious indicators that point to the presence or likely presence of contamination at the property?
 Yes No If yes, please describe:

Completed By:

Signature

Date

10/2/2019

Printed Name

Title

FREDDIE SHIFFER

APPENDIX B

Historical Aerial Photographs



6101 - 6111 Melrose Avenue

6101 - 6111 Melrose Avenue

Los Angeles, CA 90038

Inquiry Number: 5811908.8

October 01, 2019

The EDR Aerial Photo Decade Package



6 Armstrong Road, 4th floor
Shelton, CT 06484
Toll Free: 800.352.0050
www.edrnet.com

EDR Aerial Photo Decade Package

10/01/19

Site Name:

6101 - 6111 Melrose Avenue
6101 - 6111 Melrose Avenue
Los Angeles, CA 90038
EDR Inquiry # 5811908.8

Client Name:

C James and Associates Inc.
PO Box 4832
Oceanside, CA 92052-0000
Contact: Michael Anselmo



Environmental Data Resources, Inc. (EDR) Aerial Photo Decade Package is a screening tool designed to assist environmental professionals in evaluating potential liability on a target property resulting from past activities. EDR's professional researchers provide digitally reproduced historical aerial photographs, and when available, provide one photo per decade.

Search Results:

<u>Year</u>	<u>Scale</u>	<u>Details</u>	<u>Source</u>
2016	1"=500'	Flight Year: 2016	USDA/NAIP
2012	1"=500'	Flight Year: 2012	USDA/NAIP
2009	1"=500'	Flight Year: 2009	USDA/NAIP
2005	1"=500'	Flight Year: 2005	USDA/NAIP
2002	1"=500'	Flight Date: June 10, 2002	USDA
1994	1"=500'	Acquisition Date: May 31, 1994	USGS/DOQQ
1989	1"=500'	Flight Date: August 22, 1989	USDA
1983	1"=500'	Flight Date: November 19, 1983	EDR Proprietary Brewster Pacific
1977	1"=500'	Flight Date: April 25, 1977	EDR Proprietary Brewster Pacific
1970	1"=500'	Flight Date: February 08, 1970	EDR Proprietary Brewster Pacific
1964	1"=500'	Flight Date: July 28, 1964	USGS
1952	1"=500'	Flight Date: April 11, 1952	USDA
1948	1"=500'	Flight Date: July 10, 1948	USGS
1938	1"=500'	Flight Date: May 22, 1938	USDA
1928	1"=500'	Flight Date: January 01, 1928	FAIR

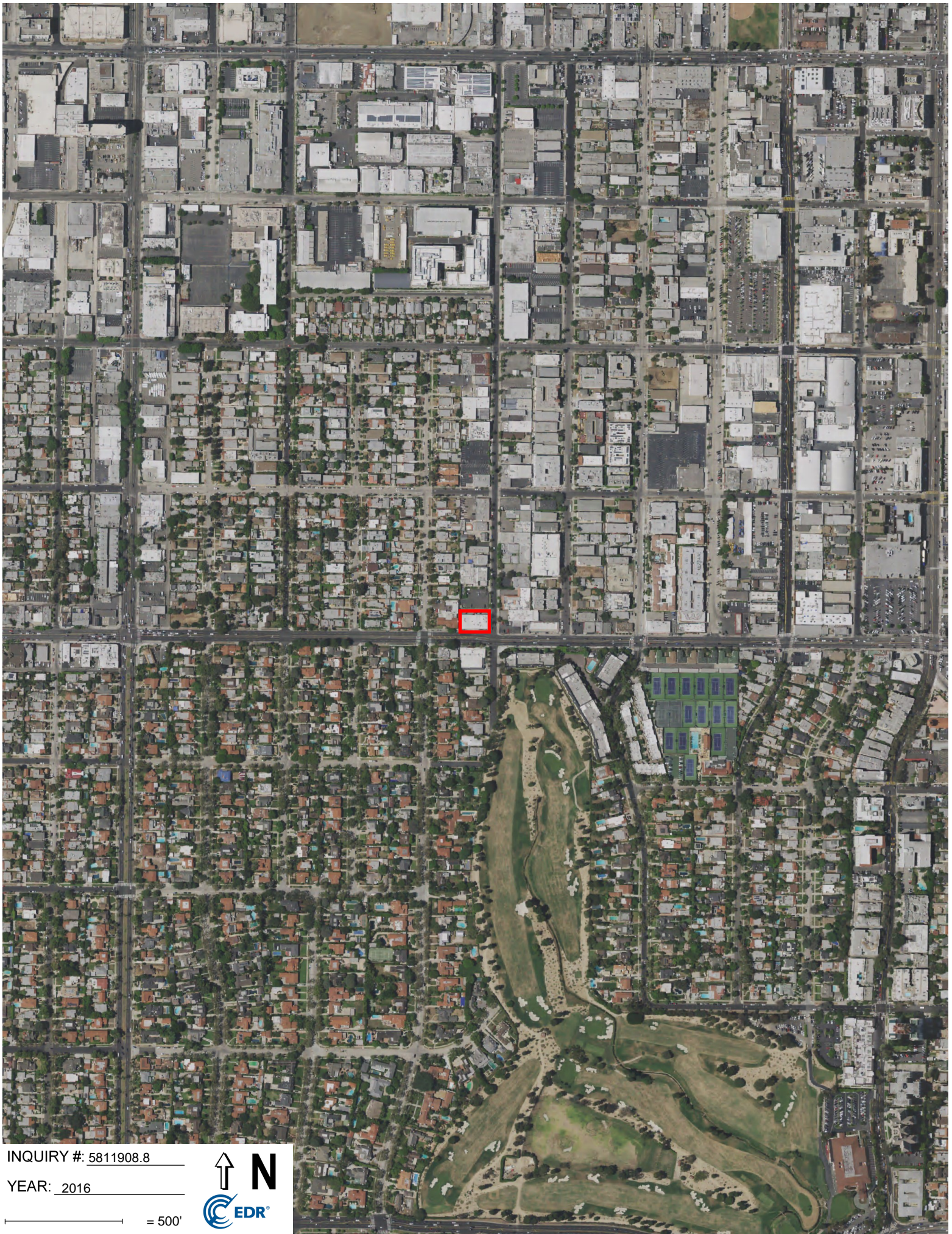
When delivered electronically by EDR, the aerial photo images included with this report are for ONE TIME USE ONLY. Further reproduction of these aerial photo images is prohibited without permission from EDR. For more information contact your EDR Account Executive.

Disclaimer - Copyright and Trademark Notice

This Report contains certain information obtained from a variety of public and other sources reasonably available to Environmental Data Resources, Inc. It cannot be concluded from this Report that coverage information for the target and surrounding properties does not exist from other sources. NO WARRANTY EXPRESSED OR IMPLIED, IS MADE WHATSOEVER IN CONNECTION WITH THIS REPORT. ENVIRONMENTAL DATA RESOURCES, INC. SPECIFICALLY DISCLAIMS THE MAKING OF ANY SUCH WARRANTIES, INCLUDING WITHOUT LIMITATION, MERCHANTABILITY OR FITNESS FOR A PARTICULAR USE OR PURPOSE. ALL RISK IS ASSUMED BY THE USER. IN NO EVENT SHALL ENVIRONMENTAL DATA RESOURCES, INC. BE LIABLE TO ANYONE, WHETHER ARISING OUT OF ERRORS OR OMISSIONS, NEGLIGENCE, ACCIDENT OR ANY OTHER CAUSE, FOR ANY LOSS OF DAMAGE, INCLUDING, WITHOUT LIMITATION, SPECIAL, INCIDENTAL, CONSEQUENTIAL, OR EXEMPLARY DAMAGES. ANY LIABILITY ON THE PART OF ENVIRONMENTAL DATA RESOURCES, INC. IS STRICTLY LIMITED TO A REFUND OF THE AMOUNT PAID FOR THIS REPORT. Purchaser accepts this Report "AS IS". Any analyses, estimates, ratings, environmental risk levels or risk codes provided in this Report are provided for illustrative purposes only, and are not intended to provide, nor should they be interpreted as providing any facts regarding, or prediction or forecast of, any environmental risk for any property. Only a Phase I Environmental Site Assessment performed by an environmental professional can provide information regarding the environmental risk for any property. Additionally, the information provided in this Report is not to be construed as legal advice.

Copyright 2019 by Environmental Data Resources, Inc. All rights reserved. Reproduction in any media or format, in whole or in part, of any report or map of Environmental Data Resources, Inc., or its affiliates, is prohibited without prior written permission.

EDR and its logos (including Sanborn and Sanborn Map) are trademarks of Environmental Data Resources, Inc. or its affiliates. All other trademarks used herein are the property of their respective owners.



INQUIRY #: 5811908.8

YEAR: 2016

— = 500'





INQUIRY #: 5811908.8

YEAR: 2012

— = 500'






INQUIRY #: 5811908.8

YEAR: 2009

— = 500'





INQUIRY #: 5811908.8

YEAR: 2005

— = 500'



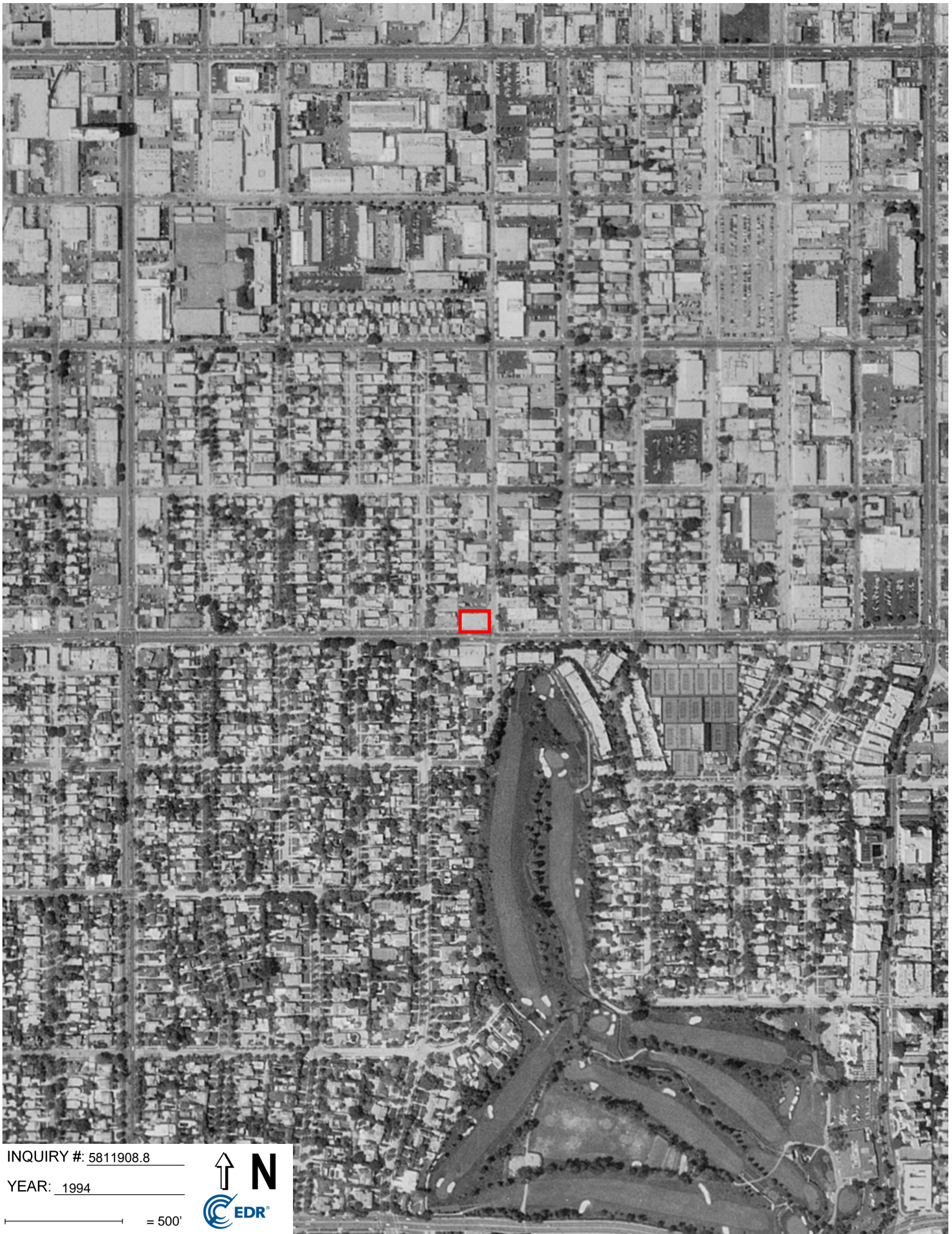


INQUIRY #: 5811908.8

YEAR: 2002

— = 500'



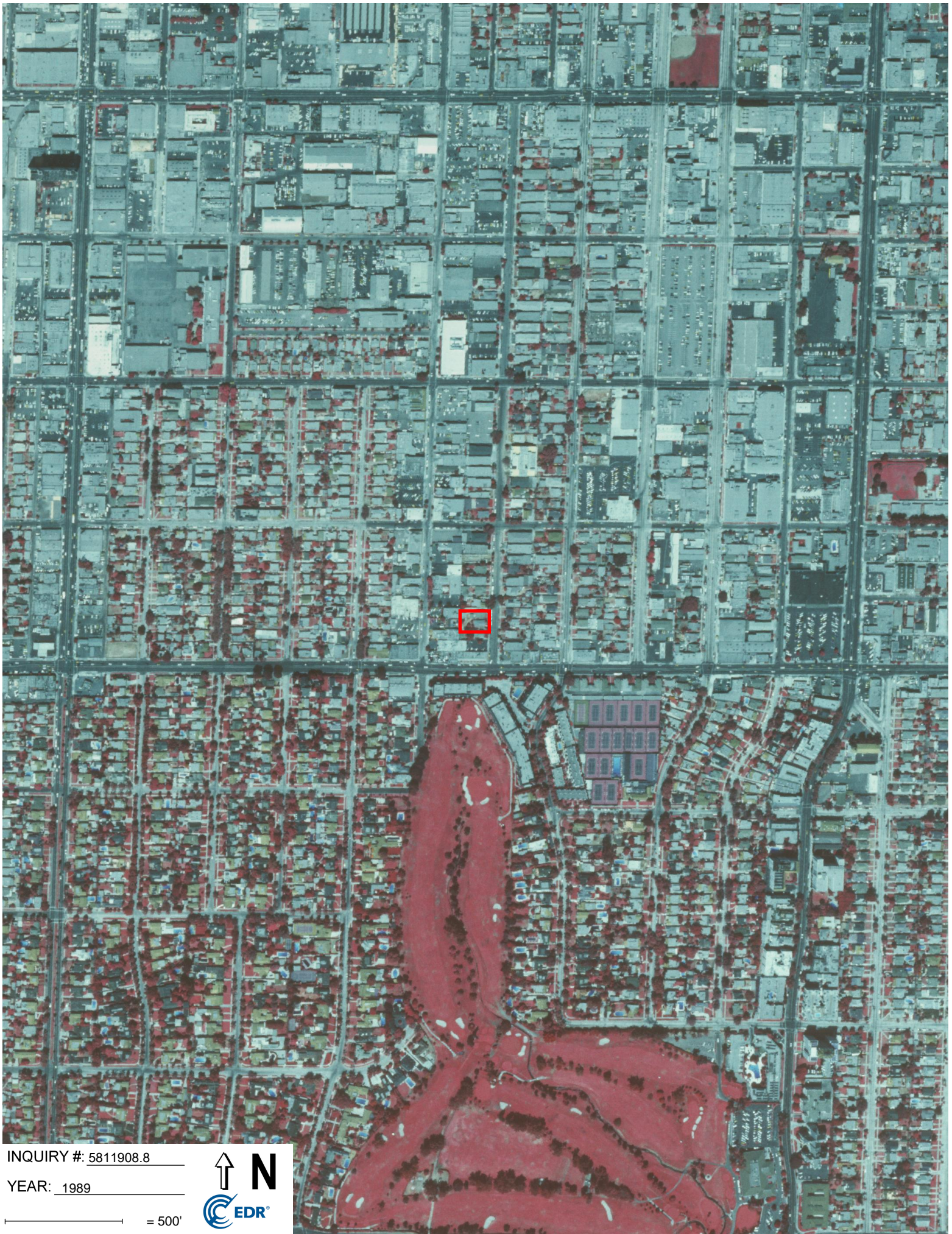


INQUIRY #: 5811908.8

YEAR: 1994

— = 500'





INQUIRY #: 5811908.8

YEAR: 1989

— = 500'





INQUIRY #: 5811908.8

YEAR: 1983

— = 500'






INQUIRY #: 5811908.8

YEAR: 1977

— = 500'





INQUIRY #: 5811908.8

YEAR: 1970

— = 500'





INQUIRY #: 5811908.8

YEAR: 1964

— = 500'






INQUIRY #: 5811908.8

YEAR: 1952

— = 500'






INQUIRY #: 5811908.8

YEAR: 1948

— = 500'





INQUIRY #: 5811908.8

YEAR: 1938

— = 500'





INQUIRY #: 5811908.8

YEAR: 1928

— = 500'



APPENDIX C

Historical City Directory Report

6101 - 6111 Melrose Avenue

6101 - 6111 Melrose Avenue
Los Angeles, CA 90038

Inquiry Number: 5811908.5
October 03, 2019

The EDR-City Directory Abstract

TABLE OF CONTENTS

SECTION

Executive Summary

Findings

City Directory Images

Thank you for your business.
Please contact EDR at 1-800-352-0050
with any questions or comments.

Disclaimer - Copyright and Trademark Notice

This Report contains certain information obtained from a variety of public and other sources reasonably available to Environmental Data Resources, Inc. It cannot be concluded from this Report that coverage information for the target and surrounding properties does not exist from other sources. **NO WARRANTY EXPRESSED OR IMPLIED, IS MADE WHATSOEVER IN CONNECTION WITH THIS REPORT. ENVIRONMENTAL DATA RESOURCES, INC. SPECIFICALLY DISCLAIMS THE MAKING OF ANY SUCH WARRANTIES, INCLUDING WITHOUT LIMITATION, MERCHANTABILITY OR FITNESS FOR A PARTICULAR USE OR PURPOSE. ALL RISK IS ASSUMED BY THE USER. IN NO EVENT SHALL ENVIRONMENTAL DATA RESOURCES, INC. BE LIABLE TO ANYONE, WHETHER ARISING OUT OF ERRORS OR OMISSIONS, NEGLIGENCE, ACCIDENT OR ANY OTHER CAUSE, FOR ANY LOSS OR DAMAGE, INCLUDING, WITHOUT LIMITATION, SPECIAL, INCIDENTAL, CONSEQUENTIAL, OR EXEMPLARY DAMAGES. ANY LIABILITY ON THE PART OF ENVIRONMENTAL DATA RESOURCES, INC. IS STRICTLY LIMITED TO A REFUND OF THE AMOUNT PAID FOR THIS REPORT.** Purchaser accepts this Report "AS IS". Any analyses, estimates, ratings, environmental risk levels or risk codes provided in this Report are provided for illustrative purposes only, and are not intended to provide, nor should they be interpreted as providing any facts regarding, or prediction or forecast of, any environmental risk for any property. Only a Phase I Environmental Site Assessment performed by an environmental professional can provide information regarding the environmental risk for any property. Additionally, the information provided in this Report is not to be construed as legal advice.

Copyright 2017 by Environmental Data Resources, Inc. All rights reserved. Reproduction in any media or format, in whole or in part, of any report or map of Environmental Data Resources, Inc. or its affiliates is prohibited without prior written permission.

EDR and its logos (including Sanborn and Sanborn Map) are trademarks of Environmental Data Resources, Inc. or its affiliates. All other trademarks used herein are the property of their respective owners.

EXECUTIVE SUMMARY

DESCRIPTION

Environmental Data Resources, Inc.'s (EDR) City Directory Abstract is a screening tool designed to assist environmental professionals in evaluating potential liability on a target property resulting from past activities. EDR's City Directory Abstract includes a search and abstract of available city directory data. For each address, the directory lists the name of the corresponding occupant at five year intervals.

Business directories including city, cross reference and telephone directories were reviewed, if available, at approximately five year intervals for the years spanning 1920 through 2006. This report compiles information gathered in this review by geocoding the latitude and longitude of properties identified and gathering information about properties within 660 feet of the target property.

A summary of the information obtained is provided in the text of this report.

RECORD SOURCES

EDR's Digital Archive combines historical directory listings from sources such as Cole Information and Dun & Bradstreet. These standard sources of property information complement and enhance each other to provide a more comprehensive report.

EDR is licensed to reproduce certain City Directory works by the copyright holders of those works. The purchaser of this EDR City Directory Report may include it in report(s) delivered to a customer. Reproduction of City Directories without permission of the publisher or licensed vendor may be a violation of copyright.

Data by

infoUSA[®]

Copyright©2008
All Rights Reserved

RESEARCH SUMMARY

The following research sources were consulted in the preparation of this report. An "X" indicates where information was identified in the source and provided in this report.

<u>Year</u>	<u>Source</u>	<u>TP</u>	<u>Adjoining</u>	<u>Text Abstract</u>	<u>Source Image</u>
2006	Haines Company, Inc.	-	X	X	-
	Haines Company, Inc.	X	X	X	-
2004	Haines Company	-	-	-	-
2003	Haines & Company	-	-	-	-
2001	Haines & Company, Inc.	-	-	-	-
2000	Haines & Company	-	X	X	-
	Haines & Company	X	X	X	-
1999	Haines Company	-	-	-	-
1996	GTE	-	-	-	-
1995	Pacific Bell	-	X	X	-
1992	PACIFIC BELL WHITE PAGES	-	-	-	-
1991	Pacific Bell	-	X	X	-

EXECUTIVE SUMMARY

<u>Year</u>	<u>Source</u>	<u>TP</u>	<u>Adjoining</u>	<u>Text Abstract</u>	<u>Source Image</u>
1990	Pacific Bell	-	X	X	-
	Pacific Bell	X	X	X	-
1986	Pacific Bell	-	X	X	-
	Pacific Bell	X	X	X	-
1985	Pacific Bell	-	X	X	-
1981	Pacific Telephone	-	X	X	-
	Pacific Telephone	X	X	X	-
1980	Pacific Telephone	-	X	X	-
1976	Pacific Telephone	-	X	X	-
	Pacific Telephone	X	X	X	-
1975	Pacific Telephone	-	X	X	-
1972	R. L. Polk & Co.	-	-	-	-
1971	Pacific Telephone	-	X	X	-
1970	Pacific Telephone	-	X	X	-
1969	Pacific Telephone	-	-	-	-
1967	Pacific Telephone	-	X	X	-
1966	Pacific Telephone	-	-	-	-
1965	Pacific Telephone	-	X	X	-
	Pacific Telephone	X	X	X	-
1964	Pacific Telephone	-	-	-	-
1963	Pacific Telephone	-	-	-	-
1962	Pacific Telephone	-	X	X	-
1961	R. L. Polk & Co.	-	-	-	-
1960	Pacific Telephone	-	X	X	-
1958	Pacific Telephone	-	X	X	-
	Pacific Telephone	X	X	X	-
1957	Pacific Telephone	-	X	X	-
1956	Pacific Telephone	-	-	-	-
1955	R. L. Polk & Co.	-	-	-	-
1954	R. L. Polk & Co.	-	X	X	-
1952	Los Angeles Directory Co.	-	-	-	-
1951	Pacific Telephone & Telegraph Co.	-	X	X	-
	Pacific Telephone & Telegraph Co.	X	X	X	-
1950	Pacific Telephone	-	X	X	-
1949	Los Angeles Directory Co.	-	-	-	-
1948	Los Angeles Directory Co.	-	-	-	-
1947	Pacific Directory Co.	-	-	-	-
1946	Southern California Telephone Co	-	-	-	-
1945	The Glendale Directory Co.	-	-	-	-
1944	R. L. Polk & Co.	-	-	-	-
1942	Los Angeles Directory Co.	-	X	X	-
	Los Angeles Directory Co.	X	X	X	-

EXECUTIVE SUMMARY

<u>Year</u>	<u>Source</u>	<u>TP</u>	<u>Adjoining</u>	<u>Text Abstract</u>	<u>Source Image</u>
1940	Los Angeles Directory Co.	-	-	-	-
1939	Los Angeles Directory Co.	-	-	-	-
1938	Los Angeles Directory Company Publishers	-	-	-	-
1937	Los Angeles Directory Co.	-	X	X	-
	Los Angeles Directory Co.	X	X	X	-
1936	Los Angeles Directory Co.	-	-	-	-
1935	Los Angeles Directory Co.	-	-	-	-
1934	Los Angeles Directory Co.	-	-	-	-
1933	Los Angeles Directory Co.	-	X	X	-
	Los Angeles Directory Co.	X	X	X	-
1932	Los Angeles Directory Co.	-	-	-	-
1931	Los Angeles Directory Company Publishers	-	-	-	-
1930	Los Angeles Directory Co.	-	-	-	-
1929	Los Angeles Directory Co.	-	X	X	-
1928	Los Angeles Directory Co.	-	-	-	-
1927	Los Angeles Directory Co.	-	-	-	-
1926	Los Angeles Directory Co.	-	-	-	-
1925	Los Angeles Directory Co.	-	-	-	-
1924	Los Angeles Directory Co.	-	X	X	-
1923	Los Angeles Directory Co.	-	-	-	-
1921	Los Angeles Directory Co.	-	-	-	-
1920	Los Angeles Directory Co.	-	-	-	-

FINDINGS

TARGET PROPERTY INFORMATION

ADDRESS

6101 - 6111 Melrose Avenue
Los Angeles, CA 90038

FINDINGS DETAIL

Target Property research detail.

MELROSE AVE

6101 MELROSE AVE

<u>Year</u>	<u>Uses</u>	<u>Source</u>
2006	MELROSE	Haines Company, Inc.
	XIOMARAON	Haines Company, Inc.
2000	FIG FURNITURE	Haines & Company
1990	LAWLOR JOHN PHOTOGRAPHY	Pacific Bell
	LAWLOR ON LOCATION INC	Pacific Bell
	STUDIO 61	Pacific Bell
1986	LAWLOR JOHN PHOTOGRAPHY	Pacific Bell
	PURCILLY MICHAEL	Pacific Bell
	STUDIO 61	Pacific Bell
1981	IRENA S PRS	Pacific Telephone
	L A LIGHTS	Pacific Telephone
	LOGAN DESIGN GROUP OFC LA	Pacific Telephone
	PHOTOGRAPHIC RENTAL SERVICE	Pacific Telephone
	PRS	Pacific Telephone
1976	Bartell Geo Illustration	Pacific Telephone
	Big Apple The	Pacific Telephone
	Blanchard Bob	Pacific Telephone
	Bloom Hal	Pacific Telephone
	Mikkelson R J	Pacific Telephone
	Nelson Craig	Pacific Telephone
	Robertshaw Jane	Pacific Telephone
	Shoji Graphics	Pacific Telephone
	Teraishi Shoji Shoji Graphics	Pacific Telephone
	THE BLG APPLE	Pacific Telephone
	Yamada Anthony	Pacific Telephone
1965	ADAMS ADVERTISING ART	Pacific Telephone

FINDINGS

<u>Year</u>	<u>Uses</u>	<u>Source</u>
1951	Melrse Academy Pharmacy	Pacific Telephone & Telegraph Co.
1942	BLOCK Leon Florence F drugs	Los Angeles Directory Co.
1937	Davalle John P drugs	Los Angeles Directory Co.
	SPRAGUE Frank H restr	Los Angeles Directory Co.
1933	Davalle John P drugs	Los Angeles Directory Co.

6103 MELROSE AVE

<u>Year</u>	<u>Uses</u>	<u>Source</u>
2000	WALWORTH J	Haines & Company
1981	SPIRITS OF THE WORLD	Pacific Telephone
1976	Spirits Of The World	Pacific Telephone
1942	Dake Johanet Advertising Agency F W Johanet pres	Los Angeles Directory Co.
1937	SNOW Wm H sound recording equip	Los Angeles Directory Co.
1933	Bardwil Said S clo clnr	Los Angeles Directory Co.

6105 MELROSE AVE

<u>Year</u>	<u>Uses</u>	<u>Source</u>
2006	DAXSTUDIO	Haines Company, Inc.
2000	XXXX	Haines & Company
1990	ANGELIL-GRAHAM ARCHITECTS	Pacific Bell
1986	INGRID	Pacific Bell
1981	WONG FRANK G	Pacific Telephone
1976	Wong Frank G	Pacific Telephone
1951	Melrse Wong Frank G r	Pacific Telephone & Telegraph Co.
1942	DAVIS Geo clo clnr	Los Angeles Directory Co.
	Footsure Co Inc F C Brewer Pres J W Johanet sec tress	Los Angeles Directory Co.
1937	Edelman Saml Theresa tailor	Los Angeles Directory Co.
1933	Armstrong Cath S notions	Los Angeles Directory Co.

6107 MELROSE AVE

<u>Year</u>	<u>Uses</u>	<u>Source</u>
2006	DIG FIND	Haines Company, Inc.
2000	OFF THE RACK DRESS	Haines & Company
1990	RETAIL SLUT	Pacific Bell
1986	BRANDYN B CLOTHES	Pacific Bell
1981	MILLER PHILLIP	Pacific Telephone
	WRONG END THE	Pacific Telephone
1951	Melrse Allied Mail Serv warehouse	Pacific Telephone & Telegraph Co.

FINDINGS

<u>Year</u>	<u>Uses</u>	<u>Source</u>
1942	Nourishine Sales Co Mauro Herrera pres Eleanor Hossfield sec Mrs Maria Petter treas	Los Angeles Directory Co.
1937	Saunders Frank B plmbr	Los Angeles Directory Co.
1933	BAKER Harriet wid Edw beauty shop	Los Angeles Directory Co.

6109 MELROSE AVE

<u>Year</u>	<u>Uses</u>	<u>Source</u>
2006	KOAN	Haines Company, Inc.
2000	KOAN	Haines & Company
1990	MONSTER	Pacific Bell
1986	ACCLA REFRIGTR AM-PM APPLIANCE INC	Pacific Bell Pacific Bell
1942	REILLY Thos R barber	Los Angeles Directory Co.
1937	HENNINGER Wilbur M barber	Los Angeles Directory Co.
1933	HENNINGER Cecile Mrs clk HENNINGER Wilbur M Cecile barber	Los Angeles Directory Co. Los Angeles Directory Co.

6111 MELROSE AVE

<u>Year</u>	<u>Uses</u>	<u>Source</u>
2000	XXXX	Haines & Company
1990	JET RAGS	Pacific Bell
1981	BELLA GALLERIES BELLA STATEWIDE MOVING & STORAGE	Pacific Telephone Pacific Telephone
1976	Halder Fred Co Imports	Pacific Telephone Pacific Telephone
1958	June Melrose Mkt Melrose June Mkt	Pacific Telephone Pacific Telephone
1951	Melrse June Melrose Mkt Melrse Melrose June Mkt	Pacific Telephone & Telegraph Co. Pacific Telephone & Telegraph Co.
1942	Dierksen Wm meats Kodish Miriam Mrs gro	Los Angeles Directory Co. Los Angeles Directory Co.
1933	Isenberg Wm H G Louise gro	Los Angeles Directory Co.

FINDINGS

ADJOINING PROPERTY DETAIL

The following Adjoining Property addresses were researched for this report. Detailed findings are provided for each address.

CHEROKEE AVE

626 CHEROKEE AVE

<u>Year</u>	<u>Uses</u>	<u>Source</u>
2000	KOEGEL Paul	Haines & Company
1986	MALLOY WM P	Pacific Bell
1981	MALLOY WM P	Pacific Telephone
1976	Malloy Wm P	Pacific Telephone
1951	N Cherokee Av Ross Lorena M r	Pacific Telephone & Telegraph Co.
1942	DUNLAP Josephine dresses	Los Angeles Directory Co.
	WEBBER Lids A wid L A	Los Angeles Directory Co.
1937	Ross Lorena M Mrs tchr City Sch	Los Angeles Directory Co.
1933	WEBER Lida wid L A	Los Angeles Directory Co.
	ROSS Fred W Lorena M adv L A Times	Los Angeles Directory Co.
1929	NESBITT Fred F bkpr ST & S Bank	Los Angeles Directory Co.
	Bailliff Jas I acct ST & S Bank	Los Angeles Directory Co.
	NESBITT Eliz wid Andw	Los Angeles Directory Co.

627 CHEROKEE AVE

<u>Year</u>	<u>Uses</u>	<u>Source</u>
2000	FREED Joanne	Haines & Company
	MENDELSON Richard C	Haines & Company
1990	FREED JOANNE	Pacific Bell
	MENDELSON RICHARD C	Pacific Bell
1986	FREED JOANNE	Pacific Bell
1967	Raymond S R	Pacific Telephone
1962	Raymond S R	Pacific Telephone
1958	Raymond S R	Pacific Telephone
1951	Cherokee Av Raymond S R r	Pacific Telephone & Telegraph Co.
1942	RAYMOND Samuel R Barbara M	Los Angeles Directory Co.
	Akin Helen V nurse	Los Angeles Directory Co.
1929	Nigg Peter J Rose drftsmn	Los Angeles Directory Co.

FINDINGS

630 CHEROKEE AVE

<u>Year</u>	<u>Uses</u>	<u>Source</u>
2000	EVANS J Gregg	Haines & Company
1990	EVANS GREGG	Pacific Bell
	EVANS J GREGG	Pacific Bell
1986	EVANS GREGG	Pacific Bell
	EVANS J GREGG	Pacific Bell
1981	COMEGYS LEONARD	Pacific Telephone
	EVANS GREGG	Pacific Telephone
	EVANS J GREGG	Pacific Telephone
1976	Comegys Leonard	Pacific Telephone
	Evans Gregg	Pacific Telephone
	Evans J Gregg	Pacific Telephone
1951	N Cherokee Av Glantz Leib Cantor r	Pacific Telephone & Telegraph Co.
1942	Holdridge Annette Mrs bskpr	Los Angeles Directory Co.
	LAWSON Sperry W Ivie M	Los Angeles Directory Co.
1933	JAMISON Roscoe C Lillian	Los Angeles Directory Co.
1929	BROWN Nellie S	Los Angeles Directory Co.

631 CHEROKEE AVE

<u>Year</u>	<u>Uses</u>	<u>Source</u>
2000	HUGGINS John	Haines & Company

634 CHEROKEE AVE

<u>Year</u>	<u>Uses</u>	<u>Source</u>
2000	ALLEN Neal	Haines & Company
1986	SWEENEY MARTIN L	Pacific Bell
	GOLDSTONE DEENA A	Pacific Bell
1981	ALLEN WILLIS	Pacific Telephone
1976	Allen Willis	Pacific Telephone
1942	ALLEN Willie Dorothy	Los Angeles Directory Co.
1937	Blanchard Dick serv sta atdt	Los Angeles Directory Co.
1933	PHILLIPS G Earle Margt dept mgr Barker Bros	Los Angeles Directory Co.
1929	PHILLIPS Geo E Ella M mech eng	Los Angeles Directory Co.

635 CHEROKEE AVE

<u>Year</u>	<u>Uses</u>	<u>Source</u>
2000	WACHTENHEIM Steve	Haines & Company
1990	WACHTENHEIM STEVE	Pacific Bell
1951	N Cherokee Av Bergon M J Mrs r	Pacific Telephone & Telegraph Co.

FINDINGS

<u>Year</u>	<u>Uses</u>	<u>Source</u>
1937	BERGON Marie J wid Frank	Los Angeles Directory Co.
	BERGON Marguerite sten	Los Angeles Directory Co.
	BERGON Lawrence J appraiser Bank of Am	Los Angeles Directory Co.
1933	BERGON Marie J wid Frank	Los Angeles Directory Co.
	BERGON Marguerite sten	Los Angeles Directory Co.
	BERGON Laurent J appraiser Bank of Am	Los Angeles Directory Co.
1929	BERGON Marie G wid Frank	Los Angeles Directory Co.
	BERGON Lawrence J appraiser Bank of Italy	Los Angeles Directory Co.

638 CHEROKEE AVE

<u>Year</u>	<u>Uses</u>	<u>Source</u>
2000	LEVINE Lawrence	Haines & Company
1990	KATZ HOWARD & ALISA	Pacific Bell
1986	KATZ HOWARD & ALISA	Pacific Bell
1981	SPRINKEL CLARA W	Pacific Telephone
1976	Sprinkel Clara W	Pacific Telephone
1951	N Cherokee Av Sprinkel W Reed r	Pacific Telephone & Telegraph Co.
1942	JOHNSON Willie Mrs maid	Los Angeles Directory Co.
	SPRINKEL FLORENCE W V Pres Treas Vernon Paving Co	Los Angeles Directory Co.
	SPRINKEL W REED Florence W Pres Vernon Paving Co	Los Angeles Directory Co.

639 CHEROKEE AVE

<u>Year</u>	<u>Uses</u>	<u>Source</u>
1986	BREMAN JACOB	Pacific Bell
1981	BREMAN JACOB	Pacific Telephone
1976	Brenman Jacob	Pacific Telephone
1951	N Cherokee Av Coulson Earl S r	Pacific Telephone & Telegraph Co.
1942	Dallons Suzanne Mrs varns	Los Angeles Directory Co.
	Dallons John F Ethel L Dallons Laboratories	Los Angeles Directory Co.
1937	BURGESS Wm G cash Firestone Tire & Rubber Co	Los Angeles Directory Co.
	Kent Frankie M Mrs	Los Angeles Directory Co.
1929	PAYNE Lawton M claims inspr	Los Angeles Directory Co.
	PAYNE Robt E Ethel dentist	Los Angeles Directory Co.
	PAYNE Robt E jr slsmn	Los Angeles Directory Co.

FINDINGS

644 CHEROKEE AVE

<u>Year</u>	<u>Uses</u>	<u>Source</u>
2000	XXXX	Haines & Company
1981	DI ROSARIO D D	Pacific Telephone
	DI ROSARIO DEAN	Pacific Telephone
	DI ROSARIO RACHEL	Pacific Telephone
1976	Di Rosario Rachel	Pacific Telephone
	Di Rosario Dan	Pacific Telephone
1942	Brohman Frank mech	Los Angeles Directory Co.
	Lloyd J E Muriel C bldg contr	Los Angeles Directory Co.
1937	ROOSENTHAL T W	Los Angeles Directory Co.
1933	SMITH Mary G wid B	Los Angeles Directory Co.
1929	SMITH Bim Mary G phys	Los Angeles Directory Co.

702 CHEROKEE AVE

<u>Year</u>	<u>Uses</u>	<u>Source</u>
2000	XXXX	Haines & Company

703 CHEROKEE AVE

<u>Year</u>	<u>Uses</u>	<u>Source</u>
2000	ELTANAL Rodna	Haines & Company

711 CHEROKEE AVE

<u>Year</u>	<u>Uses</u>	<u>Source</u>
2000	CHIU Ren	Haines & Company
1990	BELASCO D	Pacific Bell
1976	Batt M	Pacific Telephone
1951	N Cherokee Av Keyes John T r	Pacific Telephone & Telegraph Co.
1942	KEYES John T Cora M pntr	Los Angeles Directory Co.
	KEYES John C chemist	Los Angeles Directory Co.
1933	Geyes John T Cora pntr	Los Angeles Directory Co.
1929	Duffield Mary E	Los Angeles Directory Co.
	Duffield Kathleen	Los Angeles Directory Co.

712 CHEROKEE AVE

<u>Year</u>	<u>Uses</u>	<u>Source</u>
2000	KAWBUADEE Sooritom	Haines & Company
1990	VIRIYA PINIT	Pacific Bell
1981	TANGNAVARAD VIRAS	Pacific Telephone
1976	Smith Calman B	Pacific Telephone
1951	N Cherokee Scanland Cora B r	Pacific Telephone & Telegraph Co.

FINDINGS

<u>Year</u>	<u>Uses</u>	<u>Source</u>
1951	N Cherokee Av Willoughby Winifred r	Pacific Telephone & Telegraph Co.
	N Cherokee Rendleman Mary E r	Pacific Telephone & Telegraph Co.
1942	SAMUELSON Delwin M Florence	Los Angeles Directory Co.
1937	SAMUELSON Donn M	Los Angeles Directory Co.
	SAMUELSON Delwin M Florence div plant supvr SCTCo	Los Angeles Directory Co.
1933	SAMUELSON Delwin M Florence	Los Angeles Directory Co.
1929	SAMUELSON Delwin M Florence supvr SCT Co h	Los Angeles Directory Co.
	SAMUELSON Glenn P clk r	Los Angeles Directory Co.

715 CHEROKEE AVE

<u>Year</u>	<u>Uses</u>	<u>Source</u>
2000	XXXX	Haines & Company
1986	PETROZZI PETER R	Pacific Bell
1981	PETROZZI PETER R	Pacific Telephone
1951	N Cherokee Av Levin Minnie r	Pacific Telephone & Telegraph Co.
1942	Pinkney Andw W	Los Angeles Directory Co.
	Pinkney Genovieve cash Motor Discount Co	Los Angeles Directory Co.
	Pinkney Margt E tel opr	Los Angeles Directory Co.
1933	BENNETT Lora A wid S D	Los Angeles Directory Co.
1929	WOOD Ida H wid O o r	Los Angeles Directory Co.
	WOOD Emma L tchr City Sch h	Los Angeles Directory Co.
	BENNETT Lora wid S P	Los Angeles Directory Co.
1924	WOOD Ida H Mrs r	Los Angeles Directory Co.
	BENNETT Lora A Mrs milliner h	Los Angeles Directory Co.
	WOOD Emma L tchr h	Los Angeles Directory Co.

716 CHEROKEE AVE

<u>Year</u>	<u>Uses</u>	<u>Source</u>
2000	BENJAMIN Zabari	Haines & Company
	CAMPBELL P	Haines & Company
1981	SULLIVAN JOHN G	Pacific Telephone
1976	Sullivan John G	Pacific Telephone
1951	N Cherokee Av Sullivan John G r	Pacific Telephone & Telegraph Co.
1942	SULLIVAN John G Florence mach	Los Angeles Directory Co.
1933	SULLIVAN John G Florence slsmn	Los Angeles Directory Co.
1929	Drews Virginia	Los Angeles Directory Co.

FINDINGS

717 CHEROKEE AVE

<u>Year</u>	<u>Uses</u>	<u>Source</u>
2000	CAMMAROTA Fortuna	Haines & Company
1990	CAMMAROTA FORTUNA	Pacific Bell
1986	CAMMAROTA FORTUNA	Pacific Bell
1981	CAMMAROTA FORTUNA	Pacific Telephone
1951	N Cherokee Av Hollywd Salvage Co	Pacific Telephone & Telegraph Co.
	N Cherokee Av Finnerman Albert r	Pacific Telephone & Telegraph Co.
1942	Prest Elw R Marie	Los Angeles Directory Co.
	De Vany Geo clk	Los Angeles Directory Co.
	De Vany Eug studiowkr	Los Angeles Directory Co.
1933	DOHERTY Wm J Matie slsmn	Los Angeles Directory Co.
1929	Laubenheim B L	Los Angeles Directory Co.
1924	Young Margt r	Los Angeles Directory Co.
	YOUNG Cora B wid A L h	Los Angeles Directory Co.
	DARLING Helen r	Los Angeles Directory Co.

722 CHEROKEE AVE

<u>Year</u>	<u>Uses</u>	<u>Source</u>
2000	BOGHOSSIAN Richard	Haines & Company
1986	BOGHOSSIAN HRACHIA	Pacific Bell
1981	BOGHOSSIAN HRACHIA	Pacific Telephone
1976	Beach Glenna O	Pacific Telephone
1951	N Cherokee Av Beach Clayton J r	Pacific Telephone & Telegraph Co.
1942	BEACH Clayton J Glenna O swchmn SCT Co	Los Angeles Directory Co.
1933	BEACH Roy H gdnr	Los Angeles Directory Co.
	BEACH Clayton J Glenna tel repr	Los Angeles Directory Co.
1929	BEACH Clayton J Glenna electn	Los Angeles Directory Co.
1924	BEACH Clayton J h	Los Angeles Directory Co.

723 CHEROKEE AVE

<u>Year</u>	<u>Uses</u>	<u>Source</u>
2000	PANOS Tom	Haines & Company
1990	PANOS TOM	Pacific Bell
1986	PANOS TOM	Pacific Bell
1981	PANOS TOM	Pacific Telephone
1976	Panos Tom	Pacific Telephone
1951	Cherokee Av Brookes Albert r	Pacific Telephone & Telegraph Co.
1942	Schaub Effie wid E J	Los Angeles Directory Co.

FINDINGS

<u>Year</u>	<u>Uses</u>	<u>Source</u>
1942	BROOKES Albt Louise D film techn	Los Angeles Directory Co.
1933	Bashor Horace A Gladice osteo	Los Angeles Directory Co.
1929	Bashor Horace A Glaydice Osteo	Los Angeles Directory Co.

726 CHEROKEE AVE

<u>Year</u>	<u>Uses</u>	<u>Source</u>
2000	SOBOL V	Haines & Company
1990	SOBOL BORIS	Pacific Bell
1986	SOBOL BORIS	Pacific Bell
1981	SOBOL BORIS	Pacific Telephone
1976	Sobol Boris	Pacific Telephone
1942	Rivis Luis A lab	Los Angeles Directory Co.
	Swift Basil J writer	Los Angeles Directory Co.
1933	NORDEN Eug G acct	Los Angeles Directory Co.
	NORDEN Maude Mrs	Los Angeles Directory Co.
1929	JENSEN John gdnr	Los Angeles Directory Co.
	NORDEN Maude Mrs	Los Angeles Directory Co.
	NORDEN Eug lab	Los Angeles Directory Co.
1924	NORDEN John H rest h	Los Angeles Directory Co.

727 CHEROKEE AVE

<u>Year</u>	<u>Uses</u>	<u>Source</u>
2000	HUGHES Rebecca	Haines & Company
	KRAMER Judith	Haines & Company
1986	NICOLOFF CHAS	Pacific Bell
1981	NICOLOFF CHAS	Pacific Telephone
1976	Nicoloff Chas	Pacific Telephone
1951	N Cherokee Av Tuttle A C Mrs r	Pacific Telephone & Telegraph Co.
1933	Tuttle A Clark Edna hdw	Los Angeles Directory Co.
1924	LARSEN H P bldr h	Los Angeles Directory Co.

732 CHEROKEE AVE

<u>Year</u>	<u>Uses</u>	<u>Source</u>
2000	BERBERIAN Zohrab	Haines & Company
	KHARE Samir	Haines & Company
	SCHECHTER Josh	Haines & Company
	SCHECHTER Joshua	Haines & Company
1990	GASPERIK DAVID	Pacific Bell
	BROOKS GASPERIK	Pacific Bell

FINDINGS

<u>Year</u>	<u>Uses</u>	<u>Source</u>
1951	N Cherokee Av Salomon Al r	Pacific Telephone & Telegraph Co.
1942	GREENE Wm E Eliz M buyer Julius Shutts	Los Angeles Directory Co.
1933	Gunn Claude inspr Bureau of St Lighting	Los Angeles Directory Co.
	Fred Jos C Caroline clk	Los Angeles Directory Co.
1929	BURNS Jas E cattle buyer	Los Angeles Directory Co.

733 CHEROKEE AVE

<u>Year</u>	<u>Uses</u>	<u>Source</u>
2000	MOGUL Wendy	Haines & Company
	MUNOZ Edward A	Haines & Company
	ROUSSEAUX Yves	Haines & Company

736 CHEROKEE AVE

<u>Year</u>	<u>Uses</u>	<u>Source</u>
2000	FULLER James B	Haines & Company
	BERBERIAN Zohrab	Haines & Company
1990	BERBERIAN YESHISAPET	Pacific Bell
1986	BERBERIAN YESHISAPET	Pacific Bell
1981	BERBERIAN YESHISAPET	Pacific Telephone
1976	Anderson Elm E	Pacific Telephone
1942	ANDERSON Glenn E Ellen slsmn	Los Angeles Directory Co.
1937	ANDERSON Betty J sten	Los Angeles Directory Co.
1929	ANDERSON Glena Ellen slsmn	Los Angeles Directory Co.

737 CHEROKEE AVE

<u>Year</u>	<u>Uses</u>	<u>Source</u>
2000	BERBERIAN Zohrab	Haines & Company

742 CHEROKEE AVE

<u>Year</u>	<u>Uses</u>	<u>Source</u>
2000	MATTHEWS Bryan	Haines & Company

743 CHEROKEE AVE

<u>Year</u>	<u>Uses</u>	<u>Source</u>
2000	CANCELLI Paul	Haines & Company
	CANCELLI Paul J	Haines & Company
	CHEN M	Haines & Company
1990	CANCELLI PAUL J	Pacific Bell
	CHEN M	Pacific Bell

FINDINGS

<u>Year</u>	<u>Uses</u>	<u>Source</u>
1986	READING CLINIC THE	Pacific Bell
1981	LIVINGSTON WM	Pacific Telephone
1976	Livingston Wm	Pacific Telephone
1951	N Cherokee Livingston Wm r	Pacific Telephone & Telegraph Co.
1942	WAY Henrietta tchr Pub Sch	Los Angeles Directory Co.
	WAY Eliz C underwriter ALI Co	Los Angeles Directory Co.
1933	Way Henrietta tchr City Schs	Los Angeles Directory Co.
1929	Way Eliz C underwriter Aetna Life Ins Co h	Los Angeles Directory Co.
1924	Way Henrietta tchr r	Los Angeles Directory Co.
	Way Wm W h	Los Angeles Directory Co.

746 CHEROKEE AVE

<u>Year</u>	<u>Uses</u>	<u>Source</u>
2000	BERBERIAN Zohrab	Haines & Company

747 CHEROKEE AVE

<u>Year</u>	<u>Uses</u>	<u>Source</u>
2000	GASCHE Shen	Haines & Company
1990	GANNON GREGG	Pacific Bell
1986	GANNON GREGG	Pacific Bell
1976	Bourlard Micheal	Pacific Telephone
1942	Gehl Albt D Lydia M slsmn	Los Angeles Directory Co.
1937	SCHMITZ Richd M prsmn Western Press	Los Angeles Directory Co.
	SCHMITZ Rudolph W Virginia Western Press	Los Angeles Directory Co.
	SCHMITZ Wm R	Los Angeles Directory Co.

752 CHEROKEE AVE

<u>Year</u>	<u>Uses</u>	<u>Source</u>
2000	CRUMMER Pat	Haines & Company
1990	RAWSKI ROBT J JR	Pacific Bell
1986	RAWSKI ROBT J JR	Pacific Bell
1981	ADELSTEIN HYMAN	Pacific Telephone
1976	Adelstein Hyman	Pacific Telephone
1967	Adelstein Hyman	Pacific Telephone
1962	Adelstein Hyman	Pacific Telephone
1958	Adelstein Hyman	Pacific Telephone
1951	Cherokee Av Adelstein Hyman r	Pacific Telephone & Telegraph Co.
1937	Woodland Wm J Amada	Los Angeles Directory Co.

FINDINGS

<u>Year</u>	<u>Uses</u>	<u>Source</u>
1933	GARD Ramona L clk	Los Angeles Directory Co.
	Gard Arline B sten	Los Angeles Directory Co.
1929	Deutsch Max Rose	Los Angeles Directory Co.

753 CHEROKEE AVE

<u>Year</u>	<u>Uses</u>	<u>Source</u>
2000	PACIONE Matthew F	Haines & Company
1990	KORE OLGA	Pacific Bell
	BROWN RONALD	Pacific Bell
1986	KORN OLGA	Pacific Bell
1976	Korn Lewis	Pacific Telephone
1951	N Cherokee Av Thomson Jas S r	Pacific Telephone & Telegraph Co.
1942	TEMPLE O J	Los Angeles Directory Co.
1924	Baber Helen D steno r	Los Angeles Directory Co.
	h	Los Angeles Directory Co.

758 CHEROKEE AVE

<u>Year</u>	<u>Uses</u>	<u>Source</u>
2000	OUZOUNIAN Karnig	Haines & Company
1976	Ouzounian Karnig	Pacific Telephone
1951	N Cherokee Av Michea Norman r	Pacific Telephone & Telegraph Co.
1942	Mc Dermont Gilbert R Dorothy regional mgr Universal Credit Co	Los Angeles Directory Co.
	Patchin Blanche C wid C H	Los Angeles Directory Co.
1937	CHASE Salmon P driver	Los Angeles Directory Co.
1929	CHASE Sol P Elsie slsmn	Los Angeles Directory Co.

759 CHEROKEE AVE

<u>Year</u>	<u>Uses</u>	<u>Source</u>
2000	BRAUN Wolfgang	Haines & Company

CLINTON

6173 CLINTON

<u>Year</u>	<u>Uses</u>	<u>Source</u>
1990	MCWHORTER RICHARD F	Pacific Bell
	MCWHORTER RICHARD	Pacific Bell
1986	MCWHORTER RICHARD F	Pacific Bell
	MCWHORTER RICHARD	Pacific Bell
1981	MCWHORTER RICHARD F	Pacific Telephone

FINDINGS

<u>Year</u>	<u>Uses</u>	<u>Source</u>
1981	MCWHORTER RICHARD	Pacific Telephone
1971	Yamshon Leonard J MD Inc	Pacific Telephone
	Res	Pacific Telephone
1967	Yamshon Leonard J MD	Pacific Telephone
	Res	Pacific Telephone
1962	Res	Pacific Telephone
	Yamshon Leonard J MD	Pacific Telephone

CLINTON ST

6173 CLINTON ST

<u>Year</u>	<u>Uses</u>	<u>Source</u>
2006	Richard F	Haines Company, Inc.
	MCWHORTER	Haines Company, Inc.
	Richard	Haines Company, Inc.
	MCWHORTER	Haines Company, Inc.
2000	MCWHORTER Richard F	Haines & Company
	MCWHORTER Richard	Haines & Company
1976	Yamshon Leonard J MD Inc	Pacific Telephone
	Res	Pacific Telephone
1958	Yamshon Leonard J MD	Pacific Telephone
	Res	Pacific Telephone

HUDSON AVE N

709 HUDSON AVE N

<u>Year</u>	<u>Uses</u>	<u>Source</u>
1951	N Hudsn Anderson Erma r	Pacific Telephone & Telegraph Co.
	N Hudsn Andys Costumes Gowns	Pacific Telephone & Telegraph Co.
	N Hudsn Av Karstensen Irvin	Pacific Telephone & Telegraph Co.

710 HUDSON AVE N

<u>Year</u>	<u>Uses</u>	<u>Source</u>
2000	CORLETO Ana C	Haines & Company
	JACOBSON Arthur PENMAN Henry	Haines & Company
1951	N Hudsn Pierce Gerald Aubrey r	Pacific Telephone & Telegraph Co.

712 HUDSON AVE N

<u>Year</u>	<u>Uses</u>	<u>Source</u>
2000	RAMOS Jose	Haines & Company

FINDINGS

<u>Year</u>	<u>Uses</u>	<u>Source</u>
1951	N Hudsn Burris Walter S r	Pacific Telephone & Telegraph Co.
	N Hudsn Kerr Julia F r	Pacific Telephone & Telegraph Co.

713 HUDSON AVE N

<u>Year</u>	<u>Uses</u>	<u>Source</u>
2000	WATT Jasper	Haines & Company
1951	N Hudsn Gwynne Gerry r	Pacific Telephone & Telegraph Co.

718 HUDSON AVE N

<u>Year</u>	<u>Uses</u>	<u>Source</u>
2000	ESCOBAR Jose	Haines & Company
1951	N Hudsn Newcomb Lynn O r	Pacific Telephone & Telegraph Co.

719 HUDSON AVE N

<u>Year</u>	<u>Uses</u>	<u>Source</u>
2000	XXXX	Haines & Company
1951	N Hudsn Corzine Forrest H r	Pacific Telephone & Telegraph Co.

722 HUDSON AVE N

<u>Year</u>	<u>Uses</u>	<u>Source</u>
2000	MENDOZA Jose	Haines & Company
1951	N Hudsn Carter Wm C r	Pacific Telephone & Telegraph Co.

723 HUDSON AVE N

<u>Year</u>	<u>Uses</u>	<u>Source</u>
2000	APRAHAMIAN Ara	Haines & Company
	APRAHAMIAN Troy	Haines & Company
1951	N Hudsn Fenner Bert S r	Pacific Telephone & Telegraph Co.

724 HUDSON AVE N

<u>Year</u>	<u>Uses</u>	<u>Source</u>
2000	LORRING Probst Michael	Haines & Company
1951	N Hudsn Pence Dorsey C r	Pacific Telephone & Telegraph Co.

725 HUDSON AVE N

<u>Year</u>	<u>Uses</u>	<u>Source</u>
2000	XXXX	Haines & Company

728 HUDSON AVE N

<u>Year</u>	<u>Uses</u>	<u>Source</u>
2000	SECCOMBE Richard	Haines & Company

FINDINGS

<u>Year</u>	<u>Uses</u>	<u>Source</u>
1951	N Hudsn Seccombe Richard r	Pacific Telephone & Telegraph Co.
	N Hudsn Heard Howard M Jr r	Pacific Telephone & Telegraph Co.
	N Hudsn Lehmann Gene r	Pacific Telephone & Telegraph Co.

729 HUDSON AVE N

<u>Year</u>	<u>Uses</u>	<u>Source</u>
2000	ABEDI M	Haines & Company
1951	N Hudsn Hess A J r	Pacific Telephone & Telegraph Co.

732 HUDSON AVE N

<u>Year</u>	<u>Uses</u>	<u>Source</u>
2000	YANKEE Luke	Haines & Company
	GREIF Leonard HILL Donald D	Haines & Company
1951	N Hudsn Oksanen Katie H r	Pacific Telephone & Telegraph Co.
	N Hudsn Av Sanders Raymond r	Pacific Telephone & Telegraph Co.

733 HUDSON AVE N

<u>Year</u>	<u>Uses</u>	<u>Source</u>
2000	a 1/2 RUGAMAS Cecilia	Haines & Company
	MEJIA Juan F	Haines & Company
	ABEDI Yosuf	Haines & Company
1951	N Hudsn Av Dahm Leonard G Jr	Pacific Telephone & Telegraph Co.

735 HUDSON AVE N

<u>Year</u>	<u>Uses</u>	<u>Source</u>
2000	XXXX	Haines & Company

737 HUDSON AVE N

<u>Year</u>	<u>Uses</u>	<u>Source</u>
2000	TRUJILLO Juaquin	Haines & Company

738 HUDSON AVE N

<u>Year</u>	<u>Uses</u>	<u>Source</u>
2000	STEWART Helen	Haines & Company
1951	N Hudsn Davis Hugh C r	Pacific Telephone & Telegraph Co.

739 HUDSON AVE N

<u>Year</u>	<u>Uses</u>	<u>Source</u>
2000	TONG Kam WAGNER Julie	Haines & Company
	NAJERA S	Haines & Company
	FALLON Michael D	Haines & Company

FINDINGS

<u>Year</u>	<u>Uses</u>	<u>Source</u>
1951	N Hudsn Davisson D M r	Pacific Telephone & Telegraph Co.

741 HUDSON AVE N

<u>Year</u>	<u>Uses</u>	<u>Source</u>
1951	N Hudsn Av Chapin Wayne E r	Pacific Telephone & Telegraph Co.

742 HUDSON AVE N

<u>Year</u>	<u>Uses</u>	<u>Source</u>
2000	KIDDER Claytie	Haines & Company
1951	N Hudsn Kidder Ralph G Mrs r	Pacific Telephone & Telegraph Co.
	N Hudsn White Alan F r	Pacific Telephone & Telegraph Co.

743 HUDSON AVE N

<u>Year</u>	<u>Uses</u>	<u>Source</u>
2000	ABEDI M	Haines & Company
1951	N Hudsn Menzies F J Mrs r	Pacific Telephone & Telegraph Co.

746 HUDSON AVE N

<u>Year</u>	<u>Uses</u>	<u>Source</u>
1951	N Hudsn Whedon E A Mrs r	Pacific Telephone & Telegraph Co.

748 HUDSON AVE N

<u>Year</u>	<u>Uses</u>	<u>Source</u>
2000	OSIT C	Haines & Company
	BRAVO Xicohtencatl FORD James H	Haines & Company
	APARTMENTS DRENIK Jason P	Haines & Company
	MARMOL Yahya Juan	Haines & Company
	MANNA Luigi	Haines & Company
	HITE Emma N	Haines & Company
	FLEMING Theodore R	Haines & Company
	MOACANIN Ann ZATELLI Maria Chiara	Haines & Company
1951	N Hudsn Reece James V r	Pacific Telephone & Telegraph Co.
	N Hudsn Fettes C Edwin r	Pacific Telephone & Telegraph Co.

749 HUDSON AVE N

<u>Year</u>	<u>Uses</u>	<u>Source</u>
1951	N Hudsn Lopez Frank r	Pacific Telephone & Telegraph Co.
	N Hudsn Bernardini Joe H r	Pacific Telephone & Telegraph Co.

FINDINGS

752 HUDSON AVE N

<u>Year</u>	<u>Uses</u>	<u>Source</u>
2000	SALE Adrienne K	Haines & Company
	APARTMENTS CHIN Eun Bam	Haines & Company
	GRANT H	Haines & Company
	GRANT H	Haines & Company
	GRANT M	Haines & Company
	GRANT M	Haines & Company
	KWAK Stev	Haines & Company
1951	N Hudsn Boyd Earl C r	Pacific Telephone & Telegraph Co.

753 HUDSON AVE N

<u>Year</u>	<u>Uses</u>	<u>Source</u>
2000	WILLIAMS Bill	Haines & Company
	KURSCHNER Thomas STREITMAN Max	Haines & Company
1951	N Hudsn Reichardt Frank r	Pacific Telephone & Telegraph Co.

758 HUDSON AVE N

<u>Year</u>	<u>Uses</u>	<u>Source</u>
2000	TOMKO Renata	Haines & Company
	TUASON R	Haines & Company
	BRILLIANT Myma R	Haines & Company
	GREIF Leonard	Haines & Company

801 HUDSON AVE N

<u>Year</u>	<u>Uses</u>	<u>Source</u>
2000	GABBARD Ray L	Haines & Company
1951	N Hudsn Gabbard Ray L r	Pacific Telephone & Telegraph Co.

802 HUDSON AVE N

<u>Year</u>	<u>Uses</u>	<u>Source</u>
2000	GUERRIERO Dominic	Haines & Company
1951	N Hudsn Briggs Viola S r	Pacific Telephone & Telegraph Co.

806 HUDSON AVE N

<u>Year</u>	<u>Uses</u>	<u>Source</u>
2000	XXXX	Haines & Company
1951	N Hudson Witherspoon J W r	Pacific Telephone & Telegraph Co.

FINDINGS

807 HUDSON AVE N

<u>Year</u>	<u>Uses</u>	<u>Source</u>
2000	LIVINGSTON Martha	Haines & Company
1951	N Hudsn Rice John r	Pacific Telephone & Telegraph Co.
	N Hudsn Larimer R P r	Pacific Telephone & Telegraph Co.
	N Hudsn Livingston Martha E r	Pacific Telephone & Telegraph Co.

JUNE

753 JUNE

<u>Year</u>	<u>Uses</u>	<u>Source</u>
1990	BERBERIAN KEWARD	Pacific Bell

JUNE ST N

600 JUNE ST N

<u>Year</u>	<u>Uses</u>	<u>Source</u>
1951	N June Titcomb H B r	Pacific Telephone & Telegraph Co.

603 JUNE ST N

<u>Year</u>	<u>Uses</u>	<u>Source</u>
1951	N June Limonick Marvin r	Pacific Telephone & Telegraph Co.
	N June Levi Anna Mrs r	Pacific Telephone & Telegraph Co.

607 JUNE ST N

<u>Year</u>	<u>Uses</u>	<u>Source</u>
1951	N June Lynn Howard r	Pacific Telephone & Telegraph Co.

608 JUNE ST N

<u>Year</u>	<u>Uses</u>	<u>Source</u>
1951	N June Totten Frances r	Pacific Telephone & Telegraph Co.
	N June Totten Jack r	Pacific Telephone & Telegraph Co.

613 JUNE ST N

<u>Year</u>	<u>Uses</u>	<u>Source</u>
1951	N June Jones Fred W r	Pacific Telephone & Telegraph Co.

617 JUNE ST N

<u>Year</u>	<u>Uses</u>	<u>Source</u>
1951	N June Gordon David r	Pacific Telephone & Telegraph Co.

FINDINGS

618 JUNE ST N

<u>Year</u>	<u>Uses</u>	<u>Source</u>
1951	N June Larson Reuben Dr r	Pacific Telephone & Telegraph Co.

621 JUNE ST N

<u>Year</u>	<u>Uses</u>	<u>Source</u>
1951	N June Sprauer Victor J MD r	Pacific Telephone & Telegraph Co.

624 JUNE ST N

<u>Year</u>	<u>Uses</u>	<u>Source</u>
1951	N June Nelson Paul S r	Pacific Telephone & Telegraph Co.

627 JUNE ST N

<u>Year</u>	<u>Uses</u>	<u>Source</u>
1951	N June Wooley Magnus R r	Pacific Telephone & Telegraph Co.

628 JUNE ST N

<u>Year</u>	<u>Uses</u>	<u>Source</u>
1951	N June Moore Sam r	Pacific Telephone & Telegraph Co.

634 JUNE ST N

<u>Year</u>	<u>Uses</u>	<u>Source</u>
1951	N June Carey T Sheridan MD r	Pacific Telephone & Telegraph Co.

635 JUNE ST N

<u>Year</u>	<u>Uses</u>	<u>Source</u>
1951	N June Spizer Myron r	Pacific Telephone & Telegraph Co.

639 JUNE ST N

<u>Year</u>	<u>Uses</u>	<u>Source</u>
1951	N June Campbell Alex N r	Pacific Telephone & Telegraph Co.

640 JUNE ST N

<u>Year</u>	<u>Uses</u>	<u>Source</u>
1951	N June Rosenthal David r	Pacific Telephone & Telegraph Co.

646 JUNE ST N

<u>Year</u>	<u>Uses</u>	<u>Source</u>
1951	N June Mills Robt F r	Pacific Telephone & Telegraph Co.

710 JUNE ST N

<u>Year</u>	<u>Uses</u>	<u>Source</u>
1951	N June Fowler J C r	Pacific Telephone & Telegraph Co.

FINDINGS

716 JUNE ST N

<u>Year</u>	<u>Uses</u>	<u>Source</u>
1951	N June Wesley John H r	Pacific Telephone & Telegraph Co.

717 JUNE ST N

<u>Year</u>	<u>Uses</u>	<u>Source</u>
1951	N June Cook Paul E r	Pacific Telephone & Telegraph Co.

722 JUNE ST N

<u>Year</u>	<u>Uses</u>	<u>Source</u>
1951	N June Davison Clarence E r	Pacific Telephone & Telegraph Co.

723 JUNE ST N

<u>Year</u>	<u>Uses</u>	<u>Source</u>
1951	N June Bird Mark E r	Pacific Telephone & Telegraph Co.

726 JUNE ST N

<u>Year</u>	<u>Uses</u>	<u>Source</u>
1951	N June Breck Charles H Jr r	Pacific Telephone & Telegraph Co.

727 JUNE ST N

<u>Year</u>	<u>Uses</u>	<u>Source</u>
1951	N June McCann Alice Watterson Mrs r	Pacific Telephone & Telegraph Co.

732 JUNE ST N

<u>Year</u>	<u>Uses</u>	<u>Source</u>
1951	N June Friedman Saml C r	Pacific Telephone & Telegraph Co.
	N June Friedman S r	Pacific Telephone & Telegraph Co.

733 JUNE ST N

<u>Year</u>	<u>Uses</u>	<u>Source</u>
1951	N June Vonn Frank r	Pacific Telephone & Telegraph Co.

736 JUNE ST N

<u>Year</u>	<u>Uses</u>	<u>Source</u>
1951	N June Martin Chas H r	Pacific Telephone & Telegraph Co.

737 JUNE ST N

<u>Year</u>	<u>Uses</u>	<u>Source</u>
1951	N June Martin Art r	Pacific Telephone & Telegraph Co.

FINDINGS

742 JUNE ST N

<u>Year</u>	<u>Uses</u>	<u>Source</u>
1951	N June Katcher Leo r	Pacific Telephone & Telegraph Co.

743 JUNE ST N

<u>Year</u>	<u>Uses</u>	<u>Source</u>
1951	N June Hol Grodsky Ben r	Pacific Telephone & Telegraph Co.

746 JUNE ST N

<u>Year</u>	<u>Uses</u>	<u>Source</u>
1951	N June Rauch Sally r	Pacific Telephone & Telegraph Co.

747 JUNE ST N

<u>Year</u>	<u>Uses</u>	<u>Source</u>
1951	N June Moran Frank B r	Pacific Telephone & Telegraph Co.

752 JUNE ST N

<u>Year</u>	<u>Uses</u>	<u>Source</u>
1951	N June Rosenberg Etta r	Pacific Telephone & Telegraph Co.

753 JUNE ST N

<u>Year</u>	<u>Uses</u>	<u>Source</u>
1951	N June Jackman Hyman pat atty	Pacific Telephone & Telegraph Co.

758 JUNE ST N

<u>Year</u>	<u>Uses</u>	<u>Source</u>
1951	N June Jacobs Bernard	Pacific Telephone & Telegraph Co.

759 JUNE ST N

<u>Year</u>	<u>Uses</u>	<u>Source</u>
1951	N June Eager Evelyn r	Pacific Telephone & Telegraph Co.

800 JUNE ST N

<u>Year</u>	<u>Uses</u>	<u>Source</u>
1951	N June Anderson Marion R Anderson L B Co rl est	Pacific Telephone & Telegraph Co.
	N June Anderson Louise B r	Pacific Telephone & Telegraph Co.
	N June Anderson L B Co rl est	Pacific Telephone & Telegraph Co.
	N June Anderson Marion R r	Pacific Telephone & Telegraph Co.

801 JUNE ST N

<u>Year</u>	<u>Uses</u>	<u>Source</u>
1951	N June Bonica Jos V r	Pacific Telephone & Telegraph Co.

FINDINGS

802 JUNE ST N

<u>Year</u>	<u>Uses</u>	<u>Source</u>
1951	N June Greene Eric H & Co export & import	Pacific Telephone & Telegraph Co.

806 JUNE ST N

<u>Year</u>	<u>Uses</u>	<u>Source</u>
1951	N June Smith Eva T Mrs r	Pacific Telephone & Telegraph Co.

807 JUNE ST N

<u>Year</u>	<u>Uses</u>	<u>Source</u>
1951	N June Wasserman Arthur B r	Pacific Telephone & Telegraph Co.

809 JUNE ST N

<u>Year</u>	<u>Uses</u>	<u>Source</u>
1951	N June Grossman Harvey M	Pacific Telephone & Telegraph Co.
	N June Miller Harold D	Pacific Telephone & Telegraph Co.
	N June Storch Murray r	Pacific Telephone & Telegraph Co.

812 JUNE ST N

<u>Year</u>	<u>Uses</u>	<u>Source</u>
1951	June Finkenstein A B r	Pacific Telephone & Telegraph Co.
	N June Sooter Dora r	Pacific Telephone & Telegraph Co.

813 JUNE ST N

<u>Year</u>	<u>Uses</u>	<u>Source</u>
1951	N June Fayle Wm J r	Pacific Telephone & Telegraph Co.
	N June Wheeler Grace E Mrs r	Pacific Telephone & Telegraph Co.

815 JUNE ST N

<u>Year</u>	<u>Uses</u>	<u>Source</u>
1951	N June Applebaum Irene r	Pacific Telephone & Telegraph Co.
	June McCaskill Ronald Mrs r	Pacific Telephone & Telegraph Co.

MELRONE AVE

6051 1/2 MELRONE AVE

<u>Year</u>	<u>Uses</u>	<u>Source</u>
1990	WILLY S ORIGINALS DRSMKR	Pacific Bell

FINDINGS

MELROSE AVE

6011 MELROSE AVE

<u>Year</u>	<u>Uses</u>	<u>Source</u>
1942	Lefkowitz Malvin Rose	Los Angeles Directory Co.
1937	KAHN Sylvia	Los Angeles Directory Co.
1933	Lyman Annie D	Los Angeles Directory Co.

6017 MELROSE AVE

<u>Year</u>	<u>Uses</u>	<u>Source</u>
2006	ADAMS Bob	Haines Company, Inc.
2000	ADAMS Bob	Haines & Company
1990	AZTEC FINANCIAL	Pacific Bell
	LAEMMLE RANDOLPH & SANDRA	Pacific Bell
1942	ANDERSON Andw G Hilda	Los Angeles Directory Co.
1929	Anderson Andw G Hilda carp	Los Angeles Directory Co.
1924	ANDERSON Andw G carp h	Los Angeles Directory Co.

6023 MELROSE AVE

<u>Year</u>	<u>Uses</u>	<u>Source</u>
2006	HUDSON LIQUOR&	Haines Company, Inc.
2000	HUDSON LIQUOR & DELI	Haines & Company
1990	HUDSON LIQUOR & DELI	Pacific Bell
1986	HUDSON LIQUOR & DELL	Pacific Bell
1981	HUDSON LIQUOR & DELL	Pacific Telephone
1976	Hudson Liquor & Deli	Pacific Telephone

6025 MELROSE AVE

<u>Year</u>	<u>Uses</u>	<u>Source</u>
1958	Hickey Harton H	Pacific Telephone
1951	Melrse Hickey Harton H r	Pacific Telephone & Telegraph Co.
1942	Hickey Harton H Hildur C gro	Los Angeles Directory Co.
	Ogren Axel E watch repr Rudolph Wirth	Los Angeles Directory Co.
1937	Hickey Chester H clk	Los Angeles Directory Co.
	Hickey Horton H Hildur gro	Los Angeles Directory Co.
	Ogren Axel E watchmkr Rudolph Wirth	Los Angeles Directory Co.
1933	Ogren Axel E wtchmkr	Los Angeles Directory Co.
1929	Ogren Axel E wtchmkr	Los Angeles Directory Co.
	HICKEY Horton H Hildur clk	Los Angeles Directory Co.
	COOK John toy mkr	Los Angeles Directory Co.

FINDINGS

<u>Year</u>	<u>Uses</u>	<u>Source</u>
1924	MANSFIELD Karl A electr r	Los Angeles Directory Co.
	Boline Adolph gard r	Los Angeles Directory Co.
	Hickey Harton H clk h	Los Angeles Directory Co.

6027 MELROSE AVE

<u>Year</u>	<u>Uses</u>	<u>Source</u>
1929	Quint Mathias barber	Los Angeles Directory Co.

6028 MELROSE AVE

<u>Year</u>	<u>Uses</u>	<u>Source</u>
1933	Hickey Harton H Hildur C clk	Los Angeles Directory Co.

6051 MELROSE AVE

<u>Year</u>	<u>Uses</u>	<u>Source</u>
2006	MIGHTYMOVING& MOVERS 4 YOU LARRYUGHTCO STORAGE INC	Haines Company, Inc. Haines Company, Inc. Haines Company, Inc. Haines Company, Inc.
2000	MELROSE PHOTOGRAPHIC LIGHTING	Haines & Company
1990	SCHMIEDEL BARBARA J COLONCS	Pacific Bell
1986	SCHMIEDEL BARBARA J COLONCS	Pacific Bell
1981	SCHMIEDEL BARBARA J COLONRS	Pacific Telephone
1976	Willy Originals drsmkr Schmiedel Barbara J coloncs	Pacific Telephone Pacific Telephone
1951	Melrse Henry Henry & Assoc advg Melrse Schmiedel R A Dr chirprctr	Pacific Telephone & Telegraph Co. Pacific Telephone & Telegraph Co.

6053 MELROSE AVE

<u>Year</u>	<u>Uses</u>	<u>Source</u>
2006	ZONEV PHOTO LAB MELROSE DRAPERY	Haines Company, Inc. Haines Company, Inc.
2000	ZONE V PHOTO LAB a 1/2 MELROSE DRAPERY	Haines & Company Haines & Company
1990	ZONE V PHOTO LAB	Pacific Bell
1986	ZONE V PHOTO LAB	Pacific Bell
1951	Melrse Av Martin Robt S Martin Labs Melrse Martin Labs Melrse Lehman Alex S dntst	Pacific Telephone & Telegraph Co. Pacific Telephone & Telegraph Co. Pacific Telephone & Telegraph Co.

FINDINGS

6055 MELROSE AVE

<u>Year</u>	<u>Uses</u>	<u>Source</u>
2006	SALON	Haines Company, Inc.
	PAPILLON HAIR	Haines Company, Inc.
	DESIGN MODERN	Haines Company, Inc.
2000	LE QUEPE SALON	Haines & Company
1990	NIGHTENGALE PRODUCTIONS	Pacific Bell
1986	NIGHTENGALE PRODUCTIONS	Pacific Bell
1981	FREDRICS TERMINAL REPAIR INC	Pacific Telephone
1976	Fredrics Terminal Repair Inc	Pacific Telephone
1951	Melrse Av Light of the World Films	Pacific Telephone & Telegraph Co.
	Melrse Riesenbergl M L genl contr	Pacific Telephone & Telegraph Co.

6057 MELROSE AVE

<u>Year</u>	<u>Uses</u>	<u>Source</u>
2006	DESIGN UTOPIA	Haines Company, Inc.
2000	VINTAGE AMERICA	Haines & Company
1990	HENDERSON ASSOCIATES ADVG	Pacific Bell
	HENDERSON SYBIL HENDERSON ASSOCIATES ADVG	Pacific Bell
1986	HENDERSON ASSOCIATES ADVG	Pacific Bell
	HENDERSON SYBIL HENDERSON ASSOCIATES ADVG	Pacific Bell
1981	GORDON HENDERSON PRODUCTIONS	Pacific Telephone
	HENDERSON PUBLICATIONS INC	Pacific Telephone
	HENDERSON SYBIL HENDERSON ASSOCIATES ADVG	Pacific Telephone
	PECK J HENDERSON ASSOCIATES ADVG	Pacific Telephone
1976	Gordon Henderson Productions	Pacific Telephone
	HENDERSON ASSOCIATES advg	Pacific Telephone
	Henderson Publications Inc	Pacific Telephone
	Henderson Sybil Henderson Associates advg	Pacific Telephone
	Peck J Henderson Associates advg	Pacific Telephone
1951	Melrse Bates Mercedes A Food Consultant	Pacific Telephone & Telegraph Co.
	Melrose Av Marzicola and Stamos bldg contrs	Pacific Telephone & Telegraph Co.

6059 MELROSE AVE

<u>Year</u>	<u>Uses</u>	<u>Source</u>
2000	BUSBY Noel	Haines & Company

FINDINGS

<u>Year</u>	<u>Uses</u>	<u>Source</u>
1991	Laurel Canyon Antiques	Pacific Bell
1951	Melrse Brown Howard C Productions	Pacific Telephone & Telegraph Co.

6063 MELROSE AVE

<u>Year</u>	<u>Uses</u>	<u>Source</u>
1942	Reinhart Clifford R Rose auto repr	Los Angeles Directory Co.
1937	Janney Glenn O garage	Los Angeles Directory Co.
1933	Plunkett Zeno D auto garage	Los Angeles Directory Co.
1929	Plunkett Zeno D Cora auto repr	Los Angeles Directory Co.

6065 MELROSE AVE

<u>Year</u>	<u>Uses</u>	<u>Source</u>
2006	BRAKE MASTERS	Haines Company, Inc.
2000	BRAKE MASTERS	Haines & Company
1990	CHALLENGER MOTORS	Pacific Bell
1986	CHALLENGER MOTORS	Pacific Bell
1981	CHALLENGER MOTORS INC	Pacific Telephone
	DIRSCHEL CHAS CHALLENGER MOTORS INC	Pacific Telephone
1976	Challenger Motors Inc	Pacific Telephone
	Dirschel Chas Challenger Motors Inc	Pacific Telephone

6066 MELROSE AVE

<u>Year</u>	<u>Uses</u>	<u>Source</u>
2000	XXXX	Haines & Company
1924	Mozingo H I tchr r	Los Angeles Directory Co.

6069 MELROSE AVE

<u>Year</u>	<u>Uses</u>	<u>Source</u>
1954	BENCH AD CO	R. L. Polk & Co.
1951	Melrse Aurora Lighting Serv	Pacific Telephone & Telegraph Co.
	Melrse Signal Oil Co tires Signal Serv Stns	Pacific Telephone & Telegraph Co.
1937	KOUNTZ Eug A Virginia gas sta	Los Angeles Directory Co.
1933	Sherwood Gilbert R jr as sta	Los Angeles Directory Co.
1929	Chadwick Wayne M India M gas sta	Los Angeles Directory Co.

6100 MELROSE AVE

<u>Year</u>	<u>Uses</u>	<u>Source</u>
2006	r REALITYCHECK	Haines Company, Inc.
	STUDIOS	Haines Company, Inc.

FINDINGS

<u>Year</u>	<u>Uses</u>	<u>Source</u>
2000	BALI EMERALD TRADING CO	Haines & Company
	TJAHJADI Harryanto	Haines & Company
1991	HOLLYWOOD REFRIGERATION APPLIANCE DISTRIBUTORS	Pacific Bell
	Hollywood Refrigeration Appliance Distributors	Pacific Bell
1990	HOLLYWOOD REFRIGERATION APPLIANCE DISTRIBUTORS	Pacific Bell
	HOLLYWOOD REFRIGERATION APPLIANCE DISTRIBUTORS	Pacific Bell
	SONKEN JERRY HOLLYWOOD REFRIGERATION APPLIANCE DISTRIBUTORS	Pacific Bell
	WATCHES BY BEA	Pacific Bell
1986	HOLLYWOOD REFRIGERATION APPLIANCE DISTRIBUTORS	Pacific Bell
	SONKEN JERRY HOLLYWOOD REFRIGERATION APPLIANCE DISTRIBUTORS	Pacific Bell
	WATCHES BY BEA	Pacific Bell
1985	HOLLYWOOD REFRIGERATION APPLIANCE DISTRIBUTORS	Pacific Bell
1981	HOLLYWOOD REFRGERATION APPLIANCE DISTRIBUTORS	Pacific Telephone
	SONKEN JERRY HOLLYWOOD REFRIGERATION APPLIANCE DISTRIBUTORS	Pacific Telephone
1980	Hollywood Refrigeration Appliance Distributors	Pacific Telephone
1976	Albert Marketing Co	Pacific Telephone
	HOLLYWOOD REFRIGERATION APPLIANCE DISTRIBUTORS	Pacific Telephone
	Sonken Jerry Hollywood Refrigeration Appliance Distributors	Pacific Telephone
1970	HOLLYWOOD REFRIGERATION APPLIANCE DISTRIBUTORS	Pacific Telephone
1965	HOLLYWD REFRIGERATION DISTRS	Pacific Telephone

6121 MELROSE AVE

<u>Year</u>	<u>Uses</u>	<u>Source</u>
2006	LACTYLBRY	Haines Company, Inc.
	BRANCH	Haines Company, Inc.
2000	LA CTY LBRY BRANCH	Haines & Company
1976	LIBRARY DEPT John C Fremont Br	Pacific Telephone
1951	Melrse Public Library John C Fremont Br	Pacific Telephone & Telegraph Co.
1942	John C Fremont	Los Angeles Directory Co.

FINDINGS

<u>Year</u>	<u>Uses</u>	<u>Source</u>
1937	John C Fremont	Los Angeles Directory Co.
1933	Fremont John C Public Library	Los Angeles Directory Co.
	John C Fremont	Los Angeles Directory Co.

6215 MELROSE AVE

<u>Year</u>	<u>Uses</u>	<u>Source</u>
2000	XXXX	Haines & Company
1942	PORTER Margt A fctywkr	Los Angeles Directory Co.

6217 MELROSE AVE

<u>Year</u>	<u>Uses</u>	<u>Source</u>
1942	Beautorium The Doris M Lamphere Helen E Moeller beauty shop	Los Angeles Directory Co.

6219 MELROSE AVE

<u>Year</u>	<u>Uses</u>	<u>Source</u>
2006	MARINOMarno	Haines Company, Inc.
2000	JOHNSON Kiki	Haines & Company
	MARINO Mario	Haines & Company
1990	INGRAO MATTEO	Pacific Bell

6251 MELROSE AVE

<u>Year</u>	<u>Uses</u>	<u>Source</u>
1929	HARPER PHARMACY Pierce L Verdurmon Prescription Druggists	Los Angeles Directory Co.

6307 MELROSE AVE

<u>Year</u>	<u>Uses</u>	<u>Source</u>
2006	COHANOFF Daid	Haines Company, Inc.
2000	COHANOFF David	Haines & Company
1976	Odell R	Pacific Telephone
1942	Beakey Ora M bxmkr	Los Angeles Directory Co.
1937	Rumley Albt M Juanita meat ctr	Los Angeles Directory Co.
1929	COOPER Wallace H Adele acct	Los Angeles Directory Co.

6314 MELROSE AVE

<u>Year</u>	<u>Uses</u>	<u>Source</u>
2000	KOZAK A	Haines & Company
	MELROSE AV 90038 CONT	Haines & Company
1990	KOZAK A	Pacific Bell
1986	KOZAK A	Pacific Bell

FINDINGS

<u>Year</u>	<u>Uses</u>	<u>Source</u>
1981	KOZAK A	Pacific Telephone
1976	Kozak A	Pacific Telephone
1951	Melrse Av Hagedorn C P r	Pacific Telephone & Telegraph Co.

6315 MELROSE AVE

<u>Year</u>	<u>Uses</u>	<u>Source</u>
2006	Bountoum	Haines Company, Inc.
	SOMPHANH	Haines Company, Inc.
2000	MISSHORE Bryan	Haines & Company
1976	Price Marjorie J	Pacific Telephone
1951	Melrse Guttry H V r	Pacific Telephone & Telegraph Co.
1942	Guttry Harvey V Milrene F	Los Angeles Directory Co.
1933	Ledgerwood Walter E Lois	Los Angeles Directory Co.
1929	CLARK Bertha wid R W	Los Angeles Directory Co.

6331 MELROSE AVE

<u>Year</u>	<u>Uses</u>	<u>Source</u>
1937	Gottschalk Albt B Martha	Los Angeles Directory Co.

6341 MELROSE AVE

<u>Year</u>	<u>Uses</u>	<u>Source</u>
1924	TULLY Richard Walton Productions	Los Angeles Directory Co.

6051 1/2 MELROSE AVE

<u>Year</u>	<u>Uses</u>	<u>Source</u>
1986	WILLY S ORIGINALS DRSMKR	Pacific Bell

6055 1/2 MELROSE AVE

<u>Year</u>	<u>Uses</u>	<u>Source</u>
1960	JAY S SPORTS CAR ACCESSORIES	Pacific Telephone

N CHEROKEE AVE

626 N CHEROKEE AVE

<u>Year</u>	<u>Uses</u>	<u>Source</u>
2006	a KOEGEL Paul	Haines Company, Inc.
1962	Ross Lorena M	Pacific Telephone
1958	Ross Lorena M	Pacific Telephone
1937	ROSS Fredk W	Los Angeles Directory Co.

FINDINGS

627 N CHEROKEE AVE

<u>Year</u>	<u>Uses</u>	<u>Source</u>
2006	MENDELSON Richard	Haines Company, Inc.
1937	Melville Geo S Corinne rep South Sound Lumber Sales Inc	Los Angeles Directory Co.
1933	Nigg Peter J Rose formn Calirox Co	Los Angeles Directory Co.

630 N CHEROKEE AVE

<u>Year</u>	<u>Uses</u>	<u>Source</u>
2006	EVANS J Gregg	Haines Company, Inc.
1933	Jamison Kenneth B clk Cal Bank	Los Angeles Directory Co.
	BROWN Nellie S	Los Angeles Directory Co.

631 N CHEROKEE AVE

<u>Year</u>	<u>Uses</u>	<u>Source</u>
2006	a HUGGINS John	Haines Company, Inc.

634 N CHEROKEE AVE

<u>Year</u>	<u>Uses</u>	<u>Source</u>
2006	a KESHISHIAN Mary	Haines Company, Inc.
1958	Allen Willis	Pacific Telephone

635 N CHEROKEE AVE

<u>Year</u>	<u>Uses</u>	<u>Source</u>
2006	a WACHTENHEIM	Haines Company, Inc.
	Daniel	Haines Company, Inc.
1958	Bergon Lawrence J	Pacific Telephone
1942	Bergon Marie J wid Frank	Los Angeles Directory Co.
	Bergon Lawrence J appraiser Bof A	Los Angeles Directory Co.
	Bergon Marguerite clk Genl Hosp	Los Angeles Directory Co.

638 N CHEROKEE AVE

<u>Year</u>	<u>Uses</u>	<u>Source</u>
2006	HYMAN Nancy	Haines Company, Inc.
	HYMAN Nancy	Haines Company, Inc.

639 N CHEROKEE AVE

<u>Year</u>	<u>Uses</u>	<u>Source</u>
2006	a PAPPAS Michael	Haines Company, Inc.
1933	PAYNE Lawton M slsmn Rule & Sons	Los Angeles Directory Co.
	PAYNE Robt E Ethel dentist	Los Angeles Directory Co.
	PAYNE Robt E jr slsmn Barker Bros	Los Angeles Directory Co.

FINDINGS

644 N CHEROKEE AVE

<u>Year</u>	<u>Uses</u>	<u>Source</u>
2006	CANTELLA Thomas	Haines Company, Inc.

645 N CHEROKEE AVE

<u>Year</u>	<u>Uses</u>	<u>Source</u>
2006	No Current Listing	Haines Company, Inc.

702 N CHEROKEE AVE

<u>Year</u>	<u>Uses</u>	<u>Source</u>
1937	GOODMAN Stanley clk	Los Angeles Directory Co.
	Goodman Edw N Anna	Los Angeles Directory Co.

703 N CHEROKEE AVE

<u>Year</u>	<u>Uses</u>	<u>Source</u>
2006	e PEREZ Raul	Haines Company, Inc.
1937	Pope Albt M Emily custodian Bd of Educ	Los Angeles Directory Co.

708 N CHEROKEE AVE

<u>Year</u>	<u>Uses</u>	<u>Source</u>
2006	No Current Listing	Haines Company, Inc.
1937	BACON Res M Margot jwlr	Los Angeles Directory Co.
1933	BACON Asa M Margt slsmn Brock & Co	Los Angeles Directory Co.

711 N CHEROKEE AVE

<u>Year</u>	<u>Uses</u>	<u>Source</u>
2006	GAFTMikhail	Haines Company, Inc.
1962	Keyes John T	Pacific Telephone
1958	Keyes John T	Pacific Telephone
1937	KEYES John T Cora studio wkr	Los Angeles Directory Co.

712 N CHEROKEE AVE

<u>Year</u>	<u>Uses</u>	<u>Source</u>
2006	SAMUHAVINYOO	Haines Company, Inc.
	MANSUTTHI Kongridth	Haines Company, Inc.
	Soonlom	Haines Company, Inc.
	KAWBUADEE	Haines Company, Inc.
	KAEWKONG Tidarut	Haines Company, Inc.
	Padchat	Haines Company, Inc.

FINDINGS

715 N CHEROKEE AVE

<u>Year</u>	<u>Uses</u>	<u>Source</u>
2006	e MAOEric	Haines Company, Inc.
1958	Levin Minnie	Pacific Telephone
1937	WOOD Emma L tchr City Sch	Los Angeles Directory Co.
1933	WOOD Emma L tchr City Schs	Los Angeles Directory Co.

716 N CHEROKEE AVE

<u>Year</u>	<u>Uses</u>	<u>Source</u>
2006	o LARSON Joel A	Haines Company, Inc.
1967	Sullivan John G	Pacific Telephone
1962	Sullivan John G	Pacific Telephone
1958	Sullivan John G	Pacific Telephone

717 N CHEROKEE AVE

<u>Year</u>	<u>Uses</u>	<u>Source</u>
2006	VENTOR Chdstian	Haines Company, Inc.
1937	DOHERTY John W	Los Angeles Directory Co.

722 N CHEROKEE AVE

<u>Year</u>	<u>Uses</u>	<u>Source</u>
2006	No Current Listing	Haines Company, Inc.
1937	BEACH Roy H acct	Los Angeles Directory Co.

723 N CHEROKEE AVE

<u>Year</u>	<u>Uses</u>	<u>Source</u>
2006	Eudoxia	Haines Company, Inc.
	MARCOPULOS	Haines Company, Inc.
1937	Bashor Robt	Los Angeles Directory Co.
	Bashor Horace A Gladys phys	Los Angeles Directory Co.
1924	h	Los Angeles Directory Co.

726 N CHEROKEE AVE

<u>Year</u>	<u>Uses</u>	<u>Source</u>
2006	SOBOLV	Haines Company, Inc.
1937	NORDEN Eug G acct Aggeler & Musser Seed Co	Los Angeles Directory Co.
	NORDEN Eunice H	Los Angeles Directory Co.

727 N CHEROKEE AVE

<u>Year</u>	<u>Uses</u>	<u>Source</u>
2006	HUGHES Rebecca	Haines Company, Inc.

FINDINGS

<u>Year</u>	<u>Uses</u>	<u>Source</u>
2006	KRAMER Judith	Haines Company, Inc.
1937	Tuttle Alonzo C Edna hdw	Los Angeles Directory Co.

732 N CHEROKEE AVE

<u>Year</u>	<u>Uses</u>	<u>Source</u>
2006	BERBERIANZohrab	Haines Company, Inc.
1958	Salomon AI	Pacific Telephone
1937	Clarkson Lawrence W L Jane	Los Angeles Directory Co.
	Clarkson L Jane Mrs tchr City Sch	Los Angeles Directory Co.

733 N CHEROKEE AVE

<u>Year</u>	<u>Uses</u>	<u>Source</u>
2006	o DUNBAR Randy	Haines Company, Inc.

736 N CHEROKEE AVE

<u>Year</u>	<u>Uses</u>	<u>Source</u>
2006	BERBERIANZohrab	Haines Company, Inc.
	Sferrazza	Haines Company, Inc.
	ANTHONY Card	Haines Company, Inc.
1937	ANDERSON Robt G acct	Los Angeles Directory Co.

737 N CHEROKEE AVE

<u>Year</u>	<u>Uses</u>	<u>Source</u>
2006	a BERBERIAN Zohrab	Haines Company, Inc.
1967	Schnider Dorothy	Pacific Telephone
1962	Schnider Dorothy	Pacific Telephone
1958	Schnider Dorothy	Pacific Telephone

742 N CHEROKEE AVE

<u>Year</u>	<u>Uses</u>	<u>Source</u>
2006	No Current Listing	Haines Company, Inc.
1937	SHARP Floyd M Mildred H mgr Motor Body Corp	Los Angeles Directory Co.

743 N CHEROKEE AVE

<u>Year</u>	<u>Uses</u>	<u>Source</u>
2006	DISPOTO William	Haines Company, Inc.
1958	Livingston Wm	Pacific Telephone
1937	WAY Henrietta tchr City Sch	Los Angeles Directory Co.
	Way Eliz C underwriter Aetna Life Ins Co	Los Angeles Directory Co.

FINDINGS

<u>Year</u>	<u>Uses</u>	<u>Source</u>
1924	Way Elizabeth C underwriter Aetna Life Ins Co r	Los Angeles Directory Co.

746 N CHEROKEE AVE

<u>Year</u>	<u>Uses</u>	<u>Source</u>
2006	DORN Robert A	Haines Company, Inc.
	a BERBERIAN Zohrab O	Haines Company, Inc.
1937	OLIVER Virgil K Dean actor	Los Angeles Directory Co.

747 N CHEROKEE AVE

<u>Year</u>	<u>Uses</u>	<u>Source</u>
2006	o GASCHE Shed	Haines Company, Inc.
1942	PHILLIPS clk	Los Angeles Directory Co.
1933	Mazy Leon L	Los Angeles Directory Co.

752 N CHEROKEE AVE

<u>Year</u>	<u>Uses</u>	<u>Source</u>
2006	CRUMMER Pat	Haines Company, Inc.

753 N CHEROKEE AVE

<u>Year</u>	<u>Uses</u>	<u>Source</u>
2006	SANCHEZ J	Haines Company, Inc.
1942	Temple Jas R ydmn SP Co	Los Angeles Directory Co.
1933	Rhodechamel Chas M Isabel pres Apallo Furnace & Mfg Co	Los Angeles Directory Co.

758 N CHEROKEE AVE

<u>Year</u>	<u>Uses</u>	<u>Source</u>
2006	JESSE Strutzel	Haines Company, Inc.

759 N CHEROKEE AVE

<u>Year</u>	<u>Uses</u>	<u>Source</u>
2006	AXTELL David	Haines Company, Inc.

N HUDSON AVE

706 N HUDSON AVE

<u>Year</u>	<u>Uses</u>	<u>Source</u>
1957	BENTLEY ERNEST L	Pacific Telephone

FINDINGS

707 N HUDSON AVE

<u>Year</u>	<u>Uses</u>	<u>Source</u>
1950	KUSANO TORAO	Pacific Telephone
	KUSANO TORAO	Pacific Telephone

709 N HUDSON AVE

<u>Year</u>	<u>Uses</u>	<u>Source</u>
1942	Fritch Earl	Los Angeles Directory Co.
	Mc Feely Wm J Myrtle A	Los Angeles Directory Co.
	SLOANE Alex restrwkr	Los Angeles Directory Co.
1937	PORTER Wm A Alberta elec	Los Angeles Directory Co.
	Presswood Bertha L beauty opr O H Sandiver	Los Angeles Directory Co.
	Thralls Wm H Eve	Los Angeles Directory Co.
1933	Presswood Jas O auto repr	Los Angeles Directory Co.
	LANNING Daisy E wid F E	Los Angeles Directory Co.
	LANNING Bertha L beauty opr	Los Angeles Directory Co.
1929	LANNING Fred oilwkr	Los Angeles Directory Co.

710 N HUDSON AVE

<u>Year</u>	<u>Uses</u>	<u>Source</u>
2006	CORLETOAna C	Haines Company, Inc.
	PONCEGilbert	Haines Company, Inc.
	PONCE Rebeca	Haines Company, Inc.
1990	HARO LOUIS J	Pacific Bell
1986	MENDOZA BETRABE	Pacific Bell
	JACOBSON STEPHEN	Pacific Bell
	HARO LOUIS J	Pacific Bell
	AVILEZ VICTOR H	Pacific Bell
1981	MARTINEZ CARLOS MERRERA	Pacific Telephone
	MANUEL	Pacific Telephone
	BLANCO LEONAL	Pacific Telephone
	AYALA JOSE SARBELIO	Pacific Telephone
1976	Perez Gerardo	Pacific Telephone
	Lavin Francisco	Pacific Telephone
	Armas Francisco	Pacific Telephone
1942	PIERCE Gerald M Nettie M eng	Los Angeles Directory Co.
	PIERCE Gerald A actor	Los Angeles Directory Co.
1937	ARCHER Cyril S Dorothy asst custodian Bd of Educ	Los Angeles Directory Co.
1933	Grove M Jean	Los Angeles Directory Co.

FINDINGS

<u>Year</u>	<u>Uses</u>	<u>Source</u>
1929	Grove Mabel J	Los Angeles Directory Co.

712 N HUDSON AVE

<u>Year</u>	<u>Uses</u>	<u>Source</u>
2006	DRAGOTTA Chrisfine	Haines Company, Inc.
	GRAFF Mada	Haines Company, Inc.
1990	CALM ALAN	Pacific Bell
1986	CALM ALAN	Pacific Bell
1981	PARK RUBY	Pacific Telephone
1976	Park Ruby	Pacific Telephone
1942	WALTON Robt L	Los Angeles Directory Co.
	PIERCE Louis M S Merle mech	Los Angeles Directory Co.
	PIERCE Louis R	Los Angeles Directory Co.
	WALTON Leon Louise A gdnr	Los Angeles Directory Co.
1937	PIERCE Betty G	Los Angeles Directory Co.
	PIERCE L Richd gas sta atdt	Los Angeles Directory Co.
	PIERCE Louis M E Merle auto repr	Los Angeles Directory Co.
	PIERCE L Richd gas sta atdt	Los Angeles Directory Co.
	PIERCE Louis M E Merle auto repr	Los Angeles Directory Co.
	WALTON Leon Louise h rear	Los Angeles Directory Co.
	WALTON Louise r rear	Los Angeles Directory Co.
1933	Colaiani Nick C Myra studiowkr	Los Angeles Directory Co.
	Sherwood Gilbert R Lillian well driller	Los Angeles Directory Co.
	Sherwood Gilbert R jr as sta	Los Angeles Directory Co.
1929	Sherwood Gilbert jr carp r	Los Angeles Directory Co.

713 N HUDSON AVE

<u>Year</u>	<u>Uses</u>	<u>Source</u>
2006	EPICONSTRUCTION IN 718 ESCOBARJose	Haines Company, Inc.
1990	BAITMAN CHAS & GINA	Pacific Bell
1986	GWYNNE E B	Pacific Bell
	BAITMAN CHAS & GINA	Pacific Bell
1981	GWYNNE GERRY	Pacific Telephone
1967	Gwynne Gerry	Pacific Telephone
1962	Gwynne Gerry	Pacific Telephone
1958	Gwynne Gerry	Pacific Telephone
1942	Gwynn Jerry Ethel mech	Los Angeles Directory Co.
1937	Gwynne Gerald E musician	Los Angeles Directory Co.

FINDINGS

<u>Year</u>	<u>Uses</u>	<u>Source</u>
1937	Gwynne Louise I Mrs mlnr	Los Angeles Directory Co.
	Gwynne Margt L	Los Angeles Directory Co.
1933	Van Dersypt Walter H Maude interior dec	Los Angeles Directory Co.
1929	Vandersypt Walter H Maude pntr h	Los Angeles Directory Co.

718 N HUDSON AVE

<u>Year</u>	<u>Uses</u>	<u>Source</u>
2006	ESCOBAR Jose	Haines Company, Inc.
1990	ESCOBAR CECILIA	Pacific Bell
	ESCOBAR JOSE	Pacific Bell
	AUTO SOUND WILSHIRE	Pacific Bell
1986	ESCOBAR CECILIA	Pacific Bell
	ESCOBAR JOSE	Pacific Bell
1981	NEWCOMB LIVONA M	Pacific Telephone
1976	Newcomb Livona M	Pacific Telephone
1942	NEWCOMB Lynn O jr aircrftwkr	Los Angeles Directory Co.
	NEWCOMB Lynn O Lavona cement fnshr	Los Angeles Directory Co.
1937	NEWCOMB Lynn O Livona	Los Angeles Directory Co.
1929	NEWCOMB Lynn Livona cementwkr	Los Angeles Directory Co.

719 N HUDSON AVE

<u>Year</u>	<u>Uses</u>	<u>Source</u>
1986	STROUP ABI	Pacific Bell
1942	GRAHAM Ida M wid C L	Los Angeles Directory Co.
	GRAHAM Herbt R barber	Los Angeles Directory Co.
1937	Graham Herb R barber	Los Angeles Directory Co.
	Graham Ida N wad C L	Los Angeles Directory Co.
	GRAHAM Mary M indse marker	Los Angeles Directory Co.
1933	GRAHAM Herbt R barber	Los Angeles Directory Co.
	GRAHAM Ida M wid C L	Los Angeles Directory Co.
	GRAHAM Mary M nurse	Los Angeles Directory Co.
1929	GRAHAM Chas L Ida	Los Angeles Directory Co.

722 N HUDSON AVE

<u>Year</u>	<u>Uses</u>	<u>Source</u>
2006	MENDOZA Jose	Haines Company, Inc.
1942	Pence Dorsey Edna M bellmn	Los Angeles Directory Co.
	JOHNSON Orpha wid Chas	Los Angeles Directory Co.
1937	Pence Edna M	Los Angeles Directory Co.

FINDINGS

<u>Year</u>	<u>Uses</u>	<u>Source</u>
1937	Pence Dorsey C Edna clk	Los Angeles Directory Co.
	JOHNSON Orpha J	Los Angeles Directory Co.
1933	PIERCE Louis M Merle auto rspr	Los Angeles Directory Co.
1929	SMITH Lawrence E clk r	Los Angeles Directory Co.
	SMITH Earle L clk r	Los Angeles Directory Co.

723 N HUDSON AVE

<u>Year</u>	<u>Uses</u>	<u>Source</u>
2006	APRAHAMIAN Troy	Haines Company, Inc.
	o APRAHAMIAN Ara	Haines Company, Inc.
1990	APRAHAMIAN TROY	Pacific Bell
1986	APRAHAMIAN TROY	Pacific Bell
1981	APRAHAMIAN TROY	Pacific Telephone
1976	Aprahamian Robt	Pacific Telephone
1942	Harnisch Wm	Los Angeles Directory Co.
1937	Harnisch Wm inspr City Health Dept	Los Angeles Directory Co.
1933	Harnisch Wm Grace	Los Angeles Directory Co.
1929	Hainisch Wm Martha	Los Angeles Directory Co.

724 N HUDSON AVE

<u>Year</u>	<u>Uses</u>	<u>Source</u>
2006	No Current Listing	Haines Company, Inc.
1990	ALVA FELICITA	Pacific Bell

725 N HUDSON AVE

<u>Year</u>	<u>Uses</u>	<u>Source</u>
2006	APRAHAMIAN Ara	Haines Company, Inc.
1990	APRAHAMIAN NAZIG	Pacific Bell
1986	APRAHAMIAN NAZIG	Pacific Bell
1981	APRAHAMIAN NAZIG	Pacific Telephone
1976	Hadjian Haroutune H	Pacific Telephone
1942	KING Robt V chemist India Paint & Lacquer Co	Los Angeles Directory Co.
	STEARNS Marguerite L wid Theo mus tchr	Los Angeles Directory Co.
1937	King Cyril M Margurite maintenancemn h rear	Los Angeles Directory Co.
	Silliman Richd C Margt acct Warner Bros Theatre	Los Angeles Directory Co.
1933	Ekbom Lillian M beauty opr	Los Angeles Directory Co.
1929	Fectau Emil O tile setter	Los Angeles Directory Co.

FINDINGS

728 N HUDSON AVE

<u>Year</u>	<u>Uses</u>	<u>Source</u>
1976	Seccombe Richard	Pacific Telephone
1942	Cardwell Clarence E Margt L proof rdr	Los Angeles Directory Co.
	Hartman Albt Jean formn Paramount Pictures	Los Angeles Directory Co.
	HARTMAN Raymond Jean	Los Angeles Directory Co.
1937	Dare Willard E Marian propertywkr County Charties	Los Angeles Directory Co.
	MEYER Henry A Beth studiowkr	Los Angeles Directory Co.
1933	JOHNSON Marie h rear	Los Angeles Directory Co.
	Lodge Frances E drsmkr	Los Angeles Directory Co.
	Lodge Lionel S Francis	Los Angeles Directory Co.
	Wise Angelo W Estella	Los Angeles Directory Co.
1929	JOHNSON Mary	Los Angeles Directory Co.
	SMITH Alice r	Los Angeles Directory Co.
	SMITH Oscar W leatherwkr r	Los Angeles Directory Co.
	Teith Ruth smstrs h	Los Angeles Directory Co.

729 N HUDSON AVE

<u>Year</u>	<u>Uses</u>	<u>Source</u>
2006	SHAHIDIAlex	Haines Company, Inc.
1990	ABEDI M AREF	Pacific Bell
1981	ABEDI YOSUF	Pacific Telephone
1976	Horton Ingeborg	Pacific Telephone
1942	HESS Alf J Edith E meatctr	Los Angeles Directory Co.
	HESS Dorothy V typist	Los Angeles Directory Co.
1937	Staines Ada E wid A R	Los Angeles Directory Co.
	Staines Dorothy filmctr	Los Angeles Directory Co.
1933	Stainra Ada E wid A R	Los Angeles Directory Co.
1929	Staines Ada wid A R h	Los Angeles Directory Co.
	Staines Dorothy filmctr r	Los Angeles Directory Co.

732 N HUDSON AVE

<u>Year</u>	<u>Uses</u>	<u>Source</u>
2006	o KOH Hyosook	Haines Company, Inc.
1990	JOST BERNARD	Pacific Bell
1986	JOST BERNARD	Pacific Bell
1981	JOST BERNARD	Pacific Telephone
1976	Jost Bernard	Pacific Telephone
1967	Oksanen Katie H	Pacific Telephone

FINDINGS

<u>Year</u>	<u>Uses</u>	<u>Source</u>
1962	Oksanen Katie H	Pacific Telephone
1958	Oksanen Katie H	Pacific Telephone
1942	Okasnen Hugo Katri mech	Los Angeles Directory Co.
1937	PFEIFER Matthews C Emma plmbr	Los Angeles Directory Co.
	Sbrocco Tony mech	Los Angeles Directory Co.
	Oksanen Hugo Kath mech	Los Angeles Directory Co.
1933	Thatcher Mildred M clk	Los Angeles Directory Co.
	Thatcher Ella M Mrs tchr	Los Angeles Directory Co.
	PFEIFER Mathias C Emma ironwkr	Los Angeles Directory Co.
1929	Lawn John Lyda carp	Los Angeles Directory Co.
	PFEIFER Mathias Emma pipeftr	Los Angeles Directory Co.

733 N HUDSON AVE

<u>Year</u>	<u>Uses</u>	<u>Source</u>
2006	RUGAMAS Cecilia	Haines Company, Inc.
	MEJIA Juanr F	Haines Company, Inc.
1990	ABEDI YOSUF	Pacific Bell
1986	ABEDI YOSUF	Pacific Bell
1976	Spater Bill	Pacific Telephone
1942	Nurse Ralph R Pauline	Los Angeles Directory Co.
	Nurse Glenn W Eleanor carp	Los Angeles Directory Co.
1937	RITTER Maynard singer	Los Angeles Directory Co.
1933	Nurse Ralph R Pauline pntr	Los Angeles Directory Co.
	Nurse Mildred I sten	Los Angeles Directory Co.
	Nurse Lillian V bkpr Ambassador Products Corp	Los Angeles Directory Co.
	Nurse Glenn W pntr	Los Angeles Directory Co.
1929	Nurse Ralph R Paulme carp	Los Angeles Directory Co.
	Nurse Mildred clk Bank Of Hollywood	Los Angeles Directory Co.

735 N HUDSON AVE

<u>Year</u>	<u>Uses</u>	<u>Source</u>
2006	No Current Listing	Haines Company, Inc.
1942	Ferelli Saml J Ada N pntr	Los Angeles Directory Co.

738 N HUDSON AVE

<u>Year</u>	<u>Uses</u>	<u>Source</u>
2006	Femando	Haines Company, Inc.
	EWALD Robedrt F	Haines Company, Inc.
	KOLBERG Todd	Haines Company, Inc.

FINDINGS

<u>Year</u>	<u>Uses</u>	<u>Source</u>
2006	NAVARRO Elena	Haines Company, Inc.
	RODRIGUEZ	Haines Company, Inc.
1990	QUEBERA LAURA	Pacific Bell
	RODRIGUEZ LUIS E	Pacific Bell
	SRISUWAN SOMSAK	Pacific Bell
1986	QUEBERA LAURA	Pacific Bell
	RAMIREZ ARNOLDO	Pacific Bell
	SRISUWAN SOMSAK	Pacific Bell
1981	DERAS CARLOS	Pacific Telephone
	PROMPRASITD PETCSARATANA	Pacific Telephone
	DAVIS HUGH C	Pacific Telephone
1976	Davis Hugh C	Pacific Telephone
	Jars Raul	Pacific Telephone
	Piriyakul Surryon	Pacific Telephone
	Barrios Rony	Pacific Telephone
	Atchriyapongkul Athit	Pacific Telephone
1942	Ohlweiler Emma C wid J J	Los Angeles Directory Co.
	Ohlweiler Wm N bkpr	Los Angeles Directory Co.
	Thoeming Mabel slswn	Los Angeles Directory Co.
1937	Ohlweiler Emma C wid J F	Los Angeles Directory Co.
	Ohlweiler Wm M bkpr	Los Angeles Directory Co.
	Thoeming Charlotte E sten	Los Angeles Directory Co.
	Thoeming Mabel L wid Chas clk	Los Angeles Directory Co.
1933	Ohlweiler Emma C wid J F	Los Angeles Directory Co.
	Ohlweiler Wm M housemn	Los Angeles Directory Co.
	Thoeming Mabel L slswn	Los Angeles Directory Co.
1929	Ohlweiler Emma wid J F	Los Angeles Directory Co.
	Ohlweiler Wm M bkpr	Los Angeles Directory Co.
	Thoeming Charlotte E typist r	Los Angeles Directory Co.
	Thoeming Mabel r	Los Angeles Directory Co.

739 N HUDSON AVE

<u>Year</u>	<u>Uses</u>	<u>Source</u>
2006	TRUJILLO Juaquin	Haines Company, Inc.
	RODRIGUEZ Grecia	Haines Company, Inc.
	DELEON Marco a	Haines Company, Inc.
1990	CHO MUN HYUNG	Pacific Bell
	KUO JUNG YUL	Pacific Bell
	WAGNER STEVE MRS	Pacific Bell

FINDINGS

<u>Year</u>	<u>Uses</u>	<u>Source</u>
1990	YO OH HYON	Pacific Bell
	YU BYUNG HA	Pacific Bell
1986	JU HONG KYUNG	Pacific Bell
	KIM WOO KEUN	Pacific Bell
	PAK CHANG WOO	Pacific Bell
1981	CLEWORTH J A	Pacific Telephone
	HONG CHONG	Pacific Telephone
	KANG MAN HYUNG	Pacific Telephone
	KIM TAE SOO	Pacific Telephone
	PAK CHANG WOO	Pacific Telephone
	WAGNER STEVE MRS	Pacific Telephone
	YANG DAEMAN	Pacific Telephone
	KIM HOON BAI	Pacific Telephone
1976	Cleworth J A	Pacific Telephone
	Duncan Vivian	Pacific Telephone
	Hong Soonsik	Pacific Telephone
	Jackson Billy	Pacific Telephone
	Margolis Miriam	Pacific Telephone
	Wagner Steve Mrs	Pacific Telephone
	Yim Hankyung	Pacific Telephone
	Yim Young Soo	Pacific Telephone
1942	Counts Jas H Georgine N carp	Los Angeles Directory Co.
1937	WALSH Danl J Mildred clk	Los Angeles Directory Co.
1933	HUNTER Harry O Lyda M aud	Los Angeles Directory Co.
1929	HUNTER Harry O Lydia clk	Los Angeles Directory Co.

741 N HUDSON AVE

<u>Year</u>	<u>Uses</u>	<u>Source</u>
1933	NELSON Cromer G Elsie M gas sta atdt	Los Angeles Directory Co.

742 N HUDSON AVE

<u>Year</u>	<u>Uses</u>	<u>Source</u>
2006	No Current Listing	Haines Company, Inc.
1990	KIDDER RALPH G MRS	Pacific Bell
1986	KIDDER RALPH G MRS	Pacific Bell
1981	KIDDER RALPH G MRS	Pacific Telephone
1976	Kidder Ralph G Mrs	Pacific Telephone
1942	Kidder Virginia L	Los Angeles Directory Co.
	Kidder Ralph G Claytie sta opr	Los Angeles Directory Co.

FINDINGS

<u>Year</u>	<u>Uses</u>	<u>Source</u>
1942	Fulcher Erika M biller	Los Angeles Directory Co.
1933	Kidder Ralph G Claytie pntr	Los Angeles Directory Co.
1929	KIDDER Ralph G Claytie lab	Los Angeles Directory Co.

743 N HUDSON AVE

<u>Year</u>	<u>Uses</u>	<u>Source</u>
2006	ABEDIM	Haines Company, Inc.
	KNOPPELEva M	Haines Company, Inc.
	TEMPERATEZONE	Haines Company, Inc.
1967	Menzies F J Mrs	Pacific Telephone
1962	Menzies F J Mrs	Pacific Telephone
	Reich Warner M	Pacific Telephone
1958	Menzies F J Mrs	Pacific Telephone
1942	Clapham Georgina Mrs	Los Angeles Directory Co.
	Menzies Austin F tchr	Los Angeles Directory Co.
	Menzies Cath P E wid F J	Los Angeles Directory Co.
	MILLS Robt F bldg servmn	Los Angeles Directory Co.
1937	Menzies Austin F	Los Angeles Directory Co.
	Menzies Cath wid F J	Los Angeles Directory Co.
	MILLS Robt F	Los Angeles Directory Co.
1933	Menzies Cath wid F J	Los Angeles Directory Co.
	Menzies Yvonne clk	Los Angeles Directory Co.
	MILLS Robt F servmn SCT Co	Los Angeles Directory Co.
1929	Menzies Cath wid F J	Los Angeles Directory Co.
	MILLS Margt A Mrs	Los Angeles Directory Co.

746 N HUDSON AVE

<u>Year</u>	<u>Uses</u>	<u>Source</u>
1942	Whedon Edw A Hattie B	Los Angeles Directory Co.
1937	Whedon Edw A Hattie slsmn Calif Lndy	Los Angeles Directory Co.

747 N HUDSON AVE

<u>Year</u>	<u>Uses</u>	<u>Source</u>
1929	Van Marr J K r	Los Angeles Directory Co.

748 N HUDSON AVE

<u>Year</u>	<u>Uses</u>	<u>Source</u>
2006	PETRUS Chds	Haines Company, Inc.
	TREACY Tara	Haines Company, Inc.
	MCCAUL Michael A	Haines Company, Inc.

FINDINGS

<u>Year</u>	<u>Uses</u>	<u>Source</u>
2006	CARRARO Gianni	Haines Company, Inc.
1990	KIM SUN HEI	Pacific Bell
	BANG TAE BAEK	Pacific Bell
1986	HAK LEE KAE	Pacific Bell
	HABER H A	Pacific Bell
	COSTANTINO R M	Pacific Bell
1981	HAK LEE KAE	Pacific Telephone
	CAMACHO EDW C	Pacific Telephone
1976	Twiss Joel	Pacific Telephone
	Sornpainan Rachin	Pacific Telephone
	Chon In Son	Pacific Telephone
1942	REECE Barbara P biller	Los Angeles Directory Co.
	REECE Donald P USA	Los Angeles Directory Co.
	REECE Jas V May P driver	Los Angeles Directory Co.
1937	REECE Jas V May studiowkr	Los Angeles Directory Co.
1933	PHILLIPS Hattie L wid C F h rear	Los Angeles Directory Co.
	REECE Jas V May studiowkr	Los Angeles Directory Co.
	REECE May P music tchr	Los Angeles Directory Co.
1929	PHILLIPS Arth mach	Los Angeles Directory Co.
	PHILLIPS Hattie L wid C F	Los Angeles Directory Co.
	REECE Jas V Mary mach h	Los Angeles Directory Co.

749 N HUDSON AVE

<u>Year</u>	<u>Uses</u>	<u>Source</u>
2006	LUBIN Jeremy	Haines Company, Inc.
	Jonathan	Haines Company, Inc.
	DINERSTEIN	Haines Company, Inc.
	Thaddeus	Haines Company, Inc.
	COULDRON	Haines Company, Inc.
1981	STREET-PORTER TIM	Pacific Telephone
1976	Cuadra Ana Alicia	Pacific Telephone
1942	MAURER Wm carp	Los Angeles Directory Co.
	HUFFMAN John E Alice	Los Angeles Directory Co.
	Barenchi Katherina wid Peter	Los Angeles Directory Co.
	CLAUSEN Robt R	Los Angeles Directory Co.
1937	DYER Douglas W Ollie dentist	Los Angeles Directory Co.
	Barenchi Peter K h rear	Los Angeles Directory Co.
1933	WATSON Roy R Dorothy tudiowkr	Los Angeles Directory Co.
	GERRY Mabel wid G W	Los Angeles Directory Co.

FINDINGS

<u>Year</u>	<u>Uses</u>	<u>Source</u>
1933	Black Alex J Iva carp h rear	Los Angeles Directory Co.
1929	Mc INTOSH Stuart mach	Los Angeles Directory Co.
	Mc INTOSH Alice E R tchr City Sch	Los Angeles Directory Co.
	GREGORY Hugh W Satinig slsmn	Los Angeles Directory Co.

752 N HUDSON AVE

<u>Year</u>	<u>Uses</u>	<u>Source</u>
2006	CHIN Stephen Eun	Haines Company, Inc.
	BROWN Ryan	Haines Company, Inc.
	YANG Patty	Haines Company, Inc.
1986	BOYD EARL C SM	Pacific Bell
1981	BOYD EARL C	Pacific Telephone
1976	Boyd Earl G	Pacific Telephone
1967	Boyd Earl C	Pacific Telephone
1962	Boyd Earl C	Pacific Telephone
1958	Boyd Earl C	Pacific Telephone
1942	BOYD Earl C Margt slsmn	Los Angeles Directory Co.
1937	SAUL Walter W La Fern bkpr	Los Angeles Directory Co.
	Forney F Edwin F Nancy mach	Los Angeles Directory Co.
1933	Fournay Edwin F Nancy mach	Los Angeles Directory Co.
	Bousha Thos clk	Los Angeles Directory Co.
1929	Neph John	Los Angeles Directory Co.

753 N HUDSON AVE

<u>Year</u>	<u>Uses</u>	<u>Source</u>
2006	BOSZNAI Itsvan	Haines Company, Inc.
	CERRILLO Nancy	Haines Company, Inc.
	MADRIGAL D	Haines Company, Inc.
	ROMAN Joshua	Haines Company, Inc.
1990	FURST CHARLES	Pacific Bell
	STREITMAN MAX	Pacific Bell
1986	FURST CHARLES	Pacific Bell
	GHAFARZADA SAML A	Pacific Bell
	STREITMAN MAX	Pacific Bell
	VILLA-ALVAREZ C	Pacific Bell
	WALKER TODD	Pacific Bell
1981	BOWLING E I	Pacific Telephone
	FURST CHARLES	Pacific Telephone
	KAISER JULIUS B	Pacific Telephone

FINDINGS

<u>Year</u>	<u>Uses</u>	<u>Source</u>
1981	PATTERSON ANDREA	Pacific Telephone
	SMITH IRMA J	Pacific Telephone
	SPROLES GLORIA	Pacific Telephone
	STREITMAN MAX	Pacific Telephone
1976	Castro Rene	Pacific Telephone
	Furst Charles	Pacific Telephone
	Glieberman S H	Pacific Telephone
	Kaiser Julius B	Pacific Telephone
	Ryncarz Andrew Steven	Pacific Telephone
	Streitman Max	Pacific Telephone
1962	Reichardt Frank	Pacific Telephone
1958	Reichardt Frank	Pacific Telephone
1942	Reichardt Dena M wid C F	Los Angeles Directory Co.
	Reichardt Emrna D	Los Angeles Directory Co.
	Reichardt Frank C clk	Los Angeles Directory Co.
1937	Reichardt Dena M wid C F	Los Angeles Directory Co.
	Reichardt Erma D Mrs	Los Angeles Directory Co.
	Reichardt Frank C clk	Los Angeles Directory Co.
1933	Reichardt Dena N wid C F	Los Angeles Directory Co.
	Reichardt Erma D studiowkr	Los Angeles Directory Co.
	Reichardt Frank C clk	Los Angeles Directory Co.
1929	Reichardt Dena wid C F r	Los Angeles Directory Co.
	Reichardt Erma D r	Los Angeles Directory Co.
	Reichardt Frank C with Westn Whol Drug Co h	Los Angeles Directory Co.

756 N HUDSON AVE

<u>Year</u>	<u>Uses</u>	<u>Source</u>
1957	GOMEZ GASPAR	Pacific Telephone

758 N HUDSON AVE

<u>Year</u>	<u>Uses</u>	<u>Source</u>
2006	TUASON R	Haines Company, Inc.
	MARQUEZRaul	Haines Company, Inc.
	MARGIT Rilz	Haines Company, Inc.
	HOLLEY Jennifer	Haines Company, Inc.
	HAMILTON David	Haines Company, Inc.
	HAMILTON David	Haines Company, Inc.
	BRILLIANT Myma R	Haines Company, Inc.

FINDINGS

<u>Year</u>	<u>Uses</u>	<u>Source</u>
2006	APARTMENTS	Haines Company, Inc.
1990	STRATTON NORMAN H JR	Pacific Bell
	BRILLIANT MYRNA R	Pacific Bell
	HABER H A	Pacific Bell
	HENRY MARVEL	Pacific Bell
	HUFFSTUTLER HUBERT M	Pacific Bell
	MARQUEZ GILBERTINA	Pacific Bell
1986	BRILLIANT MYRNA R	Pacific Bell
	HENRY MARVEL	Pacific Bell
	HUFFSTUTLER HUBERT M	Pacific Bell
	MARQUEZ GILBERTINA	Pacific Bell
	QUATTRO VAN P	Pacific Bell
	SCHWEIKHARD GEO A	Pacific Bell
	WOO JAE D	Pacific Bell
	WOO JAE D	Pacific Bell
1981	BRILLIANT MYMA R	Pacific Telephone
	GREIF STEVEN JEARLD	Pacific Telephone
	HENRY MARVEL	Pacific Telephone
	MARQUEZ GILBERTINA	Pacific Telephone
	SCHWEIKHARD GEO A	Pacific Telephone
	TAJNIA MOHAMAD	Pacific Telephone
	WOOLVERTON L	Pacific Telephone
1976	Brilliant Myrna R	Pacific Telephone
	Greif Steven Jearld	Pacific Telephone
	Henry Marvel	Pacific Telephone
	Huffstutler Hubert M	Pacific Telephone
	Monsalve Eleana	Pacific Telephone
	Schweikhard Geo A	Pacific Telephone
	Steinberg R D	Pacific Telephone
1942	White Alan F Rene M cbtmkr	Los Angeles Directory Co.
	WHITE Barbara H	Los Angeles Directory Co.
1937	WHITE Alan F Rene millmn	Los Angeles Directory Co.
1933	DOUGLAS Bertha studiowkr	Los Angeles Directory Co.
	DOUGLAS Jos P Icey wtchmn	Los Angeles Directory Co.
	DOUGLAS Louis P window trmr	Los Angeles Directory Co.

759 N HUDSON AVE

<u>Year</u>	<u>Uses</u>	<u>Source</u>
1942	CAMPBELL John B Alice E miner	Los Angeles Directory Co.

FINDINGS

<u>Year</u>	<u>Uses</u>	<u>Source</u>
1929	CAMPBELL John E Alice eng	Los Angeles Directory Co.

775 N HUDSON AVE

<u>Year</u>	<u>Uses</u>	<u>Source</u>
1976	Aprahamian Nazig	Pacific Telephone

782 N HUDSON AVE

<u>Year</u>	<u>Uses</u>	<u>Source</u>
1942	PFEIFER Mathias C Emma stmfr	Los Angeles Directory Co.
1937	Forney Doris C clk	Los Angeles Directory Co.

801 N HUDSON AVE

<u>Year</u>	<u>Uses</u>	<u>Source</u>
2006	GABBARD Ray L	Haines Company, Inc.
1990	GABBARD RAY L	Pacific Bell
1986	GABBARD RAY L	Pacific Bell
1981	GABBARD RAY L	Pacific Telephone
1976	Gabbard Ray L	Pacific Telephone
1942	Gabbard Ray L	Los Angeles Directory Co.
1937	DONOHUE Neil bartndr	Los Angeles Directory Co.
	DONAHUE Chas A	Los Angeles Directory Co.
	DAVIS Wm	Los Angeles Directory Co.
1933	BALZER Everett L Louise v pres A T Balzer & Co	Los Angeles Directory Co.
1929	BRITTON Claud D Nina E delicatessen	Los Angeles Directory Co.
	BRITTON Wm W	Los Angeles Directory Co.

802 N HUDSON AVE

<u>Year</u>	<u>Uses</u>	<u>Source</u>
2006	GUERRIERO Dominic	Haines Company, Inc.
1986	GUERRIERO DOMINIC	Pacific Bell
1981	GUERRIERO DOMINIC	Pacific Telephone
1976	Guerriero Dominic	Pacific Telephone
1942	RIGGS Violet Mrs	Los Angeles Directory Co.
1937	Colaianni Nick C Myra studio wkr	Los Angeles Directory Co.
1933	Camphouse Donald S clk SFN Bank	Los Angeles Directory Co.
	Camphouse John Nina slsmn	Los Angeles Directory Co.
1929	WALL Herman V auto wkr r	Los Angeles Directory Co.
	WALL Wm Dorly carp h	Los Angeles Directory Co.

FINDINGS

807 N HUDSON AVE

<u>Year</u>	<u>Uses</u>	<u>Source</u>
2006	No Current Listing	Haines Company, Inc.
1986	STROM E C	Pacific Bell
1976	Livingston Martha E	Pacific Telephone
1967	Livingston Martha E	Pacific Telephone
	Larimer R P	Pacific Telephone
1962	Livingston Martha E	Pacific Telephone
1958	Livingston Martha E	Pacific Telephone
	Larimer R P	Pacific Telephone
1942	Livingston Ada F wid J S	Los Angeles Directory Co.
	RICE John Kay eletn	Los Angeles Directory Co.
	Strong Aldine	Los Angeles Directory Co.
	Strong Edith slswn	Los Angeles Directory Co.
1937	BENSON Lloyd A Geneva cash Everex Gro Co	Los Angeles Directory Co.
	Livingston John S Ada F	Los Angeles Directory Co.
	LIVINGSTON Martha E sten Oil Well Supp Co	Los Angeles Directory Co.
	Mason Phil cameramn	Los Angeles Directory Co.
	SMITH Francis E slsmn	Los Angeles Directory Co.
1933	Groth Anna wid Wm	Los Angeles Directory Co.
	Groth Geo slsmn	Los Angeles Directory Co.
	LIVINGSTON John S Ada F farmer	Los Angeles Directory Co.
	LIVINGSTON Martha E sten	Los Angeles Directory Co.
1929	Berderman Ray Eunice	Los Angeles Directory Co.
	Mc Clintock Lawrence	Los Angeles Directory Co.
	Mc CLINTOCK Sara	Los Angeles Directory Co.
	Warrick Geo carp h	Los Angeles Directory Co.

728 1/2 N HUDSON AVE

<u>Year</u>	<u>Uses</u>	<u>Source</u>
1981	SECCOMBE RICHARD	Pacific Telephone

733 1/2 N HUDSON AVE

<u>Year</u>	<u>Uses</u>	<u>Source</u>
1990	MEJIA JUAN FRANCISCO	Pacific Bell

749 1/2 N HUDSON AVE

<u>Year</u>	<u>Uses</u>	<u>Source</u>
1981	RODEMAN M	Pacific Telephone

FINDINGS

807 1/2 N HUDSON AVE

<u>Year</u>	<u>Uses</u>	<u>Source</u>
1990	LIVINGSTON M E	Pacific Bell

N JUNE

600 N JUNE

<u>Year</u>	<u>Uses</u>	<u>Source</u>
1990	GORELICK LEON	Pacific Bell
1986	GORELICK LEON	Pacific Bell
1981	GORELICK LEON	Pacific Telephone
	SO CALIF ROUTE OPERATORS ASSN INC	Pacific Telephone
1971	Gorelick Leon	Pacific Telephone
	So California Route Operators Assn Inc	Pacific Telephone
1967	Gorelick Leon	Pacific Telephone
1962	Buckingham Mary Mrs	Pacific Telephone
1942	Iverson Alvira hskpr	Los Angeles Directory Co.
1937	Titcomb Harvey B Mabel	Los Angeles Directory Co.
1933	WILLIAMS Victoria wid T H	Los Angeles Directory Co.
	Moebring Eliz Mrs	Los Angeles Directory Co.
1929	Neilsen Anna	Los Angeles Directory Co.
	WILLIAMS Thos H Victoria asst gen mgr S P h	Los Angeles Directory Co.

608 N JUNE

<u>Year</u>	<u>Uses</u>	<u>Source</u>
1990	SHOOK T L	Pacific Bell
1971	Jesberg Winifred P	Pacific Telephone
1967	Jesberg Winifred P	Pacific Telephone
1962	Jesberg Winifred P	Pacific Telephone
1942	REYNOLDS Jane L Mrs sec H W Lawson Mfg Co	Los Angeles Directory Co.
	LAWSON Harry W Grace M pres treas H W Lawson Mfg Co	Los Angeles Directory Co.
	LAWSON Grace M v pres H W Lawson Mfg Co	Los Angeles Directory Co.
1937	REYNOLDS Jane Mrs	Los Angeles Directory Co.
	Lawson Harry W Grace M pres H W Lawson Mfg Co	Los Angeles Directory Co.
	Lasson Harry W Grace M	Los Angeles Directory Co.
1933	LAWSON Jane sten	Los Angeles Directory Co.

FINDINGS

<u>Year</u>	<u>Uses</u>	<u>Source</u>
1933	LAWSON Helen L clk	Los Angeles Directory Co.
	LAWSON Harry W jr	Los Angeles Directory Co.
	LAWSON Grace M v pres H W Lawson Mfg Co	Los Angeles Directory Co.
	LAWSON Harry W Grace pres H W Laweson Mfg Co	Los Angeles Directory Co.
1929	LAWSON G M v pres H W Lawson Mfg Co	Los Angeles Directory Co.
	LAWSON Harry W Grace pres H W Lawson Mfg Co	Los Angeles Directory Co.

613 N JUNE

<u>Year</u>	<u>Uses</u>	<u>Source</u>
1986	BENNETT JAMES S	Pacific Bell
1971	Mac Alpine David S	Pacific Telephone
1962	Jones Fred W	Pacific Telephone
1942	Willberg Hilda maid	Los Angeles Directory Co.
	JONES Fred W Margt	Los Angeles Directory Co.
1937	MULLER Florence K real est	Los Angeles Directory Co.
	MULLER Frank B Muller Bros	Los Angeles Directory Co.
1933	MULLER Jacob	Los Angeles Directory Co.
	MULLER Frank Muller Bros	Los Angeles Directory Co.
	MULLER Florence K slsmn	Los Angeles Directory Co.

617 N JUNE

<u>Year</u>	<u>Uses</u>	<u>Source</u>
1990	SMITH JUSTIN H	Pacific Bell
1986	AERO NICK	Pacific Bell
1967	Gordon David	Pacific Telephone
1962	Gordon David	Pacific Telephone
1942	GORDON David Lillian	Los Angeles Directory Co.
1937	EDWARDS Oliver C Charlotte M civil eng	Los Angeles Directory Co.
1933	EDWARDS Oliver C Charlotte civil eng	Los Angeles Directory Co.
1929	Korman Maurice B Dorothy	Los Angeles Directory Co.

618 N JUNE

<u>Year</u>	<u>Uses</u>	<u>Source</u>
1981	JACK L	Pacific Telephone
1971	Larson Reuben Mrs	Pacific Telephone
1967	Larson Reuben Mrs	Pacific Telephone
1962	Larson Reuben Dr	Pacific Telephone

FINDINGS

<u>Year</u>	<u>Uses</u>	<u>Source</u>
1942	LARSON Reuben Anita dentist	Los Angeles Directory Co.
	Altenburger Bertha hskpr	Los Angeles Directory Co.
1937	LARSON Reuben Anita dentist	Los Angeles Directory Co.
1933	LARSON Reuben dentist	Los Angeles Directory Co.

621 N JUNE

<u>Year</u>	<u>Uses</u>	<u>Source</u>
1990	HANCOCK DAVID R	Pacific Bell
	SMITH BARBARA	Pacific Bell
1986	HANCOCK DAVID R	Pacific Bell
	SMITH BARBARA	Pacific Bell
1981	CARLSON CARL	Pacific Telephone
1942	Sprauer Victor J Gazela phys	Los Angeles Directory Co.
1937	Aldredge Leone E wid E R governess	Los Angeles Directory Co.
	La Fever Wesley G Suzanne S Stephens & Albt M Stephens Co	Los Angeles Directory Co.
1933	LEVINE Nat pres Mascot Pictures Corp	Los Angeles Directory Co.
1929	ARNOLD Max Lela slsmn	Los Angeles Directory Co.

624 N JUNE

<u>Year</u>	<u>Uses</u>	<u>Source</u>
1981	NELSON JAS W	Pacific Telephone
	SHERMAN GEO R	Pacific Telephone
1971	Nelson Jas W	Pacific Telephone
	Nelson Ruth Borun	Pacific Telephone
	Sherman Geo R	Pacific Telephone
1967	Nelson Jas W	Pacific Telephone
	Nelson Ruth Borun	Pacific Telephone
	Res	Pacific Telephone
	Sherman Geo R	Pacific Telephone
1962	Nelson Paul S Mrs	Pacific Telephone
1942	Cahoon Richd H Madeline studiowkr	Los Angeles Directory Co.
1937	WRIGHT Wm H Greta	Los Angeles Directory Co.
	Gervasil Peter G Charlotte butler	Los Angeles Directory Co.
1933	FREEMAN Anna B Mrs	Los Angeles Directory Co.
	Hurley Harold H Nita with Paramount Pubuix Corp	Los Angeles Directory Co.

FINDINGS

628 N JUNE

<u>Year</u>	<u>Uses</u>	<u>Source</u>
1990	FRIEDMAN SAM W	Pacific Bell
1986	FRIEDMAN SAM W	Pacific Bell
1981	FRIEDMAN SAM W	Pacific Telephone
1971	Friedman David L	Pacific Telephone
	Friedman Sam W	Pacific Telephone
1967	Friedman David L	Pacific Telephone
	Friedman Sam W	Pacific Telephone
1962	Friedman Sam W	Pacific Telephone

631 N JUNE

<u>Year</u>	<u>Uses</u>	<u>Source</u>
1942	GOOCH Jas C artist	Los Angeles Directory Co.
	GOOCH Louise B wid Jas	Los Angeles Directory Co.
1937	GOOCH Jas C	Los Angeles Directory Co.
	GOOCH Jas T Louise B	Los Angeles Directory Co.
1933	Gooch Jas T Louise	Los Angeles Directory Co.
1929	GOOCH Jas T Louise	Los Angeles Directory Co.
	THORNTON Luther M r	Los Angeles Directory Co.

634 N JUNE

<u>Year</u>	<u>Uses</u>	<u>Source</u>
1986	BADERTSCHER DONALD D	Pacific Bell
1981	BADERTSCHER DONALD D	Pacific Telephone
1971	Badertscher Donald D	Pacific Telephone
1967	Badertscher Donald D	Pacific Telephone
1962	Carey T Sheridan MD	Pacific Telephone
1942	Carey T Sheridan Helene A plys	Los Angeles Directory Co.
1937	CAREY Thos S Helene A phys	Los Angeles Directory Co.
1933	CAREY T Shoridan Helene phys	Los Angeles Directory Co.

635 N JUNE

<u>Year</u>	<u>Uses</u>	<u>Source</u>
1990	SPIZER MYRON	Pacific Bell
1986	SPIZER MYRON	Pacific Bell
1981	SPIZER MYRON	Pacific Telephone
1971	Spizer Myron	Pacific Telephone
1967	Spizer Myron	Pacific Telephone
1962	Spizer Myron	Pacific Telephone

FINDINGS

646 N JUNE

<u>Year</u>	<u>Uses</u>	<u>Source</u>
1990	LESLIE GLASS INC	Pacific Bell
1967	Barasch Max	Pacific Telephone
1962	Lipson Louis	Pacific Telephone

705 N JUNE

<u>Year</u>	<u>Uses</u>	<u>Source</u>
1990	SPANISH VIDEO SOUND	Pacific Bell
1986	KIM CHUNG BAE	Pacific Bell
1971	Mc Donald Frank	Pacific Telephone
1967	McDonald Frank	Pacific Telephone
1962	Mc Donald Frank	Pacific Telephone

713 N JUNE

<u>Year</u>	<u>Uses</u>	<u>Source</u>
1986	EVANS EILEEN	Pacific Bell
1967	Lichtenstein Henry	Pacific Telephone
1962	Lichtenstein Henry	Pacific Telephone

716 N JUNE

<u>Year</u>	<u>Uses</u>	<u>Source</u>
1990	FARADAY-YOUNG H R	Pacific Bell
	WILLIAMS J	Pacific Bell
1986	WESLEY JOHN F	Pacific Bell
1981	WESLEY JOHN H	Pacific Telephone
1971	Wesley John H	Pacific Telephone
1967	Wesley John H	Pacific Telephone
1962	Wesley John H	Pacific Telephone
1942	Alberty Fred J Willard aircrftwkr	Los Angeles Directory Co.
	Alberty Victor USA	Los Angeles Directory Co.
	Alberty W Eliz bkpr Mrs A J Alberty	Los Angeles Directory Co.
	Alberty Hal auto pk atdt	Los Angeles Directory Co.
1937	Hansmeyer Bernice	Los Angeles Directory Co.
	Hansmeyer Helen I sten W C Kottemann	Los Angeles Directory Co.
	Hansmeyer Francis L clk	Los Angeles Directory Co.
	Street Hazel L clk	Los Angeles Directory Co.
	Hansmeyer Robt P baker	Los Angeles Directory Co.
1929	Wilton A J Betty h	Los Angeles Directory Co.

FINDINGS

717 N JUNE

<u>Year</u>	<u>Uses</u>	<u>Source</u>
1986	BERNATH ISTVAN	Pacific Bell
1981	CONARD CASSIE	Pacific Telephone
1971	Greer Cassie	Pacific Telephone
1967	Cook Paul E	Pacific Telephone
1962	Cook Paul E	Pacific Telephone
1942	SMITH Benj C	Los Angeles Directory Co.
	COOK Paul E Rosalie A electn	Los Angeles Directory Co.
	COOK Diamond B Mrs	Los Angeles Directory Co.
1937	Hyman Sig Essie slsmn Edmund Loewy & Co	Los Angeles Directory Co.
1933	COOK Richd D studiowkr	Los Angeles Directory Co.
	COOK Paul E electn	Los Angeles Directory Co.
	COOK Diamond B wid G W	Los Angeles Directory Co.
1929	COOK Richd D wrapper	Los Angeles Directory Co.
	COOK Diamond B Mrs artist Kelley Color Films	Los Angeles Directory Co.

722 N JUNE

<u>Year</u>	<u>Uses</u>	<u>Source</u>
1990	RIMBLAS CARLOS	Pacific Bell
1986	RIMBLAS JOHN J	Pacific Bell
1981	RIMBLAS JOHN J	Pacific Telephone
1971	Bais Nick Mrs	Pacific Telephone
1967	Bais Nick Mrs	Pacific Telephone
1962	Hinn Michael	Pacific Telephone
1942	DAVISON Clarena E	Los Angeles Directory Co.
1937	Helm John L Josephine photog	Los Angeles Directory Co.
1933	Carta Frank Cath	Los Angeles Directory Co.
	Carta Angelina E	Los Angeles Directory Co.
	Carta John M florist	Los Angeles Directory Co.
	Carta Jos R florist P M Carta	Los Angeles Directory Co.
	CARTA Peter R musician	Los Angeles Directory Co.
	Carta Frank A florist	Los Angeles Directory Co.
1929	De Pierro Rocco Lillian restrwkr	Los Angeles Directory Co.
	Bingham Bertha	Los Angeles Directory Co.

723 N JUNE

<u>Year</u>	<u>Uses</u>	<u>Source</u>
1962	Lewin Geo E	Pacific Telephone

FINDINGS

<u>Year</u>	<u>Uses</u>	<u>Source</u>
1942	BIRD Mark B M Ruth slsmn	Los Angeles Directory Co.
1937	SNYDER Augusta H Mrs	Los Angeles Directory Co.
	BIRD Mark E Ruth	Los Angeles Directory Co.
1933	FERGUSON Robt Nora	Los Angeles Directory Co.
1929	SNYDER Augusta H wid W H h	Los Angeles Directory Co.
	BIRD Mark E Ruth gro	Los Angeles Directory Co.

726 N JUNE

<u>Year</u>	<u>Uses</u>	<u>Source</u>
1990	KETUPHONGSE ORAVAN	Pacific Bell
1986	KETUPHONGSE ORAVAN	Pacific Bell
1981	KETUPONGORAVAN	Pacific Telephone
1971	LATINOPOULOS ELECTRIC CO	Pacific Telephone
1967	Breck Charles H Jr	Pacific Telephone
1962	Breck Charles H Jr	Pacific Telephone
1942	Breck Kay clk	Los Angeles Directory Co.
	Breck S June	Los Angeles Directory Co.
	Breck John A seamn	Los Angeles Directory Co.
	Breck Chas H Sabina seedsmn	Los Angeles Directory Co.
	Breck Chas H jr	Los Angeles Directory Co.
1937	Breck Chas H jr Sabina slsmn	Los Angeles Directory Co.
	Breck John A	Los Angeles Directory Co.
1933	Breck Chas H Jr Sabina slsmn Theo Payne	Los Angeles Directory Co.
1929	Breck Chas H jr Sabina slsmn	Los Angeles Directory Co.

727 N JUNE

<u>Year</u>	<u>Uses</u>	<u>Source</u>
1990	KULESERIAN BERJOUHI	Pacific Bell
1986	KULESERIAN BERJOUHI	Pacific Bell
1981	KULESERIAN BERJOUHI	Pacific Telephone
1971	Papich Thos L	Pacific Telephone
1962	Mc Cann Alice Watterson Mrs	Pacific Telephone
1942	Harned Hazel M Mrs restr	Los Angeles Directory Co.
	Mc Cann Alice W wid C J	Los Angeles Directory Co.
	Mc Cann Arth D aircrftwkr	Los Angeles Directory Co.
1937	WEBER Ruth M sten	Los Angeles Directory Co.
	WEBER Arthur L jr mech	Los Angeles Directory Co.
	WEBER Arth L Bridget mach	Los Angeles Directory Co.

FINDINGS

<u>Year</u>	<u>Uses</u>	<u>Source</u>
1937	WEBER Kath M tchr City Sch	Los Angeles Directory Co.
1933	Mc Cann Cyril J Alice civ eng City Eng	Los Angeles Directory Co.
	Mc Cann Angela clk	Los Angeles Directory Co.
1929	Mc Cann Cyril J Alice jr civ eng City Eng	Los Angeles Directory Co.

732 N JUNE

<u>Year</u>	<u>Uses</u>	<u>Source</u>
1990	FRIEDMAN SAML	Pacific Bell
1986	FRIEDMAN SAML	Pacific Bell
1981	FRIEDMAN SAML	Pacific Telephone
1971	Friedman Saml	Pacific Telephone
1967	Friedman Saml	Pacific Telephone
1962	Friedman Saml	Pacific Telephone
1942	WRIGHT Percy J Kath D pntr	Los Angeles Directory Co.
	HASTY Anne F wid Chas	Los Angeles Directory Co.
1937	SORENSEN Wilma J	Los Angeles Directory Co.
	SORENSEN Floyd E Lottie I restr	Los Angeles Directory Co.
	ALLEN Sarah A restrwkr	Los Angeles Directory Co.
1933	ALLEN Sarah A clk	Los Angeles Directory Co.
	SORENSEN Lloyd E Lottie restr	Los Angeles Directory Co.
1929	RUSSELL Robt G Agnes phys h	Los Angeles Directory Co.

733 N JUNE

<u>Year</u>	<u>Uses</u>	<u>Source</u>
1990	DRIER R E	Pacific Bell
1986	BUCKS CINDY	Pacific Bell
	DRIER R E	Pacific Bell
	NENCKA MICHAEL VAL	Pacific Bell
1981	DRIER R E	Pacific Telephone
	LEE ROBT MARK	Pacific Telephone
1967	Luster Robt	Pacific Telephone
1962	Van Turn Adele	Pacific Telephone
1937	Callanan Joseph J	Los Angeles Directory Co.
	Callanan Howard J Anna v pres White & Callanan Inc ins	Los Angeles Directory Co.
1933	Callanan Howard J Anna real est	Los Angeles Directory Co.
1929	Callanan Howard Anna ins agt	Los Angeles Directory Co.

FINDINGS

736 N JUNE

<u>Year</u>	<u>Uses</u>	<u>Source</u>
1981	MARTIN CHAS H	Pacific Telephone
1971	Martin Chas H	Pacific Telephone
1967	Martin Chas H	Pacific Telephone
1962	Martin Chas H	Pacific Telephone
1942	Vondersmith David R H Grace artist	Los Angeles Directory Co.
1937	Vondersmith David R Grace artist	Los Angeles Directory Co.
1933	Herbert Jos W Anna	Los Angeles Directory Co.
1929	Herbert Anna Mrs actor	Los Angeles Directory Co.

737 N JUNE

<u>Year</u>	<u>Uses</u>	<u>Source</u>
1990	BASH KEN	Pacific Bell
1986	BASH KEN	Pacific Bell
	CASCONE CHRITOPHER	Pacific Bell
1981	BASH KEN	Pacific Telephone
	BAUMHOFF ALEX	Pacific Telephone
1971	Rimblas John J	Pacific Telephone
1967	Goldfarb J	Pacific Telephone
	Phillips L	Pacific Telephone
1962	Ropicki Warren	Pacific Telephone
1937	Grosser Amelia wid Mayer musician	Los Angeles Directory Co.
	Grosser Elsa M musician	Los Angeles Directory Co.
	Melanson Edw	Los Angeles Directory Co.
	Sealy Eleanora	Los Angeles Directory Co.
1933	Melanson Edw radio repr	Los Angeles Directory Co.
	Grosser Elsa musician	Los Angeles Directory Co.
	Grosser Amelia music tchr	Los Angeles Directory Co.
1929	Grosser Elsa M violmist	Los Angeles Directory Co.
	Grosser Amelha Mrs music tchr	Los Angeles Directory Co.
	Grosser Eleanore Mrs	Los Angeles Directory Co.

742 N JUNE

<u>Year</u>	<u>Uses</u>	<u>Source</u>
1990	CRONIN KEVIN M	Pacific Bell
1986	ZOLMAN PETER M	Pacific Bell
1981	ZOLMAN PETER M	Pacific Telephone
1971	Zolman Peter N	Pacific Telephone
1967	Zolman Peter M	Pacific Telephone

FINDINGS

<u>Year</u>	<u>Uses</u>	<u>Source</u>
1962	Zolman Peter M	Pacific Telephone
1942	BOYLE Wills W Mrs librn B W Lee jr	Los Angeles Directory Co.
	WATSON O M	Los Angeles Directory Co.
1937	Boyle Wilhelmina W Mrs office sec K F Lee	Los Angeles Directory Co.
	WATSON Ormsby M Wilhelmina musician	Los Angeles Directory Co.
1933	Hodgin John O Ella	Los Angeles Directory Co.
	Mac DONALD Wm G Pauline studiowkr	Los Angeles Directory Co.
1929	BAKER Jean A waiter	Los Angeles Directory Co.
	COWAN John M Janet lab	Los Angeles Directory Co.
	HILL Janet Wid Wm	Los Angeles Directory Co.

743 N JUNE

<u>Year</u>	<u>Uses</u>	<u>Source</u>
1990	REICH WARNER M	Pacific Bell
1986	REICH WARNER M	Pacific Bell
1981	REICH WARNER M	Pacific Telephone
1971	Reich Warner M	Pacific Telephone
1967	Reich Warner M	Pacific Telephone
1942	SCHNEIDER Ralph W Ruth H slsmn	Los Angeles Directory Co.
1937	SCHNEIDER Helen W	Los Angeles Directory Co.
	SCHNEIDER Ralph W with Pac Coast Land Co	Los Angeles Directory Co.
1933	SCHNEIDER Ralph W sec Southwest Sub dividers Ltd Pinto Basin Mut Ual Water Co and Southwest Oil Lease Co	Los Angeles Directory Co.
	SCHNEIDER Julius Helen	Los Angeles Directory Co.
1929	SCHNEIDER Ralph sec Lake Co Dev Syn r	Los Angeles Directory Co.
	SCHNEIDER Julius h	Los Angeles Directory Co.
	SCHNEIDER Helen r	Los Angeles Directory Co.

746 N JUNE

<u>Year</u>	<u>Uses</u>	<u>Source</u>
1990	ROSALES SANTIAGO	Pacific Bell
1986	ROSALES SANTIAGO	Pacific Bell
	ROSALES SANTIAGO	Pacific Bell
1981	ROSALES SANTIAGO	Pacific Telephone
1971	Rauch Marcus G	Pacific Telephone
1967	Ranch Marcus G	Pacific Telephone
1962	Rauch Sally	Pacific Telephone

FINDINGS

<u>Year</u>	<u>Uses</u>	<u>Source</u>
1942	Lesperance Sidney C Valerie tires	Los Angeles Directory Co.
1937	Milliken Frank M III	Los Angeles Directory Co.
1933	Boshep Rose sten	Los Angeles Directory Co.

747 N JUNE

<u>Year</u>	<u>Uses</u>	<u>Source</u>
1981	MIRANDA LUIS	Pacific Telephone
1971	Moran Frank B	Pacific Telephone
1967	Moran Frank B	Pacific Telephone
1962	Moran Frank B	Pacific Telephone
1942	Moran Francis C Margt R actor	Los Angeles Directory Co.
1937	Hinz Henry A Ray T floormgr Maximes	Los Angeles Directory Co.
1933	BUTLER Morris H Meari used cars	Los Angeles Directory Co.
1929	LEWIS C Edw Lucile real est Kilburn Luella M phone opr	Los Angeles Directory Co. Los Angeles Directory Co.

752 N JUNE

<u>Year</u>	<u>Uses</u>	<u>Source</u>
1990	BARR PETER	Pacific Bell
1986	BARR PETER	Pacific Bell
1981	BARR PETER	Pacific Telephone
1971	Barr Peter	Pacific Telephone
1967	Barr Peter	Pacific Telephone
1942	LEWIS Dale A Ann slsmn LEWIS Neva M Mrs slsmn	Los Angeles Directory Co. Los Angeles Directory Co.
1937	LEVITT Benj H Rose Pellesier Square Garage	Los Angeles Directory Co.
1933	BLACK Warren G Pearl BLACK Pearl clk	Los Angeles Directory Co. Los Angeles Directory Co.
1929	Strumwasser Sol Hilda writer h Strumwasser Bertha wid Saml r	Los Angeles Directory Co. Los Angeles Directory Co.

753 N JUNE

<u>Year</u>	<u>Uses</u>	<u>Source</u>
1986	BERBERIAN KEWARD	Pacific Bell
1981	BERBERIAN KEWARD	Pacific Telephone
1971	Streater Milton B	Pacific Telephone
1967	Streater Milton B	Pacific Telephone
1962	Streater Milton B	Pacific Telephone
1942	Mc Quistan Arch K Margt B jan	Los Angeles Directory Co.

FINDINGS

<u>Year</u>	<u>Uses</u>	<u>Source</u>
1937	Gard Arline B sten Calif Bank	Los Angeles Directory Co.
	Mc Quistan Archie K Margt	Los Angeles Directory Co.
1933	Santiago Santiago A Emily	Los Angeles Directory Co.
1929	Santiago A Santiago civ eng Sou Cal Gas Co r	Los Angeles Directory Co.
	RICHARDSON John slsmn h	Los Angeles Directory Co.
	RICHARDSON Emily artist r	Los Angeles Directory Co.

800 N JUNE

<u>Year</u>	<u>Uses</u>	<u>Source</u>
1986	ANDERSON L B CO-MARION R REALTOR	Pacific Bell
1981	ANDERSON MARION B REALTOR	Pacific Telephone
	ANDERSON L B CO ANDERSON MANON RETAILOER	Pacific Telephone
1971	Anderson Marion R realtor	Pacific Telephone
	Anderson L B Co Anderson Marion R realtor	Pacific Telephone
1967	Anderson Marion R rltr	Pacific Telephone
	Anderson L B Co Anderson Marion R rltr	Pacific Telephone
1962	Anderson Marion R rltr	Pacific Telephone
1942	Goodfellow Howard G Amy R exec sec Aircraft Traffic Assn	Los Angeles Directory Co.
	Goodfellow Howard J clk	Los Angeles Directory Co.
1937	Sheehan John J Blanche actor	Los Angeles Directory Co.
1933	Fenton Edith M tchr	Los Angeles Directory Co.
	Fenton Blanche D ins agt	Los Angeles Directory Co.
	NICHOLS Geo H Eva H	Los Angeles Directory Co.

801 N JUNE

<u>Year</u>	<u>Uses</u>	<u>Source</u>
1990	AMREIN KAREN	Pacific Bell
1986	AMEREIN KAREN	Pacific Bell
1967	Benezra Mildred	Pacific Telephone
1962	Benezra Victoria	Pacific Telephone
1942	Dybdahl Albt L Neal M sta atdt	Los Angeles Directory Co.
1937	Groves Jas R Gertrude uphol	Los Angeles Directory Co.
1933	TABOR Geo R Martha slsmn	Los Angeles Directory Co.
1929	Lallande Mary clk	Los Angeles Directory Co.
	Lallande Mary A wid P H	Los Angeles Directory Co.

FINDINGS

807 N JUNE

<u>Year</u>	<u>Uses</u>	<u>Source</u>
1990	GIUMARRA STEVAN	Pacific Bell
1967	Hughes Bess R	Pacific Telephone
1962	Hansen Cathe	Pacific Telephone
	Hansen Kenneth W	Pacific Telephone
1942	Ertegun Nesuhi slsmn	Los Angeles Directory Co.
	KNUTSON Lucille W tel opr City Custodian	Los Angeles Directory Co.
	Ohde Harold C Hazel slsmn Hillcrest Motor Co	Los Angeles Directory Co.
1937	ROBERTS Chester	Los Angeles Directory Co.
	MILLER Jas D	Los Angeles Directory Co.
1933	Phelan Louis A Angelina	Los Angeles Directory Co.
	Phelan Louis A jr serv sta opr	Los Angeles Directory Co.
	Phalen Louis gas sta atdt Thornburg Bros	Los Angeles Directory Co.
	GRAY Wm D Agene	Los Angeles Directory Co.
1929	WOOD Alpheus B Ruth slsmn Broadway Dept Store h	Los Angeles Directory Co.
	Champion Beatrice C wid J W	Los Angeles Directory Co.

809 N JUNE

<u>Year</u>	<u>Uses</u>	<u>Source</u>
1990	KANE HARRIS	Pacific Bell
1981	ARNOLD BART	Pacific Telephone
	TAYLOR J	Pacific Telephone
1971	Binder Jos	Pacific Telephone
	Sharp S	Pacific Telephone
1967	Ligeti Alex S	Pacific Telephone
	Ligeti Alex S plmbng serv	Pacific Telephone
	Secretst Jas F	Pacific Telephone
1962	Aguirre Elodia	Pacific Telephone
1942	Mc NAMARA Frank A	Los Angeles Directory Co.
	Ralston Truman W carp	Los Angeles Directory Co.
	RITCHIE Harry P	Los Angeles Directory Co.
1937	HOLCOMB Leroy P Ruth clk	Los Angeles Directory Co.
	Wentz Ann M Mrs asst cash GMAC	Los Angeles Directory Co.
1933	COATES Sally Mrs sten	Los Angeles Directory Co.
	COATES Wm J	Los Angeles Directory Co.
1929	Hassett John Margt clk	Los Angeles Directory Co.
	Cushman R V Mrs with Community Lndy	Los Angeles Directory Co.

FINDINGS

<u>Year</u>	<u>Uses</u>	<u>Source</u>
1929	Douden Ola M tchr City Sch	Los Angeles Directory Co.

812 N JUNE

<u>Year</u>	<u>Uses</u>	<u>Source</u>
1981	BACH STEVEN	Pacific Telephone
1971	Holt Janey	Pacific Telephone
	Munsell C M	Pacific Telephone
1967	Munsell C M	Pacific Telephone
1962	Munsell Carolyn Mrs	Pacific Telephone
1942	Finkenstein Abr B Ann slsmn	Los Angeles Directory Co.
	Lipkin Lena wid Abr	Los Angeles Directory Co.
1937	Alberty Fred	Los Angeles Directory Co.
	Alberty Victor clk	Los Angeles Directory Co.
1933	Holton Saml K Hattie P real est	Los Angeles Directory Co.
	Holton Sybil P asst sec North Corona Land Co	Los Angeles Directory Co.
1929	HOLTON Sybil P bkpr North Corona Land Co	Los Angeles Directory Co.

813 N JUNE

<u>Year</u>	<u>Uses</u>	<u>Source</u>
1986	SCHULTZ DENNIS	Pacific Bell
1981	SCHULTZ DENNIS M	Pacific Telephone
1971	Fayle Wm J	Pacific Telephone
	Miranda Louis	Pacific Telephone
	Wheeler Grace E Mrs	Pacific Telephone
1967	Fayle Wm J	Pacific Telephone
1962	Wheeler Grace B Mrs	Pacific Telephone
	Fayle Wm J	Pacific Telephone
1942	Luetke Geo F Anna E meatctr	Los Angeles Directory Co.
1937	OBRIEN Clara Mrs slswn	Los Angeles Directory Co.
	Cantillon John F	Los Angeles Directory Co.
1933	Winkler Arth Rose slsmn May Co	Los Angeles Directory Co.
	SEGAL Wm V Dorothy slsmn	Los Angeles Directory Co.
1929	MAYER Mary	Los Angeles Directory Co.
	Luetke Ceo F Anna E meats	Los Angeles Directory Co.

816 N JUNE

<u>Year</u>	<u>Uses</u>	<u>Source</u>
1981	HOANG THU HOA	Pacific Telephone

FINDINGS

<u>Year</u>	<u>Uses</u>	<u>Source</u>
1962	ONeil Paul	Pacific Telephone
	ONeil Julienne	Pacific Telephone
1942	Rogers Eleanor J	Los Angeles Directory Co.
1937	ROGERS Eleanor J tchr City Sch	Los Angeles Directory Co.
1933	ROGERS Eleanor J tchr City Schs	Los Angeles Directory Co.
1929	ROGERS Eleanor J tchr City Sch r	Los Angeles Directory Co.

807 1/2 N JUNE

<u>Year</u>	<u>Uses</u>	<u>Source</u>
1986	BRENT MITCH	Pacific Bell
1981	BRENT CHUCK C B	Pacific Telephone

812 1/2 N JUNE

<u>Year</u>	<u>Uses</u>	<u>Source</u>
1981	ALDEN JIM MICHAEL	Pacific Telephone
	FRITSCHER MARK DAVID	Pacific Telephone

813 1/2 N JUNE

<u>Year</u>	<u>Uses</u>	<u>Source</u>
1990	CARROLL BART	Pacific Bell

815 1/2 N JUNE

<u>Year</u>	<u>Uses</u>	<u>Source</u>
1986	SHERMAN M	Pacific Bell
1981	SHERMAN M	Pacific Telephone

N JUNE ST

600 N JUNE ST

<u>Year</u>	<u>Uses</u>	<u>Source</u>
2006	GORELICK Molly	Haines Company, Inc.
1976	So Calif Route Operators Assn Inc	Pacific Telephone
	Gorelick Leon	Pacific Telephone
1958	Crary Bruce P	Pacific Telephone

603 N JUNE ST

<u>Year</u>	<u>Uses</u>	<u>Source</u>
2006	GREENE Francis	Haines Company, Inc.
1976	Lee Kenny	Pacific Telephone
1958	Lee Marvin	Pacific Telephone

FINDINGS

607 N JUNE ST

<u>Year</u>	<u>Uses</u>	<u>Source</u>
2006	FEINSTEIN Marc	Haines Company, Inc.
	DEVORE Jennifer	Haines Company, Inc.

608 N JUNE ST

<u>Year</u>	<u>Uses</u>	<u>Source</u>
2006	SPECKERTThomas	Haines Company, Inc.
	o SPECKERJune	Haines Company, Inc.
1958	Jesberg Winifred P	Pacific Telephone

613 N JUNE ST

<u>Year</u>	<u>Uses</u>	<u>Source</u>
2006	AVERY Michael	Haines Company, Inc.
1976	Mac Alpine David S	Pacific Telephone
1958	Jones Fred W	Pacific Telephone

614 N JUNE ST

<u>Year</u>	<u>Uses</u>	<u>Source</u>
2006	BECK Mar Uin	Haines Company, Inc.
	Beata	Haines Company, Inc.
	SZECOWKABeck	Haines Company, Inc.

617 N JUNE ST

<u>Year</u>	<u>Uses</u>	<u>Source</u>
2006	STOREY Frederick	Haines Company, Inc.
1958	Gordon David	Pacific Telephone

618 N JUNE ST

<u>Year</u>	<u>Uses</u>	<u>Source</u>
2006	BLUMENTHALJack	Haines Company, Inc.
1976	Westwater Douglas	Pacific Telephone
1958	Larson Reuben Dr	Pacific Telephone

621 N JUNE ST

<u>Year</u>	<u>Uses</u>	<u>Source</u>
2006	FOLEY Michael	Haines Company, Inc.
1958	Sprauer Victor J MD	Pacific Telephone

624 N JUNE ST

<u>Year</u>	<u>Uses</u>	<u>Source</u>
2006	YAARI Abraham	Haines Company, Inc.

FINDINGS

<u>Year</u>	<u>Uses</u>	<u>Source</u>
1976	Sherman Geo R	Pacific Telephone
	Nelson Jas W	Pacific Telephone
1958	Nelson Paul S Mrs	Pacific Telephone

627 N JUNE ST

<u>Year</u>	<u>Uses</u>	<u>Source</u>
2006	DEBLAISE Kasai	Haines Company, Inc.
1958	Wooley Magnus R	Pacific Telephone

628 N JUNE ST

<u>Year</u>	<u>Uses</u>	<u>Source</u>
2006	o FRIEDMAN D	Haines Company, Inc.
	o FRIEDMAN Sam W	Haines Company, Inc.
1976	Friedman Sam W	Pacific Telephone
	Friedman David L	Pacific Telephone
1958	Friedman Sam W	Pacific Telephone

631 N JUNE ST

<u>Year</u>	<u>Uses</u>	<u>Source</u>
2006	o ZEESMAN Arthur	Haines Company, Inc.

634 N JUNE ST

<u>Year</u>	<u>Uses</u>	<u>Source</u>
2006	THOMPSON Benjamin	Haines Company, Inc.
1976	Badertscher Donald D	Pacific Telephone
1958	Carey T Sheridan MD	Pacific Telephone

635 N JUNE ST

<u>Year</u>	<u>Uses</u>	<u>Source</u>
2006	BYRD Roberl	Haines Company, Inc.
1976	Spizer Myron	Pacific Telephone
1958	Spizer Myron	Pacific Telephone

639 N JUNE ST

<u>Year</u>	<u>Uses</u>	<u>Source</u>
2006	BAEK Samuel	Haines Company, Inc.
1976	Gluck Imre	Pacific Telephone
	Gluck Imre	Pacific Telephone
1958	Campbell Alex N	Pacific Telephone

FINDINGS

640 N JUNE ST

<u>Year</u>	<u>Uses</u>	<u>Source</u>
2006	GRABER David	Haines Company, Inc.
1958	Barry Abraham	Pacific Telephone
	Barry Jeannette	Pacific Telephone

646 N JUNE ST

<u>Year</u>	<u>Uses</u>	<u>Source</u>
2006	SHIN Kelly	Haines Company, Inc.
1958	Lipson Cecelia L Mrs	Pacific Telephone

684 N JUNE ST

<u>Year</u>	<u>Uses</u>	<u>Source</u>
2006	Marshall	Haines Company, Inc.
	HENNINGTON	Haines Company, Inc.

705 N JUNE ST

<u>Year</u>	<u>Uses</u>	<u>Source</u>
2006	LUTSENKO Svetlana	Haines Company, Inc.
1976	Mc Donald Frank	Pacific Telephone
1958	Mc Donald Frank	Pacific Telephone

713 N JUNE ST

<u>Year</u>	<u>Uses</u>	<u>Source</u>
2006	DESTA Kibre	Haines Company, Inc.
1976	Kazam Maty	Pacific Telephone
1958	Lichtenstein Henry	Pacific Telephone

716 N JUNE ST

<u>Year</u>	<u>Uses</u>	<u>Source</u>
2006	MCGAUGHEY Michael	Haines Company, Inc.
1976	Wesley John H	Pacific Telephone
1958	Wesley John H	Pacific Telephone

717 N JUNE ST

<u>Year</u>	<u>Uses</u>	<u>Source</u>
2006	PAK Paul	Haines Company, Inc.
1976	Conard Cassie	Pacific Telephone
1958	Cook Paul E	Pacific Telephone

FINDINGS

722 N JUNE ST

<u>Year</u>	<u>Uses</u>	<u>Source</u>
2006	GILBERTKabe	Haines Company, Inc.
1976	Mathe Emerencia B	Pacific Telephone

723 N JUNE ST

<u>Year</u>	<u>Uses</u>	<u>Source</u>
2006	MALONEYWalter	Haines Company, Inc.
	BRADSHAWAngela	Haines Company, Inc.
1958	Britt Bertha Merle	Pacific Telephone

726 N JUNE ST

<u>Year</u>	<u>Uses</u>	<u>Source</u>
2006	WONG Glenny	Haines Company, Inc.
1958	Breck Charles H Jr	Pacific Telephone

727 N JUNE ST

<u>Year</u>	<u>Uses</u>	<u>Source</u>
2006	COMPTELLI Teri	Haines Company, Inc.
1976	Kuleserian Berjouhi	Pacific Telephone
1958	Mc Cann Alice Watterson Mrs	Pacific Telephone

732 N JUNE ST

<u>Year</u>	<u>Uses</u>	<u>Source</u>
2006	X0 X	Haines Company, Inc.
1976	Friedman Saml	Pacific Telephone
1958	Friedman Saml	Pacific Telephone

733 N JUNE ST

<u>Year</u>	<u>Uses</u>	<u>Source</u>
2006	CREMER Rodney	Haines Company, Inc.
1976	Luster Robt	Pacific Telephone
1958	Szanto Johnna	Pacific Telephone
	Garner Edw B P	Pacific Telephone

736 N JUNE ST

<u>Year</u>	<u>Uses</u>	<u>Source</u>
2006	No Current Listing	Haines Company, Inc.
1976	Martin Chas H	Pacific Telephone
1958	Martin Chas H	Pacific Telephone

FINDINGS

737 N JUNE ST

<u>Year</u>	<u>Uses</u>	<u>Source</u>
2006	No Current Listing	Haines Company, Inc.
1976	Rimblas John J	Pacific Telephone
1958	Ropicki Warren	Pacific Telephone

742 N JUNE ST

<u>Year</u>	<u>Uses</u>	<u>Source</u>
2006	No Current Listing	Haines Company, Inc.
1976	Zolman Peter M	Pacific Telephone
1958	Zolman Peter M	Pacific Telephone

743 N JUNE ST

<u>Year</u>	<u>Uses</u>	<u>Source</u>
2006	MORRISON James	Haines Company, Inc.
1976	Reich Warner M	Pacific Telephone
1958	Reich Warner M	Pacific Telephone

746 N JUNE ST

<u>Year</u>	<u>Uses</u>	<u>Source</u>
2006	MARTINEZYasser	Haines Company, Inc.
1958	Rauch Sally	Pacific Telephone

747 N JUNE ST

<u>Year</u>	<u>Uses</u>	<u>Source</u>
1976	Miranda Luis	Pacific Telephone
1958	Moran Frank B	Pacific Telephone

752 N JUNE ST

<u>Year</u>	<u>Uses</u>	<u>Source</u>
2006	HAYAG Henry	Haines Company, Inc.
1976	Barr Peter	Pacific Telephone
1958	Mc Kay Lester R	Pacific Telephone

753 N JUNE ST

<u>Year</u>	<u>Uses</u>	<u>Source</u>
2006	o BERBERIAN Keward	Haines Company, Inc.
1958	Streater Milton B	Pacific Telephone

758 N JUNE ST

<u>Year</u>	<u>Uses</u>	<u>Source</u>
2006	WACO Gloria	Haines Company, Inc.

FINDINGS

<u>Year</u>	<u>Uses</u>	<u>Source</u>
1958	Jacobs Bernard	Pacific Telephone

759 N JUNE ST

<u>Year</u>	<u>Uses</u>	<u>Source</u>
2006	BAKER Candice R	Haines Company, Inc.
1958	Eager Evelyn	Pacific Telephone

800 N JUNE ST

<u>Year</u>	<u>Uses</u>	<u>Source</u>
2006	DIAZAlfonso	Haines Company, Inc.
	DIAZAlfonso	Haines Company, Inc.
	ANONE	Haines Company, Inc.
	CHITAPHANSasipen	Haines Company, Inc.
1976	Anderson Marion R realtor	Pacific Telephone
	Anderson L B Co Anderson Marion R	Pacific Telephone
1958	Anderson L B Co rl est	Pacific Telephone
	Anderson Marion R Anderson L B Co rl est	Pacific Telephone

801 N JUNE ST

<u>Year</u>	<u>Uses</u>	<u>Source</u>
2006	No Current Listing	Haines Company, Inc.
1958	Koret Toby	Pacific Telephone
	Ginter Fay	Pacific Telephone

802 N JUNE ST

<u>Year</u>	<u>Uses</u>	<u>Source</u>
1976	Holliday Kate	Pacific Telephone
	Calvin Kate Mrs	Pacific Telephone

806 N JUNE ST

<u>Year</u>	<u>Uses</u>	<u>Source</u>
1958	Smith Eva T Mrs	Pacific Telephone

807 N JUNE ST

<u>Year</u>	<u>Uses</u>	<u>Source</u>
2006	No Current Listing	Haines Company, Inc.
1958	Benezra Victoria	Pacific Telephone
	Water F E	Pacific Telephone

FINDINGS

809 N JUNE ST

<u>Year</u>	<u>Uses</u>	<u>Source</u>
2006	No Current Listing	Haines Company, Inc.
1976	Binder Jos	Pacific Telephone
	Avchen Jos	Pacific Telephone
1958	Priester Twyla K	Pacific Telephone

812 N JUNE ST

<u>Year</u>	<u>Uses</u>	<u>Source</u>
2006	PASCALI Sonya	Haines Company, Inc.
1976	Alden C	Pacific Telephone
1958	Orlitch Rose Mrs	Pacific Telephone

813 N JUNE ST

<u>Year</u>	<u>Uses</u>	<u>Source</u>
2006	DEBLASIOKate	Haines Company, Inc.
1976	Wheeler Grace E Mrs	Pacific Telephone
	Brace Somchai	Pacific Telephone
1958	Thome Edw M	Pacific Telephone
	Fayle Wm J	Pacific Telephone

815 N JUNE ST

<u>Year</u>	<u>Uses</u>	<u>Source</u>
1976	Bowling E I	Pacific Telephone
1958	Aakervik Martin R	Pacific Telephone
	Neilman Esther Mrs	Pacific Telephone

SEWARD

607 SEWARD

<u>Year</u>	<u>Uses</u>	<u>Source</u>
1990	GORDON HAL	Pacific Bell
1967	Silk Kay	Pacific Telephone
	Silk Gary L	Pacific Telephone
	Silk Nanette	Pacific Telephone
	Silk Nickie L	Pacific Telephone
1962	Silk Eddie	Pacific Telephone

615 SEWARD

<u>Year</u>	<u>Uses</u>	<u>Source</u>
1981	BRADLEY BUD	Pacific Telephone

FINDINGS

<u>Year</u>	<u>Uses</u>	<u>Source</u>
1971	Fitzpatrick M J atty	Pacific Telephone
	Fitzpatrick Michael J	Pacific Telephone
1967	Bassett Barbara	Pacific Telephone
1962	Bassett Wilbur Mrs	Pacific Telephone
1937	BASSETT Wilbur jr	Los Angeles Directory Co.
	BASSETT Wilbur Margt lawyer	Los Angeles Directory Co.
1933	Bassett Wilbur Margt lawyer	Los Angeles Directory Co.

619 SEWARD

<u>Year</u>	<u>Uses</u>	<u>Source</u>
1990	BERRILL BRIAN	Pacific Bell
	KINGSLEY THOMAS	Pacific Bell
1986	MARQUARDT CHERRY J	Pacific Bell
1981	MARQUARDT WALLACE W	Pacific Telephone
1971	Moore Sam	Pacific Telephone
1967	Moore Sam	Pacific Telephone
1962	Moore Sam	Pacific Telephone

623 SEWARD

<u>Year</u>	<u>Uses</u>	<u>Source</u>
1990	CLAUSEN OLAF K MRS	Pacific Bell
1986	CLAUSEN OLAF K MRS	Pacific Bell
1981	CLAUSEN OLAF K MRS	Pacific Telephone
1971	Stegner N L	Pacific Telephone
1967	Stegner Nell Miss	Pacific Telephone
1962	Stegner Nell Miss	Pacific Telephone
1942	Stegner Anna	Los Angeles Directory Co.

629 SEWARD

<u>Year</u>	<u>Uses</u>	<u>Source</u>
1990	WILLIAMS MARTHA	Pacific Bell
1986	WILLIAMS MARTHA	Pacific Bell
1981	WILLIAMS THOS D	Pacific Telephone
1971	Kurbat Carl A	Pacific Telephone
1967	Kurbat Carl A	Pacific Telephone

630 SEWARD

<u>Year</u>	<u>Uses</u>	<u>Source</u>
1990	DE LARA RALPH	Pacific Bell
1986	DE LARA RALPH	Pacific Bell

FINDINGS

<u>Year</u>	<u>Uses</u>	<u>Source</u>
1981	DE LARA RALPH	Pacific Telephone
1971	De Lara Ralph	Pacific Telephone
1942	De Lara Ralph	Los Angeles Directory Co.
	De Lara Albt Marie	Los Angeles Directory Co.
	De Lara Albt jr translator	Los Angeles Directory Co.
	De Lara Carmen mlnr	Los Angeles Directory Co.
	De Lara Louise	Los Angeles Directory Co.
1937	Lovring Otho S Edna A mot pict dir	Los Angeles Directory Co.
	Thomasine Geo pntr	Los Angeles Directory Co.
1933	Feather Robt	Los Angeles Directory Co.
	Feather Ruth	Los Angeles Directory Co.
	Feather Morris	Los Angeles Directory Co.
	Feather Edw J	Los Angeles Directory Co.
	Feder Robt A office mgr Vulcan Petroleum Co	Los Angeles Directory Co.

635 SEWARD

<u>Year</u>	<u>Uses</u>	<u>Source</u>
1990	WENNEKER LU & JERRY	Pacific Bell
1986	WENNEKER LU & JERRY	Pacific Bell
1981	MUSCAT ADRIENNE	Pacific Telephone
	HERTZ JOSIE	Pacific Telephone
1967	SANTOMAURO A G DR chirprctr	Pacific Telephone
	Wakefield Yvonne V Mrs	Pacific Telephone

708 SEWARD

<u>Year</u>	<u>Uses</u>	<u>Source</u>
1981	MOBILEFAX	Pacific Telephone
1967	A Key Moving & Storage	Pacific Telephone
1962	A Key Moving & Storage	Pacific Telephone
1942	Epstein Louis Rose uphol	Los Angeles Directory Co.
	Epstein Sol aircraftwkr	Los Angeles Directory Co.
	Epstein Wm N seamn	Los Angeles Directory Co.
	FRIEDMAN Jacob busmn	Los Angeles Directory Co.
1933	GILL Eug W aviator	Los Angeles Directory Co.
	GILL Lula O wid E W	Los Angeles Directory Co.
	GILL Norman J pntr	Los Angeles Directory Co.
1929	GILL Eug W Lula clk	Los Angeles Directory Co.
	GILL Eug W jr auto mech	Los Angeles Directory Co.

FINDINGS

<u>Year</u>	<u>Uses</u>	<u>Source</u>
1929	GILL Norman	Los Angeles Directory Co.
1924	GILL Eugene W h	Los Angeles Directory Co.

710 SEWARD

<u>Year</u>	<u>Uses</u>	<u>Source</u>
1990	STIVERS BOB ASSOCIATES	Pacific Bell

712 SEWARD

<u>Year</u>	<u>Uses</u>	<u>Source</u>
1986	FEDERATED MUNICIPALE CRAFTS-L A PARKER SECTY-TREAS	Pacific Bell
1971	Busch Geo J	Pacific Telephone
	Haffner Frances	Pacific Telephone
1967	Haffner Frances	Pacific Telephone
1962	Fyffe Paul	Pacific Telephone
1942	Frank Patk E	Los Angeles Directory Co.
1937	Lofstrom Richd M mach	Los Angeles Directory Co.
	Lofstrom Ester E	Los Angeles Directory Co.
	JOHNSTON Beryl M Orlie police	Los Angeles Directory Co.
	Lofstrom Mildred E sec Timken Roller Bearing Co	Los Angeles Directory Co.
1933	Lofstrom Mildred E sten	Los Angeles Directory Co.
	Lofstrom Esther E wid C R	Los Angeles Directory Co.
	Lofstrom C Elmer coml artist	Los Angeles Directory Co.
	JACOBSON Hannah F wid Jacob	Los Angeles Directory Co.
	Dedrick Randall S Eleanore batteries	Los Angeles Directory Co.
1929	WALL Emma bkpr h	Los Angeles Directory Co.
	Klotz Helen smstrs	Los Angeles Directory Co.
	BERGMAN David E Sadie eng	Los Angeles Directory Co.
1924	Quiding Allan h	Los Angeles Directory Co.

720 SEWARD

<u>Year</u>	<u>Uses</u>	<u>Source</u>
1990	COMPU-PROMPT	Pacific Bell
	MILLER D JOSHUA	Pacific Bell
	PROPPROMPT INC	Pacific Bell
1986	BELKIN ALAN PRODUCTIONS INC	Pacific Bell
1981	POST TRANSFER SERVICES	Pacific Telephone
	CHURCH OF LIFE SCIENCE	Pacific Telephone
1971	Pando Corporation The	Pacific Telephone

FINDINGS

<u>Year</u>	<u>Uses</u>	<u>Source</u>
1971	Matthiesen Thos	Pacific Telephone
	Gruskoff Film Organization	Pacific Telephone
1962	Wiedmann Hope C	Pacific Telephone
1942	Mc INTYRE Edw V Leia C aircrftwkr	Los Angeles Directory Co.
	Hemberger Grace H Mrs sten	Los Angeles Directory Co.
1937	SCHAEFER Edgar F Ruby electn	Los Angeles Directory Co.
1933	Aton Alonzo T M Lucille studlowkr	Los Angeles Directory Co.
1929	Lofstrom Roland C Lucile	Los Angeles Directory Co.
1924	DAVENPORT John C estimator Schofield Eng Const Co h	Los Angeles Directory Co.

722 SEWARD

<u>Year</u>	<u>Uses</u>	<u>Source</u>
1990	ACE & EDIE A POST PRODUCTION SERVICE	Pacific Bell
1986	ACE & EDIE A POST PRODUCTION SERVICE	Pacific Bell
	FAST TRAX RECORDING INC	Pacific Bell
1981	BERNSTEIN CAL PHOTGRPHRS	Pacific Telephone
	CAL-BERNSTEIN PRODUCTIONS INC	Pacific Telephone
	DOVE FILMS	Pacific Telephone
	DOVE FILMS	Pacific Telephone
	SILK PURSE	Pacific Telephone
	BERNSTEIN CAL PRODUCTIONS INC	Pacific Telephone
1971	Dove Films	Pacific Telephone
	Bernstein Cal photgrphrs	Pacific Telephone
1967	Fraker Bud Photography	Pacific Telephone
1962	Continental Sound Corp	Pacific Telephone
1942	REID Virginia W Mrs asst to genl slsmgr LV & SCo	Los Angeles Directory Co.
1937	REID Virginia W bkpr R S Spring	Los Angeles Directory Co.
	Wintz Orvia L	Los Angeles Directory Co.
1933	REID Douglas R Virginia tchr	Los Angeles Directory Co.
	Wintz Orvia L wid E K	Los Angeles Directory Co.
1929	Wintz Edw R chammn r	Los Angeles Directory Co.
	Wintz Kath V sten r	Los Angeles Directory Co.
	Wintz Orvia L wid E K h	Los Angeles Directory Co.
	Wintz Virginia br mgr Bekins Van & Storage Co r	Los Angeles Directory Co.
1924	Wintz Edwd K h	Los Angeles Directory Co.
	Wintz Edwd K jr r	Los Angeles Directory Co.

FINDINGS

<u>Year</u>	<u>Uses</u>	<u>Source</u>
1924	Wintz Kath V steno r	Los Angeles Directory Co.

723 SEWARD

<u>Year</u>	<u>Uses</u>	<u>Source</u>
1990	CENTAUR MUSIC GROUP	Pacific Bell
	TEMPO RECORDING	Pacific Bell
1986	LEFT COAST RECORDING	Pacific Bell
1981	LITTLE STAR RECORDS	Pacific Telephone
	BARNUM ENTERTAINMENT ENTERPRISES INC	Pacific Telephone
1971	Title House Labels	Pacific Telephone
	Title House	Pacific Telephone
	Title House	Pacific Telephone
1967	NEWLANDS CLIFFORD & CO	Pacific Telephone

729 SEWARD

<u>Year</u>	<u>Uses</u>	<u>Source</u>
1990	BOB CLAMPETT PRODUCTIONS	Pacific Bell
	CLAMPETT BOB PRODUCTIONS	Pacific Bell
	CLAMPETT RUTH PHOTOGRAPHY	Pacific Bell
	DAVID JAMES DESIGNS INC	Pacific Bell
	DE WITT VIDEO SERVICE INC	Pacific Bell
	KLASKY CSUPO	Pacific Bell
	M P & T GRAPHICS	Pacific Bell
1986	KLASKY-CSUPO	Pacific Bell
	M P & T GRAPHICS	Pacific Bell
	NORTON EDDIE MUSIC SERV	Pacific Bell
	AMERICAN DISTRIBUTION GROUP	Pacific Bell
	BOB CLAMPETT PRODUCTIONS	Pacific Bell
	CHONG JEFFREY PHOTOGRAPHY	Pacific Bell
	CLAMPETT BOB PRODUCTIONS	Pacific Bell
	CLAMPETT RUTH PHOTOGRAPHY	Pacific Bell
	KHS COMMUNICATIONS INC	Pacific Bell
	KARSON-HIGGINS-SHAW COMMUNICATIONS INC	Pacific Bell
1981	AMERICAN NATL ENTERPRISES	Pacific Telephone
	BACKGROUND ENGINEERS	Pacific Telephone
	BOB CLAMPETT PRODUCTIONS	Pacific Telephone
	CLAMPETT BOB PRODUCTIONS	Pacific Telephone
	PRODUCTIONS	Pacific Telephone

FINDINGS

<u>Year</u>	<u>Uses</u>	<u>Source</u>
1981	F & M CINE EQUIP CO	Pacific Telephone
	M P & T GRAPHICS	Pacific Telephone
	NORTON EDDIE MUSIC SERV	Pacific Telephone
	SEXTON RONALD S FILM EDTING	Pacific Telephone
	STEVENS EDITORIAL INC	Pacific Telephone
1971	Vaccaro Associates	Pacific Telephone
	Vaccaro Associates	Pacific Telephone
	Background Engineers	Pacific Telephone
	Bob Clampett Productions	Pacific Telephone
	Clampett Bob Productions	Pacific Telephone
	F & M Cine Equip Co	Pacific Telephone
	Instant Animation	Pacific Telephone
	Instant Animation	Pacific Telephone
	Norton Eddie music serv	Pacific Telephone
	Producers Information & Assistance Service	Pacific Telephone
	Sexton Ronald S film editng	Pacific Telephone
	STEVENS PRODUCTIONS	Pacific Telephone
	1967	Background Engnrns
Creative Center		Pacific Telephone
Hall Jon Camera Rentals		Pacific Telephone
Norton Eddie music serv		Pacific Telephone
Radiarc Industries		Pacific Telephone
Sunset Art Service		Pacific Telephone
Theatre of Life Productions		Pacific Telephone
Torrejon Film Library		Pacific Telephone
Vaccaro Associates		Pacific Telephone
WHEELER OPTICAL SYSTEMS		Pacific Telephone
Whipple Frank		Pacific Telephone
Wilson John D Productions		Pacific Telephone
1937		Alberty Food Products Inc Mrs A M Alberty pres health foods
	MILLER Roy W clk	Los Angeles Directory Co.
	MOORHEAD Edwin S Velma bakery supp	Los Angeles Directory Co.
1933	AGAR PRODUCTS CO Edwin S Moorhead Refined Milled and Ground In Los Angeles	Los Angeles Directory Co.
	Natural Foods Buliding	Los Angeles Directory Co.
1929	CARQUE PURE FOOD CO INC Otto Carque Pres Sec H D Smith V Pres Treas Fruit Packers and Shippers	Los Angeles Directory Co.

FINDINGS

733 SEWARD

<u>Year</u>	<u>Uses</u>	<u>Source</u>
1990	MORENES BOB	Pacific Bell
	EBY JOHN M	Pacific Bell
	MELROSE THEATRE LOBBY	Pacific Bell
	MELROSE THEATRE THE	Pacific Bell
1986	EBY JOHN M	Pacific Bell
	KENNEY WM J	Pacific Bell
	MELROSE THEATRE LOBBY	Pacific Bell
	MELROSE THEATRE THE	Pacific Bell
	MORENES BOB	Pacific Bell
1981	EBY JOHN M	Pacific Telephone
	MELROSE THEATRE THE	Pacific Telephone
1971	Decorators Upholstery Co	Pacific Telephone
	Sanders Frank	Pacific Telephone
1967	Decorators Upholstery Co	Pacific Telephone
1962	Decorators Upholstery Co	Pacific Telephone
	Smith A Ben	Pacific Telephone
1942	KELLY Wm Doris photog	Los Angeles Directory Co.
1937	SANDERS Frank A uphol	Los Angeles Directory Co.
1933	Richards Corinne B Mrs drasmkr	Los Angeles Directory Co.
	Tipton Byron C Ella M pies	Los Angeles Directory Co.
	FOSTER Dorothy studiowkr	Los Angeles Directory Co.

736 SEWARD

<u>Year</u>	<u>Uses</u>	<u>Source</u>
1990	WESTHEIMER CO	Pacific Bell
1986	WESTHEIMER CO	Pacific Bell
1981	WESTHEIMER CO	Pacific Telephone
1971	Westheimer Co	Pacific Telephone
1967	Ad Vantage Film Sales Inc	Pacific Telephone
1962	Ad Vantage Film Sales Inc	Pacific Telephone
1942	KELLEY Thos Natalie photog	Los Angeles Directory Co.

737 SEWARD

<u>Year</u>	<u>Uses</u>	<u>Source</u>
1990	EXCLUSIVE DESIGNER LABEL	Pacific Bell
	LARRY LIGHT CO	Pacific Bell
	ROTO EFFECTS	Pacific Bell
	SIN S ANIMATION & OPTICAL SERVICE	Pacific Bell

FINDINGS

<u>Year</u>	<u>Uses</u>	<u>Source</u>
1986	GAW SIN HOCK	Pacific Bell
	HAZELRIGG STEVE	Pacific Bell
	LARRY LIGHT CO	Pacific Bell
	ROTO EFFECTS	Pacific Bell
	SIN S ANIMATION & OPTICAL SERVICE	Pacific Bell
	W J S ELECTRONICS	Pacific Bell
1981	FIRST INTERNATL PICTURES	Pacific Telephone
	GAW SIN HOCK	Pacific Telephone
	KARCHMER ROY	Pacific Telephone
	LARRY LIGHT CO	Pacific Telephone
	NELSON LARS	Pacific Telephone
	SINS ANIMATION & OPTICAL SERVICE	Pacific Telephone
	W J S ELECTRONICS	Pacific Telephone
1971	Mara Barry pub relatns	Pacific Telephone
	Osborne Lee Film Service Inc	Pacific Telephone
	Satterfield Paul animatn photgrphy	Pacific Telephone
	W J S Electronics	Pacific Telephone
1967	Moore Arthur Animation	Pacific Telephone
	LOVEN ROBT & ASSOCIATES	Pacific Telephone
	W J S Electronics	Pacific Telephone
	W J S Electronics	Pacific Telephone
	Downer Danl B Organization	Pacific Telephone
	Satterfield Paul animation photgrphy	Pacific Telephone
1962	Moore Arthur Animation	Pacific Telephone
	Osborne Lee Film Serv Inc	Pacific Telephone
	Satterfield Paul animation photgrphy	Pacific Telephone

742 SEWARD

<u>Year</u>	<u>Uses</u>	<u>Source</u>
1990	HOLLYWOOD VAULTS INC	Pacific Bell
1986	HOLLYWOOD VAULTS	Pacific Bell
1942	Alden Alice E Mrs clk	Los Angeles Directory Co.
1929	RICHARDS Will Viola mech h	Los Angeles Directory Co.
1924	Verdonck Joe painter h	Los Angeles Directory Co.

743 SEWARD

<u>Year</u>	<u>Uses</u>	<u>Source</u>
1990	FILM IMPRESSIONS LTD	Pacific Bell
1986	FILM IMPRESSIONS LTD	Pacific Bell

FINDINGS

<u>Year</u>	<u>Uses</u>	<u>Source</u>
1981	ATLAS JACK ORGANIZATION	Pacific Telephone
1971	Jacobson Sam advg	Pacific Telephone
1937	WILLETTE Emeley beauty shop	Los Angeles Directory Co.
	WILLETTE Leo W Emeley	Los Angeles Directory Co.

745 SEWARD

<u>Year</u>	<u>Uses</u>	<u>Source</u>
1990	EAST SIDE WEST SIDE PRODUCTIONS	Pacific Bell
1986	EAST SIDE-WEST SIDE PRODUCTIONS	Pacific Bell
1981	EAST SIDE-WEST SIDE PRODUCTIONS	Pacific Telephone
1971	Hines Terry A	Pacific Telephone
1942	WILLETTE Leo W Emily L driver	Los Angeles Directory Co.
	REINHARD Clifford Rose mech	Los Angeles Directory Co.

747 SEWARD

<u>Year</u>	<u>Uses</u>	<u>Source</u>
1990	ASHFIELD CO FILMS	Pacific Bell
1986	ASHFIELD CO FILMS	Pacific Bell
1981	ASHFIELD CO FILMS	Pacific Telephone
1971	Belzer Tools	Pacific Telephone
	Lucas Richard M	Pacific Telephone
1967	Lucas Richard M	Pacific Telephone
	Belzer Tools	Pacific Telephone
1962	COWMAN PUBLICATIONS INC	Pacific Telephone

748 SEWARD

<u>Year</u>	<u>Uses</u>	<u>Source</u>
1990	MEDIA RECORDERS	Pacific Bell
	MEDIA RECORDERS	Pacific Bell
	JOHN BRYANT EDITORIALS	Pacific Bell
	EDITRON USA INC	Pacific Bell
1986	MEDIA RECORDERS	Pacific Bell
	MEDIA RECORDERS	Pacific Bell
	JOHN BRYANT EDITORIALS	Pacific Bell
	JOHN BRYANT EDITORIALS	Pacific Bell
1981	U S INTERSTATE SYSTEM INC	Pacific Telephone
1971	Academy Films	Pacific Telephone
1967	Academy Films	Pacific Telephone
1962	Engle Geo	Pacific Telephone

FINDINGS

<u>Year</u>	<u>Uses</u>	<u>Source</u>
1942	Reinhart Clifford R Rose auto repr	Los Angeles Directory Co.
	Flaherty Della wid John	Los Angeles Directory Co.
	Flaherty Chas H tires	Los Angeles Directory Co.
	Armstrong Earl W Aileen E tires	Los Angeles Directory Co.
1937	GOUDEY Osbourne P Emma pntr	Los Angeles Directory Co.
	GOUDEY Marjorie F clk Broadway Dept Store	Los Angeles Directory Co.
	GOUDEY Helena W Mrs	Los Angeles Directory Co.
	GOUDEY Eug M pntr	Los Angeles Directory Co.
1929	GOUDEY Stanley G Helena slsmn Frank Meline Co	Los Angeles Directory Co.
	GOUDEY Donald S	Los Angeles Directory Co.
	GOUDEY Osborne pntr	Los Angeles Directory Co.
1924	GOUDEY Stauley G painting contr	Los Angeles Directory Co.
	GOUDEY Donald student r	Los Angeles Directory Co.

752 SEWARD

<u>Year</u>	<u>Uses</u>	<u>Source</u>
1981	VAN PELT YVONNE	Pacific Telephone
	VAN PELT H L PHOTOGRAPHY	Pacific Telephone
1971	Van Pelt H L Photography	Pacific Telephone
1962	Bolen Productions	Pacific Telephone
1942	Freed Norman J electn	Los Angeles Directory Co.
	NELSON Bernadine C	Los Angeles Directory Co.
1937	ANGEL T Ralph Ora carp	Los Angeles Directory Co.
1929	Angel T Ralph Ora carp	Los Angeles Directory Co.
1924	ANGEL Ralph carp h	Los Angeles Directory Co.
	Muckler Emma wid W F tailor r	Los Angeles Directory Co.

763 SEWARD

<u>Year</u>	<u>Uses</u>	<u>Source</u>
1990	VELING PLATING CO	Pacific Bell
1986	VELING PLATING CO	Pacific Bell
1981	VELING PLATING CO	Pacific Telephone
1971	VELING PLATING CO	Pacific Telephone
1942	Veling Lawrence C elec plater	Los Angeles Directory Co.
1929	Arkin Jas A Dorothy drugs	Los Angeles Directory Co.

FINDINGS

800 SEWARD

<u>Year</u>	<u>Uses</u>	<u>Source</u>
1990	VPS STUDIOS	Pacific Bell
	VIDEO PAC SYSTEMS	Pacific Bell
	VIDEO PAC SYSTEMS LTD	Pacific Bell
1986	VIDEO PAC SYSTEMS	Pacific Bell
	VIDEO-PAC SYSTEMS LTD	Pacific Bell
	VPS STUDIOS	Pacific Bell
1981	DESIGN ARTS STUDIOS STAGE RENTALS	Pacific Telephone
	J I STUDIO LIGHTING	Pacific Telephone
	LOCATIONS UNLIMITED	Pacific Telephone
1971	M P O TV Of California Inc	Pacific Telephone

801 SEWARD

<u>Year</u>	<u>Uses</u>	<u>Source</u>
1990	WEXLER SY FILM PRODUCTIONS	Pacific Bell
	WEXLER FILM PRODUCTIONS	Pacific Bell
1986	WEXLER SY FILM PRODUCTIONS	Pacific Bell
	WEXLER FILM PRODUCTIONS	Pacific Bell
1981	WEXLER SY FILM PRODUCTIONS	Pacific Telephone
	WEXLER FILM PRODUCTIONS	Pacific Telephone
1971	Wexler Sy Film Productions	Pacific Telephone
	Wexler Film Productions	Pacific Telephone
1967	Wexler Sy Film Productions	Pacific Telephone
	Sy Wexler Film Productions	Pacific Telephone
1962	Sy Wexler Film Productions	Pacific Telephone
	Wexler Sy Film Productions	Pacific Telephone

812 SEWARD

<u>Year</u>	<u>Uses</u>	<u>Source</u>
1990	MAGNATRONICS SOUND SERVICE INC	Pacific Bell
1986	MAGNATRONICS SOUND SERVICE INC	Pacific Bell
1981	LOCKER BILL MAGNATRONICS	Pacific Telephone
	MAG CITY INC	Pacific Telephone
	MAGNATRONICS SOUAND SERVICE INC	Pacific Telephone
1942	Retich Jos F Eliz emp Aero Elec Corp	Los Angeles Directory Co.
1937	NORTH Jos B Kathleen actor	Los Angeles Directory Co.
1933	Bebber Wesley N Mabel stmliewkr	Los Angeles Directory Co.
	NORTH Jos B Kathleen actor	Los Angeles Directory Co.

FINDINGS

<u>Year</u>	<u>Uses</u>	<u>Source</u>
1929	NORTH Jos B actor	Los Angeles Directory Co.
1924	NORTH EDWARD Joe B photoplayer h	Los Angeles Directory Co.

814 SEWARD

<u>Year</u>	<u>Uses</u>	<u>Source</u>
1986	HAZE VIDEO SOUND PRODUCTIONS	Pacific Bell
	HAZE PRODUCTIONS	Pacific Bell

816 SEWARD

<u>Year</u>	<u>Uses</u>	<u>Source</u>
1990	COLEY SOUND	Pacific Bell
	HOFFENBERG-O BRIEN PRODUCTIONS	Pacific Bell
	VIDEO STILL IMAGING	Pacific Bell
1986	MAMMOTH COLOR LABS INC	Pacific Bell
1981	MAMMOTH COLOR INC	Pacific Telephone
1971	NEWELL COLOR LAB INC	Pacific Telephone
	Morris Ralph inspection agency	Pacific Telephone
1967	NEWELL COLOR LAB INC	Pacific Telephone
1962	Calicchio D Musical Instruments	Pacific Telephone
1942	COLE Sidney Rosalie slsmn	Los Angeles Directory Co.
	COLE Margt R	Los Angeles Directory Co.
1933	SAUNDERS Geo R Aimee Saunders Bros	Los Angeles Directory Co.
	SAUNDERS Bros W T G R and Stanley Saunders pntrs	Los Angeles Directory Co.
1924	Asplund Carl tailor r	Los Angeles Directory Co.

745 1/2 SEWARD

<u>Year</u>	<u>Uses</u>	<u>Source</u>
1990	PRISM RECORDING SERVICES	Pacific Bell

SEWARD ST

601 SEWARD ST

<u>Year</u>	<u>Uses</u>	<u>Source</u>
1951	Sewrd Yamshon Leonard J MD r	Pacific Telephone & Telegraph Co.

607 SEWARD ST

<u>Year</u>	<u>Uses</u>	<u>Source</u>
2006	GORDON Hal	Haines Company, Inc.
2000	GORDON Hal	Haines & Company

FINDINGS

<u>Year</u>	<u>Uses</u>	<u>Source</u>
1976	Siegel Norman	Pacific Telephone
	Siegel Patti	Pacific Telephone
1951	Sewrd Silk Eddie r	Pacific Telephone & Telegraph Co.

615 SEWARD ST

<u>Year</u>	<u>Uses</u>	<u>Source</u>
2006	SCHARFMAN Paul	Haines Company, Inc.
2000	SCHARFMAN Paul	Haines & Company
1976	Fitzpatrick Michael J	Pacific Telephone
	Fitzpatrick M J atty	Pacific Telephone
1958	Bassett Wilbur Mrs	Pacific Telephone
1951	Sewrd Bassett Wilbur r	Pacific Telephone & Telegraph Co.

619 SEWARD ST

<u>Year</u>	<u>Uses</u>	<u>Source</u>
2006	RIPSC	Haines Company, Inc.
2000	MESSICK Kevin	Haines & Company
1976	Marquardt Wallace W	Pacific Telephone
1958	Moore Sam	Pacific Telephone

623 SEWARD ST

<u>Year</u>	<u>Uses</u>	<u>Source</u>
2006	No Current Listing	Haines Company, Inc.
2000	GORDON Sigrid	Haines & Company
1976	Clausen Olaf K Mrs	Pacific Telephone
1958	Stegner Nell Miss	Pacific Telephone
1951	Sewrd Stegner Nell Miss r	Pacific Telephone & Telegraph Co.

629 SEWARD ST

<u>Year</u>	<u>Uses</u>	<u>Source</u>
2006	FAINCHEIN Endque	Haines Company, Inc.
2000	ZWAGERMAN Joann	Haines & Company
	JENNINGS Dean	Haines & Company
1976	Kurbat Carl A	Pacific Telephone
1958	Kurbat Carl A	Pacific Telephone
1951	Sewrd Boral Max r	Pacific Telephone & Telegraph Co.

630 SEWARD ST

<u>Year</u>	<u>Uses</u>	<u>Source</u>
2006	SHAMMAS Marlene	Haines Company, Inc.

FINDINGS

<u>Year</u>	<u>Uses</u>	<u>Source</u>
2000	XXXX	Haines & Company
1976	De Lara Ralph	Pacific Telephone
1951	N Sewrd De Lara Ralph r	Pacific Telephone & Telegraph Co.

635 SEWARD ST

<u>Year</u>	<u>Uses</u>	<u>Source</u>
2006	WENNEKER Jerry	Haines Company, Inc.
2000	SEWARD 90004 CONT	Haines & Company
	WENNEKER LU	Haines & Company
	WENNEKER Jerry	Haines & Company
1951	N Sewrd Finkel Harry Dr r	Pacific Telephone & Telegraph Co.

708 SEWARD ST

<u>Year</u>	<u>Uses</u>	<u>Source</u>
2000	XXXX	Haines & Company
1958	Key Van & Storage	Pacific Telephone
1951	Sewrd Epstein Lou r	Pacific Telephone & Telegraph Co.

710 SEWARD ST

<u>Year</u>	<u>Uses</u>	<u>Source</u>
2006	PREMIERE PUBLIC	Haines Company, Inc.
	RELATIONS	Haines Company, Inc.
	OPTIC NERVE	Haines Company, Inc.
	FIRSTMOVIES	Haines Company, Inc.
	PICTURE	Haines Company, Inc.
	PRODUCTION	Haines Company, Inc.
	COMPANY	Haines Company, Inc.
	RELATIONS	Haines Company, Inc.
	PREMIER PUBLIC	Haines Company, Inc.
2000	SILICON GRAIL	Haines & Company
1976	FUJI PHOTO FILM U S A INC	Pacific Telephone

712 SEWARD ST

<u>Year</u>	<u>Uses</u>	<u>Source</u>
2006	PRODUCTIONS	Haines Company, Inc.
	WOODHOLLY	Haines Company, Inc.
	WOODHOLLY	Haines Company, Inc.
	POINT	Haines Company, Inc.
2000	WOODHOLLY PRDCTNS	Haines & Company
	LOFGREN DENNIS PRODUCTIONS	Haines & Company

FINDINGS

<u>Year</u>	<u>Uses</u>	<u>Source</u>
2000	DENNIS LOFGREN PRODUCTIONS	Haines & Company
	BINARY DESIGNS	Haines & Company
1976	Busch Geo J	Pacific Telephone
1951	N Sewrd Busch Geo J r	Pacific Telephone & Telegraph Co.
	N Sewrd Evans May r	Pacific Telephone & Telegraph Co.

714 SEWARD ST

<u>Year</u>	<u>Uses</u>	<u>Source</u>
2000	XXXX	Haines & Company
1976	Howden Wm S	Pacific Telephone
1951	N Sewrd Rozean Edith L r	Pacific Telephone & Telegraph Co.

720 SEWARD ST

<u>Year</u>	<u>Uses</u>	<u>Source</u>
2000	XXXX	Haines & Company
1985	EARLY BIRD MESSENGER SERVICE	Pacific Bell
1976	Pando Corporation The	Pacific Telephone
	Mc Giffert David	Pacific Telephone
	Hagman Larry	Pacific Telephone
1958	Mostovoy Leo	Pacific Telephone
	Eristoff N Eristavi Prince	Pacific Telephone
	Jackson Glenn	Pacific Telephone
1951	Sewrd Simoni Ettore r	Pacific Telephone & Telegraph Co.
	Sewrd Eristoff N Eristavi Prince r	Pacific Telephone & Telegraph Co.

722 SEWARD ST

<u>Year</u>	<u>Uses</u>	<u>Source</u>
2000	EDWARDS James	Haines & Company
	LOAD MEDIA INC	Haines & Company
1976	Bernstein Cal photgrphrs	Pacific Telephone
	Cal Bernstein Productions Inc	Pacific Telephone
	Dove Films	Pacific Telephone
1951	N Sewrd Smith Furn & Rug Clnrs	Pacific Telephone & Telegraph Co.
	N Sewrd Smith Rug & Furn Clnrs	Pacific Telephone & Telegraph Co.

723 SEWARD ST

<u>Year</u>	<u>Uses</u>	<u>Source</u>
2000	XXXX	Haines & Company
1976	Barnum H B	Pacific Telephone

FINDINGS

724 SEWARD ST

<u>Year</u>	<u>Uses</u>	<u>Source</u>
1958	Bourgeix Edmond	Pacific Telephone

727 SEWARD ST

<u>Year</u>	<u>Uses</u>	<u>Source</u>
2006	ENTERTAINMENT	Haines Company, Inc.
	DEPARTURE	Haines Company, Inc.
2000	XXXX	Haines & Company

728 SEWARD ST

<u>Year</u>	<u>Uses</u>	<u>Source</u>
1976	Merritt O O	Pacific Telephone
1958	Bookasta Herman	Pacific Telephone
	Taylor Alfred	Pacific Telephone
1951	N Sewrd Bookasta Basil r	Pacific Telephone & Telegraph Co.
	Sewrd Bookasta Herman r	Pacific Telephone & Telegraph Co.

729 SEWARD ST

<u>Year</u>	<u>Uses</u>	<u>Source</u>
2006	SHOCK HOUSE	Haines Company, Inc.
	LA BROADCAST	Haines Company, Inc.
	SHOCKHOUSE INC	Haines Company, Inc.
	BOB CLAMPETT	Haines Company, Inc.
	PRDCTN	Haines Company, Inc.
	CLAMPETT BOB	Haines Company, Inc.
	PRDCTN	Haines Company, Inc.
	CLAMPETT STUDIO	Haines Company, Inc.
	COLLECTIONS	Haines Company, Inc.
	DEPARTURE	Haines Company, Inc.
	ENTERTAINMENT	Haines Company, Inc.
	DEPARTURE POST	Haines Company, Inc.
2000	BOB CLAMPETT PRDCTN	Haines & Company
	CLAMPETT BOB PRDCTN	Haines & Company
	ENCORE COMMNCTNS	Haines & Company
	R E B A R MANAGEMENT	Haines & Company
	T V POST	Haines & Company
	TEL A VISION POST PRODUCTION	Haines & Company
	TELEVISION POST PRODUCTION	Haines & Company
	TELL A VISION POST PRDCTN INC	Haines & Company

FINDINGS

<u>Year</u>	<u>Uses</u>	<u>Source</u>
1976	American Mobile Video Inc	Pacific Telephone
	Aptos Film Productions Inc	Pacific Telephone
	Background Engineers	Pacific Telephone
	Bob Clampett Productions	Pacific Telephone
	Capitola Productions Inc	Pacific Telephone
	Clampett Bob Productions	Pacific Telephone
	F & M CINE EQUIP CO	Pacific Telephone
	M P & T Graphics	Pacific Telephone
	Norton Eddie music serv	Pacific Telephone
	Sexton Ronald S film editng	Pacific Telephone
	Tafur Robt	Pacific Telephone
1965	ROCKETT F K PRODUCTIONS MOTN PICTR PRODCR	Pacific Telephone
1951	Sewrd Av Alberty Food Products	Pacific Telephone & Telegraph Co.

732 SEWARD ST

<u>Year</u>	<u>Uses</u>	<u>Source</u>
2000	XXXX	Haines & Company
1951	Sewrd Silsby Frank S Jr r	Pacific Telephone & Telegraph Co.

733 SEWARD ST

<u>Year</u>	<u>Uses</u>	<u>Source</u>
2006	DAVIDMOSS	Haines Company, Inc.
	AGENCY	Haines Company, Inc.
	MOSS DAVID	Haines Company, Inc.
	AGENCY	Haines Company, Inc.
	MOSS Steven A	Haines Company, Inc.
2000	DAVID MOSS AGENCY	Haines & Company
	KLEIN Karl William	Haines & Company
	MELROSE THEATRE LOB	Haines & Company
	MELROSE THEATRE THE	Haines & Company
1976	Benton Bruce Photography	Pacific Telephone
	Decorators Upholstery Co	Pacific Telephone
	Magic Lantern Productions	Pacific Telephone
	Sanders Frank	Pacific Telephone
	Taylor Alfred	Pacific Telephone
1958	Decorators Upholstery Co	Pacific Telephone
	Smith A Ben	Pacific Telephone
1951	Sewrd Decorators Upholstery Co	Pacific Telephone & Telegraph Co.

FINDINGS

<u>Year</u>	<u>Uses</u>	<u>Source</u>
1951	Sewrd Sanders Frank r	Pacific Telephone & Telegraph Co.

735 SEWARD ST

<u>Year</u>	<u>Uses</u>	<u>Source</u>
2000	INGLESE Paul	Haines & Company
1976	Barnes Photography	Pacific Telephone
	Benton Bruce	Pacific Telephone
1958	Alberty Engineering Co mach shop	Pacific Telephone
	Heat Sealer Co	Pacific Telephone
1951	N Sewrd Kurtz Jay B Kayem Products Co Inc	Pacific Telephone & Telegraph Co.
	N Sewrd Kayem Products Co Inc	Pacific Telephone & Telegraph Co.

736 SEWARD ST

<u>Year</u>	<u>Uses</u>	<u>Source</u>
2006	RFX INC	Haines Company, Inc.
2000	DIGITAL MEDIA INSTITUTE	Haines & Company
	ALT SYSTEMS	Haines & Company
1976	Westheimer Co	Pacific Telephone
1951	N Sewrd Kimble Robt L r	Pacific Telephone & Telegraph Co.
	Sewrd Kelley Tom photgrphr	Pacific Telephone & Telegraph Co.
	N Sewrd Kelley Natalie Kelley Tom photgrphr	Pacific Telephone & Telegraph Co.
	N Sewrd Grasko Steve r	Pacific Telephone & Telegraph Co.

737 SEWARD ST

<u>Year</u>	<u>Uses</u>	<u>Source</u>
2006	CAL TRAX	Haines Company, Inc.
	PHENOMENA	Haines Company, Inc.
	RED STUDIO THE	Haines Company, Inc.
	THEMANTIX	Haines Company, Inc.
2000	CAL TRAX	Haines & Company
	LARRY LIGHT CO	Haines & Company
	PHENOMENA	Haines & Company
	RED STUDIO THE	Haines & Company
	SINS ANIMATN & OPTICL	Haines & Company
	WONG Ark	Haines & Company
1976	Alexander Film Services Corp	Pacific Telephone
	Satterfield Paul animatn photgrphy	Pacific Telephone
	Satterfield Paul animatn photgrphy	Pacific Telephone

FINDINGS

<u>Year</u>	<u>Uses</u>	<u>Source</u>
1976	W J S Electronics	Pacific Telephone
	Locker Bill Magnatronics	Pacific Telephone
	Magnatronics Sound Service Inc	Pacific Telephone
	Osborne Lee Film Service Inc	Pacific Telephone
	Post Production Associates West film editrl	Pacific Telephone
1958	Bishop & Associates Inc	Pacific Telephone
	Moore Arthur Animation	Pacific Telephone
	W A C A Yearsley Co	Pacific Telephone
	Weinberg Deane & Co	Pacific Telephone
	Bishop Jim Bishop & Associates Inc	Pacific Telephone
	Chappel Will Consulting Sales Engineer	Pacific Telephone

739 SEWARD ST

<u>Year</u>	<u>Uses</u>	<u>Source</u>
1951	Sewrd Arc Agcy advg	Pacific Telephone & Telegraph Co.

741 SEWARD ST

<u>Year</u>	<u>Uses</u>	<u>Source</u>
1951	Sewrd Menges Chas F H artst	Pacific Telephone & Telegraph Co.
	Sewrd Ayer Elmer W advg	Pacific Telephone & Telegraph Co.
	Sewrd Ayer Elmer W advg	Pacific Telephone & Telegraph Co.

742 SEWARD ST

<u>Year</u>	<u>Uses</u>	<u>Source</u>
2006	HOLLYWD VAULTS	Haines Company, Inc.
2000	HOLLYWD VAULTS	Haines & Company

743 SEWARD ST

<u>Year</u>	<u>Uses</u>	<u>Source</u>
2006	FLASH FILM WORKS	Haines Company, Inc.
2000	XXXX	Haines & Company
1976	Jacobson Sam advg	Pacific Telephone
1951	N Sewrd Willette Beauty Salon	Pacific Telephone & Telegraph Co.

745 SEWARD ST

<u>Year</u>	<u>Uses</u>	<u>Source</u>
2000	SCOTLAND YARD STDO	Haines & Company
1951	N Sewrd Kirkpatrick Dolores M r	Pacific Telephone & Telegraph Co.
	N Sewrd Kirkpatrick Robt E r	Pacific Telephone & Telegraph Co.

FINDINGS

747 SEWARD ST

<u>Year</u>	<u>Uses</u>	<u>Source</u>
2006	DVWAREHOUSE	Haines Company, Inc.
	DV WAREHOUSE	Haines Company, Inc.
	WAREHOUSEDV	Haines Company, Inc.
2000	ASH FIELD CO	Haines & Company
1976	Lucas Richard M	Pacific Telephone
	Belzer Tools	Pacific Telephone
1958	World Gospel Crusades	Pacific Telephone
	COWMAN PUBLICATIONS INC	Pacific Telephone
	Pearson B H World Gospel Crusades	Pacific Telephone
1951	Sewrd Gardner Food Products Co	Pacific Telephone & Telegraph Co.
	Sewrd Gardner Food Products Co	Pacific Telephone & Telegraph Co.

748 SEWARD ST

<u>Year</u>	<u>Uses</u>	<u>Source</u>
2006	DIGITAL	Haines Company, Inc.
2000	ALCANO PRODUCTIONS	Haines & Company
	MEDIA RECORDERS	Haines & Company
1976	Natl Systems	Pacific Telephone
1958	Grasko Steve	Pacific Telephone
1951	Sewrd Stief Alice r	Pacific Telephone & Telegraph Co.

752 SEWARD ST

<u>Year</u>	<u>Uses</u>	<u>Source</u>
2000	XXXX	Haines & Company
1976	Van Pelt Yvonne	Pacific Telephone
	Van Pelt H L Photography	Pacific Telephone
1958	Pierce Chas M	Pacific Telephone
1951	Sewrd Pierce Chas M r	Pacific Telephone & Telegraph Co.

755 SEWARD ST

<u>Year</u>	<u>Uses</u>	<u>Source</u>
1958	Mintz Geo Drapery Serv Studios Inc	Pacific Telephone
	Drapery Serv Studios Inc	Pacific Telephone

758 SEWARD ST

<u>Year</u>	<u>Uses</u>	<u>Source</u>
1958	Pierson Herold B	Pacific Telephone
1951	Sewrd Pierson Carol Dawn r	Pacific Telephone & Telegraph Co.
	Sewrd Pierson H B r	Pacific Telephone & Telegraph Co.

FINDINGS

763 SEWARD ST

<u>Year</u>	<u>Uses</u>	<u>Source</u>
2006	VELING PLATING CO	Haines Company, Inc.
2000	VELING PLATING CO	Haines & Company
1995	Veling Plating Co	Pacific Bell
1991	Veling Plating Co	Pacific Bell
1985	Veils Debra & Leonard	Pacific Bell
	Veling Plating Co	Pacific Bell
1976	VELING PLATING CO	Pacific Telephone
1975	Veling Plating Co	Pacific Telephone
1951	Sewrd Veling Plating Co	Pacific Telephone & Telegraph Co.

800 SEWARD ST

<u>Year</u>	<u>Uses</u>	<u>Source</u>
2006	SYSTEMS	Haines Company, Inc.
	VIDEO PAC	Haines Company, Inc.
	SYSTEMS	Haines Company, Inc.
	VIDEOPAC	Haines Company, Inc.
	SYSTEMS	Haines Company, Inc.
	VIDEO PAC	Haines Company, Inc.
2000	V P S STUDIOS	Haines & Company
	I T B CINEGROUP & TV	Haines & Company
	VIDEO PAC SYSTEMS	Haines & Company

801 SEWARD ST

<u>Year</u>	<u>Uses</u>	<u>Source</u>
2006	EVERARDO	Haines Company, Inc.
	PRODCTN	Haines Company, Inc.
	WEXLER FILM	Haines Company, Inc.
	PRODUCTIONS	Haines Company, Inc.
	OPEN WINDOW	Haines Company, Inc.
	ELIZALDE	Haines Company, Inc.
2000	WEXLER SY FILM PRD	Haines & Company
	WEXLER FILM PRODCTN	Haines & Company
	BREWER David	Haines & Company
1976	Wexler Sy Film Productions	Pacific Telephone
	Wexler Film Productions	Pacific Telephone

FINDINGS

808 SEWARD ST

<u>Year</u>	<u>Uses</u>	<u>Source</u>
1958	R H L Productions	Pacific Telephone

810 SEWARD ST

<u>Year</u>	<u>Uses</u>	<u>Source</u>
1951	N Sewrd Abbots Upholstrng Co	Pacific Telephone & Telegraph Co.

812 SEWARD ST

<u>Year</u>	<u>Uses</u>	<u>Source</u>
2006	NONIE OF BEVERLY	Haines Company, Inc.
	HLSINC	Haines Company, Inc.
2000	MAGNATRONICS SOUND	Haines & Company
1951	N Sewrd Abbots Upholstrng Co	Pacific Telephone & Telegraph Co.

814 SEWARD ST

<u>Year</u>	<u>Uses</u>	<u>Source</u>
2000	MARQUEE PRODUCTIONS	Haines & Company

WARING AVE

6300 WARING AVE

<u>Year</u>	<u>Uses</u>	<u>Source</u>
2006	No Current Listing	Haines Company, Inc.
2000	GOODKIN Theodore	Haines & Company

6302 WARING AVE

<u>Year</u>	<u>Uses</u>	<u>Source</u>
2006	WYMANCharles EJr	Haines Company, Inc.
2000	XXXX	Haines & Company
1986	HOUCK LEO P	Pacific Bell
1976	Garcia Serafin	Pacific Telephone
1951	Waring Av Steier Harry r	Pacific Telephone & Telegraph Co.

6304 WARING AVE

<u>Year</u>	<u>Uses</u>	<u>Source</u>
2006	SAMARIN Paul	Haines Company, Inc.
2000	XXXX	Haines & Company
1990	THORNE A	Pacific Bell
1986	THORNE A	Pacific Bell
1976	Romero Raymond	Pacific Telephone

FINDINGS

<u>Year</u>	<u>Uses</u>	<u>Source</u>
1976	Romero Pete	Pacific Telephone
1951	Warng Marks Harold S r	Pacific Telephone & Telegraph Co.

6306 WARING AVE

<u>Year</u>	<u>Uses</u>	<u>Source</u>
2006	No Current Listing	Haines Company, Inc.
2000	XXXX	Haines & Company
1981	MAYER LAWRENCE	Pacific Telephone
1951	Waring Av Resnick Jos M r	Pacific Telephone & Telegraph Co.

6308 WARING AVE

<u>Year</u>	<u>Uses</u>	<u>Source</u>
2006	GESELL Brent	Haines Company, Inc.
1986	UENO HIROSHI	Pacific Bell
1981	UENO HIROSHI	Pacific Telephone
1951	Waring Av Robitchek B r	Pacific Telephone & Telegraph Co.

6310 WARING AVE

<u>Year</u>	<u>Uses</u>	<u>Source</u>
1951	Warng Av Naidich Murray r	Pacific Telephone & Telegraph Co.

6327 WARING AVE

<u>Year</u>	<u>Uses</u>	<u>Source</u>
1937	JONES John gas sta atdt	Los Angeles Directory Co.

6361 WARING AVE

<u>Year</u>	<u>Uses</u>	<u>Source</u>
1951	Waring Av Gosselin Rose P Mrs r	Pacific Telephone & Telegraph Co.
1942	PIERCE Chas B USN	Los Angeles Directory Co.
	PIERCE Chas M Grace carp	Los Angeles Directory Co.
1937	PIERCE Chas M Grace studiowkr	Los Angeles Directory Co.
1929	Deitrich Walter milkmn	Los Angeles Directory Co.
	DIETRICH Geo slsmn	Los Angeles Directory Co.
	DIETRICH Walter Evelyn slsmn	Los Angeles Directory Co.
1924	CORNITIUS Iris student r	Los Angeles Directory Co.

6363 WARING AVE

<u>Year</u>	<u>Uses</u>	<u>Source</u>
1990	ACCENT UPHOLSTERY	Pacific Bell

FINDINGS

6401 WARING AVE

<u>Year</u>	<u>Uses</u>	<u>Source</u>
2006	No Current Listing	Haines Company, Inc.
1976	Langman Jacob	Pacific Telephone
1951	Waring Av Bonica Lucy r	Pacific Telephone & Telegraph Co.
1942	OShaughnessy Jane A sten	Los Angeles Directory Co.
	BROWN Mae beauty opr	Los Angeles Directory Co.
1933	CONKLIN Florence R Mrs	Los Angeles Directory Co.
1929	Hulse Edwin A Metta asst adj mgr Broadway Dept Store	Los Angeles Directory Co.
1924	Westerman Wm H h	Los Angeles Directory Co.

6405 WARING AVE

<u>Year</u>	<u>Uses</u>	<u>Source</u>
1990	MORRISON RIGEL	Pacific Bell
1986	SAVAS JAS	Pacific Bell
1951	Waring Av Kramer Irving r	Pacific Telephone & Telegraph Co.
1942	Alden Alice Mrs sten W H Gardner	Los Angeles Directory Co.
1933	Estes Frank E printer	Los Angeles Directory Co.
1929	Estes Frank Mary printer	Los Angeles Directory Co.
1924	Runyan Guy dept mgr A B Crist Co h	Los Angeles Directory Co.

6407 WARING AVE

<u>Year</u>	<u>Uses</u>	<u>Source</u>
2006	No Current Listing	Haines Company, Inc.
2000	MARTIN Christopher J	Haines & Company
1976	Franco Jose Ramon	Pacific Telephone
1951	Waring Av Blake Belle M r	Pacific Telephone & Telegraph Co.
1942	MOSS Rose	Los Angeles Directory Co.
1937	Hammond Della wid Harvey	Los Angeles Directory Co.
1924	JONES Emeline R Mrs h	Los Angeles Directory Co.
	THORNTON Fannie S r	Los Angeles Directory Co.

6410 WARING AVE

<u>Year</u>	<u>Uses</u>	<u>Source</u>
2006	PALLADINOPeter	Haines Company, Inc.
2000	PALLADINO Peter	Haines & Company
1981	HANAN R L	Pacific Telephone
1976	Ginter F	Pacific Telephone
1958	Day Melvin R	Pacific Telephone
1951	Waring Av Day Melvin R r	Pacific Telephone & Telegraph Co.

FINDINGS

<u>Year</u>	<u>Uses</u>	<u>Source</u>
1942	Parmenter Robt C sta opr	Los Angeles Directory Co.
	Parmenter Ted C Lulu G electr	Los Angeles Directory Co.
1937	KENT Vernon C Anita slsmn Dept Water & Power	Los Angeles Directory Co.
1933	KENT Vernon C Anita B slsmn Dept Water & Power	Los Angeles Directory Co.
1929	Hoppe Arth D Annette plstr	Los Angeles Directory Co.

6418 WARING AVE

<u>Year</u>	<u>Uses</u>	<u>Source</u>
2006	Chloe	Haines Company, Inc.
	COUTURE COUTUR	Haines Company, Inc.
2000	MARTIN Christopher	Haines & Company
	TENGAN Jill M	Haines & Company
1990	MARTIN CHRISTOPHER	Pacific Bell
1986	CHAVEZ M	Pacific Bell
1981	CHAVEZ M	Pacific Telephone
1942	Madere Alice Mrs	Los Angeles Directory Co.
	CHASE Sol P Elsie A slsmn	Los Angeles Directory Co.
	CHASE Salmon P driver	Los Angeles Directory Co.
	Chase Lonice B	Los Angeles Directory Co.

6419 WARING AVE

<u>Year</u>	<u>Uses</u>	<u>Source</u>
1981	ALLAN ROBT	Pacific Telephone
	ALLAN ROBT	Pacific Telephone
1976	Shultz S W	Pacific Telephone
1951	Waring Av Fagan Irene Mrs r	Pacific Telephone & Telegraph Co.
1942	Rapetta Gertrude S tchr Pub Sch	Los Angeles Directory Co.
	Rapetta Clement Certrude mech	Los Angeles Directory Co.
1933	BECKER Max M Annie slsmn	Los Angeles Directory Co.
	Becker Beatrice actor	Los Angeles Directory Co.

WILCOX AVE

651 WILCOX AVE

<u>Year</u>	<u>Uses</u>	<u>Source</u>
2006	HANCOCK PK TERRACE	Haines Company, Inc.
	A CHOHee	Haines Company, Inc.
	COVINE Virginia	Haines Company, Inc.

FINDINGS

<u>Year</u>	<u>Uses</u>	<u>Source</u>
2006	HANCOCK PARK	Haines Company, Inc.
	TERRACE CONDO	Haines Company, Inc.
	KIMJacqueline	Haines Company, Inc.
	2D LEEZemmraa	Haines Company, Inc.
	F LUNDY Gweneth	Haines Company, Inc.
	F PASCALE S A Bud	Haines Company, Inc.
	REDOING Jamnes F	Haines Company, Inc.
	G REIDER Leonard	Haines Company, Inc.
	IA RHEE Yun Dong	Haines Company, Inc.
	VISSER Edward	Haines Company, Inc.
2000	G WINTHROP Uoyd	Haines Company, Inc.
	C YOUNGJa	Haines Company, Inc.
	HANCOCK PK TERRACE BAKER E Harold	Haines & Company
	BROWN Jeanne	Haines & Company
	CHEVALIER J W	Haines & Company
	DOYLE H Edw	Haines & Company
	HANCOCK PARK TERRACE CONDO ASN	Haines & Company
	MARLOWE Rae	Haines & Company
	MCKENNEY David	Haines & Company
	REDDING James F	Haines & Company
	REDDING Jeanne	Haines & Company
	VANSANT Karen	Haines & Company
	WINTHROP L M	Haines & Company
	YOAKUM Misty	Haines & Company
1990	BAKER E HAROLD	Pacific Bell
	BROWN FRANK	Pacific Bell
	BROWN G F	Pacific Bell
	CHEVALIER J W	Pacific Bell
	DOYLE H EDW	Pacific Bell
	FIELD RUSSELL JR	Pacific Bell
	FROEHLICH SAM	Pacific Bell
	HANCOCK PARK TERRACE CONDO ASSN	Pacific Bell
	ISAACSON DONALD	Pacific Bell
	LAGERLOF STANLEY C	Pacific Bell
	LEWE IRVING A DR	Pacific Bell
	LYON GEO C	Pacific Bell
	MARSHALL J M	Pacific Bell

FINDINGS

<u>Year</u>	<u>Uses</u>	<u>Source</u>
1990	PARKER KATHLEEN JDGE	Pacific Bell
	REDDING JAMES F	Pacific Bell
	WINTHROP L M	Pacific Bell
1986	BAKER E HAROLD	Pacific Bell
	BROWN FRANK	Pacific Bell
	BROWN G F	Pacific Bell
	CHEVALIER J W	Pacific Bell
	DOYLE H EDW	Pacific Bell
	FERGUSON DONALD B	Pacific Bell
	FIELD RUSSELL JR	Pacific Bell
	FROEHLICH SAM	Pacific Bell
	GERSTEL HERMAN	Pacific Bell
	HANCOCK PARK TERRACE CONDO ASSN	Pacific Bell
	ISAACSON DONALD	Pacific Bell
	LAGERLOF STANLEY C	Pacific Bell
	LEWE IRVING A DR	Pacific Bell
	LYON GEO C	Pacific Bell
	MARSHALL J M	Pacific Bell
	MEAD ROBT J	Pacific Bell
	PARKER KATHLEEN JDGE	Pacific Bell
WILLEMS P	Pacific Bell	
WINTHROP L M	Pacific Bell	
1981	MEAD ROBT J	Pacific Telephone
	NASON CRAIG	Pacific Telephone
	O HARA WM P	Pacific Telephone
	PARKER KATHLEEN JDGE	Pacific Telephone
	WINTHROP L M	Pacific Telephone
	ARMSTRONG M	Pacific Telephone
	BAKER E HAROLD	Pacific Telephone
	BROWN FRANK	Pacific Telephone
	BROWN G F	Pacific Telephone
	DOYLE H EDW	Pacific Telephone
	FERGUSON DONALD B	Pacific Telephone
	FROEHLICH SAM	Pacific Telephone
	GERSTEL HERMAN	Pacific Telephone
HANCOCK PARK TERRACE CONDO ASSN	Pacific Telephone	
HUFFMAN JOHN R	Pacific Telephone	

FINDINGS

<u>Year</u>	<u>Uses</u>	<u>Source</u>
1981	ISAACSON DONALD	Pacific Telephone
	LAGERLOF STANLEY C	Pacific Telephone
	LEWE IRVING A DR	Pacific Telephone
	LINNE P	Pacific Telephone
	MARSHALL J M	Pacific Telephone
1976	Gerstel Herman	Pacific Telephone
	Hancock Park Terrace Apartments	Pacific Telephone
	Hug P	Pacific Telephone
	Hug P L	Pacific Telephone
	Jackson Frank R	Pacific Telephone
	Masterson Paul C	Pacific Telephone
	Oppenheim Lee W	Pacific Telephone
	Oppenheim Lee W	Pacific Telephone
	Parker Kathleen Judge	Pacific Telephone
	Sachs Louis Dr	Pacific Telephone
	Sullivan Geo M	Pacific Telephone
	Baker E Harold	Pacific Telephone
	Canning Edmund J	Pacific Telephone
	Clarke Robt E	Pacific Telephone
	Doyle H Edw	Pacific Telephone
Fausel Root W	Pacific Telephone	
Froehlich Sam	Pacific Telephone	

652 WILCOX AVE

<u>Year</u>	<u>Uses</u>	<u>Source</u>
2006	No Current Listing	Haines Company, Inc.
2000	SONDKER Dennis	Haines & Company
1986	PAGE RICHARD F	Pacific Bell
1981	PAGE RICHARD F	Pacific Telephone
1976	Page Richard F	Pacific Telephone

654 WILCOX AVE

<u>Year</u>	<u>Uses</u>	<u>Source</u>
2006	KISSLester	Haines Company, Inc.
2000	HAN Thomas	Haines & Company

656 WILCOX AVE

<u>Year</u>	<u>Uses</u>	<u>Source</u>
2006	o HURLEYGeraldine	Haines Company, Inc.

FINDINGS

<u>Year</u>	<u>Uses</u>	<u>Source</u>
2000	POON Hsuanwen	Haines & Company
1990	JOHNSON J W	Pacific Bell
	COLLINS CORALIE R	Pacific Bell
1986	COLLINS CORALIE R	Pacific Bell
1976	Herkimer Allen G Jr	Pacific Telephone

658 WILCOX AVE

<u>Year</u>	<u>Uses</u>	<u>Source</u>
1942	Plahn Ernest H Cecil Ibrwkr	Los Angeles Directory Co.

FINDINGS

ADJOINING PROPERTY: ADDRESSES NOT IDENTIFIED IN RESEARCH SOURCE

The following Adjoining Property addresses were researched for this report, and the addresses were not identified in research source.

<u>Address Researched</u>	<u>Address Not Identified in Research Source</u>
600 JUNE ST N	2006, 2004, 2003, 2001, 2000, 1999, 1996, 1995, 1992, 1991, 1990, 1986, 1985, 1981, 1980, 1976, 1975, 1972, 1971, 1970, 1969, 1967, 1966, 1965, 1964, 1963, 1962, 1961, 1960, 1958, 1957, 1956, 1955, 1954, 1952, 1950, 1949, 1948, 1947, 1946, 1945, 1944, 1942, 1940, 1939, 1938, 1937, 1936, 1935, 1934, 1933, 1932, 1931, 1930, 1929, 1928, 1927, 1926, 1925, 1924, 1923, 1921, 1920
600 N JUNE	2006, 2004, 2003, 2001, 2000, 1999, 1996, 1995, 1992, 1991, 1985, 1980, 1976, 1975, 1972, 1970, 1969, 1966, 1965, 1964, 1963, 1961, 1960, 1958, 1957, 1956, 1955, 1954, 1952, 1951, 1950, 1949, 1948, 1947, 1946, 1945, 1944, 1940, 1939, 1938, 1936, 1935, 1934, 1932, 1931, 1930, 1928, 1927, 1926, 1925, 1924, 1923, 1921, 1920
600 N JUNE ST	2004, 2003, 2001, 2000, 1999, 1996, 1995, 1992, 1991, 1990, 1986, 1985, 1981, 1980, 1975, 1972, 1971, 1970, 1969, 1967, 1966, 1965, 1964, 1963, 1962, 1961, 1960, 1957, 1956, 1955, 1954, 1952, 1951, 1950, 1949, 1948, 1947, 1946, 1945, 1944, 1942, 1940, 1939, 1938, 1937, 1936, 1935, 1934, 1933, 1932, 1931, 1930, 1929, 1928, 1927, 1926, 1925, 1924, 1923, 1921, 1920
601 SEWARD ST	2006, 2004, 2003, 2001, 2000, 1999, 1996, 1995, 1992, 1991, 1990, 1986, 1985, 1981, 1980, 1976, 1975, 1972, 1971, 1970, 1969, 1967, 1966, 1965, 1964, 1963, 1962, 1961, 1960, 1957, 1956, 1955, 1954, 1952, 1951, 1950, 1949, 1948, 1947, 1946, 1945, 1944, 1942, 1940, 1939, 1938, 1937, 1936, 1935, 1934, 1933, 1932, 1931, 1930, 1929, 1928, 1927, 1926, 1925, 1924, 1923, 1921, 1920
6011 MELROSE AVE	2006, 2004, 2003, 2001, 2000, 1999, 1996, 1995, 1992, 1991, 1990, 1986, 1985, 1981, 1980, 1976, 1975, 1972, 1971, 1970, 1969, 1967, 1966, 1965, 1964, 1963, 1962, 1961, 1960, 1958, 1957, 1956, 1955, 1954, 1952, 1951, 1950, 1949, 1948, 1947, 1946, 1945, 1944, 1942, 1940, 1939, 1938, 1936, 1935, 1934, 1932, 1931, 1930, 1929, 1928, 1927, 1926, 1925, 1924, 1923, 1921, 1920
6017 MELROSE AVE	2004, 2003, 2001, 1999, 1996, 1995, 1992, 1991, 1986, 1985, 1981, 1980, 1976, 1975, 1972, 1971, 1970, 1969, 1967, 1966, 1965, 1964, 1963, 1962, 1961, 1960, 1958, 1957, 1956, 1955, 1954, 1952, 1951, 1950, 1949, 1948, 1947, 1946, 1945, 1944, 1940, 1939, 1938, 1937, 1936, 1935, 1934, 1933, 1932, 1931, 1930, 1928, 1927, 1926, 1925, 1923, 1921, 1920
6023 MELROSE AVE	2004, 2003, 2001, 1999, 1996, 1995, 1992, 1991, 1985, 1980, 1975, 1972, 1971, 1970, 1969, 1967, 1966, 1965, 1964, 1963, 1962, 1961, 1960, 1958, 1957, 1956, 1955, 1954, 1952, 1951, 1950, 1949, 1948, 1947, 1946, 1945, 1944, 1942, 1940, 1939, 1938, 1937, 1936, 1935, 1934, 1933, 1932, 1931, 1930, 1929, 1928, 1927, 1926, 1925, 1924, 1923, 1921, 1920
6025 MELROSE AVE	2006, 2004, 2003, 2001, 2000, 1999, 1996, 1995, 1992, 1991, 1990, 1986, 1985, 1981, 1980, 1976, 1975, 1972, 1971, 1970, 1969, 1967, 1966, 1965, 1964, 1963, 1962, 1961, 1960, 1957, 1956, 1955, 1954, 1952, 1950, 1949, 1948, 1947, 1946, 1945, 1944, 1940, 1939, 1938, 1936, 1935, 1934, 1932, 1931, 1930, 1928, 1927, 1926, 1925, 1923, 1921, 1920
6027 MELROSE AVE	2006, 2004, 2003, 2001, 2000, 1999, 1996, 1995, 1992, 1991, 1990, 1986, 1985, 1981, 1980, 1976, 1975, 1972, 1971, 1970, 1969, 1967, 1966, 1965, 1964, 1963, 1962, 1961, 1960, 1958, 1957, 1956, 1955, 1954, 1952, 1951, 1950, 1949, 1948, 1947, 1946, 1945, 1944, 1942, 1940, 1939, 1938, 1937, 1936, 1935, 1934, 1933, 1932, 1931, 1930, 1928, 1927, 1926, 1925, 1924, 1923, 1921, 1920

TARGET PROPERTY: ADDRESS NOT IDENTIFIED IN RESEARCH SOURCE

The following Target Property addresses were researched for this report, and the addresses were not identified in the research source.

Address Researched

6101 - 6111 Melrose Avenue

Address Not Identified in Research Source

2004, 2003, 2001, 1999, 1996, 1995, 1992, 1991, 1985, 1980, 1975, 1972, 1971, 1970, 1969, 1967, 1966, 1964, 1963, 1962, 1961, 1960, 1957, 1956, 1955, 1954, 1952, 1950, 1949, 1948, 1947, 1946, 1945, 1944, 1940, 1939, 1938, 1936, 1935, 1934, 1932, 1931, 1930, 1929, 1928, 1927, 1926, 1925, 1924, 1923, 1921, 1920

APPENDIX D

Historical Fire Insurance Maps

6101 - 6111 Melrose Avenue
6101 - 6111 Melrose Avenue
Los Angeles, CA 90038

Inquiry Number: 5811908.3

October 01, 2019

Certified Sanborn® Map Report



6 Armstrong Road, 4th floor
Shelton, CT 06484
Toll Free: 800.352.0050
www.edrnet.com

Certified Sanborn® Map Report

10/01/19

Site Name:

6101 - 6111 Melrose Avenue
6101 - 6111 Melrose Avenue
Los Angeles, CA 90038
EDR Inquiry # 5811908.3

Client Name:

C James and Associates Inc.
PO Box 4832
Oceanside, CA 92052-0000
Contact: Michael Anselmo



The Sanborn Library has been searched by EDR and maps covering the target property location as provided by C James and Associates Inc. were identified for the years listed below. The Sanborn Library is the largest, most complete collection of fire insurance maps. The collection includes maps from Sanborn, Bromley, Perris & Browne, Hopkins, Barlow, and others. Only Environmental Data Resources Inc. (EDR) is authorized to grant rights for commercial reproduction of maps by the Sanborn Library LLC, the copyright holder for the collection. Results can be authenticated by visiting www.edrnet.com/sanborn.

The Sanborn Library is continually enhanced with newly identified map archives. This report accesses all maps in the collection as of the day this report was generated.

Certified Sanborn Results:

Certification # 34A6-4F83-B274

PO # NA

Project 02240

Maps Provided:

1969	1955
1968	1950
1966	1926
1961	1919
1960	
1959	
1957	
1956	



Sanborn® Library search results

Certification #: 34A6-4F83-B274

The Sanborn Library includes more than 1.2 million fire insurance maps from Sanborn, Bromley, Perris & Browne, Hopkins, Barlow and others which track historical property usage in approximately 12,000 American cities and towns. Collections searched:

- Library of Congress
- University Publications of America
- EDR Private Collection

The Sanborn Library LLC Since 1866™

Limited Permission To Make Copies

C James and Associates Inc. (the client) is permitted to make up to FIVE photocopies of this Sanborn Map transmittal and each fire insurance map accompanying this report solely for the limited use of its customer. No one other than the client is authorized to make copies. Upon request made directly to an EDR Account Executive, the client may be permitted to make a limited number of additional photocopies. This permission is conditioned upon compliance by the client, its customer and their agents with EDR's copyright policy; a copy of which is available upon request.

Disclaimer - Copyright and Trademark Notice

This Report contains certain information obtained from a variety of public and other sources reasonably available to Environmental Data Resources, Inc. It cannot be concluded from this Report that coverage information for the target and surrounding properties does not exist from other sources. NO WARRANTY EXPRESSED OR IMPLIED, IS MADE WHATSOEVER IN CONNECTION WITH THIS REPORT. ENVIRONMENTAL DATA RESOURCES, INC. SPECIFICALLY DISCLAIMS THE MAKING OF ANY SUCH WARRANTIES, INCLUDING WITHOUT LIMITATION, MERCHANTABILITY OR FITNESS FOR A PARTICULAR USE OR PURPOSE. ALL RISK IS ASSUMED BY THE USER. IN NO EVENT SHALL ENVIRONMENTAL DATA RESOURCES, INC. BE LIABLE TO ANYONE, WHETHER ARISING OUT OF ERRORS OR OMISSIONS, NEGLIGENCE, ACCIDENT OR ANY OTHER CAUSE, FOR ANY LOSS OF DAMAGE, INCLUDING, WITHOUT LIMITATION, SPECIAL, INCIDENTAL, CONSEQUENTIAL, OR EXEMPLARY DAMAGES. ANY LIABILITY ON THE PART OF ENVIRONMENTAL DATA RESOURCES, INC. IS STRICTLY LIMITED TO A REFUND OF THE AMOUNT PAID FOR THIS REPORT. Purchaser accepts this Report "AS IS". Any analyses, estimates, ratings, environmental risk levels or risk codes provided in this Report are provided for illustrative purposes only, and are not intended to provide, nor should they be interpreted as providing any facts regarding, or prediction or forecast of, any environmental risk for any property. Only a Phase I Environmental Site Assessment performed by an environmental professional can provide information regarding the environmental risk for any property. Additionally, the information provided in this Report is not to be construed as legal advice. Copyright 2019 by Environmental Data Resources, Inc. All rights reserved. Reproduction in any media or format, in whole or in part, of any report or map of Environmental Data Resources, Inc., or its affiliates, is prohibited without prior written permission.


EDR and its logos (including Sanborn and Sanborn Map) are trademarks of Environmental Data Resources, Inc. or its affiliates. All other trademarks used herein are the property of their respective owners.

Sanborn Sheet Key


This Certified Sanborn Map Report is based upon the following Sanborn Fire Insurance map sheets.



1969 Source Sheets



Volume 9, Sheet 947
1969



Volume 20, Sheet 2068
1969




Volume 20, Sheet 2069
1969




Volume 20, Sheet 2020
1969

1968 Source Sheets




Volume 9, Sheet 947
1968

1966 Source Sheets



Volume 9, Sheet 947
1966

1961 Source Sheets




Volume 9, Sheet 947
1961

Sanborn Sheet Key

This Certified Sanborn Map Report is based upon the following Sanborn Fire Insurance map sheets.




1960 Source Sheets




Volume 9, Sheet 947
1960

1959 Source Sheets




Volume 9, Sheet 947
1959

1957 Source Sheets



Volume 9, Sheet 947
1957

1956 Source Sheets




Volume 9, Sheet 947
1956

Sanborn Sheet Key

This Certified Sanborn Map Report is based upon the following Sanborn Fire Insurance map sheets.



1955 Source Sheets



Volume 9, Sheet 947
1955



Volume 9, Sheet 947
1955


1950 Source Sheets




Volume 9, Sheet 947
1950



Volume 20, Sheet 2020
1950



Volume 20, Sheet 2068
1950




Volume 20, Sheet 2069
1950


1926 Source Sheets



Volume 20, Sheet 2020
1926




Volume 20, Sheet 2068
1926

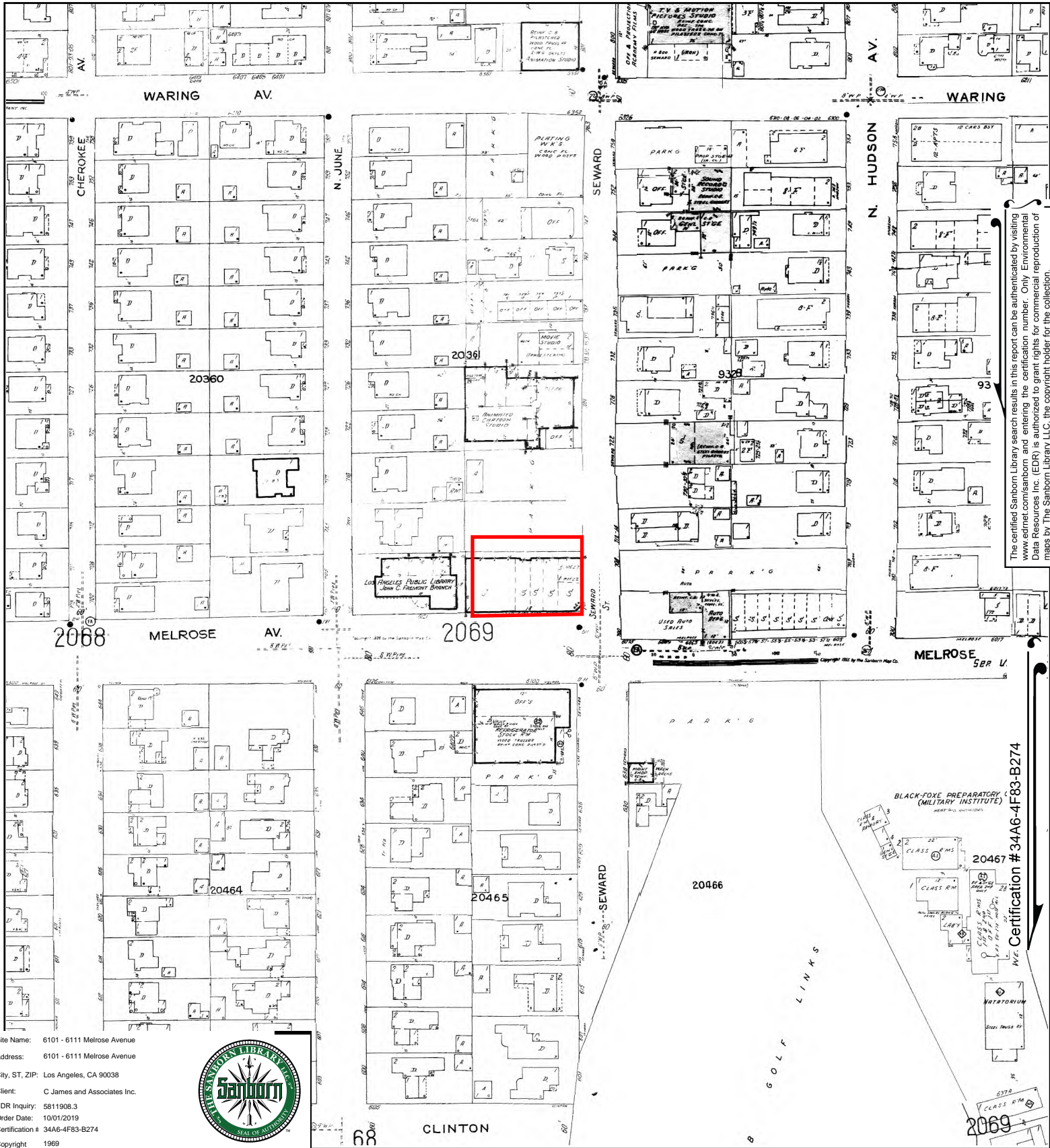


Volume 20, Sheet 2069
1926

1919 Source Sheets



Volume 9, Sheet 947
1919




The certified Sanborn Library search results in this report can be authenticated by visiting www.edrnet.com/sanborn and entering the certification number. Only Environmental Data Resources Inc. (EDR) is authorized to grant rights for commercial reproduction of maps by The Sanborn Library LLC, the copyright holder for the collection.

Certification # 34A6-4F83-B274

Site Name: 6101 - 6111 Melrose Avenue
 Address: 6101 - 6111 Melrose Avenue
 City, ST, ZIP: Los Angeles, CA 90038
 Client: C James and Associates Inc.
 EDR Inquiry: 5811908.3
 Order Date: 10/01/2019
 Certification # 34A6-4F83-B274
 Copyright 1969

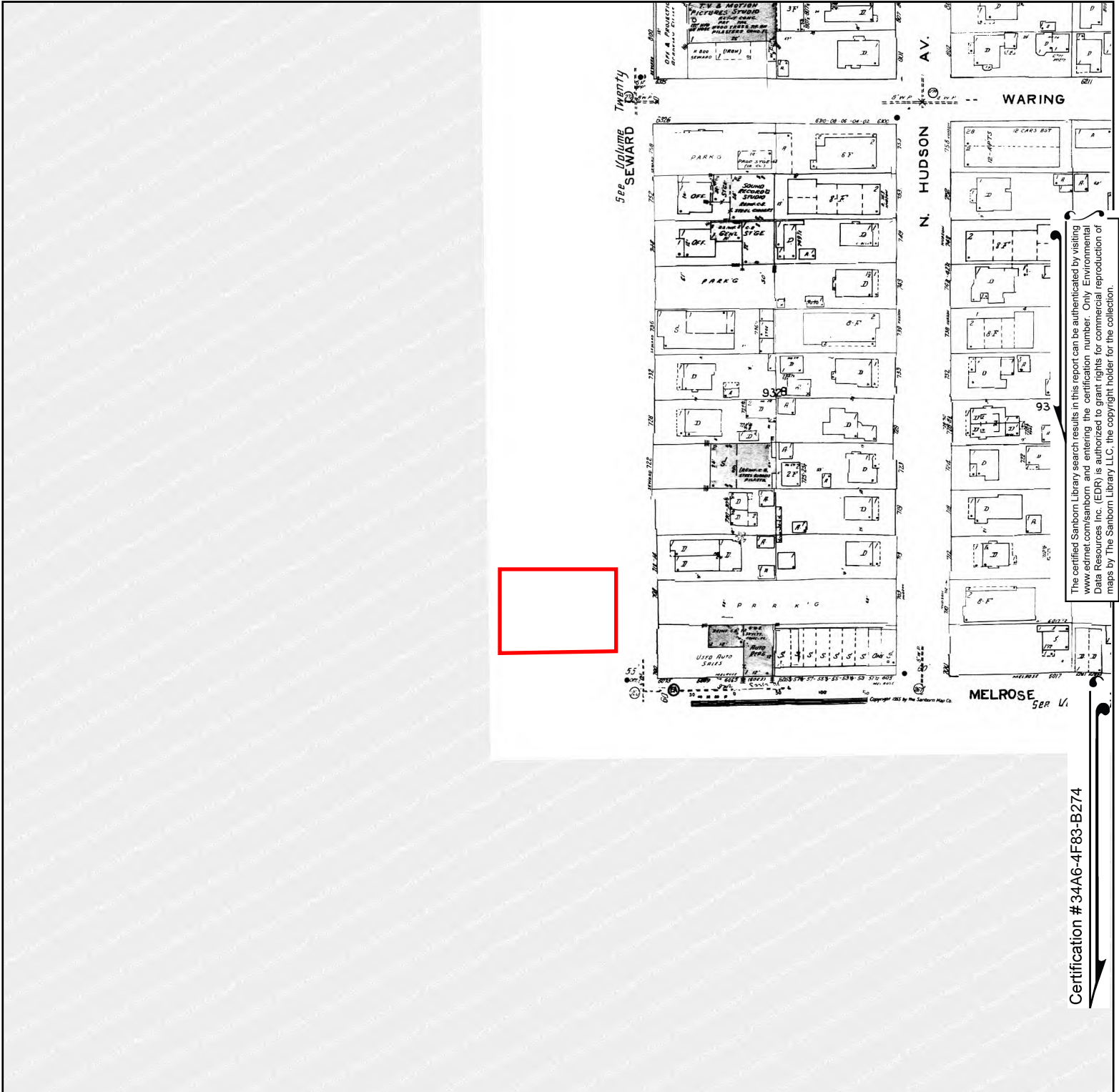


This Certified Sanborn Map combines the following sheets.
 Outlined areas indicate map sheets within the collection.



Volume 20, Sheet 2020
 Volume 20, Sheet 2069
 Volume 20, Sheet 2068
 Volume 9, Sheet 947





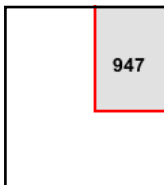
The certified Sanborn Library search results in this report can be authenticated by visiting www.edrnet.com/sanborn and entering the certification number. Only Environmental Data Resources Inc. (EDR) is authorized to grant rights for commercial reproduction of maps by The Sanborn Library LLC, the copyright holder for the collection.

Certification # 34A6-4F83-B274

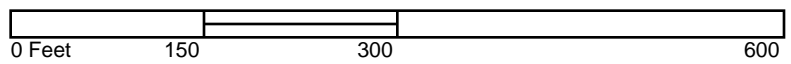
Site Name: 6101 - 6111 Melrose Avenue
 Address: 6101 - 6111 Melrose Avenue
 City, ST, ZIP: Los Angeles, CA 90038
 Client: C James and Associates Inc.
 EDR Inquiry: 5811908.3
 Order Date: 10/01/2019
 Certification # 34A6-4F83-B274
 Copyright 1968

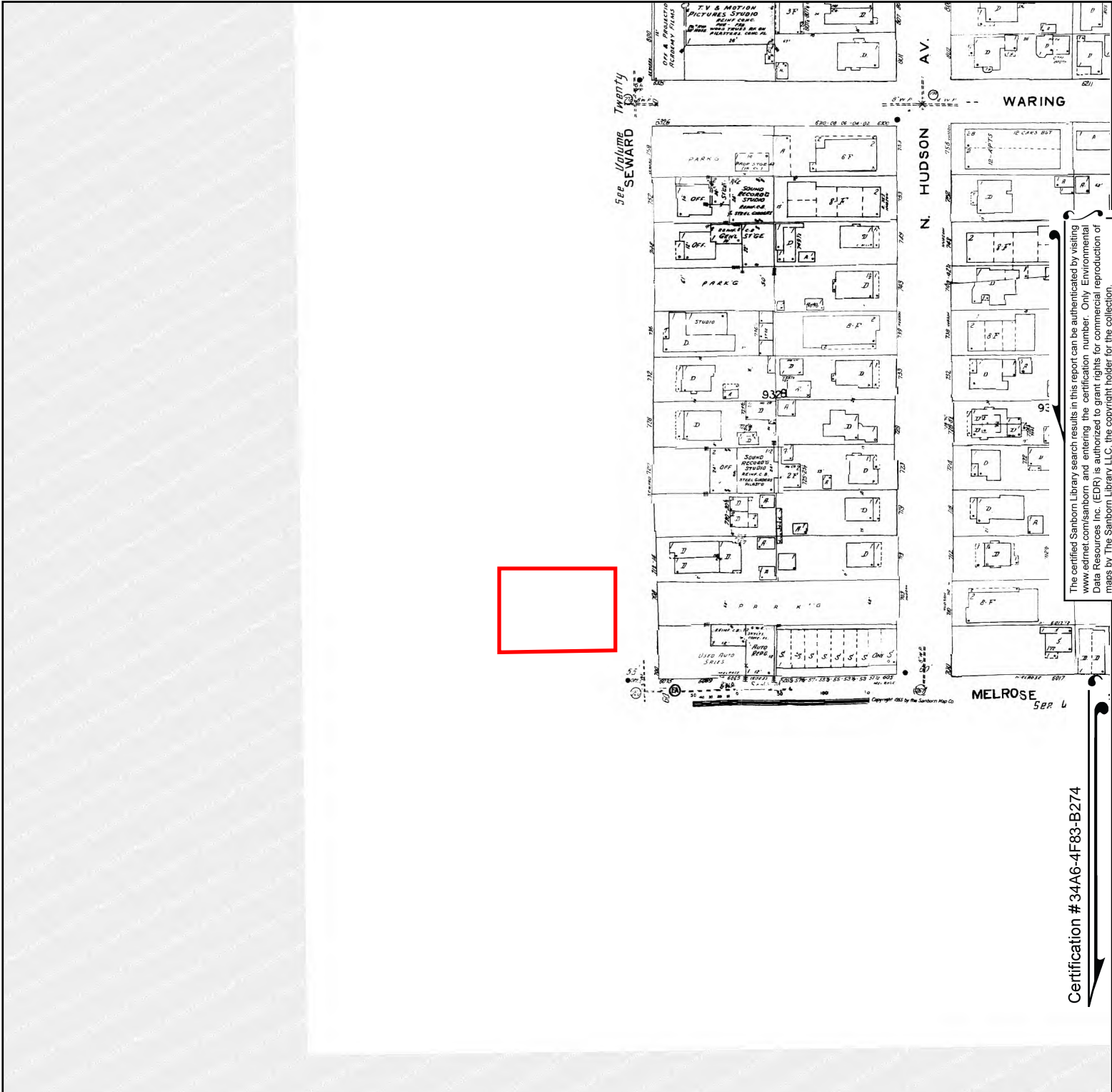


This Certified Sanborn Map combines the following sheets. Outlined areas indicate map sheets within the collection.



Volume 9, Sheet 947





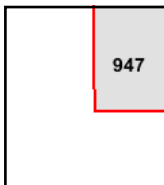
The certified Sanborn Library search results in this report can be authenticated by visiting www.edrnet.com/sanborn and entering the certification number. Only Environmental Data Resources Inc. (EDR) is authorized to grant rights for commercial reproduction of maps by The Sanborn Library LLC, the copyright holder for the collection.

Certification # 34A6-4F83-B274

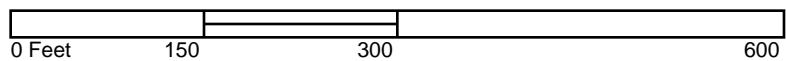
Site Name: 6101 - 6111 Melrose Avenue
 Address: 6101 - 6111 Melrose Avenue
 City, ST, ZIP: Los Angeles, CA 90038
 Client: C James and Associates Inc.
 EDR Inquiry: 5811908.3
 Order Date: 10/01/2019
 Certification # 34A6-4F83-B274
 Copyright 1966

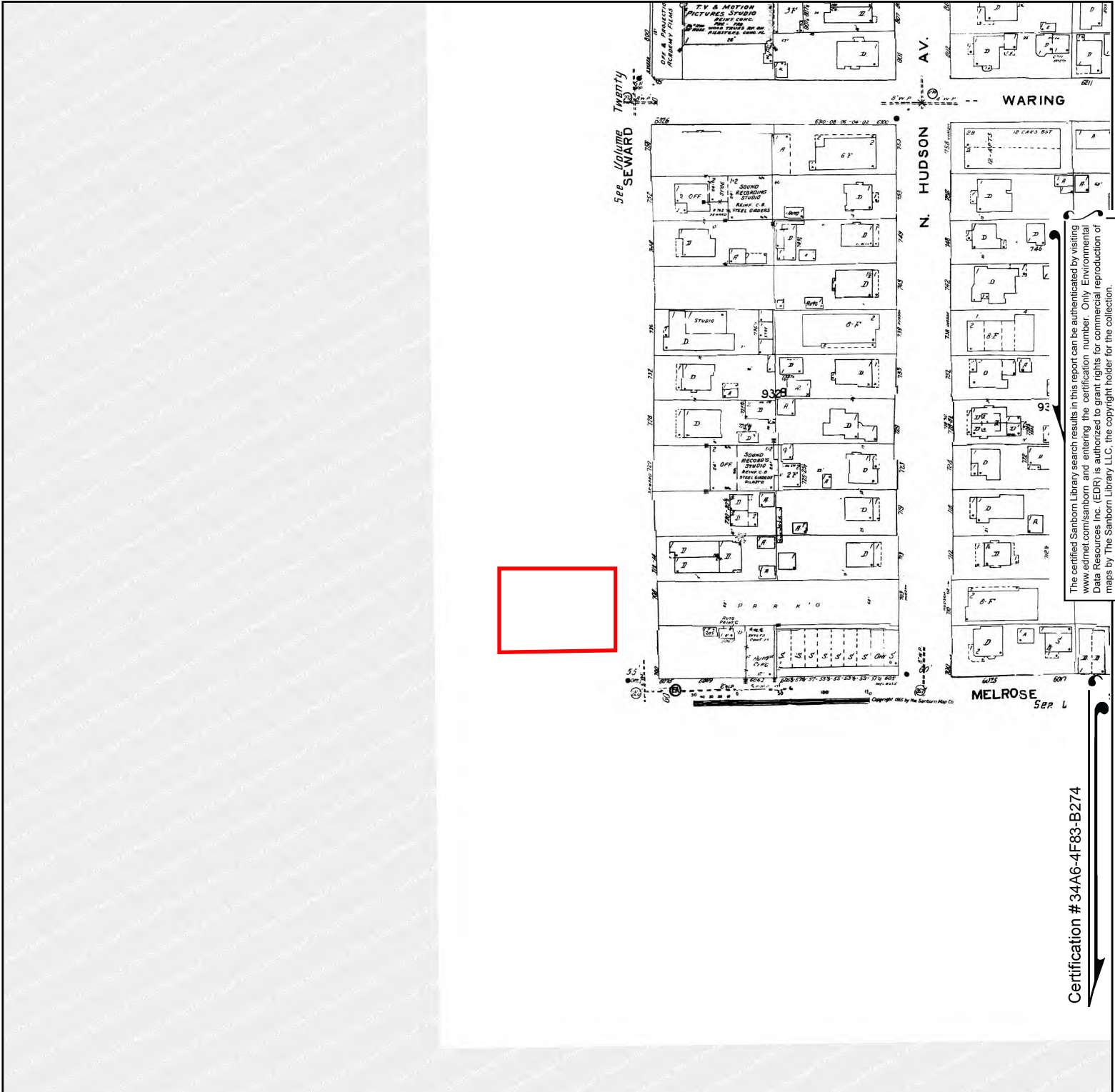


This Certified Sanborn Map combines the following sheets. Outlined areas indicate map sheets within the collection.



Volume 9, Sheet 947





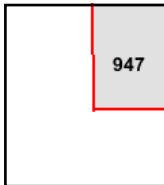
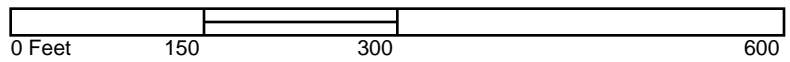
The certified Sanborn Library search results in this report can be authenticated by visiting www.edrnet.com/sanborn and entering the certification number. Only Environmental Data Resources Inc. (EDR) is authorized to grant rights for commercial reproduction of maps by The Sanborn Library LLC, the copyright holder for the collection.

Certification # 34A6-4F83-B274

Site Name: 6101 - 6111 Melrose Avenue
 Address: 6101 - 6111 Melrose Avenue
 City, ST, ZIP: Los Angeles, CA 90038
 Client: C James and Associates Inc.
 EDR Inquiry: 5811908.3
 Order Date: 10/01/2019
 Certification # 34A6-4F83-B274
 Copyright 1961

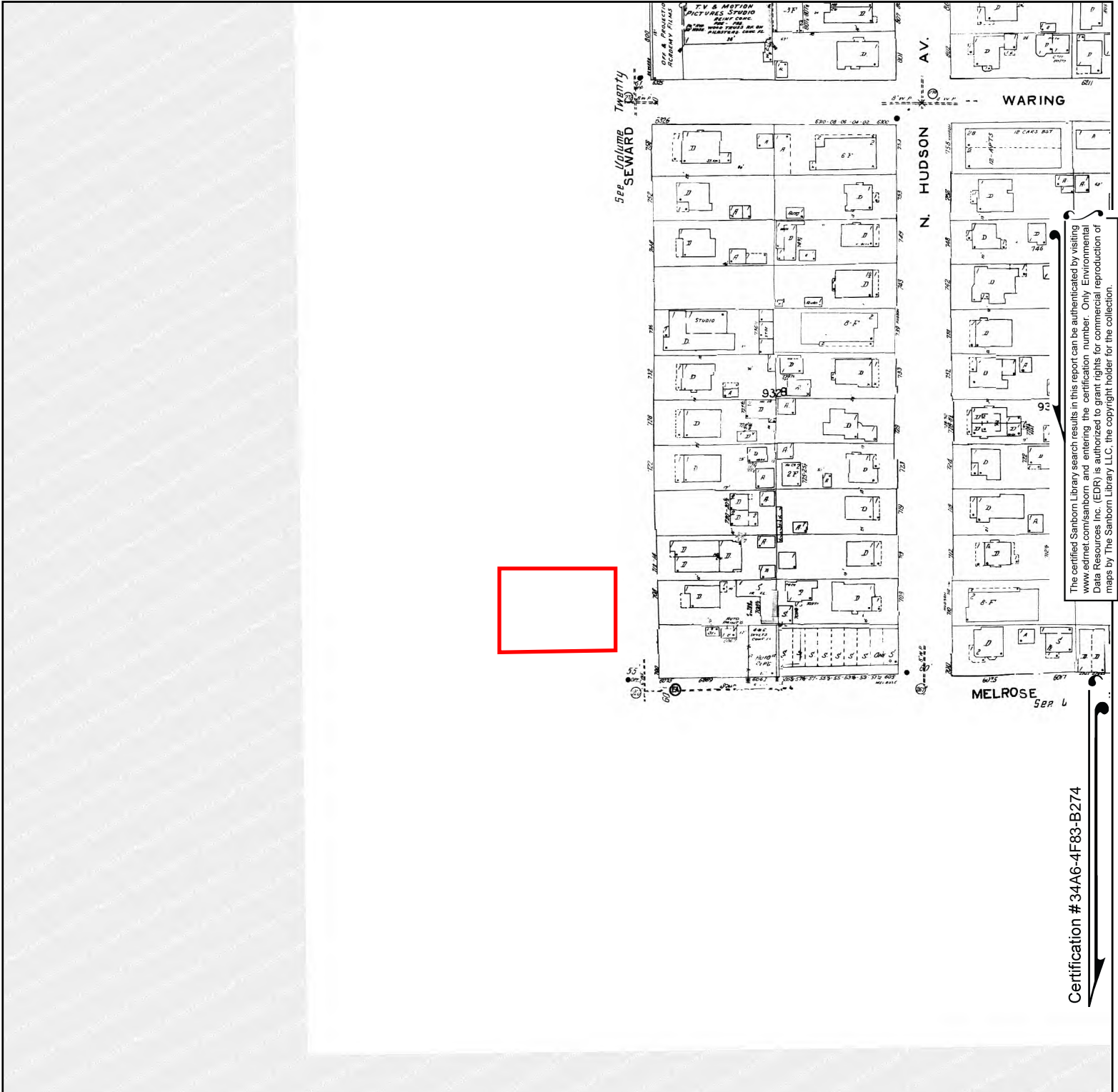


This Certified Sanborn Map combines the following sheets. Outlined areas indicate map sheets within the collection.



Volume 9, Sheet 947





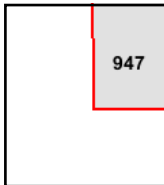
The certified Sanborn Library search results in this report can be authenticated by visiting www.edrnet.com/sanborn and entering the certification number. Only Environmental Data Resources Inc. (EDR) is authorized to grant rights for commercial reproduction of maps by The Sanborn Library LLC, the copyright holder for the collection.

Certification # 34A6-4F83-B274

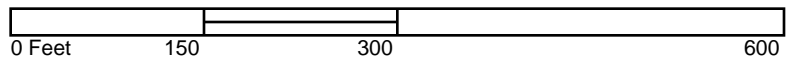
Site Name: 6101 - 6111 Melrose Avenue
 Address: 6101 - 6111 Melrose Avenue
 City, ST, ZIP: Los Angeles, CA 90038
 Client: C James and Associates Inc.
 EDR Inquiry: 5811908.3
 Order Date: 10/01/2019
 Certification # 34A6-4F83-B274
 Copyright 1960

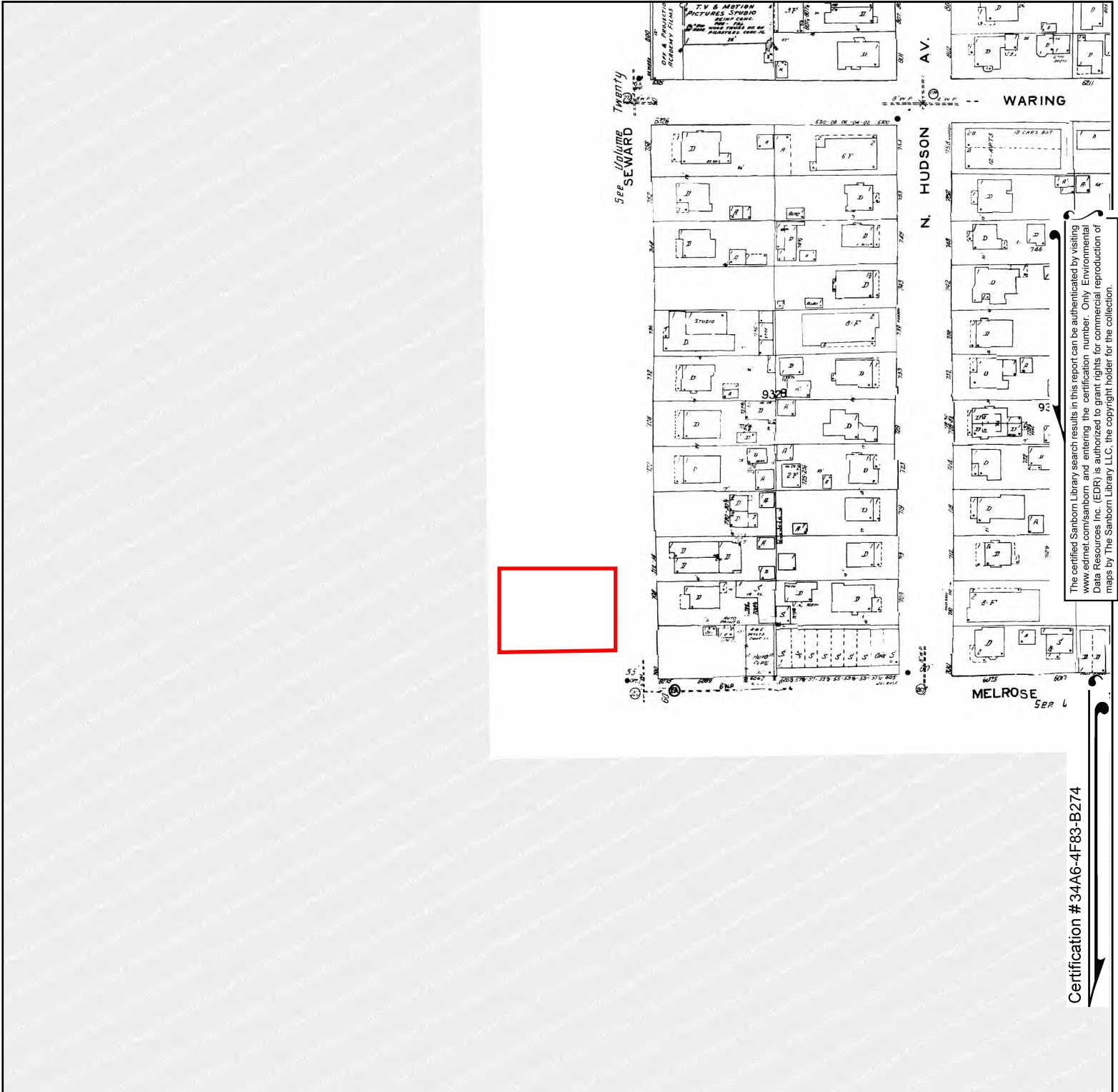


This Certified Sanborn Map combines the following sheets. Outlined areas indicate map sheets within the collection.



Volume 9, Sheet 947





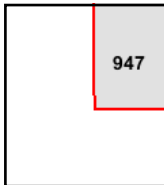
The certified Sanborn Library search results in this report can be authenticated by visiting www.edrnet.com/sanborn and entering the certification number. Only Environmental Data Resources Inc. (EDR) is authorized to grant rights for commercial reproduction of maps by The Sanborn Library LLC, the copyright holder for the collection.

Certification # 34A6-4F83-B274

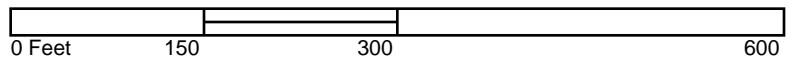
Site Name: 6101 - 6111 Melrose Avenue
 Address: 6101 - 6111 Melrose Avenue
 City, ST, ZIP: Los Angeles, CA 90038
 Client: C James and Associates Inc.
 EDR Inquiry: 5811908.3
 Order Date: 10/01/2019
 Certification # 34A6-4F83-B274
 Copyright 1959




This Certified Sanborn Map combines the following sheets. Outlined areas indicate map sheets within the collection.



Volume 9, Sheet 947





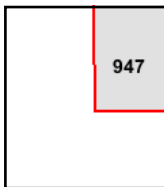
The certified Sanborn Library search results in this report can be authenticated by visiting www.edrnet.com/sanborn and entering the certification number. Only Environmental Data Resources Inc. (EDR) is authorized to grant rights for commercial reproduction of maps by The Sanborn Library LLC, the copyright holder for the collection.

Certification # 34A6-4F83-B274

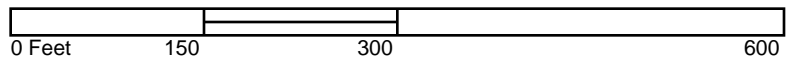
Site Name: 6101 - 6111 Melrose Avenue
 Address: 6101 - 6111 Melrose Avenue
 City, ST, ZIP: Los Angeles, CA 90038
 Client: C James and Associates Inc.
 EDR Inquiry: 5811908.3
 Order Date: 10/01/2019
 Certification # 34A6-4F83-B274
 Copyright 1957

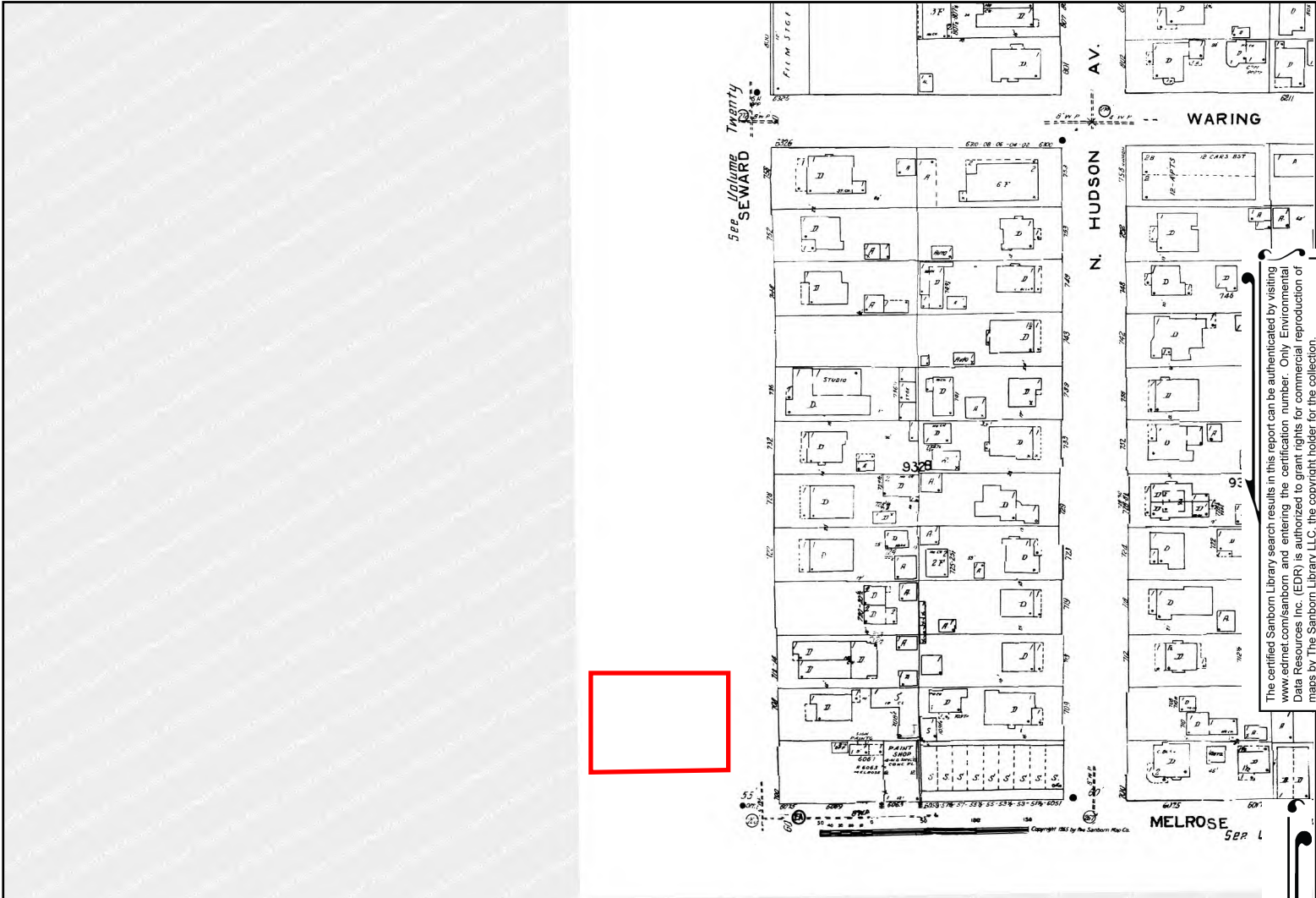


This Certified Sanborn Map combines the following sheets. Outlined areas indicate map sheets within the collection.



Volume 9, Sheet 947







The certified Sanborn Library search results in this report can be authenticated by visiting www.edrnet.com/sanborn and entering the certification number. Only Environmental Data Resources Inc. (EDR) is authorized to grant rights for commercial reproduction of maps by The Sanborn Library LLC, the copyright holder for the collection.

Certification # 34A6-4F83-B274

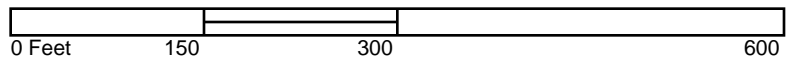
Site Name: 6101 - 6111 Melrose Avenue
 Address: 6101 - 6111 Melrose Avenue
 City, ST, ZIP: Los Angeles, CA 90038
 Client: C James and Associates Inc.
 EDR Inquiry: 5811908.3
 Order Date: 10/01/2019
 Certification # 34A6-4F83-B274
 Copyright 1956

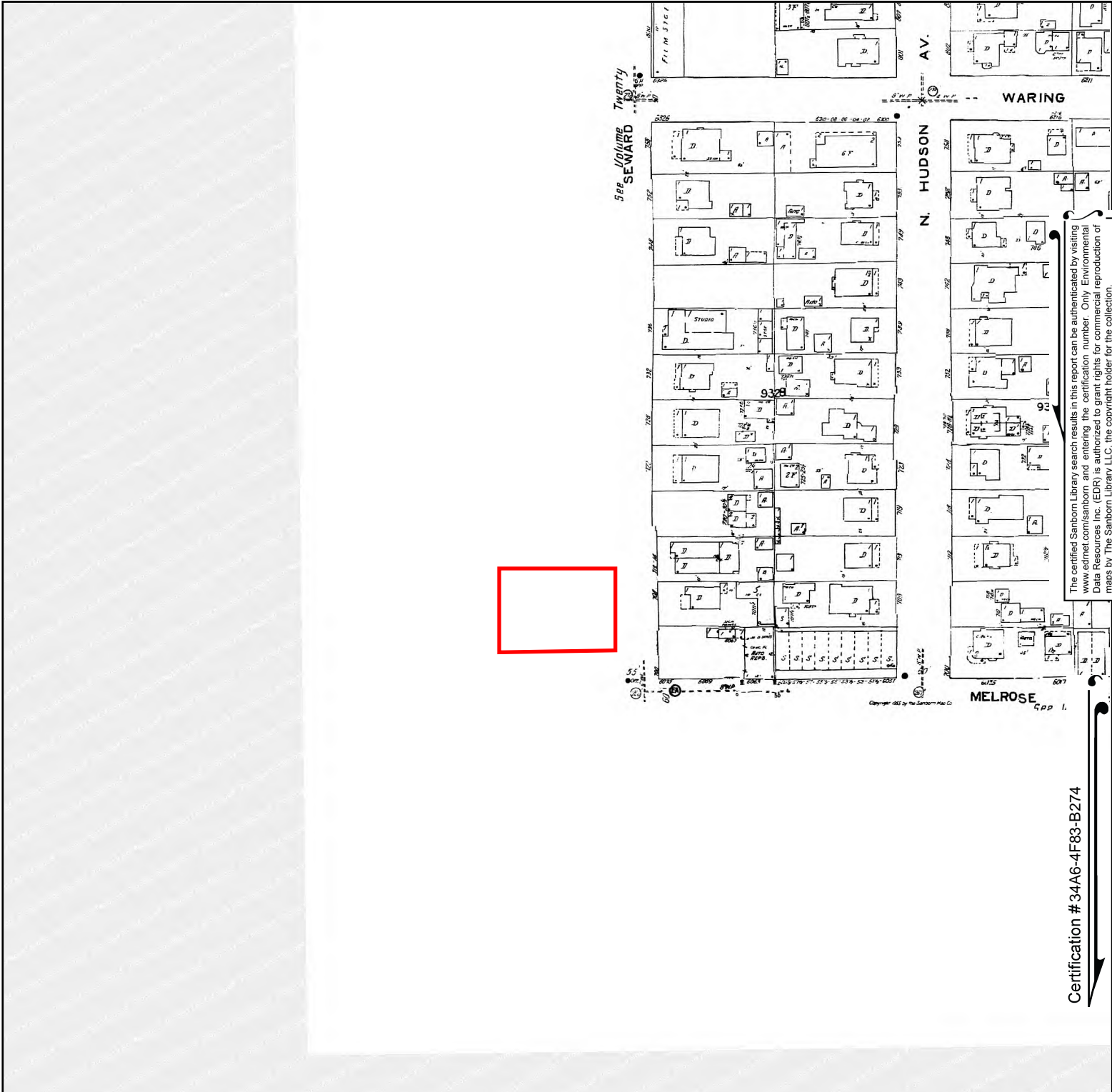


This Certified Sanborn Map combines the following sheets. Outlined areas indicate map sheets within the collection.



Volume 9, Sheet 947





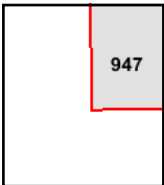
The certified Sanborn Library search results in this report can be authenticated by visiting www.edrnet.com/sanborn and entering the certification number. Only Environmental Data Resources Inc. (EDR) is authorized to grant rights for commercial reproduction of maps by The Sanborn Library LLC, the copyright holder for the collection.

Certification # 34A6-4F83-B274

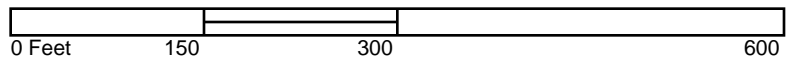
Site Name: 6101 - 6111 Melrose Avenue
 Address: 6101 - 6111 Melrose Avenue
 City, ST, ZIP: Los Angeles, CA 90038
 Client: C James and Associates Inc.
 EDR Inquiry: 5811908.3
 Order Date: 10/01/2019
 Certification # 34A6-4F83-B274
 Copyright 1955

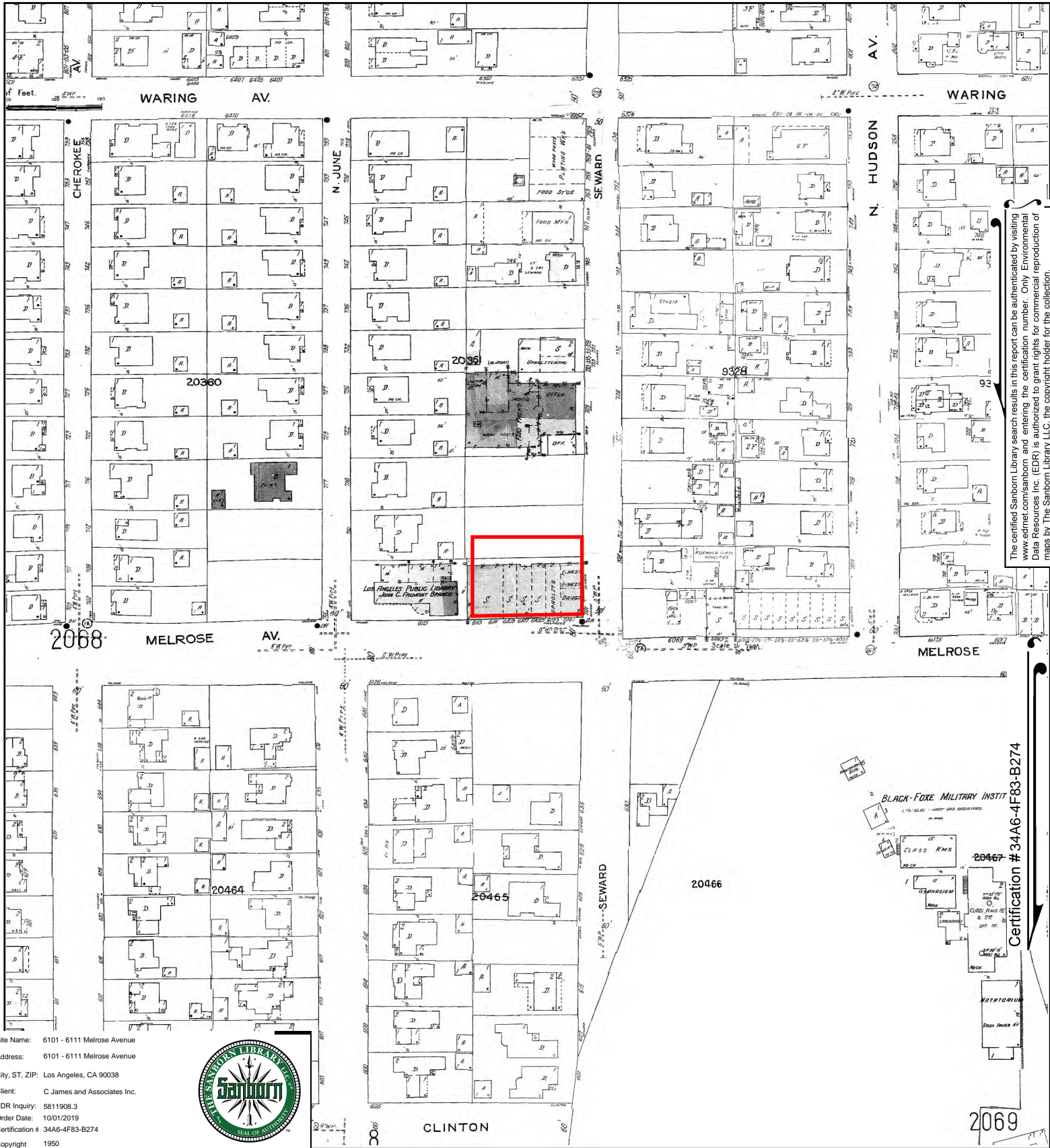


This Certified Sanborn Map combines the following sheets. Outlined areas indicate map sheets within the collection.



Volume 9, Sheet 947
 Volume 9, Sheet 947






The certified Sanborn Library search results in this report can be authenticated by visiting www.edr.com/sanborn and entering the certification number. Only Environmental Data Resources Inc. (EDR) is authorized to grant rights for commercial reproduction of maps by The Sanborn Library LLC, the copyright holder for the collection.

Certification # 34A6-4F83-B274

Site Name: 6101 - 6111 Melrose Avenue
 Address: 6101 - 6111 Melrose Avenue
 City, ST, ZIP: Los Angeles, CA 90038
 Client: C James and Associates Inc.
 EDR Inquiry: 5811908.3
 Order Date: 10/01/2019
 Certification # 34A6-4F83-B274
 Copyright 1950

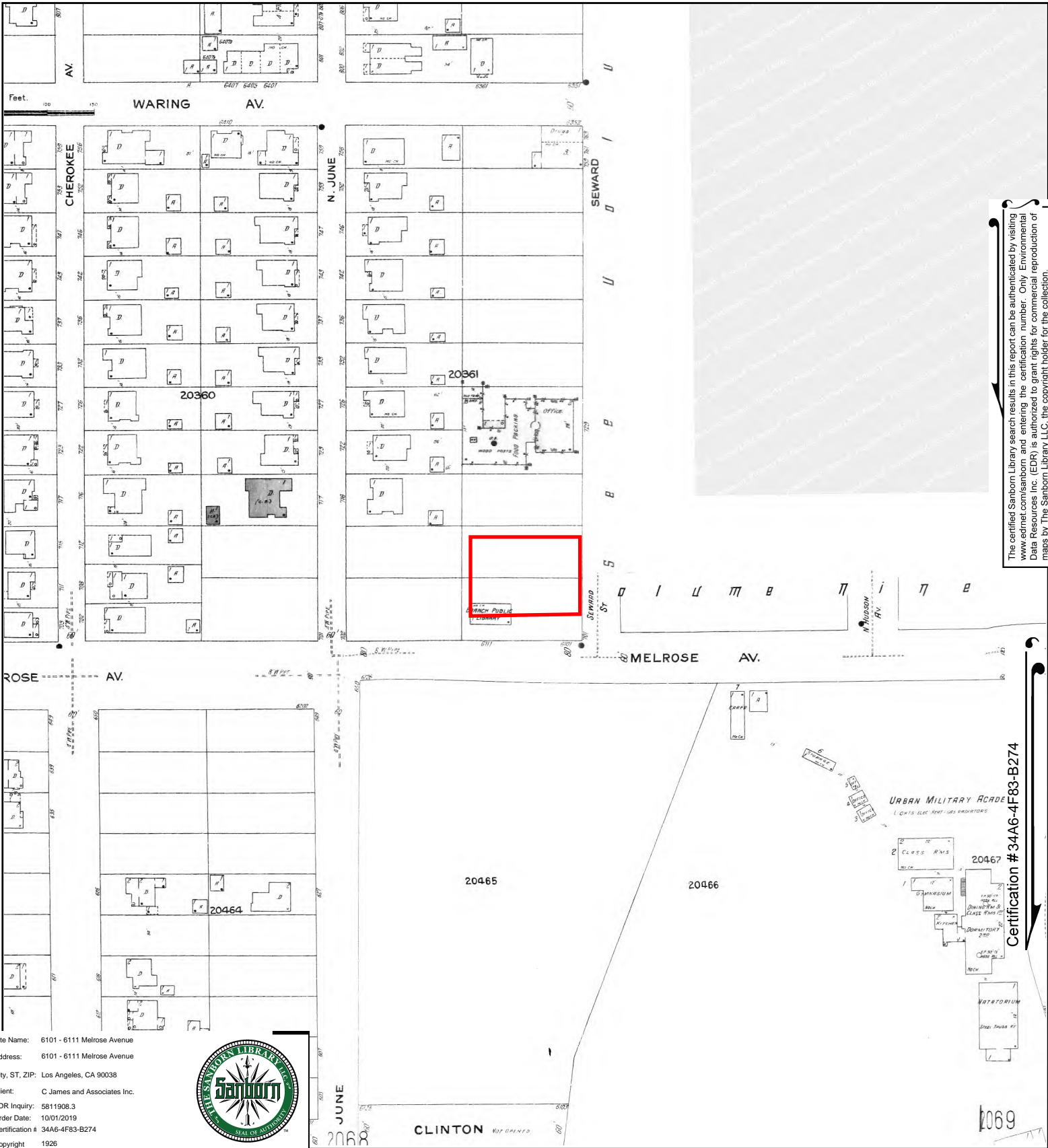


This Certified Sanborn Map combines the following sheets.
 Outlined areas indicate map sheets within the collection.



Volume 20, Sheet 2069
 Volume 20, Sheet 2068
 Volume 20, Sheet 2020
 Volume 9, Sheet 947





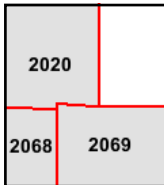
The certified Sanborn Library search results in this report can be authenticated by visiting www.edrnet.com/sanborn and entering the certification number. Only Environmental Data Resources Inc. (EDR) is authorized to grant rights for commercial reproduction of maps by The Sanborn Library LLC, the copyright holder for the collection.

Certification # 34A6-4F83-B274

Site Name: 6101 - 6111 Melrose Avenue
 Address: 6101 - 6111 Melrose Avenue
 City, ST, ZIP: Los Angeles, CA 90038
 Client: C James and Associates Inc.
 EDR Inquiry: 5811908.3
 Order Date: 10/01/2019
 Certification # 34A6-4F83-B274
 Copyright 1926

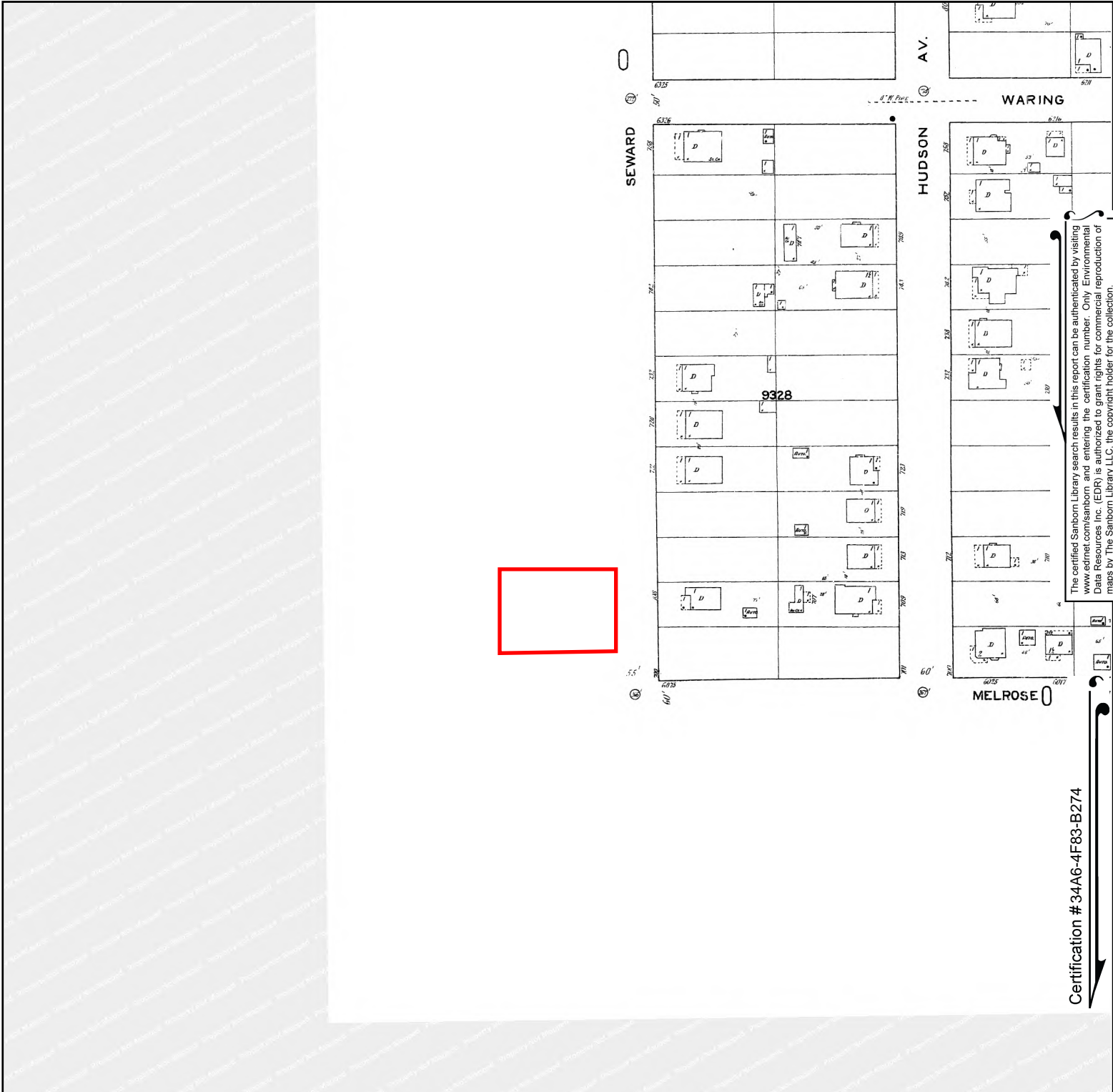


This Certified Sanborn Map combines the following sheets.
 Outlined areas indicate map sheets within the collection.



Volume 20, Sheet 2069
 Volume 20, Sheet 2068
 Volume 20, Sheet 2020





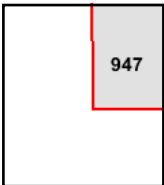

The certified Sanborn Library search results in this report can be authenticated by visiting www.edrnet.com/sanborn and entering the certification number. Only Environmental Data Resources Inc. (EDR) is authorized to grant rights for commercial reproduction of maps by The Sanborn Library LLC, the copyright holder for the collection.

Certification # 34A6-4F83-B274

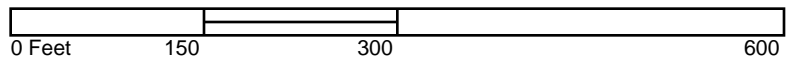
Site Name: 6101 - 6111 Melrose Avenue
 Address: 6101 - 6111 Melrose Avenue
 City, ST, ZIP: Los Angeles, CA 90038
 Client: C James and Associates Inc.
 EDR Inquiry: 5811908.3
 Order Date: 10/01/2019
 Certification # 34A6-4F83-B274
 Copyright 1919



This Certified Sanborn Map combines the following sheets. Outlined areas indicate map sheets within the collection.



Volume 9, Sheet 947



APPENDIX E

Historical Topographic Maps

6101 - 6111 Melrose Avenue
6101 - 6111 Melrose Avenue
Los Angeles, CA 90038

Inquiry Number: 5811908.4

October 01, 2019

EDR Historical Topo Map Report

with QuadMatch™



6 Armstrong Road, 4th floor
Shelton, CT 06484
Toll Free: 800.352.0050
www.edrnet.com

EDR Historical Topo Map Report

10/01/19

Site Name:

6101 - 6111 Melrose Avenue
6101 - 6111 Melrose Avenue
Los Angeles, CA 90038
EDR Inquiry # 5811908.4

Client Name:

C James and Associates Inc.
PO Box 4832
Oceanside, CA 92052-0000
Contact: Michael Anselmo



EDR Topographic Map Library has been searched by EDR and maps covering the target property location as provided by C James and Associates Inc. were identified for the years listed below. EDR's Historical Topo Map Report is designed to assist professionals in evaluating potential liability on a target property resulting from past activities. EDR's Historical Topo Map Report includes a search of a collection of public and private color historical topographic maps, dating back to the late 1800s.

Search Results:**Coordinates:**

P.O.#	NA	Latitude:	34.083719 34° 5' 1" North
Project:	02240	Longitude:	-118.333433 -118° 20' 0" West
		UTM Zone:	Zone 11 North
		UTM X Meters:	376977.12
		UTM Y Meters:	3772240.97
		Elevation:	275.00' above sea level

Maps Provided:

2012	1921
1991	1920
1981	1902
1972	1900
1966	1898
1953	1896
1926	1894
1924	

Disclaimer - Copyright and Trademark Notice

This Report contains certain information obtained from a variety of public and other sources reasonably available to Environmental Data Resources, Inc. It cannot be concluded from this Report that coverage information for the target and surrounding properties does not exist from other sources. NO WARRANTY EXPRESSED OR IMPLIED, IS MADE WHATSOEVER IN CONNECTION WITH THIS REPORT. ENVIRONMENTAL DATA RESOURCES, INC. SPECIFICALLY DISCLAIMS THE MAKING OF ANY SUCH WARRANTIES, INCLUDING WITHOUT LIMITATION, MERCHANTABILITY OR FITNESS FOR A PARTICULAR USE OR PURPOSE. ALL RISK IS ASSUMED BY THE USER. IN NO EVENT SHALL ENVIRONMENTAL DATA RESOURCES, INC. BE LIABLE TO ANYONE, WHETHER ARISING OUT OF ERRORS OR OMISSIONS, NEGLIGENCE, ACCIDENT OR ANY OTHER CAUSE, FOR ANY LOSS OF DAMAGE, INCLUDING, WITHOUT LIMITATION, SPECIAL, INCIDENTAL, CONSEQUENTIAL, OR EXEMPLARY DAMAGES. ANY LIABILITY ON THE PART OF ENVIRONMENTAL DATA RESOURCES, INC. IS STRICTLY LIMITED TO A REFUND OF THE AMOUNT PAID FOR THIS REPORT. Purchaser accepts this Report "AS IS". Any analyses, estimates, ratings, environmental risk levels or risk codes provided in this Report are provided for illustrative purposes only, and are not intended to provide, nor should they be interpreted as providing any facts regarding, or prediction or forecast of, any environmental risk for any property. Only a Phase I Environmental Site Assessment performed by an environmental professional can provide information regarding the environmental risk for any property. Additionally, the information provided in this Report is not to be construed as legal advice.

Copyright 2019 by Environmental Data Resources, Inc. All rights reserved. Reproduction in any media or format, in whole or in part, of any report or map of Environmental Data Resources, Inc., or its affiliates, is prohibited without prior written permission.

EDR and its logos (including Sanborn and Sanborn Map) are trademarks of Environmental Data Resources, Inc. or its affiliates. All other trademarks used herein are the property of their respective owners.

Topo Sheet Key

This EDR Topo Map Report is based upon the following USGS topographic map sheets.

2012 Source Sheets



Hollywood
2012
7.5-minute, 24000

1991 Source Sheets



Hollywood
1991
7.5-minute, 24000
Aerial Photo Revised 1978

1981 Source Sheets



Hollywood
1981
7.5-minute, 24000
Aerial Photo Revised 1978

1972 Source Sheets



Hollywood
1972
7.5-minute, 24000
Aerial Photo Revised 1972

Topo Sheet Key

This EDR Topo Map Report is based upon the following USGS topographic map sheets.

1966 Source Sheets



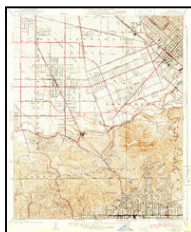
Hollywood
1966
7.5-minute, 24000
Aerial Photo Revised 1964

1953 Source Sheets



Hollywood
1953
7.5-minute, 24000
Aerial Photo Revised 1952

1926 Source Sheets

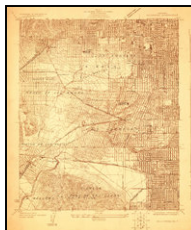


Burbank
1926
7.5-minute, 24000



Hollywood
1926
7.5-minute, 24000

1924 Source Sheets

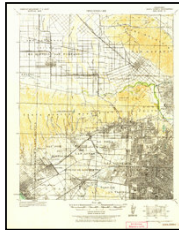


Hollywood
1924
7.5-minute, 24000

Topo Sheet Key

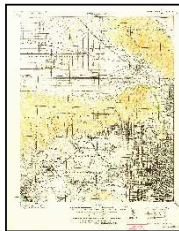
This EDR Topo Map Report is based upon the following USGS topographic map sheets.

1921 Source Sheets



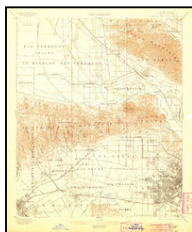
Santa Monica
1921
15-minute, 62500

1920 Source Sheets



SANTA MONICA
1920
15-minute, 62500

1902 Source Sheets



Santa Monica
1902
15-minute, 62500

1900 Source Sheets



Los Angeles
1900
15-minute, 62500

Topo Sheet Key

This EDR Topo Map Report is based upon the following USGS topographic map sheets.

1898 Source Sheets



Santa Monica
1898
15-minute, 62500

1896 Source Sheets

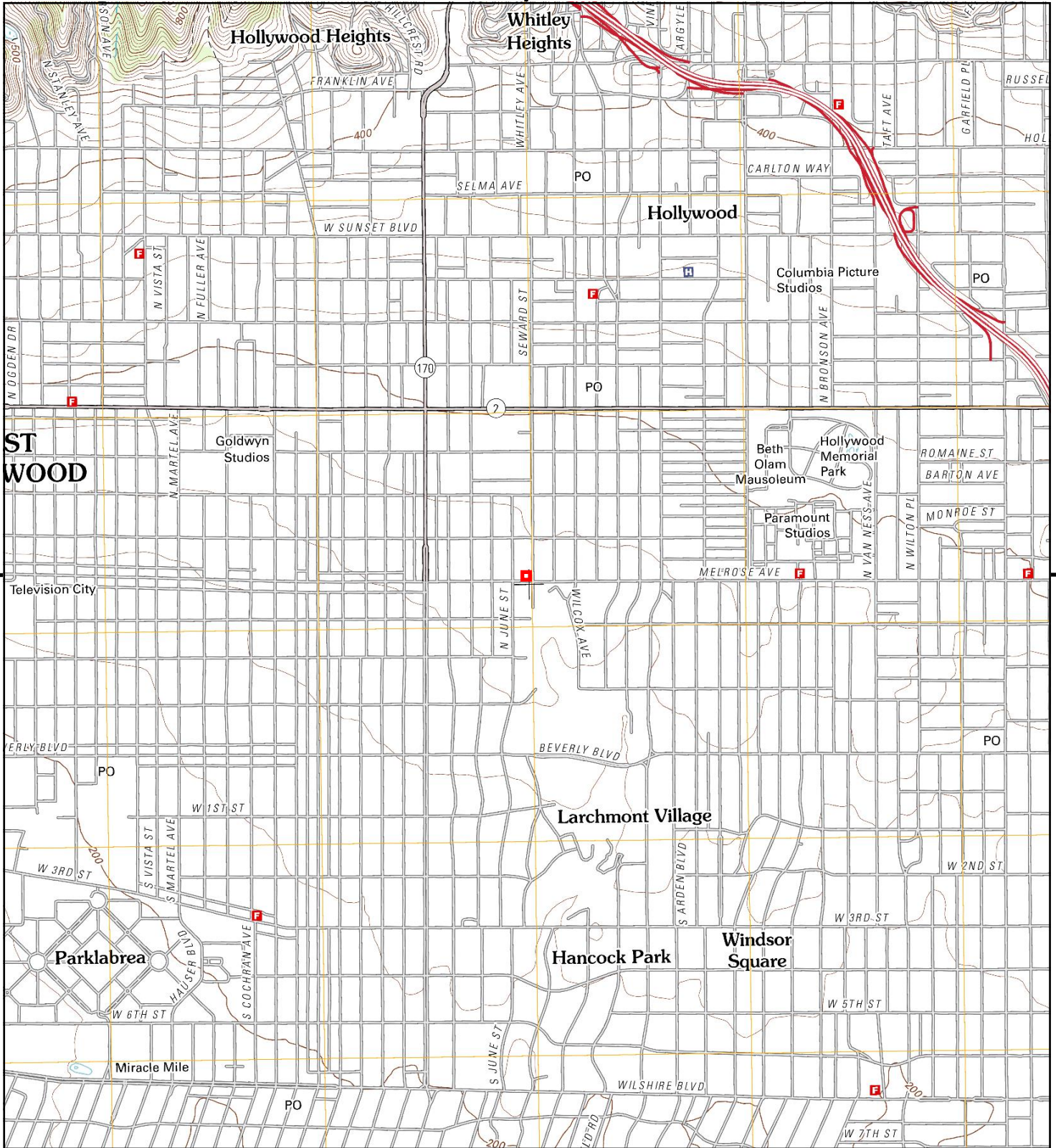


Santa Monica
1896
15-minute, 62500

1894 Source Sheets



Los Angeles
1894
15-minute, 62500



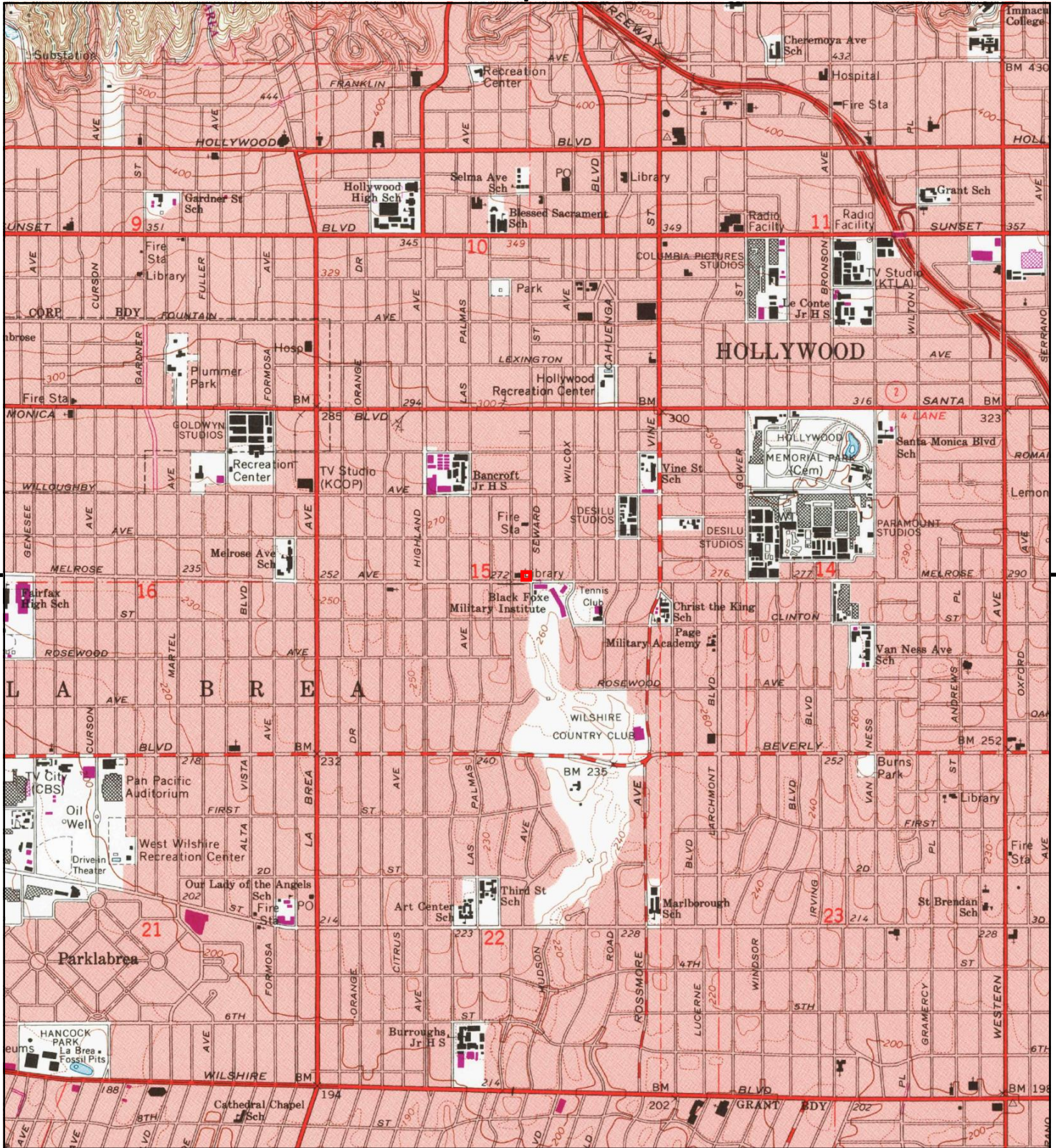
This report includes information from the following map sheet(s).



TP, Hollywood, 2012, 7.5-minute

SITE NAME: 6101 - 6111 Melrose Avenue
ADDRESS: 6101 - 6111 Melrose Avenue
 Los Angeles, CA 90038
CLIENT: C James and Associates Inc.





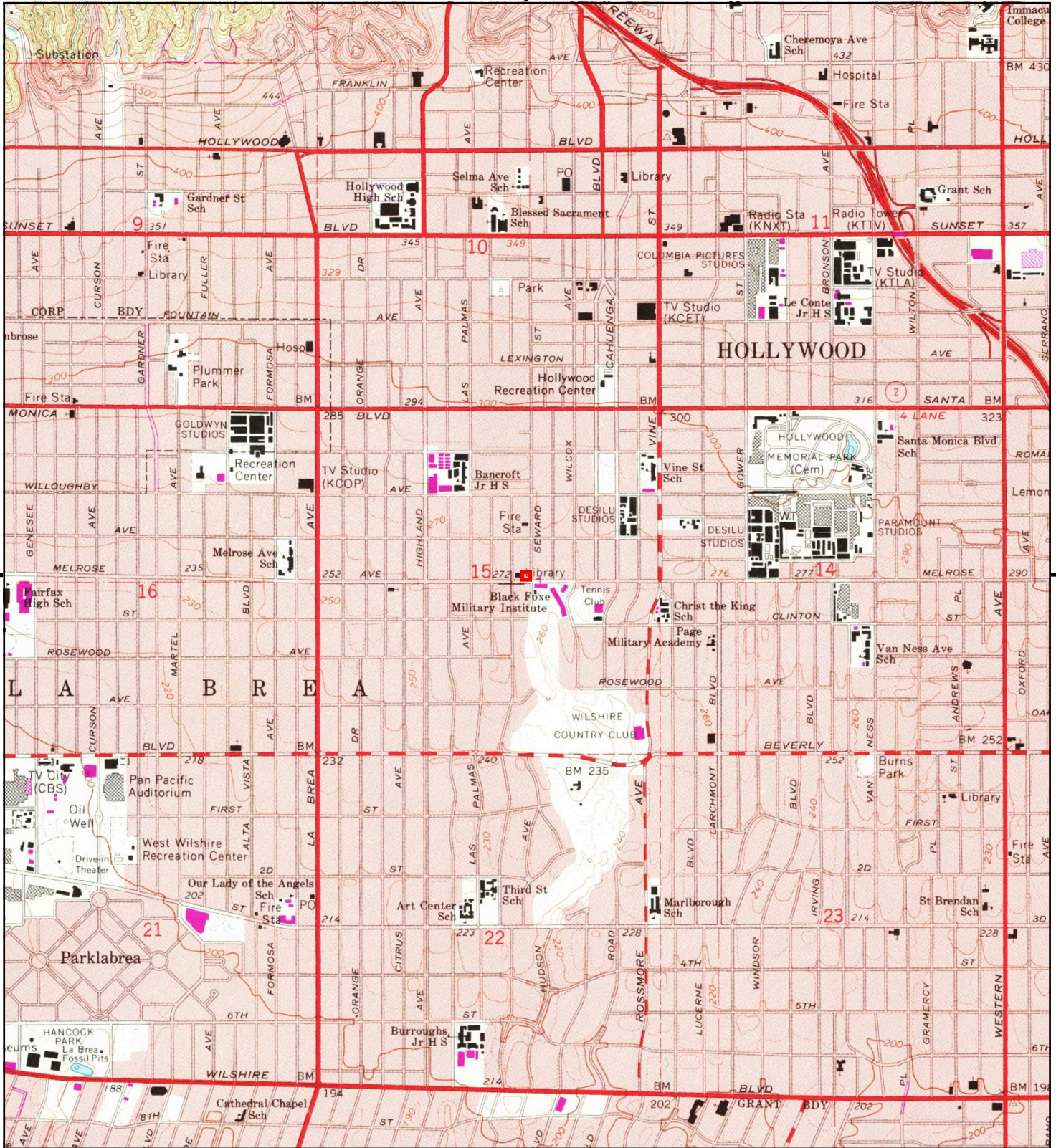
This report includes information from the following map sheet(s).



TP, Hollywood, 1991, 7.5-minute

SITE NAME: 6101 - 6111 Melrose Avenue
 ADDRESS: 6101 - 6111 Melrose Avenue
 Los Angeles, CA 90038
 CLIENT: C James and Associates Inc.





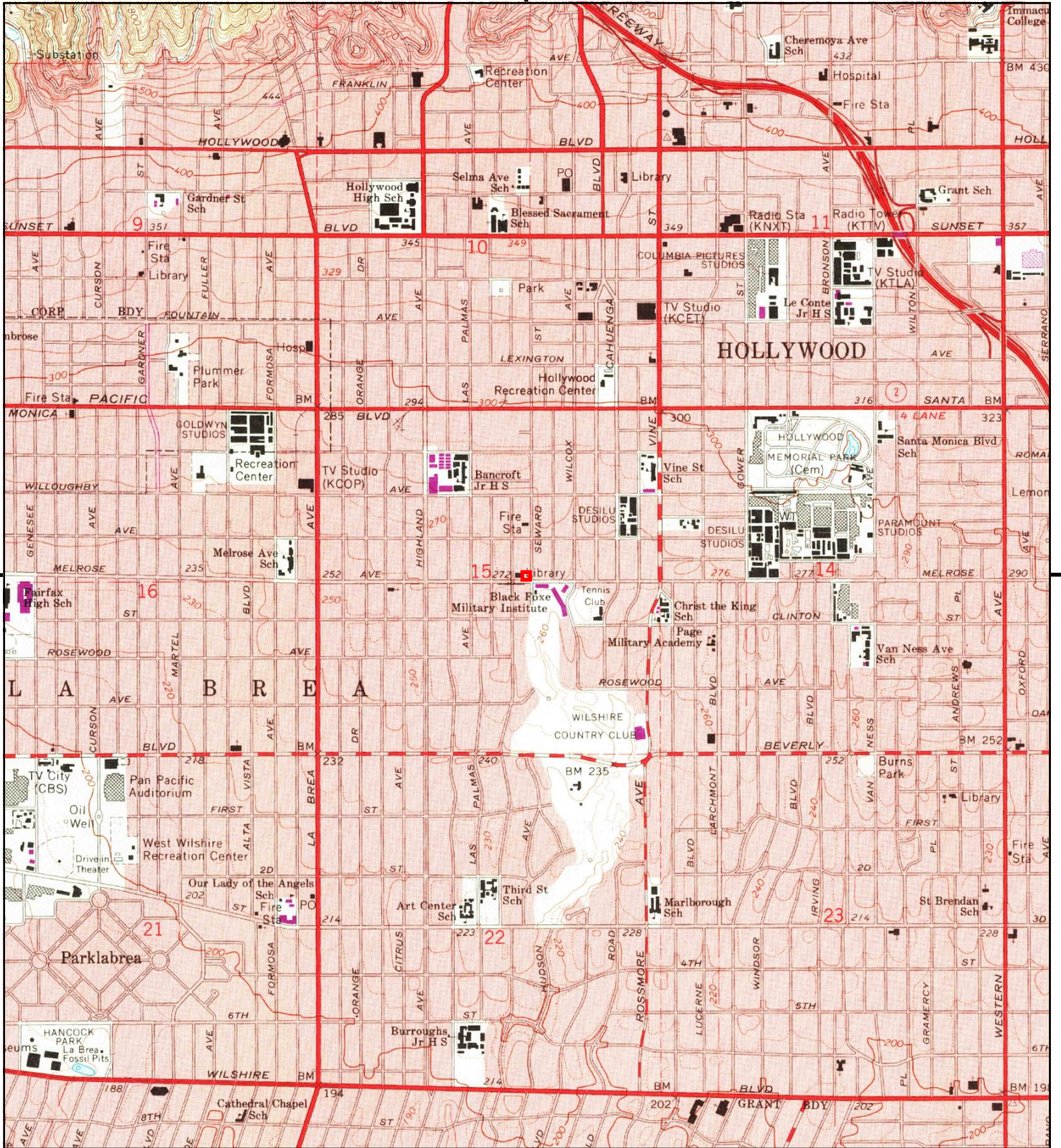
This report includes information from the following map sheet(s).



TP, Hollywood, 1981, 7.5-minute

SITE NAME: 6101 - 6111 Melrose Avenue
 ADDRESS: 6101 - 6111 Melrose Avenue
 Los Angeles, CA 90038
 CLIENT: C James and Associates Inc.





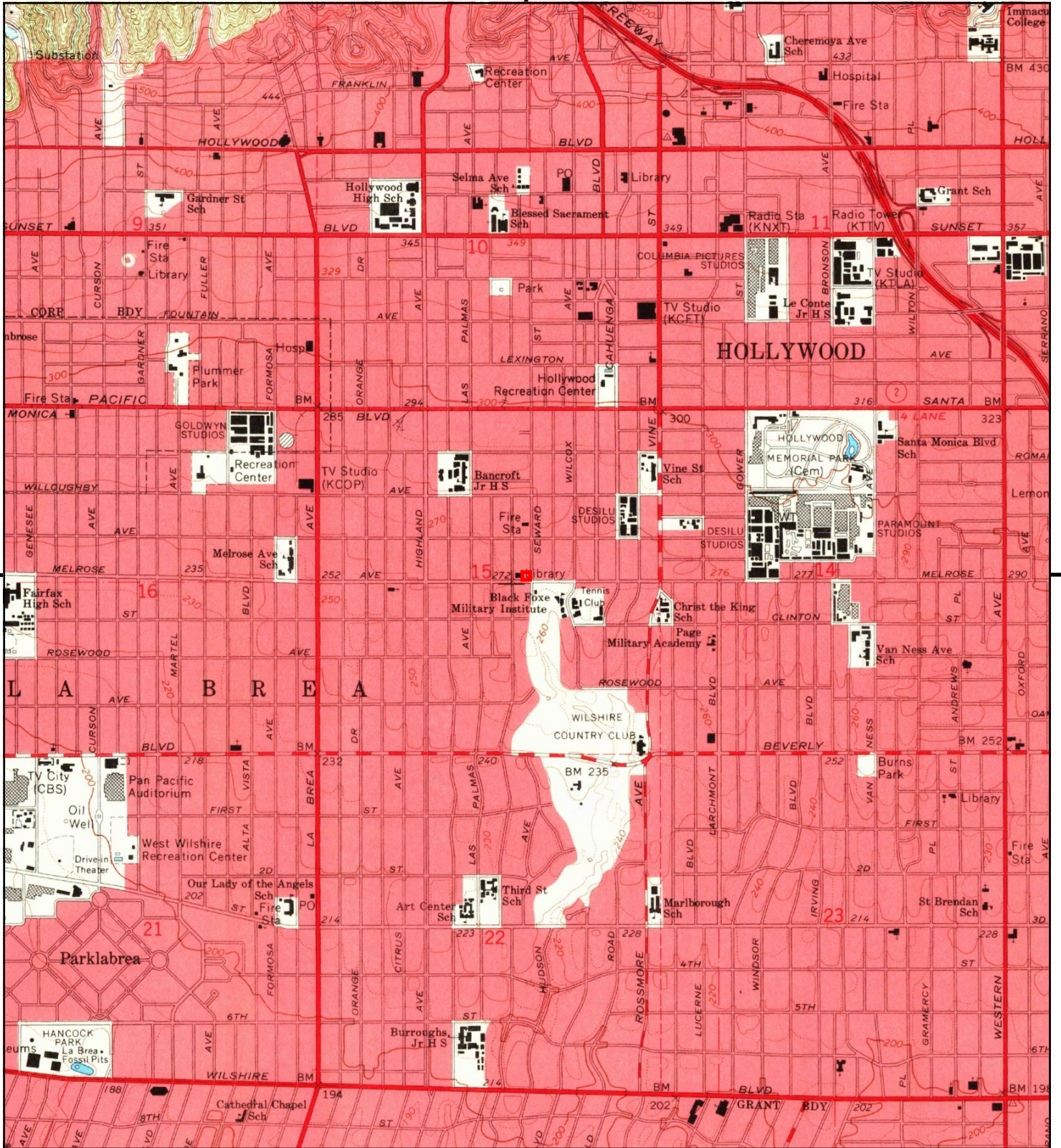
This report includes information from the following map sheet(s).



TP, Hollywood, 1972, 7.5-minute

SITE NAME: 6101 - 6111 Melrose Avenue
 ADDRESS: 6101 - 6111 Melrose Avenue
 Los Angeles, CA 90038
 CLIENT: C James and Associates Inc.





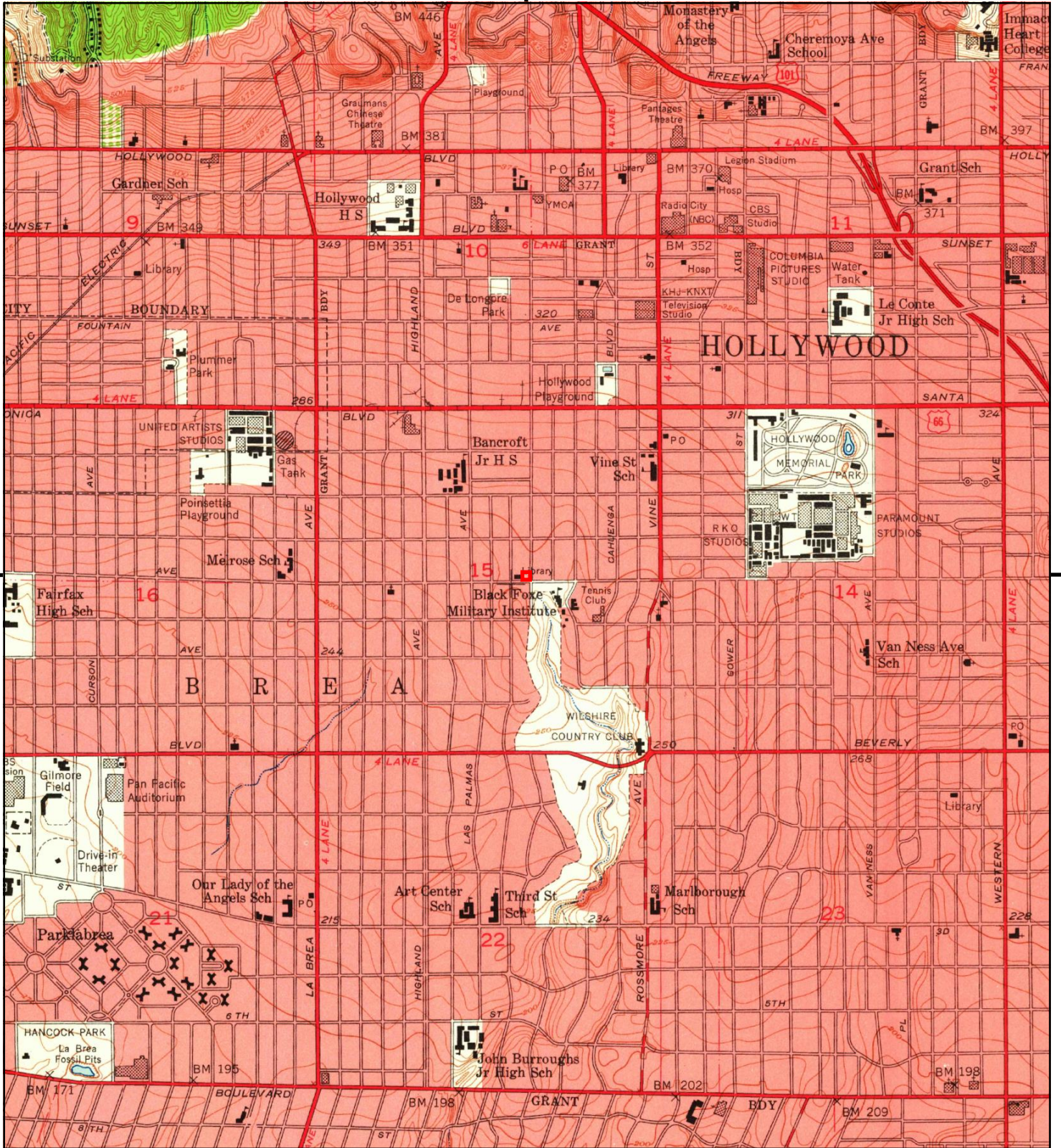
This report includes information from the following map sheet(s).



TP, Hollywood, 1966, 7.5-minute

SITE NAME: 6101 - 6111 Melrose Avenue
 ADDRESS: 6101 - 6111 Melrose Avenue
 Los Angeles, CA 90038
 CLIENT: C James and Associates Inc.





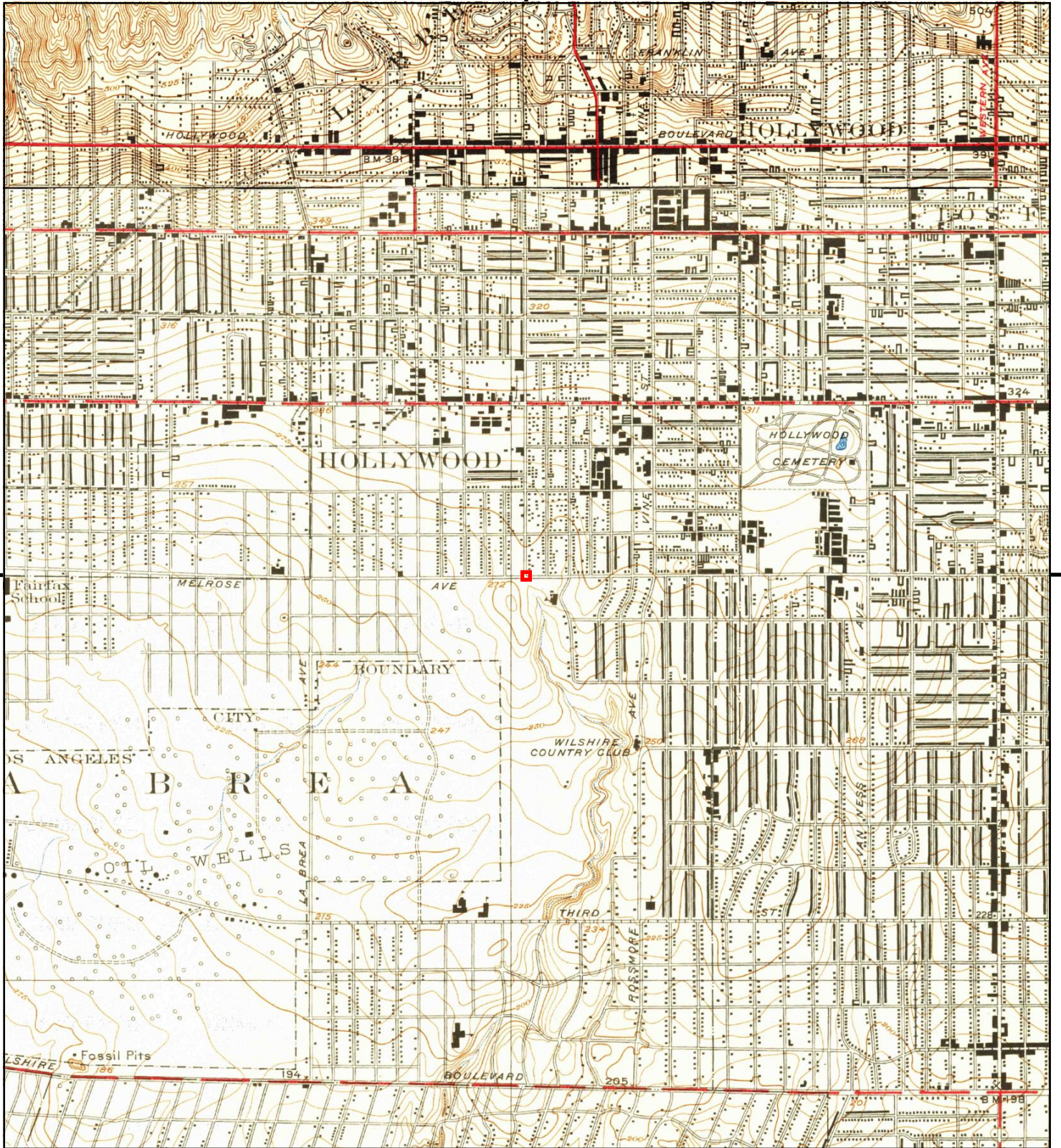
This report includes information from the following map sheet(s).



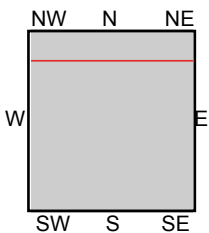
TP, Hollywood, 1953, 7.5-minute

SITE NAME: 6101 - 6111 Melrose Avenue
 ADDRESS: 6101 - 6111 Melrose Avenue
 Los Angeles, CA 90038
 CLIENT: C James and Associates Inc.





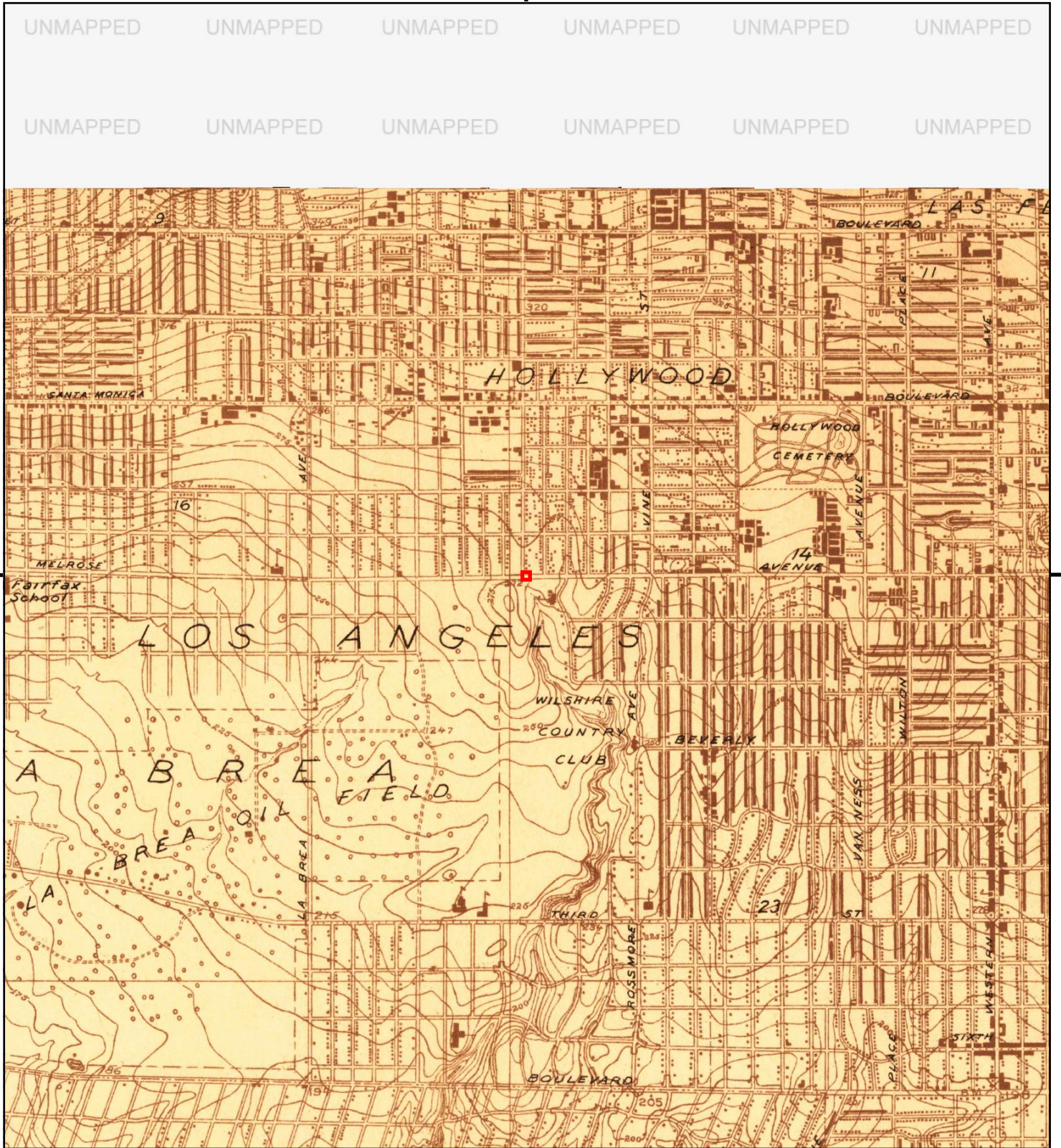
This report includes information from the following map sheet(s).



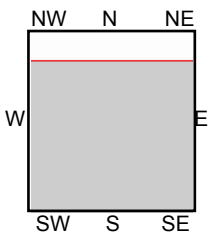
TP, Hollywood, 1926, 7.5-minute
N, Burbank, 1926, 7.5-minute

SITE NAME: 6101 - 6111 Melrose Avenue
ADDRESS: 6101 - 6111 Melrose Avenue
Los Angeles, CA 90038
CLIENT: C James and Associates Inc.





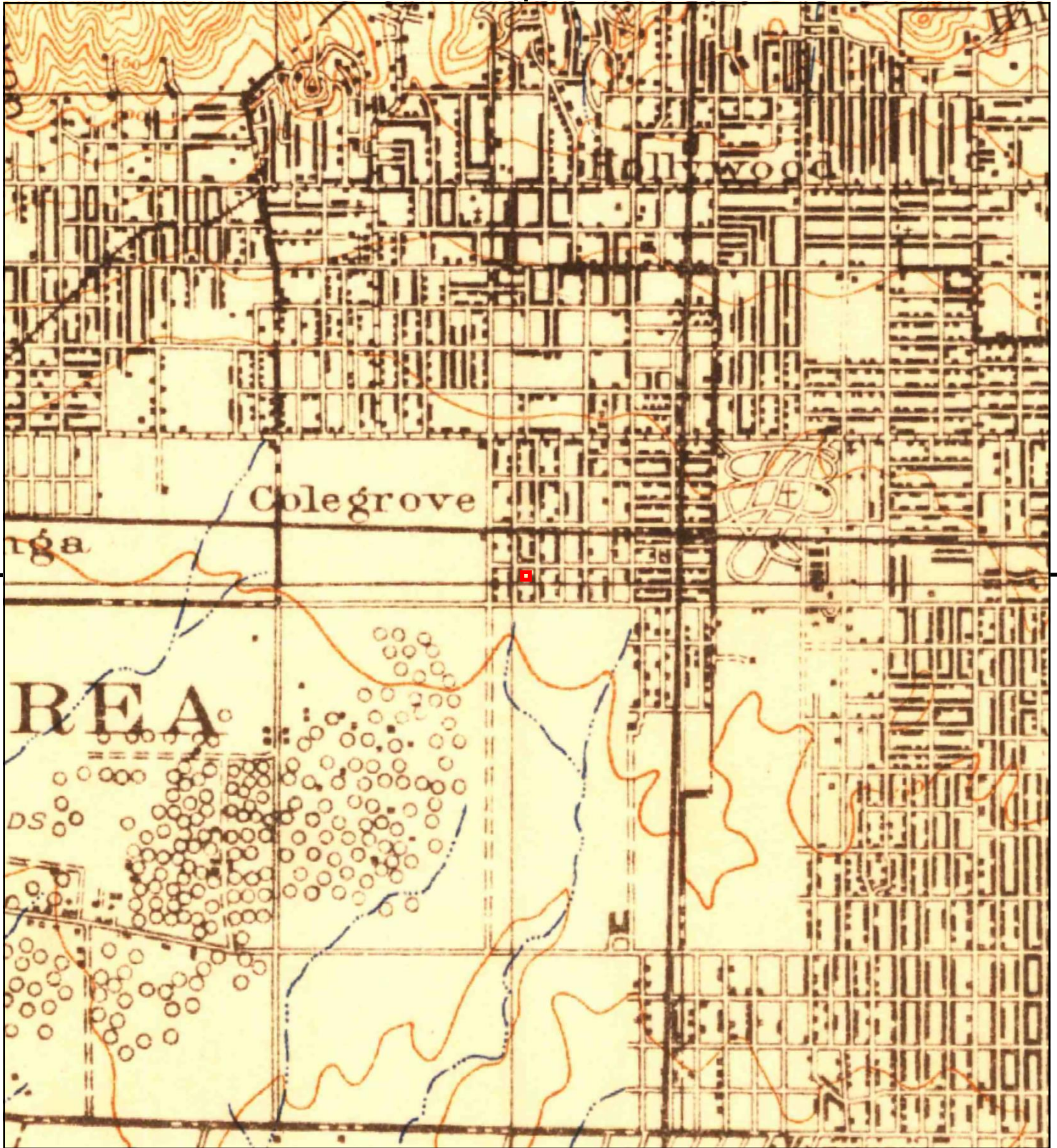
This report includes information from the following map sheet(s).



TP, Hollywood, 1924, 7.5-minute

SITE NAME: 6101 - 6111 Melrose Avenue
ADDRESS: 6101 - 6111 Melrose Avenue
 Los Angeles, CA 90038
CLIENT: C James and Associates Inc.





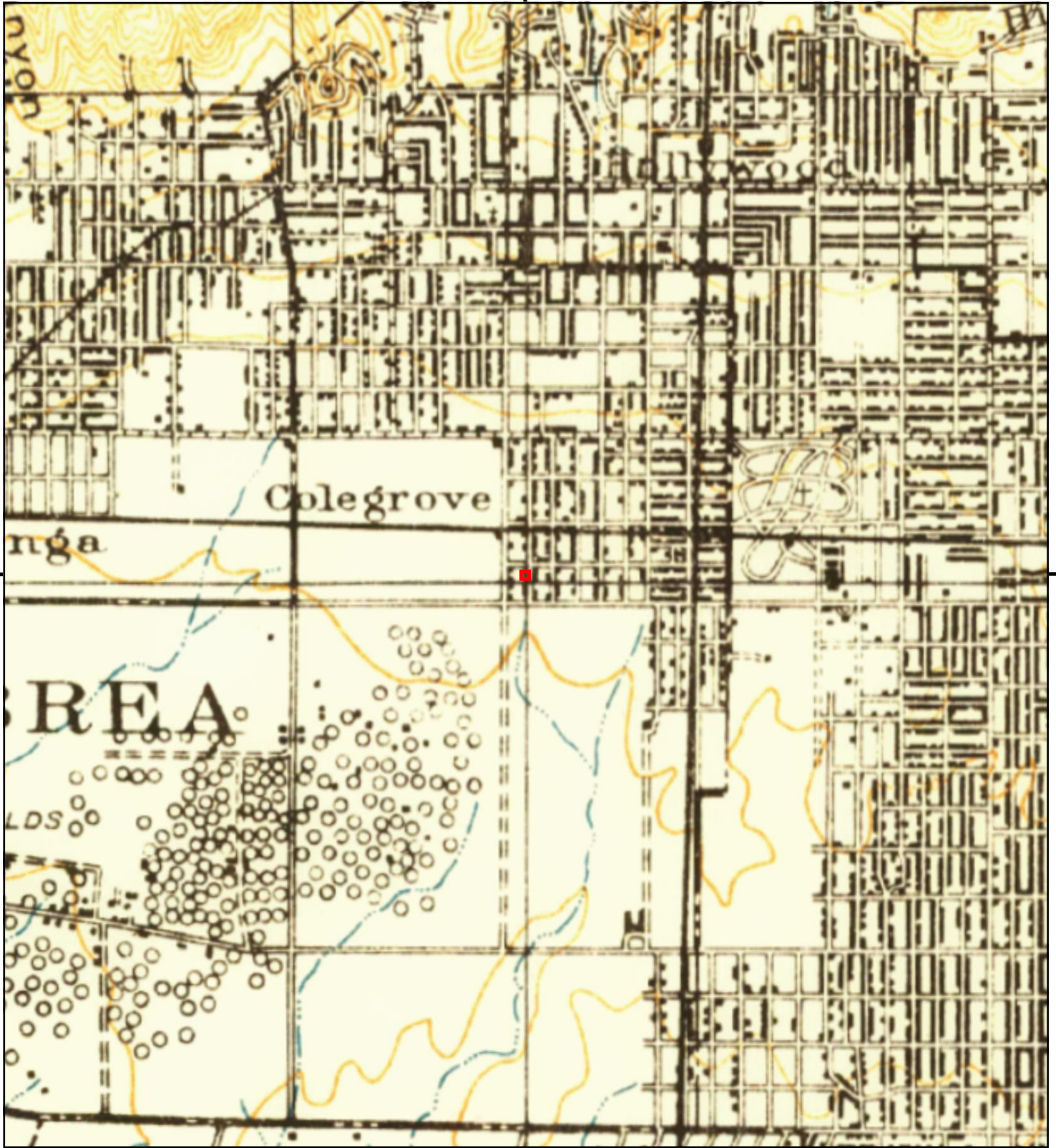
This report includes information from the following map sheet(s).



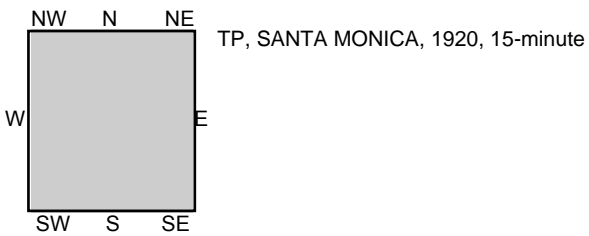
TP, Santa Monica, 1921, 15-minute

SITE NAME: 6101 - 6111 Melrose Avenue
 ADDRESS: 6101 - 6111 Melrose Avenue
 Los Angeles, CA 90038
 CLIENT: C James and Associates Inc.



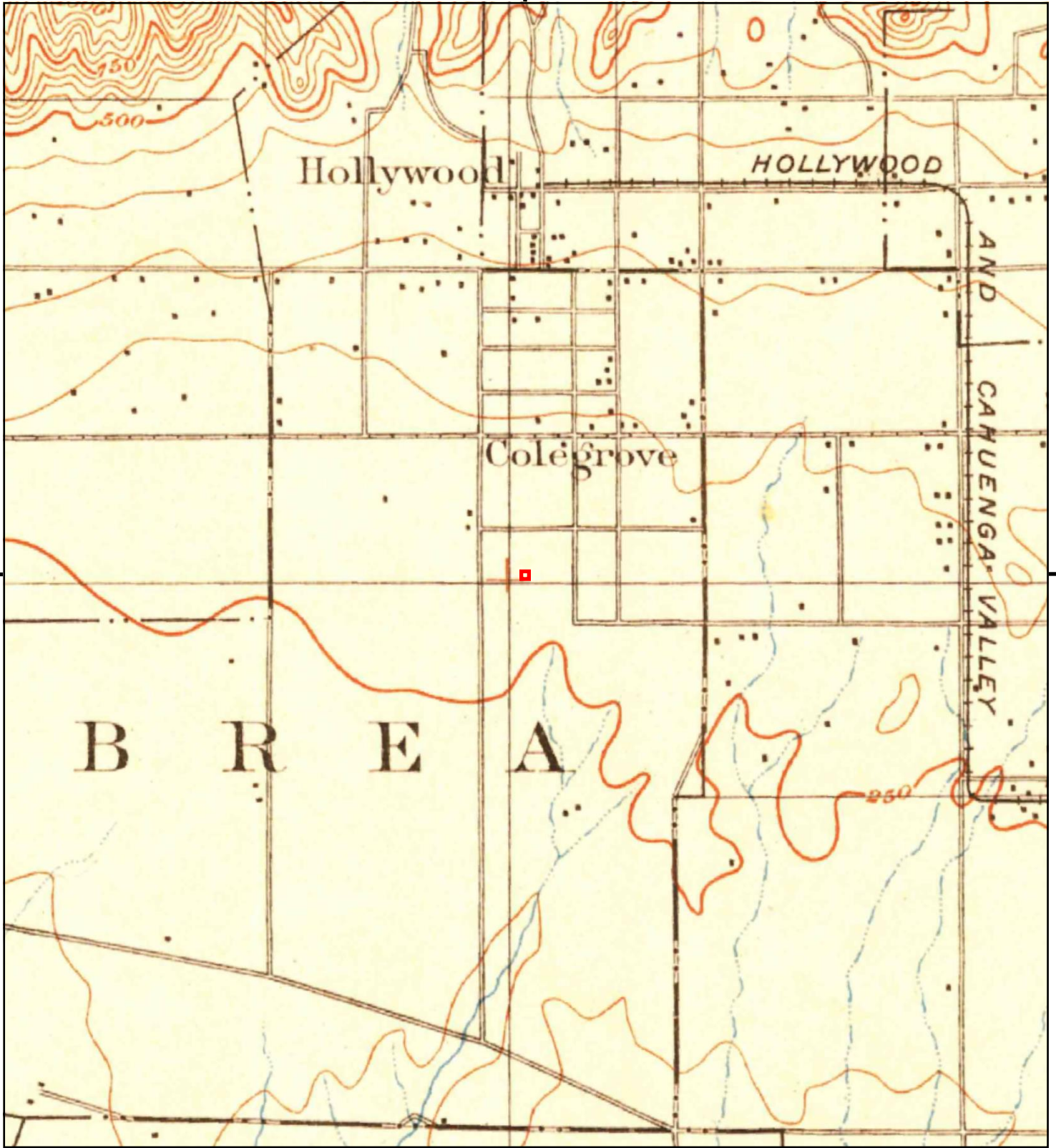


This report includes information from the following map sheet(s).



SITE NAME: 6101 - 6111 Melrose Avenue
 ADDRESS: 6101 - 6111 Melrose Avenue
 Los Angeles, CA 90038
 CLIENT: C James and Associates Inc.





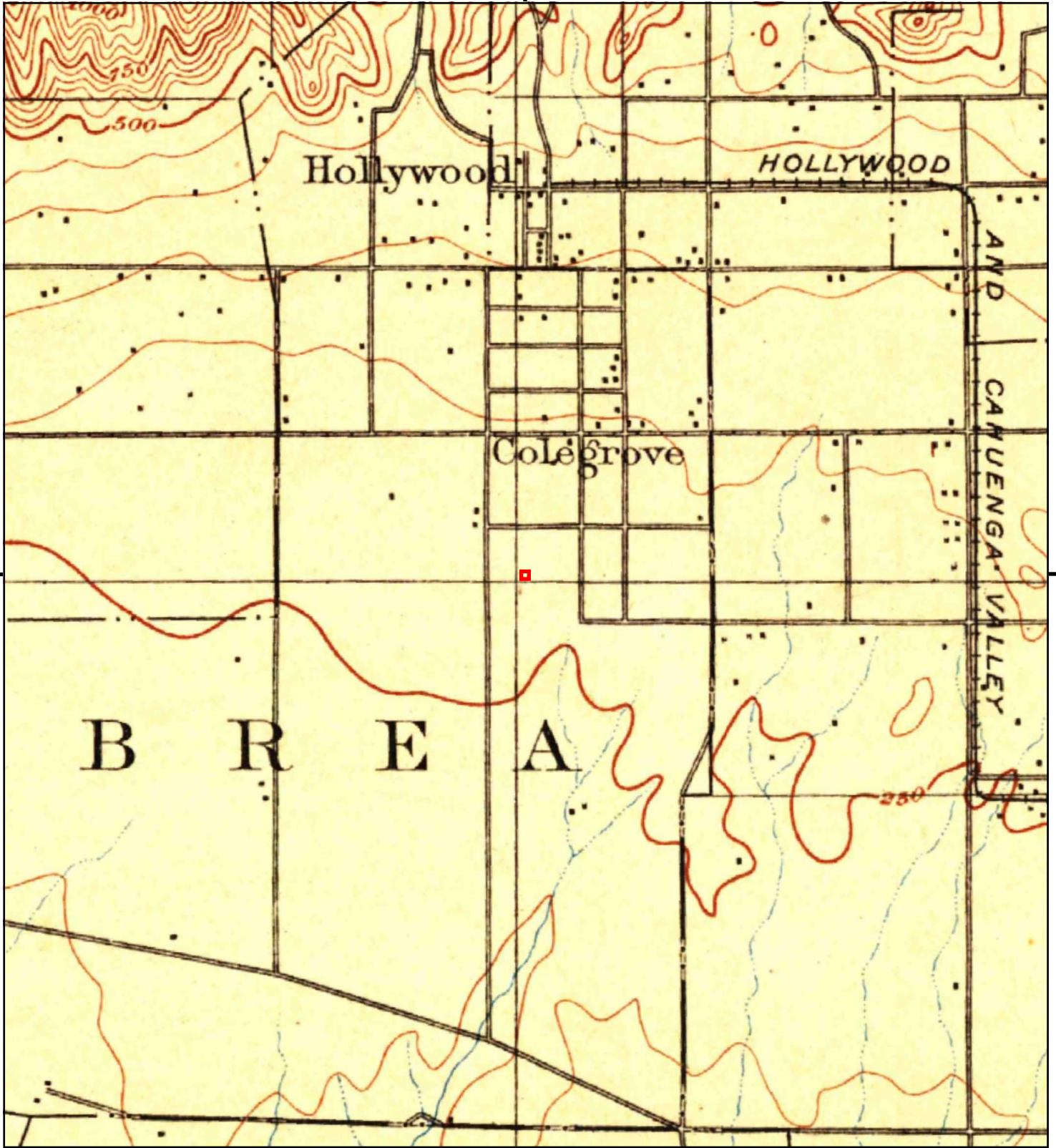
This report includes information from the following map sheet(s).



TP, Santa Monica, 1902, 15-minute

SITE NAME: 6101 - 6111 Melrose Avenue
 ADDRESS: 6101 - 6111 Melrose Avenue
 Los Angeles, CA 90038
 CLIENT: C James and Associates Inc.





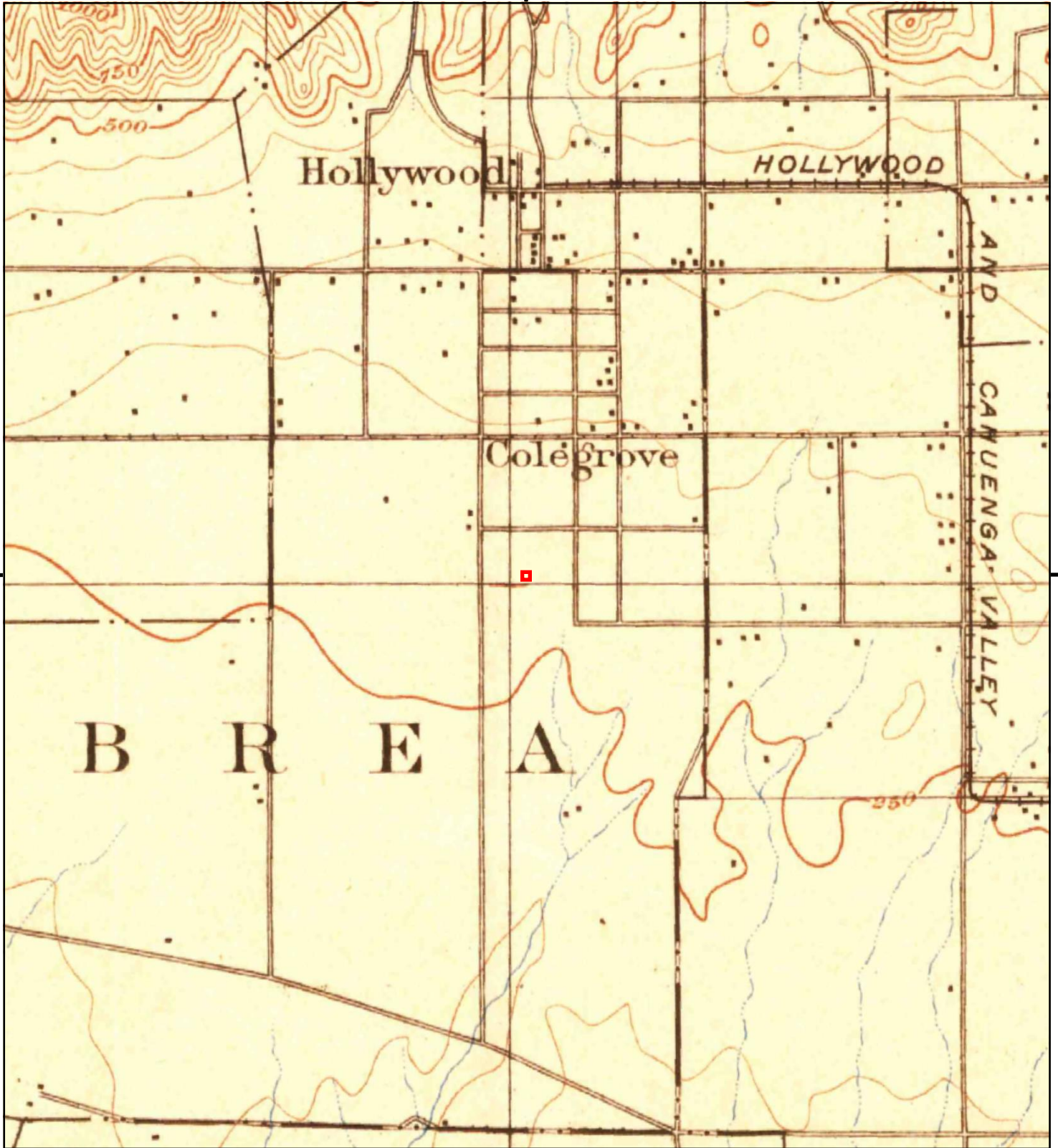
This report includes information from the following map sheet(s).



TP, Los Angeles, 1900, 15-minute

SITE NAME: 6101 - 6111 Melrose Avenue
ADDRESS: 6101 - 6111 Melrose Avenue
Los Angeles, CA 90038
CLIENT: C James and Associates Inc.





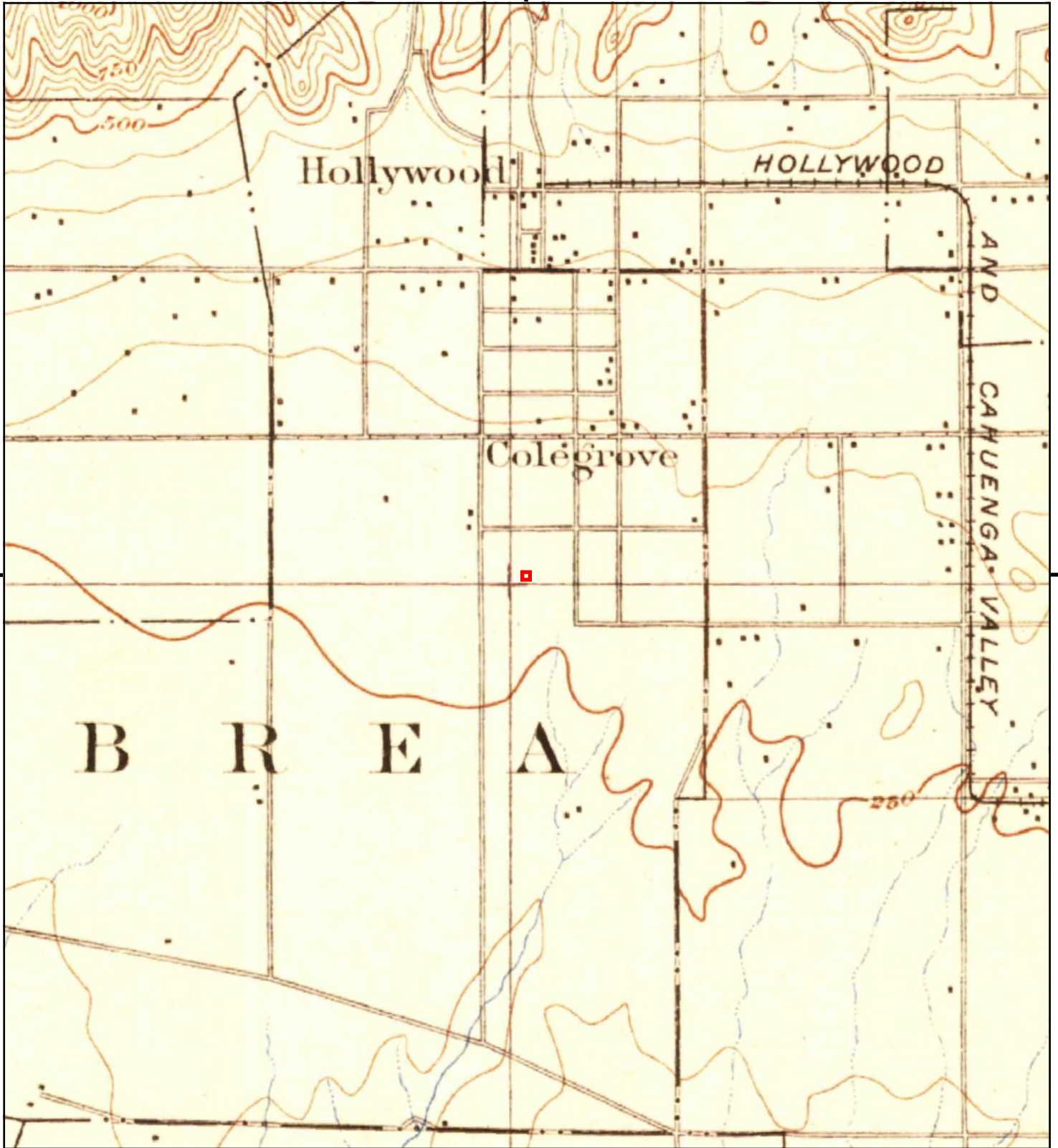
This report includes information from the following map sheet(s).



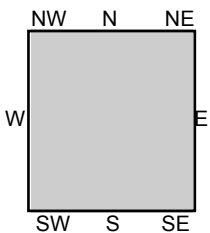
TP, Santa Monica, 1898, 15-minute

SITE NAME: 6101 - 6111 Melrose Avenue
 ADDRESS: 6101 - 6111 Melrose Avenue
 Los Angeles, CA 90038
 CLIENT: C James and Associates Inc.





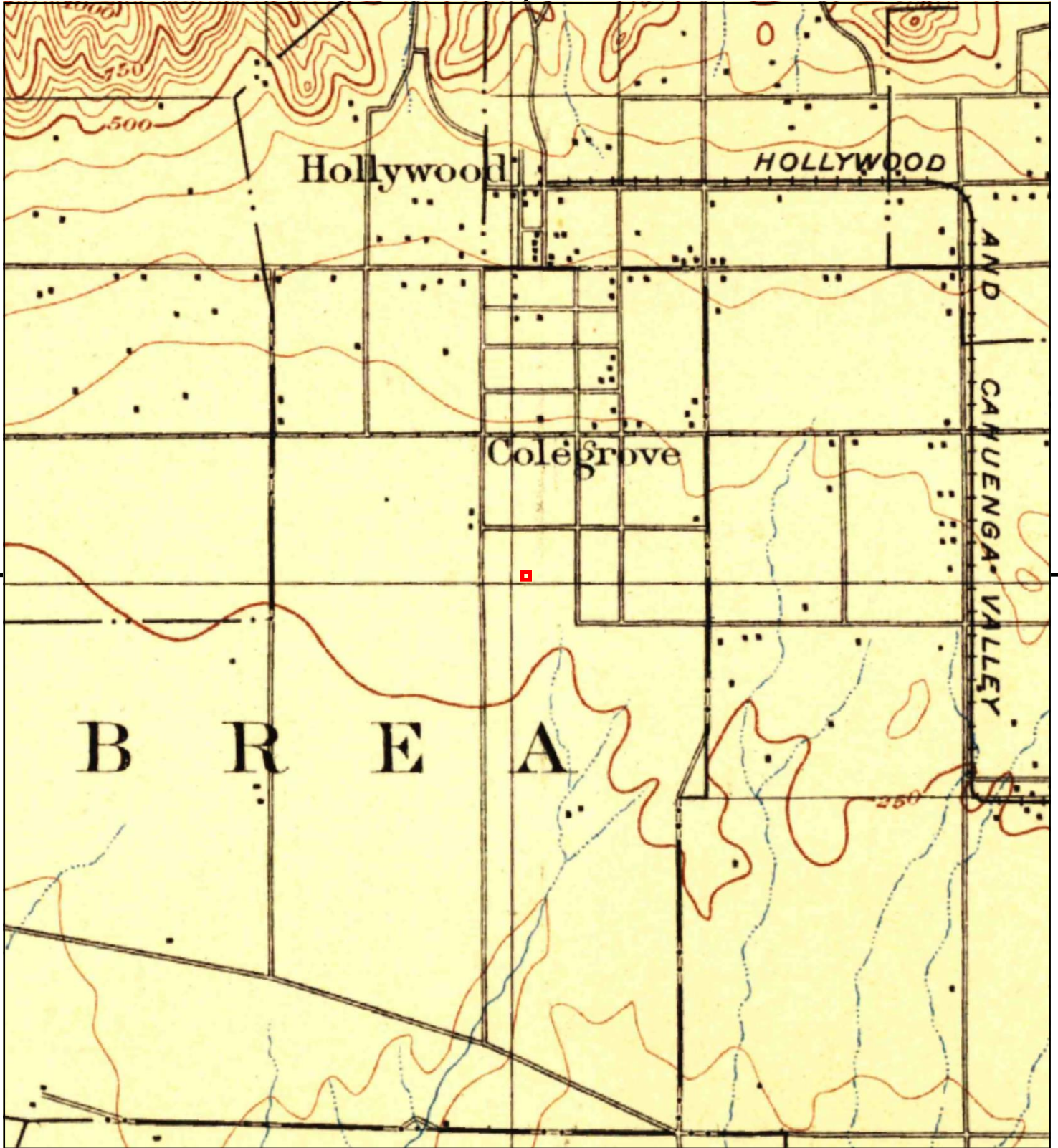
This report includes information from the following map sheet(s).



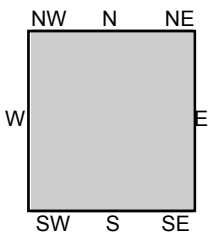
TP, Santa Monica, 1896, 15-minute

SITE NAME: 6101 - 6111 Melrose Avenue
ADDRESS: 6101 - 6111 Melrose Avenue
Los Angeles, CA 90038
CLIENT: C James and Associates Inc.





This report includes information from the following map sheet(s).



TP, Los Angeles, 1894, 15-minute

SITE NAME: 6101 - 6111 Melrose Avenue
ADDRESS: 6101 - 6111 Melrose Avenue
Los Angeles, CA 90038
CLIENT: C James and Associates Inc.



APPENDIX F

Governmental Database Report

6101 - 6111 Melrose Avenue
6101 - 6111 Melrose Avenue
Los Angeles, CA 90038

Inquiry Number: 5811908.2s
October 02, 2019

The EDR Radius Map™ Report with GeoCheck®



6 Armstrong Road, 4th floor
Shelton, CT 06484
Toll Free: 800.352.0050
www.edrnet.com

TABLE OF CONTENTS

<u>SECTION</u>	<u>PAGE</u>
Executive Summary	ES1
Overview Map	2
Detail Map	3
Map Findings Summary	4
Map Findings	9
Orphan Summary	323
Government Records Searched/Data Currency Tracking	GR-1
 <u>GEOCHECK ADDENDUM</u>	
Physical Setting Source Addendum	A-1
Physical Setting Source Summary	A-2
Physical Setting Source Map	A-9
Physical Setting Source Map Findings	A-10
Physical Setting Source Records Searched	PSGR-1

Thank you for your business.
 Please contact EDR at 1-800-352-0050
 with any questions or comments.

Disclaimer - Copyright and Trademark Notice

This Report contains certain information obtained from a variety of public and other sources reasonably available to Environmental Data Resources, Inc. It cannot be concluded from this Report that coverage information for the target and surrounding properties does not exist from other sources. **NO WARRANTY EXPRESSED OR IMPLIED, IS MADE WHATSOEVER IN CONNECTION WITH THIS REPORT. ENVIRONMENTAL DATA RESOURCES, INC. SPECIFICALLY DISCLAIMS THE MAKING OF ANY SUCH WARRANTIES, INCLUDING WITHOUT LIMITATION, MERCHANTABILITY OR FITNESS FOR A PARTICULAR USE OR PURPOSE. ALL RISK IS ASSUMED BY THE USER. IN NO EVENT SHALL ENVIRONMENTAL DATA RESOURCES, INC. BE LIABLE TO ANYONE, WHETHER ARISING OUT OF ERRORS OR OMISSIONS, NEGLIGENCE, ACCIDENT OR ANY OTHER CAUSE, FOR ANY LOSS OF DAMAGE, INCLUDING, WITHOUT LIMITATION, SPECIAL, INCIDENTAL, CONSEQUENTIAL, OR EXEMPLARY DAMAGES. ANY LIABILITY ON THE PART OF ENVIRONMENTAL DATA RESOURCES, INC. IS STRICTLY LIMITED TO A REFUND OF THE AMOUNT PAID FOR THIS REPORT.** Purchaser accepts this Report "AS IS". Any analyses, estimates, ratings, environmental risk levels or risk codes provided in this Report are provided for illustrative purposes only, and are not intended to provide, nor should they be interpreted as providing any facts regarding, or prediction or forecast of, any environmental risk for any property. Only a Phase I Environmental Site Assessment performed by an environmental professional can provide information regarding the environmental risk for any property. Additionally, the information provided in this Report is not to be construed as legal advice.

Copyright 2019 by Environmental Data Resources, Inc. All rights reserved. Reproduction in any media or format, in whole or in part, of any report or map of Environmental Data Resources, Inc., or its affiliates, is prohibited without prior written permission.

EDR and its logos (including Sanborn and Sanborn Map) are trademarks of Environmental Data Resources, Inc. or its affiliates. All other trademarks used herein are the property of their respective owners.

EXECUTIVE SUMMARY

A search of available environmental records was conducted by Environmental Data Resources, Inc (EDR). The report was designed to assist parties seeking to meet the search requirements of EPA's Standards and Practices for All Appropriate Inquiries (40 CFR Part 312), the ASTM Standard Practice for Environmental Site Assessments (E 1527-13), the ASTM Standard Practice for Environmental Site Assessments for Forestland or Rural Property (E 2247-16), the ASTM Standard Practice for Limited Environmental Due Diligence: Transaction Screen Process (E 1528-14) or custom requirements developed for the evaluation of environmental risk associated with a parcel of real estate.

TARGET PROPERTY INFORMATION

ADDRESS

6101 - 6111 MELROSE AVENUE
LOS ANGELES, CA 90038

COORDINATES

Latitude (North): 34.0837190 - 34° 5' 1.38"
Longitude (West): 118.3334330 - 118° 20' 0.35"
Universal Transverse Mercator: Zone 11
UTM X (Meters): 376974.3
UTM Y (Meters): 3772046.2
Elevation: 275 ft. above sea level

USGS TOPOGRAPHIC MAP ASSOCIATED WITH TARGET PROPERTY

Target Property Map: 5630741 HOLLYWOOD, CA
Version Date: 2012

AERIAL PHOTOGRAPHY IN THIS REPORT

Portions of Photo from: 20140515
Source: USDA

MAPPED SITES SUMMARY

Target Property Address:
6101 - 6111 MELROSE AVENUE
LOS ANGELES, CA 90038

Click on Map ID to see full detail.

MAP ID	SITE NAME	ADDRESS	DATABASE ACRONYMS	RELATIVE ELEVATION	DIST (ft. & mi.) DIRECTION
A1	BARDWIL SAID	6103 MELROSE AVE	EDR Hist Cleaner		TP
A2	PLUNKETT Z D	6063 MELROSE AVE	EDR Hist Auto	Lower	114, 0.022, ESE
A3	BLAKE SWEENEY	640 N. JUNE ST	RCRA NonGen / NLR	Lower	183, 0.035, SW
A4	LA JOHN L FREMONT LI	6121 MELROSE AVE	RCRA-SQG, FINDS, ECHO, HAZNET	Lower	184, 0.035, WSW
A5	SHERWOOD G R	6069 MELROSE AVE	EDR Hist Auto	Lower	192, 0.036, ESE
B6	ALL BRAKE & LUBE	6065 W MELROSE AVE	UST	Lower	218, 0.041, ESE
B7	BRAKE MASTERS	6065 W MELROSE AVE	CERS HAZ WASTE, HAZMAT, CERS	Lower	218, 0.041, ESE
B8	NIGHTENGALE PRODUCTI	6055 W MELROSE AVE	HAZMAT	Lower	308, 0.058, ESE
B9	ZONE V	6053 W MELROSE AVE	HAZMAT	Lower	326, 0.062, East
C10	ASHFIELD FILM LAB	747 N SEWARD ST	HAZMAT	Higher	372, 0.070, North
C11	VEILING PLATING	755 SEWARD STREET/AS	ENVIROSTOR, VCP, DEED	Higher	447, 0.085, North
C12	VEILING PLATING	763 SEWARD ST	RCRA NonGen / NLR, EMI, HAZMAT	Higher	452, 0.086, North
C13	VELING PLATING COMPA	763 N SEWARD	ENVIROSTOR, EMI	Higher	452, 0.086, North
14	PAUL KOEGAL	626 N CHEROKEE AVE	RCRA NonGen / NLR	Lower	506, 0.096, SW
15	PETRASEK, ADRIANA	637 WILCOX AVENUE	RCRA NonGen / NLR	Lower	635, 0.120, SE
D16		817 N SEWARD ST	UST	Higher	727, 0.138, North
17	VINE AMERICAN PARTY	5969 W MELROSE AVE	HAZMAT, CERS	Lower	777, 0.147, East
D18	LASER - PACIFIC MEDI	823 - 835 SEWARD ST.	CPS-SLIC, CERS	Higher	803, 0.152, North
D19	LASERPACIFIC MEDIA C	823 N SEWARD ST	EMI, HAZMAT	Higher	803, 0.152, North
D20	HOLLYWOOD FILM CO	826 SEWARD ST	RCRA-SQG, DRYCLEANERS, EMI, HAZNET, CERS	Higher	826, 0.156, North
D21	HOLLYWOOD FILM COMPA	826 N SEWARD ST	HAZMAT	Higher	826, 0.156, North
22	TONI & GARY KITAZAWA	651 N LAS PALMAS AVE	RCRA NonGen / NLR	Lower	839, 0.159, West
23	DENISE CHANDLER	530 N JUNE ST	RCRA NonGen / NLR	Lower	878, 0.166, South
D24	LASER - PACIFIC MEDI	823 - 835 SEWARD	CPS-SLIC	Higher	889, 0.168, North
D25	LASER PACIFIC MEDIA	835 N. SEWARD STREET	RCRA-LQG, EMI, CERS	Higher	903, 0.171, North
D26	PACIFIC FILM LAB	835 N SEWARD ST MAIN	HAZMAT	Higher	903, 0.171, North
D27	CINETY P INC	843 SEWARD ST	RCRA NonGen / NLR, FINDS, ECHO, HAZNET	Higher	977, 0.185, North
D28	845 SEWARD STREET LL	843-845 SEWARD STREE	CPS-SLIC, CERS	Higher	977, 0.185, North
E29	FILM TECHNOLOGY CO	726 COLE AVE	HAZMAT	Higher	1083, 0.205, East
E30		5925 MELROSE AVE	UST	Higher	1115, 0.211, East
E31	DOALL PEST CONTROL	5909 MELROSE AVE	RCRA-SQG, FINDS, ECHO	Higher	1170, 0.222, East
F32	CITY OF LA - WASTEWA	6014 W WARING AVE	HAZMAT	Higher	1204, 0.228, ENE
F33	HOLLYWOOD DISTRICT Y	6014 WARING AVE	HIST UST	Higher	1204, 0.228, ENE
F34	CITY OF LA - WASTEWA	6014 W WARING AVE	UST	Higher	1204, 0.228, ENE
F35	HOLLYWOOD DISTRICT Y	6014 WARING AVE	SWEEPS UST, HIST UST, CA FID UST	Higher	1204, 0.228, ENE
F36	HOLLYWOOD MAINTENANC	6014 WARING AVE	LUST, HIST CORTESE, CERS	Higher	1204, 0.228, ENE
37	CALICCHIO MUSICAL IN	6409 W WILLOUGHBY AV	HAZMAT	Higher	1246, 0.236, North
G38	PINKY'S AUTOMOTIVE	5900 W MELROSE AVE	CERS HAZ WASTE, HAZMAT, CERS	Lower	1257, 0.238, East
G39	JIM TRAPANI SR.	5900 MELROSE AVE	CA FID UST	Lower	1257, 0.238, East

MAPPED SITES SUMMARY

Target Property Address:
6101 - 6111 MELROSE AVENUE
LOS ANGELES, CA 90038

Click on Map ID to see full detail.

MAP ID	SITE NAME	ADDRESS	DATABASE ACRONYMS	RELATIVE ELEVATION	DIST (ft. & mi.) DIRECTION
G40	TEXACO DOWNSTREAM #2	5900 MELROSE AVE	RCRA NonGen / NLR	Lower	1257, 0.238, East
G41	TEXACO/HOLLYWOOD SMO	5900 MELROSE AVE	LUST, HIST CORTESE, CERS	Lower	1257, 0.238, East
G42	PINKY'S AUTOMOTIVE	5900 W MELROSE AVE	UST	Lower	1257, 0.238, East
43	SMART & FINAL #522	855 N WILCOX AVE	RCRA NonGen / NLR	Higher	1259, 0.238, NNE
F44	REN-MAR STUDIOS	761 CAHUENGA BLVD N	LUST, HIST CORTESE, CERS	Higher	1354, 0.256, ENE
H45	SERVICE STATION 1867	6537 MELROSE AVENUE	LUST, HIST UST, HIST CORTESE, CERS	Lower	1375, 0.260, West
H46	UNOCAL #1867	6537 MELROSE AVE	LUST	Lower	1375, 0.260, West
H47	SHELL OIL STATION	6536 MELROSE AVE	LUST, HIST CORTESE	Lower	1382, 0.262, West
H48	SHELL OIL STATION	6536 MELROSE AVE	LUST, CERS	Lower	1382, 0.262, West
G49	SHELL (FORMER)	5870 MELROSE	LUST, HIST CORTESE, CERS	Lower	1440, 0.273, East
G50	SHELL (FORMER)	5870 MELROSE AVE	LUST	Lower	1440, 0.273, East
H51	MOBIL #11-LD4	6601 MELROSE	HIST CORTESE	Lower	1597, 0.302, West
H52	ZAREH TOHIKIAN	6601 MELROSE AVE	LUST, HIST UST, Cortese, CERS	Lower	1597, 0.302, West
H53	MOBIL AUTO SVC	6601 WELROSE AVE	RCRA-SQG, LUST, FINDS, ECHO, CERS	Lower	1597, 0.302, West
H54	MOBIL 18-LD4	6601 MELROSE AVE.	LUST	Lower	1597, 0.302, West
I55	CONSOLIDATED FILM IN	959 SEWARD ST	LUST	Higher	1620, 0.307, North
I56	CONSOLIDATED FILM IN	959 SEWARD ST	LUST, CPS-SLIC, HAZNET, WDR, CIWQS, CERS	Higher	1620, 0.307, North
I57	CONSOLIDATED FILM IN	959 NORTH SEWARD STR	RCRA-LQG, CA FID UST, ICIS, US AIRS, HIST CORTESE	Higher	1620, 0.307, North
J58	NUMBER THREE CO	706 N CITRUS AVE	CPS-SLIC, CERS	Lower	1753, 0.332, West
J59	NUMBER THREE COMPANY	706 CITRUS	CPS-SLIC	Lower	1753, 0.332, West
K60	HOLLYWOOD STREET MDY	6640 ROMAINE STREET	SWF/LF, CERS	Higher	1857, 0.352, North
L61	HOLLYWOOD CENTER STU	6650 ROMAINE ST	RCRA-SQG, LUST, SWEEPS UST, HIST UST, CA FID UST,...	Higher	1870, 0.354, NNW
L62	HOLLYWOOD UNDERGROUN	6650 ROMAINE	LUST, HIST CORTESE, CERS	Higher	1870, 0.354, NNW
63	HOLLYWOOD AUTO SERVI	655 ROSSMORE AVE N	LUST, HIST CORTESE, CERS	Lower	1894, 0.359, East
K64	HOLLYWOOD ST MAINTEN	6640 ROMAINE ST	LUST, HIST UST, HIST CORTESE, CERS	Higher	1901, 0.360, North
M65	V & R AUTO REPAIR	859 HIGHLAND AVE N	LUST, ENF, HIST CORTESE, CERS	Higher	1937, 0.367, NW
N66	AMERICAN LINEN	900 HIGHLAND AVE N	LUST, SWEEPS UST, HIST UST, CA FID UST, EMI, HIST...	Higher	1950, 0.369, NW
M67	LAYOS TRUST	901 HIGHLAND N.	LUST, CERS	Higher	2006, 0.380, NW
O68	TEXACO	736 VINE ST	LUST	Higher	2034, 0.385, East
O69	TEXACO	736 VINE	HIST CORTESE	Higher	2034, 0.385, East
O70	SIAM COMMERCIAL BANK	720-730 NORTH VINE S	CPS-SLIC, CERS	Higher	2117, 0.401, East
O71	SIAM COMMERCIAL BANK	720-730 VINE	CPS-SLIC	Higher	2117, 0.401, East
N72	DUNN HARRIS PAINTS	960 HIGHLAND	HIST CORTESE	Higher	2163, 0.410, NW
N73	DUNN HARRIS PAINTS	960 HIGHLAND AVE N	LUST, CERS	Higher	2163, 0.410, NW
74	CREST NATIONAL	6721 W ROMAINE ST	ENVIROSTOR, LOS ANGELES CO. HMS, HAZMAT	Higher	2168, 0.411, NNW
75	TELEVISION CENTER, I	6300 & 6311 ROMAINE	CPS-SLIC, CERS	Higher	2231, 0.423, NNE
P76	MELROSE ROSSMORE SHO	5782-5788 MELROSE AV	LUST	Higher	2257, 0.427, East
P77	MELROSE ROSSMORE SHO	5782-5788 MELROSE AV	LUST, Cortese, CERS	Higher	2257, 0.427, East
78	CELEBRITY CAR WASH	901 VINE ST. N.	LUST, CERS	Higher	2308, 0.437, ENE

MAPPED SITES SUMMARY

Target Property Address:
 6101 - 6111 MELROSE AVENUE
 LOS ANGELES, CA 90038

Click on Map ID to see full detail.

MAP ID	SITE NAME	ADDRESS	DATABASE ACRONYMS	RELATIVE ELEVATION	DIST (ft. & mi.) DIRECTION
79	COMMERCIAL PROPERTY	6824 MELROSE AVE.	LUST, CERS	Lower	2335, 0.442, West
80	VINE STREET ELEMENTA	955 NORTH VINE STREE	ENVIROSTOR, SCH	Higher	2404, 0.455, NE
81	HONDA OF HOLLYWOOD	6522 SANTA MONICA BL	LUST, CERS	Higher	2465, 0.467, North
Q82	PRODUCERS & QUANTITY	6660 SANTA MONICA BO	ENVIROSTOR	Higher	2475, 0.469, NNW
Q83	UNOCAL STATION/AL-SA	6678 SANTA MONICA BL	LUST, HIST CORTESE, CERS	Higher	2489, 0.471, NNW
Q84	AVA HOLLYWOOD	6648, 6650 W. LEXING	ENVIROSTOR, VCP	Higher	2536, 0.480, North
85	KODAK FACILITY FORME	6700 SANTA MONICA BL	ENVIROSTOR, LUST, VCP, DEED, Cortese, CERS	Higher	2553, 0.484, NNW
R86	PHYLIRICH INTL	1000 N ORANGE DR	RCRA-SQG, ENVIROSTOR, CPS-SLIC, EMI, CIWQS	Higher	3026, 0.573, NW
87	EPISCOPAL SCHOOL OF	6325 & 6331 - 6363 S	ENVIROSTOR, VCP	Higher	3030, 0.574, NE
R88	HIGHLAND PLATING CO.	1001 N. ORANGE DRIVE	ENVIROSTOR	Higher	3128, 0.592, NW
89	BOYLES-SNYDER CO., I	6610 LEXINGTON AVENU	ENVIROSTOR, LA Co. Site Mitigation	Higher	3129, 0.593, North
90	VINE NEW PRIMARY CEN	LA MIRADA AVE/CAHUEN	ENVIROSTOR, SCH	Higher	3571, 0.676, NNE
91	SANTA MONICA HOLDING	6150 SANTA MONICA BL	ENVIROSTOR, LA Co. Site Mitigation	Higher	3831, 0.726, NE
92	SNOW WHITE CLEANERS	1246 NORTH VINE STREE	ENVIROSTOR, VCP, DEED	Higher	4179, 0.791, NNE
93	ESSEX MONARCH SITE	7113 & 7119 SANTA MO	ENVIROSTOR, VCP	Higher	4270, 0.809, NW
94	LOS ANGELES GAS AND	N FORMOSE AVE BTWN R	EDR MGP	Higher	4313, 0.817, WNW
95	SANTA MONICA/VINE PR	FOUNTAIN AVENUE/LA M	ENVIROSTOR, SCH	Higher	4410, 0.835, NE
96	FAITH PLATING	7141 AND 7155 SANTA	ENVIROSTOR, VCP	Higher	4570, 0.866, NW
97	THIRD STREET ELEMENT	201 SOUTH JUNE STREE	ENVIROSTOR, SCH	Lower	4953, 0.938, South
98	SANTA MONICA/VINE PR	GORDON ST/LEXINGTON	ENVIROSTOR, SCH	Higher	5038, 0.954, NE
99	SANTA MONICA NEW PRI	SANTA MONICA BLVD/GO	ENVIROSTOR, SCH	Higher	5058, 0.958, ENE

EXECUTIVE SUMMARY

TARGET PROPERTY SEARCH RESULTS

The target property was identified in the following records. For more information on this property see page 9 of the attached EDR Radius Map report:

<u>Site</u>	<u>Database(s)</u>	<u>EPA ID</u>
BARDWIL SAID 6103 MELROSE AVE LOS ANGELES, CA	EDR Hist Cleaner	N/A

DATABASES WITH NO MAPPED SITES

No mapped sites were found in EDR's search of available ("reasonably ascertainable ") government records either on the target property or within the search radius around the target property for the following databases:

STANDARD ENVIRONMENTAL RECORDS

Federal NPL site list

NPL..... National Priority List
Proposed NPL..... Proposed National Priority List Sites
NPL LIENS..... Federal Superfund Liens

Federal Delisted NPL site list

Delisted NPL..... National Priority List Deletions

Federal CERCLIS list

FEDERAL FACILITY..... Federal Facility Site Information listing
SEMS..... Superfund Enterprise Management System

Federal CERCLIS NFRAP site list

SEMS-ARCHIVE..... Superfund Enterprise Management System Archive

Federal RCRA CORRACTS facilities list

CORRACTS..... Corrective Action Report

Federal RCRA non-CORRACTS TSD facilities list

RCRA-TSDF..... RCRA - Treatment, Storage and Disposal

Federal RCRA generators list

RCRA-VSQG..... RCRA - Very Small Quantity Generators (Formerly Conditionally Exempt Small Quantity Generators)

EXECUTIVE SUMMARY

Federal institutional controls / engineering controls registries

LUCIS..... Land Use Control Information System
US ENG CONTROLS..... Engineering Controls Sites List
US INST CONTROL..... Sites with Institutional Controls

Federal ERNS list

ERNS..... Emergency Response Notification System

State- and tribal - equivalent NPL

RESPONSE..... State Response Sites

State and tribal leaking storage tank lists

INDIAN LUST..... Leaking Underground Storage Tanks on Indian Land

State and tribal registered storage tank lists

FEMA UST..... Underground Storage Tank Listing
AST..... Aboveground Petroleum Storage Tank Facilities
INDIAN UST..... Underground Storage Tanks on Indian Land

State and tribal voluntary cleanup sites

INDIAN VCP..... Voluntary Cleanup Priority Listing

State and tribal Brownfields sites

BROWNFIELDS..... Considered Brownfields Sites Listing

ADDITIONAL ENVIRONMENTAL RECORDS

Local Brownfield lists

US BROWNFIELDS..... A Listing of Brownfields Sites

Local Lists of Landfill / Solid Waste Disposal Sites

WMUDS/SWAT..... Waste Management Unit Database
SWRCY..... Recycler Database
HAULERS..... Registered Waste Tire Haulers Listing
INDIAN ODI..... Report on the Status of Open Dumps on Indian Lands
DEBRIS REGION 9..... Torres Martinez Reservation Illegal Dump Site Locations
ODI..... Open Dump Inventory
IHS OPEN DUMPS..... Open Dumps on Indian Land

Local Lists of Hazardous waste / Contaminated Sites

US HIST CDL..... Delisted National Clandestine Laboratory Register
AOCONCERN..... Key Areas of Concerns in Los Angeles County
HIST Cal-Sites..... Historical Calsites Database

EXECUTIVE SUMMARY

SCH.....	School Property Evaluation Program
CDL.....	Clandestine Drug Labs
Toxic Pits.....	Toxic Pits Cleanup Act Sites
US CDL.....	National Clandestine Laboratory Register
PFAS.....	PFAS Contamination Site Location Listing

Local Lists of Registered Storage Tanks

CERS TANKS.....	California Environmental Reporting System (CERS) Tanks
-----------------	--

Local Land Records

LIENS.....	Environmental Liens Listing
LIENS 2.....	CERCLA Lien Information

Records of Emergency Release Reports

HMIRS.....	Hazardous Materials Information Reporting System
CHMIRS.....	California Hazardous Material Incident Report System
LDS.....	Land Disposal Sites Listing
MCS.....	Military Cleanup Sites Listing
SPILLS 90.....	SPILLS 90 data from FirstSearch

Other Ascertainable Records

FUDS.....	Formerly Used Defense Sites
DOD.....	Department of Defense Sites
SCRD DRYCLEANERS.....	State Coalition for Remediation of Drycleaners Listing
US FIN ASSUR.....	Financial Assurance Information
EPA WATCH LIST.....	EPA WATCH LIST
2020 COR ACTION.....	2020 Corrective Action Program List
TSCA.....	Toxic Substances Control Act
TRIS.....	Toxic Chemical Release Inventory System
SSTS.....	Section 7 Tracking Systems
ROD.....	Records Of Decision
RMP.....	Risk Management Plans
RAATS.....	RCRA Administrative Action Tracking System
PRP.....	Potentially Responsible Parties
PADS.....	PCB Activity Database System
ICIS.....	Integrated Compliance Information System
FTTS.....	FIFRA/ TSCA Tracking System - FIFRA (Federal Insecticide, Fungicide, & Rodenticide Act)/TSCA (Toxic Substances Control Act)
MLTS.....	Material Licensing Tracking System
COAL ASH DOE.....	Steam-Electric Plant Operation Data
COAL ASH EPA.....	Coal Combustion Residues Surface Impoundments List
PCB TRANSFORMER.....	PCB Transformer Registration Database
RADINFO.....	Radiation Information Database
HIST FTTS.....	FIFRA/TSCA Tracking System Administrative Case Listing
DOT OPS.....	Incident and Accident Data
CONSENT.....	Superfund (CERCLA) Consent Decrees
INDIAN RESERV.....	Indian Reservations
FUSRAP.....	Formerly Utilized Sites Remedial Action Program
UMTRA.....	Uranium Mill Tailings Sites
LEAD SMELTERS.....	Lead Smelter Sites
US AIRS.....	Aerometric Information Retrieval System Facility Subsystem

EXECUTIVE SUMMARY

US MINES.....	Mines Master Index File
ABANDONED MINES.....	Abandoned Mines
FINDS.....	Facility Index System/Facility Registry System
UXO.....	Unexploded Ordnance Sites
DOCKET HWC.....	Hazardous Waste Compliance Docket Listing
ECHO.....	Enforcement & Compliance History Information
FUELS PROGRAM.....	EPA Fuels Program Registered Listing
CA BOND EXP. PLAN.....	Bond Expenditure Plan
CUPA Listings.....	CUPA Resources List
EMI.....	Emissions Inventory Data
ENF.....	Enforcement Action Listing
Financial Assurance.....	Financial Assurance Information Listing
HAZNET.....	Facility and Manifest Data
ICE.....	ICE
LOS ANGELES CO. HMS.....	HMS: Street Number List
HWP.....	EnviroStor Permitted Facilities Listing
HWT.....	Registered Hazardous Waste Transporter Database
MINES.....	Mines Site Location Listing
MWMP.....	Medical Waste Management Program Listing
NPDES.....	NPDES Permits Listing
PEST LIC.....	Pesticide Regulation Licenses Listing
PROC.....	Certified Processors Database
Notify 65.....	Proposition 65 Records
LA Co. Site Mitigation.....	Site Mitigation List
UIC.....	UIC Listing
UIC GEO.....	UIC GEO (GEOTRACKER)
WASTEWATER PITS.....	Oil Wastewater Pits Listing
WDS.....	Waste Discharge System
WIP.....	Well Investigation Program Case List
MILITARY PRIV SITES.....	MILITARY PRIV SITES (GEOTRACKER)
PROJECT.....	PROJECT (GEOTRACKER)
WDR.....	Waste Discharge Requirements Listing
CIWQS.....	California Integrated Water Quality System
CERS.....	CERS
NON-CASE INFO.....	NON-CASE INFO (GEOTRACKER)
OTHER OIL GAS.....	OTHER OIL & GAS (GEOTRACKER)
PROD WATER PONDS.....	PROD WATER PONDS (GEOTRACKER)
SAMPLING POINT.....	SAMPLING POINT (GEOTRACKER)
WELL STIM PROJ.....	Well Stimulation Project (GEOTRACKER)
LOS ANGELES CO LF METHANOL.....	Methane Producing Landfills

EDR RECOVERED GOVERNMENT ARCHIVES

Exclusive Recovered Govt. Archives

RGA LF.....	Recovered Government Archive Solid Waste Facilities List
RGA LUST.....	Recovered Government Archive Leaking Underground Storage Tank

SURROUNDING SITES: SEARCH RESULTS

Surrounding sites were identified in the following databases.

Elevations have been determined from the USGS Digital Elevation Model and should be evaluated on a relative (not an absolute) basis. Relative elevation information between sites of close proximity should be field verified. Sites with an elevation equal to or higher than the target property have been differentiated below from sites with an elevation lower than the target property. Page numbers and map identification numbers refer to the EDR Radius Map report where detailed data on individual sites can be reviewed.

Sites listed in ***bold italics*** are in multiple databases.

Unmappable (orphan) sites are not considered in the foregoing analysis.

EXECUTIVE SUMMARY

STANDARD ENVIRONMENTAL RECORDS

Federal RCRA generators list

RCRA-LQG: RCRAInfo is EPA's comprehensive information system, providing access to data supporting the Resource Conservation and Recovery Act (RCRA) of 1976 and the Hazardous and Solid Waste Amendments (HSWA) of 1984. The database includes selective information on sites which generate, transport, store, treat and/or dispose of hazardous waste as defined by the Resource Conservation and Recovery Act (RCRA). Large quantity generators (LQGs) generate over 1,000 kilograms (kg) of hazardous waste, or over 1 kg of acutely hazardous waste per month.

A review of the RCRA-LQG list, as provided by EDR, and dated 03/25/2019 has revealed that there is 1 RCRA-LQG site within approximately 0.25 miles of the target property.

<u>Equal/Higher Elevation</u>	<u>Address</u>	<u>Direction / Distance</u>	<u>Map ID</u>	<u>Page</u>
LASER PACIFIC MEDIA EPA ID:: CAD099462681	835 N. SEWARD STREET	N 1/8 - 1/4 (0.171 mi.)	D25	53

RCRA-SQG: RCRAInfo is EPA's comprehensive information system, providing access to data supporting the Resource Conservation and Recovery Act (RCRA) of 1976 and the Hazardous and Solid Waste Amendments (HSWA) of 1984. The database includes selective information on sites which generate, transport, store, treat and/or dispose of hazardous waste as defined by the Resource Conservation and Recovery Act (RCRA). Small quantity generators (SQGs) generate between 100 kg and 1,000 kg of hazardous waste per month.

A review of the RCRA-SQG list, as provided by EDR, and dated 03/25/2019 has revealed that there are 3 RCRA-SQG sites within approximately 0.25 miles of the target property.

<u>Equal/Higher Elevation</u>	<u>Address</u>	<u>Direction / Distance</u>	<u>Map ID</u>	<u>Page</u>
HOLLYWOOD FILM CO EPA ID:: CAD983670605	826 SEWARD ST	N 1/8 - 1/4 (0.156 mi.)	D20	45
DOALL PEST CONTROL EPA ID:: CAD981369945	5909 MELROSE AVE	E 1/8 - 1/4 (0.222 mi.)	E31	63

<u>Lower Elevation</u>	<u>Address</u>	<u>Direction / Distance</u>	<u>Map ID</u>	<u>Page</u>
LA JOHN L FREMONT LI EPA ID:: CAD981986656	6121 MELROSE AVE	WSW 0 - 1/8 (0.035 mi.)	A4	10

State- and tribal - equivalent CERCLIS

ENVIROSTOR: The Department of Toxic Substances Control's (DTSC's) Site Mitigation and Brownfields Reuse Program's (SMBRP's) EnviroStor database identifies sites that have known contamination or sites for which there may be reasons to investigate further. The database includes the following site types: Federal Superfund sites (National Priorities List (NPL)); State Response, including Military Facilities and State Superfund; Voluntary Cleanup; and School sites. EnviroStor provides similar information to the information that was available in CalSites, and provides additional site information, including, but not limited to, identification of formerly-contaminated properties that have been released for reuse, properties where

EXECUTIVE SUMMARY

environmental deed restrictions have been recorded to prevent inappropriate land uses, and risk characterization information that is used to assess potential impacts to public health and the environment at contaminated sites.

A review of the ENVIROSTOR list, as provided by EDR, and dated 04/29/2019 has revealed that there are 20 ENVIROSTOR sites within approximately 1 mile of the target property.

<u>Equal/Higher Elevation</u>	<u>Address</u>	<u>Direction / Distance</u>	<u>Map ID</u>	<u>Page</u>
VEILING PLATING Facility Id: 60000524 Status: Certified O&M - Land Use Restrictions Only	755 SEWARD STREET/AS	N 0 - 1/8 (0.085 mi.)	C11	18
VEILING PLATING COMPA Facility Id: 71002389 Status: Refer: Other Agency	763 N SEWARD	N 0 - 1/8 (0.086 mi.)	C13	29
CREST NATIONAL Facility Id: 71003359 Status: No Action Required	6721 W ROMAINE ST	NNW 1/4 - 1/2 (0.411 mi.)	74	214
VINE STREET ELEMENTA Facility Id: 19820060 Status: No Action Required	955 NORTH VINE STREE	NE 1/4 - 1/2 (0.455 mi.)	80	243
PRODUCERS & QUANTITY Facility Id: 71003285 Status: Refer: Other Agency	6660 SANTA MONICA BO	NNW 1/4 - 1/2 (0.469 mi.)	Q82	248
AVA HOLLYWOOD Facility Id: 60000422 Status: Certified	6648, 6650 W. LEXING	N 1/4 - 1/2 (0.480 mi.)	Q84	259
KODAK FACILITY FORME Facility Id: 60002229 Status: Certified O&M - Land Use Restrictions Only	6700 SANTA MONICA BL	NNW 1/4 - 1/2 (0.484 mi.)	85	266
PHYLIRICH INTL Facility Id: 71003654 Status: Refer: Other Agency	1000 N ORANGE DR	NW 1/2 - 1 (0.573 mi.)	R86	273
EPISCOPAL SCHOOL OF Facility Id: 60002485 Status: Inactive - Action Required	6325 & 6331 - 6363 S	NE 1/2 - 1 (0.574 mi.)	87	279
HIGHLAND PLATING CO. Facility Id: 71002177 Status: Refer: Other Agency	1001 N. ORANGE DRIVE	NW 1/2 - 1 (0.592 mi.)	R88	282
BOYLES-SNYDER CO., I Facility Id: 71002430 Status: Refer: Other Agency	6610 LEXINGTON AVENU	N 1/2 - 1 (0.593 mi.)	89	283
VINE NEW PRIMARY CEN Facility Id: 19650022 Status: Inactive - Action Required	LA MIRADA AVE/CAHUEN	NNE 1/2 - 1 (0.676 mi.)	90	285
SANTA MONICA HOLDING Facility Id: 19000032 Status: Refer: 1248 Local Agency	6150 SANTA MONICA BL	NE 1/2 - 1 (0.726 mi.)	91	288
SNOW WHITE CLEANERS Facility Id: 60000967 Status: Certified O&M - Land Use Restrictions Only	1246 NORTH VINE STRE	NNE 1/2 - 1 (0.791 mi.)	92	289
ESSEX MONARCH SITE	7113 & 7119 SANTA MO	NW 1/2 - 1 (0.809 mi.)	93	296

EXECUTIVE SUMMARY

Facility Id: 60001653
Status: No Further Action

SANTA MONICA/VINE PR	FOUNTAIN AVENUE/LA M	NE 1/2 - 1 (0.835 mi.)	95	299
-----------------------------	-----------------------------	-------------------------------	-----------	------------

Facility Id: 19880062
Status: Inactive - Withdrawn

FAITH PLATING	7141 AND 7155 SANTA	NW 1/2 - 1 (0.866 mi.)	96	301
----------------------	----------------------------	-------------------------------	-----------	------------

Facility Id: 60000429
Facility Id: 71002584
Status: Active
Status: No Action Required

SANTA MONICA/VINE PR	GORDON ST/LEXINGTON	NE 1/2 - 1 (0.954 mi.)	98	316
-----------------------------	----------------------------	-------------------------------	-----------	------------

Facility Id: 19880064
Status: Inactive - Withdrawn

SANTA MONICA NEW PR	SANTA MONICA BLVD/GO	ENE 1/2 - 1 (0.958 mi.)	99	319
----------------------------	-----------------------------	--------------------------------	-----------	------------

Facility Id: 19880035
Status: No Further Action

<u>Lower Elevation</u>	<u>Address</u>	<u>Direction / Distance</u>	<u>Map ID</u>	<u>Page</u>
THIRD STREET ELEMENT	201 SOUTH JUNE STREE	S 1/2 - 1 (0.938 mi.)	97	310

Facility Id: 19820044
Status: No Further Action

State and tribal landfill and/or solid waste disposal site lists

SWF/LF: The Solid Waste Facilities/Landfill Sites records typically contain an inventory of solid waste disposal facilities or landfills in a particular state. The data come from the Integrated Waste Management Board's Solid Waste Information System (SWIS) database.

A review of the SWF/LF list, as provided by EDR, has revealed that there is 1 SWF/LF site within approximately 0.5 miles of the target property.

<u>Equal/Higher Elevation</u>	<u>Address</u>	<u>Direction / Distance</u>	<u>Map ID</u>	<u>Page</u>
HOLLYWOOD STREET MDY	6640 ROMAINE STREET	N 1/4 - 1/2 (0.352 mi.)	K60	166

Database: SWF/LF (SWIS), Date of Government Version: 05/13/2019
Facility ID: 19-AA-0807
Operational Status: Active
Regulation Status: Permitted

State and tribal leaking storage tank lists

LUST: Leaking Underground Storage Tank (LUST) Sites included in GeoTracker. GeoTracker is the Water Boards data management system for sites that impact, or have the potential to impact, water quality in California, with emphasis on groundwater.

A review of the LUST list, as provided by EDR, has revealed that there are 30 LUST sites within approximately 0.5 miles of the target property.

EXECUTIVE SUMMARY

<u>Equal/Higher Elevation</u>	<u>Address</u>	<u>Direction / Distance</u>	<u>Map ID</u>	<u>Page</u>
HOLLYWOOD MAINTENANC Database: LUST REG 4, Date of Government Version: 09/07/2004 Database: LUST, Date of Government Version: 06/10/2019 Status: Completed - Case Closed Facility Id: 900380407 Status: Case Closed Global Id: T0603700950 Global ID: T0603700950	6014 WARING AVE	ENE 1/8 - 1/4 (0.228 mi.)	F36	68
REN-MAR STUDIOS Database: LUST REG 4, Date of Government Version: 09/07/2004 Database: LUST, Date of Government Version: 06/10/2019 Status: Completed - Case Closed Facility Id: 900380334 Status: Case Closed Global Id: T0603700943 Global ID: T0603700943	761 CAHUENGA BLVD N	ENE 1/4 - 1/2 (0.256 mi.)	F44	96
CONSOLIDATED FILM IN Database: LUST, Date of Government Version: 06/10/2019 Status: Completed - Case Closed Global Id: T0603700917	959 SEWARD ST	N 1/4 - 1/2 (0.307 mi.)	I55	135
CONSOLIDATED FILM IN Database: LUST REG 4, Date of Government Version: 09/07/2004 Facility Id: 900380061 Status: Case Closed Global ID: T0603700917	959 SEWARD ST	N 1/4 - 1/2 (0.307 mi.)	I56	136
HOLLYWOOD CENTER STU Database: LUST REG 4, Date of Government Version: 09/07/2004 Facility Id: 900380243 Status: Case Closed Global ID: T0603700934	6650 ROMAINE ST	NNW 1/4 - 1/2 (0.354 mi.)	L61	167
HOLLYWOOD UNDERGROUN Database: LUST, Date of Government Version: 06/10/2019 Status: Completed - Case Closed Global Id: T0603700934	6650 ROMAINE	NNW 1/4 - 1/2 (0.354 mi.)	L62	173
HOLLYWOOD ST MAINTEN Database: LUST REG 4, Date of Government Version: 09/07/2004 Database: LUST, Date of Government Version: 06/10/2019 Status: Completed - Case Closed Facility Id: 900380298 Status: Remedial action (cleanup) Underway Global Id: T0603700939 Global ID: T0603700939	6640 ROMAINE ST	N 1/4 - 1/2 (0.360 mi.)	K64	178
V & R AUTO REPAIR Database: LUST REG 4, Date of Government Version: 09/07/2004 Database: LUST, Date of Government Version: 06/10/2019 Status: Completed - Case Closed Facility Id: 900380325 Status: Pollution Characterization Global Id: T0603700942 Global ID: T0603700942	859 HIGHLAND AVE N	NW 1/4 - 1/2 (0.367 mi.)	M65	185
AMERICAN LINEN Database: LUST REG 4, Date of Government Version: 09/07/2004 Database: LUST, Date of Government Version: 06/10/2019	900 HIGHLAND AVE N	NW 1/4 - 1/2 (0.369 mi.)	N66	198

EXECUTIVE SUMMARY

Status: Completed - Case Closed
 Facility Id: 900380270
 Status: Case Closed
 Global Id: T0603700937
 Global ID: T0603700937

LAYOS TRUST	901 HIGHLAND N.	NW 1/4 - 1/2 (0.380 mi.)	M67	204
Database: LUST REG 4, Date of Government Version: 09/07/2004				
Database: LUST, Date of Government Version: 06/10/2019				
Status: Completed - Case Closed				
Facility Id: 900380470				
Status: Preliminary site assessment workplan submitted				
Global Id: T0603774241				
Global ID: T0603774241				
TEXACO	736 VINE ST	E 1/4 - 1/2 (0.385 mi.)	O68	208
Database: LUST REG 4, Date of Government Version: 09/07/2004				
Facility Id: 900380152				
Status: Pollution Characterization				
Global ID: T0603700926				
DUNN HARRIS PAINTS	960 HIGHLAND AVE N	NW 1/4 - 1/2 (0.410 mi.)	N73	211
Database: LUST REG 4, Date of Government Version: 09/07/2004				
Database: LUST, Date of Government Version: 06/10/2019				
Status: Completed - Case Closed				
Facility Id: 900380425				
Status: Pollution Characterization				
Global Id: T0603700952				
Global ID: T0603700952				
MELROSE ROSSMORE SHO	5782-5788 MELROSE AV	E 1/4 - 1/2 (0.427 mi.)	P76	216
Database: LUST REG 4, Date of Government Version: 09/07/2004				
Facility Id: 900380461				
Status: Pollution Characterization				
Global ID: T0603755415				
MELROSE ROSSMORE SHO	5782-5788 MELROSE AV	E 1/4 - 1/2 (0.427 mi.)	P77	217
Database: LUST, Date of Government Version: 06/10/2019				
Status: Open - Eligible for Closure				
Global Id: T0603755415				
CELEBRITY CAR WASH	901 VINE ST. N.	ENE 1/4 - 1/2 (0.437 mi.)	78	227
Database: LUST REG 4, Date of Government Version: 09/07/2004				
Database: LUST, Date of Government Version: 06/10/2019				
Status: Completed - Case Closed				
Facility Id: 900380489				
Status: Preliminary site assessment underway				
Global Id: T0603799647				
Global ID: T0603799647				
HONDA OF HOLLYWOOD	6522 SANTA MONICA BL	N 1/4 - 1/2 (0.467 mi.)	81	245
Database: LUST, Date of Government Version: 06/10/2019				
Status: Completed - Case Closed				
Global Id: T10000011279				
UNOCAL STATION/AL-SA	6678 SANTA MONICA BL	NNW 1/4 - 1/2 (0.471 mi.)	Q83	249
Database: LUST REG 4, Date of Government Version: 09/07/2004				
Database: LUST, Date of Government Version: 06/10/2019				
Status: Completed - Case Closed				
Facility Id: 900380098				

EXECUTIVE SUMMARY

Status: Open - Remediation
Global Id: T0603778729

<p>MOBIL AUTO SVC Database: LUST REG 4, Date of Government Version: 09/07/2004 Database: LUST, Date of Government Version: 06/10/2019 Status: Completed - Case Closed Facility Id: 900380261 Status: Case Closed Global Id: T0603700936 Global ID: T0603700936</p>	<p>6601 WELROSE AVE</p>	<p>W 1/4 - 1/2 (0.302 mi.)</p>	<p>H53</p>	<p>129</p>
<p>MOBIL 18-LD4 Database: LUST REG 4, Date of Government Version: 09/07/2004 Facility Id: 900380261A Status: Pollution Characterization Global ID: T0603778729</p>	<p>6601 MELROSE AVE.</p>	<p>W 1/4 - 1/2 (0.302 mi.)</p>	<p>H54</p>	<p>134</p>
<p>HOLLYWOOD AUTO SERVI Database: LUST REG 4, Date of Government Version: 09/07/2004 Database: LUST, Date of Government Version: 06/10/2019 Status: Completed - Case Closed Facility Id: 900040334 Status: Case Closed Global Id: T0603700454 Global ID: T0603700454</p>	<p>655 ROSSMORE AVE N</p>	<p>E 1/4 - 1/2 (0.359 mi.)</p>	<p>63</p>	<p>175</p>
<p>COMMERCIAL PROPERTY Database: LUST REG 4, Date of Government Version: 09/07/2004 Database: LUST, Date of Government Version: 06/10/2019 Status: Completed - Case Closed Facility Id: 900360261 Status: Leak being confirmed Global Id: T0603798363 Global ID: T0603798363</p>	<p>6824 MELROSE AVE.</p>	<p>W 1/4 - 1/2 (0.442 mi.)</p>	<p>79</p>	<p>239</p>

CPS-SLIC: Cleanup Program Sites (CPS; also known as Site Cleanups [SC] and formerly known as Spills, Leaks, Investigations, and Cleanups [SLIC] sites) included in GeoTracker. GeoTracker is the Water Boards data management system for sites that impact, or have the potential to impact, water quality in California, with emphasis on groundwater.

A review of the CPS-SLIC list, as provided by EDR, has revealed that there are 9 CPS-SLIC sites within approximately 0.5 miles of the target property.

<u>Equal/Higher Elevation</u>	<u>Address</u>	<u>Direction / Distance</u>	<u>Map ID</u>	<u>Page</u>
<p>LASER - PACIFIC MEDI Database: CPS-SLIC, Date of Government Version: 06/10/2019 Facility Status: Completed - Case Closed Global Id: SL0603769369</p>	<p>823 - 835 SEWARD ST.</p>	<p>N 1/8 - 1/4 (0.152 mi.)</p>	<p>D18</p>	<p>43</p>
<p>LASER - PACIFIC MEDI Database: SLIC REG 4, Date of Government Version: 11/17/2004 Facility Status: Site Assessment</p>	<p>823 - 835 SEWARD</p>	<p>N 1/8 - 1/4 (0.168 mi.)</p>	<p>D24</p>	<p>53</p>
<p>845 SEWARD STREET LL Database: CPS-SLIC, Date of Government Version: 06/10/2019 Facility Status: Completed - Case Closed</p>	<p>843-845 SEWARD STREE</p>	<p>N 1/8 - 1/4 (0.185 mi.)</p>	<p>D28</p>	<p>62</p>

EXECUTIVE SUMMARY

Global Id: T10000006522

CONSOLIDATED FILM IN	959 SEWARD ST	N 1/4 - 1/2 (0.307 mi.)	I56	136
Database: SLIC REG 4, Date of Government Version: 11/17/2004				
Database: CPS-SLIC, Date of Government Version: 06/10/2019				
Facility Status: Open - Site Assessment				
Facility Status: Site Assessment				
Global Id: SL0603716222				
SIAM COMMERCIAL BANK	720-730 NORTH VINE S	E 1/4 - 1/2 (0.401 mi.)	O70	210
Database: CPS-SLIC, Date of Government Version: 06/10/2019				
Facility Status: Completed - Case Closed				
Global Id: SL184821465				
SIAM COMMERCIAL BANK	720-730 VINE	E 1/4 - 1/2 (0.401 mi.)	O71	211
Database: SLIC REG 4, Date of Government Version: 11/17/2004				
Facility Status: No further action required				
TELEVISION CENTER, I	6300 & 6311 ROMAINE	NNE 1/4 - 1/2 (0.423 mi.)	75	215
Database: CPS-SLIC, Date of Government Version: 06/10/2019				
Facility Status: Open - Site Assessment				
Global Id: T10000012268				

<u>Lower Elevation</u>	<u>Address</u>	<u>Direction / Distance</u>	<u>Map ID</u>	<u>Page</u>
NUMBER THREE CO	706 N CITRUS AVE	W 1/4 - 1/2 (0.332 mi.)	J58	165
Database: CPS-SLIC, Date of Government Version: 06/10/2019				
Facility Status: Completed - Case Closed				
Global Id: SL204FC2425				
NUMBER THREE COMPANY	706 CITRUS	W 1/4 - 1/2 (0.332 mi.)	J59	166
Database: SLIC REG 4, Date of Government Version: 11/17/2004				
Facility Status: No further action required				

State and tribal registered storage tank lists

UST: The Underground Storage Tank database contains registered USTs. USTs are regulated under Subtitle I of the Resource Conservation and Recovery Act (RCRA). The data come from the State Water Resources Control Board's Hazardous Substance Storage Container Database.

A review of the UST list, as provided by EDR, has revealed that there are 5 UST sites within approximately 0.25 miles of the target property.

<u>Equal/Higher Elevation</u>	<u>Address</u>	<u>Direction / Distance</u>	<u>Map ID</u>	<u>Page</u>
Not reported	817 N SEWARD ST	N 1/8 - 1/4 (0.138 mi.)	D16	33
Database: LOS ANGELES UST, Date of Government Version: 06/01/2019				
Not reported	5925 MELROSE AVE	E 1/8 - 1/4 (0.211 mi.)	E30	63
Database: LOS ANGELES UST, Date of Government Version: 06/01/2019				
CITY OF LA - WASTEWA	6014 W WARING AVE	ENE 1/8 - 1/4 (0.228 mi.)	F34	66
Database: LOS ANGELES UST, Date of Government Version: 06/01/2019				
<u>Lower Elevation</u>	<u>Address</u>	<u>Direction / Distance</u>	<u>Map ID</u>	<u>Page</u>
ALL BRAKE & LUBE	6065 W MELROSE AVE	ESE 0 - 1/8 (0.041 mi.)	B6	12
Database: LOS ANGELES UST, Date of Government Version: 06/01/2019				
PINKY'S AUTOMOTIVE	5900 W MELROSE AVE	E 1/8 - 1/4 (0.238 mi.)	G42	94
Database: LOS ANGELES UST, Date of Government Version: 06/01/2019				

EXECUTIVE SUMMARY

State and tribal voluntary cleanup sites

VCP: Contains low threat level properties with either confirmed or unconfirmed releases and the project proponents have request that DTSC oversee investigation and/or cleanup activities and have agreed to provide coverage for DTSC's costs.

A review of the VCP list, as provided by EDR, and dated 04/29/2019 has revealed that there are 3 VCP sites within approximately 0.5 miles of the target property.

<u>Equal/Higher Elevation</u>	<u>Address</u>	<u>Direction / Distance</u>	<u>Map ID</u>	<u>Page</u>
VEILING PLATING Status: Certified O&M - Land Use Restrictions Only Facility Id: 60000524	755 SEWARD STREET/AS	N 0 - 1/8 (0.085 mi.)	C11	18
AVA HOLLYWOOD Status: Certified Facility Id: 60000422	6648, 6650 W. LEXING	N 1/4 - 1/2 (0.480 mi.)	Q84	259
KODAK FACILITY FORME Status: Certified O&M - Land Use Restrictions Only Facility Id: 60002229	6700 SANTA MONICA BL	NNW 1/4 - 1/2 (0.484 mi.)	85	266

ADDITIONAL ENVIRONMENTAL RECORDS

Local Lists of Hazardous waste / Contaminated Sites

CERS HAZ WASTE: List of sites in the California Environmental Protection Agency (CalEPA) Regulated Site Portal which fall under the Hazardous Chemical Management, Hazardous Waste Onsite Treatment, Household Hazardous Waste Collection, Hazardous Waste Generator, and RCRA LQ HW Generator programs.

A review of the CERS HAZ WASTE list, as provided by EDR, and dated 08/14/2019 has revealed that there are 2 CERS HAZ WASTE sites within approximately 0.25 miles of the target property.

<u>Lower Elevation</u>	<u>Address</u>	<u>Direction / Distance</u>	<u>Map ID</u>	<u>Page</u>
BRAKE MASTERS	6065 W MELROSE AVE	ESE 0 - 1/8 (0.041 mi.)	B7	13
PINKY'S AUTOMOTIVE	5900 W MELROSE AVE	E 1/8 - 1/4 (0.238 mi.)	G38	71

Local Lists of Registered Storage Tanks

SWEEPS UST: Statewide Environmental Evaluation and Planning System. This underground storage tank listing was updated and maintained by a company contacted by the SWRCB in the early 1990's. The listing is no longer updated or maintained. The local agency is the contact for more information on a site on the SWEEPS list.

A review of the SWEEPS UST list, as provided by EDR, and dated 06/01/1994 has revealed that there is 1 SWEEPS UST site within approximately 0.25 miles of the target property.

<u>Equal/Higher Elevation</u>	<u>Address</u>	<u>Direction / Distance</u>	<u>Map ID</u>	<u>Page</u>
HOLLYWOOD DISTRICT Y	6014 WARING AVE	ENE 1/8 - 1/4 (0.228 mi.)	F35	66

EXECUTIVE SUMMARY

Status: A
 Tank Status: A
 Comp Number: 2411

HIST UST: Historical UST Registered Database.

A review of the HIST UST list, as provided by EDR, and dated 10/15/1990 has revealed that there are 2 HIST UST sites within approximately 0.25 miles of the target property.

<u>Equal/Higher Elevation</u>	<u>Address</u>	<u>Direction / Distance</u>	<u>Map ID</u>	<u>Page</u>
HOLLYWOOD DISTRICT Y Facility Id: 00000047042	6014 WARING AVE	ENE 1/8 - 1/4 (0.228 mi.)	F33	65
HOLLYWOOD DISTRICT Y	6014 WARING AVE	ENE 1/8 - 1/4 (0.228 mi.)	F35	66

CA FID UST: The Facility Inventory Database contains active and inactive underground storage tank locations. The source is the State Water Resource Control Board.

A review of the CA FID UST list, as provided by EDR, and dated 10/31/1994 has revealed that there are 2 CA FID UST sites within approximately 0.25 miles of the target property.

<u>Equal/Higher Elevation</u>	<u>Address</u>	<u>Direction / Distance</u>	<u>Map ID</u>	<u>Page</u>
HOLLYWOOD DISTRICT Y Facility Id: 19002960 Status: A	6014 WARING AVE	ENE 1/8 - 1/4 (0.228 mi.)	F35	66

<u>Lower Elevation</u>	<u>Address</u>	<u>Direction / Distance</u>	<u>Map ID</u>	<u>Page</u>
JIM TRAPANI SR. Facility Id: 19002364 Status: I	5900 MELROSE AVE	E 1/8 - 1/4 (0.238 mi.)	G39	79

Local Land Records

DEED: The use of recorded land use restrictions is one of the methods the DTSC uses to protect the public from unsafe exposures to hazardous substances and wastes .

A review of the DEED list, as provided by EDR, and dated 06/04/2019 has revealed that there are 2 DEED sites within approximately 0.5 miles of the target property.

<u>Equal/Higher Elevation</u>	<u>Address</u>	<u>Direction / Distance</u>	<u>Map ID</u>	<u>Page</u>
VEILING PLATING Status: CERTIFIED O&M - LAND USE RESTRICTIONS ONLY Envirostor ID: 60000524	755 SEWARD STREET/AS	N 0 - 1/8 (0.085 mi.)	C11	18
KODAK FACILITY FORME Status: CERTIFIED O&M - LAND USE RESTRICTIONS ONLY Envirostor ID: 60002229	6700 SANTA MONICA BL	NNW 1/4 - 1/2 (0.484 mi.)	85	266

EXECUTIVE SUMMARY

Other Ascertainable Records

RCRA NonGen / NLR: RCRAInfo is EPA's comprehensive information system, providing access to data supporting the Resource Conservation and Recovery Act (RCRA) of 1976 and the Hazardous and Solid Waste Amendments (HSWA) of 1984. The database includes selective information on sites which generate, transport, store, treat and/or dispose of hazardous waste as defined by the Resource Conservation and Recovery Act (RCRA). Non-Generators do not presently generate hazardous waste.

A review of the RCRA NonGen / NLR list, as provided by EDR, and dated 03/25/2019 has revealed that there are 9 RCRA NonGen / NLR sites within approximately 0.25 miles of the target property.

<u>Equal/Higher Elevation</u>	<u>Address</u>	<u>Direction / Distance</u>	<u>Map ID</u>	<u>Page</u>
VEILING PLATING EPA ID:: CAD043100544	763 SEWARD ST	N 0 - 1/8 (0.086 mi.)	C12	27
CINETYP INC EPA ID:: CAD980665772	843 SEWARD ST	N 1/8 - 1/4 (0.185 mi.)	D27	59
SMART & FINAL #522 EPA ID:: CAL000378248	855 N WILCOX AVE	NNE 1/8 - 1/4 (0.238 mi.)	43	94

<u>Lower Elevation</u>	<u>Address</u>	<u>Direction / Distance</u>	<u>Map ID</u>	<u>Page</u>
BLAKE SWEENEY EPA ID:: CAC002969690	640 N. JUNE ST	SW 0 - 1/8 (0.035 mi.)	A3	9
PAUL KOEGAL EPA ID:: CAC002984497	626 N CHEROKEE AVE	SW 0 - 1/8 (0.096 mi.)	14	31
PETRASEK, ADRIANA EPA ID:: CAC002984083	637 WILCOX AVENUE	SE 0 - 1/8 (0.120 mi.)	15	32
TONI & GARY KITAZAWA EPA ID:: CAC002984626	651 N LAS PALMAS AVE	W 1/8 - 1/4 (0.159 mi.)	22	51
DENISE CHANDLER EPA ID:: CAC002991551	530 N JUNE ST	S 1/8 - 1/4 (0.166 mi.)	23	52
TEXACO DOWNSTREAM #2 EPA ID:: CAL000255809	5900 MELROSE AVE	E 1/8 - 1/4 (0.238 mi.)	G40	80

Cortese: The sites for the list are designated by the State Water Resource Control Board (LUST), the Integrated Waste Board (SWF/LS), and the Department of Toxic Substances Control (Cal-Sites).

A review of the Cortese list, as provided by EDR, and dated 06/24/2019 has revealed that there are 3 Cortese sites within approximately 0.5 miles of the target property.

<u>Equal/Higher Elevation</u>	<u>Address</u>	<u>Direction / Distance</u>	<u>Map ID</u>	<u>Page</u>
MELROSE ROSSMORE SHO Cleanup Status: OPEN - ELIGIBLE FOR CLOSURE	5782-5788 MELROSE AV	E 1/4 - 1/2 (0.427 mi.)	P77	217
KODAK FACILITY FORME Cleanup Status: OPEN - SITE ASSESSMENT	6700 SANTA MONICA BL	NNW 1/4 - 1/2 (0.484 mi.)	85	266

<u>Lower Elevation</u>	<u>Address</u>	<u>Direction / Distance</u>	<u>Map ID</u>	<u>Page</u>
ZAREH TOHIKIAN	6601 MELROSE AVE	W 1/4 - 1/2 (0.302 mi.)	H52	119

EXECUTIVE SUMMARY

Cleanup Status: OPEN - REMEDIATION

DRYCLEANERS: A list of drycleaner related facilities that have EPA ID numbers. These are facilities with certain SIC codes: power laundries, family and commercial; garment pressing and cleaners' agents; linen supply; coin-operated laundries and cleaning; drycleaning plants except rugs; carpet and upholster cleaning; industrial launderers; laundry and garment services.

A review of the DRYCLEANERS list, as provided by EDR, has revealed that there is 1 DRYCLEANERS site within approximately 0.25 miles of the target property.

<u>Equal/Higher Elevation</u>	<u>Address</u>	<u>Direction / Distance</u>	<u>Map ID</u>	<u>Page</u>
HOLLYWOOD FILM CO Database: DRYCLEAN SOUTH COAST, Date of Government Version: 03/19/2019	826 SEWARD ST	N 1/8 - 1/4 (0.156 mi.)	D20	45

HIST CORTESE: The sites for the list are designated by the State Water Resource Control Board [LUST], the Integrated Waste Board [SWF/LS], and the Department of Toxic Substances Control [CALSTATES]. This listing is no longer updated by the state agency.

A review of the HIST CORTESE list, as provided by EDR, and dated 04/01/2001 has revealed that there are 16 HIST CORTESE sites within approximately 0.5 miles of the target property.

<u>Equal/Higher Elevation</u>	<u>Address</u>	<u>Direction / Distance</u>	<u>Map ID</u>	<u>Page</u>
HOLLYWOOD MAINTENANC Reg Id: 900380407	6014 WARING AVE	ENE 1/8 - 1/4 (0.228 mi.)	F36	68
REN-MAR STUDIOS Reg Id: 900380334	761 CAHUENGA BLVD N	ENE 1/4 - 1/2 (0.256 mi.)	F44	96
CONSOLIDATED FILM IN Reg Id: 900380061	959 NORTH SEWARD STR	N 1/4 - 1/2 (0.307 mi.)	I57	143
HOLLYWOOD UNDERGROUN Reg Id: 900380243	6650 ROMAINE	NNW 1/4 - 1/2 (0.354 mi.)	L62	173
HOLLYWOOD ST MAINTEN Reg Id: 900380298	6640 ROMAINE ST	N 1/4 - 1/2 (0.360 mi.)	K64	178
V & R AUTO REPAIR Reg Id: 108 Reg Id: 900380325	859 HIGHLAND AVE N	NW 1/4 - 1/2 (0.367 mi.)	M65	185
AMERICAN LINEN Reg Id: 900380270	900 HIGHLAND AVE N	NW 1/4 - 1/2 (0.369 mi.)	N66	198
TEXACO Reg Id: 900380152	736 VINE	E 1/4 - 1/2 (0.385 mi.)	O69	210
DUNN HARRIS PAINTS Reg Id: 900380425	960 HIGHLAND	NW 1/4 - 1/2 (0.410 mi.)	N72	211
UNOCAL STATION/AL-SA Reg Id: 900380098	6678 SANTA MONICA BL	NNW 1/4 - 1/2 (0.471 mi.)	Q83	249
<u>Lower Elevation</u>	<u>Address</u>	<u>Direction / Distance</u>	<u>Map ID</u>	<u>Page</u>
TEXACO/HOLLYWOOD SMO	5900 MELROSE AVE	E 1/8 - 1/4 (0.238 mi.)	G41	81

EXECUTIVE SUMMARY

Reg Id: 900380307				
SERVICE STATION 1867	6537 MELROSE AVENUE	W 1/4 - 1/2 (0.260 mi.)	H45	99
Reg Id: 900380161				
SHELL OIL STATION	6536 MELROSE AVE	W 1/4 - 1/2 (0.262 mi.)	H47	105
SHELL (FORMER)	5870 MELROSE	E 1/4 - 1/2 (0.273 mi.)	G49	115
Reg Id: 900380316				
MOBIL #11-LD4	6601 MELROSE	W 1/4 - 1/2 (0.302 mi.)	H51	119
Reg Id: 900380261				
HOLLYWOOD AUTO SERVI	655 ROSSMORE AVE N	E 1/4 - 1/2 (0.359 mi.)	63	175
Reg Id: 900040334				

EDR HIGH RISK HISTORICAL RECORDS

EDR Exclusive Records

EDR MGP: The EDR Proprietary Manufactured Gas Plant Database includes records of coal gas plants (manufactured gas plants) compiled by EDR's researchers. Manufactured gas sites were used in the United States from the 1800's to 1950's to produce a gas that could be distributed and used as fuel. These plants used whale oil, rosin, coal, or a mixture of coal, oil, and water that also produced a significant amount of waste. Many of the byproducts of the gas production, such as coal tar (oily waste containing volatile and non-volatile chemicals), sludges, oils and other compounds are potentially hazardous to human health and the environment. The byproduct from this process was frequently disposed of directly at the plant site and can remain or spread slowly, serving as a continuous source of soil and groundwater contamination.

A review of the EDR MGP list, as provided by EDR, has revealed that there is 1 EDR MGP site within approximately 1 mile of the target property.

<u>Equal/Higher Elevation</u>	<u>Address</u>	<u>Direction / Distance</u>	<u>Map ID</u>	<u>Page</u>
LOS ANGELES GAS AND	N FORMOSE AVE BTWN R	WNW 1/2 - 1 (0.817 mi.)	94	298

EDR Hist Auto: EDR has searched selected national collections of business directories and has collected listings of potential gas station/filling station/service station sites that were available to EDR researchers. EDR's review was limited to those categories of sources that might, in EDR's opinion, include gas station/filling station/service station establishments. The categories reviewed included, but were not limited to gas, gas station, gasoline station, filling station, auto, automobile repair, auto service station, service station, etc. This database falls within a category of information EDR classifies as "High Risk Historical Records", or HRHR. EDR's HRHR effort presents unique and sometimes proprietary data about past sites and operations that typically create environmental concerns, but may not show up in current government records searches.

A review of the EDR Hist Auto list, as provided by EDR, has revealed that there are 2 EDR Hist Auto sites within approximately 0.125 miles of the target property.

<u>Lower Elevation</u>	<u>Address</u>	<u>Direction / Distance</u>	<u>Map ID</u>	<u>Page</u>
PLUNKETT Z D	6063 MELROSE AVE	ESE 0 - 1/8 (0.022 mi.)	A2	9
SHERWOOD G R	6069 MELROSE AVE	ESE 0 - 1/8 (0.036 mi.)	A5	12

EXECUTIVE SUMMARY

Due to poor or inadequate address information, the following sites were not mapped. Count: 1 records.

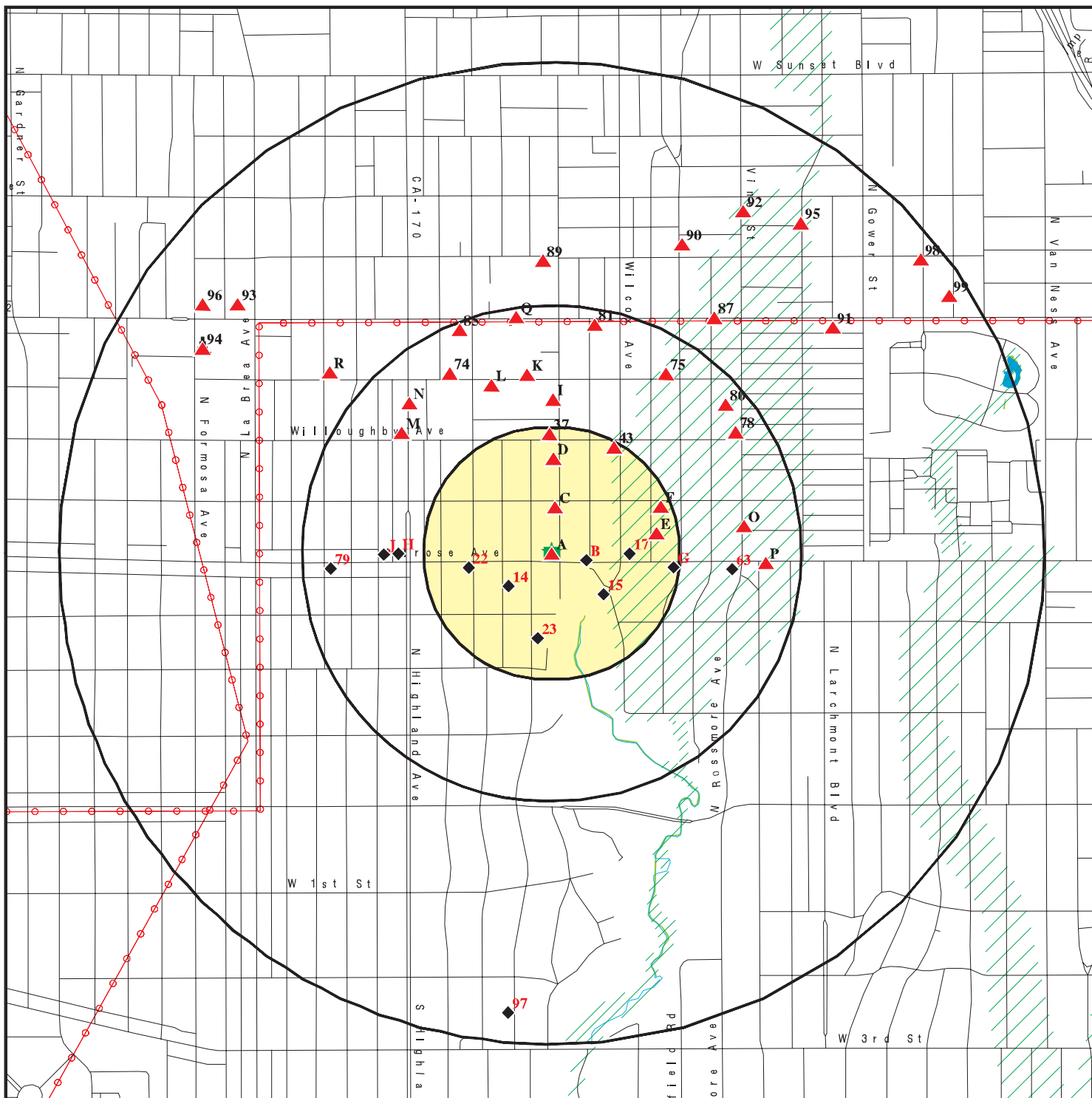
Site Name

SHELL SERVICE STATION 135560

Database(s)

RCRA-SQG, LUST, FINDS, ECHO

OVERVIEW MAP - 5811908.2S



Target Property

Sites at elevations higher than or equal to the target property

Sites at elevations lower than the target property

Manufactured Gas Plants

National Priority List Sites

Dept. Defense Sites

Indian Reservations BIA

Power transmission lines

Special Flood Hazard Area (1%)

0.2% Annual Chance Flood Hazard

National Wetland Inventory

State Wetlands

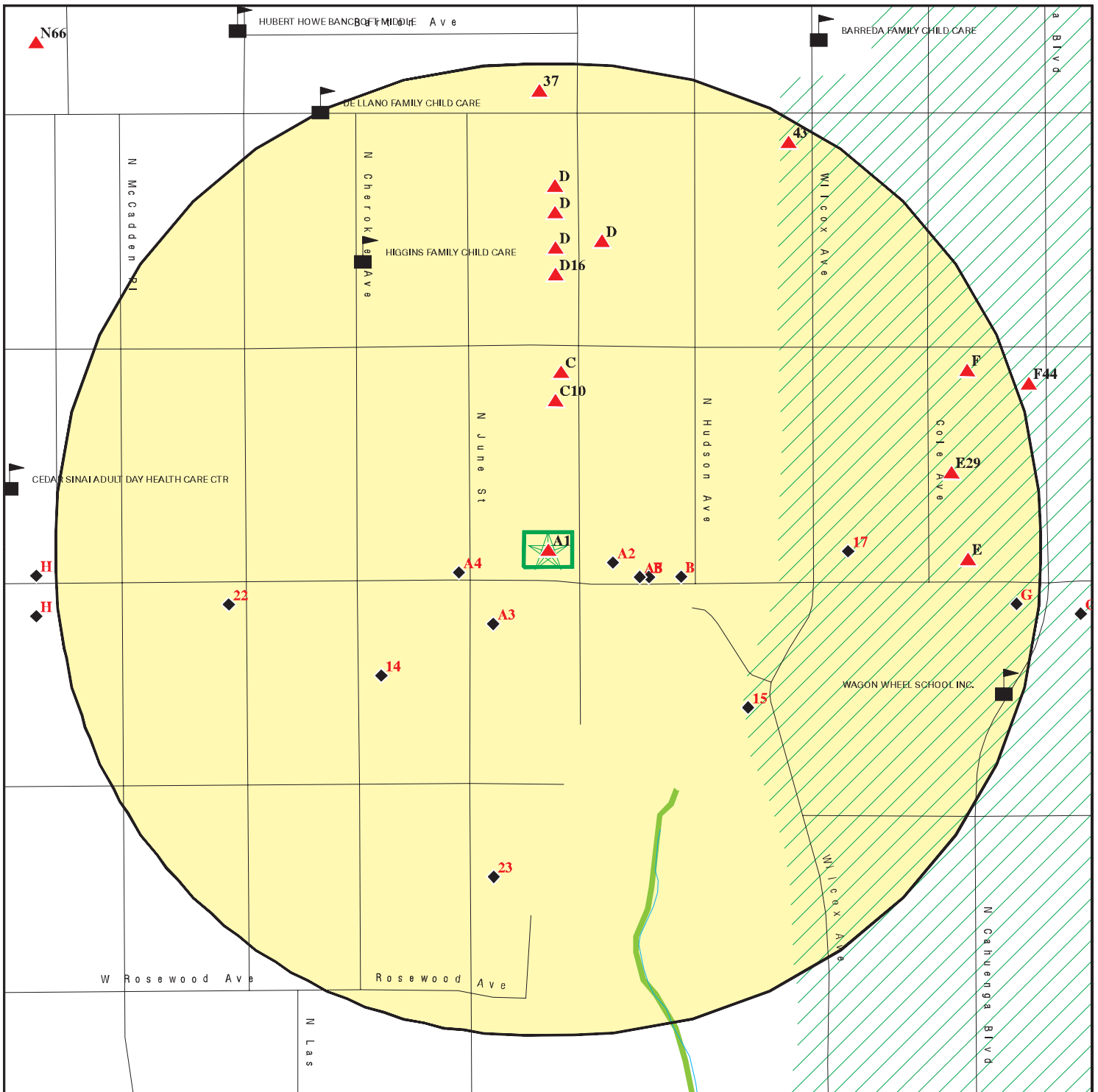
Areas of Concern














This report includes Interactive Map Layers to display and/or hide map information. The legend includes only those icons for the default map view.

SITE NAME: 6101 - 6111 Melrose Avenue
 ADDRESS: 6101 - 6111 Melrose Avenue
 Los Angeles CA 90038
 LAT/LONG: 34.083719 / 118.333433

CLIENT: C James and Associates Inc.
 CONTACT: Michael Anselmo
 INQUIRY #: 5811908.2s
 DATE: October 02, 2019 9:01 am

DETAIL MAP - 5811908.2S



-  Target Property
-  Sites at elevations higher than or equal to the target property
-  Sites at elevations lower than the target property
-  Manufactured Gas Plants
-  Sensitive Receptors
-  National Priority List Sites
-  Dept. Defense Sites
-  Indian Reservations BIA
-  Special Flood Hazard Area (1%)
-  0.2% Annual Chance Flood Hazard
-  National Wetland Inventory
-  State Wetlands
-  Areas of Concern

This report includes Interactive Map Layers to display and/or hide map information. The legend includes only those icons for the default map view.

SITE NAME: 6101 - 6111 Melrose Avenue ADDRESS: 6101 - 6111 Melrose Avenue Los Angeles CA 90038 LAT/LONG: 34.083719 / 118.333433	CLIENT: C James and Associates Inc. CONTACT: Michael Anselmo INQUIRY #: 5811908.2s DATE: October 02, 2019 9:02 am
--	--

MAP FINDINGS SUMMARY

Database	Search Distance (Miles)	Target Property	< 1/8	1/8 - 1/4	1/4 - 1/2	1/2 - 1	> 1	Total Plotted
STANDARD ENVIRONMENTAL RECORDS								
<i>Federal NPL site list</i>								
NPL	1.000		0	0	0	0	NR	0
Proposed NPL	1.000		0	0	0	0	NR	0
NPL LIENS	1.000		0	0	0	0	NR	0
<i>Federal Delisted NPL site list</i>								
Delisted NPL	1.000		0	0	0	0	NR	0
<i>Federal CERCLIS list</i>								
FEDERAL FACILITY	0.500		0	0	0	NR	NR	0
SEMS	0.500		0	0	0	NR	NR	0
<i>Federal CERCLIS NFRAP site list</i>								
SEMS-ARCHIVE	0.500		0	0	0	NR	NR	0
<i>Federal RCRA CORRACTS facilities list</i>								
CORRACTS	1.000		0	0	0	0	NR	0
<i>Federal RCRA non-CORRACTS TSD facilities list</i>								
RCRA-TSDF	0.500		0	0	0	NR	NR	0
<i>Federal RCRA generators list</i>								
RCRA-LQG	0.250		0	1	NR	NR	NR	1
RCRA-SQG	0.250		1	2	NR	NR	NR	3
RCRA-VSQG	0.250		0	0	NR	NR	NR	0
<i>Federal institutional controls / engineering controls registries</i>								
LUCIS	0.500		0	0	0	NR	NR	0
US ENG CONTROLS	0.500		0	0	0	NR	NR	0
US INST CONTROL	0.500		0	0	0	NR	NR	0
<i>Federal ERNS list</i>								
ERNS	0.001		0	NR	NR	NR	NR	0
<i>State- and tribal - equivalent NPL</i>								
RESPONSE	1.000		0	0	0	0	NR	0
<i>State- and tribal - equivalent CERCLIS</i>								
ENVIROSTOR	1.000		2	0	5	13	NR	20
<i>State and tribal landfill and/or solid waste disposal site lists</i>								
SWF/LF	0.500		0	0	1	NR	NR	1
<i>State and tribal leaking storage tank lists</i>								
LUST	0.500		0	2	28	NR	NR	30

MAP FINDINGS SUMMARY

Database	Search Distance (Miles)	Target Property	< 1/8	1/8 - 1/4	1/4 - 1/2	1/2 - 1	> 1	Total Plotted
INDIAN LUST	0.500		0	0	0	NR	NR	0
CPS-SLIC	0.500		0	3	6	NR	NR	9
State and tribal registered storage tank lists								
FEMA UST	0.250		0	0	NR	NR	NR	0
UST	0.250		1	4	NR	NR	NR	5
AST	0.250		0	0	NR	NR	NR	0
INDIAN UST	0.250		0	0	NR	NR	NR	0
State and tribal voluntary cleanup sites								
INDIAN VCP	0.500		0	0	0	NR	NR	0
VCP	0.500		1	0	2	NR	NR	3
State and tribal Brownfields sites								
BROWNFIELDS	0.500		0	0	0	NR	NR	0
ADDITIONAL ENVIRONMENTAL RECORDS								
Local Brownfield lists								
US BROWNFIELDS	0.500		0	0	0	NR	NR	0
Local Lists of Landfill / Solid Waste Disposal Sites								
WMUDS/SWAT	0.500		0	0	0	NR	NR	0
SWRCY	0.500		0	0	0	NR	NR	0
HAULERS	0.001		0	NR	NR	NR	NR	0
INDIAN ODI	0.500		0	0	0	NR	NR	0
DEBRIS REGION 9	0.500		0	0	0	NR	NR	0
ODI	0.500		0	0	0	NR	NR	0
IHS OPEN DUMPS	0.500		0	0	0	NR	NR	0
Local Lists of Hazardous waste / Contaminated Sites								
US HIST CDL	0.001		0	NR	NR	NR	NR	0
AOCONCERN	1.000		0	0	0	0	NR	0
HIST Cal-Sites	1.000		0	0	0	0	NR	0
SCH	0.250		0	0	NR	NR	NR	0
CDL	0.001		0	NR	NR	NR	NR	0
CERS HAZ WASTE	0.250		1	1	NR	NR	NR	2
Toxic Pits	1.000		0	0	0	0	NR	0
US CDL	0.001		0	NR	NR	NR	NR	0
PFAS	0.500		0	0	0	NR	NR	0
Local Lists of Registered Storage Tanks								
SWEEPS UST	0.250		0	1	NR	NR	NR	1
HIST UST	0.250		0	2	NR	NR	NR	2
CERS TANKS	0.250		0	0	NR	NR	NR	0
CA FID UST	0.250		0	2	NR	NR	NR	2
Local Land Records								
LIENS	0.001		0	NR	NR	NR	NR	0

MAP FINDINGS SUMMARY

Database	Search Distance (Miles)	Target Property	< 1/8	1/8 - 1/4	1/4 - 1/2	1/2 - 1	> 1	Total Plotted
LIENS 2	0.001		0	NR	NR	NR	NR	0
DEED	0.500		1	0	1	NR	NR	2
Records of Emergency Release Reports								
HMIRS	0.001		0	NR	NR	NR	NR	0
CHMIRS	0.001		0	NR	NR	NR	NR	0
LDS	0.001		0	NR	NR	NR	NR	0
MCS	0.001		0	NR	NR	NR	NR	0
SPILLS 90	0.001		0	NR	NR	NR	NR	0
Other Ascertainable Records								
RCRA NonGen / NLR	0.250		4	5	NR	NR	NR	9
FUDS	1.000		0	0	0	0	NR	0
DOD	1.000		0	0	0	0	NR	0
SCRD DRYCLEANERS	0.500		0	0	0	NR	NR	0
US FIN ASSUR	0.001		0	NR	NR	NR	NR	0
EPA WATCH LIST	0.001		0	NR	NR	NR	NR	0
2020 COR ACTION	0.250		0	0	NR	NR	NR	0
TSCA	0.001		0	NR	NR	NR	NR	0
TRIS	0.001		0	NR	NR	NR	NR	0
SSTS	0.001		0	NR	NR	NR	NR	0
ROD	1.000		0	0	0	0	NR	0
RMP	0.001		0	NR	NR	NR	NR	0
RAATS	0.001		0	NR	NR	NR	NR	0
PRP	0.001		0	NR	NR	NR	NR	0
PADS	0.001		0	NR	NR	NR	NR	0
ICIS	0.001		0	NR	NR	NR	NR	0
FTTS	0.001		0	NR	NR	NR	NR	0
MLTS	0.001		0	NR	NR	NR	NR	0
COAL ASH DOE	0.001		0	NR	NR	NR	NR	0
COAL ASH EPA	0.500		0	0	0	NR	NR	0
PCB TRANSFORMER	0.001		0	NR	NR	NR	NR	0
RADINFO	0.001		0	NR	NR	NR	NR	0
HIST FTTS	0.001		0	NR	NR	NR	NR	0
DOT OPS	0.001		0	NR	NR	NR	NR	0
CONSENT	1.000		0	0	0	0	NR	0
INDIAN RESERV	1.000		0	0	0	0	NR	0
FUSRAP	1.000		0	0	0	0	NR	0
UMTRA	0.500		0	0	0	NR	NR	0
LEAD SMELTERS	0.001		0	NR	NR	NR	NR	0
US AIRS	0.001		0	NR	NR	NR	NR	0
US MINES	0.250		0	0	NR	NR	NR	0
ABANDONED MINES	0.250		0	0	NR	NR	NR	0
FINDS	0.001		0	NR	NR	NR	NR	0
UXO	1.000		0	0	0	0	NR	0
DOCKET HWC	0.001		0	NR	NR	NR	NR	0
ECHO	0.001		0	NR	NR	NR	NR	0
FUELS PROGRAM	0.250		0	0	NR	NR	NR	0
CA BOND EXP. PLAN	1.000		0	0	0	0	NR	0
Cortese	0.500		0	0	3	NR	NR	3
CUPA Listings	0.250		0	0	NR	NR	NR	0

MAP FINDINGS SUMMARY

<u>Database</u>	<u>Search Distance (Miles)</u>	<u>Target Property</u>	<u>< 1/8</u>	<u>1/8 - 1/4</u>	<u>1/4 - 1/2</u>	<u>1/2 - 1</u>	<u>> 1</u>	<u>Total Plotted</u>
-----------------	--	----------------------------	-----------------	------------------	------------------	----------------	---------------	--------------------------

NOTES:

TP = Target Property

NR = Not Requested at this Search Distance

Sites may be listed in more than one database

MAP FINDINGS

Map ID
Direction
Distance
Elevation

Site

Database(s)

EDR ID Number
EPA ID Number

A1 **BARDWIL SAID** **EDR Hist Cleaner** **1009190037**
Target **6103 MELROSE AVE**
Property **LOS ANGELES, CA** **N/A**

Site 1 of 5 in cluster A

Actual:
275 ft.

EDR Hist Cleaner

Year: Name:
1933 BARDWIL SAID

Type:
CLOTHES PRESSERS AND CLEANERS

A2 **PLUNKETT Z D** **EDR Hist Auto** **1009078367**
ESE **6063 MELROSE AVE**
< 1/8 **LOS ANGELES, CA**
0.022 mi.
114 ft. **Site 2 of 5 in cluster A**

Relative:
Lower

EDR Hist Auto

Actual:
274 ft.

Year: Name:
1929 PLUNKETT Z D

Type:
AUTOMOBILE REPAIRING AND SERVICE STATIONS

A3 **BLAKE SWEENEY** **RCRA NonGen / NLR** **1024749902**
SW **640 N. JUNE ST**
< 1/8 **LOS ANGELES, CA 90004** **CAC002969690**
0.035 mi.
183 ft. **Site 3 of 5 in cluster A**

Relative:
Lower

RCRA NonGen / NLR:

Date form received by agency: 07/06/2018

Actual:
274 ft.

Facility name: BLAKE SWEENEY
Facility address: 640 N. JUNE ST
 LOS ANGELES, CA 90004

EPA ID: CAC002969690
Contact: BLAKE SWEENEY
Contact address: 640 N. JUNE ST
 LOS ANGELES, CA 90004

Contact country: Not reported
Contact telephone: 310-254-0625
Contact email: JANICE@ABSOLUTEABATEMENTINC.COM
EPA Region: 09

Classification: Non-Generator
Description: Handler: Non-Generators do not presently generate hazardous waste

Owner/Operator Summary:

Owner/operator name: BLAKE SWEENEY
Owner/operator address: 640 N. JUNE ST
 LOS ANGELES, CA 90004

Owner/operator country: Not reported
Owner/operator telephone: 310-254-0625
Owner/operator email: Not reported
Owner/operator fax: Not reported
Owner/operator extension: Not reported

Legal status: Other
Owner/Operator Type: Owner
Owner/Op start date: Not reported
Owner/Op end date: Not reported

Map ID
Direction
Distance
Elevation

MAP FINDINGS

Site

Database(s)

EDR ID Number
EPA ID Number

BLAKE SWEENEY (Continued)

1024749902

Owner/operator name: BLAKE SWEENEY
Owner/operator address: 640 N. JUNE ST
LOS ANGELES, CA 90004

Owner/operator country: Not reported
Owner/operator telephone: 310-254-0625
Owner/operator email: Not reported
Owner/operator fax: Not reported
Owner/operator extension: Not reported
Legal status: Other
Owner/Operator Type: Operator
Owner/Op start date: Not reported
Owner/Op end date: Not reported

Handler Activities Summary:

U.S. importer of hazardous waste: No
Mixed waste (haz. and radioactive): No
Recycler of hazardous waste: No
Transporter of hazardous waste: No
Treater, storer or disposer of HW: No
Underground injection activity: No
On-site burner exemption: No
Furnace exemption: No
Used oil fuel burner: No
Used oil processor: No
User oil refiner: No
Used oil fuel marketer to burner: No
Used oil Specification marketer: No
Used oil transfer facility: No
Used oil transporter: No

Violation Status: No violations found

A4
WSW
< 1/8
0.035 mi.
184 ft.

LA JOHN L FREMONT LIBRARY
6121 MELROSE AVE
LOS ANGELES, CA 90038

Site 4 of 5 in cluster A

RCRA-SQG **1000265607**
FINDS **CAD981986656**
ECHO
HAZNET

Relative:
Lower

RCRA-SQG:

Date form received by agency: 03/24/1987

Actual:
273 ft.

Facility name: LA JOHN L FREMONT LIBRARY
Facility address: 6121 MELROSE AVE
LOS ANGELES, CA 90038

EPA ID: CAD981986656
Mailing address: 200 N MAIN RM EIGHTH HUNDREDCH
LOS ANGELES, CA 90012

Contact: ENVIRONMENTAL MANAGER
Contact address: 6121 MELROSE AVE
LOS ANGELES, CA 90038

Contact country: US
Contact telephone: 213-485-7527
Contact email: Not reported

EPA Region: 09
Classification: Small Small Quantity Generator
Description: Handler: generates more than 100 and less than 1000 kg of hazardous waste during any calendar month and accumulates less than 6000 kg of hazardous waste at any time; or generates 100 kg or less of hazardous waste during any calendar month, and accumulates more than 1000 kg of

Map ID
Direction
Distance
Elevation

MAP FINDINGS

Site

Database(s)

EDR ID Number
EPA ID Number

LA JOHN L FREMONT LIBRARY (Continued)

1000265607

hazardous waste at any time

Owner/Operator Summary:

Owner/operator name: NOT REQUIRED
Owner/operator address: NOT REQUIRED
NOT REQUIRED, ME 99999
Owner/operator country: Not reported
Owner/operator telephone: 415-555-1212
Owner/operator email: Not reported
Owner/operator fax: Not reported
Owner/operator extension: Not reported
Legal status: Municipal
Owner/Operator Type: Operator
Owner/Op start date: Not reported
Owner/Op end date: Not reported

Owner/operator name: CITY OF LOS ANGELES
Owner/operator address: NOT REQUIRED
NOT REQUIRED, ME 99999
Owner/operator country: Not reported
Owner/operator telephone: 415-555-1212
Owner/operator email: Not reported
Owner/operator fax: Not reported
Owner/operator extension: Not reported
Legal status: Municipal
Owner/Operator Type: Owner
Owner/Op start date: Not reported
Owner/Op end date: Not reported

Handler Activities Summary:

U.S. importer of hazardous waste: No
Mixed waste (haz. and radioactive): No
Recycler of hazardous waste: No
Transporter of hazardous waste: No
Treater, storer or disposer of HW: No
Underground injection activity: No
On-site burner exemption: No
Furnace exemption: No
Used oil fuel burner: No
Used oil processor: No
User oil refiner: No
Used oil fuel marketer to burner: No
Used oil Specification marketer: No
Used oil transfer facility: No
Used oil transporter: No

Violation Status: No violations found

FINDS:

Registry ID: 110002765954

Environmental Interest/Information System

RCRAInfo is a national information system that supports the Resource Conservation and Recovery Act (RCRA) program through the tracking of events and activities related to facilities that generate, transport, and treat, store, or dispose of hazardous waste. RCRAInfo allows RCRA

Map ID
 Direction
 Distance
 Elevation

MAP FINDINGS

Site

Database(s)

EDR ID Number
 EPA ID Number

LA JOHN L FREMONT LIBRARY (Continued)

1000265607

program staff to track the notification, permit, compliance, and corrective action activities required under RCRA.

[Click this hyperlink](#) while viewing on your computer to access additional FINDS: detail in the EDR Site Report.

ECHO:

Envid: 1000265607
 Registry ID: 110002765954
 DFR URL: <http://echo.epa.gov/detailed-facility-report?fid=110002765954>

HAZNET:

Name: LA JOHN L FREMONT LIBRARY
 Address: 6121 MELROSE AVE
 City,State,Zip: LOS ANGELES, CA 900380000
 Year: 1994
 GEPAID: CAD981986656
 Contact: --
 Telephone: --
 Mailing Name: Not reported
 Mailing Address: 200 N MAIN ST STE 800
 Mailing City,St,Zip: LOS ANGELES, CA 900120000
 Gen County: Los Angeles
 TSD EPA ID: CAD009007626
 TSD County: Los Angeles
 Tons: 8.0066
 CA Waste Code: 151-Asbestos containing waste
 Method: D80-Disposal, Land Fill
 Facility County: Los Angeles

A5
ESE
 < 1/8
 0.036 mi.
 192 ft.

SHERWOOD G R
6069 MELROSE AVE
LOS ANGELES, CA
 Site 5 of 5 in cluster A

EDR Hist Auto **1009076565**
N/A

Relative:
Lower

EDR Hist Auto

Actual:
 274 ft.

Year: Name:
 1929 CHADWICK W M
 1933 SHERWOOD G R
 1937 KOUNTZ E A

Type:
 GASOLINE AND OIL SERVICE STATION
 GASOLINE AND OIL SERVICE STATIONS
 GASOLINE AND OIL SERVICE STATIONS

B6
ESE
 < 1/8
 0.041 mi.
 218 ft.

ALL BRAKE & LUBE
6065 W MELROSE AVE
LOS ANGELES, CA 90038
 Site 1 of 4 in cluster B

UST **U004307261**
N/A

Relative:
Lower

LOS ANGELES UST:

Actual:
 274 ft.

Name: ALL BRAKE & LUBE
 Address: 6065 W MELROSE AVE
 City,State,Zip: LOS ANGELES, CA 90038
 Facility ID: FA0030750

Map ID
Direction
Distance
Elevation

MAP FINDINGS

Site

Database(s)

EDR ID Number
EPA ID Number

ALL BRAKE & LUBE (Continued)

U004307261

Last Run Date: 06/03/2019
Status: INACTIVE

**B7
ESE
< 1/8
0.041 mi.
218 ft.**

**BRAKE MASTERS
6065 W MELROSE AVE
LOS ANGELES, CA 90038**

**CERS HAZ WASTE
HAZMAT
CERS**

**S123500812
N/A**

Site 2 of 4 in cluster B

**Relative:
Lower**

CERS HAZ WASTE:
Name: BRAKE MASTERS
Address: 6065 W MELROSE AVE
City,State,Zip: LOS ANGELES, CA 90038
Site ID: 13333
CERS ID: 10254442
CERS Description: Hazardous Waste Generator

**Actual:
274 ft.**

LOS ANGELES HM:

Name: ALL BRAKE & LUBE
Address: 6065 W MELROSE AVE
City,State,Zip: LOS ANGELES, CA 90038
Facility ID: FA0030750
Last Run Date: 06/01/2019
Status: ACTIVE

CERS:

Name: BRAKE MASTERS
Address: 6065 W MELROSE AVE
City,State,Zip: LOS ANGELES, CA 90038
Site ID: 13333
CERS ID: 10254442
CERS Description: Chemical Storage Facilities

Violations:

Site ID: 13333
Site Name: BRAKE MASTERS
Violation Date: 07-29-2016
Citation: HSC 6.95 25508(a)(1) - California Health and Safety Code, Chapter 6.95, Section(s) 25508(a)(1)
Violation Description: Failure to complete and electronically submit a business plan when storing/handling a hazardous material at or above reportable quantities.
Violation Notes: Not reported
Violation Division: Los Angeles City Fire Department
Violation Program: HMRRP
Violation Source: CERS

Site ID: 13333
Site Name: BRAKE MASTERS
Violation Date: 07-29-2016
Citation: HSC 6.95 25505.1 - California Health and Safety Code, Chapter 6.95, Section(s) 25505.1
Violation Description: Failure to provide a copy of the business plan to the owner or the owner's agent within five working days after receiving a request for a copy from the owner or the owner's agent.
Violation Notes: Not reported
Violation Division: Los Angeles City Fire Department

Map ID
Direction
Distance
Elevation

MAP FINDINGS

Site

Database(s)

EDR ID Number
EPA ID Number

BRAKE MASTERS (Continued)

S123500812

Violation Program: HMRRP
Violation Source: CERS

Site ID: 13333
Site Name: BRAKE MASTERS
Violation Date: 07-29-2016
Citation: HSC 6.95 25507 - California Health and Safety Code, Chapter 6.95, Section(s) 25507
Violation Description: Failure to adequately establish and implement a business plan when storing/handling a hazardous material at or above reportable quantities.
Violation Notes: Not reported
Violation Division: Los Angeles City Fire Department
Violation Program: HMRRP
Violation Source: CERS

Site ID: 13333
Site Name: BRAKE MASTERS
Violation Date: 07-29-2016
Citation: HSC 6.95 25508(a)(1) - California Health and Safety Code, Chapter 6.95, Section(s) 25508(a)(1)
Violation Description: Failure to establish and electronically submit an adequate training program in safety procedures in the event of a release or threatened release of a hazardous material.
Violation Notes: Not reported
Violation Division: Los Angeles City Fire Department
Violation Program: HMRRP
Violation Source: CERS

Site ID: 13333
Site Name: BRAKE MASTERS
Violation Date: 07-29-2016
Citation: HSC 6.95 25505.1 - California Health and Safety Code, Chapter 6.95, Section(s) 25505.1
Violation Description: Failure to notify property owner in writing that the business is subject to the business plan program and has complied with its provisions.
Violation Notes: Not reported
Violation Division: Los Angeles City Fire Department
Violation Program: HMRRP
Violation Source: CERS

Site ID: 13333
Site Name: BRAKE MASTERS
Violation Date: 07-29-2016
Citation: HSC 6.95 25508(a)(1) - California Health and Safety Code, Chapter 6.95, Section(s) 25508(a)(1)
Violation Description: Failure to establish and electronically submit an adequate emergency response plan and procedures for a release or threatened release of a hazardous material.
Violation Notes: Not reported
Violation Division: Los Angeles City Fire Department
Violation Program: HMRRP
Violation Source: CERS

Site ID: 13333
Site Name: BRAKE MASTERS

Map ID
Direction
Distance
Elevation

MAP FINDINGS

Site

Database(s)

EDR ID Number
EPA ID Number

BRAKE MASTERS (Continued)

S123500812

Violation Date: 07-29-2016
Citation: 19 CCR 6.95 25508(a)(1) - California Code of Regulations, Title 19, Chapter 6.95, Section(s) 25508(a)(1)
Violation Description: Failure to complete and electronically submit the Business Activities Page and/or Business Owner Operator Identification Page.
Violation Notes: Not reported
Violation Division: Los Angeles City Fire Department
Violation Program: HMRRP
Violation Source: CERS

Site ID: 13333
Site Name: BRAKE MASTERS
Violation Date: 07-29-2016
Citation: HSC 6.95 25508(a)(1) - California Health and Safety Code, Chapter 6.95, Section(s) 25508(a)(1)
Violation Description: Failure to complete and electronically submit hazardous material inventory information for all reportable hazardous materials on site at or above reportable quantities.
Violation Notes: Not reported
Violation Division: Los Angeles City Fire Department
Violation Program: HMRRP
Violation Source: CERS

Site ID: 13333
Site Name: BRAKE MASTERS
Violation Date: 07-29-2016
Citation: HSC 6.95 25508.2 - California Health and Safety Code, Chapter 6.95, Section(s) 25508.2
Violation Description: Failure to annually review and electronically certify that the business plan is complete and accurate on or before the annual due date.
Violation Notes: Not reported
Violation Division: Los Angeles City Fire Department
Violation Program: HMRRP
Violation Source: CERS

Site ID: 13333
Site Name: BRAKE MASTERS
Violation Date: 07-29-2016
Citation: HSC 6.95 25508(a)(1) - California Health and Safety Code, Chapter 6.95, Section(s) 25508(a)(1)
Violation Description: Failure to complete and electronically submit a site map with all required content.
Violation Notes: Not reported
Violation Division: Los Angeles City Fire Department
Violation Program: HMRRP
Violation Source: CERS

Site ID: 13333
Site Name: BRAKE MASTERS
Violation Date: 07-29-2016
Citation: HSC 6.95 25505(a)(4) - California Health and Safety Code, Chapter 6.95, Section(s) 25505(a)(4)
Violation Description: Failure to provide initial and annual training to all employees in safety procedures in the event of a release or threatened release of a hazardous material or failure to document and maintain training records for a minimum of three years.

Map ID
Direction
Distance
Elevation

MAP FINDINGS

Site

Database(s)

EDR ID Number
EPA ID Number

BRAKE MASTERS (Continued)

S123500812

Violation Notes: Not reported
Violation Division: Los Angeles City Fire Department
Violation Program: HMRRP
Violation Source: CERS

Site ID: 13333
Site Name: BRAKE MASTERS
Violation Date: 07-29-2016
Citation: HSC 6.95 25508.1(a)-(f) - California Health and Safety Code, Chapter 6.95, Section(s) 25508.1(a)-(f)
Violation Description: Failure to electronically update business plan within 30 days of any one of the following events: A 100 percent or more increase in the quantity of a previously disclosed material. Any handling of a previously undisclosed hazardous materials at or above reportable quantities. A change of business address, business ownership, or business name. A substantial change in the handler's operations that requires modification to any portion of the business plan.

Violation Notes: Not reported
Violation Division: Los Angeles City Fire Department
Violation Program: HMRRP
Violation Source: CERS

Evaluation:
Eval General Type: Compliance Evaluation Inspection
Eval Date: 06-04-2019
Violations Found: No
Eval Type: Routine done by local agency
Eval Notes: FOR DOCUMENTATION ONLY. UNABLE TO LOCATE 6065 MELROSE. ADDRESSES GO FROM 6063 TO THE NEIGHBORING BUSINESS OF 6101. NO 6065. REFERRAL SENT TO DMU TO INACTIVATE.
Eval Division: Los Angeles City Fire Department
Eval Program: HMRRP
Eval Source: CERS

Eval General Type: Compliance Evaluation Inspection
Eval Date: 07-29-2016
Violations Found: Yes
Eval Type: Routine done by local agency
Eval Notes: On site for routine hazardous materials and business emergency plan inspection. Consent to enter and inspect was given by TOM PIA - OWNER. CONTACT INFORMATION: WWW.ALLBRAKEANDLUBE.COM Observed the facility and inspected hazardous materials storage. Annual employee safety training records were not maintained. Facility has also not electronically disclosed the onsite hazardous materials inventory or submitted a business emergency plan in California Environmental Reporting System (CERS). Please go to <https://cersbusiness2.calepa.ca.gov> to complete a chemical inventory disclosure and business emergency plan. The facility is responsible for identifying all hazardous materials, to include hazardous wastes, which are above disclosure thresholds. If there is a change in the type or amount of chemicals that are maintained on site, please submit revised documents (electronically) within 30 days of the change.
Eval Division: Los Angeles City Fire Department
Eval Program: HMRRP
Eval Source: CERS

Eval General Type: Compliance Evaluation Inspection

Map ID
Direction
Distance
Elevation

MAP FINDINGS

Site

Database(s)

EDR ID Number
EPA ID Number

BRAKE MASTERS (Continued)

S123500812

Eval Date: 08-27-2015
Violations Found: No
Eval Type: Routine done by local agency
Eval Notes: TOM PINA
Eval Division: Los Angeles County Fire Department
Eval Program: HW
Eval Source: CERS

Eval General Type: Compliance Evaluation Inspection
Eval Date: 08-30-2018
Violations Found: No
Eval Type: Routine done by local agency
Eval Notes: Out of business. Observed Healthy Spot (pet store and grooming) on site. According to employee the store opened 12/2017. Permit will be inactivated.
Eval Division: Los Angeles County Fire Department
Eval Program: HW
Eval Source: CERS

Affiliation:

Affiliation Type Desc: CUPA District
Entity Name: Los Angeles City Fire Department
Entity Title: Not reported
Affiliation Address: 200 North Main Street, Room 1780
Affiliation City: Los Angeles
Affiliation State: CA
Affiliation Country: Not reported
Affiliation Zip: 90012
Affiliation Phone: (213) 978-3680

Affiliation Type Desc: Facility Mailing Address
Entity Name: Mailing Address
Entity Title: Not reported
Affiliation Address: 6065 MELROSE AV
Affiliation City: LOS ANGELES
Affiliation State: CA
Affiliation Country: Not reported
Affiliation Zip: 90038
Affiliation Phone: Not reported

Affiliation Type Desc: Parent Corporation
Entity Name: Brake Masters
Entity Title: Not reported
Affiliation Address: Not reported
Affiliation City: Not reported
Affiliation State: Not reported
Affiliation Country: Not reported
Affiliation Zip: Not reported
Affiliation Phone: Not reported

MAP FINDINGS

Map ID			EDR ID Number
Direction			EPA ID Number
Distance			
Elevation	Site	Database(s)	

B8 ESE < 1/8 0.058 mi. 308 ft.	NIGHTENGALE PRODUCTIONS 6055 W MELROSE AVE LOS ANGELES, CA 90038 Site 3 of 4 in cluster B	HAZMAT	S123543872 N/A
Relative: Lower	LOS ANGELES HM: Name:	NIGHTENGALE PRODUCTIONS 6055 W MELROSE AVE LOS ANGELES, CA 90038 FA0007670 06/01/2019 INACTIVE	
Actual: 274 ft.	Address: City,State,Zip: Facility ID: Last Run Date: Status:		

B9 East < 1/8 0.062 mi. 326 ft.	ZONE V 6053 W MELROSE AVE LOS ANGELES, CA 90038 Site 4 of 4 in cluster B	HAZMAT	S123549960 N/A
Relative: Lower	LOS ANGELES HM: Name:	ZONE V 6053 W MELROSE AVE LOS ANGELES, CA 90038 FA0028553 06/01/2019 INACTIVE	
Actual: 274 ft.	Address: City,State,Zip: Facility ID: Last Run Date: Status:		

C10 North < 1/8 0.070 mi. 372 ft.	ASHFIELD FILM LAB 747 N SEWARD ST LOS ANGELES, CA 90038 Site 1 of 4 in cluster C	HAZMAT	S123549650 N/A
Relative: Higher	LOS ANGELES HM: Name:	ASHFIELD FILM LAB 747 N SEWARD ST LOS ANGELES, CA 90038 FA0026500 06/01/2019 INACTIVE	
Actual: 278 ft.	Address: City,State,Zip: Facility ID: Last Run Date: Status:		

C11 North < 1/8 0.085 mi. 447 ft.	VEILING PLATING 755 SEWARD STREET/ASSOCIATES LOS ANGELES, CA 90038 Site 2 of 4 in cluster C	ENVIROSTOR VCP DEED	S108407637 N/A
Relative: Higher	ENVIROSTOR: Name:	VEILING PLATING 755 SEWARD STREET/ASSOCIATES LOS ANGELES, CA 90038 60000524 Certified O&M - Land Use Restrictions Only 02/15/2011 301288 Voluntary Cleanup	
Actual: 279 ft.	Address: City,State,Zip: Facility ID: Status: Status Date: Site Code: Site Type:		

Map ID
Direction
Distance
Elevation

MAP FINDINGS

Site

Database(s)

EDR ID Number
EPA ID Number

VEILING PLATING (Continued)

S108407637

Site Type Detailed: Voluntary Cleanup
Acres: 0.3
NPL: NO
Regulatory Agencies: SMBRP
Lead Agency: SMBRP
Program Manager: Jess Villamayor
Supervisor: Philip Chandler
Division Branch: Cleanup Chatsworth
Assembly: 50
Senate: 26
Special Program: CLRRRA Liability Immunity (AB 389)
Restricted Use: YES
Site Mgmt Req: NONE SPECIFIED
Funding: Responsible Party
Latitude: 34.08508
Longitude: -118.3334
APN: 5533037001
Past Use: METAL PLATING - CHROME, METAL PLATING - OTHER, METAL PLATING - CHROME, METAL PLATING - OTHER
Potential COC: Trichloroethylene (TCE Cadmium and compounds Chromium VI Asbestos Containing Materials (ACM Total Chromium (1:6 ratio Cr VI:Cr III Lead Tetrachloroethylene (PCE Trichloroethylene (TCE Vinyl chloride Barium and compounds Cadmium and compounds Chloroform Cobalt Copper and compounds Nickel Vanadium and compounds Zinc
Confirmed COC: Tetrachloroethylene (PCE Trichloroethylene (TCE Barium and compounds Cadmium and compounds Chloroform Cobalt Copper and compounds Nickel Total Chromium (1:6 ratio Cr VI:Cr III Lead Vanadium and compounds Zinc Cadmium and compounds Chromium VI Trichloroethylene (TCE
Potential Description: CSS, IA, SOIL, SV, CSS, IA, OTH, SOIL, SV
Alias Name: 5533037001
Alias Type: APN
Alias Name: 110033613187
Alias Type: EPA (FRS #)
Alias Name: 301288
Alias Type: Project Code (Site Code)
Alias Name: 60000524
Alias Type: Envirostor ID Number
Completed Info:
Completed Area Name: PROJECT WIDE
Completed Sub Area Name: Not reported
Completed Document Type: California Land Reuse and Revitalization Agreement
Completed Date: 01/02/2007
Comments: Not reported
Completed Area Name: PROJECT WIDE
Completed Sub Area Name: Not reported
Completed Document Type: CEQA - Notice of Exemption
Completed Date: 06/03/2010
Comments: Not reported
Completed Area Name: PROJECT WIDE
Completed Sub Area Name: Not reported
Completed Document Type: Cost Recovery Closeout Memo
Completed Date: 01/20/2011
Comments: Letter sent to accounting.
Completed Area Name: PROJECT WIDE

Map ID
Direction
Distance
Elevation

MAP FINDINGS

Site

Database(s)

EDR ID Number
EPA ID Number

VEILING PLATING (Continued)

S108407637

Completed Sub Area Name: Not reported
Completed Document Type: Land Use Restriction
Completed Date: 10/28/2010
Comments: LUC Recorded

Completed Area Name: PROJECT WIDE
Completed Sub Area Name: Not reported
Completed Document Type: Certification
Completed Date: 01/12/2011
Comments: Letter sent to RP

Completed Area Name: PROJECT WIDE
Completed Sub Area Name: Not reported
Completed Document Type: Phase 1
Completed Date: 03/12/2007
Comments: Mailed out comments with cover letter on SCR to RP.

Completed Area Name: PROJECT WIDE
Completed Sub Area Name: Not reported
Completed Document Type: Community Profile
Completed Date: 07/27/2007
Comments: Community Profile is completed.

Completed Area Name: PROJECT WIDE
Completed Sub Area Name: Not reported
Completed Document Type: Preliminary Endangerment Assessment Workplan
Completed Date: 07/13/2007
Comments: Workplan acceptable, fieldwork to begin 7/18/2007.

Completed Area Name: PROJECT WIDE
Completed Sub Area Name: Not reported
Completed Document Type: Fieldwork
Completed Date: 07/19/2007
Comments: Soil gas and metals sampling completed.

Completed Area Name: PROJECT WIDE
Completed Sub Area Name: Not reported
Completed Document Type: Site Characterization Report
Completed Date: 11/29/2007
Comments: Final report submitted, further characterization required.

Completed Area Name: PROJECT WIDE
Completed Sub Area Name: Not reported
Completed Document Type: Site Characterization Workplan
Completed Date: 09/10/2008
Comments: Approved with comments.

Completed Area Name: PROJECT WIDE
Completed Sub Area Name: Not reported
Completed Document Type: Fieldwork
Completed Date: 11/12/2008
Comments: Two groundwater wells installed and sampled, and a two port soil vapor probe.

Completed Area Name: PROJECT WIDE
Completed Sub Area Name: Not reported
Completed Document Type: Supplemental Site Investigation Report

Map ID
Direction
Distance
Elevation

MAP FINDINGS

Site

Database(s)

EDR ID Number
EPA ID Number

VEILING PLATING (Continued)

S108407637

Completed Date: 10/14/2009
Comments: Extent is not fully defined, but risk evaluation and removal action workplan can be started.

Completed Area Name: PROJECT WIDE
Completed Sub Area Name: Not reported
Completed Document Type: AB 389 Response Plan
Completed Date: 06/03/2010
Comments: Response Plan approved.

Completed Area Name: PROJECT WIDE
Completed Sub Area Name: Not reported
Completed Document Type: Technical Report
Completed Date: 02/26/2010
Comments: TCE Model accepted.

Completed Area Name: PROJECT WIDE
Completed Sub Area Name: Not reported
Completed Document Type: Technical Report
Completed Date: 12/15/2009
Comments: DTSC modeled residual Chromium VI and has determined a cleanup number of 120 ppm Total Chromium in soil.

Completed Area Name: PROJECT WIDE
Completed Sub Area Name: Not reported
Completed Document Type: Fieldwork
Completed Date: 06/19/2010
Comments: Field activities completed.

Completed Area Name: PROJECT WIDE
Completed Sub Area Name: Not reported
Completed Document Type: Removal Action Completion Report
Completed Date: 10/28/2010
Comments: Not reported

Completed Area Name: PROJECT WIDE
Completed Sub Area Name: Not reported
Completed Document Type: Well Decommissioning Workplan
Completed Date: 07/29/2010
Comments: Not reported

Completed Area Name: PROJECT WIDE
Completed Sub Area Name: Not reported
Completed Document Type: Well Decommissioning Report
Completed Date: 12/01/2010
Comments: Approved

Completed Area Name: PROJECT WIDE
Completed Sub Area Name: Not reported
Completed Document Type: Well Decommissioning Workplan
Completed Date: 11/02/2010
Comments: Approved

Completed Area Name: PROJECT WIDE
Completed Sub Area Name: Not reported
Completed Document Type: Soils Management Plan
Completed Date: 05/02/2011

Map ID
Direction
Distance
Elevation

MAP FINDINGS

Site

Database(s)

EDR ID Number
EPA ID Number

VEILING PLATING (Continued)

S108407637

Comments: Approved

Completed Area Name: PROJECT WIDE
Completed Sub Area Name: Not reported
Completed Document Type: Land Use Restriction Monitoring Report
Completed Date: 10/25/2016
Comments: DTSC's Approval Letter - LUC Inspection Report.

Completed Area Name: PROJECT WIDE
Completed Sub Area Name: Not reported
Completed Document Type: Site Characterization Report
Completed Date: 05/05/2004
Comments: Not reported

Completed Area Name: PROJECT WIDE
Completed Sub Area Name: Not reported
Completed Document Type: Site Characterization Report
Completed Date: 05/03/2006
Comments: Site Characterization Report dated May 2006

Completed Area Name: PROJECT WIDE
Completed Sub Area Name: Not reported
Completed Document Type: Removal Action Completion Report
Completed Date: 06/26/2015
Comments: Soil Excavation Report dated June 26, 2015.

Completed Area Name: PROJECT WIDE
Completed Sub Area Name: Not reported
Completed Document Type: Soils Management Plan
Completed Date: 05/11/2017
Comments: Former Veiling Plating SMP Approval Letter 51117

Completed Area Name: PROJECT WIDE
Completed Sub Area Name: Not reported
Completed Document Type: Fieldwork
Completed Date: 11/27/2017
Comments: Implementation of SMP Completed for former Veiling Plating Site

Completed Area Name: PROJECT WIDE
Completed Sub Area Name: Not reported
Completed Document Type: Soils Management Plan
Completed Date: 08/22/2017
Comments: Updated Soils Management Plan for Former Veiling Plating Site

Completed Area Name: PROJECT WIDE
Completed Sub Area Name: Not reported
Completed Document Type: Voluntary Cleanup Agreement
Completed Date: 05/09/2017
Comments: Final Signed VCA - Former Veiling Plating Site

Future Area Name: Not reported
Future Sub Area Name: Not reported
Future Document Type: Not reported
Future Due Date: Not reported
Schedule Area Name: Not reported
Schedule Sub Area Name: Not reported
Schedule Document Type: Not reported

Map ID
Direction
Distance
Elevation

MAP FINDINGS

Site

Database(s)

EDR ID Number
EPA ID Number

VEILING PLATING (Continued)

S108407637

Schedule Due Date: Not reported
Schedule Revised Date: Not reported

VCP:

Name: VEILING PLATING
Address: 755 SEWARD STREET/ASSOCIATES
City,State,Zip: LOS ANGELES, CA 90038
Facility ID: 60000524
Site Type: Voluntary Cleanup
Site Type Detail: Voluntary Cleanup
Site Mgmt. Req.: NONE SPECIFIED
Acres: 0.3
National Priorities List: NO
Cleanup Oversight Agencies: SMBRP
Lead Agency: SMBRP
Lead Agency Description: DTSC - Site Cleanup Program
Project Manager: Jess Villamayor
Supervisor: Philip Chandler
Division Branch: Cleanup Chatsworth
Site Code: 301288
Assembly: 50
Senate: 26
Special Programs Code: CLRRRA Liability Immunity (AB 389)
Status: Certified O&M - Land Use Restrictions Only
Status Date: 02/15/2011
Restricted Use: YES
Funding: Responsible Party
Lat/Long: 34.08508 / -118.3334
APN: 5533037001
Past Use: METAL PLATING - CHROME, METAL PLATING - OTHER, METAL PLATING - CHROME, METAL PLATING - OTHER
Potential COC: 30027, 30108, 30153, 40001, 30005, 30013, 30022, 30027, 30028, 30067, 30108, 30136, 30154, 30156, 30407, 30587, 30594
Confirmed COC: 30022,30027,30067,30108,30136,30154,30156,30407,30005,30013,30587, 30594,, ,30108,30153,30027
Potential Description: CSS, IA, SOIL, SV, CSS, IA, OTH, SOIL, SV
Alias Name: 5533037001
Alias Type: APN
Alias Name: 110033613187
Alias Type: EPA (FRS #)
Alias Name: 301288
Alias Type: Project Code (Site Code)
Alias Name: 60000524
Alias Type: Envirostor ID Number

Completed Info:

Completed Area Name: PROJECT WIDE
Completed Sub Area Name: Not reported
Completed Document Type: California Land Reuse and Revitalization Agreement
Completed Date: 01/02/2007
Comments: Not reported

Completed Area Name: PROJECT WIDE
Completed Sub Area Name: Not reported
Completed Document Type: CEQA - Notice of Exemption
Completed Date: 06/03/2010
Comments: Not reported

Map ID
Direction
Distance
Elevation

MAP FINDINGS

Site

Database(s)

EDR ID Number
EPA ID Number

VEILING PLATING (Continued)

S108407637

Completed Area Name: PROJECT WIDE
Completed Sub Area Name: Not reported
Completed Document Type: Cost Recovery Closeout Memo
Completed Date: 01/20/2011
Comments: Letter sent to accounting.

Completed Area Name: PROJECT WIDE
Completed Sub Area Name: Not reported
Completed Document Type: Land Use Restriction
Completed Date: 10/28/2010
Comments: LUC Recorded

Completed Area Name: PROJECT WIDE
Completed Sub Area Name: Not reported
Completed Document Type: Certification
Completed Date: 01/12/2011
Comments: Letter sent to RP

Completed Area Name: PROJECT WIDE
Completed Sub Area Name: Not reported
Completed Document Type: Phase 1
Completed Date: 03/12/2007
Comments: Mailed out comments with cover letter on SCR to RP.

Completed Area Name: PROJECT WIDE
Completed Sub Area Name: Not reported
Completed Document Type: Community Profile
Completed Date: 07/27/2007
Comments: Community Profile is completed.

Completed Area Name: PROJECT WIDE
Completed Sub Area Name: Not reported
Completed Document Type: Preliminary Endangerment Assessment Workplan
Completed Date: 07/13/2007
Comments: Workplan acceptable, fieldwork to begin 7/18/2007.

Completed Area Name: PROJECT WIDE
Completed Sub Area Name: Not reported
Completed Document Type: Fieldwork
Completed Date: 07/19/2007
Comments: Soil gas and metals sampling completed.

Completed Area Name: PROJECT WIDE
Completed Sub Area Name: Not reported
Completed Document Type: Site Characterization Report
Completed Date: 11/29/2007
Comments: Final report submitted, further characterization required.

Completed Area Name: PROJECT WIDE
Completed Sub Area Name: Not reported
Completed Document Type: Site Characterization Workplan
Completed Date: 09/10/2008
Comments: Approved with comments.

Completed Area Name: PROJECT WIDE
Completed Sub Area Name: Not reported
Completed Document Type: Fieldwork

Map ID
Direction
Distance
Elevation

MAP FINDINGS

Site

Database(s)

EDR ID Number
EPA ID Number

VEILING PLATING (Continued)

S108407637

Completed Date: 11/12/2008
Comments: Two groundwater wells installed and sampled, and a two port soil vapor probe.

Completed Area Name: PROJECT WIDE
Completed Sub Area Name: Not reported
Completed Document Type: Supplemental Site Investigation Report
Completed Date: 10/14/2009
Comments: Extent is not fully defined, but risk evaluation and removal action workplan can be started.

Completed Area Name: PROJECT WIDE
Completed Sub Area Name: Not reported
Completed Document Type: AB 389 Response Plan
Completed Date: 06/03/2010
Comments: Response Plan approved.

Completed Area Name: PROJECT WIDE
Completed Sub Area Name: Not reported
Completed Document Type: Technical Report
Completed Date: 02/26/2010
Comments: TCE Model accepted.

Completed Area Name: PROJECT WIDE
Completed Sub Area Name: Not reported
Completed Document Type: Technical Report
Completed Date: 12/15/2009
Comments: DTSC modeled residual Chromium VI and has determined a cleanup number of 120 ppm Total Chromium in soil.

Completed Area Name: PROJECT WIDE
Completed Sub Area Name: Not reported
Completed Document Type: Fieldwork
Completed Date: 06/19/2010
Comments: Field activities completed.

Completed Area Name: PROJECT WIDE
Completed Sub Area Name: Not reported
Completed Document Type: Removal Action Completion Report
Completed Date: 10/28/2010
Comments: Not reported

Completed Area Name: PROJECT WIDE
Completed Sub Area Name: Not reported
Completed Document Type: Well Decommissioning Workplan
Completed Date: 07/29/2010
Comments: Not reported

Completed Area Name: PROJECT WIDE
Completed Sub Area Name: Not reported
Completed Document Type: Well Decommissioning Report
Completed Date: 12/01/2010
Comments: Approved

Completed Area Name: PROJECT WIDE
Completed Sub Area Name: Not reported
Completed Document Type: Well Decommissioning Workplan

Map ID
Direction
Distance
Elevation

MAP FINDINGS

Site

Database(s)

EDR ID Number
EPA ID Number

VEILING PLATING (Continued)

S108407637

Completed Date: 11/02/2010
Comments: Approved

Completed Area Name: PROJECT WIDE
Completed Sub Area Name: Not reported
Completed Document Type: Soils Management Plan
Completed Date: 05/02/2011
Comments: Approved

Completed Area Name: PROJECT WIDE
Completed Sub Area Name: Not reported
Completed Document Type: Land Use Restriction Monitoring Report
Completed Date: 10/25/2016
Comments: DTSC's Approval Letter - LUC Inspection Report.

Completed Area Name: PROJECT WIDE
Completed Sub Area Name: Not reported
Completed Document Type: Site Characterization Report
Completed Date: 05/05/2004
Comments: Not reported

Completed Area Name: PROJECT WIDE
Completed Sub Area Name: Not reported
Completed Document Type: Site Characterization Report
Completed Date: 05/03/2006
Comments: Site Characterization Report dated May 2006

Completed Area Name: PROJECT WIDE
Completed Sub Area Name: Not reported
Completed Document Type: Removal Action Completion Report
Completed Date: 06/26/2015
Comments: Soil Excavation Report dated June 26, 2015.

Completed Area Name: PROJECT WIDE
Completed Sub Area Name: Not reported
Completed Document Type: Soils Management Plan
Completed Date: 05/11/2017
Comments: Former Veiling Plating SMP Approval Letter 51117

Completed Area Name: PROJECT WIDE
Completed Sub Area Name: Not reported
Completed Document Type: Fieldwork
Completed Date: 11/27/2017
Comments: Implementation of SMP Completed for former Veiling Plating Site

Completed Area Name: PROJECT WIDE
Completed Sub Area Name: Not reported
Completed Document Type: Soils Management Plan
Completed Date: 08/22/2017
Comments: Updated Soils Management Plan for Former Veiling Plating Site

Completed Area Name: PROJECT WIDE
Completed Sub Area Name: Not reported
Completed Document Type: Voluntary Cleanup Agreement
Completed Date: 05/09/2017
Comments: Final Signed VCA - Former Veiling Plating Site

Map ID
Direction
Distance
Elevation

MAP FINDINGS

Site

Database(s)

EDR ID Number
EPA ID Number

VEILING PLATING (Continued)

S108407637

Future Area Name: Not reported
Future Sub Area Name: Not reported
Future Document Type: Not reported
Future Due Date: Not reported
Schedule Area Name: Not reported
Schedule Sub Area Name: Not reported
Schedule Document Type: Not reported
Schedule Due Date: Not reported
Schedule Revised Date: Not reported

DEED:

Name: VEILING PLATING
Address: 755 SEWARD STREET/ASSOCIATES
City,State,Zip: LOS ANGELES, CA 90038
Envirostor ID: 60000524
Area: PROJECT WIDE
Sub Area: Not reported
Site Type: VOLUNTARY CLEANUP
Status: CERTIFIED O&M - LAND USE RESTRICTIONS ONLY
Agency: Not reported
Covenant Uploaded: Not reported
Deed Date(s): 10/28/2010
File Name: Envirostor Land Use Restrictions

C12
North
< 1/8
0.086 mi.
452 ft.

VEILING PLATING
763 SEWARD ST
LOS ANGELES, CA 90038

RCRA NonGen / NLR **1000257026**
EMI **CAD043100544**
HAZMAT

Site 3 of 4 in cluster C

Relative:
Higher
Actual:
279 ft.

RCRA NonGen / NLR:
Date form received by agency: 12/21/2011
Facility name: VEILING PLATING
Facility address: 763 SEWARD ST
LOS ANGELES, CA 90038
EPA ID: CAD043100544
Mailing address: 783 ENFIELD ST
BOCA RATON, FL 33487
Contact: GARY TOLL
Contact address: 783 ENFIELD ST
BOCA RATON, FL 33487
Contact country: US
Contact telephone: 561-245-7672
Contact email: TOLLSTORY@AOL.COM
EPA Region: 09
Classification: Non-Generator
Description: Handler: Non-Generators do not presently generate hazardous waste

Owner/Operator Summary:

Owner/operator name: 755 SEWARD ST ASSOCIATES LLC
Owner/operator address: 783 ENFIELD ST
BOCA RATON, FL 33487
Owner/operator country: US
Owner/operator telephone: 561-245-7672
Owner/operator email: Not reported
Owner/operator fax: Not reported
Owner/operator extension: Not reported

Map ID
Direction
Distance
Elevation

MAP FINDINGS

Site

Database(s)

EDR ID Number
EPA ID Number

VEILING PLATING (Continued)

1000257026

Legal status: Private
Owner/Operator Type: Operator
Owner/Op start date: 11/01/2006
Owner/Op end date: Not reported

Owner/operator name: 755 SEWARD ST ASSOCIATES LLC
Owner/operator address: 783 ENFIELD ST
BOCA RATON, FL 33487

Owner/operator country: US
Owner/operator telephone: 561-245-7672
Owner/operator email: Not reported
Owner/operator fax: Not reported
Owner/operator extension: Not reported

Legal status: Private
Owner/Operator Type: Owner
Owner/Op start date: 11/01/2006
Owner/Op end date: Not reported

Handler Activities Summary:

U.S. importer of hazardous waste: No
Mixed waste (haz. and radioactive): No
Recycler of hazardous waste: No
Transporter of hazardous waste: No
Treater, storer or disposer of HW: No
Underground injection activity: No
On-site burner exemption: No
Furnace exemption: No
Used oil fuel burner: No
Used oil processor: No
User oil refiner: No
Used oil fuel marketer to burner: No
Used oil Specification marketer: No
Used oil transfer facility: No
Used oil transporter: No

Historical Generators:

Date form received by agency: 07/01/2010
Site name: 763 SEWARD ST SITE
Classification: Large Quantity Generator

Date form received by agency: 09/01/1996
Site name: VELING PLATING CO
Classification: Small Quantity Generator

Date form received by agency: 08/18/1980
Site name: VELING PLATING CO
Classification: Large Quantity Generator

Hazardous Waste Summary:

. Waste code: 611
. Waste name: Contaminated soil from site clean-ups

. Waste code: D007
. Waste name: CHROMIUM

Map ID
 Direction
 Distance
 Elevation

MAP FINDINGS

Site

Database(s)

EDR ID Number
 EPA ID Number

VEILING PLATING (Continued)

1000257026

Violation Status: No violations found

EMI:

Name: VELING PLATING CO INC
 Address: 763 N SEWARD ST
 City,State,Zip: LOS ANGELES, CA 900380000
 Year: 1987
 County Code: 19
 Air Basin: SC
 Facility ID: 5629
 Air District Name: SC
 SIC Code: 3471
 Air District Name: SOUTH COAST AQMD
 Community Health Air Pollution Info System: Not reported
 Consolidated Emission Reporting Rule: Not reported
 Total Organic Hydrocarbon Gases Tons/Yr: 1
 Reactive Organic Gases Tons/Yr: 1
 Carbon Monoxide Emissions Tons/Yr: 0
 NOX - Oxides of Nitrogen Tons/Yr: 0
 SOX - Oxides of Sulphur Tons/Yr: 0
 Particulate Matter Tons/Yr: 0
 Part. Matter 10 Micrometers and Smllr Tons/Yr:0

LOS ANGELES HM:

Name: VELING PLATING CO INC
 Address: 763 N SEWARD ST
 City,State,Zip: LOS ANGELES, CA 90038
 Facility ID: FA0001817
 Last Run Date: 06/01/2019
 Status: INACTIVE

C13
North
< 1/8
0.086 mi.
452 ft.

VELING PLATING COMPANY
763 N SEWARD
HOLLYWOOD, CA 90038

ENVIROSTOR **S106842093**
EMI **N/A**

Site 4 of 4 in cluster C

Relative:
Higher

ENVIROSTOR:

Actual:
279 ft.

Name: VELING PLATING CO., INC.
 Address: 763 N. SEWARD STREET
 City,State,Zip: HOLLYWOOD, CA 90038
 Facility ID: 71002389
 Status: Refer: Other Agency
 Status Date: Not reported
 Site Code: Not reported
 Site Type: Tiered Permit
 Site Type Detailed: Tiered Permit
 Acres: Not reported
 NPL: NO
 Regulatory Agencies: NONE SPECIFIED
 Lead Agency: NONE SPECIFIED
 Program Manager: Not reported
 Supervisor: Not reported
 Division Branch: Cleanup Chatsworth
 Assembly: 50
 Senate: 26
 Special Program: Not reported
 Restricted Use: NO

Map ID
Direction
Distance
Elevation

MAP FINDINGS

Site

Database(s)

EDR ID Number
EPA ID Number

VELING PLATING COMPANY (Continued)

S106842093

Site Mgmt Req: NONE SPECIFIED
Funding: Not reported
Latitude: 34.08511
Longitude: -118.3331
APN: NONE SPECIFIED
Past Use: NONE SPECIFIED
Potential COC: NONE SPECIFIED
Confirmed COC: NONE SPECIFIED
Potential Description: NONE SPECIFIED
Alias Name: CAD043100544
Alias Type: EPA Identification Number
Alias Name: 110002645102
Alias Type: EPA (FRS #)
Alias Name: 71002389
Alias Type: Envirostor ID Number

Completed Info:

Completed Area Name: Not reported
Completed Sub Area Name: Not reported
Completed Document Type: Not reported
Completed Date: Not reported
Comments: Not reported

Future Area Name: Not reported
Future Sub Area Name: Not reported
Future Document Type: Not reported
Future Due Date: Not reported
Schedule Area Name: Not reported
Schedule Sub Area Name: Not reported
Schedule Document Type: Not reported
Schedule Due Date: Not reported
Schedule Revised Date: Not reported

EMI:

Name: VELING PLATING COMPANY
Address: 763 N SEWARD
City,State,Zip: HOLLYWOOD, CA 90038
Year: 1990
County Code: 19
Air Basin: SC
Facility ID: 5629
Air District Name: SC
SIC Code: 3471
Air District Name: SOUTH COAST AQMD
Community Health Air Pollution Info System: Not reported
Consolidated Emission Reporting Rule: Not reported
Total Organic Hydrocarbon Gases Tons/Yr: 1
Reactive Organic Gases Tons/Yr: 1
Carbon Monoxide Emissions Tons/Yr: 0
NOX - Oxides of Nitrogen Tons/Yr: 0
SOX - Oxides of Sulphur Tons/Yr: 0
Particulate Matter Tons/Yr: 1
Part. Matter 10 Micrometers and Smllr Tons/Yr:0

Map ID
Direction
Distance
Elevation

MAP FINDINGS

Site

Database(s)

EDR ID Number
EPA ID Number

14
SW
< 1/8
0.096 mi.
506 ft.

PAUL KOEGAL
626 N CHEROKEE AVE
LOS ANGELES, CA 90004

RCRA NonGen / NLR **1024764629**
CAC002984497

Relative:
Lower

RCRA NonGen / NLR:

Actual:
273 ft.

Date form received by agency: 10/11/2018
Facility name: PAUL KOEGAL
Facility address: 626 N CHEROKEE AVE
LOS ANGELES, CA 90004
EPA ID: CAC002984497
Contact: PAUL KOEGAL
Contact address: 626 N CHEROKEE AVE
LOS ANGELES, CA 90004
Contact country: Not reported
Contact telephone: 213-453-7997
Contact email: MANIFEST.SIRRIIS@GMAIL.COM
EPA Region: 09
Classification: Non-Generator
Description: Handler: Non-Generators do not presently generate hazardous waste

Owner/Operator Summary:

Owner/operator name: PAUL KOEGAL
Owner/operator address: 626 N CHEROKEE AVE
LOS ANGELES, CA 90004
Owner/operator country: Not reported
Owner/operator telephone: 213-453-7997
Owner/operator email: Not reported
Owner/operator fax: Not reported
Owner/operator extension: Not reported
Legal status: Other
Owner/Operator Type: Operator
Owner/Op start date: Not reported
Owner/Op end date: Not reported

Owner/operator name: PAUL KOEGAL
Owner/operator address: 626 N CHEROKEE AVE
LOS ANGELES, CA 90004
Owner/operator country: Not reported
Owner/operator telephone: 213-453-7997
Owner/operator email: Not reported
Owner/operator fax: Not reported
Owner/operator extension: Not reported
Legal status: Other
Owner/Operator Type: Owner
Owner/Op start date: Not reported
Owner/Op end date: Not reported

Handler Activities Summary:

U.S. importer of hazardous waste: No
Mixed waste (haz. and radioactive): No
Recycler of hazardous waste: No
Transporter of hazardous waste: No
Treater, storer or disposer of HW: No
Underground injection activity: No
On-site burner exemption: No
Furnace exemption: No

Map ID
Direction
Distance
Elevation

MAP FINDINGS

Site

Database(s)

EDR ID Number
EPA ID Number

PAUL KOEGAL (Continued)

1024764629

Used oil fuel burner: No
Used oil processor: No
User oil refiner: No
Used oil fuel marketer to burner: No
Used oil Specification marketer: No
Used oil transfer facility: No
Used oil transporter: No

Violation Status: No violations found

**15
SE
< 1/8
0.120 mi.
635 ft.**

**PETRASEK, ADRIANA
637 WILCOX AVENUE
LOS ANGELES, CA 90004**

RCRA NonGen / NLR

**1024764216
CAC002984083**

**Relative:
Lower**

RCRA NonGen / NLR:

Date form received by agency: 10/09/2018

**Actual:
270 ft.**

Facility name: PETRASEK, ADRIANA
Facility address: 637 WILCOX AVENUE
LOS ANGELES, CA 90004

EPA ID: CAC002984083
Contact: PETRASEK, ADRIANA
Contact address: 637 WILCOX AVENUE
LOS ANGELES, CA 90004

Contact country: Not reported
Contact telephone: 213-550-6160
Contact email: ANDREW@PWSEI.COM

EPA Region: 09

Classification: Non-Generator

Description: Handler: Non-Generators do not presently generate hazardous waste

Owner/Operator Summary:

Owner/operator name: PETRASEK, ADRIANA
Owner/operator address: 637 WILCOX AVENUE
LOS ANGELES, CA 90004

Owner/operator country: Not reported
Owner/operator telephone: 213-550-6160
Owner/operator email: Not reported
Owner/operator fax: Not reported
Owner/operator extension: Not reported

Legal status: Other
Owner/Operator Type: Operator
Owner/Op start date: Not reported
Owner/Op end date: Not reported

Owner/operator name: PETRASEK, ADRIANA
Owner/operator address: 637 WILCOX AVENUE
LOS ANGELES, CA 90004

Owner/operator country: Not reported
Owner/operator telephone: 213-550-6160
Owner/operator email: Not reported
Owner/operator fax: Not reported
Owner/operator extension: Not reported

Legal status: Other
Owner/Operator Type: Owner
Owner/Op start date: Not reported
Owner/Op end date: Not reported

Map ID
 Direction
 Distance
 Elevation

MAP FINDINGS

Site

Database(s)

EDR ID Number
 EPA ID Number

PETRASEK, ADRIANA (Continued)

1024764216

Handler Activities Summary:

U.S. importer of hazardous waste: No
 Mixed waste (haz. and radioactive): No
 Recycler of hazardous waste: No
 Transporter of hazardous waste: No
 Treater, storer or disposer of HW: No
 Underground injection activity: No
 On-site burner exemption: No
 Furnace exemption: No
 Used oil fuel burner: No
 Used oil processor: No
 User oil refiner: No
 Used oil fuel marketer to burner: No
 Used oil Specification marketer: No
 Used oil transfer facility: No
 Used oil transporter: No

Violation Status: No violations found

D16
North
1/8-1/4
0.138 mi.
727 ft.

817 N SEWARD ST
LOS ANGELES, CA
Site 1 of 10 in cluster D

UST U004304644
N/A

Relative:
Higher
Actual:
281 ft.

LOS ANGELES UST:
 Name: Not reported
 Address: 817 N SEWARD ST
 City,State,Zip: LOS ANGELES, CA
 Facility ID: Not reported
 Last Run Date: 01/01/1900
 Status: HISTORICAL

17
East
1/8-1/4
0.147 mi.
777 ft.

VINE AMERICAN PARTY STORE
5969 W MELROSE AVE
LOS ANGELES, CA 90038

HAZMAT S123503626
CERS N/A

Relative:
Lower
Actual:
272 ft.

LOS ANGELES HM:
 Name: VINE AMERICAN PARTY STORE
 Address: 5969 W MELROSE AVE
 City,State,Zip: LOS ANGELES, CA 90038
 Facility ID: FA0007668
 Last Run Date: 06/01/2019
 Status: ACTIVE

CERS:

Name: VINE AMERICAN PARTY STORE
 Address: 5969 W MELROSE AVE
 City,State,Zip: LOS ANGELES, CA 90038
 Site ID: 169221
 CERS ID: 10243339
 CERS Description: Chemical Storage Facilities

Violations:

Site ID: 169221

Map ID
Direction
Distance
Elevation

MAP FINDINGS

Site

Database(s)

EDR ID Number
EPA ID Number

VINE AMERICAN PARTY STORE (Continued)

S123503626

Site Name: VINE AMERICAN PARTY STORE
Violation Date: 03-15-2019
Citation: HSC 6.95 25508(a)(1) - California Health and Safety Code, Chapter 6.95, Section(s) 25508(a)(1)
Violation Description: Failure to establish and electronically submit an adequate emergency response plan and procedures for a release or threatened release of a hazardous material.
Violation Notes: Complete, implement and submit an Emergency Response/Contingency Plan and Employee Training Plan in CERS with all the required information. The CONSOLIDATED EMERGENCY RESPONSE / CONTINGENCY PLAN form can be used for both Emergency Response/Contingency Plan section as well as the Employee Training Plan section. You can download the most current CONTINGENCY PLAN form as well as CONTINGENCY PLAN INSTRUCTIONS in the Hazardous Materials Business Plan Section (HMBP) using the following link <https://www.lafd.org/fire-prevention/cupa/documents-forms>
Violation Division: Los Angeles City Fire Department
Violation Program: HMRRP
Violation Source: CERS

Site ID: 169221
Site Name: VINE AMERICAN PARTY STORE
Violation Date: 03-15-2019
Citation: HSC 6.95 25507 - California Health and Safety Code, Chapter 6.95, Section(s) 25507
Violation Description: Failure to adequately establish and implement a business plan when storing/handling a hazardous material at or above reportable quantities.
Violation Notes: Not reported
Violation Division: Los Angeles City Fire Department
Violation Program: HMRRP
Violation Source: CERS

Site ID: 169221
Site Name: VINE AMERICAN PARTY STORE
Violation Date: 04-15-2019
Citation: HSC 6.95 25505(a)(4) - California Health and Safety Code, Chapter 6.95, Section(s) 25505(a)(4)
Violation Description: Failure to provide initial and annual training to all employees in safety procedures in the event of a release or threatened release of a hazardous material or failure to document and maintain training records for a minimum of three years.
Violation Notes: Not reported
Violation Division: Los Angeles City Fire Department
Violation Program: HMRRP
Violation Source: CERS

Site ID: 169221
Site Name: VINE AMERICAN PARTY STORE
Violation Date: 03-15-2019
Citation: HSC 6.95 25508(a)(1) - California Health and Safety Code, Chapter 6.95, Section(s) 25508(a)(1)
Violation Description: Failure to complete and electronically submit hazardous material inventory information for all reportable hazardous materials on site at or above reportable quantities.
Violation Notes: Submit a Hazardous Materials Inventory into CERS. Included in this inventory should be all hazardous materials stored in a capacity greater than 55 gallons of liquid, 200 cubic feet of compressed gas or

Map ID
Direction
Distance
Elevation

MAP FINDINGS

Site

Database(s)

EDR ID Number
EPA ID Number

VINE AMERICAN PARTY STORE (Continued)

S123503626

500 pounds in weight of a solid. The following reportable hazardous materials were noted onsite during the inspection; Helium and nitrogen noted at time of inspection.

Violation Division: Los Angeles City Fire Department
Violation Program: HMRRP
Violation Source: CERS

Site ID: 169221
Site Name: VINE AMERICAN PARTY STORE
Violation Date: 04-26-2016
Citation: HSC 6.95 25508.2 - California Health and Safety Code, Chapter 6.95, Section(s) 25508.2

Violation Description: Failure to annually review and electronically certify that the business plan is complete, accurate, and up-to-date.

Violation Notes: Returned to compliance on 03/15/2019.

Violation Division: Los Angeles City Fire Department
Violation Program: HMRRP
Violation Source: CERS

Site ID: 169221
Site Name: VINE AMERICAN PARTY STORE
Violation Date: 04-26-2016
Citation: HSC 6.95 25505.1 - California Health and Safety Code, Chapter 6.95, Section(s) 25505.1

Violation Description: Failure to notify property owner in writing that the business is subject to the business plan program and has complied with its provisions.

Violation Notes: Returned to compliance on 03/15/2019.

Violation Division: Los Angeles City Fire Department
Violation Program: HMRRP
Violation Source: CERS

Site ID: 169221
Site Name: VINE AMERICAN PARTY STORE
Violation Date: 03-15-2019
Citation: HSC 6.95 25505(a)(4) - California Health and Safety Code, Chapter 6.95, Section(s) 25505(a)(4)

Violation Description: Failure to provide initial and annual training to all employees in safety procedures in the event of a release or threatened release of a hazardous material or failure to document and maintain training records for a minimum of three years.

Violation Notes: Not reported

Violation Division: Los Angeles City Fire Department
Violation Program: HMRRP
Violation Source: CERS

Site ID: 169221
Site Name: VINE AMERICAN PARTY STORE
Violation Date: 04-26-2016
Citation: HSC 6.95 25508(a)(1) - California Health and Safety Code, Chapter 6.95, Section(s) 25508(a)(1)

Violation Description: Failure to complete and electronically submit a site map with all required content.

Violation Notes: Returned to compliance on 03/15/2019.

Violation Division: Los Angeles City Fire Department
Violation Program: HMRRP
Violation Source: CERS

Map ID
Direction
Distance
Elevation

MAP FINDINGS

Site

Database(s)

EDR ID Number
EPA ID Number

VINE AMERICAN PARTY STORE (Continued)

S123503626

Site ID: 169221
Site Name: VINE AMERICAN PARTY STORE
Violation Date: 03-15-2019
Citation: HSC 6.95 25508(a)(1) - California Health and Safety Code, Chapter 6.95, Section(s) 25508(a)(1)
Violation Description: Failure to establish and electronically submit an adequate training program in safety procedures in the event of a release or threatened release of a hazardous material.
Violation Notes: Maintain onsite or have digital access to 3 years of Hazardous Materials Employee Training records. Employees are required to be trained annually and within 30 days of being hired.
Violation Division: Los Angeles City Fire Department
Violation Program: HMRRP
Violation Source: CERS

Site ID: 169221
Site Name: VINE AMERICAN PARTY STORE
Violation Date: 04-26-2016
Citation: HSC 6.95 25508(a)(1) - California Health and Safety Code, Chapter 6.95, Section(s) 25508(a)(1)
Violation Description: Failure to establish and electronically submit an adequate emergency response plan and procedures for a release or threatened release of a hazardous material.
Violation Notes: Returned to compliance on 03/15/2019.
Violation Division: Los Angeles City Fire Department
Violation Program: HMRRP
Violation Source: CERS

Site ID: 169221
Site Name: VINE AMERICAN PARTY STORE
Violation Date: 04-26-2016
Citation: HSC 6.95 25507 - California Health and Safety Code, Chapter 6.95, Section(s) 25507
Violation Description: Failure to adequately establish and implement a business plan when storing/handling a hazardous material at or above reportable quantities.
Violation Notes: Returned to compliance on 03/15/2019.
Violation Division: Los Angeles City Fire Department
Violation Program: HMRRP
Violation Source: CERS

Site ID: 169221
Site Name: VINE AMERICAN PARTY STORE
Violation Date: 03-15-2019
Citation: HSC 6.95 25508.2 - California Health and Safety Code, Chapter 6.95, Section(s) 25508.2
Violation Description: Failure to annually review and electronically certify that the business plan is complete and accurate on or before the annual due date.
Violation Notes: Not reported
Violation Division: Los Angeles City Fire Department
Violation Program: HMRRP
Violation Source: CERS

Site ID: 169221
Site Name: VINE AMERICAN PARTY STORE
Violation Date: 03-15-2019

Map ID
Direction
Distance
Elevation

MAP FINDINGS

Site

Database(s)

EDR ID Number
EPA ID Number

VINE AMERICAN PARTY STORE (Continued)

S123503626

Citation: HSC 6.95 25508(a)(1) - California Health and Safety Code, Chapter 6.95, Section(s) 25508(a)(1)
Violation Description: Failure to complete and electronically submit a site map with all required content.
Violation Notes: Create and submit a Site Map in CERS with all the required elements. You can download detailed SITE MAP INSTRUCTIONS in the Hazardous Materials Business Plan (HMBP) Section using the following link <https://www.lafd.org/fire-prevention/cupa/documents-forms>
Violation Division: Los Angeles City Fire Department
Violation Program: HMRRP
Violation Source: CERS

Site ID: 169221
Site Name: VINE AMERICAN PARTY STORE
Violation Date: 04-15-2019
Citation: HSC 6.95 25508.2 - California Health and Safety Code, Chapter 6.95, Section(s) 25508.2
Violation Description: Failure to annually review and electronically certify that the business plan is complete and accurate on or before the annual due date.
Violation Notes: Not reported
Violation Division: Los Angeles City Fire Department
Violation Program: HMRRP
Violation Source: CERS

Site ID: 169221
Site Name: VINE AMERICAN PARTY STORE
Violation Date: 04-26-2016
Citation: HSC 6.95 25505.1 - California Health and Safety Code, Chapter 6.95, Section(s) 25505.1
Violation Description: Failure to provide a copy of the business plan to the owner or the owner's agent within five working days after receiving a request for a copy from the owner or the owner's agent.
Violation Notes: Returned to compliance on 03/15/2019.
Violation Division: Los Angeles City Fire Department
Violation Program: HMRRP
Violation Source: CERS

Site ID: 169221
Site Name: VINE AMERICAN PARTY STORE
Violation Date: 04-26-2016
Citation: HSC 6.95 25508.1(a)-(e) - California Health and Safety Code, Chapter 6.95, Section(s) 25508.1(a)-(e)
Violation Description: Failure to electronically update business plan within 30 days of any one of the following events: A 100 percent or more increase in the quantity of a previously disclosed material. Any handling of a previously undisclosed hazardous materials at or above reportable quantities. A change of business address, business ownership, or business name.
Violation Notes: Returned to compliance on 03/15/2019.
Violation Division: Los Angeles City Fire Department
Violation Program: HMRRP
Violation Source: CERS

Site ID: 169221
Site Name: VINE AMERICAN PARTY STORE
Violation Date: 04-15-2019

Map ID
Direction
Distance
Elevation

MAP FINDINGS

Site

Database(s)

EDR ID Number
EPA ID Number

VINE AMERICAN PARTY STORE (Continued)

S123503626

Citation: HSC 6.95 25508(a)(1) - California Health and Safety Code, Chapter 6.95, Section(s) 25508(a)(1)
Violation Description: Failure to establish and electronically submit an adequate emergency response plan and procedures for a release or threatened release of a hazardous material.
Violation Notes: Not reported
Violation Division: Los Angeles City Fire Department
Violation Program: HMRRP
Violation Source: CERS

Site ID: 169221
Site Name: VINE AMERICAN PARTY STORE
Violation Date: 04-26-2016
Citation: HSC 6.95 25505(a)(4) - California Health and Safety Code, Chapter 6.95, Section(s) 25505(a)(4)
Violation Description: Failure to provide initial and annual training to all employees in safety procedures in the event of a release or threatened release of a hazardous material or failure to document and maintain training records for a minimum of three years.
Violation Notes: Returned to compliance on 03/15/2019.
Violation Division: Los Angeles City Fire Department
Violation Program: HMRRP
Violation Source: CERS

Site ID: 169221
Site Name: VINE AMERICAN PARTY STORE
Violation Date: 04-15-2019
Citation: HSC 6.95 25508(a)(1) - California Health and Safety Code, Chapter 6.95, Section(s) 25508(a)(1)
Violation Description: Failure to complete and electronically submit hazardous material inventory information for all reportable hazardous materials on site at or above reportable quantities.
Violation Notes: Not reported
Violation Division: Los Angeles City Fire Department
Violation Program: HMRRP
Violation Source: CERS

Site ID: 169221
Site Name: VINE AMERICAN PARTY STORE
Violation Date: 04-26-2016
Citation: HSC 6.95 25508(d) - California Health and Safety Code, Chapter 6.95, Section(s) 25508(d)
Violation Description: Failure to complete and/or electronically submit a business plan when storing/handling a hazardous material at or above reportable quantities.
Violation Notes: Returned to compliance on 03/15/2019. OBSERVATION: A business plan has not been received by the CUPA. The facility was previously sent a notice/request from the CUPA for the submittal of a business plan by 5/26/16. CORRECTIVE ACTION: Submit the business plan electronically in the California Environmental Reporting System (CERS) and implement immediately.
Violation Division: Los Angeles City Fire Department
Violation Program: HMRRP
Violation Source: CERS

Site ID: 169221
Site Name: VINE AMERICAN PARTY STORE

Map ID
Direction
Distance
Elevation

MAP FINDINGS

Site

Database(s)

EDR ID Number
EPA ID Number

VINE AMERICAN PARTY STORE (Continued)

S123503626

Violation Date: 04-26-2016
Citation: HSC 6.95 25508(a)(1) - California Health and Safety Code, Chapter 6.95, Section(s) 25508(a)(1)
Violation Description: Failure to establish and electronically submit an adequate training program in safety procedures in the event of a release or threatened release of a hazardous material.
Violation Notes: Returned to compliance on 03/15/2019.
Violation Division: Los Angeles City Fire Department
Violation Program: HMRRP
Violation Source: CERS

Site ID: 169221
Site Name: VINE AMERICAN PARTY STORE
Violation Date: 04-26-2016
Citation: HSC 6.95 25508(a)(1) - California Health and Safety Code, Chapter 6.95, Section(s) 25508(a)(1)
Violation Description: Failure to complete and electronically submit hazardous material inventory information for all reportable hazardous materials on site at or above reportable quantities.
Violation Notes: Returned to compliance on 03/15/2019.
Violation Division: Los Angeles City Fire Department
Violation Program: HMRRP
Violation Source: CERS

Site ID: 169221
Site Name: VINE AMERICAN PARTY STORE
Violation Date: 03-15-2019
Citation: HSC 6.95 25508(a)(1) - California Health and Safety Code, Chapter 6.95, Section(s) 25508(a)(1)
Violation Description: Failure to complete and electronically submit the Business Activities Page and/or Business Owner Operator Identification Page.
Violation Notes: Not reported
Violation Division: Los Angeles City Fire Department
Violation Program: HMRRP
Violation Source: CERS

Site ID: 169221
Site Name: VINE AMERICAN PARTY STORE
Violation Date: 04-15-2019
Citation: HSC 6.95 25507 - California Health and Safety Code, Chapter 6.95, Section(s) 25507
Violation Description: Failure to adequately establish and implement a business plan when storing/handling a hazardous material at or above reportable quantities.
Violation Notes: Not reported
Violation Division: Los Angeles City Fire Department
Violation Program: HMRRP
Violation Source: CERS

Site ID: 169221
Site Name: VINE AMERICAN PARTY STORE
Violation Date: 04-26-2016
Citation: 19 CCR 6.95 25508(a)(1) - California Code of Regulations, Title 19, Chapter 6.95, Section(s) 25508(a)(1)
Violation Description: Failure to complete and electronically submit the Business Activities Page and/or Business Owner Operator Identification Page.
Violation Notes: Returned to compliance on 03/15/2019.

Map ID
Direction
Distance
Elevation

MAP FINDINGS

Site

Database(s)

EDR ID Number
EPA ID Number

VINE AMERICAN PARTY STORE (Continued)

S123503626

Violation Division: Los Angeles City Fire Department
Violation Program: HMRRP
Violation Source: CERS

Site ID: 169221
Site Name: VINE AMERICAN PARTY STORE
Violation Date: 04-15-2019
Citation: HSC 6.95 25508(a)(1) - California Health and Safety Code, Chapter 6.95, Section(s) 25508(a)(1)

Violation Description: Failure to complete and electronically submit the Business Activities Page and/or Business Owner Operator Identification Page.

Violation Notes: Not reported
Violation Division: Los Angeles City Fire Department
Violation Program: HMRRP
Violation Source: CERS

Site ID: 169221
Site Name: VINE AMERICAN PARTY STORE
Violation Date: 04-15-2019
Citation: HSC 6.95 25508(a)(1) - California Health and Safety Code, Chapter 6.95, Section(s) 25508(a)(1)

Violation Description: Failure to complete and electronically submit a site map with all required content.

Violation Notes: Not reported
Violation Division: Los Angeles City Fire Department
Violation Program: HMRRP
Violation Source: CERS

Site ID: 169221
Site Name: VINE AMERICAN PARTY STORE
Violation Date: 04-15-2019
Citation: HSC 6.95 25508(a)(1) - California Health and Safety Code, Chapter 6.95, Section(s) 25508(a)(1)

Violation Description: Failure to establish and electronically submit an adequate training program in safety procedures in the event of a release or threatened release of a hazardous material.

Violation Notes: Not reported
Violation Division: Los Angeles City Fire Department
Violation Program: HMRRP
Violation Source: CERS

Site ID: 169221
Site Name: VINE AMERICAN PARTY STORE
Violation Date: 03-15-2019
Citation: HSC 6.95 25508.1(a)-(f) - California Health and Safety Code, Chapter 6.95, Section(s) 25508.1(a)-(f)

Violation Description: Failure to electronically update business plan within 30 days of any one of the following events: A 100 percent or more increase in the quantity of a previously disclosed material. Any handling of a previously undisclosed hazardous materials at or above reportable quantities. A change of business address, business ownership, or business name. A substantial change in the handler's operations that requires modification to any portion of the business plan.

Violation Notes: Not reported
Violation Division: Los Angeles City Fire Department
Violation Program: HMRRP
Violation Source: CERS

Map ID
Direction
Distance
Elevation

MAP FINDINGS

Site

Database(s)

EDR ID Number
EPA ID Number

VINE AMERICAN PARTY STORE (Continued)

S123503626

Site ID: 169221
Site Name: VINE AMERICAN PARTY STORE
Violation Date: 04-26-2016
Citation: HSC 6.95 25508.1(f) - California Health and Safety Code, Chapter 6.95, Section(s) 25508.1(f)
Violation Description: Failure to electronically update the business plan within 30 days of a substantial change.
Violation Notes: Returned to compliance on 03/15/2019.
Violation Division: Los Angeles City Fire Department
Violation Program: HMRRP
Violation Source: CERS

Evaluation:

Eval General Type: Compliance Evaluation Inspection
Eval Date: 03-15-2019
Violations Found: Yes
Eval Type: Routine done by local agency
Eval Notes: "Consent to enter, inspect and take photographs was given by: Sonia Arriaza The Business Activities, Owner/Operator Identification, Hazardous Materials Inventory, Site Map, Emergency Response/Contingency Plan and Employee Training Plan sections were reviewed in CERS and field verified. Review and correct any violations indicated previously in this report, on or before the COMPLY BY date associated with each violation. NOTE: The LAMC, Sections (L.A.M.C. SECTION 57.105.1.4; 57.120.3; 57.121.2 and 57.121.2.1.) requires businesses that store, use or handle hazardous materials in the City of Los Angeles to obtain a Consolidated Permit from the Los Angeles Fire Department CUPA **** Annual submission of a Hazardous Materials Business Plan into CERS is required between January 1 and March 1 of every year. Please remember that any change in inventory of greater than 100 percent will require new submission within 30 days of that change. As a reminder, you must complete all [Truncated]
Eval Division: Los Angeles City Fire Department
Eval Program: HMRRP
Eval Source: CERS

Eval General Type: Other/Unknown
Eval Date: 04-15-2019
Violations Found: Yes
Eval Type: Other, not routine, done by local agency
Eval Notes: "Second Notice of Violation Inspection Report Documents uploaded to CERS were reviewed. Indicated previously in this report are violations, originally issued on 3/14/19 that have not been resolved by the original COMPLY BY date. These violations have been re-issued and the violation class upgraded. Review and correct all violations indicated in this report, on or before the new COMPLY BY date associated with each violation. Failure to resolve these violations will result in this facility being subject to formal enforcement. NOTE: The LAMC, Sections (L.A.M.C. SECTIONS 57.105.1.4; 57.120.3; 57.121.2 and 57.121.2.1.) requires businesses that store, use or handle hazardous materials in the City of Los Angeles to obtain a Consolidated Permit from the Los Angeles Fire Department CUPA **** Annual submission of a Hazardous Materials Business Plan into CERS is required between January 1 and March 1 of every year. Please remember that any change in inventory of greater than 100 [Truncated]
Eval Division: Los Angeles City Fire Department
Eval Program: HMRRP

Map ID
Direction
Distance
Elevation

MAP FINDINGS

Site

Database(s)

EDR ID Number
EPA ID Number

VINE AMERICAN PARTY STORE (Continued)

S123503626

Eval Source: CERS

Eval General Type: Compliance Evaluation Inspection
Eval Date: 04-26-2016
Violations Found: Yes
Eval Type: Routine done by local agency
Eval Notes: On site for routine hazardous materials and business emergency plan inspection. Consent to enter and inspect was given by Sonia Arriaza - Manager. Observed the facility and inspected hazardous materials storage. Annual employee safety training records were not maintained. Facility has also not electronically disclosed the onsite hazardous materials inventory or submitted a business emergency plan in California Environmental Reporting System (CERS). Please go to <https://cersbusiness2.calepa.ca.gov> to complete a chemical inventory disclosure and business emergency plan. The facility is responsible for identifying all hazardous materials, to include hazardous wastes, which are above disclosure thresholds. If there is a change in the type or amount of chemicals that are maintained on site, please submit revised documents (electronically) within 30 days of the change.

Eval Division: Los Angeles City Fire Department
Eval Program: HMRRP
Eval Source: CERS

Affiliation:

Affiliation Type Desc: Parent Corporation
Entity Name: VINE AMERICAN PARTY STORE
Entity Title: Not reported
Affiliation Address: Not reported
Affiliation City: Not reported
Affiliation State: Not reported
Affiliation Country: Not reported
Affiliation Zip: Not reported
Affiliation Phone: Not reported

Affiliation Type Desc: CUPA District
Entity Name: Los Angeles City Fire Department
Entity Title: Not reported
Affiliation Address: 200 North Main Street, Room 1780
Affiliation City: Los Angeles
Affiliation State: CA
Affiliation Country: Not reported
Affiliation Zip: 90012
Affiliation Phone: (213) 978-3680

Affiliation Type Desc: Facility Mailing Address
Entity Name: Mailing Address
Entity Title: Not reported
Affiliation Address: 5969 MELROSE AVE
Affiliation City: LOS ANGELES
Affiliation State: CA
Affiliation Country: Not reported
Affiliation Zip: 90038
Affiliation Phone: Not reported

Map ID
 Direction
 Distance
 Elevation

MAP FINDINGS

Site

Database(s)

EDR ID Number
 EPA ID Number

D18 **LASER - PACIFIC MEDIA COMPANY**
North **823 - 835 SEWARD ST. N**
1/8-1/4 **LOS ANGELES, CA 90038**
0.152 mi.
803 ft. **Site 2 of 10 in cluster D**

CPS-SLIC **S106487372**
CERS **N/A**

Relative:
Higher
Actual:
281 ft.

CPS-SLIC:
 Name: LASER - PACIFIC MEDIA COMPANY
 Address: 823 - 835 SEWARD ST. N
 City,State,Zip: LOS ANGELES, CA 90038
 Region: STATE
Facility Status: Completed - Case Closed
 Status Date: 07/25/2012
 Global Id: SL0603769369
 Lead Agency: LOS ANGELES RWQCB (REGION 4)
 Lead Agency Case Number: Not reported
 Latitude: 34.086356
 Longitude: -118.333152
 Case Type: Cleanup Program Site
 Case Worker: BA
 Local Agency: Not reported
 RB Case Number: 1135
 File Location: Regional Board
 Potential Media Affected: Aquifer used for drinking water supply, Soil, Soil Vapor
 Potential Contaminants of Concern: Benzene, Tetrachloroethylene (PCE), Toluene, Trichloroethylene (TCE), Xylene, Cyanide, Nitrate, Arsenic, Chromium, Diesel
 Site History: The site is owned by Laser-Pacific Media Corporation, a subsidiary of Eastman Kodak Company, and is located on the western side of the 800 block of North Seward Street in Los Angeles, California. The approximately 39,000 sq. ft. site includes three parcels. The northernmost parcel is developed with two buildings located at 823 - 835 North Seward Street. The southern two parcels are used as a parking area but one of the parcels is not owned by Laser-Pacific. The two buildings house a sound editing facility and a motion picture film developing and finishing facility, respectively. The properties and two buildings were developed as a one-story building by Technicolor in 1927 for use as a film laboratory. Use of photofinishing and other chemicals, including halogenated solvents, has been documented for the site. The use of tetrachloroethene (PCE) in a wet-gate printer located at 835 North Seward Street has been documented. According to site investigation reports submitted to the Regional Board, subsurface site investigations have been conducted since 2002. However, a Phase I environmental site assessment (ESA) was reportedly conducted in 1992. The site investigations involved soil gas survey, soil and groundwater sampling and groundwater monitoring well installation and indicated that the soil and groundwater beneath the site are contaminated with PCE, trichloroethene (TCE) and other volatile organic compounds (VOCs), heavy metals, aromatic hydrocarbons such as xylenes, diesel range petroleum hydrocarbons and inorganic anions such as nitrate, cyanide and sulfate. The concentrations of most of the contaminants in the soil matrix are below the Regional Board's soil screening levels. Groundwater monitoring has also been conducted at the site since 2005 and has shown that the concentrations of contaminants are decreasing. The site has been closed with a deed restriction to limit future land use on the property to commercial/industrial.

[Click here to access the California GeoTracker records for this facility:](#)

Map ID
 Direction
 Distance
 Elevation

MAP FINDINGS

Site

Database(s)

EDR ID Number
 EPA ID Number

LASER - PACIFIC MEDIA COMPANY (Continued)

S106487372

CERS:

Name: LASER - PACIFIC MEDIA COMPANY
 Address: 823 - 835 SEWARD ST. N
 City,State,Zip: LOS ANGELES, CA 90038
 Site ID: 202879
 CERS ID: SL0603769369
 CERS Description: Cleanup Program Site

Affiliation:

Affiliation Type Desc: Regional Board Caseworker
 Entity Name: BIZUAYEHU AYELE - LOS ANGELES RWQCB (REGION 4)
 Entity Title: Not reported
 Affiliation Address: 320 W 4TH STREET, SUITE 200
 Affiliation City: LOS ANGELES
 Affiliation State: CA
 Affiliation Country: Not reported
 Affiliation Zip: Not reported
 Affiliation Phone: Not reported

D19
North
1/8-1/4
0.152 mi.
803 ft.

LASERPACIFIC MEDIA COPORATION
823 N SEWARD ST
LOS ANGELES, CA 90038

EMI S106840557
HAZMAT N/A

Site 3 of 10 in cluster D

Relative:
Higher
Actual:
281 ft.

EMI:

Name: TECHNICOLOR MAGNA-CRAFTS DIV
 Address: 823 N SEWARD ST
 City,State,Zip: LOS ANGELES, CA
 Year: 1987
 County Code: 19
 Air Basin: SC
 Facility ID: 46686
 Air District Name: SC
 SIC Code: 7814
 Air District Name: SOUTH COAST AQMD
 Community Health Air Pollution Info System: Not reported
 Consolidated Emission Reporting Rule: Not reported
 Total Organic Hydrocarbon Gases Tons/Yr: 1
 Reactive Organic Gases Tons/Yr: 1
 Carbon Monoxide Emissions Tons/Yr: 0
 NOX - Oxides of Nitrogen Tons/Yr: 0
 SOX - Oxides of Sulphur Tons/Yr: 0
 Particulate Matter Tons/Yr: 0
 Part. Matter 10 Micrometers and Smlr Tons/Yr:0

Name: TECHNICOLOR MAGNA-CRAFTS DIV
 Address: 823 N SEWARD ST
 City,State,Zip: LOS ANGELES, CA
 Year: 1990
 County Code: 19
 Air Basin: SC
 Facility ID: 46686
 Air District Name: SC
 SIC Code: 7812
 Air District Name: SOUTH COAST AQMD
 Community Health Air Pollution Info System: Not reported

Map ID
 Direction
 Distance
 Elevation

MAP FINDINGS

Site

Database(s)

EDR ID Number
 EPA ID Number

LASERPACIFIC MEDIA COPORATION (Continued)

S106840557

Consolidated Emission Reporting Rule: Not reported
 Total Organic Hydrocarbon Gases Tons/Yr: 1
 Reactive Organic Gases Tons/Yr: 1
 Carbon Monoxide Emissions Tons/Yr: 0
 NOX - Oxides of Nitrogen Tons/Yr: 0
 SOX - Oxides of Sulphur Tons/Yr: 0
 Particulate Matter Tons/Yr: 0
 Part. Matter 10 Micrometers and Smllr Tons/Yr:0

LOS ANGELES HM:

Name: LASERPACIFIC MEDIA COPORATION
 Address: 823 N SEWARD ST
 City,State,Zip: LOS ANGELES, CA 90038
 Facility ID: FA0035969
 Last Run Date: 06/01/2019
 Status: INACTIVE

Name: MAGNA-CRAFTS, DIVISION
 Address: 823 N SEWARD ST
 City,State,Zip: LOS ANGELES, CA 90038
 Facility ID: FA0016147
 Last Run Date: 06/01/2019
 Status: INACTIVE

D20
North
1/8-1/4
0.156 mi.
826 ft.

HOLLYWOOD FILM CO
826 SEWARD ST
HOLLYWOOD, CA 90038
Site 4 of 10 in cluster D

RCRA-SQG 1000857618
DRYCLEANERS CAD983670605
EMI
HAZNET
CERS

Relative:
Higher
Actual:
282 ft.

RCRA-SQG:
 Date form received by agency:07/01/1993
 Facility name: HOLLYWOOD FILM CO
 Facility address: 826 SEWARD ST
 HOLLYWOOD, CA 90038
 EPA ID: CAD983670605
 Mailing address: SEWARD ST
 HOLLYWOOD, CA 90038
 Contact: MYRON L FREEDMAN
 Contact address: 826 SEWARD ST
 HOLLYWOOD, CA 90038
 Contact country: US
 Contact telephone: 213-462-1971
 Contact email: Not reported
 EPA Region: 09
 Classification: Small Small Quantity Generator
 Description: Handler: generates more than 100 and less than 1000 kg of hazardous waste during any calendar month and accumulates less than 6000 kg of hazardous waste at any time; or generates 100 kg or less of hazardous waste during any calendar month, and accumulates more than 1000 kg of hazardous waste at any time

Owner/Operator Summary:
 Owner/operator name: HOLLYWOOD FILM CO
 Owner/operator address: 3294 E 26TH ST
 LOS ANGELES, CA 90023
 Owner/operator country: Not reported

Map ID
Direction
Distance
Elevation

MAP FINDINGS

Site

Database(s)

EDR ID Number
EPA ID Number

HOLLYWOOD FILM CO (Continued)

1000857618

Owner/operator telephone: 213-462-3284
Owner/operator email: Not reported
Owner/operator fax: Not reported
Owner/operator extension: Not reported
Legal status: Private
Owner/Operator Type: Owner
Owner/Op start date: Not reported
Owner/Op end date: Not reported

Handler Activities Summary:

U.S. importer of hazardous waste: No
Mixed waste (haz. and radioactive): No
Recycler of hazardous waste: No
Transporter of hazardous waste: No
Treater, storer or disposer of HW: No
Underground injection activity: No
On-site burner exemption: No
Furnace exemption: No
Used oil fuel burner: No
Used oil processor: No
Used oil refiner: No
Used oil fuel marketer to burner: No
Used oil Specification marketer: No
Used oil transfer facility: No
Used oil transporter: No

Violation Status: No violations found

DRYCLEAN SOUTH COAST:

Name: HOLLYWOOD FILM CO
Address: 826 SEWARD ST
City,State,Zip: LOS ANGELES, CA 90038
Facility ID: 44286
Application Number: 122967
Permit Number: Not reported
Status: O
Representative Name: VINCENT J CARABELLO
Representative Telephone: 323 2613700
Permit Status: Not reported
BCAT Number: 000234
BCAT Description: DRY CLEANING EQUIP PERCHLOROETHYLENE
CCAT Number: Not reported
CCAT Description: Not reported
UTM East: 377.26998901
UTM North: 3771.6201172

EMI:

Name: HOLLYWOOD FILM CO
Address: 826 SEWARD ST
City,State,Zip: LOS ANGELES, CA 900380000
Year: 1993
County Code: 19
Air Basin: SC
Facility ID: 44286
Air District Name: SC
SIC Code: 7812
Air District Name: SOUTH COAST AQMD

Map ID
Direction
Distance
Elevation

MAP FINDINGS

Site

Database(s)

EDR ID Number
EPA ID Number

HOLLYWOOD FILM CO (Continued)

1000857618

Community Health Air Pollution Info System: Not reported
Consolidated Emission Reporting Rule: Not reported
Total Organic Hydrocarbon Gases Tons/Yr: 28
Reactive Organic Gases Tons/Yr: 2
Carbon Monoxide Emissions Tons/Yr: 0
NOX - Oxides of Nitrogen Tons/Yr: 0
SOX - Oxides of Sulphur Tons/Yr: 0
Particulate Matter Tons/Yr: 0
Part. Matter 10 Micrometers and Smllr Tons/Yr:0

Name: HOLLYWOOD FILM CO
Address: 826 SEWARD ST
City,State,Zip: LOS ANGELES, CA 900380000
Year: 1995
County Code: 19
Air Basin: SC
Facility ID: 44286
Air District Name: SC
SIC Code: 7812
Air District Name: SOUTH COAST AQMD
Community Health Air Pollution Info System: Not reported
Consolidated Emission Reporting Rule: Not reported
Total Organic Hydrocarbon Gases Tons/Yr: 28
Reactive Organic Gases Tons/Yr: 2
Carbon Monoxide Emissions Tons/Yr: 0
NOX - Oxides of Nitrogen Tons/Yr: 0
SOX - Oxides of Sulphur Tons/Yr: 0
Particulate Matter Tons/Yr: 0
Part. Matter 10 Micrometers and Smllr Tons/Yr:0

Name: HOLLYWOOD FILM CO
Address: 826 SEWARD ST
City,State,Zip: LOS ANGELES, CA 900380000
Year: 1996
County Code: 19
Air Basin: SC
Facility ID: 44286
Air District Name: SC
SIC Code: 7812
Air District Name: SOUTH COAST AQMD
Community Health Air Pollution Info System: Not reported
Consolidated Emission Reporting Rule: Not reported
Total Organic Hydrocarbon Gases Tons/Yr: 25
Reactive Organic Gases Tons/Yr: 3
Carbon Monoxide Emissions Tons/Yr: 0
NOX - Oxides of Nitrogen Tons/Yr: 0
SOX - Oxides of Sulphur Tons/Yr: 0
Particulate Matter Tons/Yr: 0
Part. Matter 10 Micrometers and Smllr Tons/Yr:0

Name: HOLLYWOOD FILM CO
Address: 826 SEWARD ST
City,State,Zip: LOS ANGELES, CA 900380000
Year: 1997
County Code: 19
Air Basin: SC
Facility ID: 44286

Map ID
Direction
Distance
Elevation

MAP FINDINGS

Site

Database(s)

EDR ID Number
EPA ID Number

HOLLYWOOD FILM CO (Continued)

1000857618

Air District Name: SC
SIC Code: 7812
Air District Name: SOUTH COAST AQMD
Community Health Air Pollution Info System: Not reported
Consolidated Emission Reporting Rule: Not reported
Total Organic Hydrocarbon Gases Tons/Yr: 12
Reactive Organic Gases Tons/Yr: 6
Carbon Monoxide Emissions Tons/Yr: 0
NOX - Oxides of Nitrogen Tons/Yr: 0
SOX - Oxides of Sulphur Tons/Yr: 0
Particulate Matter Tons/Yr: 0
Part. Matter 10 Micrometers and Smllr Tons/Yr:0

Name: HOLLYWOOD FILM CO
Address: 826 SEWARD ST
City,State,Zip: LOS ANGELES, CA 900380000
Year: 1998
County Code: 19
Air Basin: SC
Facility ID: 44286
Air District Name: SC
SIC Code: 7812
Air District Name: SOUTH COAST AQMD
Community Health Air Pollution Info System: Not reported
Consolidated Emission Reporting Rule: Not reported
Total Organic Hydrocarbon Gases Tons/Yr: 12
Reactive Organic Gases Tons/Yr: 6
Carbon Monoxide Emissions Tons/Yr: 0
NOX - Oxides of Nitrogen Tons/Yr: 0
SOX - Oxides of Sulphur Tons/Yr: 0
Particulate Matter Tons/Yr: 0
Part. Matter 10 Micrometers and Smllr Tons/Yr:0

Name: HOLLYWOOD FILM CO
Address: 826 SEWARD ST
City,State,Zip: LOS ANGELES, CA 900380000
Year: 1999
County Code: 19
Air Basin: SC
Facility ID: 44286
Air District Name: SC
SIC Code: 7812
Air District Name: SOUTH COAST AQMD
Community Health Air Pollution Info System: Not reported
Consolidated Emission Reporting Rule: Not reported
Total Organic Hydrocarbon Gases Tons/Yr: 12
Reactive Organic Gases Tons/Yr: 6
Carbon Monoxide Emissions Tons/Yr: 0
NOX - Oxides of Nitrogen Tons/Yr: 0
SOX - Oxides of Sulphur Tons/Yr: 0
Particulate Matter Tons/Yr: 0
Part. Matter 10 Micrometers and Smllr Tons/Yr:0

Name: HOLLYWOOD FILM CO
Address: 826 SEWARD ST
City,State,Zip: LOS ANGELES, CA 900380000
Year: 2000

Map ID
Direction
Distance
Elevation

MAP FINDINGS

Site

Database(s)

EDR ID Number
EPA ID Number

HOLLYWOOD FILM CO (Continued)

1000857618

County Code: 19
Air Basin: SC
Facility ID: 44286
Air District Name: SC
SIC Code: 7812
Air District Name: SOUTH COAST AQMD
Community Health Air Pollution Info System: Not reported
Consolidated Emission Reporting Rule: Not reported
Total Organic Hydrocarbon Gases Tons/Yr: 12
Reactive Organic Gases Tons/Yr: 6
Carbon Monoxide Emissions Tons/Yr: 0
NOX - Oxides of Nitrogen Tons/Yr: 0
SOX - Oxides of Sulphur Tons/Yr: 0
Particulate Matter Tons/Yr: 0
Part. Matter 10 Micrometers and Smllr Tons/Yr:0

Name: HOLLYWOOD FILM CO
Address: 826 SEWARD ST
City,State,Zip: LOS ANGELES, CA 900380000
Year: 2001
County Code: 19
Air Basin: SC
Facility ID: 44286
Air District Name: SC
SIC Code: 7812
Air District Name: SOUTH COAST AQMD
Community Health Air Pollution Info System: Not reported
Consolidated Emission Reporting Rule: Not reported
Total Organic Hydrocarbon Gases Tons/Yr: 12
Reactive Organic Gases Tons/Yr: 10
Carbon Monoxide Emissions Tons/Yr: 0
NOX - Oxides of Nitrogen Tons/Yr: 0
SOX - Oxides of Sulphur Tons/Yr: 0
Particulate Matter Tons/Yr: 0
Part. Matter 10 Micrometers and Smllr Tons/Yr:0

HAZNET:

Name: HOLLYWOOD FILM CO
Address: 826 SEWARD ST
City,State,Zip: HOLLYWOOD, CA 900380000
Year: 1999
GEPID: CAD983670605
Contact: V CARABELLO PRESIDENT
Telephone: 2132613700
Mailing Name: Not reported
Mailing Address: PO BOX 512317
Mailing City,St,Zip: LOS ANGELES, CA 900510317
Gen County: Los Angeles
TSD EPA ID: CAD008364432
TSD County: Los Angeles
Tons: 0
CA Waste Code: 512-Other empty containers 30 gallons or more
Method: T01-Treatment, Tank
Facility County: Los Angeles

Name: HOLLYWOOD FILM CO
Address: 826 SEWARD ST

Map ID
Direction
Distance
Elevation

MAP FINDINGS

Site

Database(s)

EDR ID Number
EPA ID Number

HOLLYWOOD FILM CO (Continued)

1000857618

City,State,Zip: HOLLYWOOD, CA 900380000
Year: 1999
GEPaid: CAD983670605
Contact: V CARABELLO PRESIDENT
Telephone: 2132613700
Mailing Name: Not reported
Mailing Address: PO BOX 512317
Mailing City,St,Zip: LOS ANGELES, CA 900510317
Gen County: Los Angeles
TSD EPA ID: CAD008364432
TSD County: Los Angeles
Tons: 0.3564
CA Waste Code: 331-Off-specification, aged or surplus organics
Method: T01-Treatment, Tank
Facility County: Los Angeles

Name: HOLLYWOOD FILM CO
Address: 826 SEWARD ST
City,State,Zip: HOLLYWOOD, CA 900380000
Year: 1999
GEPaid: CAD983670605
Contact: V CARABELLO PRESIDENT
Telephone: 2132613700
Mailing Name: Not reported
Mailing Address: PO BOX 512317
Mailing City,St,Zip: LOS ANGELES, CA 900510317
Gen County: Los Angeles
TSD EPA ID: CAD008364432
TSD County: Los Angeles
Tons: 0
CA Waste Code: 134-Aqueous solution with total organic residues less than 10 percent
Method: -
Facility County: Los Angeles

CERS:
Name: HOLLYWOOD FILM CO
Address: 826 SEWARD ST
City,State,Zip: LOS ANGELES, CA 90038
Site ID: 472678
CERS ID: 110002900843
CERS Description: US EPA Air Emission Inventory System (EIS)

Affiliation:
Affiliation Type Desc: Environmental Contact
Entity Name: MYRON L FREEDMAN
Entity Title: Not reported
Affiliation Address: 826 SEWARD ST
Affiliation City: HOLLYWOOD
Affiliation State: CA
Affiliation Country: Not reported
Affiliation Zip: Not reported
Affiliation Phone: Not reported

Map ID
Direction
Distance
Elevation

MAP FINDINGS

Site

Database(s)

EDR ID Number
EPA ID Number

TONI & GARY KITAZAWA (Continued)

1024764758

Owner/Operator Type: Owner
Owner/Op start date: Not reported
Owner/Op end date: Not reported

Handler Activities Summary:

U.S. importer of hazardous waste: No
Mixed waste (haz. and radioactive): No
Recycler of hazardous waste: No
Transporter of hazardous waste: No
Treater, storer or disposer of HW: No
Underground injection activity: No
On-site burner exemption: No
Furnace exemption: No
Used oil fuel burner: No
Used oil processor: No
User oil refiner: No
Used oil fuel marketer to burner: No
Used oil Specification marketer: No
Used oil transfer facility: No
Used oil transporter: No

Violation Status: No violations found

23
South
1/8-1/4
0.166 mi.
878 ft.

DENISE CHANDLER
530 N JUNE ST
LOS ANGELES, CA 90004

RCRA NonGen / NLR **1024771639**
CAC002991551

Relative:
Lower
Actual:
271 ft.

RCRA NonGen / NLR:
Date form received by agency: 12/04/2018
Facility name: DENISE CHANDLER
Facility address: 530 N JUNE ST
LOS ANGELES, CA 90004
EPA ID: CAC002991551
Contact: DENISE CHANDLER
Contact address: 530 N JUNE ST
LOS ANGELES, CA 90004
Contact country: Not reported
Contact telephone: 323-462-1454
Contact email: MANIFEST.SIRRRIS@GMAIL.COM
EPA Region: 09
Classification: Non-Generator
Description: Handler: Non-Generators do not presently generate hazardous waste

Owner/Operator Summary:

Owner/operator name: DENISE CHANDLER
Owner/operator address: 530 N JUNE ST
LOS ANGELES, CA 90004
Owner/operator country: Not reported
Owner/operator telephone: 323-462-1454
Owner/operator email: Not reported
Owner/operator fax: Not reported
Owner/operator extension: Not reported
Legal status: Other
Owner/Operator Type: Owner
Owner/Op start date: Not reported
Owner/Op end date: Not reported

Map ID
 Direction
 Distance
 Elevation

MAP FINDINGS

Site

Database(s)

EDR ID Number
 EPA ID Number

DENISE CHANDLER (Continued)

1024771639

Owner/operator name: DENISE CHANDLER
 Owner/operator address: 530 N JUNE ST
 LOS ANGELES, CA 90004
 Owner/operator country: Not reported
 Owner/operator telephone: 323-462-1454
 Owner/operator email: Not reported
 Owner/operator fax: Not reported
 Owner/operator extension: Not reported
 Legal status: Other
 Owner/Operator Type: Operator
 Owner/Op start date: Not reported
 Owner/Op end date: Not reported

Handler Activities Summary:

U.S. importer of hazardous waste: No
 Mixed waste (haz. and radioactive): No
 Recycler of hazardous waste: No
 Transporter of hazardous waste: No
 Treater, storer or disposer of HW: No
 Underground injection activity: No
 On-site burner exemption: No
 Furnace exemption: No
 Used oil fuel burner: No
 Used oil processor: No
 User oil refiner: No
 Used oil fuel marketer to burner: No
 Used oil Specification marketer: No
 Used oil transfer facility: No
 Used oil transporter: No

Violation Status: No violations found

D24
 North
 1/8-1/4
 0.168 mi.
 889 ft.

LASER - PACIFIC MEDIA COMPANY
823 - 835 SEWARD
LOS ANGELES, CA 90038
 Site 6 of 10 in cluster D

CPS-SLIC S106387228
N/A

Relative:
 Higher
 Actual:
 282 ft.

SLIC REG 4:
 Region: 4
 Facility Status: Site Assessment
 SLIC: 1135
 Substance: PCE, metals
 Staff: Not reported

D25
 North
 1/8-1/4
 0.171 mi.
 903 ft.

LASER PACIFIC MEDIA CORPORATION - (PACIFIC FILM LA
835 N. SEWARD STREET
HOLLYWOOD, CA 90038
 Site 7 of 10 in cluster D

RCRA-LQG 1001111570
EMI CAD099462681
CERS

Relative:
 Higher
 Actual:
 281 ft.

RCRA-LQG:
 Date form received by agency: 07/27/2010
 Facility name: LASER PACIFIC MEDIA CORPORATION - (PACIFIC FILM LAB)
 Facility address: 835 N. SEWARD STREET
 HOLLYWOOD, CA 90038
 EPA ID: CAD099462681

Map ID
Direction
Distance
Elevation

MAP FINDINGS

Site

Database(s)

EDR ID Number
EPA ID Number

LASER PACIFIC MEDIA CORPORATION - (PACIFIC FILM LAB) (Continued)

1001111570

Mailing address: N. CAHUENGA BLVD
HOLLYWOOD, CA 90038

Contact: ALEX MORADIAN
Contact address: N. CAHUENGA BLVD
HOLLYWOOD, CA 90038

Contact country: US
Contact telephone: 323-462-6266
Telephone ext.: 2360
Contact email: AMORADIAN@LASERPACIFIC.COM
EPA Region: 09
Classification: Large Quantity Generator
Description: Handler: generates 1,000 kg or more of hazardous waste during any calendar month; or generates more than 1 kg of acutely hazardous waste during any calendar month; or generates more than 100 kg of any residue or contaminated soil, waste or other debris resulting from the cleanup of a spill, into or on any land or water, of acutely hazardous waste during any calendar month; or generates 1 kg or less of acutely hazardous waste during any calendar month, and accumulates more than 1 kg of acutely hazardous waste at any time; or generates 100 kg or less of any residue or contaminated soil, waste or other debris resulting from the cleanup of a spill, into or on any land or water, of acutely hazardous waste during any calendar month, and accumulates more than 100 kg of that material at any time

Owner/Operator Summary:

Owner/operator name: LASER PACIFIC MEDIA CORP
Owner/operator address: N. CAHUENGA BLVD
HOLLYWOOD, CA 90038

Owner/operator country: Not reported
Owner/operator telephone: 323-462-6266
Owner/operator email: Not reported
Owner/operator fax: Not reported
Owner/operator extension: 2360
Legal status: Private
Owner/Operator Type: Owner
Owner/Op start date: 08/19/1999
Owner/Op end date: Not reported

Owner/operator name: LASER PACIFIC MEDIA CORP
Owner/operator address: 809 N CAHUENGA BLVD
LOS ANGELES, CA 90038

Owner/operator country: Not reported
Owner/operator telephone: 213-462-6266
Owner/operator email: Not reported
Owner/operator fax: Not reported
Owner/operator extension: Not reported
Legal status: Private
Owner/Operator Type: Owner
Owner/Op start date: Not reported
Owner/Op end date: Not reported

Owner/operator name: LASER PACIFIC MEDIA CORP
Owner/operator address: Not reported
CA 90038

Owner/operator country: Not reported
Owner/operator telephone: Not reported
Owner/operator email: Not reported

Map ID
Direction
Distance
Elevation

MAP FINDINGS

Site

Database(s)

EDR ID Number
EPA ID Number

LASER PACIFIC MEDIA CORPORATION - (PACIFIC FILM LAB) (Continued)

1001111570

Owner/operator fax: Not reported
Owner/operator extension: Not reported
Legal status: Private
Owner/Operator Type: Operator
Owner/Op start date: 03/01/1985
Owner/Op end date: Not reported

Handler Activities Summary:

U.S. importer of hazardous waste: No
Mixed waste (haz. and radioactive): No
Recycler of hazardous waste: No
Transporter of hazardous waste: No
Treater, storer or disposer of HW: No
Underground injection activity: No
On-site burner exemption: No
Furnace exemption: No
Used oil fuel burner: No
Used oil processor: No
User oil refiner: No
Used oil fuel marketer to burner: No
Used oil Specification marketer: No
Used oil transfer facility: No
Used oil transporter: No

Historical Generators:

Date form received by agency: 05/17/1996
Site name: PACIFIC FILM LAB
Classification: Small Quantity Generator

Hazardous Waste Summary:

. Waste code: F002
. Waste name: THE FOLLOWING SPENT HALOGENATED SOLVENTS: TETRACHLOROETHYLENE, METHYLENE CHLORIDE, TRICHLOROETHYLENE, 1,1,1-TRICHLOROETHANE, CHLOROBENZENE, 1,1,2-TRICHLORO-1,2,2-TRIFLUOROETHANE, ORTHO-DICHLOROBENZENE, TRICHLOROFLUOROMETHANE, AND 1,1,2, TRICHLOROETHANE; ALL SPENT SOLVENT MIXTURES/BLENDS CONTAINING, BEFORE USE, A TOTAL OF TEN PERCENT OR MORE (BY VOLUME) OF ONE OR MORE OF THE ABOVE HALOGENATED SOLVENTS OR THOSE SOLVENTS LISTED IN F001, F004, AND F005; AND STILL BOTTOMS FROM THE RECOVERY OF THESE SPENT SOLVENTS AND SPENT SOLVENT MIXTURES.

Violation Status: No violations found

EMI:

Name: PACIFIC FILM LABORATORIES INC
Address: 835 N SEWARD ST
City, State, Zip: HOLLYWOOD, CA 900380000
Year: 1995
County Code: 19
Air Basin: SC
Facility ID: 62137
Air District Name: SC
SIC Code: 7812
Air District Name: SOUTH COAST AQMD
Community Health Air Pollution Info System: Not reported

Map ID
Direction
Distance
Elevation

MAP FINDINGS

Site

Database(s)

EDR ID Number
EPA ID Number

LASER PACIFIC MEDIA CORPORATION - (PACIFIC FILM LAB) (Continued)

1001111570

Consolidated Emission Reporting Rule: Not reported
Total Organic Hydrocarbon Gases Tons/Yr: 3
Reactive Organic Gases Tons/Yr: 0
Carbon Monoxide Emissions Tons/Yr: 0
NOX - Oxides of Nitrogen Tons/Yr: 0
SOX - Oxides of Sulphur Tons/Yr: 0
Particulate Matter Tons/Yr: 0
Part. Matter 10 Micrometers and Smlr Tons/Yr:0

Name: PACIFIC FILM LABORATORIES INC
Address: 835 N SEWARD ST
City,State,Zip: HOLLYWOOD, CA 900380000
Year: 1996
County Code: 19
Air Basin: SC
Facility ID: 62137
Air District Name: SC
SIC Code: 7812
Air District Name: SOUTH COAST AQMD
Community Health Air Pollution Info System: Not reported
Consolidated Emission Reporting Rule: Not reported
Total Organic Hydrocarbon Gases Tons/Yr: 4
Reactive Organic Gases Tons/Yr: 0
Carbon Monoxide Emissions Tons/Yr: 0
NOX - Oxides of Nitrogen Tons/Yr: 0
SOX - Oxides of Sulphur Tons/Yr: 0
Particulate Matter Tons/Yr: 0
Part. Matter 10 Micrometers and Smlr Tons/Yr:0

Name: PACIFIC FILM LABORATORIES INC
Address: 835 N SEWARD ST
City,State,Zip: HOLLYWOOD, CA 900380000
Year: 1997
County Code: 19
Air Basin: SC
Facility ID: 62137
Air District Name: SC
SIC Code: 7812
Air District Name: SOUTH COAST AQMD
Community Health Air Pollution Info System: Not reported
Consolidated Emission Reporting Rule: Not reported
Total Organic Hydrocarbon Gases Tons/Yr: 2
Reactive Organic Gases Tons/Yr: 0
Carbon Monoxide Emissions Tons/Yr: 0
NOX - Oxides of Nitrogen Tons/Yr: 0
SOX - Oxides of Sulphur Tons/Yr: 0
Particulate Matter Tons/Yr: 0
Part. Matter 10 Micrometers and Smlr Tons/Yr:0

Name: PACIFIC FILM LABORATORIES INC
Address: 835 N SEWARD ST
City,State,Zip: HOLLYWOOD, CA 900380000
Year: 1998
County Code: 19
Air Basin: SC
Facility ID: 62137
Air District Name: SC

Map ID
Direction
Distance
Elevation

MAP FINDINGS

Site

Database(s)

EDR ID Number
EPA ID Number

LASER PACIFIC MEDIA CORPORATION - (PACIFIC FILM LAB) (Continued)

1001111570

SIC Code: 7812
Air District Name: SOUTH COAST AQMD
Community Health Air Pollution Info System: Not reported
Consolidated Emission Reporting Rule: Not reported
Total Organic Hydrocarbon Gases Tons/Yr: 2
Reactive Organic Gases Tons/Yr: 0
Carbon Monoxide Emissions Tons/Yr: 0
NOX - Oxides of Nitrogen Tons/Yr: 0
SOX - Oxides of Sulphur Tons/Yr: 0
Particulate Matter Tons/Yr: 0
Part. Matter 10 Micrometers and Smlr Tons/Yr:0

Name: PACIFIC FILM LABORATORIES INC
Address: 835 N SEWARD ST
City,State,Zip: HOLLYWOOD, CA 900380000
Year: 1999
County Code: 19
Air Basin: SC
Facility ID: 62137
Air District Name: SC
SIC Code: 7812
Air District Name: SOUTH COAST AQMD
Community Health Air Pollution Info System: Not reported
Consolidated Emission Reporting Rule: Not reported
Total Organic Hydrocarbon Gases Tons/Yr: 2
Reactive Organic Gases Tons/Yr: 0
Carbon Monoxide Emissions Tons/Yr: 0
NOX - Oxides of Nitrogen Tons/Yr: 0
SOX - Oxides of Sulphur Tons/Yr: 0
Particulate Matter Tons/Yr: 0
Part. Matter 10 Micrometers and Smlr Tons/Yr:0

Name: PACIFIC FILM LABORATORIES INC
Address: 835 N SEWARD ST
City,State,Zip: HOLLYWOOD, CA 900380000
Year: 2000
County Code: 19
Air Basin: SC
Facility ID: 62137
Air District Name: SC
SIC Code: 7812
Air District Name: SOUTH COAST AQMD
Community Health Air Pollution Info System: Not reported
Consolidated Emission Reporting Rule: Not reported
Total Organic Hydrocarbon Gases Tons/Yr: 2
Reactive Organic Gases Tons/Yr: 0
Carbon Monoxide Emissions Tons/Yr: 0
NOX - Oxides of Nitrogen Tons/Yr: 0
SOX - Oxides of Sulphur Tons/Yr: 0
Particulate Matter Tons/Yr: 0
Part. Matter 10 Micrometers and Smlr Tons/Yr:0

Name: PACIFIC FILM LABORATORIES INC
Address: 835 N SEWARD ST
City,State,Zip: HOLLYWOOD, CA 900380000
Year: 2001
County Code: 19

Map ID
Direction
Distance
Elevation

MAP FINDINGS

Site

Database(s)

EDR ID Number
EPA ID Number

LASER PACIFIC MEDIA CORPORATION - (PACIFIC FILM LAB) (Continued)

1001111570

Air Basin: SC
Facility ID: 62137
Air District Name: SC
SIC Code: 7812
Air District Name: SOUTH COAST AQMD
Community Health Air Pollution Info System: Not reported
Consolidated Emission Reporting Rule: Not reported
Total Organic Hydrocarbon Gases Tons/Yr: 2
Reactive Organic Gases Tons/Yr: 2
Carbon Monoxide Emissions Tons/Yr: 0
NOX - Oxides of Nitrogen Tons/Yr: 0
SOX - Oxides of Sulphur Tons/Yr: 0
Particulate Matter Tons/Yr: 0
Part. Matter 10 Micrometers and Smllr Tons/Yr:0

CERS:

Name: PACIFIC FILM LABORATORIES INC
Address: 835 N SEWARD ST
City,State,Zip: HOLLYWOOD, CA 90028
Site ID: 485454
CERS ID: 110002421451
CERS Description: US EPA Air Emission Inventory System (EIS)

Affiliation:

Affiliation Type Desc: Environmental Contact
Entity Name: ALEX MORADIAN
Entity Title: SENIOR VICE PRESIDENT
Affiliation Address: 809 N CAHUENGA BLVD
Affiliation City: HOLLYWOOD
Affiliation State: CA
Affiliation Country: Not reported
Affiliation Zip: Not reported
Affiliation Phone: Not reported

D26
North
1/8-1/4
0.171 mi.
903 ft.

PACIFIC FILM LAB
835 N SEWARD ST MAIN
LOS ANGELES, CA 90038

HAZMAT S123547327
N/A

Site 8 of 10 in cluster D

Relative:
Higher

LOS ANGELES HM:

Actual:
281 ft.

Name: PACIFIC FILM LAB
Address: 835 N SEWARD ST MAIN
City,State,Zip: LOS ANGELES, CA 90038
Facility ID: FA0018785
Last Run Date: 06/01/2019
Status: INACTIVE

Map ID
Direction
Distance
Elevation

MAP FINDINGS

Site

Database(s)

EDR ID Number
EPA ID Number

D27
North
1/8-1/4
0.185 mi.
977 ft.

CINETYP INC
843 SEWARD ST
LOS ANGELES, CA 90038

Site 9 of 10 in cluster D

RCRA NonGen / NLR
FINDS
ECHO
HAZNET

1000224454
CAD980665772

Relative:
Higher

RCRA NonGen / NLR:

Actual:
281 ft.

Date form received by agency: 09/10/1996
Facility name: CINETYP INC
Facility address: 843 SEWARD ST
LOS ANGELES, CA 90038
EPA ID: CAD980665772
Contact: JOHN H BELL
Contact address: 843 SEWARD ST
LOS ANGELES, CA 90038
Contact country: US
Contact telephone: 213-463-8569
Contact email: Not reported
EPA Region: 09
Classification: Non-Generator
Description: Handler: Non-Generators do not presently generate hazardous waste

Owner/Operator Summary:

Owner/operator name: NOT REQUIRED
Owner/operator address: NOT REQUIRED
NOT REQUIRED, ME 99999
Owner/operator country: Not reported
Owner/operator telephone: 415-555-1212
Owner/operator email: Not reported
Owner/operator fax: Not reported
Owner/operator extension: Not reported
Legal status: Private
Owner/Operator Type: Owner
Owner/Op start date: Not reported
Owner/Op end date: Not reported

Owner/operator name: NOT REQUIRED
Owner/operator address: NOT REQUIRED
NOT REQUIRED, ME 99999
Owner/operator country: Not reported
Owner/operator telephone: 415-555-1212
Owner/operator email: Not reported
Owner/operator fax: Not reported
Owner/operator extension: Not reported
Legal status: Private
Owner/Operator Type: Operator
Owner/Op start date: Not reported
Owner/Op end date: Not reported

Handler Activities Summary:

U.S. importer of hazardous waste: No
Mixed waste (haz. and radioactive): No
Recycler of hazardous waste: No
Transporter of hazardous waste: No
Treater, storer or disposer of HW: No
Underground injection activity: No
On-site burner exemption: No
Furnace exemption: No

Map ID
Direction
Distance
Elevation

MAP FINDINGS

Site

Database(s)

EDR ID Number
EPA ID Number

CINETYP INC (Continued)

1000224454

Used oil fuel burner: No
Used oil processor: No
User oil refiner: No
Used oil fuel marketer to burner: No
Used oil Specification marketer: No
Used oil transfer facility: No
Used oil transporter: No

Historical Generators:

Date form received by agency: 09/01/1996
Site name: CINETYP INC
Classification: Small Quantity Generator

Violation Status: No violations found

FINDS:

Registry ID: 110002670057

Environmental Interest/Information System

RCRAInfo is a national information system that supports the Resource Conservation and Recovery Act (RCRA) program through the tracking of events and activities related to facilities that generate, transport, and treat, store, or dispose of hazardous waste. RCRAInfo allows RCRA program staff to track the notification, permit, compliance, and corrective action activities required under RCRA.

[Click this hyperlink](#) while viewing on your computer to access additional FINDS: detail in the EDR Site Report.

ECHO:

Envid: 1000224454
Registry ID: 110002670057
DFR URL: <http://echo.epa.gov/detailed-facility-report?fid=110002670057>

HAZNET:

Name: CINETYP INC
Address: 843 SEWARD ST
City, State, Zip: HOLLYWOOD, CA 900380000
Year: 2002
GEPaid: CAD980665772
Contact: GEORG EGGER
Telephone: 2134638569
Mailing Name: Not reported
Mailing Address: 843 SEWARD ST
Mailing City, St, Zip: HOLLYWOOD, CA 900380000
Gen County: Los Angeles
TSD EPA ID: CAD008364432
TSD County: Los Angeles
Tons: 0.153
CA Waste Code: 343-Unspecified organic liquid mixture
Method: T01-Treatment, Tank
Facility County: Los Angeles

Name: CINETYP INC

Map ID
Direction
Distance
Elevation

MAP FINDINGS

Site

Database(s)

EDR ID Number
EPA ID Number

CINETYP INC (Continued)

1000224454

Address: 843 SEWARD ST
City,State,Zip: HOLLYWOOD, CA 900380000
Year: 1995
GEPaid: CAD980665772
Contact: GEORG EGGER
Telephone: 2134638569
Mailing Name: Not reported
Mailing Address: 843 SEWARD ST
Mailing City,St,Zip: HOLLYWOOD, CA 900380000
Gen County: Los Angeles
TSD EPA ID: CAD008302903
TSD County: Los Angeles
Tons: 1.32
CA Waste Code: 212-Oxygenated solvents (acetone, butanol, ethyl acetate, etc.)
Method: R01-Recycler
Facility County: Los Angeles

Name: CINETYP INC
Address: 843 SEWARD ST
City,State,Zip: HOLLYWOOD, CA 900380000
Year: 1995
GEPaid: CAD980665772
Contact: GEORG EGGER
Telephone: 2134638569
Mailing Name: Not reported
Mailing Address: 843 SEWARD ST
Mailing City,St,Zip: HOLLYWOOD, CA 900380000
Gen County: Los Angeles
TSD EPA ID: CAD008302903
TSD County: Los Angeles
Tons: 0.2085
CA Waste Code: 741-Liquids with halogenated organic compounds >= 1,000 Mg./L
Method: R01-Recycler
Facility County: Los Angeles

Name: CINETYP INC
Address: 843 SEWARD ST
City,State,Zip: HOLLYWOOD, CA 900380000
Year: 1994
GEPaid: CAD980665772
Contact: GEORG EGGER
Telephone: 2134638569
Mailing Name: Not reported
Mailing Address: 843 SEWARD ST
Mailing City,St,Zip: HOLLYWOOD, CA 900380000
Gen County: Los Angeles
TSD EPA ID: CAD008302903
TSD County: Los Angeles
Tons: 3.465
CA Waste Code: 212-Oxygenated solvents (acetone, butanol, ethyl acetate, etc.)
Method: R01-Recycler
Facility County: Los Angeles

Name: CINETYP INC
Address: 843 SEWARD ST
City,State,Zip: HOLLYWOOD, CA 900380000
Year: 1993

Map ID
Direction
Distance
Elevation

MAP FINDINGS

Site

Database(s)

EDR ID Number
EPA ID Number

CINETY INC (Continued)

1000224454

GEPaid: CAD980665772
Contact: GEORG EGGER
Telephone: 2134638569
Mailing Name: Not reported
Mailing Address: 843 SEWARD ST
Mailing City,St,Zip: HOLLYWOOD, CA 900380000
Gen County: Los Angeles
TSD EPA ID: CAD008302903
TSD County: Los Angeles
Tons: 0.2085
CA Waste Code: 741-Liquids with halogenated organic compounds >= 1,000 Mg./L
Method: -
Facility County: Los Angeles

[Click this hyperlink](#) while viewing on your computer to access
30 additional CA_HAZNET: record(s) in the EDR Site Report.

D28
North
1/8-1/4
0.185 mi.
977 ft.

845 SEWARD STREET LLC.
843-845 SEWARD STREET
LOS ANGELES, CA 90038
Site 10 of 10 in cluster D

CPS-SLIC S117624749
CERS N/A

Relative:
Higher
Actual:
281 ft.

CPS-SLIC:
Name: 845 SEWARD STREET LLC.
Address: 843-845 SEWARD STREET
City,State,Zip: LOS ANGELES, CA 90038
Region: STATE
Facility Status: Completed - Case Closed
Status Date: 08/18/2016
Global Id: T10000006522
Lead Agency: LOS ANGELES RWQCB (REGION 4)
Lead Agency Case Number: Not reported
Latitude: 34.0865963
Longitude: -118.3331743
Case Type: Cleanup Program Site
Case Worker: MN
Local Agency: Not reported
RB Case Number: 1320
File Location: Not reported
Potential Media Affected: Not reported
Potential Contaminants of Concern: Not reported
Site History: Not reported

[Click here to access the California GeoTracker records for this facility:](#)

CERS:

Name: 845 SEWARD STREET LLC.
Address: 843-845 SEWARD STREET
City,State,Zip: LOS ANGELES, CA 90038
Site ID: 275149
CERS ID: T10000006522
CERS Description: Cleanup Program Site

Affiliation:

Affiliation Type Desc: Regional Board Caseworker
Entity Name: MAJD NIMA - LOS ANGELES RWQCB (REGION 4)
Entity Title: Not reported

Map ID
 Direction
 Distance
 Elevation

MAP FINDINGS

Site

Database(s)

EDR ID Number
 EPA ID Number

845 SEWARD STREET LLC. (Continued)

S117624749

Affiliation Address: 320 W. 4th St Suite 200
 Affiliation City: LOS ANGELES
 Affiliation State: CA
 Affiliation Country: Not reported
 Affiliation Zip: Not reported
 Affiliation Phone: 2135766707

E29
East
1/8-1/4
0.205 mi.
1083 ft.

FILM TECHNOLOGY CO
726 COLE AVE
LOS ANGELES, CA 90038

HAZMAT S123549685
N/A

Site 1 of 3 in cluster E

Relative:
Higher
Actual:
277 ft.

LOS ANGELES HM:
 Name: FILM TECHNOLOGY CO
 Address: 726 COLE AVE
 City,State,Zip: LOS ANGELES, CA 90038
 Facility ID: FA0026723
 Last Run Date: 06/01/2019
 Status: INACTIVE

E30
East
1/8-1/4
0.211 mi.
1115 ft.

5925 MELROSE AVE
LOS ANGELES, CA

UST U004303498
N/A

Site 2 of 3 in cluster E

Relative:
Higher
Actual:
275 ft.

LOS ANGELES UST:
 Name: Not reported
 Address: 5925 MELROSE AVE
 City,State,Zip: LOS ANGELES, CA
 Facility ID: Not reported
 Last Run Date: 01/01/1900
 Status: HISTORICAL

E31
East
1/8-1/4
0.222 mi.
1170 ft.

DOALL PEST CONTROL
5909 MELROSE AVE
LOS ANGELES, CA 90038

RCRA-SQG 1000288095
FINDS CAD981369945
ECHO

Site 3 of 3 in cluster E

Relative:
Higher
Actual:
275 ft.

RCRA-SQG:
 Date form received by agency: 09/01/1996
 Facility name: DOALL PEST CONTROL
 Facility address: 5909 MELROSE AVE
 LOS ANGELES, CA 90038
 EPA ID: CAD981369945
 Mailing address: MELROSE AVE
 LOS ANGELES, CA 90038
 Contact: Not reported
 Contact address: Not reported
 Not reported
 Contact country: US
 Contact telephone: Not reported

Map ID
Direction
Distance
Elevation

MAP FINDINGS

Site

Database(s)

EDR ID Number
EPA ID Number

DOALL PEST CONTROL (Continued)

1000288095

Contact email: Not reported
EPA Region: 09
Classification: Small Small Quantity Generator
Description: Handler: generates more than 100 and less than 1000 kg of hazardous waste during any calendar month and accumulates less than 6000 kg of hazardous waste at any time; or generates 100 kg or less of hazardous waste during any calendar month, and accumulates more than 1000 kg of hazardous waste at any time

Owner/Operator Summary:

Owner/operator name: JOHNNY BROOKS
Owner/operator address: NOT REQUIRED
NOT REQUIRED, ME 99999
Owner/operator country: Not reported
Owner/operator telephone: 415-555-1212
Owner/operator email: Not reported
Owner/operator fax: Not reported
Owner/operator extension: Not reported
Legal status: Private
Owner/Operator Type: Owner
Owner/Op start date: Not reported
Owner/Op end date: Not reported

Owner/operator name: NOT REQUIRED
Owner/operator address: NOT REQUIRED
NOT REQUIRED, ME 99999
Owner/operator country: Not reported
Owner/operator telephone: 415-555-1212
Owner/operator email: Not reported
Owner/operator fax: Not reported
Owner/operator extension: Not reported
Legal status: Private
Owner/Operator Type: Operator
Owner/Op start date: Not reported
Owner/Op end date: Not reported

Handler Activities Summary:

U.S. importer of hazardous waste: No
Mixed waste (haz. and radioactive): No
Recycler of hazardous waste: No
Transporter of hazardous waste: No
Treater, storer or disposer of HW: No
Underground injection activity: No
On-site burner exemption: No
Furnace exemption: No
Used oil fuel burner: No
Used oil processor: No
Used oil refiner: No
Used oil fuel marketer to burner: No
Used oil Specification marketer: No
Used oil transfer facility: No
Used oil transporter: No

Violation Status: No violations found

FINDS:

Map ID
 Direction
 Distance
 Elevation

MAP FINDINGS

Site

Database(s)

EDR ID Number
 EPA ID Number

DOALL PEST CONTROL (Continued)

1000288095

Registry ID: 110002683436

Environmental Interest/Information System

RCRAInfo is a national information system that supports the Resource Conservation and Recovery Act (RCRA) program through the tracking of events and activities related to facilities that generate, transport, and treat, store, or dispose of hazardous waste. RCRAInfo allows RCRA program staff to track the notification, permit, compliance, and corrective action activities required under RCRA.

[Click this hyperlink](#) while viewing on your computer to access additional FINDS: detail in the EDR Site Report.

ECHO:

Envid: 1000288095
 Registry ID: 110002683436
 DFR URL: <http://echo.epa.gov/detailed-facility-report?fid=110002683436>

F32
ENE
1/8-1/4
0.228 mi.
1204 ft.

CITY OF LA - WASTEWATER COLLECTION
6014 W WARING AVE
LOS ANGELES, CA 90038

HAZMAT S123548011
N/A

Site 1 of 6 in cluster F

Relative:
Higher
Actual:
281 ft.

LOS ANGELES HM:
 Name: CITY OF LA - WASTEWATER COLLECTION
 Address: 6014 W WARING AVE
 City,State,Zip: LOS ANGELES, CA 90038
 Facility ID: FA0021101
 Last Run Date: 06/01/2019
 Status: INACTIVE

F33
ENE
1/8-1/4
0.228 mi.
1204 ft.

HOLLYWOOD DISTRICT YARD
6014 WARING AVE
LOS ANGELES, CA 90038

HIST UST U001561481
N/A

Site 2 of 6 in cluster F

Relative:
Higher
Actual:
281 ft.

HIST UST:
 Name: HOLLYWOOD DISTRICT YARD
 Address: 6014 WARING AVE
 City,State,Zip: LOS ANGELES, CA 90038
 File Number: Not reported
 URL: Not reported
 Region: STATE
 Facility ID: 00000047042
 Facility Type: Other
 Other Type: Not reported
 Contact Name: BILL HOWARD
 Telephone: 2134854910
 Owner Name: BUREAU OF SANITATION
 Owner Address: 2335 DORRIS PL.
 Owner City,St,Zip: LOS ANGELES, CA 90031
 Total Tanks: 0002

Map ID
Direction
Distance
Elevation

MAP FINDINGS

Site

Database(s)

EDR ID Number
EPA ID Number

HOLLYWOOD DISTRICT YARD (Continued)

U001561481

Tank Num: 001
Container Num: 1
Year Installed: 1965
Tank Capacity: 00002000
Tank Used for: PRODUCT
Type of Fuel: DIESEL
Container Construction Thickness: 1/4
Leak Detection: Stock Inventor

Tank Num: 002
Container Num: 2
Year Installed: 1965
Tank Capacity: 00000607
Tank Used for: WASTE
Type of Fuel: Not reported
Container Construction Thickness: 8
Leak Detection: None

**F34
ENE
1/8-1/4
0.228 mi.
1204 ft.**

**CITY OF LA - WASTEWATER COLLECTION
6014 W WARING AVE
LOS ANGELES, CA 90038**

**UST U004306661
N/A**

Site 3 of 6 in cluster F

**Relative:
Higher
Actual:
281 ft.**

LOS ANGELES UST:

Name: CITY OF LA - WASTEWATER COLLECTION
Address: 6014 W WARING AVE
City,State,Zip: LOS ANGELES, CA 90038
Facility ID: FA0021101
Last Run Date: 06/03/2019
Status: INACTIVE

**F35
ENE
1/8-1/4
0.228 mi.
1204 ft.**

**HOLLYWOOD DISTRICT YARD
6014 WARING AVE
HOLLYWOOD, CA 90038**

**SWEEPS UST S101617400
HIST UST N/A
CA FID UST**

Site 4 of 6 in cluster F

**Relative:
Higher
Actual:
281 ft.**

SWEEPS UST:

Name: HOLLYWOOD DISTRICT YARD
Address: 6014 WARING AVE
City: HOLLYWOOD
Status: Active
Comp Number: 2411
Number: 4
Board Of Equalization: Not reported
Referral Date: 09-22-93
Action Date: 09-22-93
Created Date: 02-29-88
Owner Tank Id: Not reported
SWRCB Tank Id: 19-050-002411-000001
Tank Status: A
Capacity: 2000
Active Date: 04-20-88
Tank Use: M.V. FUEL
STG: P

Map ID
Direction
Distance
Elevation

MAP FINDINGS

Site

Database(s)

EDR ID Number
EPA ID Number

HOLLYWOOD DISTRICT YARD (Continued)

S101617400

Content: DIESEL
Number Of Tanks: 2

Name: HOLLYWOOD DISTRICT YARD
Address: 6014 WARING AVE
City: HOLLYWOOD
Status: Active
Comp Number: 2411
Number: 4
Board Of Equalization: Not reported
Referral Date: 09-22-93
Action Date: 09-22-93
Created Date: 02-29-88
Owner Tank Id: Not reported
SWRCB Tank Id: 19-050-002411-000002
Tank Status: A
Capacity: 607
Active Date: 04-20-88
Tank Use: CHEMICAL
STG: P
Content: UNKNOWN
Number Of Tanks: Not reported

HIST UST:

Name: HOLLYWOOD DISTRICT YARD
Address: 6014 WARING AVENUE
City,State,Zip: HOLLYWOOD, CA 90038
File Number: 00026893
URL: <http://geotracker.waterboards.ca.gov/ustpdfs/pdf/00026893.pdf>
Region: Not reported
Facility ID: Not reported
Facility Type: Not reported
Other Type: Not reported
Contact Name: Not reported
Telephone: Not reported
Owner Name: Not reported
Owner Address: Not reported
Owner City,St,Zip: Not reported
Total Tanks: Not reported

Tank Num: Not reported
Container Num: Not reported
Year Installed: Not reported
Tank Capacity: Not reported
Tank Used for: Not reported
Type of Fuel: Not reported
Container Construction Thickness: Not reported
Leak Detection: Not reported

Click here for Geo Tracker PDF:

CA FID UST:

Facility ID: 19002960
Regulated By: UTNKA
Regulated ID: 00047042
Cortese Code: Not reported

Map ID
 Direction
 Distance
 Elevation

MAP FINDINGS

Site

Database(s)

EDR ID Number
 EPA ID Number

HOLLYWOOD DISTRICT YARD (Continued)

S101617400

SIC Code: Not reported
 Facility Phone: 2135688290
 Mail To: Not reported
 Mailing Address: 200 N MAIN STREET-ROOM
 Mailing Address 2: Not reported
 Mailing City,St,Zip: HOLLYWOOD 900380000
 Contact: Not reported
 Contact Phone: Not reported
 DUNS Number: Not reported
 NPDES Number: Not reported
 EPA ID: Not reported
 Comments: Not reported
 Status: Active

F36
ENE
1/8-1/4
0.228 mi.
1204 ft.

HOLLYWOOD MAINTENANCE YARD
6014 WARING AVE
HOLLYWOOD, CA 90038

LUST **S102431445**
HIST CORTESE **N/A**
CERS

Site 5 of 6 in cluster F

Relative:
Higher
Actual:
281 ft.

LUST:
 Name: HOLLYWOOD MAINTENANCE YARD
 Address: 6014 WARING AVE
 City,State,Zip: HOLLYWOOD, CA 90038
 Lead Agency: LOS ANGELES RWQCB (REGION 4)
 Case Type: LUST Cleanup Site
 Geo Track: http://geotracker.waterboards.ca.gov/profile_report.asp?global_id=T0603700950
 Global Id: T0603700950
 Latitude: 34.0851027
 Longitude: -118.32896
 Status: Completed - Case Closed
 Status Date: 10/08/1996
 Case Worker: YR
 RB Case Number: 900380407
 Local Agency: LOS ANGELES, CITY OF
 File Location: Not reported
 Local Case Number: Not reported
 Potential Media Affect: Aquifer used for drinking water supply
 Potential Contaminants of Concern: Other Solvent or Non-Petroleum Hydrocarbon
 Site History: Not reported

LUST:
 Global Id: T0603700950
 Contact Type: Local Agency Caseworker
 Contact Name: ELOY LUNA
 Organization Name: LOS ANGELES, CITY OF
 Address: 200 North Main Street, Suite 1780
 City: LOS ANGELES
 Email: eloy.luna@lacity.org
 Phone Number: Not reported

Global Id: T0603700950
 Contact Type: Regional Board Caseworker
 Contact Name: YUE RONG
 Organization Name: LOS ANGELES RWQCB (REGION 4)
 Address: 320 W. 4TH ST., SUITE 200
 City: Los Angeles
 Email: yrong@waterboards.ca.gov

Map ID
Direction
Distance
Elevation

MAP FINDINGS

Site

Database(s)

EDR ID Number
EPA ID Number

HOLLYWOOD MAINTENANCE YARD (Continued)

S102431445

Phone Number: Not reported

LUST:

Global Id: T0603700950
Action Type: Other
Date: 12/04/1989
Action: Leak Discovery

Global Id: T0603700950
Action Type: Other
Date: 12/04/1989
Action: Leak Stopped

Global Id: T0603700950
Action Type: Other
Date: 01/10/1991
Action: Leak Reported

LUST:

Global Id: T0603700950
Status: Open - Case Begin Date
Status Date: 12/04/1989

Global Id: T0603700950
Status: Open - Site Assessment
Status Date: 01/10/1991

Global Id: T0603700950
Status: Open - Remediation
Status Date: 02/26/1992

Global Id: T0603700950
Status: Completed - Case Closed
Status Date: 10/08/1996

LUST REG 4:

Region: 4
Regional Board: 04
County: Los Angeles
Facility Id: 900380407
Status: Case Closed
Substance: Hydrocarbons
Substance Quantity: Not reported
Local Case No: Not reported
Case Type: Groundwater
Abatement Method Used at the Site: Not reported
Global ID: T0603700950
W Global ID: Not reported
Staff: UNK
Local Agency: 19050
Cross Street: Not reported
Enforcement Type: Not reported
Date Leak Discovered: 12/4/1989
Date Leak First Reported: 1/10/1991
Date Leak Record Entered: 1/17/1991

Map ID
Direction
Distance
Elevation

MAP FINDINGS

Site

Database(s)

EDR ID Number
EPA ID Number

HOLLYWOOD MAINTENANCE YARD (Continued)

S102431445

Date Confirmation Began: Not reported
Date Leak Stopped: 12/4/1989
Date Case Last Changed on Database: 2/26/1992
Date the Case was Closed: 10/8/1996
How Leak Discovered: Tank Closure
How Leak Stopped: Not reported
Cause of Leak: UNK
Leak Source: UNK
Operator: OLD CASENO WAS 011791-07
Water System: Not reported
Well Name: Not reported
Approx. Dist To Production Well (ft): 8828.274862799584874036057797
Source of Cleanup Funding: UNK
Preliminary Site Assessment Workplan Submitted: Not reported
Preliminary Site Assessment Began: Not reported
Pollution Characterization Began: 1/10/1991
Remediation Plan Submitted: 2/26/1992
Remedial Action Underway: Not reported
Post Remedial Action Monitoring Began: Not reported
Enforcement Action Date: Not reported
Historical Max MTBE Date: Not reported
Hist Max MTBE Conc in Groundwater: Not reported
Hist Max MTBE Conc in Soil: Not reported
Significant Interim Remedial Action Taken: Not reported
GW Qualifier: Not reported
Soil Qualifier: Not reported
Organization: Not reported
Owner Contact: Not reported
Responsible Party: LS CITY DPW, CONSTRUCTION DIV.
RP Address: 200 N SPRING ST, LOS ANGELES CA 90012
Program: LUST
Lat/Long: 34.0851027 / -1
Local Agency Staff: PEJ
Beneficial Use: Not reported
Priority: Not reported
Cleanup Fund Id: Not reported
Suspended: Not reported
Assigned Name: Not reported
Summary: Not reported

HIST CORTESE:

edr_fname: HOLLYWOOD MAINTENANCE YAR
edr_fadd1: 6014 WARING
City,State,Zip: LOS ANGELES, CA 90038
Region: CORTESE
Facility County Code: 19
Reg By: LTNKA
Reg Id: 900380407

CERS:

Name: HOLLYWOOD MAINTENANCE YARD
Address: 6014 WARING AVE
City,State,Zip: HOLLYWOOD, CA 90038
Site ID: 193016
CERS ID: T0603700950
CERS Description: Leaking Underground Storage Tank Cleanup Site

Map ID
 Direction
 Distance
 Elevation

MAP FINDINGS

Site

Database(s)

EDR ID Number
 EPA ID Number

HOLLYWOOD MAINTENANCE YARD (Continued)

S102431445

Affiliation:

Affiliation Type Desc: Regional Board Caseworker
 Entity Name: YUE RONG - LOS ANGELES RWQCB (REGION 4)
 Entity Title: Not reported
 Affiliation Address: 320 W. 4TH ST., SUITE 200
 Affiliation City: Los Angeles
 Affiliation State: CA
 Affiliation Country: Not reported
 Affiliation Zip: Not reported
 Affiliation Phone: Not reported

Affiliation Type Desc: Local Agency Caseworker
 Entity Name: ELOY LUNA - LOS ANGELES, CITY OF
 Entity Title: Not reported
 Affiliation Address: 200 North Main Street, Suite 1780
 Affiliation City: LOS ANGELES
 Affiliation State: CA
 Affiliation Country: Not reported
 Affiliation Zip: Not reported
 Affiliation Phone: Not reported

37
North
1/8-1/4
0.236 mi.
1246 ft.

CALICCHIO MUSICAL INSTRUMENTS
6409 W WILLOUGHBY AVE
LOS ANGELES, CA 90038

HAZMAT S123549138
N/A

Relative:
Higher
Actual:
282 ft.

LOS ANGELES HM:
 Name: CALICCHIO MUSICAL INSTRUMENTS
 Address: 6409 W WILLOUGHBY AVE
 City,State,Zip: LOS ANGELES, CA 90038
 Facility ID: FA0024592
 Last Run Date: 06/01/2019
 Status: INACTIVE

G38
East
1/8-1/4
0.238 mi.
1257 ft.

PINKY'S AUTOMOTIVE
5900 W MELROSE AVE
LOS ANGELES, CA 90038

CERS HAZ WASTE S123501559
HAZMAT N/A
CERS

Site 1 of 7 in cluster G

Relative:
Lower
Actual:
274 ft.

CERS HAZ WASTE:
 Name: PINKY'S AUTOMOTIVE
 Address: 5900 W MELROSE AVE
 City,State,Zip: LOS ANGELES, CA 90038
 Site ID: 143873
 CERS ID: 10256338
 CERS Description: Hazardous Waste Generator

LOS ANGELES HM:
 Name: PINKY'S AUTOMOTIVE
 Address: 5900 W MELROSE AVE
 City,State,Zip: LOS ANGELES, CA 90038
 Facility ID: FA0032451

Map ID
Direction
Distance
Elevation

MAP FINDINGS

Site

Database(s)

EDR ID Number
EPA ID Number

PINKY'S AUTOMOTIVE (Continued)

S123501559

Last Run Date: 06/01/2019
Status: ACTIVE

CERS:
Name: PINKY'S AUTOMOTIVE
Address: 5900 W MELROSE AVE
City,State,Zip: LOS ANGELES, CA 90038
Site ID: 143873
CERS ID: 10256338
CERS Description: Chemical Storage Facilities

Violations:
Site ID: 143873
Site Name: PINKY'S AUTOMOTIVE
Violation Date: 07-29-2016
Citation: HSC 6.95 25508.2 - California Health and Safety Code, Chapter 6.95, Section(s) 25508.2
Violation Description: Failure to annually review and electronically certify that the business plan is complete and accurate on or before the annual due date.
Violation Notes: Returned to compliance on 07/26/2019.
Violation Division: Los Angeles City Fire Department
Violation Program: HMRRP
Violation Source: CERS

Site ID: 143873
Site Name: PINKY'S AUTOMOTIVE
Violation Date: 07-29-2016
Citation: HSC 6.95 25508(a)(1) - California Health and Safety Code, Chapter 6.95, Section(s) 25508(a)(1)
Violation Description: Failure to complete and electronically submit a site map with all required content.
Violation Notes: Returned to compliance on 07/26/2019.
Violation Division: Los Angeles City Fire Department
Violation Program: HMRRP
Violation Source: CERS

Site ID: 143873
Site Name: PINKY'S AUTOMOTIVE
Violation Date: 07-26-2019
Citation: HSC 6.95 25505(a)(4) - California Health and Safety Code, Chapter 6.95, Section(s) 25505(a)(4)
Violation Description: Failure to provide initial and annual training to all employees in safety procedures in the event of a release or threatened release of a hazardous material or failure to document and maintain training records for a minimum of three years.
Violation Notes: Provide all employees with required training that includes: safe handling hazardous materials, emergency response procedures, and proper use of response equipment. Maintain records of training available for 3 years.
Violation Division: Los Angeles City Fire Department
Violation Program: HMRRP
Violation Source: CERS

Site ID: 143873
Site Name: PINKY'S AUTOMOTIVE
Violation Date: 07-26-2019

Map ID
Direction
Distance
Elevation

MAP FINDINGS

Site

Database(s)

EDR ID Number
EPA ID Number

PINKY'S AUTOMOTIVE (Continued)

S123501559

Citation: HSC 6.95 25508.2 - California Health and Safety Code, Chapter 6.95, Section(s) 25508.2

Violation Description: Failure to annually review and electronically certify that the business plan is complete and accurate on or before the annual due date.

Violation Notes: Electronically submit and certify in CERS that the Hazardous Materials Business Plan is complete, accurate, and in compliance with EPCRA on or before the annual due date.

Violation Division: Los Angeles City Fire Department

Violation Program: HMRRP

Violation Source: CERS

Site ID: 143873

Site Name: PINKY'S AUTOMOTIVE

Violation Date: 07-29-2016

Citation: HSC 6.95 25505.1 - California Health and Safety Code, Chapter 6.95, Section(s) 25505.1

Violation Description: Failure to notify property owner in writing that the business is subject to the business plan program and has complied with its provisions.

Violation Notes: Returned to compliance on 07/26/2019.

Violation Division: Los Angeles City Fire Department

Violation Program: HMRRP

Violation Source: CERS

Site ID: 143873

Site Name: PINKY'S AUTOMOTIVE

Violation Date: 07-26-2019

Citation: HSC 6.95 25508(a)(1) - California Health and Safety Code, Chapter 6.95, Section(s) 25508(a)(1)

Violation Description: Failure to complete and electronically submit a site map with all required content.

Violation Notes: Create and submit a Site Map in CERS with all the required elements. You can download detailed SITE MAP INSTRUCTIONS in the Hazardous Materials Business Plan (HMBP) Section using the following link <https://www.lafd.org/fire-prevention/cupa/documents-forms>

Violation Division: Los Angeles City Fire Department

Violation Program: HMRRP

Violation Source: CERS

Site ID: 143873

Site Name: PINKY'S AUTOMOTIVE

Violation Date: 07-29-2016

Citation: HSC 6.95 25507 - California Health and Safety Code, Chapter 6.95, Section(s) 25507

Violation Description: Failure to adequately establish and implement a business plan when storing/handling a hazardous material at or above reportable quantities.

Violation Notes: Returned to compliance on 07/26/2019.

Violation Division: Los Angeles City Fire Department

Violation Program: HMRRP

Violation Source: CERS

Site ID: 143873

Site Name: PINKY'S AUTOMOTIVE

Violation Date: 07-29-2016

Citation: HSC 6.95 25508(a)(1) - California Health and Safety Code, Chapter

Map ID
Direction
Distance
Elevation

MAP FINDINGS

Site

Database(s)

EDR ID Number
EPA ID Number

PINKY'S AUTOMOTIVE (Continued)

S123501559

Violation Description: 6.95, Section(s) 25508(a)(1)
Failure to establish and electronically submit an adequate training program in safety procedures in the event of a release or threatened release of a hazardous material.

Violation Notes: Returned to compliance on 07/26/2019.

Violation Division: Los Angeles City Fire Department

Violation Program: HMRRP

Violation Source: CERS

Site ID: 143873

Site Name: PINKY'S AUTOMOTIVE

Violation Date: 07-26-2019

Citation: HSC 6.95 25508(a)(1) - California Health and Safety Code, Chapter 6.95, Section(s) 25508(a)(1)

Violation Description: Failure to establish and electronically submit an adequate training program in safety procedures in the event of a release or threatened release of a hazardous material.

Violation Notes: Complete, implement and submit an Emergency Response/Contingency Plan and Employee Training Plan in CERS with all the required information. The CONSOLIDATED EMERGENCY RESPONSE / CONTINGENCY PLAN form can be used for both Emergency Response/Contingency Plan section as well as the Employee Training Plan section. You can download the most current CONTINGENCY PLAN form as well as CONTINGENCY PLAN INSTRUCTIONS in the Hazardous Materials Business Plan Section (HMBP) using the following link <https://www.lafd.org/fire-prevention/cupa/documents-forms>

Violation Division: Los Angeles City Fire Department

Violation Program: HMRRP

Violation Source: CERS

Site ID: 143873

Site Name: PINKY'S AUTOMOTIVE

Violation Date: 08-22-2018

Citation: 22 CCR 12 66262.34(f) - California Code of Regulations, Title 22, Chapter 12, Section(s) 66262.34(f)

Violation Description: Failure to properly label hazardous waste accumulation containers and portable tanks with the following requirements: "Hazardous Waste", name and address of the generator, physical and chemical characteristics of the Hazardous Waste, and starting accumulation date.

Violation Notes: Returned to compliance on 08/22/2018. OBSERVATION: All hazardous waste containers/tanks shall be marked with the following information: 1) the words "Hazardous Waste"; 2) name and address of generator; 3) hazardous properties; 4) physical state; 5) composition (contents); 6) accumulation start date. Observed the following tanks without the required markings: One 220 gallon tank for used oil One 110 gallon tank (back up) for used oil One 110 gallon tank for waste antifreeze Copy of receipt was available on site indicating the last pick up date for the waste antifreeze and the used oil. CORRECTIVE ACTION: Immediately label these containers and ensure that all containers are marked with all the required information. Operator affixed label to the waste tanks prior to the end of inspection. This item was corrected at the time of inspection.

Violation Division: Los Angeles County Fire Department

Violation Program: HW

Violation Source: CERS

Site ID: 143873

Map ID
Direction
Distance
Elevation

MAP FINDINGS

Site

Database(s)

EDR ID Number
EPA ID Number

PINKY'S AUTOMOTIVE (Continued)

S123501559

Site Name: PINKY'S AUTOMOTIVE
Violation Date: 07-26-2019
Citation: HSC 6.95 25508(a)(1) - California Health and Safety Code, Chapter 6.95, Section(s) 25508(a)(1)
Violation Description: Failure to establish and electronically submit an adequate emergency response plan and procedures for a release or threatened release of a hazardous material.
Violation Notes: Complete, implement and submit an Emergency Response/Contingency Plan and Employee Training Plan in CERS with all the required information. The CONSOLIDATED EMERGENCY RESPONSE / CONTINGENCY PLAN form can be used for both Emergency Response/Contingency Plan section as well as the Employee Training Plan section. You can download the most current CONTINGENCY PLAN form as well as CONTINGENCY PLAN INSTRUCTIONS in the Hazardous Materials Business Plan Section (HMBP) using the following link <https://www.lafd.org/fire-prevention/cupa/documents-forms>
Violation Division: Los Angeles City Fire Department
Violation Program: HMRRP
Violation Source: CERS

Site ID: 143873
Site Name: PINKY'S AUTOMOTIVE
Violation Date: 07-29-2016
Citation: HSC 6.95 25505(a)(4) - California Health and Safety Code, Chapter 6.95, Section(s) 25505(a)(4)
Violation Description: Failure to provide initial and annual training to all employees in safety procedures in the event of a release or threatened release of a hazardous material or failure to document and maintain training records for a minimum of three years.
Violation Notes: Returned to compliance on 07/26/2019.
Violation Division: Los Angeles City Fire Department
Violation Program: HMRRP
Violation Source: CERS

Site ID: 143873
Site Name: PINKY'S AUTOMOTIVE
Violation Date: 07-29-2016
Citation: 19 CCR 6.95 25508(a)(1) - California Code of Regulations, Title 19, Chapter 6.95, Section(s) 25508(a)(1)
Violation Description: Failure to complete and electronically submit the Business Activities Page and/or Business Owner Operator Identification Page.
Violation Notes: Returned to compliance on 07/26/2019.
Violation Division: Los Angeles City Fire Department
Violation Program: HMRRP
Violation Source: CERS

Site ID: 143873
Site Name: PINKY'S AUTOMOTIVE
Violation Date: 07-29-2016
Citation: HSC 6.95 25508(a)(1) - California Health and Safety Code, Chapter 6.95, Section(s) 25508(a)(1)
Violation Description: Failure to complete and electronically submit a business plan when storing/handling a hazardous material at or above reportable quantities.
Violation Notes: Returned to compliance on 07/26/2019.
Violation Division: Los Angeles City Fire Department
Violation Program: HMRRP
Violation Source: CERS

Map ID
Direction
Distance
Elevation

MAP FINDINGS

Site

Database(s)

EDR ID Number
EPA ID Number

PINKY'S AUTOMOTIVE (Continued)

S123501559

Site ID: 143873
Site Name: PINKY'S AUTOMOTIVE
Violation Date: 07-29-2016
Citation: HSC 6.95 25508(a)(1) - California Health and Safety Code, Chapter 6.95, Section(s) 25508(a)(1)
Violation Description: Failure to establish and electronically submit an adequate emergency response plan and procedures for a release or threatened release of a hazardous material.
Violation Notes: Returned to compliance on 07/26/2019.
Violation Division: Los Angeles City Fire Department
Violation Program: HMRRP
Violation Source: CERS

Site ID: 143873
Site Name: PINKY'S AUTOMOTIVE
Violation Date: 07-29-2016
Citation: HSC 6.95 25508(a)(1) - California Health and Safety Code, Chapter 6.95, Section(s) 25508(a)(1)
Violation Description: Failure to complete and electronically submit hazardous material inventory information for all reportable hazardous materials on site at or above reportable quantities.
Violation Notes: Returned to compliance on 07/26/2019.
Violation Division: Los Angeles City Fire Department
Violation Program: HMRRP
Violation Source: CERS

Site ID: 143873
Site Name: PINKY'S AUTOMOTIVE
Violation Date: 07-29-2016
Citation: HSC 6.95 25505.1 - California Health and Safety Code, Chapter 6.95, Section(s) 25505.1
Violation Description: Failure to provide a copy of the business plan to the owner or the owner's agent within five working days after receiving a request for a copy from the owner or the owner's agent.
Violation Notes: Returned to compliance on 07/26/2019.
Violation Division: Los Angeles City Fire Department
Violation Program: HMRRP
Violation Source: CERS

Site ID: 143873
Site Name: PINKY'S AUTOMOTIVE
Violation Date: 07-26-2019
Citation: HSC 6.95 25508(a)(1) - California Health and Safety Code, Chapter 6.95, Section(s) 25508(a)(1)
Violation Description: Failure to complete and electronically submit hazardous material inventory information for all reportable hazardous materials on site at or above reportable quantities.
Violation Notes: Review, update and resubmit the Hazardous Materials Inventory into CERS to include all hazardous material stored in a capacity greater than 55 gallons of liquid, 200 cubic feet of compressed gas or 500 pounds in weight of a solid. Please correct the following: Waste motor oil 340 gallons, new motor oil 385 gallons, coolant 120 gallons.
Violation Division: Los Angeles City Fire Department
Violation Program: HMRRP
Violation Source: CERS

Site ID: 143873

Map ID
Direction
Distance
Elevation

MAP FINDINGS

Site

Database(s)

EDR ID Number
EPA ID Number

PINKY'S AUTOMOTIVE (Continued)

S123501559

Site Name: PINKY'S AUTOMOTIVE
Violation Date: 07-29-2016
Citation: HSC 6.95 25508.1(a)-(f) - California Health and Safety Code, Chapter 6.95, Section(s) 25508.1(a)-(f)
Violation Description: Failure to electronically update business plan within 30 days of any one of the following events: A 100 percent or more increase in the quantity of a previously disclosed material. Any handling of a previously undisclosed hazardous materials at or above reportable quantities. A change of business address, business ownership, or business name. A substantial change in the handler's operations that requires modification to any portion of the business plan.
Violation Notes: Returned to compliance on 07/26/2019.
Violation Division: Los Angeles City Fire Department
Violation Program: HMRRP
Violation Source: CERS

Evaluation:
Eval General Type: Compliance Evaluation Inspection
Eval Date: 07-26-2019
Violations Found: Yes
Eval Type: Routine done by local agency
Eval Notes: Consent to enter, inspect and take photographs was given by: Eddie Ayala The Business Activities, Owner/Operator Identification, Hazardous Materials Inventory, Site Map, Emergency Response/Contingency Plan and Employee Training Plan sections were reviewed in CERS and field verified. Review and correct any violations indicated previously in this report, on or before the COMPLY BY date associated with each violation. NOTE: The LAMC, Sections (L.A.M.C. SECTION 57.105.1.4; 57.120.3; 57.121.2 and 57.121.2.1.) requires businesses that store, use or handle hazardous materials in the City of Los Angeles to obtain a Consolidated Permit from the Los Angeles Fire Department CUPA **** Annual submission of a Hazardous Materials Business Plan into California Environmental Reporting System (CERS) is required between January 1 and March 1 of every year. Per L.A.M.C. 57.121.3.5, failure to submit the required hazardous material business plan (HMBP) information annually into CERS [Truncated]
Eval Division: Los Angeles City Fire Department
Eval Program: HMRRP
Eval Source: CERS

Eval General Type: Compliance Evaluation Inspection
Eval Date: 07-29-2016
Violations Found: Yes
Eval Type: Routine done by local agency
Eval Notes: On site for routine hazardous materials and business emergency plan inspection. Consent to enter and inspect was given by RAPHAEL AYALA. Observed the facility and inspected hazardous materials storage. Annual employee safety training records were not maintained. Facility has also not electronically disclosed the onsite hazardous materials inventory or submitted a business emergency plan in California Environmental Reporting System (CERS). Please go to <https://cersbusiness2.calepa.ca.gov> to complete a chemical inventory disclosure and business emergency plan. The facility is responsible for identifying all hazardous materials, to include hazardous wastes, which are above disclosure thresholds. If there is a change in the type or amount of chemicals that are maintained on site, please submit revised documents (electronically) within 30 days of the change.

Map ID
Direction
Distance
Elevation

MAP FINDINGS

Site

Database(s)

EDR ID Number
EPA ID Number

PINKY'S AUTOMOTIVE (Continued)

S123501559

Eval Division: Los Angeles City Fire Department
Eval Program: HMRRP
Eval Source: CERS

Eval General Type: Compliance Evaluation Inspection
Eval Date: 08-22-2018
Violations Found: Yes
Eval Type: Routine done by local agency
Eval Notes: RAFAEL AYALA OWNER
Eval Division: Los Angeles County Fire Department
Eval Program: HW
Eval Source: CERS

Eval General Type: Compliance Evaluation Inspection
Eval Date: 08-27-2015
Violations Found: No
Eval Type: Routine done by local agency
Eval Notes: EDUARDO AYALA
Eval Division: Los Angeles County Fire Department
Eval Program: HW
Eval Source: CERS

Affiliation:

Affiliation Type Desc: Environmental Contact
Entity Name: RAFAEL AYALA
Entity Title: Not reported
Affiliation Address: 5900 W MELROSE AVE
Affiliation City: LOS ANGELES
Affiliation State: CA
Affiliation Country: Not reported
Affiliation Zip: 90038
Affiliation Phone: Not reported

Affiliation Type Desc: Legal Owner
Entity Name: AYALA, RAFAEL
Entity Title: Not reported
Affiliation Address: 5900 W MELROSE AVE
Affiliation City: LOS ANGELES
Affiliation State: CA
Affiliation Country: United States
Affiliation Zip: 90038
Affiliation Phone: (323) 351-4449

Affiliation Type Desc: Facility Mailing Address
Entity Name: Mailing Address
Entity Title: Not reported
Affiliation Address: 5900 MELROSE AVE
Affiliation City: LOS ANGELES
Affiliation State: CA
Affiliation Country: Not reported
Affiliation Zip: 90038
Affiliation Phone: Not reported

Affiliation Type Desc: Operator
Entity Name: RAFAEL AYALA
Entity Title: Not reported
Affiliation Address: Not reported

Map ID
Direction
Distance
Elevation

MAP FINDINGS

Site

Database(s)

EDR ID Number
EPA ID Number

PINKY'S AUTOMOTIVE (Continued)

S123501559

Affiliation City: Not reported
Affiliation State: Not reported
Affiliation Country: Not reported
Affiliation Zip: Not reported
Affiliation Phone: (323) 462-7606

Affiliation Type Desc: Parent Corporation
Entity Name: PINKY'S AUTOMOTIVE
Entity Title: Not reported
Affiliation Address: Not reported
Affiliation City: Not reported
Affiliation State: Not reported
Affiliation Country: Not reported
Affiliation Zip: Not reported
Affiliation Phone: Not reported

Affiliation Type Desc: Property Owner
Entity Name: DION DERSARKISSIAN
Entity Title: Not reported
Affiliation Address: Not reported
Affiliation City: Not reported
Affiliation State: Not reported
Affiliation Country: United States
Affiliation Zip: Not reported
Affiliation Phone: (323) 281-2248

Affiliation Type Desc: CUPA District
Entity Name: Los Angeles City Fire Department
Entity Title: Not reported
Affiliation Address: 200 North Main Street, Room 1780
Affiliation City: Los Angeles
Affiliation State: CA
Affiliation Country: Not reported
Affiliation Zip: 90012
Affiliation Phone: (213) 978-3680

Affiliation Type Desc: Identification Signer
Entity Name: RAFAEL AYALA
Entity Title: OWNER
Affiliation Address: Not reported
Affiliation City: Not reported
Affiliation State: Not reported
Affiliation Country: Not reported
Affiliation Zip: Not reported
Affiliation Phone: Not reported

G39
East
1/8-1/4
0.238 mi.
1257 ft.

JIM TRAPANI SR.
5900 MELROSE AVE
LOS ANGELES, CA 90038

CA FID UST **S101583037**
N/A

Site 2 of 7 in cluster G

Relative:
Lower
Actual:
274 ft.

CA FID UST:
Facility ID: 19002364
Regulated By: UTKI
Regulated ID: Not reported
Cortese Code: Not reported

Map ID
Direction
Distance
Elevation

MAP FINDINGS

Site

Database(s)

EDR ID Number
EPA ID Number

JIM TRAPANI SR. (Continued)

S101583037

SIC Code: Not reported
Facility Phone: 2134627606
Mail To: Not reported
Mailing Address: 5900 MELROSE AVE
Mailing Address 2: Not reported
Mailing City, St, Zip: LOS ANGELES 900380000
Contact: Not reported
Contact Phone: Not reported
DUNS Number: Not reported
NPDES Number: Not reported
EPA ID: Not reported
Comments: Not reported
Status: Inactive

G40
East
1/8-1/4
0.238 mi.
1257 ft.

TEXACO DOWNSTREAM #211372
5900 MELROSE AVE
LOS ANGELES, CA 90038

RCRA NonGen / NLR

1024803988
CAL000255809

Site 3 of 7 in cluster G

Relative:
Lower
Actual:
274 ft.

RCRA NonGen / NLR:
Date form received by agency: 07/16/2002
Facility name: TEXACO DOWNSTREAM #211372
Facility address: 5900 MELROSE AVE
LOS ANGELES, CA 90038-3612
EPA ID: CAL000255809
Mailing address: PO BOX 6004
SAN RAMON, CA 94583-0000
Contact: KWAME AWUKU
Contact address: 6001 BOLLINGER CANYON RD.
SAN RAMON, CA 94583
Contact country: Not reported
Contact telephone: 877-386-6044
Contact email: NAWTDESK@CHEVRON.COM
EPA Region: 09
Classification: Non-Generator
Description: Handler: Non-Generators do not presently generate hazardous waste

Owner/Operator Summary:

Owner/operator name: CHEVRON TY
Owner/operator address: PO BOX 6004
SAN RAMON, CA 94583
Owner/operator country: Not reported
Owner/operator telephone: 877-386-6044
Owner/operator email: Not reported
Owner/operator fax: Not reported
Owner/operator extension: Not reported
Legal status: Other
Owner/Operator Type: Owner
Owner/Op start date: Not reported
Owner/Op end date: Not reported
Owner/operator name: KWAME AWUKU
Owner/operator address: 6001 BOLLINGER CANYON RD.
SAN RAMON, CA 94583
Owner/operator country: Not reported
Owner/operator telephone: 877-386-6044

Map ID
 Direction
 Distance
 Elevation

MAP FINDINGS

Site

Database(s)

EDR ID Number
 EPA ID Number

TEXACO DOWNSTREAM #211372 (Continued)

1024803988

Owner/operator email: Not reported
 Owner/operator fax: Not reported
 Owner/operator extension: Not reported
 Legal status: Other
 Owner/Operator Type: Operator
 Owner/Op start date: Not reported
 Owner/Op end date: Not reported

Handler Activities Summary:

U.S. importer of hazardous waste: No
 Mixed waste (haz. and radioactive): No
 Recycler of hazardous waste: No
 Transporter of hazardous waste: Yes
 Treater, storer or disposer of HW: No
 Underground injection activity: No
 On-site burner exemption: No
 Furnace exemption: No
 Used oil fuel burner: No
 Used oil processor: No
 User oil refiner: No
 Used oil fuel marketer to burner: No
 Used oil Specification marketer: No
 Used oil transfer facility: No
 Used oil transporter: No

Violation Status: No violations found

G41
East
1/8-1/4
0.238 mi.
1257 ft.

TEXACO/HOLLYWOOD SMOG CENTER
5900 MELROSE AVE
HOLLYWOOD, CA 90038
Site 4 of 7 in cluster G

LUST S102438843
HIST CORTESE N/A
CERS

Relative:
Lower
Actual:
274 ft.

LUST:
 Name: TEXACO/HOLLYWOOD SMOG CENTER
 Address: 5900 MELROSE AVE
 City,State,Zip: HOLLYWOOD, CA 90038
 Lead Agency: LOS ANGELES RWQCB (REGION 4)
 Case Type: LUST Cleanup Site
 Geo Track: http://geotracker.waterboards.ca.gov/profile_report.asp?global_id=T0603700940
 Global Id: T0603700940
 Latitude: 34.0833997
 Longitude: -118.3291769
 Status: Completed - Case Closed
 Status Date: 12/10/2012
 Case Worker: DPP
 RB Case Number: 900380307
 Local Agency: LOS ANGELES, CITY OF
 File Location: Regional Board
 Local Case Number: Not reported
 Potential Media Affect: Aquifer used for drinking water supply
 Potential Contaminants of Concern: Gasoline
 Site History: Not reported

LUST:
 Global Id: T0603700940
 Contact Type: Regional Board Caseworker
 Contact Name: DANIEL PIROTTON
 Organization Name: LOS ANGELES RWQCB (REGION 4)

Map ID
Direction
Distance
Elevation

MAP FINDINGS

Site

Database(s)

EDR ID Number
EPA ID Number

TEXACO/HOLLYWOOD SMOG CENTER (Continued)

S102438843

Address: Not reported
City: R4 UNKNOWN
Email: dpirotton@waterboards.ca.gov
Phone Number: 2135766714

Global Id: T0603700940
Contact Type: Local Agency Caseworker
Contact Name: ELOY LUNA
Organization Name: LOS ANGELES, CITY OF
Address: 200 North Main Street, Suite 1780
City: LOS ANGELES
Email: eloy.luna@lacity.org
Phone Number: Not reported

LUST:

Global Id: T0603700940
Action Type: ENFORCEMENT
Date: 06/15/2009
Action: Staff Letter

Global Id: T0603700940
Action Type: RESPONSE
Date: 11/15/2009
Action: Soil and Water Investigation Workplan

Global Id: T0603700940
Action Type: RESPONSE
Date: 01/15/2010
Action: Conceptual Site Model

Global Id: T0603700940
Action Type: RESPONSE
Date: 10/15/2008
Action: Monitoring Report - Quarterly

Global Id: T0603700940
Action Type: RESPONSE
Date: 01/15/2010
Action: Monitoring Report - Semi-Annually

Global Id: T0603700940
Action Type: RESPONSE
Date: 11/15/2009
Action: Soil and Water Investigation Workplan

Global Id: T0603700940
Action Type: RESPONSE
Date: 04/15/2009
Action: Conceptual Site Model

Global Id: T0603700940
Action Type: RESPONSE
Date: 10/15/2007
Action: Monitoring Report - Quarterly

Global Id: T0603700940
Action Type: RESPONSE

Map ID
Direction
Distance
Elevation

MAP FINDINGS

Site

Database(s)

EDR ID Number
EPA ID Number

TEXACO/HOLLYWOOD SMOG CENTER (Continued)

S102438843

Date: 07/15/2011
Action: Corrective Action Plan / Remedial Action Plan

Global Id: T0603700940
Action Type: RESPONSE
Date: 07/15/2010
Action: Monitoring Report - Semi-Annually

Global Id: T0603700940
Action Type: RESPONSE
Date: 07/15/2010
Action: Conceptual Site Model

Global Id: T0603700940
Action Type: ENFORCEMENT
Date: 03/11/2002
Action: Staff Letter

Global Id: T0603700940
Action Type: ENFORCEMENT
Date: 10/05/2009
Action: Staff Letter

Global Id: T0603700940
Action Type: ENFORCEMENT
Date: 12/01/2009
Action: Staff Letter

Global Id: T0603700940
Action Type: ENFORCEMENT
Date: 11/10/2011
Action: Clean Up Fund - Case Closure Review Summary Report (RSR)

Global Id: T0603700940
Action Type: ENFORCEMENT
Date: 05/20/2010
Action: Clean Up Fund - Case Closure Review Summary Report (RSR)

Global Id: T0603700940
Action Type: ENFORCEMENT
Date: 04/23/2012
Action: Clean Up Fund - Case Closure Review Summary Report (RSR)

Global Id: T0603700940
Action Type: RESPONSE
Date: 04/15/2009
Action: Monitoring Report - Quarterly

Global Id: T0603700940
Action Type: RESPONSE
Date: 09/16/2002
Action: Soil and Water Investigation Report

Global Id: T0603700940
Action Type: RESPONSE
Date: 04/15/2002
Action: Soil and Water Investigation Report

Map ID
Direction
Distance
Elevation

MAP FINDINGS

Site

Database(s)

EDR ID Number
EPA ID Number

TEXACO/HOLLYWOOD SMOG CENTER (Continued)

S102438843

Global Id: T0603700940
Action Type: RESPONSE
Date: 07/15/2002
Action: Soil and Water Investigation Report

Global Id: T0603700940
Action Type: RESPONSE
Date: 09/16/2002
Action: Soil and Water Investigation Report

Global Id: T0603700940
Action Type: RESPONSE
Date: 07/31/2002
Action: Other Report / Document

Global Id: T0603700940
Action Type: RESPONSE
Date: 07/15/2002
Action: Monitoring Report - Quarterly

Global Id: T0603700940
Action Type: RESPONSE
Date: 01/15/2003
Action: Interim Remedial Action Plan

Global Id: T0603700940
Action Type: RESPONSE
Date: 01/15/2003
Action: Soil and Water Investigation Report

Global Id: T0603700940
Action Type: RESPONSE
Date: 01/15/2003
Action: Monitoring Report - Quarterly

Global Id: T0603700940
Action Type: ENFORCEMENT
Date: 02/26/2004
Action: Staff Letter

Global Id: T0603700940
Action Type: ENFORCEMENT
Date: 04/22/2010
Action: Staff Letter

Global Id: T0603700940
Action Type: RESPONSE
Date: 04/15/2003
Action: Monitoring Report - Quarterly

Global Id: T0603700940
Action Type: RESPONSE
Date: 07/15/2003
Action: Monitoring Report - Quarterly

Global Id: T0603700940
Action Type: RESPONSE

Map ID
Direction
Distance
Elevation

MAP FINDINGS

Site

Database(s)

EDR ID Number
EPA ID Number

TEXACO/HOLLYWOOD SMOG CENTER (Continued)

S102438843

Date: 07/15/2003
Action: Soil and Water Investigation Report

Global Id: T0603700940
Action Type: RESPONSE
Date: 12/26/2010
Action: Other Workplan

Global Id: T0603700940
Action Type: ENFORCEMENT
Date: 02/07/2007
Action: Staff Letter

Global Id: T0603700940
Action Type: ENFORCEMENT
Date: 05/26/2005
Action: Staff Letter

Global Id: T0603700940
Action Type: ENFORCEMENT
Date: 03/28/2011
Action: Health and Safety Code Section 25296.10(c)

Global Id: T0603700940
Action Type: ENFORCEMENT
Date: 03/28/2011
Action: Health and Safety Code Section 25296.10(c)

Global Id: T0603700940
Action Type: RESPONSE
Date: 09/16/2002
Action: CAP/RAP - Feasibility Study Report

Global Id: T0603700940
Action Type: RESPONSE
Date: 01/15/2004
Action: Monitoring Report - Quarterly

Global Id: T0603700940
Action Type: RESPONSE
Date: 04/15/2003
Action: Soil and Water Investigation Report

Global Id: T0603700940
Action Type: RESPONSE
Date: 07/15/2004
Action: Soil and Water Investigation Report

Global Id: T0603700940
Action Type: RESPONSE
Date: 07/15/2002
Action: Other Report / Document

Global Id: T0603700940
Action Type: RESPONSE
Date: 10/15/2003
Action: Monitoring Report - Quarterly

Map ID
Direction
Distance
Elevation

MAP FINDINGS

Site

Database(s)

EDR ID Number
EPA ID Number

TEXACO/HOLLYWOOD SMOG CENTER (Continued)

S102438843

Global Id:	T0603700940
Action Type:	RESPONSE
Date:	07/15/2004
Action:	Monitoring Report - Quarterly
Global Id:	T0603700940
Action Type:	RESPONSE
Date:	04/15/2004
Action:	Monitoring Report - Quarterly
Global Id:	T0603700940
Action Type:	RESPONSE
Date:	03/26/2004
Action:	Other Report / Document
Global Id:	T0603700940
Action Type:	RESPONSE
Date:	04/15/2004
Action:	Soil and Water Investigation Report
Global Id:	T0603700940
Action Type:	RESPONSE
Date:	01/15/2011
Action:	Conceptual Site Model
Global Id:	T0603700940
Action Type:	RESPONSE
Date:	07/15/2011
Action:	Risk Assessment Report
Global Id:	T0603700940
Action Type:	RESPONSE
Date:	07/15/2011
Action:	Monitoring Report - Semi-Annually
Global Id:	T0603700940
Action Type:	RESPONSE
Date:	01/15/2011
Action:	Monitoring Report - Semi-Annually
Global Id:	T0603700940
Action Type:	RESPONSE
Date:	07/15/2011
Action:	Soil and Water Investigation Report
Global Id:	T0603700940
Action Type:	RESPONSE
Date:	04/22/2011
Action:	Other Report / Document
Global Id:	T0603700940
Action Type:	RESPONSE
Date:	04/15/2005
Action:	Soil and Water Investigation Report
Global Id:	T0603700940
Action Type:	RESPONSE

Map ID
Direction
Distance
Elevation

MAP FINDINGS

Site

Database(s)

EDR ID Number
EPA ID Number

TEXACO/HOLLYWOOD SMOG CENTER (Continued)

S102438843

Date: 10/15/2004
Action: Soil and Water Investigation Report

Global Id: T0603700940
Action Type: RESPONSE
Date: 01/15/2005
Action: Monitoring Report - Quarterly

Global Id: T0603700940
Action Type: RESPONSE
Date: 07/15/2005
Action: Soil and Water Investigation Report

Global Id: T0603700940
Action Type: RESPONSE
Date: 07/15/2005
Action: Monitoring Report - Quarterly

Global Id: T0603700940
Action Type: RESPONSE
Date: 07/01/2005
Action: Other Report / Document

Global Id: T0603700940
Action Type: RESPONSE
Date: 10/15/2004
Action: Monitoring Report - Quarterly

Global Id: T0603700940
Action Type: RESPONSE
Date: 01/15/2012
Action: Monitoring Report - Semi-Annually

Global Id: T0603700940
Action Type: RESPONSE
Date: 02/15/2012
Action: Other Workplan

Global Id: T0603700940
Action Type: ENFORCEMENT
Date: 08/17/2007
Action: Staff Letter

Global Id: T0603700940
Action Type: ENFORCEMENT
Date: 01/10/2012
Action: Staff Letter

Global Id: T0603700940
Action Type: RESPONSE
Date: 04/15/2006
Action: Monitoring Report - Quarterly

Global Id: T0603700940
Action Type: RESPONSE
Date: 04/15/2006
Action: Soil and Water Investigation Report

Map ID
Direction
Distance
Elevation

MAP FINDINGS

Site

Database(s)

EDR ID Number
EPA ID Number

TEXACO/HOLLYWOOD SMOG CENTER (Continued)

S102438843

Global Id: T0603700940
Action Type: RESPONSE
Date: 10/15/2007
Action: Corrective Action Plan / Remedial Action Plan

Global Id: T0603700940
Action Type: RESPONSE
Date: 10/15/2007
Action: Soil and Water Investigation Report

Global Id: T0603700940
Action Type: RESPONSE
Date: 10/15/2005
Action: Monitoring Report - Quarterly

Global Id: T0603700940
Action Type: RESPONSE
Date: 06/13/2012
Action: Soil and Water Investigation Report

Global Id: T0603700940
Action Type: RESPONSE
Date: 07/15/2012
Action: Monitoring Report - Semi-Annually

Global Id: T0603700940
Action Type: REMEDIATION
Date: 07/01/2002
Action: Soil Vapor Extraction (SVE)

Global Id: T0603700940
Action Type: REMEDIATION
Date: 11/03/2002
Action: Pump & Treat (P&T) Groundwater

Global Id: T0603700940
Action Type: ENFORCEMENT
Date: 02/07/2008
Action: Staff Letter

Global Id: T0603700940
Action Type: ENFORCEMENT
Date: 12/10/2012
Action: Closure/No Further Action Letter

Global Id: T0603700940
Action Type: Other
Date: 03/20/1990
Action: Leak Reported

Global Id: T0603700940
Action Type: RESPONSE
Date: 01/15/2006
Action: Monitoring Report - Quarterly

Global Id: T0603700940
Action Type: RESPONSE

Map ID
Direction
Distance
Elevation

MAP FINDINGS

Site

Database(s)

EDR ID Number
EPA ID Number

TEXACO/HOLLYWOOD SMOG CENTER (Continued)

S102438843

Date: 01/15/2006
Action: Soil and Water Investigation Report

Global Id: T0603700940
Action Type: RESPONSE
Date: 10/15/2005
Action: Soil and Water Investigation Report

Global Id: T0603700940
Action Type: RESPONSE
Date: 07/15/2006
Action: Monitoring Report - Quarterly

Global Id: T0603700940
Action Type: RESPONSE
Date: 07/15/2006
Action: Soil and Water Investigation Report

Global Id: T0603700940
Action Type: RESPONSE
Date: 01/15/2007
Action: Monitoring Report - Quarterly

Global Id: T0603700940
Action Type: RESPONSE
Date: 01/15/2007
Action: Soil and Water Investigation Report

Global Id: T0603700940
Action Type: RESPONSE
Date: 10/15/2006
Action: Monitoring Report - Quarterly

Global Id: T0603700940
Action Type: RESPONSE
Date: 07/15/2012
Action: Conceptual Site Model

Global Id: T0603700940
Action Type: ENFORCEMENT
Date: 07/03/2002
Action: Staff Letter

Global Id: T0603700940
Action Type: ENFORCEMENT
Date: 07/17/2002
Action: Staff Letter

Global Id: T0603700940
Action Type: RESPONSE
Date: 04/15/2007
Action: Monitoring Report - Quarterly

Global Id: T0603700940
Action Type: RESPONSE
Date: 10/15/2006
Action: Soil and Water Investigation Report

Map ID
Direction
Distance
Elevation

MAP FINDINGS

Site

Database(s)

EDR ID Number
EPA ID Number

TEXACO/HOLLYWOOD SMOG CENTER (Continued)

S102438843

Global Id: T0603700940
Action Type: RESPONSE
Date: 04/15/2007
Action: Soil and Water Investigation Report

Global Id: T0603700940
Action Type: RESPONSE
Date: 04/15/2007
Action: Interim Remedial Action Plan

Global Id: T0603700940
Action Type: ENFORCEMENT
Date: 10/01/2012
Action: Notification - Preclosure

Global Id: T0603700940
Action Type: RESPONSE
Date: 07/15/2008
Action: Monitoring Report - Quarterly

Global Id: T0603700940
Action Type: RESPONSE
Date: 07/15/2008
Action: Remedial Progress Report

Global Id: T0603700940
Action Type: RESPONSE
Date: 07/15/2007
Action: Monitoring Report - Quarterly

Global Id: T0603700940
Action Type: RESPONSE
Date: 07/15/2007
Action: Soil and Water Investigation Report

Global Id: T0603700940
Action Type: ENFORCEMENT
Date: 04/08/2009
Action: Staff Letter

Global Id: T0603700940
Action Type: RESPONSE
Date: 07/15/2009
Action: Conceptual Site Model

Global Id: T0603700940
Action Type: RESPONSE
Date: 10/15/2008
Action: Conceptual Site Model

Global Id: T0603700940
Action Type: RESPONSE
Date: 07/15/2009
Action: Monitoring Report - Quarterly

Global Id: T0603700940
Action Type: RESPONSE

Map ID
Direction
Distance
Elevation

MAP FINDINGS

Site

Database(s)

EDR ID Number
EPA ID Number

TEXACO/HOLLYWOOD SMOG CENTER (Continued)

S102438843

Date: 01/31/2010
Action: Soil and Water Investigation Report

Global Id: T0603700940
Action Type: RESPONSE
Date: 01/15/2009
Action: Conceptual Site Model

Global Id: T0603700940
Action Type: RESPONSE
Date: 01/15/2009
Action: Monitoring Report - Quarterly

Global Id: T0603700940
Action Type: RESPONSE
Date: 01/15/2008
Action: Monitoring Report - Quarterly

Global Id: T0603700940
Action Type: RESPONSE
Date: 01/15/2008
Action: Soil and Water Investigation Report

Global Id: T0603700940
Action Type: RESPONSE
Date: 01/15/2004
Action: Soil and Water Investigation Report

Global Id: T0603700940
Action Type: RESPONSE
Date: 10/15/2003
Action: Soil and Water Investigation Report

Global Id: T0603700940
Action Type: RESPONSE
Date: 04/15/2005
Action: Monitoring Report - Quarterly

Global Id: T0603700940
Action Type: RESPONSE
Date: 04/15/2008
Action: Monitoring Report - Quarterly

Global Id: T0603700940
Action Type: RESPONSE
Date: 04/15/2008
Action: Conceptual Site Model

Global Id: T0603700940
Action Type: RESPONSE
Date: 01/15/2005
Action: Soil and Water Investigation Report

LUST:
Global Id: T0603700940
Status: Open - Case Begin Date
Status Date: 03/05/1990

Map ID
Direction
Distance
Elevation

MAP FINDINGS

Site

Database(s)

EDR ID Number
EPA ID Number

TEXACO/HOLLYWOOD SMOG CENTER (Continued)

S102438843

Global Id: T0603700940
Status: Open - Site Assessment
Status Date: 03/05/1990

Global Id: T0603700940
Status: Open - Site Assessment
Status Date: 06/17/1993

Global Id: T0603700940
Status: Open - Site Assessment
Status Date: 07/07/1998

Global Id: T0603700940
Status: Open - Site Assessment
Status Date: 08/12/1998

Global Id: T0603700940
Status: Open - Remediation
Status Date: 02/02/2001

Global Id: T0603700940
Status: Open - Remediation
Status Date: 03/11/2002

Global Id: T0603700940
Status: Open - Remediation
Status Date: 10/15/2007

Global Id: T0603700940
Status: Open - Remediation
Status Date: 04/16/2008

Global Id: T0603700940
Status: Open - Eligible for Closure
Status Date: 12/04/2012

Global Id: T0603700940
Status: Completed - Case Closed
Status Date: 12/10/2012

LUST REG 4:

Region: 4
Regional Board: 04
County: Los Angeles
Facility Id: 900380307
Status: Remedial action (cleanup) Underway
Substance: Gasoline
Substance Quantity: Not reported
Local Case No: Not reported
Case Type: Groundwater
Abatement Method Used at the Site: Not reported
Global ID: T0603700940
W Global ID: Not reported
Staff: DP
Local Agency: 19050
Cross Street: CAHUENGA BLVD

Map ID
Direction
Distance
Elevation

MAP FINDINGS

Site

Database(s)

EDR ID Number
EPA ID Number

TEXACO/HOLLYWOOD SMOG CENTER (Continued)

S102438843

Enforcement Type: DLSEL
Date Leak Discovered: Not reported
Date Leak First Reported: 3/20/1990
Date Leak Record Entered: 4/4/1990
Date Confirmation Began: 3/5/1990
Date Leak Stopped: Not reported
Date Case Last Changed on Database: 9/30/2002
Date the Case was Closed: Not reported
How Leak Discovered: Not reported
How Leak Stopped: Not reported
Cause of Leak: UNK
Leak Source: UNK
Operator: LEO REICH/LEO'S AUTO CENTER
Water System: Not reported
Well Name: Not reported
Approx. Dist To Production Well (ft): 8516.786699186563512641250654
Source of Cleanup Funding: UNK
Preliminary Site Assessment Workplan Submitted: 6/17/1993
Preliminary Site Assessment Began: 7/7/1998
Pollution Characterization Began: 8/12/1998
Remediation Plan Submitted: 2/2/2001
Remedial Action Underway: 3/11/2002
Post Remedial Action Monitoring Began: 3/20/1990
Enforcement Action Date: 3/12/2001
Historical Max MTBE Date: 6/22/1999
Hist Max MTBE Conc in Groundwater: 1200
Hist Max MTBE Conc in Soil: 0
Significant Interim Remedial Action Taken: Not reported
GW Qualifier: Not reported
Soil Qualifier: ND
Organization: Not reported
Owner Contact: Not reported
Responsible Party: MS. NATASHA UMBRIGAR-MOLLA
RP Address: P.O. BOX 2292
Program: LUST
Lat/Long: 34.0833997 / -1
Local Agency Staff: PEJ
Beneficial Use: Not reported
Priority: Not reported
Cleanup Fund Id: Not reported
Suspended: Not reported
Assigned Name: Not reported
Summary: MR & MRS JAMES AND REBECCA TRAPANI; 1917 HEDGPETH RD, ROGERSVILLE, MO 65742; 3/30/00 EXTENSION OFF-SITE MW INSTALLATION; 9/7/00 OFFSITE GW ASSESSM; 10/15/00 QTRLY GW MON RPT SEPT. 2000; 1/23/01 DEC. 2000 QMR; 2/2/01 INTER

HIST CORTESE:

edr_fname: TEXACO/HOLLYWOOD SMOG CEN
edr_fadd1: 5900 MELROSE
City,State,Zip: LOS ANGELES, CA 90038
Region: CORTESE
Facility County Code: 19
Reg By: LTNKA
Reg Id: 900380307

Map ID
Direction
Distance
Elevation

MAP FINDINGS

Site

Database(s)

EDR ID Number
EPA ID Number

TEXACO/HOLLYWOOD SMOG CENTER (Continued)

S102438843

CERS:

Name: TEXACO/HOLLYWOOD SMOG CENTER
Address: 5900 MELROSE AVE
City,State,Zip: HOLLYWOOD, CA 90038
Site ID: 235510
CERS ID: T0603700940
CERS Description: Leaking Underground Storage Tank Cleanup Site

Affiliation:

Affiliation Type Desc: Regional Board Caseworker
Entity Name: DANIEL PIROTTON - LOS ANGELES RWQCB (REGION 4)
Entity Title: Not reported
Affiliation Address: Not reported
Affiliation City: R4 UNKNOWN
Affiliation State: CA
Affiliation Country: Not reported
Affiliation Zip: Not reported
Affiliation Phone: 2135766714

Affiliation Type Desc: Local Agency Caseworker
Entity Name: ELOY LUNA - LOS ANGELES, CITY OF
Entity Title: Not reported
Affiliation Address: 200 North Main Street, Suite 1780
Affiliation City: LOS ANGELES
Affiliation State: CA
Affiliation Country: Not reported
Affiliation Zip: Not reported
Affiliation Phone: Not reported

G42 PINKY'S AUTOMOTIVE
East 5900 W MELROSE AVE
1/8-1/4 LOS ANGELES, CA 90038
0.238 mi.
1257 ft. Site 5 of 7 in cluster G

UST U004307469
N/A

Relative: LOS ANGELES UST:
Lower Name: PINKY'S AUTOMOTIVE
Address: 5900 W MELROSE AVE
Actual: City,State,Zip: LOS ANGELES, CA 90038
274 ft. Facility ID: FA0032451
Last Run Date: 06/03/2019
Status: INACTIVE

43 SMART & FINAL #522
NNE 855 N WILCOX AVE
1/8-1/4 LOS ANGELES, CA 90038
0.238 mi.
1259 ft.

RCRA NonGen / NLR 1024835742
CAL000378248

Relative: RCRA NonGen / NLR:
Higher Date form received by agency: 09/18/2012
Actual: Facility name: SMART & FINAL #522
283 ft. Facility address: 855 N WILCOX AVE
LOS ANGELES, CA 90038-4609
EPA ID: CAL000378248

Map ID
Direction
Distance
Elevation

MAP FINDINGS

Site

Database(s)

EDR ID Number
EPA ID Number

SMART & FINAL #522 (Continued)

1024835742

Mailing address: PO BOX 512377
LOS ANGELES, CA 90051-0000
Contact: DARRYL DINSON
Contact address: 600 CITADEL DR
COMMERCE, CA 90040-1562
Contact country: Not reported
Contact telephone: 323-869-7704
Contact email: DARRYL.DINSON@SMARTANDFINAL.COM
EPA Region: 09
Classification: Non-Generator
Description: Handler: Non-Generators do not presently generate hazardous waste

Owner/Operator Summary:

Owner/operator name: SMART & FINAL STORES CORP
Owner/operator address: 600 CITADEL DR
COMMERCE, CA 90040
Owner/operator country: Not reported
Owner/operator telephone: 323-869-6210
Owner/operator email: Not reported
Owner/operator fax: Not reported
Owner/operator extension: Not reported
Legal status: Other
Owner/Operator Type: Owner
Owner/Op start date: Not reported
Owner/Op end date: Not reported

Owner/operator name: DARRYL DINSON
Owner/operator address: 600 CITADEL DR
COMMERCE, CA 90040
Owner/operator country: Not reported
Owner/operator telephone: 323-869-7704
Owner/operator email: Not reported
Owner/operator fax: Not reported
Owner/operator extension: Not reported
Legal status: Other
Owner/Operator Type: Operator
Owner/Op start date: Not reported
Owner/Op end date: Not reported

Handler Activities Summary:

U.S. importer of hazardous waste: No
Mixed waste (haz. and radioactive): No
Recycler of hazardous waste: No
Transporter of hazardous waste: Yes
Treater, storer or disposer of HW: No
Underground injection activity: No
On-site burner exemption: No
Furnace exemption: No
Used oil fuel burner: No
Used oil processor: No
User oil refiner: No
Used oil fuel marketer to burner: No
Used oil Specification marketer: No
Used oil transfer facility: No
Used oil transporter: No

Map ID
Direction
Distance
Elevation

MAP FINDINGS

Site

Database(s)

EDR ID Number
EPA ID Number

SMART & FINAL #522 (Continued)

1024835742

Violation Status: No violations found

F44
ENE
1/4-1/2
0.256 mi.
1354 ft.

REN-MAR STUDIOS
761 CAHUENGA BLVD N
HOLLYWOOD, CA 90038

LUST S101296935
HIST CORTESE N/A
CERS

Site 6 of 6 in cluster F

Relative:
Higher

LUST:

Actual:
281 ft.

Name: REN-MAR STUDIOS
Address: 761 CAHUENGA BLVD N
City,State,Zip: HOLLYWOOD, CA 90038
Lead Agency: LOS ANGELES RWQCB (REGION 4)
Case Type: LUST Cleanup Site
Geo Track: http://geotracker.waterboards.ca.gov/profile_report.asp?global_id=T0603700943
Global Id: T0603700943
Latitude: 34.0845067
Longitude: -118.328919
Status: Completed - Case Closed
Status Date: 11/18/1996
Case Worker: YR
RB Case Number: 900380334
Local Agency: LOS ANGELES, CITY OF
File Location: Not reported
Local Case Number: Not reported
Potential Media Affect: Aquifer used for drinking water supply
Potential Contaminants of Concern: Gasoline
Site History: Not reported

LUST:

Global Id: T0603700943
Contact Type: Local Agency Caseworker
Contact Name: ELOY LUNA
Organization Name: LOS ANGELES, CITY OF
Address: 200 North Main Street, Suite 1780
City: LOS ANGELES
Email: eloy.luna@lacity.org
Phone Number: Not reported

Global Id: T0603700943
Contact Type: Regional Board Caseworker
Contact Name: YUE RONG
Organization Name: LOS ANGELES RWQCB (REGION 4)
Address: 320 W. 4TH ST., SUITE 200
City: Los Angeles
Email: yrong@waterboards.ca.gov
Phone Number: Not reported

LUST:

Global Id: T0603700943
Action Type: Other
Date: 03/02/1990
Action: Leak Reported

LUST:

Global Id: T0603700943
Status: Open - Case Begin Date
Status Date: 02/02/1990

Map ID
Direction
Distance
Elevation

MAP FINDINGS

Site

Database(s)

EDR ID Number
EPA ID Number

REN-MAR STUDIOS (Continued)

S101296935

Global Id: T0603700943
Status: Open - Site Assessment
Status Date: 02/02/1990

Global Id: T0603700943
Status: Open - Site Assessment
Status Date: 03/15/1990

Global Id: T0603700943
Status: Completed - Case Closed
Status Date: 11/18/1996

LUST REG 4:

Region: 4
Regional Board: 04
County: Los Angeles
Facility Id: 900380334
Status: Case Closed
Substance: Gasoline
Substance Quantity: Not reported
Local Case No: Not reported
Case Type: Groundwater
Abatement Method Used at the Site: Not reported
Global ID: T0603700943
W Global ID: Not reported
Staff: UNK
Local Agency: 19050
Cross Street: WARING AVE
Enforcement Type: Not reported
Date Leak Discovered: Not reported
Date Leak First Reported: 3/2/1990
Date Leak Record Entered: 3/4/1990
Date Confirmation Began: Not reported
Date Leak Stopped: Not reported
Date Case Last Changed on Database: 10/16/1996
Date the Case was Closed: 11/18/1996
How Leak Discovered: Not reported
How Leak Stopped: Not reported
Cause of Leak: Not reported
Leak Source: Not reported
Operator: OLD CASE #031690-01
Water System: Not reported
Well Name: Not reported
Approx. Dist To Production Well (ft): 8687.106425190692414136601175
Source of Cleanup Funding: Not reported
Preliminary Site Assessment Workplan Submitted: 2/2/1990
Preliminary Site Assessment Began: 3/15/1990
Pollution Characterization Began: Not reported
Remediation Plan Submitted: Not reported
Remedial Action Underway: Not reported
Post Remedial Action Monitoring Began: Not reported
Enforcement Action Date: Not reported
Historical Max MTBE Date: Not reported
Hist Max MTBE Conc in Groundwater: Not reported
Hist Max MTBE Conc in Soil: Not reported
Significant Interim Remedial Action Taken: Not reported

Map ID
Direction
Distance
Elevation

MAP FINDINGS

Site

Database(s)

EDR ID Number
EPA ID Number

REN-MAR STUDIOS (Continued)

S101296935

GW Qualifier: Not reported
Soil Qualifier: Not reported
Organization: Not reported
Owner Contact: Not reported
Responsible Party: REN-MAR STUDIOS
RP Address: 846 CAHUENGA BLVD N, HOLLYWOOD, CA 90038
Program: LUST
Lat/Long: 34.0845067 / -1
Local Agency Staff: PEJ
Beneficial Use: Not reported
Priority: Not reported
Cleanup Fund Id: Not reported
Suspended: Not reported
Assigned Name: Not reported
Summary: OLD CASE #31690-01 SOLVENT
CASE

HIST CORTESE:

edr_fname: REN-MAR STUDIOS
edr_fadd1: 761 CAHUENGA
City,State,Zip: LOS ANGELES, CA 90038
Region: CORTESE
Facility County Code: 19
Reg By: LTNKA
Reg Id: 900380334

CERS:

Name: REN-MAR STUDIOS
Address: 761 CAHUENGA BLVD N
City,State,Zip: HOLLYWOOD, CA 90038
Site ID: 204874
CERS ID: T0603700943
CERS Description: Leaking Underground Storage Tank Cleanup Site

Affiliation:

Affiliation Type Desc: Local Agency Caseworker
Entity Name: ELOY LUNA - LOS ANGELES, CITY OF
Entity Title: Not reported
Affiliation Address: 200 North Main Street, Suite 1780
Affiliation City: LOS ANGELES
Affiliation State: CA
Affiliation Country: Not reported
Affiliation Zip: Not reported
Affiliation Phone: Not reported

Affiliation Type Desc: Regional Board Caseworker
Entity Name: YUE RONG - LOS ANGELES RWQCB (REGION 4)
Entity Title: Not reported
Affiliation Address: 320 W. 4TH ST., SUITE 200
Affiliation City: Los Angeles
Affiliation State: CA
Affiliation Country: Not reported
Affiliation Zip: Not reported
Affiliation Phone: Not reported

Map ID
Direction
Distance
Elevation

MAP FINDINGS

Site

Database(s)

EDR ID Number
EPA ID Number

H45
West
1/4-1/2
0.260 mi.
1375 ft.

SERVICE STATION 1867
6537 MELROSE AVENUE
LOS ANGELES, CA 90038

Site 1 of 8 in cluster H

LUST **S103965537**
HIST UST **N/A**
HIST CORTESE
CERS

Relative:
Lower
Actual:
264 ft.

LUST:
Name: 76 STATION 1867
Address: 6537 MELROSE AVE.
City,State,Zip: LOS ANGELES, CA 90038
Lead Agency: LOS ANGELES RWQCB (REGION 4)
Case Type: LUST Cleanup Site
Geo Track: http://geotracker.waterboards.ca.gov/profile_report.asp?global_id=T0603764067
Global Id: T0603764067
Latitude: 34.083458
Longitude: -118.338108
Status: Completed - Case Closed
Status Date: 02/03/2010
Case Worker: DPP
RB Case Number: 900380161A
Local Agency: LOS ANGELES, CITY OF
File Location: Regional Board
Local Case Number: 3028
Potential Media Affect: Soil
Potential Contaminants of Concern: Gasoline
Site History: Not reported

LUST:
Global Id: T0603764067
Contact Type: Regional Board Caseworker
Contact Name: DANIEL PIROTTON
Organization Name: LOS ANGELES RWQCB (REGION 4)
Address: Not reported
City: R4 UNKNOWN
Email: dpirotton@waterboards.ca.gov
Phone Number: 2135766714

Global Id: T0603764067
Contact Type: Local Agency Caseworker
Contact Name: ELOY LUNA
Organization Name: LOS ANGELES, CITY OF
Address: 200 North Main Street, Suite 1780
City: LOS ANGELES
Email: eloy.luna@lacity.org
Phone Number: Not reported

LUST:
Global Id: T0603764067
Action Type: ENFORCEMENT
Date: 06/15/2009
Action: Staff Letter

Global Id: T0603764067
Action Type: RESPONSE
Date: 04/15/2009
Action: Monitoring Report - Quarterly

Global Id: T0603764067
Action Type: RESPONSE

Map ID
Direction
Distance
Elevation

MAP FINDINGS

Site

Database(s)

EDR ID Number
EPA ID Number

SERVICE STATION 1867 (Continued)

S103965537

Date: 10/15/2009
Action: Monitoring Report - Semi-Annually

Global Id: T0603764067
Action Type: ENFORCEMENT
Date: 12/29/2009
Action: Notification - Preclosure

Global Id: T0603764067
Action Type: ENFORCEMENT
Date: 02/03/2010
Action: Closure/No Further Action Letter

Global Id: T0603764067
Action Type: Other
Date: 05/14/1999
Action: Leak Discovery

Global Id: T0603764067
Action Type: ENFORCEMENT
Date: 04/03/2007
Action: Staff Letter

Global Id: T0603764067
Action Type: Other
Date: 02/06/2007
Action: Leak Reported

Global Id: T0603764067
Action Type: RESPONSE
Date: 04/15/2008
Action: Monitoring Report - Quarterly

Global Id: T0603764067
Action Type: RESPONSE
Date: 03/12/2008
Action: Soil and Water Investigation Workplan

Global Id: T0603764067
Action Type: RESPONSE
Date: 05/31/2007
Action: Other Report / Document

Global Id: T0603764067
Action Type: RESPONSE
Date: 01/15/2008
Action: Monitoring Report - Quarterly

Global Id: T0603764067
Action Type: RESPONSE
Date: 04/15/2007
Action: Monitoring Report - Quarterly

Global Id: T0603764067
Action Type: ENFORCEMENT
Date: 09/16/2008
Action: Notice to Comply

Map ID
Direction
Distance
Elevation

MAP FINDINGS

Site

Database(s)

EDR ID Number
EPA ID Number

SERVICE STATION 1867 (Continued)

S103965537

Global Id: T0603764067
Action Type: RESPONSE
Date: 10/15/2008
Action: Monitoring Report - Quarterly

Global Id: T0603764067
Action Type: RESPONSE
Date: 07/15/2008
Action: Monitoring Report - Quarterly

Global Id: T0603764067
Action Type: RESPONSE
Date: 07/15/2009
Action: Monitoring Report - Semi-Annually

Global Id: T0603764067
Action Type: RESPONSE
Date: 09/05/2008
Action: Well Installation Report

LUST:

Global Id: T0603764067
Status: Open - Case Begin Date
Status Date: 05/14/1999

Global Id: T0603764067
Status: Open - Site Assessment
Status Date: 02/06/2007

Global Id: T0603764067
Status: Open - Site Assessment
Status Date: 03/12/2008

Global Id: T0603764067
Status: Completed - Case Closed
Status Date: 02/03/2010

Name: UNOCAL #1867
Address: 6537 MELROSE AVE
City,State,Zip: HOLLYWOOD, CA 90038
Lead Agency: LOS ANGELES RWQCB (REGION 4)
Case Type: LUST Cleanup Site
Geo Track: http://geotracker.waterboards.ca.gov/profile_report.asp?global_id=T0603700927
Global Id: T0603700927
Latitude: 34.0835106
Longitude: -118.3378482
Status: Completed - Case Closed
Status Date: 11/08/1996
Case Worker: Not reported
RB Case Number: 900380161
Local Agency: LOS ANGELES, CITY OF
File Location: Not reported
Local Case Number: Not reported
Potential Media Affect: Aquifer used for drinking water supply
Potential Contaminants of Concern: Gasoline
Site History: Not reported

Map ID
Direction
Distance
Elevation

MAP FINDINGS

Site

Database(s)

EDR ID Number
EPA ID Number

SERVICE STATION 1867 (Continued)

S103965537

LUST:

Global Id: T0603700927
Contact Type: Local Agency Caseworker
Contact Name: ELOY LUNA
Organization Name: LOS ANGELES, CITY OF
Address: 200 North Main Street, Suite 1780
City: LOS ANGELES
Email: eloy.luna@lacity.org
Phone Number: Not reported

LUST:

Global Id: T0603700927
Action Type: Other
Date: 11/03/1986
Action: Leak Reported

LUST:

Global Id: T0603700927
Status: Open - Case Begin Date
Status Date: 11/03/1986

Global Id: T0603700927
Status: Open - Site Assessment
Status Date: 12/18/1989

Global Id: T0603700927
Status: Completed - Case Closed
Status Date: 11/08/1996

HIST UST:

Name: UNION OIL SERVICE STATION 1667
Address: 6537 MELROSE AVENUE
City,State,Zip: LOS ANGELES, CA 90038
File Number: 00028239
URL: <http://geotracker.waterboards.ca.gov/ustpdfs/pdf/00028239.pdf>
Region: Not reported
Facility ID: Not reported
Facility Type: Not reported
Other Type: Not reported
Contact Name: Not reported
Telephone: Not reported
Owner Name: Not reported
Owner Address: Not reported
Owner City,St,Zip: Not reported
Total Tanks: Not reported

Tank Num: Not reported
Container Num: Not reported
Year Installed: Not reported
Tank Capacity: Not reported
Tank Used for: Not reported
Type of Fuel: Not reported
Container Construction Thickness: Not reported
Leak Detection: Not reported

Map ID
Direction
Distance
Elevation

MAP FINDINGS

Site

Database(s)

EDR ID Number
EPA ID Number

SERVICE STATION 1867 (Continued)

S103965537

Tank Num: Not reported
Container Num: Not reported
Year Installed: Not reported
Tank Capacity: Not reported
Tank Used for: Not reported
Type of Fuel: Not reported
Container Construction Thickness: Not reported
Leak Detection: Not reported

[Click here for Geo Tracker PDF:](#)

HIST CORTESE:

edr_fname: UNOCAL #1867
edr_fadd1: 6537 MELROSE
City,State,Zip: LOS ANGELES, CA 90038
Region: CORTESE
Facility County Code: 19
Reg By: LTNKA
Reg Id: 900380161

CERS:

Name: UNOCAL #1867
Address: 6537 MELROSE AVE
City,State,Zip: HOLLYWOOD, CA 90038
Site ID: 218451
CERS ID: T0603700927
CERS Description: Leaking Underground Storage Tank Cleanup Site

Affiliation:

Affiliation Type Desc: Local Agency Caseworker
Entity Name: ELOY LUNA - LOS ANGELES, CITY OF
Entity Title: Not reported
Affiliation Address: 200 North Main Street, Suite 1780
Affiliation City: LOS ANGELES
Affiliation State: CA
Affiliation Country: Not reported
Affiliation Zip: Not reported
Affiliation Phone: Not reported

Name: 76 STATION 1867
Address: 6537 MELROSE AVE.
City,State,Zip: LOS ANGELES, CA 90038
Site ID: 199320
CERS ID: T0603764067
CERS Description: Leaking Underground Storage Tank Cleanup Site

Affiliation:

Affiliation Type Desc: Local Agency Caseworker
Entity Name: ELOY LUNA - LOS ANGELES, CITY OF
Entity Title: Not reported
Affiliation Address: 200 North Main Street, Suite 1780
Affiliation City: LOS ANGELES
Affiliation State: CA
Affiliation Country: Not reported
Affiliation Zip: Not reported
Affiliation Phone: Not reported

Map ID
 Direction
 Distance
 Elevation

MAP FINDINGS

Site

Database(s)

EDR ID Number
 EPA ID Number

SERVICE STATION 1867 (Continued)

S103965537

Affiliation Type Desc: Regional Board Caseworker
 Entity Name: DANIEL PIROTTON - LOS ANGELES RWQCB (REGION 4)
 Entity Title: Not reported
 Affiliation Address: Not reported
 Affiliation City: R4 UNKNOWN
 Affiliation State: CA
 Affiliation Country: Not reported
 Affiliation Zip: Not reported
 Affiliation Phone: 2135766714

H46
West
1/4-1/2
0.260 mi.
1375 ft.

UNOCAL #1867
6537 MELROSE AVE
HOLLYWOOD, CA 90038

LUST S105051398
N/A

Site 2 of 8 in cluster H

Relative:
Lower
Actual:
264 ft.

LUST REG 4:
 Region: 4
 Regional Board: 04
 County: Los Angeles
 Facility Id: 900380161
 Status: Case Closed
 Substance: Gasoline
 Substance Quantity: Not reported
 Local Case No: Not reported
 Case Type: Groundwater
 Abatement Method Used at the Site: Pump and Treat Groundwater
 Global ID: T0603700927
 W Global ID: Not reported
 Staff: Not reported
 Local Agency: 19050
 Cross Street: HIGHLAND AVE
 Enforcement Type: Not reported
 Date Leak Discovered: Not reported
 Date Leak First Reported: 11/3/1986
 Date Leak Record Entered: 6/15/1988
 Date Confirmation Began: Not reported
 Date Leak Stopped: Not reported
 Date Case Last Changed on Database: 3/7/1997
 Date the Case was Closed: 11/8/1996
 How Leak Discovered: Not reported
 How Leak Stopped: Not reported
 Cause of Leak: Not reported
 Leak Source: Not reported
 Operator: Not reported
 Water System: Not reported
 Well Name: Not reported
 Approx. Dist To Production Well (ft): 10801.488100873295064721095891
 Source of Cleanup Funding: Not reported
 Preliminary Site Assessment Workplan Submitted: Not reported
 Preliminary Site Assessment Began: Not reported
 Pollution Characterization Began: 12/18/1989
 Remediation Plan Submitted: Not reported
 Remedial Action Underway: Not reported
 Post Remedial Action Monitoring Began: Not reported
 Enforcement Action Date: Not reported
 Historical Max MTBE Date: 1/1/1965

Map ID
 Direction
 Distance
 Elevation

MAP FINDINGS

Site

Database(s)

EDR ID Number
 EPA ID Number

UNOCAL #1867 (Continued)

S105051398

Hist Max MTBE Conc in Groundwater: 780
 Hist Max MTBE Conc in Soil: Not reported
 Significant Interim Remedial Action Taken: Yes
 GW Qualifier: Not reported
 Soil Qualifier: Not reported
 Organization: Not reported
 Owner Contact: Not reported
 Responsible Party: UNOCAL CORPORATION
 RP Address: 376 S VALENCIA AVE, BREA CA 92621
 Program: LUST
 Lat/Long: 34.0835106 / -1
 Local Agency Staff: PEJ
 Beneficial Use: Not reported
 Priority: Not reported
 Cleanup Fund Id: Not reported
 Suspended: Not reported
 Assigned Name: Not reported
 Summary: 12/31/96 - WELL ABANDONMENT REPORT

H47
West
 1/4-1/2
 0.262 mi.
 1382 ft.

SHELL OIL STATION
6536 MELROSE AVE
HOLLYWOOD, CA 90038

LUST **S105126336**
HIST CORTESE **N/A**

Site 3 of 8 in cluster H

Relative:
Lower
Actual:
263 ft.

LUST:
 Name: SHELL OIL STATION
 Address: 6536 MELROSE AVE
 City,State,Zip: HOLLYWOOD, CA 90038
 Lead Agency: LOS ANGELES RWQCB (REGION 4)
 Case Type: LUST Cleanup Site
 Geo Track: http://geotracker.waterboards.ca.gov/profile_report.asp?global_id=T0603700919
 Global Id: T0603700919
 Latitude: 34.0835106
 Longitude: -118.3378372
 Status: Completed - Case Closed
 Status Date: 03/23/1998
 Case Worker: Not reported
 RB Case Number: 900380089
 Local Agency: LOS ANGELES, CITY OF
 File Location: Not reported
 Local Case Number: Not reported
 Potential Media Affect: Aquifer used for drinking water supply
 Potential Contaminants of Concern: Gasoline
 Site History: Not reported

LUST:
 Global Id: T0603700919
 Contact Type: Local Agency Caseworker
 Contact Name: ELOY LUNA
 Organization Name: LOS ANGELES, CITY OF
 Address: 200 North Main Street, Suite 1780
 City: LOS ANGELES
 Email: eloy.luna@lacity.org
 Phone Number: Not reported

LUST:
 Global Id: T0603700919

Map ID
Direction
Distance
Elevation

MAP FINDINGS

Site

Database(s)

EDR ID Number
EPA ID Number

SHELL OIL STATION (Continued)

S105126336

Action Type: RESPONSE
Date: 06/28/2002
Action: Other Report / Document

Global Id: T0603700919
Action Type: RESPONSE
Date: 10/15/2003
Action: Monitoring Report - Quarterly

Global Id: T0603700919
Action Type: RESPONSE
Date: 01/15/2003
Action: Monitoring Report - Quarterly

Global Id: T0603700919
Action Type: Other
Date: 12/22/1986
Action: Leak Reported

Global Id: T0603700919
Action Type: ENFORCEMENT
Date: 07/15/2002
Action: Staff Letter

Global Id: T0603700919
Action Type: RESPONSE
Date: 07/15/2002
Action: Monitoring Report - Quarterly

LUST:

Global Id: T0603700919
Status: Open - Case Begin Date
Status Date: 12/22/1986

Global Id: T0603700919
Status: Open - Site Assessment
Status Date: 11/05/1996

Global Id: T0603700919
Status: Completed - Case Closed
Status Date: 03/23/1998

HIST CORTESE:

edr_fname: SHELL OIL STATION
edr_fadd1: 6536 MELROSE
City,State,Zip: LOS ANGELES, CA 90038
Region: CORTESE
Facility County Code: Not reported
Reg By: Not reported
Reg Id: Not reported

Map ID
Direction
Distance
Elevation

MAP FINDINGS

Site

Database(s)

EDR ID Number
EPA ID Number

H48 **SHELL OIL STATION**
West **6536 MELROSE AVE**
1/4-1/2 **HOLLYWOOD, CA 90038**
0.262 mi.
1382 ft. **Site 4 of 8 in cluster H**

LUST **S103281864**
CERS **N/A**

Relative:
Lower
Actual:
263 ft.

LUST:
Name: SHELL SERVICE STATION (FORMER)
Address: 6536 MELROSE AVE W.
City,State,Zip: LOS ANGELES, CA 90038
Lead Agency: LOS ANGELES RWQCB (REGION 4)
Case Type: LUST Cleanup Site
Geo Track: http://geotracker.waterboards.ca.gov/profile_report.asp?global_id=T0603743696
Global Id: T0603743696
Latitude: 34.0832146051512
Longitude: -118.338187336922
Status: Completed - Case Closed
Status Date: 12/03/2010
Case Worker: DMB
RB Case Number: 900380089A
Local Agency: LOS ANGELES, CITY OF
File Location: Regional Board
Local Case Number: Not reported
Potential Media Affect: Aquifer used for drinking water supply
Potential Contaminants of Concern: Gasoline
Site History: Not reported

LUST:
Global Id: T0603743696
Contact Type: Regional Board Caseworker
Contact Name: DAVID M. BJOSTAD
Organization Name: LOS ANGELES RWQCB (REGION 4)
Address: 320 W. 4th Street, Suite 200
City: Los Angeles
Email: dave.bjostad@waterboards.ca.gov
Phone Number: Not reported

Global Id: T0603743696
Contact Type: Local Agency Caseworker
Contact Name: ELOY LUNA
Organization Name: LOS ANGELES, CITY OF
Address: 200 North Main Street, Suite 1780
City: LOS ANGELES
Email: eloy.luna@lacity.org
Phone Number: Not reported

LUST:
Global Id: T0603743696
Action Type: ENFORCEMENT
Date: 06/15/2009
Action: Staff Letter

Global Id: T0603743696
Action Type: RESPONSE
Date: 06/26/2009
Action: CAP/RAP - Feasibility Study Report

Global Id: T0603743696
Action Type: RESPONSE

Map ID
Direction
Distance
Elevation

MAP FINDINGS

Site

Database(s)

EDR ID Number
EPA ID Number

SHELL OIL STATION (Continued)

S103281864

Date: 07/13/2009
Action: Other Report / Document

Global Id: T0603743696
Action Type: RESPONSE
Date: 04/15/2010
Action: Monitoring Report - Semi-Annually

Global Id: T0603743696
Action Type: RESPONSE
Date: 07/15/2010
Action: Monitoring Report - Semi-Annually

Global Id: T0603743696
Action Type: ENFORCEMENT
Date: 01/08/2003
Action: Staff Letter

Global Id: T0603743696
Action Type: ENFORCEMENT
Date: 05/08/2002
Action: Staff Letter

Global Id: T0603743696
Action Type: ENFORCEMENT
Date: 10/25/2002
Action: Staff Letter

Global Id: T0603743696
Action Type: RESPONSE
Date: 09/30/2002
Action: Soil and Water Investigation Workplan

Global Id: T0603743696
Action Type: RESPONSE
Date: 04/15/2009
Action: Monitoring Report - Quarterly

Global Id: T0603743696
Action Type: RESPONSE
Date: 06/21/2002
Action: Other Report / Document

Global Id: T0603743696
Action Type: RESPONSE
Date: 01/15/2003
Action: Monitoring Report - Quarterly

Global Id: T0603743696
Action Type: RESPONSE
Date: 03/17/2003
Action: Soil and Water Investigation Report

Global Id: T0603743696
Action Type: ENFORCEMENT
Date: 10/15/2002
Action: Technical Correspondence / Assistance / Other

Map ID
Direction
Distance
Elevation

MAP FINDINGS

Site

Database(s)

EDR ID Number
EPA ID Number

SHELL OIL STATION (Continued)

S103281864

Global Id:	T0603743696
Action Type:	ENFORCEMENT
Date:	02/04/2004
Action:	Staff Letter
Global Id:	T0603743696
Action Type:	ENFORCEMENT
Date:	07/28/2004
Action:	Staff Letter
Global Id:	T0603743696
Action Type:	ENFORCEMENT
Date:	12/03/2010
Action:	Closure/No Further Action Letter
Global Id:	T0603743696
Action Type:	RESPONSE
Date:	10/15/2003
Action:	Monitoring Report - Quarterly
Global Id:	T0603743696
Action Type:	RESPONSE
Date:	01/15/2011
Action:	Monitoring Report - Semi-Annually
Global Id:	T0603743696
Action Type:	ENFORCEMENT
Date:	10/19/2010
Action:	Technical Correspondence / Assistance / Other
Global Id:	T0603743696
Action Type:	RESPONSE
Date:	01/15/2004
Action:	Monitoring Report - Quarterly
Global Id:	T0603743696
Action Type:	RESPONSE
Date:	06/22/2007
Action:	Soil and Water Investigation Workplan
Global Id:	T0603743696
Action Type:	RESPONSE
Date:	04/15/2004
Action:	Monitoring Report - Quarterly
Global Id:	T0603743696
Action Type:	ENFORCEMENT
Date:	12/02/2010
Action:	Staff Letter
Global Id:	T0603743696
Action Type:	Other
Date:	12/13/2001
Action:	Leak Discovery
Global Id:	T0603743696
Action Type:	RESPONSE

Map ID
Direction
Distance
Elevation

MAP FINDINGS

Site

Database(s)

EDR ID Number
EPA ID Number

SHELL OIL STATION (Continued)

S103281864

Date: 07/15/2005
Action: Monitoring Report - Quarterly

Global Id: T0603743696
Action Type: RESPONSE
Date: 04/15/2005
Action: Monitoring Report - Quarterly

Global Id: T0603743696
Action Type: RESPONSE
Date: 01/15/2005
Action: Monitoring Report - Quarterly

Global Id: T0603743696
Action Type: ENFORCEMENT
Date: 10/13/2010
Action: Notification - Preclosure

Global Id: T0603743696
Action Type: RESPONSE
Date: 01/15/2007
Action: Monitoring Report - Quarterly

Global Id: T0603743696
Action Type: REMEDIATION
Date: 07/06/2004
Action: Excavation

Global Id: T0603743696
Action Type: REMEDIATION
Date: 08/08/2007
Action: Pump & Treat (P&T) Groundwater

Global Id: T0603743696
Action Type: REMEDIATION
Date: 08/25/2008
Action: Soil Vapor Extraction (SVE)

Global Id: T0603743696
Action Type: Other
Date: 01/14/2002
Action: Leak Reported

Global Id: T0603743696
Action Type: RESPONSE
Date: 10/15/2005
Action: Monitoring Report - Quarterly

Global Id: T0603743696
Action Type: RESPONSE
Date: 07/15/2006
Action: Monitoring Report - Quarterly

Global Id: T0603743696
Action Type: RESPONSE
Date: 03/27/2008
Action: Interim Remedial Action Plan

Map ID
Direction
Distance
Elevation

MAP FINDINGS

Site

Database(s)

EDR ID Number
EPA ID Number

SHELL OIL STATION (Continued)

S103281864

Global Id: T0603743696
Action Type: ENFORCEMENT
Date: 07/31/2002
Action: Staff Letter

Global Id: T0603743696
Action Type: RESPONSE
Date: 10/15/2006
Action: Monitoring Report - Quarterly

Global Id: T0603743696
Action Type: RESPONSE
Date: 04/15/2006
Action: Monitoring Report - Quarterly

Global Id: T0603743696
Action Type: RESPONSE
Date: 04/15/2007
Action: Monitoring Report - Quarterly

Global Id: T0603743696
Action Type: RESPONSE
Date: 10/09/2007
Action: Soil and Water Investigation Workplan

Global Id: T0603743696
Action Type: RESPONSE
Date: 07/15/2008
Action: Monitoring Report - Quarterly

Global Id: T0603743696
Action Type: RESPONSE
Date: 04/15/2008
Action: Monitoring Report - Quarterly

Global Id: T0603743696
Action Type: RESPONSE
Date: 01/15/2008
Action: Monitoring Report - Quarterly

Global Id: T0603743696
Action Type: RESPONSE
Date: 06/30/2008
Action: Well Installation Report

Global Id: T0603743696
Action Type: RESPONSE
Date: 07/15/2009
Action: Monitoring Report - Semi-Annually

Global Id: T0603743696
Action Type: RESPONSE
Date: 10/15/2009
Action: Monitoring Report - Semi-Annually

Global Id: T0603743696
Action Type: RESPONSE

Map ID
Direction
Distance
Elevation

MAP FINDINGS

Site

Database(s)

EDR ID Number
EPA ID Number

SHELL OIL STATION (Continued)

S103281864

Date: 01/15/2009
Action: Monitoring Report - Quarterly

Global Id: T0603743696
Action Type: RESPONSE
Date: 10/15/2008
Action: Monitoring Report - Quarterly

Global Id: T0603743696
Action Type: RESPONSE
Date: 02/23/2009
Action: Pilot Study/ Treatability Report

Global Id: T0603743696
Action Type: RESPONSE
Date: 09/09/2008
Action: Well Installation Report

Global Id: T0603743696
Action Type: RESPONSE
Date: 10/15/2007
Action: Monitoring Report - Quarterly

Global Id: T0603743696
Action Type: RESPONSE
Date: 01/15/2006
Action: Monitoring Report - Quarterly

Global Id: T0603743696
Action Type: RESPONSE
Date: 07/15/2007
Action: Monitoring Report - Quarterly

Global Id: T0603743696
Action Type: RESPONSE
Date: 12/19/2007
Action: Well Installation Report

LUST:

Global Id: T0603743696
Status: Open - Case Begin Date
Status Date: 05/12/1998

Global Id: T0603743696
Status: Open - Site Assessment
Status Date: 05/12/1998

Global Id: T0603743696
Status: Open - Site Assessment
Status Date: 11/07/2001

Global Id: T0603743696
Status: Open - Site Assessment
Status Date: 09/30/2002

Global Id: T0603743696
Status: Open - Site Assessment

Map ID
Direction
Distance
Elevation

MAP FINDINGS

Site

Database(s)

EDR ID Number
EPA ID Number

SHELL OIL STATION (Continued)

S103281864

Status Date: 11/18/2002

Global Id: T0603743696
Status: Open - Site Assessment
Status Date: 01/15/2003

Global Id: T0603743696
Status: Open - Site Assessment
Status Date: 03/25/2003

Global Id: T0603743696
Status: Open - Remediation
Status Date: 06/26/2004

Global Id: T0603743696
Status: Open - Site Assessment
Status Date: 09/21/2004

Global Id: T0603743696
Status: Open - Site Assessment
Status Date: 01/21/2005

Global Id: T0603743696
Status: Open - Site Assessment
Status Date: 11/17/2005

Global Id: T0603743696
Status: Open - Remediation
Status Date: 08/08/2007

Global Id: T0603743696
Status: Open - Site Assessment
Status Date: 11/13/2007

Global Id: T0603743696
Status: Open - Site Assessment
Status Date: 03/27/2008

Global Id: T0603743696
Status: Open - Remediation
Status Date: 08/25/2008

Global Id: T0603743696
Status: Completed - Case Closed
Status Date: 12/03/2010

LUST REG 4:

Region: 4
Regional Board: 04
County: Los Angeles
Facility Id: 900380089
Status: Case Closed
Substance: Gasoline
Substance Quantity: Not reported
Local Case No: Not reported
Case Type: Groundwater

Map ID
Direction
Distance
Elevation

MAP FINDINGS

Site

Database(s)

EDR ID Number
EPA ID Number

SHELL OIL STATION (Continued)

S103281864

Abatement Method Used at the Site: CBCD
Global ID: T0603700919
W Global ID: Not reported
Staff: MSH
Local Agency: 19050
Cross Street: HIGHLAND
Enforcement Type: LET
Date Leak Discovered: Not reported
Date Leak First Reported: 12/22/1986
Date Leak Record Entered: 9/9/1987
Date Confirmation Began: Not reported
Date Leak Stopped: Not reported
Date Case Last Changed on Database: 1/16/1998
Date the Case was Closed: 3/23/1998
How Leak Discovered: Not reported
How Leak Stopped: Not reported
Cause of Leak: UNK
Leak Source: UNK
Operator: PHUVADAKORN, MONTRI
Water System: Not reported
Well Name: Not reported
Approx. Dist To Production Well (ft): 10798.516851941640683307693367
Source of Cleanup Funding: UNK
Preliminary Site Assessment Workplan Submitted: Not reported
Preliminary Site Assessment Began: Not reported
Pollution Characterization Began: 11/5/1996
Remediation Plan Submitted: Not reported
Remedial Action Underway: Not reported
Post Remedial Action Monitoring Began: Not reported
Enforcement Action Date: 8/12/1997
Historical Max MTBE Date: 1/1/1965
Hist Max MTBE Conc in Groundwater: 950
Hist Max MTBE Conc in Soil: Not reported
Significant Interim Remedial Action Taken: Yes
GW Qualifier: Not reported
Soil Qualifier: Not reported
Organization: Not reported
Owner Contact: Not reported
Responsible Party: AL-SAL OIL COMPANY, INC.
RP Address: 3410 E. FOOTHILL BLVD., PASADENA, CA 91107
Program: LUST
Lat/Long: 34.0835106 / -1
Local Agency Staff: PEJ
Beneficial Use: Not reported
Priority: Not reported
Cleanup Fund Id: Not reported
Suspended: Not reported
Assigned Name: Not reported
Summary: GW MONITORING RPT WORKPLAN
FOR GROUNDWATER INVESTIGATION PROPOSED TO COLLECT 3 HYDROPUNCH
GROUNDWATER SAMPLES, 1 UPGRADIENT AND 2 DOWNGRADIENT, FROM THE TANK
PIT AREA.1/15/98-RPT WIL

CERS:

Name: SHELL SERVICE STATION (FORMER)
Address: 6536 MELROSE AVE W.
City,State,Zip: LOS ANGELES, CA 90038

Map ID
Direction
Distance
Elevation

MAP FINDINGS

Site

Database(s)

EDR ID Number
EPA ID Number

SHELL OIL STATION (Continued)

S103281864

Site ID: 203582
CERS ID: T0603743696
CERS Description: Leaking Underground Storage Tank Cleanup Site

Affiliation:
Affiliation Type Desc: Local Agency Caseworker
Entity Name: ELOY LUNA - LOS ANGELES, CITY OF
Entity Title: Not reported
Affiliation Address: 200 North Main Street, Suite 1780
Affiliation City: LOS ANGELES
Affiliation State: CA
Affiliation Country: Not reported
Affiliation Zip: Not reported
Affiliation Phone: Not reported

Affiliation Type Desc: Regional Board Caseworker
Entity Name: DAVID M. BJOSTAD - LOS ANGELES RWQCB (REGION 4)
Entity Title: Not reported
Affiliation Address: 320 W. 4th Street, Suite 200
Affiliation City: Los Angeles
Affiliation State: CA
Affiliation Country: Not reported
Affiliation Zip: Not reported
Affiliation Phone: Not reported

Name: SHELL OIL STATION
Address: 6536 MELROSE AVE
City,State,Zip: HOLLYWOOD, CA 90038
Site ID: 244770
CERS ID: T0603700919
CERS Description: Leaking Underground Storage Tank Cleanup Site

Affiliation:
Affiliation Type Desc: Local Agency Caseworker
Entity Name: ELOY LUNA - LOS ANGELES, CITY OF
Entity Title: Not reported
Affiliation Address: 200 North Main Street, Suite 1780
Affiliation City: LOS ANGELES
Affiliation State: CA
Affiliation Country: Not reported
Affiliation Zip: Not reported
Affiliation Phone: Not reported

G49 **SHELL (FORMER)**
East **5870 MELROSE**
1/4-1/2 **LOS ANGELES, CA 90038**
0.273 mi.
1440 ft. **Site 6 of 7 in cluster G**

LUST **S103966636**
HIST CORTESE **N/A**
CERS

Relative: LUST:
Lower Name: SHELL (FORMER)
Address: 5870 MELROSE AVE
City,State,Zip: HOLLYWOOD, CA 90038
Lead Agency: LOS ANGELES RWQCB (REGION 4)
Case Type: LUST Cleanup Site
Geo Track: http://geotracker.waterboards.ca.gov/profile_report.asp?global_id=T0603700941
Actual: Global Id: T0603700941
273 ft.

Map ID
Direction
Distance
Elevation

MAP FINDINGS

Site

Database(s)

EDR ID Number
EPA ID Number

SHELL (FORMER) (Continued)

S103966636

Latitude: 34.0835228
Longitude: -118.3281289
Status: Completed - Case Closed
Status Date: 07/19/1996
Case Worker: YR
RB Case Number: 900380316
Local Agency: LOS ANGELES, CITY OF
File Location: Not reported
Local Case Number: Not reported
Potential Media Affect: Aquifer used for drinking water supply
Potential Contaminants of Concern: Gasoline
Site History: Not reported

LUST:

Global Id: T0603700941
Contact Type: Local Agency Caseworker
Contact Name: ELOY LUNA
Organization Name: LOS ANGELES, CITY OF
Address: 200 North Main Street, Suite 1780
City: LOS ANGELES
Email: eloy.luna@lacity.org
Phone Number: Not reported

Global Id: T0603700941
Contact Type: Regional Board Caseworker
Contact Name: YUE RONG
Organization Name: LOS ANGELES RWQCB (REGION 4)
Address: 320 W. 4TH ST., SUITE 200
City: Los Angeles
Email: yrong@waterboards.ca.gov
Phone Number: Not reported

LUST:

Global Id: T0603700941
Action Type: Other
Date: 09/09/1985
Action: Leak Discovery

Global Id: T0603700941
Action Type: Other
Date: 10/09/1985
Action: Leak Reported

LUST:

Global Id: T0603700941
Status: Open - Case Begin Date
Status Date: 09/09/1985

Global Id: T0603700941
Status: Open - Site Assessment
Status Date: 02/21/1989

Global Id: T0603700941
Status: Completed - Case Closed
Status Date: 07/19/1996

Map ID
Direction
Distance
Elevation

MAP FINDINGS

Site

Database(s)

EDR ID Number
EPA ID Number

SHELL (FORMER) (Continued)

S103966636

HIST CORTESE:

edr_fname: SHELL (FORMER)
edr_fadd1: 5870 MELROSE
City,State,Zip: LOS ANGELES, CA 90038
Region: CORTESE
Facility County Code: 19
Reg By: LTNKA
Reg Id: 900380316

CERS:

Name: SHELL (FORMER)
Address: 5870 MELROSE AVE
City,State,Zip: HOLLYWOOD, CA 90038
Site ID: 224631
CERS ID: T0603700941
CERS Description: Leaking Underground Storage Tank Cleanup Site

Affiliation:

Affiliation Type Desc: Local Agency Caseworker
Entity Name: ELOY LUNA - LOS ANGELES, CITY OF
Entity Title: Not reported
Affiliation Address: 200 North Main Street, Suite 1780
Affiliation City: LOS ANGELES
Affiliation State: CA
Affiliation Country: Not reported
Affiliation Zip: Not reported
Affiliation Phone: Not reported

Affiliation Type Desc: Regional Board Caseworker
Entity Name: YUE RONG - LOS ANGELES RWQCB (REGION 4)
Entity Title: Not reported
Affiliation Address: 320 W. 4TH ST., SUITE 200
Affiliation City: Los Angeles
Affiliation State: CA
Affiliation Country: Not reported
Affiliation Zip: Not reported
Affiliation Phone: Not reported

G50
East
1/4-1/2
0.273 mi.
1440 ft.

SHELL (FORMER)
5870 MELROSE AVE
HOLLYWOOD, CA 90038
Site 7 of 7 in cluster G

LUST S105051346
N/A

Relative:
Lower
Actual:
273 ft.

LUST REG 4:
Region: 4
Regional Board: 04
County: Los Angeles
Facility Id: 900380316
Status: Case Closed
Substance: Gasoline
Substance Quantity: Not reported
Local Case No: Not reported
Case Type: Groundwater
Abatement Method Used at the Site: Not reported
Global ID: T0603700941

Map ID
Direction
Distance
Elevation

MAP FINDINGS

Site

Database(s)

EDR ID Number
EPA ID Number

SHELL (FORMER) (Continued)

S105051346

W Global ID: Not reported
Staff: UNK
Local Agency: 19050
Cross Street: Not reported
Enforcement Type: Not reported
Date Leak Discovered: 9/9/1985
Date Leak First Reported: 10/9/1985
Date Leak Record Entered: Not reported
Date Confirmation Began: Not reported
Date Leak Stopped: Not reported
Date Case Last Changed on Database: 2/21/1989
Date the Case was Closed: 7/19/1996
How Leak Discovered: OM
How Leak Stopped: Not reported
Cause of Leak: UNK
Leak Source: Not reported
Operator: OLD CASE #022189-07
Water System: Not reported
Well Name: Not reported
Approx. Dist To Production Well (ft): 8282.976885061922800190052232
Source of Cleanup Funding: Not reported
Preliminary Site Assessment Workplan Submitted: Not reported
Preliminary Site Assessment Began: Not reported
Pollution Characterization Began: 2/21/1989
Remediation Plan Submitted: Not reported
Remedial Action Underway: Not reported
Post Remedial Action Monitoring Began: Not reported
Enforcement Action Date: Not reported
Historical Max MTBE Date: Not reported
Hist Max MTBE Conc in Groundwater: Not reported
Hist Max MTBE Conc in Soil: Not reported
Significant Interim Remedial Action Taken: Not reported
GW Qualifier: Not reported
Soil Qualifier: Not reported
Organization: Not reported
Owner Contact: Not reported
Responsible Party: MARCUS AND MILLICHAP
RP Address: 1055 W 07TH ST, SUITE 1700, LOS ANGELES CA 90017
Program: LUST
Lat/Long: 34.0835228 / -1
Local Agency Staff: PEJ
Beneficial Use: Not reported
Priority: Not reported
Cleanup Fund Id: Not reported
Suspended: Not reported
Assigned Name: Not reported
Summary: Not reported

MAP FINDINGS

Map ID
 Direction
 Distance
 Elevation

Site

Database(s)

EDR ID Number
 EPA ID Number

H51
West
1/4-1/2
0.302 mi.
1597 ft.

MOBIL #11-LD4
6601 MELROSE
LOS ANGELES, CA 91505

Site 5 of 8 in cluster H

HIST CORTESE **S104576509**
 N/A

Relative: HIST CORTESE:
Lower edr_fname: MOBIL #11-LD4
 edr_fadd1: 6601 MELROSE
Actual: City,State,Zip: LOS ANGELES, CA 91505
263 ft. Region: CORTESE
 Facility County Code: 19
 Reg By: LTNKA
 Reg Id: 900380261

H52
West
1/4-1/2
0.302 mi.
1597 ft.

ZAREH TOHIKIAN
6601 MELROSE AVE
LOS ANGELES, CA 90028

Site 6 of 8 in cluster H

LUST **U001561243**
HIST UST **N/A**
Cortese
CERS

Relative: LUST:
Lower Name: CIRCLE K STORE #2211339 FORMER MOBIL 18-LD4
Actual: Address: 6601 MELROSE AVE.
263 ft. City,State,Zip: LOS ANGELES, CA 90038
 Lead Agency: LOS ANGELES RWQCB (REGION 4)
 Case Type: LUST Cleanup Site
 Geo Track: http://geotracker.waterboards.ca.gov/profile_report.asp?global_id=T0603778729
 Global Id: T0603778729
 Latitude: 34.083723
 Longitude: -118.338936
 Status: Open - Remediation
 Status Date: 04/01/2009
 Case Worker: DMB
 RB Case Number: 900380261A
 Local Agency: LOS ANGELES, CITY OF
 File Location: Regional Board
 Local Case Number: 25449-9378
 Potential Media Affect: Aquifer used for drinking water supply
 Potential Contaminants of Concern: Gasoline
 Site History: Not reported

LUST:

Global Id: T0603778729
 Contact Type: Regional Board Caseworker
 Contact Name: DAVID M. BJOSTAD
 Organization Name: LOS ANGELES RWQCB (REGION 4)
 Address: 320 W. 4th Street, Suite 200
 City: Los Angeles
 Email: dave.bjostad@waterboards.ca.gov
 Phone Number: Not reported

Global Id: T0603778729
 Contact Type: Local Agency Caseworker
 Contact Name: TBD
 Organization Name: LOS ANGELES, CITY OF
 Address: 200 N. MAIN ST. RM. 970
 City: LOS ANGELES
 Email: Not reported
 Phone Number: 2134826528

Map ID
Direction
Distance
Elevation

MAP FINDINGS

Site

Database(s)

EDR ID Number
EPA ID Number

ZAREH TOHIKIAN (Continued)

U001561243

LUST:

Global Id:	T0603778729
Action Type:	ENFORCEMENT
Date:	06/15/2009
Action:	Staff Letter
Global Id:	T0603778729
Action Type:	RESPONSE
Date:	03/16/2006
Action:	CAP/RAP - Feasibility Study Report
Global Id:	T0603778729
Action Type:	RESPONSE
Date:	04/15/2009
Action:	Monitoring Report - Quarterly
Global Id:	T0603778729
Action Type:	RESPONSE
Date:	05/21/2009
Action:	Pilot Study/ Treatability Report
Global Id:	T0603778729
Action Type:	RESPONSE
Date:	04/15/2007
Action:	Monitoring Report - Quarterly
Global Id:	T0603778729
Action Type:	RESPONSE
Date:	04/15/2008
Action:	Monitoring Report - Quarterly
Global Id:	T0603778729
Action Type:	RESPONSE
Date:	01/15/2010
Action:	Monitoring Report - Semi-Annually
Global Id:	T0603778729
Action Type:	RESPONSE
Date:	07/15/2014
Action:	Monitoring Report - Semi-Annually
Global Id:	T0603778729
Action Type:	RESPONSE
Date:	07/31/2014
Action:	Remedial Progress Report
Global Id:	T0603778729
Action Type:	ENFORCEMENT
Date:	03/24/2004
Action:	Staff Letter
Global Id:	T0603778729
Action Type:	RESPONSE
Date:	02/17/2009
Action:	Corrective Action Plan / Remedial Action Plan
Global Id:	T0603778729

Map ID
Direction
Distance
Elevation

MAP FINDINGS

Site

Database(s)

EDR ID Number
EPA ID Number

ZAREH TOHIKIAN (Continued)

U001561243

Action Type: RESPONSE
Date: 02/07/2005
Action: Well Installation Report

Global Id: T0603778729
Action Type: RESPONSE
Date: 04/15/2004
Action: Monitoring Report - Quarterly

Global Id: T0603778729
Action Type: RESPONSE
Date: 04/03/2014
Action: CAP/RAP - Feasibility Study Report

Global Id: T0603778729
Action Type: RESPONSE
Date: 01/15/2016
Action: Remedial Progress Report

Global Id: T0603778729
Action Type: RESPONSE
Date: 01/15/2016
Action: Monitoring Report - Semi-Annually

Global Id: T0603778729
Action Type: ENFORCEMENT
Date: 07/17/2003
Action: Staff Letter

Global Id: T0603778729
Action Type: ENFORCEMENT
Date: 02/25/2004
Action: Staff Letter

Global Id: T0603778729
Action Type: RESPONSE
Date: 08/20/2003
Action: Other Report / Document

Global Id: T0603778729
Action Type: RESPONSE
Date: 01/15/2004
Action: Monitoring Report - Quarterly

Global Id: T0603778729
Action Type: RESPONSE
Date: 10/15/2010
Action: Monitoring Report - Semi-Annually

Global Id: T0603778729
Action Type: ENFORCEMENT
Date: 07/06/2004
Action: Staff Letter

Global Id: T0603778729
Action Type: ENFORCEMENT
Date: 12/13/2004

Map ID
Direction
Distance
Elevation

MAP FINDINGS

Site

Database(s)

EDR ID Number
EPA ID Number

ZAREH TOHIKIAN (Continued)

U001561243

Action: * Verbal Communication

Global Id: T0603778729
Action Type: RESPONSE
Date: 10/17/2003
Action: Monitoring Report - Quarterly

Global Id: T0603778729
Action Type: RESPONSE
Date: 10/15/2004
Action: Monitoring Report - Quarterly

Global Id: T0603778729
Action Type: RESPONSE
Date: 04/09/2004
Action: Soil and Water Investigation Workplan

Global Id: T0603778729
Action Type: RESPONSE
Date: 04/15/2011
Action: Monitoring Report - Quarterly

Global Id: T0603778729
Action Type: RESPONSE
Date: 04/15/2011
Action: Remedial Progress Report

Global Id: T0603778729
Action Type: RESPONSE
Date: 07/15/2015
Action: Monitoring Report - Semi-Annually

Global Id: T0603778729
Action Type: RESPONSE
Date: 04/15/2016
Action: Remedial Progress Report

Global Id: T0603778729
Action Type: Other
Date: 02/12/2001
Action: Leak Discovery

Global Id: T0603778729
Action Type: Other
Date: 02/12/2001
Action: Leak Stopped

Global Id: T0603778729
Action Type: RESPONSE
Date: 04/15/2005
Action: Monitoring Report - Quarterly

Global Id: T0603778729
Action Type: RESPONSE
Date: 07/15/2005
Action: Monitoring Report - Quarterly

Map ID
Direction
Distance
Elevation

MAP FINDINGS

Site

Database(s)

EDR ID Number
EPA ID Number

ZAREH TOHIKIAN (Continued)

U001561243

Global Id:	T0603778729
Action Type:	RESPONSE
Date:	01/15/2005
Action:	Monitoring Report - Quarterly
Global Id:	T0603778729
Action Type:	RESPONSE
Date:	01/15/2012
Action:	Monitoring Report - Semi-Annually
Global Id:	T0603778729
Action Type:	RESPONSE
Date:	10/30/2015
Action:	Other Report / Document
Global Id:	T0603778729
Action Type:	RESPONSE
Date:	07/15/2018
Action:	Monitoring Report - Semi-Annually
Global Id:	T0603778729
Action Type:	RESPONSE
Date:	01/15/2018
Action:	Monitoring Report - Semi-Annually
Global Id:	T0603778729
Action Type:	RESPONSE
Date:	07/15/2016
Action:	Monitoring Report - Semi-Annually
Global Id:	T0603778729
Action Type:	RESPONSE
Date:	01/15/2017
Action:	Monitoring Report - Semi-Annually
Global Id:	T0603778729
Action Type:	RESPONSE
Date:	01/15/2017
Action:	Remedial Progress Report
Global Id:	T0603778729
Action Type:	RESPONSE
Date:	01/15/2018
Action:	Remedial Progress Report
Global Id:	T0603778729
Action Type:	RESPONSE
Date:	07/15/2018
Action:	Remedial Progress Report
Global Id:	T0603778729
Action Type:	RESPONSE
Date:	07/15/2016
Action:	Remedial Progress Report
Global Id:	T0603778729
Action Type:	RESPONSE

Map ID
Direction
Distance
Elevation

MAP FINDINGS

Site

Database(s)

EDR ID Number
EPA ID Number

ZAREH TOHIKIAN (Continued)

U001561243

Date: 07/15/2017
Action: Monitoring Report - Semi-Annually

Global Id: T0603778729
Action Type: ENFORCEMENT
Date: 10/02/2015
Action: Staff Letter

Global Id: T0603778729
Action Type: RESPONSE
Date: 07/15/2004
Action: Monitoring Report - Quarterly

Global Id: T0603778729
Action Type: RESPONSE
Date: 10/15/2005
Action: Monitoring Report - Quarterly

Global Id: T0603778729
Action Type: RESPONSE
Date: 01/15/2007
Action: Monitoring Report - Quarterly

Global Id: T0603778729
Action Type: RESPONSE
Date: 01/15/2012
Action: Remedial Progress Report

Global Id: T0603778729
Action Type: RESPONSE
Date: 04/08/2014
Action: Corrective Action Plan / Remedial Action Plan - Addendum - Regulator Responded

Global Id: T0603778729
Action Type: REMEDIATION
Date: 09/06/2011
Action: Dual Phase Extraction

Global Id: T0603778729
Action Type: REMEDIATION
Date: 04/06/2010
Action: Dual Phase Extraction

Global Id: T0603778729
Action Type: REMEDIATION
Date: 02/24/2005
Action: Free Product Removal

Global Id: T0603778729
Action Type: REMEDIATION
Date: 10/24/2006
Action: Dual Phase Extraction

Global Id: T0603778729
Action Type: REMEDIATION
Date: 09/13/2005
Action: Dual Phase Extraction

Map ID
Direction
Distance
Elevation

MAP FINDINGS

Site

Database(s)

EDR ID Number
EPA ID Number

ZAREH TOHIKIAN (Continued)

U001561243

Global Id:	T0603778729
Action Type:	REMEDIATION
Date:	02/07/2006
Action:	Dual Phase Extraction
Global Id:	T0603778729
Action Type:	REMEDIATION
Date:	11/10/2005
Action:	Pump & Treat (P&T) Groundwater
Global Id:	T0603778729
Action Type:	REMEDIATION
Date:	05/22/2018
Action:	Other (Use Description Field)
Global Id:	T0603778729
Action Type:	REMEDIATION
Date:	11/13/2015
Action:	Free Product Removal
Global Id:	T0603778729
Action Type:	REMEDIATION
Date:	06/30/2016
Action:	Dual Phase Extraction
Global Id:	T0603778729
Action Type:	REMEDIATION
Date:	06/30/2016
Action:	Dual Phase Extraction
Global Id:	T0603778729
Action Type:	Other
Date:	02/16/2001
Action:	Leak Reported
Global Id:	T0603778729
Action Type:	RESPONSE
Date:	04/15/2006
Action:	Monitoring Report - Quarterly
Global Id:	T0603778729
Action Type:	RESPONSE
Date:	01/15/2006
Action:	Monitoring Report - Quarterly
Global Id:	T0603778729
Action Type:	RESPONSE
Date:	07/15/2012
Action:	Monitoring Report - Semi-Annually
Global Id:	T0603778729
Action Type:	RESPONSE
Date:	10/08/2012
Action:	Corrective Action Plan / Remedial Action Plan
Global Id:	T0603778729
Action Type:	RESPONSE

Map ID
Direction
Distance
Elevation

MAP FINDINGS

Site

Database(s)

EDR ID Number
EPA ID Number

ZAREH TOHIKIAN (Continued)

U001561243

Date: 07/15/2006
Action: Monitoring Report - Quarterly

Global Id: T0603778729
Action Type: RESPONSE
Date: 10/15/2006
Action: Monitoring Report - Quarterly

Global Id: T0603778729
Action Type: RESPONSE
Date: 01/15/2013
Action: Monitoring Report - Semi-Annually

Global Id: T0603778729
Action Type: RESPONSE
Date: 07/15/2008
Action: Monitoring Report - Quarterly

Global Id: T0603778729
Action Type: RESPONSE
Date: 10/15/2008
Action: Monitoring Report - Quarterly

Global Id: T0603778729
Action Type: RESPONSE
Date: 01/15/2008
Action: Monitoring Report - Quarterly

Global Id: T0603778729
Action Type: RESPONSE
Date: 07/15/2007
Action: Monitoring Report - Quarterly

Global Id: T0603778729
Action Type: RESPONSE
Date: 08/13/2007
Action: Well Installation Report

Global Id: T0603778729
Action Type: RESPONSE
Date: 10/15/2007
Action: Monitoring Report - Quarterly

Global Id: T0603778729
Action Type: RESPONSE
Date: 07/15/2013
Action: Monitoring Report - Semi-Annually

Global Id: T0603778729
Action Type: RESPONSE
Date: 01/15/2014
Action: Monitoring Report - Semi-Annually

Global Id: T0603778729
Action Type: RESPONSE
Date: 04/15/2010
Action: Monitoring Report - Semi-Annually

Map ID
Direction
Distance
Elevation

MAP FINDINGS

Site

Database(s)

EDR ID Number
EPA ID Number

ZAREH TOHIKIAN (Continued)

U001561243

Global Id: T0603778729
Action Type: RESPONSE
Date: 01/15/2009
Action: Monitoring Report - Quarterly

Global Id: T0603778729
Action Type: RESPONSE
Date: 04/27/2007
Action: Interim Remedial Action Report

Global Id: T0603778729
Action Type: RESPONSE
Date: 01/15/2015
Action: Monitoring Report - Semi-Annually

LUST:

Global Id: T0603778729
Status: Open - Case Begin Date
Status Date: 02/12/2001

Global Id: T0603778729
Status: Open - Site Assessment
Status Date: 06/26/2002

Global Id: T0603778729
Status: Open - Site Assessment
Status Date: 03/01/2004

Global Id: T0603778729
Status: Open - Remediation
Status Date: 04/01/2009

HIST UST:

Name: ZAREH TOHIKIAN
Address: 6601 MELROSE AVE
City,State,Zip: LOS ANGELES, CA 90028
File Number: 00027E91
URL: <http://geotracker.waterboards.ca.gov/ustpdfs/pdf/00027E91.pdf>
Region: STATE
Facility ID: 00000040024
Facility Type: Gas Station
Other Type: Not reported
Contact Name: SAME
Telephone: 2139333100
Owner Name: MOBIL OIL CORP.
Owner Address: 612 S. FLOWER ST.
Owner City,St,Zip: LOS ANGELES, CA 90017
Total Tanks: 0004

Tank Num: 001
Container Num: 1
Year Installed: Not reported
Tank Capacity: 00000280
Tank Used for: WASTE
Type of Fuel: WASTE OIL

Map ID
Direction
Distance
Elevation

MAP FINDINGS

Site

Database(s)

EDR ID Number
EPA ID Number

ZAREH TOHIKIAN (Continued)

U001561243

Container Construction Thickness: Not reported
Leak Detection: Stock Inventor

Tank Num: 002
Container Num: 4
Year Installed: Not reported
Tank Capacity: 00010000
Tank Used for: PRODUCT
Type of Fuel: UNLEADED
Container Construction Thickness: Not reported
Leak Detection: Stock Inventor

Tank Num: 003
Container Num: 3
Year Installed: 1971
Tank Capacity: 00008000
Tank Used for: PRODUCT
Type of Fuel: REGULAR
Container Construction Thickness: Not reported
Leak Detection: Stock Inventor

Tank Num: 004
Container Num: 2
Year Installed: 1971
Tank Capacity: 00006000
Tank Used for: PRODUCT
Type of Fuel: PREMIUM
Container Construction Thickness: Not reported
Leak Detection: Stock Inventor

[Click here for Geo Tracker PDF:](#)

CORTESE:

Name: CIRCLE K STORE #2211339 FORMER MOBIL 18-LD4
Address: 6601 MELROSE AVE.
City,State,Zip: LOS ANGELES, CA 90038
Region: CORTESE
Envirostor Id: Not reported
Global ID: T0603778729
Site/Facility Type: LUST CLEANUP SITE
Cleanup Status: OPEN - REMEDIATION
Status Date: Not reported
Site Code: Not reported
Latitude: Not reported
Longitude: Not reported
Owner: Not reported
Enf Type: Not reported
Swat R: Not reported
Flag: active
Order No: Not reported
Waste Discharge System No: Not reported
Effective Date: Not reported
Region 2: Not reported
WID Id: Not reported
Solid Waste Id No: Not reported
Waste Management Uit Name: Not reported
File Name: Active Open

Map ID
Direction
Distance
Elevation

MAP FINDINGS

Site

Database(s)

EDR ID Number
EPA ID Number

ZAREH TOHIKIAN (Continued)

U001561243

CERS:

Name: CIRCLE K STORE #2211339 FORMER MOBIL 18-LD4
Address: 6601 MELROSE AVE.
City,State,Zip: LOS ANGELES, CA 90038
Site ID: 209522
CERS ID: T0603778729
CERS Description: Leaking Underground Storage Tank Cleanup Site

Affiliation:

Affiliation Type Desc: Local Agency Caseworker
Entity Name: TBD - LOS ANGELES, CITY OF
Entity Title: Not reported
Affiliation Address: 200 N. MAIN ST. RM. 970
Affiliation City: LOS ANGELES
Affiliation State: CA
Affiliation Country: Not reported
Affiliation Zip: Not reported
Affiliation Phone: 2134826528

Affiliation Type Desc: Regional Board Caseworker
Entity Name: DAVID M. BJOSTAD - LOS ANGELES RWQCB (REGION 4)
Entity Title: Not reported
Affiliation Address: 320 W. 4th Street, Suite 200
Affiliation City: Los Angeles
Affiliation State: CA
Affiliation Country: Not reported
Affiliation Zip: Not reported
Affiliation Phone: Not reported

H53
West
1/4-1/2
0.302 mi.
1597 ft.

MOBIL AUTO SVC
6601 WELROSE AVE
WEST HOLLYWOOD, CA 90038

Site 7 of 8 in cluster H

RCRA-SQG 1000253041
LUST CAD982050569
FINDS
ECHO
CERS

Relative:
Lower

RCRA-SQG:

Date form received by agency: 10/19/1987
Facility name: MOBIL AUTO SVC
Facility address: 6601 WELROSE AVE
WEST HOLLYWOOD, CA 90038
EPA ID: CAD982050569
Mailing address: 6601 MELROSE AVE
WEST HOLLYWOOD, CA 90038
Contact: ENVIRONMENTAL MANAGER
Contact address: 6601 WELROSE AVE
WEST HOLLYWOOD, CA 90038
Contact country: US
Contact telephone: 213-933-3100
Contact email: Not reported
EPA Region: 09
Classification: Small Small Quantity Generator
Description: Handler: generates more than 100 and less than 1000 kg of hazardous waste during any calendar month and accumulates less than 6000 kg of hazardous waste at any time; or generates 100 kg or less of hazardous waste during any calendar month, and accumulates more than 1000 kg of hazardous waste at any time

Actual:
263 ft.

Map ID
Direction
Distance
Elevation

MAP FINDINGS

Site

Database(s)

EDR ID Number
EPA ID Number

MOBIL AUTO SVC (Continued)

1000253041

Owner/Operator Summary:

Owner/operator name: MOHAMED BENGHALY
Owner/operator address: NOT REQUIRED
NOT REQUIRED, ME 99999
Owner/operator country: Not reported
Owner/operator telephone: 415-555-1212
Owner/operator email: Not reported
Owner/operator fax: Not reported
Owner/operator extension: Not reported
Legal status: Private
Owner/Operator Type: Owner
Owner/Op start date: Not reported
Owner/Op end date: Not reported

Owner/operator name: NOT REQUIRED
Owner/operator address: NOT REQUIRED
NOT REQUIRED, ME 99999
Owner/operator country: Not reported
Owner/operator telephone: 415-555-1212
Owner/operator email: Not reported
Owner/operator fax: Not reported
Owner/operator extension: Not reported
Legal status: Private
Owner/Operator Type: Operator
Owner/Op start date: Not reported
Owner/Op end date: Not reported

Handler Activities Summary:

U.S. importer of hazardous waste: No
Mixed waste (haz. and radioactive): No
Recycler of hazardous waste: No
Transporter of hazardous waste: No
Treater, storer or disposer of HW: No
Underground injection activity: No
On-site burner exemption: No
Furnace exemption: No
Used oil fuel burner: No
Used oil processor: No
User oil refiner: No
Used oil fuel marketer to burner: No
Used oil Specification marketer: No
Used oil transfer facility: No
Used oil transporter: No

Violation Status: No violations found

LUST:

Name: MOBIL #11-LD4
Address: 6601 MELROSE AVE
City,State,Zip: HOLLYWOOD, CA 90038
Lead Agency: LOS ANGELES RWQCB (REGION 4)
Case Type: LUST Cleanup Site
Geo Track: http://geotracker.waterboards.ca.gov/profile_report.asp?global_id=T0603700936
Global Id: T0603700936
Latitude: 34.0835076
Longitude: -118.3386492
Status: Completed - Case Closed

Map ID
Direction
Distance
Elevation

MAP FINDINGS

Site

Database(s)

EDR ID Number
EPA ID Number

MOBIL AUTO SVC (Continued)

1000253041

Status Date: 10/10/1996
Case Worker: YR
RB Case Number: 900380261
Local Agency: LOS ANGELES, CITY OF
File Location: Not reported
Local Case Number: Not reported
Potential Media Affect: Aquifer used for drinking water supply
Potential Contaminants of Concern: Gasoline
Site History: Not reported

LUST:

Global Id: T0603700936
Contact Type: Local Agency Caseworker
Contact Name: ELOY LUNA
Organization Name: LOS ANGELES, CITY OF
Address: 200 North Main Street, Suite 1780
City: LOS ANGELES
Email: eloy.luna@lacity.org
Phone Number: Not reported

Global Id: T0603700936
Contact Type: Regional Board Caseworker
Contact Name: YUE RONG
Organization Name: LOS ANGELES RWQCB (REGION 4)
Address: 320 W. 4TH ST., SUITE 200
City: Los Angeles
Email: yrong@waterboards.ca.gov
Phone Number: Not reported

LUST:

Global Id: T0603700936
Action Type: Other
Date: 08/05/1986
Action: Leak Discovery

Global Id: T0603700936
Action Type: Other
Date: 08/05/1986
Action: Leak Stopped

Global Id: T0603700936
Action Type: Other
Date: 12/22/1988
Action: Leak Reported

LUST:

Global Id: T0603700936
Status: Open - Case Begin Date
Status Date: 08/05/1986

Global Id: T0603700936
Status: Open - Site Assessment
Status Date: 02/07/1989

Global Id: T0603700936
Status: Completed - Case Closed
Status Date: 10/10/1996

Map ID
Direction
Distance
Elevation

MAP FINDINGS

Site

Database(s)

EDR ID Number
EPA ID Number

MOBIL AUTO SVC (Continued)

1000253041

LUST REG 4:
Region: 4
Regional Board: 04
County: Los Angeles
Facility Id: 900380261
Status: Case Closed
Substance: Gasoline
Substance Quantity: Not reported
Local Case No: Not reported
Case Type: Groundwater
Abatement Method Used at the Site: Not reported
Global ID: T0603700936
W Global ID: Not reported
Staff: UNK
Local Agency: 19050
Cross Street: HIGHLAND
Enforcement Type: Not reported
Date Leak Discovered: 8/5/1986
Date Leak First Reported: 12/22/1988
Date Leak Record Entered: Not reported
Date Confirmation Began: Not reported
Date Leak Stopped: 8/5/1986
Date Case Last Changed on Database: 12/20/1996
Date the Case was Closed: 10/10/1996
How Leak Discovered: Tank Closure
How Leak Stopped: Not reported
Cause of Leak: UNK
Leak Source: Tank
Operator: Not reported
Water System: Not reported
Well Name: Not reported
Approx. Dist To Production Well (ft): 11017.907084350424184557414277
Source of Cleanup Funding: Tank
Preliminary Site Assessment Workplan Submitted: Not reported
Preliminary Site Assessment Began: Not reported
Pollution Characterization Began: 2/7/1989
Remediation Plan Submitted: Not reported
Remedial Action Underway: Not reported
Post Remedial Action Monitoring Began: Not reported
Enforcement Action Date: Not reported
Historical Max MTBE Date: 2/4/2003
Hist Max MTBE Conc in Groundwater: 318
Hist Max MTBE Conc in Soil: Not reported
Significant Interim Remedial Action Taken: Not reported
GW Qualifier: =
Soil Qualifier: Not reported
Organization: Not reported
Owner Contact: Not reported
Responsible Party: MOBIL OIL CO
RP Address: 3700 W 190TH ST, TPT-2, TORRANCE CA 90509-2929
Program: LUST
Lat/Long: 34.0835076 / -1
Local Agency Staff: PEJ
Beneficial Use: Not reported
Priority: Not reported
Cleanup Fund Id: Not reported
Suspended: Not reported

Map ID
Direction
Distance
Elevation

MAP FINDINGS

Site

Database(s)

EDR ID Number
EPA ID Number

MOBIL AUTO SVC (Continued)

1000253041

Assigned Name: Not reported
Summary: CONTAMINATION LISTED ONLY AS TPH BY CONSULTANT; 10/18/96 FOURTH QUARTER PROGRESS REPORT

FINDS:

Registry ID: 110002788966

Environmental Interest/Information System

RCRAInfo is a national information system that supports the Resource Conservation and Recovery Act (RCRA) program through the tracking of events and activities related to facilities that generate, transport, and treat, store, or dispose of hazardous waste. RCRAInfo allows RCRA program staff to track the notification, permit, compliance, and corrective action activities required under RCRA.

[Click this hyperlink](#) while viewing on your computer to access additional FINDS: detail in the EDR Site Report.

ECHO:

Envid: 1000253041
Registry ID: 110002788966
DFR URL: <http://echo.epa.gov/detailed-facility-report?fid=110002788966>

CERS:

Name: MOBIL #11-LD4
Address: 6601 MELROSE AVE
City,State,Zip: HOLLYWOOD, CA 90038
Site ID: 259277
CERS ID: T0603700936
CERS Description: Leaking Underground Storage Tank Cleanup Site

Affiliation:

Affiliation Type Desc: Local Agency Caseworker
Entity Name: ELOY LUNA - LOS ANGELES, CITY OF
Entity Title: Not reported
Affiliation Address: 200 North Main Street, Suite 1780
Affiliation City: LOS ANGELES
Affiliation State: CA
Affiliation Country: Not reported
Affiliation Zip: Not reported
Affiliation Phone: Not reported

Affiliation Type Desc: Regional Board Caseworker
Entity Name: YUE RONG - LOS ANGELES RWQCB (REGION 4)
Entity Title: Not reported
Affiliation Address: 320 W. 4TH ST., SUITE 200
Affiliation City: Los Angeles
Affiliation State: CA
Affiliation Country: Not reported
Affiliation Zip: Not reported
Affiliation Phone: Not reported

Map ID
 Direction
 Distance
 Elevation

MAP FINDINGS

Site

Database(s)

EDR ID Number
 EPA ID Number

H54 **MOBIL 18-LD4**
West **6601 MELROSE AVE.**
1/4-1/2 **LOS ANGELES, CA 90038**
0.302 mi.
1597 ft. **Site 8 of 8 in cluster H**

LUST **S106116246**
N/A

Relative: LUST REG 4:
Lower Region: 4
 Regional Board: 04
Actual: County: Los Angeles
263 ft. Facility Id: 900380261A
 Status: Pollution Characterization
 Substance: Gasoline
 Substance Quantity: Not reported
 Local Case No: 25449-9378
 Case Type: Groundwater
 Abatement Method Used at the Site: Not reported
 Global ID: T0603778729
 W Global ID: Not reported
 Staff: WXT
 Local Agency: 19050
 Cross Street: Not reported
 Enforcement Type: DLSEL
 Date Leak Discovered: 2/12/2001
 Date Leak First Reported: 2/16/2001
 Date Leak Record Entered: Not reported
 Date Confirmation Began: 6/26/2002
 Date Leak Stopped: 2/12/2001
 Date Case Last Changed on Database: Not reported
 Date the Case was Closed: Not reported
 How Leak Discovered: UM
 How Leak Stopped: Other Means
 Cause of Leak: Not reported
 Leak Source: UNK
 Operator: Not reported
 Water System: Not reported
 Well Name: Not reported
 Approx. Dist To Production Well (ft): Not reported
 Source of Cleanup Funding: UNK
 Preliminary Site Assessment Workplan Submitted: Not reported
 Preliminary Site Assessment Began: Not reported
 Pollution Characterization Began: 3/1/2004
 Remediation Plan Submitted: Not reported
 Remedial Action Underway: Not reported
 Post Remedial Action Monitoring Began: Not reported
 Enforcement Action Date: Not reported
 Historical Max MTBE Date: 1/27/2004
 Hist Max MTBE Conc in Groundwater: 4820
 Hist Max MTBE Conc in Soil: Not reported
 Significant Interim Remedial Action Taken: Not reported
 GW Qualifier: =
 Soil Qualifier: Not reported
 Organization: Not reported
 Owner Contact: Not reported
 Responsible Party: PATRICK TOELKES
 RP Address: 3700 W. 190TH ST., TPT2
 Program: LUST
 Lat/Long: 0 / 0
 Local Agency Staff: Not reported

Map ID
Direction
Distance
Elevation

MAP FINDINGS

Site

Database(s)

EDR ID Number
EPA ID Number

MOBIL 18-LD4 (Continued)

S106116246

Beneficial Use: Not reported
Priority: Not reported
Cleanup Fund Id: Not reported
Suspended: Not reported
Assigned Name: Not reported
Summary: Not reported

I55
North
1/4-1/2
0.307 mi.
1620 ft.

CONSOLIDATED FILM INDUSTRIES
959 SEWARD ST
HOLLYWOOD, CA 90038

LUST S111760332
N/A

Site 1 of 3 in cluster I

Relative:
Higher
Actual:
293 ft.

LUST:
Name: CONSOLIDATED FILM INDUSTRIES
Address: 959 SEWARD ST
City,State,Zip: HOLLYWOOD, CA 90038
Lead Agency: LOS ANGELES RWQCB (REGION 4)
Case Type: LUST Cleanup Site
Geo Track: http://geotracker.waterboards.ca.gov/profile_report.asp?global_id=T0603700917
Global Id: T0603700917
Latitude: 34.0882495
Longitude: -118.3332941
Status: Completed - Case Closed
Status Date: 09/30/1996
Case Worker: YR
RB Case Number: 900380061
Local Agency: LOS ANGELES, CITY OF
File Location: Not reported
Local Case Number: Not reported
Potential Media Affect: Aquifer used for drinking water supply
Potential Contaminants of Concern: * Solvents
Site History: Not reported

LUST:
Global Id: T0603700917
Contact Type: Local Agency Caseworker
Contact Name: ELOY LUNA
Organization Name: LOS ANGELES, CITY OF
Address: 200 North Main Street, Suite 1780
City: LOS ANGELES
Email: eloy.luna@lacity.org
Phone Number: Not reported

Global Id: T0603700917
Contact Type: Regional Board Caseworker
Contact Name: YUE RONG
Organization Name: LOS ANGELES RWQCB (REGION 4)
Address: 320 W. 4TH ST., SUITE 200
City: Los Angeles
Email: yrong@waterboards.ca.gov
Phone Number: Not reported

LUST:
Global Id: T0603700917
Action Type: Other
Date: 05/30/1986
Action: Leak Reported

Map ID
 Direction
 Distance
 Elevation

MAP FINDINGS

Site

Database(s)

EDR ID Number
 EPA ID Number

CONSOLIDATED FILM INDUSTRIES (Continued)

S111760332

LUST:

Global Id:	T0603700917
Status:	Open - Case Begin Date
Status Date:	05/30/1986
Global Id:	T0603700917
Status:	Open - Site Assessment
Status Date:	04/18/1988
Global Id:	T0603700917
Status:	Completed - Case Closed
Status Date:	09/30/1996

I56
North
1/4-1/2
0.307 mi.
1620 ft.

CONSOLIDATED FILM INDUSTRIES
959 SEWARD ST
HOLLYWOOD, CA 90038
Site 2 of 3 in cluster I

LUST **S105051360**
CPS-SLIC **N/A**
HAZNET
WDR
CIWQS
CERS

Relative:
Higher

Actual:
293 ft.

LUST REG 4:

Region:	4
Regional Board:	04
County:	Los Angeles
Facility Id:	900380061
Status:	Case Closed
Substance:	Solvents
Substance Quantity:	Not reported
Local Case No:	Not reported
Case Type:	Groundwater
Abatement Method Used at the Site:	Not reported
Global ID:	T0603700917
W Global ID:	Not reported
Staff:	UNK
Local Agency:	19050
Cross Street:	BARTON
Enforcement Type:	Not reported
Date Leak Discovered:	Not reported
Date Leak First Reported:	5/30/1986
Date Leak Record Entered:	12/31/1986
Date Confirmation Began:	Not reported
Date Leak Stopped:	Not reported
Date Case Last Changed on Database:	4/7/1991
Date the Case was Closed:	9/30/1996
How Leak Discovered:	Not reported
How Leak Stopped:	Not reported
Cause of Leak:	UNK
Leak Source:	UNK
Operator:	Not reported
Water System:	Not reported
Well Name:	Not reported
Approx. Dist To Production Well (ft):	10565.372619489377844446310914
Source of Cleanup Funding:	UNK
Preliminary Site Assessment Workplan Submitted:	Not reported
Preliminary Site Assessment Began:	Not reported
Pollution Characterization Began:	4/18/1988

Map ID
Direction
Distance
Elevation

MAP FINDINGS

Site

Database(s)

EDR ID Number
EPA ID Number

CONSOLIDATED FILM INDUSTRIES (Continued)

S105051360

Remediation Plan Submitted: Not reported
Remedial Action Underway: Not reported
Post Remedial Action Monitoring Began: Not reported
Enforcement Action Date: Not reported
Historical Max MTBE Date: Not reported
Hist Max MTBE Conc in Groundwater: Not reported
Hist Max MTBE Conc in Soil: Not reported
Significant Interim Remedial Action Taken: Yes
GW Qualifier: Not reported
Soil Qualifier: Not reported
Organization: Not reported
Owner Contact: Not reported
Responsible Party: CONSOLIDATED FILM INDUSTRIES
RP Address: 959 SEWARD ST., LOS ANGELES CA 90038
Program: LUST
Lat/Long: 34.0882495 / -1
Local Agency Staff: PEJ
Beneficial Use: Not reported
Priority: Not reported
Cleanup Fund Id: Not reported
Suspended: Not reported
Assigned Name: Not reported
Summary: TANK 1: 2500 GAL DIESEL FUEL.TANK CLOSURE PERMIT GRANTED--DURING DETERMINATION, SPLIT SAMPLE INDICATED SOLVENTS. EXPECTING SAP

CPS-SLIC:

Name: CONSOLIDATED FILM INDUSTRIES
Address: 959 SEWARD STREET
City,State,Zip: HOLLYWOOD, CA
Region: STATE
Facility Status: Open - Site Assessment
Status Date: 10/30/2015
Global Id: SL0603716222
Lead Agency: LOS ANGELES RWQCB (REGION 4)
Lead Agency Case Number: Not reported
Latitude: 34.088565
Longitude: -118.333524
Case Type: Cleanup Program Site
Case Worker: RO
Local Agency: Not reported
RB Case Number: 1131
File Location: Regional Board
Potential Media Affected: Aquifer used for drinking water supply, Other Groundwater (uses other than drinking water)
Potential Contaminants of Concern: 1,1,1-Trichloroethane (TCA), Acetone, Tetrachloroethylene (PCE), Trichloroethylene (TCE)
Site History: The site, located at the northwest corner of Seward Street and Barton Avenue in Hollywood, was formerly used for film processing activities from 1926 until 2002. The site was occupied by approximately eleven structures (Buildings 1 through 11), parking lots, and an interior courtyard. Film processing and associated activities were conducted in three main buildings; Buildings 1, 2 and 3. The majority of the chemicals that had been used in film processing were stored in the basement of Buildings 2 and 3. Historically, the chemicals used for film processing included isopropyl alcohol, acetone, 1,1,1-Trichloroethane (1,1,1-TCA), Perchloroethylene (PCE), ammonium thiosulfate, and proprietary development solutions. The remaining

Map ID
Direction
Distance
Elevation

MAP FINDINGS

Site

Database(s)

EDR ID Number
EPA ID Number

CONSOLIDATED FILM INDUSTRIES (Continued)

S105051360

buildings were used as offices and for other purposes, such as general storage, a maintenance shop, an electrical shop, and for archiving films. Buildings 1 through 11 were demolished between April and August of 2005. The site is presently vacant and awaiting commercial redevelopment.

[Click here to access the California GeoTracker records for this facility:](#)

SLIC REG 4:

Region: 4
Facility Status: Site Assessment
SLIC: 1131
Substance: PCE, TCA, DCA
Staff: Not reported

HAZNET:

Name: CONSOLIDATED FILM INDUSTRIES
Address: 959 SEWARD ST
City,State,Zip: HOLLYWOOD, CA 900382546
Year: 2008
GEPaid: CAD088378245
Contact: RICK BROWN
Telephone: 8187545049
Mailing Name: Not reported
Mailing Address: 4050 LANKERSHIM BLVD
Mailing City,St,Zip: NORTH HOLLYWOOD, CA 91604
Gen County: Los Angeles
TSD EPA ID: CAD008634432
TSD County: Not reported
Tons: 0.22518
CA Waste Code: -
Method: H01-Transfer Station
Facility County: Los Angeles

Name: CONSOLIDATED FILM INDUSTRIES
Address: 959 SEWARD ST
City,State,Zip: HOLLYWOOD, CA 900382546
Year: 2008
GEPaid: CAD088378245
Contact: RICK BROWN
Telephone: 8187545049
Mailing Name: Not reported
Mailing Address: 4050 LANKERSHIM BLVD
Mailing City,St,Zip: NORTH HOLLYWOOD, CA 91604
Gen County: Los Angeles
TSD EPA ID: CAD008634432
TSD County: Not reported
Tons: 0.45036
CA Waste Code: 741-Liquids with halogenated organic compounds >= 1,000 Mg./L
Method: T01-Treatment, Tank
Facility County: Los Angeles

Name: CONSOLIDATED FILM INDUSTRIES
Address: 959 SEWARD ST
City,State,Zip: HOLLYWOOD, CA 900382546
Year: 2005

Map ID
Direction
Distance
Elevation

MAP FINDINGS

Site

Database(s)

EDR ID Number
EPA ID Number

CONSOLIDATED FILM INDUSTRIES (Continued)

S105051360

GEPaid: CAD088378245
Contact: RICK BROWN
Telephone: 8187545049
Mailing Name: Not reported
Mailing Address: 4050 LANKERSHIM BLVD
Mailing City,St,Zip: NORTH HOLLYWOOD, CA 91604
Gen County: Los Angeles
TSD EPA ID: CAD980675276
TSD County: Kern
Tons: Not reported
CA Waste Code: -
Method: D80-Disposal, Land Fill
Facility County: Los Angeles

Name: CONSOLIDATED FILM INDUSTRIES
Address: 959 SEWARD ST
City,State,Zip: HOLLYWOOD, CA 900382546
Year: 2005
GEPaid: CAD088378245
Contact: RICK BROWN
Telephone: 8187545049
Mailing Name: Not reported
Mailing Address: 4050 LANKERSHIM BLVD
Mailing City,St,Zip: NORTH HOLLYWOOD, CA 91604
Gen County: Los Angeles
TSD EPA ID: CAD980675276
TSD County: Kern
Tons: 15.1704
CA Waste Code: 611-Contaminated soil from site clean-up
Method: -
Facility County: Los Angeles

Name: CONSOLIDATED FILM INDUSTRIES
Address: 959 SEWARD ST
City,State,Zip: HOLLYWOOD, CA 900382546
Year: 2005
GEPaid: CAD088378245
Contact: RICK BROWN
Telephone: 8187545049
Mailing Name: Not reported
Mailing Address: 4050 LANKERSHIM BLVD
Mailing City,St,Zip: NORTH HOLLYWOOD, CA 91604
Gen County: Los Angeles
TSD EPA ID: CAD980675276
TSD County: Kern
Tons: 2637.964
CA Waste Code: 611-Contaminated soil from site clean-up
Method: D80-Disposal, Land Fill
Facility County: Los Angeles

[Click this hyperlink](#) while viewing on your computer to access 130 additional CA_HAZNET: record(s) in the EDR Site Report.

WDR:

Name: CONSOLIDATED FILM INDUSTRIES
Address: 959 SEWARD STREET
City,State,Zip: HOLLYWOOD, CA 90038

Map ID
Direction
Distance
Elevation

MAP FINDINGS

Site

Database(s)

EDR ID Number
EPA ID Number

CONSOLIDATED FILM INDUSTRIES (Continued)

S105051360

Global ID: WDR100013888
Status: ACTIVE - WDR

CIWQS:

Name: CONSOLIDATED FILM INDUSTRIES
Address: 959 SEWARD STREET
City,State,Zip: HOLLYWOOD, CA 90038
Agency: Technicolor Inc.
Agency Address: 101 West 103rd Street, Indianapolis, IN 46290
Place/Project Type: Service/Commercial Site, NEC
SIC/NAICS: Not reported
Region: 4
Program: WDRNONMUNIPRCS
Regulatory Measure Status: Active
Regulatory Measure Type: Enrollee
Order Number: R4-2007-0019
WDID: 4B198600238
NPDES Number: Not reported
Adoption Date: Not reported
Effective Date: 11/12/2013
Termination Date: Not reported
Expiration/Review Date: 11/12/2018
Design Flow: Not reported
Major/Minor: Not reported
Complexity: A
TTWQ: 3
Enforcement Actions within 5 years: 0
Violations within 5 years: 5
Latitude: 34.08831
Longitude: -118.33388

CERS:

Name: CONSOLIDATED FILM INDUSTRIES
Address: 959 SEWARD ST
City,State,Zip: HOLLYWOOD, CA 90038
Site ID: 208612
CERS ID: T0603700917
CERS Description: Leaking Underground Storage Tank Cleanup Site

Affiliation:

Affiliation Type Desc: Local Agency Caseworker
Entity Name: ELOY LUNA - LOS ANGELES, CITY OF
Entity Title: Not reported
Affiliation Address: 200 North Main Street, Suite 1780
Affiliation City: LOS ANGELES
Affiliation State: CA
Affiliation Country: Not reported
Affiliation Zip: Not reported
Affiliation Phone: Not reported

Affiliation Type Desc: Regional Board Caseworker
Entity Name: YUE RONG - LOS ANGELES RWQCB (REGION 4)
Entity Title: Not reported
Affiliation Address: 320 W. 4TH ST., SUITE 200
Affiliation City: Los Angeles
Affiliation State: CA
Affiliation Country: Not reported

Map ID
Direction
Distance
Elevation

MAP FINDINGS

Site

Database(s)

EDR ID Number
EPA ID Number

CONSOLIDATED FILM INDUSTRIES (Continued)

S105051360

Affiliation Zip: Not reported
Affiliation Phone: Not reported

Name: CONSOLIDATED FILM INDUSTRIES
Address: 959 SEWARD STREET
City,State,Zip: HOLLYWOOD, CA
Site ID: 224513
CERS ID: SL0603716222
CERS Description: Cleanup Program Site

Affiliation:
Affiliation Type Desc: Regional Board Caseworker
Entity Name: REBECCA ORR - LOS ANGELES RWQCB (REGION 4)
Entity Title: Not reported
Affiliation Address: 320 W 4th St #200
Affiliation City: LOS ANGELES
Affiliation State: CA
Affiliation Country: Not reported
Affiliation Zip: Not reported
Affiliation Phone: 2135766811

Name: CONSOLIDATED FILM INDUSTRIES
Address: 959 SEWARD
City,State,Zip: HOLLYWOOD, CA 90038
Site ID: 349459
CERS ID: 798974
CERS Description: Waste Discharge Requirements

Violations:
Site ID: 349459
Site Name: Consolidated Film Industries
Violation Date: 11-06-2018
Citation: California Water Code
Violation Description: Not reported
Violation Notes: Annual 2015; The report was due on 03/01/2016 and was received on 03/02/2016. The report was 1 day late.
Violation Division: Water Boards
Violation Program: WDRNONMUNI
Violation Source: CIWQS

Site ID: 349459
Site Name: Consolidated Film Industries
Violation Date: 06-17-2019
Citation: California Water Code
Violation Description: Not reported
Violation Notes: 4Q2013; The report was due on 01/15/2014 and was submitted on 02/12/2014. The report was 28 days late.
Violation Division: Water Boards
Violation Program: WDRNONMUNI
Violation Source: CIWQS

Site ID: 349459
Site Name: Consolidated Film Industries
Violation Date: 06-17-2019
Citation: California Water Code
Violation Description: Not reported

Map ID
Direction
Distance
Elevation

MAP FINDINGS

Site

Database(s)

EDR ID Number
EPA ID Number

CONSOLIDATED FILM INDUSTRIES (Continued)

S105051360

Violation Notes: 4Q2016; The report was due on 1/15/2017 and was submitted on 1/19/2017. The report was 4 days late.
Violation Division: Water Boards
Violation Program: WDRNONMUNI
Violation Source: CIWQS

Site ID: 349459
Site Name: Consolidated Film Industries
Violation Date: 10-30-2018
Citation: California Water Code
Violation Description: Not reported
Violation Notes: 1Q2018; The report was due on 04/15/2018 and was received on 06/12/2018. The report was 58 days late.
Violation Division: Water Boards
Violation Program: WDRNONMUNI
Violation Source: CIWQS

Site ID: 349459
Site Name: Consolidated Film Industries
Violation Date: 06-17-2019
Citation: California Water Code
Violation Description: Not reported
Violation Notes: Annual 2014; The report was due on 03/01/2015 and was submitted on 03/02/2015. The report was 1 day late.
Violation Division: Water Boards
Violation Program: WDRNONMUNI
Violation Source: CIWQS

Site ID: 349459
Site Name: Consolidated Film Industries
Violation Date: 06-17-2019
Citation: California Water Code
Violation Description: Not reported
Violation Notes: 4Q2014; The report was due on 01/15/2015 and was submitted on 01/26/2015. The report was 11 days late.
Violation Division: Water Boards
Violation Program: WDRNONMUNI
Violation Source: CIWQS

Site ID: 349459
Site Name: Consolidated Film Industries
Violation Date: 12-22-2015
Citation: California Water Code
Violation Description: Not reported
Violation Notes: 3Q 2015 Late Report (10/20/2015): Monitoring Report received 5 days late from due date of 10/15/2015.
Violation Division: Water Boards
Violation Program: WDRNONMUNI
Violation Source: CIWQS

Site ID: 349459
Site Name: Consolidated Film Industries
Violation Date: 11-06-2018
Citation: California Water Code
Violation Description: Not reported
Violation Notes: 4Q2015; The report was due on 01/15/16 and was received on 01/26/16. The report was 11 days late.

Map ID
 Direction
 Distance
 Elevation

MAP FINDINGS

Site

Database(s)

EDR ID Number
 EPA ID Number

CONSOLIDATED FILM INDUSTRIES (Continued)

S105051360

Violation Division: Water Boards
 Violation Program: WDRNONMUNI
 Violation Source: CIWQS

Site ID: 349459
 Site Name: Consolidated Film Industries
 Violation Date: 06-17-2019
 Citation: California Water Code
 Violation Description: Not reported
 Violation Notes: Annual 2014; Failure to contain both tabular and graphical summaries of the monitoring data obtained during Q1 2014, Q2 2014, Q3 2014.

Violation Division: Water Boards
 Violation Program: WDRNONMUNI
 Violation Source: CIWQS

Affiliation:
 Affiliation Type Desc: Owner and Operator
 Entity Name: Technicolor Inc.
 Entity Title: Not reported
 Affiliation Address: Not reported
 Affiliation City: Not reported
 Affiliation State: Not reported
 Affiliation Country: Not reported
 Affiliation Zip: Not reported
 Affiliation Phone: Not reported

I57
North
1/4-1/2
0.307 mi.
1620 ft.

CONSOLIDATED FILM INDUSTRIES
959 NORTH SEWARD STREET
HOLLYWOOD, CA 90038
Site 3 of 3 in cluster I

RCRA-LQG 1000383943
CA FID UST CAD088378245
ICIS
US AIRS
HIST CORTESE

Relative:
Higher
Actual:
293 ft.

RCRA-LQG:
 Date form received by agency: 07/03/2006
 Facility name: CONSOLIDATED FILM INDUSTRIES
 Facility address: 959 NORTH SEWARD STREET
 HOLLYWOOD, CA 90038
 EPA ID: CAD088378245
 Mailing address: 4050 LANKERSHIM BLVD
 NORTH HOLLYWOOD, CA 91604
 Contact: RICHARD E BROWN
 Contact address: Not reported
 Not reported
 Contact country: US
 Contact telephone: 818-754-5049
 Contact email: RICK.BROWN@THOMSON.NET
 EPA Region: 09
 Land type: Private
 Classification: Large Quantity Generator
 Description: Handler: generates 1,000 kg or more of hazardous waste during any calendar month; or generates more than 1 kg of acutely hazardous waste during any calendar month; or generates more than 100 kg of any residue or contaminated soil, waste or other debris resulting from the cleanup of a spill, into or on any land or water, of acutely hazardous waste during any calendar month; or generates 1 kg or less of acutely hazardous waste during any calendar month, and accumulates more than 1

Map ID
Direction
Distance
Elevation

MAP FINDINGS

Site

Database(s)

EDR ID Number
EPA ID Number

CONSOLIDATED FILM INDUSTRIES (Continued)

1000383943

kg of acutely hazardous waste at any time; or generates 100 kg or less of any residue or contaminated soil, waste or other debris resulting from the cleanup of a spill, into or on any land or water, of acutely hazardous waste during any calendar month, and accumulates more than 100 kg of that material at any time

Owner/Operator Summary:

Owner/operator name: TECHNICOLOR, INC.
Owner/operator address: 4050 LANKERSHIM BLVD
NORTH HOLLYWOOD, CA 91604
Owner/operator country: US
Owner/operator telephone: Not reported
Owner/operator email: Not reported
Owner/operator fax: Not reported
Owner/operator extension: Not reported
Legal status: Private
Owner/Operator Type: Owner
Owner/Op start date: 03/01/2000
Owner/Op end date: Not reported

Owner/operator name: CONSOLIDATED FILM INDUSTRIES
Owner/operator address: Not reported
Not reported
Owner/operator country: US
Owner/operator telephone: Not reported
Owner/operator email: Not reported
Owner/operator fax: Not reported
Owner/operator extension: Not reported
Legal status: Private
Owner/Operator Type: Operator
Owner/Op start date: 03/01/2000
Owner/Op end date: Not reported

Handler Activities Summary:

U.S. importer of hazardous waste: No
Mixed waste (haz. and radioactive): No
Recycler of hazardous waste: No
Transporter of hazardous waste: No
Treater, storer or disposer of HW: No
Underground injection activity: No
On-site burner exemption: No
Furnace exemption: No
Used oil fuel burner: No
Used oil processor: No
User oil refiner: No
Used oil fuel marketer to burner: No
Used oil Specification marketer: No
Used oil transfer facility: No
Used oil transporter: No

Historical Generators:

Date form received by agency: 03/04/1999
Site name: CONSOLIDATED FILM INDUSTRIES
Classification: Large Quantity Generator

Date form received by agency: 09/01/1996

Map ID
Direction
Distance
Elevation

MAP FINDINGS

Site

Database(s)

EDR ID Number
EPA ID Number

CONSOLIDATED FILM INDUSTRIES (Continued)

1000383943

Site name: CONSOLIDATED FILM IND
Classification: Large Quantity Generator

Date form received by agency: 03/26/1996

Site name: CONSOLIDATED FILM INDUSTRIES
Classification: Large Quantity Generator

Date form received by agency: 03/22/1994

Site name: CONSOLIDATED FILM INDUSTRIES
Classification: Large Quantity Generator

Date form received by agency: 02/27/1992

Site name: CONSOLIDATED FILM IND
Classification: Small Quantity Generator

Date form received by agency: 02/27/1992

Site name: CONSOLIDATED FILM INDUSTRIES
Classification: Large Quantity Generator

Hazardous Waste Summary:

. Waste code: D001
. Waste name: IGNITABLE WASTE

. Waste code: D002
. Waste name: CORROSIVE WASTE

. Waste code: D008
. Waste name: LEAD

. Waste code: F002
. Waste name: THE FOLLOWING SPENT HALOGENATED SOLVENTS: TETRACHLOROETHYLENE, METHYLENE CHLORIDE, TRICHLOROETHYLENE, 1,1,1-TRICHLOROETHANE, CHLOROBENZENE, 1,1,2-TRICHLORO-1,2,2-TRIFLUOROETHANE, ORTHO-DICHLOROBENZENE, TRICHLOROFLUOROMETHANE, AND 1,1,2, TRICHLOROETHANE; ALL SPENT SOLVENT MIXTURES/BLENDS CONTAINING, BEFORE USE, A TOTAL OF TEN PERCENT OR MORE (BY VOLUME) OF ONE OR MORE OF THE ABOVE HALOGENATED SOLVENTS OR THOSE SOLVENTS LISTED IN F001, F004, AND F005; AND STILL BOTTOMS FROM THE RECOVERY OF THESE SPENT SOLVENTS AND SPENT SOLVENT MIXTURES.

Violation Status: No violations found

Evaluation Action Summary:

Evaluation date: 07/11/2006
Evaluation: COMPLIANCE EVALUATION INSPECTION ON-SITE
Area of violation: Not reported
Date achieved compliance: Not reported
Evaluation lead agency: Local

CA FID UST:

Facility ID: 19056499
Regulated By: UTNKA
Regulated ID: Not reported
Cortese Code: Not reported
SIC Code: Not reported
Facility Phone: 2134623141

Map ID
Direction
Distance
Elevation

MAP FINDINGS

Site

Database(s)

EDR ID Number
EPA ID Number

CONSOLIDATED FILM INDUSTRIES (Continued)

1000383943

Mail To: Not reported
Mailing Address: 959 N SEAWARD ST
Mailing Address 2: Not reported
Mailing City,St,Zip: LOS ANGELES 900380000
Contact: Not reported
Contact Phone: Not reported
DUNs Number: Not reported
NPDES Number: Not reported
EPA ID: Not reported
Comments: Not reported
Status: Active

ICIS:

Enforcement Action ID: CASCAA0000060370050600037
FRS ID: 110000831280
Action Name: CONSOLIDATED FILM INDUSTRIES LLC 060370050600037
Facility Name: CONSOLIDATED FILM INDUSTRIES LLC
Facility Address: 959 SEWARD ST
HOLLYWOOD, CA 90038
Enforcement Action Type: Administrative Order
Facility County: LOS ANGELES
Program System Acronym: AIR
Enforcement Action Forum Desc: Administrative - Formal
EA Type Code: SCAAO
Facility SIC Code: 7819
Federal Facility ID: Not reported
Latitude in Decimal Degrees: 34.08842
Longitude in Decimal Degrees: -118.33318
Permit Type Desc: Not reported
Program System Acronym: CASCA0000603700506
Facility NAICS Code: 812922
Tribal Land Code: Not reported

Enforcement Action ID: CASCAA0000060370050600036
FRS ID: 110000831280
Action Name: CONSOLIDATED FILM INDUSTRIES LLC 060370050600036
Facility Name: CONSOLIDATED FILM INDUSTRIES LLC
Facility Address: 959 SEWARD ST
HOLLYWOOD, CA 90038
Enforcement Action Type: Notice of Violation
Facility County: LOS ANGELES
Program System Acronym: AIR
Enforcement Action Forum Desc: Administrative - Informal
EA Type Code: NOV
Facility SIC Code: 7819
Federal Facility ID: Not reported
Latitude in Decimal Degrees: 34.08842
Longitude in Decimal Degrees: -118.33318
Permit Type Desc: Not reported
Program System Acronym: CASCA0000603700506
Facility NAICS Code: 812922
Tribal Land Code: Not reported

US AIRS MINOR:

Envid: 1000383943

Map ID
Direction
Distance
Elevation

MAP FINDINGS

Site

Database(s)

EDR ID Number
EPA ID Number

CONSOLIDATED FILM INDUSTRIES (Continued)

1000383943

Region Code: 09
Programmatic ID: AIR CASCA0000603700506
Facility Registry ID: 110000831280
D and B Number: Not reported
Primary SIC Code: 7819
NAICS Code: 812922
Default Air Classification Code: MIN
Facility Type of Ownership Code: POF
Air CMS Category Code: Not reported
HPV Status: Not reported

US AIRS MINOR:

Region Code: 09
Programmatic ID: AIR CASCA0000603700506
Facility Registry ID: 110000831280
Air Operating Status Code: OPR
Default Air Classification Code: MIN
Air Program: State Implementation Plan for National Primary and Secondary Ambient Air Quality Standards
Activity Date: Not reported
Activity Status Date: 2005-01-11 00:00:00
Activity Group: Case File
Activity Type: Case File
Activity Status: Resolved

Region Code: 09
Programmatic ID: AIR CASCA0000603700506
Facility Registry ID: 110000831280
Air Operating Status Code: OPR
Default Air Classification Code: MIN
Air Program: State Implementation Plan for National Primary and Secondary Ambient Air Quality Standards
Activity Date: 1985-03-29 00:00:00
Activity Status Date: Not reported
Activity Group: Compliance Monitoring
Activity Type: Inspection/Evaluation
Activity Status: Not reported

Region Code: 09
Programmatic ID: AIR CASCA0000603700506
Facility Registry ID: 110000831280
Air Operating Status Code: OPR
Default Air Classification Code: MIN
Air Program: State Implementation Plan for National Primary and Secondary Ambient Air Quality Standards
Activity Date: 1986-02-10 00:00:00
Activity Status Date: Not reported
Activity Group: Compliance Monitoring
Activity Type: Inspection/Evaluation
Activity Status: Not reported

Region Code: 09
Programmatic ID: AIR CASCA0000603700506
Facility Registry ID: 110000831280
Air Operating Status Code: OPR
Default Air Classification Code: MIN
Air Program: State Implementation Plan for National Primary and Secondary Ambient Air Quality Standards
Activity Date: 1987-01-12 00:00:00
Activity Status Date: Not reported
Activity Group: Compliance Monitoring
Activity Type: Inspection/Evaluation

Map ID
Direction
Distance
Elevation

MAP FINDINGS

Site

Database(s)

EDR ID Number
EPA ID Number

CONSOLIDATED FILM INDUSTRIES (Continued)

1000383943

Activity Status: Not reported

Region Code: 09
Programmatic ID: AIR CASCA0000603700506
Facility Registry ID: 110000831280
Air Operating Status Code: OPR
Default Air Classification Code: MIN
Air Program: State Implementation Plan for National Primary and Secondary Ambient Air Quality Standards
Activity Date: 1987-07-21 00:00:00
Activity Status Date: Not reported
Activity Group: Compliance Monitoring
Activity Type: Inspection/Evaluation
Activity Status: Not reported

Region Code: 09
Programmatic ID: AIR CASCA0000603700506
Facility Registry ID: 110000831280
Air Operating Status Code: OPR
Default Air Classification Code: MIN
Air Program: State Implementation Plan for National Primary and Secondary Ambient Air Quality Standards
Activity Date: 1988-07-21 00:00:00
Activity Status Date: Not reported
Activity Group: Compliance Monitoring
Activity Type: Inspection/Evaluation
Activity Status: Not reported

Region Code: 09
Programmatic ID: AIR CASCA0000603700506
Facility Registry ID: 110000831280
Air Operating Status Code: OPR
Default Air Classification Code: MIN
Air Program: State Implementation Plan for National Primary and Secondary Ambient Air Quality Standards
Activity Date: 1989-01-18 00:00:00
Activity Status Date: Not reported
Activity Group: Compliance Monitoring
Activity Type: Inspection/Evaluation
Activity Status: Not reported

Region Code: 09
Programmatic ID: AIR CASCA0000603700506
Facility Registry ID: 110000831280
Air Operating Status Code: OPR
Default Air Classification Code: MIN
Air Program: State Implementation Plan for National Primary and Secondary Ambient Air Quality Standards
Activity Date: 1989-09-29 00:00:00
Activity Status Date: Not reported
Activity Group: Compliance Monitoring
Activity Type: Inspection/Evaluation
Activity Status: Not reported

Region Code: 09
Programmatic ID: AIR CASCA0000603700506
Facility Registry ID: 110000831280
Air Operating Status Code: OPR
Default Air Classification Code: MIN
Air Program: State Implementation Plan for National Primary and Secondary Ambient Air Quality Standards
Activity Date: 1990-08-16 00:00:00

Map ID
Direction
Distance
Elevation

MAP FINDINGS

Site

Database(s)

EDR ID Number
EPA ID Number

CONSOLIDATED FILM INDUSTRIES (Continued)

1000383943

Activity Status Date: Not reported
Activity Group: Compliance Monitoring
Activity Type: Inspection/Evaluation
Activity Status: Not reported

Region Code: 09
Programmatic ID: AIR CASCA0000603700506
Facility Registry ID: 110000831280
Air Operating Status Code: OPR
Default Air Classification Code: MIN
Air Program: State Implementation Plan for National Primary and Secondary Ambient Air Quality Standards
Activity Date: 1991-07-23 00:00:00
Activity Status Date: Not reported
Activity Group: Compliance Monitoring
Activity Type: Inspection/Evaluation
Activity Status: Not reported

Region Code: 09
Programmatic ID: AIR CASCA0000603700506
Facility Registry ID: 110000831280
Air Operating Status Code: OPR
Default Air Classification Code: MIN
Air Program: State Implementation Plan for National Primary and Secondary Ambient Air Quality Standards
Activity Date: 1991-12-10 00:00:00
Activity Status Date: Not reported
Activity Group: Compliance Monitoring
Activity Type: Inspection/Evaluation
Activity Status: Not reported

Region Code: 09
Programmatic ID: AIR CASCA0000603700506
Facility Registry ID: 110000831280
Air Operating Status Code: OPR
Default Air Classification Code: MIN
Air Program: State Implementation Plan for National Primary and Secondary Ambient Air Quality Standards
Activity Date: 1992-09-30 00:00:00
Activity Status Date: Not reported
Activity Group: Compliance Monitoring
Activity Type: Inspection/Evaluation
Activity Status: Not reported

Region Code: 09
Programmatic ID: AIR CASCA0000603700506
Facility Registry ID: 110000831280
Air Operating Status Code: OPR
Default Air Classification Code: MIN
Air Program: State Implementation Plan for National Primary and Secondary Ambient Air Quality Standards
Activity Date: 1993-09-02 00:00:00
Activity Status Date: Not reported
Activity Group: Compliance Monitoring
Activity Type: Inspection/Evaluation
Activity Status: Not reported

Region Code: 09
Programmatic ID: AIR CASCA0000603700506
Facility Registry ID: 110000831280
Air Operating Status Code: OPR

Map ID
Direction
Distance
Elevation

MAP FINDINGS

Site

Database(s)

EDR ID Number
EPA ID Number

CONSOLIDATED FILM INDUSTRIES (Continued)

1000383943

Default Air Classification Code: MIN
Air Program: State Implementation Plan for National Primary and Secondary Ambient Air Quality Standards
Activity Date: 1994-08-18 00:00:00
Activity Status Date: Not reported
Activity Group: Compliance Monitoring
Activity Type: Inspection/Evaluation
Activity Status: Not reported

Region Code: 09
Programmatic ID: AIR CASCA0000603700506
Facility Registry ID: 110000831280
Air Operating Status Code: OPR
Default Air Classification Code: MIN
Air Program: State Implementation Plan for National Primary and Secondary Ambient Air Quality Standards
Activity Date: 1996-10-07 00:00:00
Activity Status Date: Not reported
Activity Group: Compliance Monitoring
Activity Type: Inspection/Evaluation
Activity Status: Not reported

Region Code: 09
Programmatic ID: AIR CASCA0000603700506
Facility Registry ID: 110000831280
Air Operating Status Code: OPR
Default Air Classification Code: MIN
Air Program: State Implementation Plan for National Primary and Secondary Ambient Air Quality Standards
Activity Date: 1998-01-13 00:00:00
Activity Status Date: Not reported
Activity Group: Compliance Monitoring
Activity Type: Inspection/Evaluation
Activity Status: Not reported

Region Code: 09
Programmatic ID: AIR CASCA0000603700506
Facility Registry ID: 110000831280
Air Operating Status Code: OPR
Default Air Classification Code: MIN
Air Program: State Implementation Plan for National Primary and Secondary Ambient Air Quality Standards
Activity Date: 1998-06-25 00:00:00
Activity Status Date: Not reported
Activity Group: Compliance Monitoring
Activity Type: Inspection/Evaluation
Activity Status: Not reported

Region Code: 09
Programmatic ID: AIR CASCA0000603700506
Facility Registry ID: 110000831280
Air Operating Status Code: OPR
Default Air Classification Code: MIN
Air Program: State Implementation Plan for National Primary and Secondary Ambient Air Quality Standards
Activity Date: 1999-01-25 00:00:00
Activity Status Date: Not reported
Activity Group: Compliance Monitoring
Activity Type: Inspection/Evaluation
Activity Status: Not reported

Region Code: 09

Map ID
Direction
Distance
Elevation

MAP FINDINGS

Site

Database(s)

EDR ID Number
EPA ID Number

CONSOLIDATED FILM INDUSTRIES (Continued)

1000383943

Programmatic ID: AIR CASCA0000603700506
Facility Registry ID: 110000831280
Air Operating Status Code: OPR
Default Air Classification Code: MIN
Air Program: State Implementation Plan for National Primary and Secondary Ambient Air Quality Standards
Activity Date: 2000-03-02 00:00:00
Activity Status Date: Not reported
Activity Group: Compliance Monitoring
Activity Type: Inspection/Evaluation
Activity Status: Not reported

Region Code: 09
Programmatic ID: AIR CASCA0000603700506
Facility Registry ID: 110000831280
Air Operating Status Code: OPR
Default Air Classification Code: MIN
Air Program: State Implementation Plan for National Primary and Secondary Ambient Air Quality Standards
Activity Date: 2001-04-25 00:00:00
Activity Status Date: Not reported
Activity Group: Compliance Monitoring
Activity Type: Inspection/Evaluation
Activity Status: Not reported

Region Code: 09
Programmatic ID: AIR CASCA0000603700506
Facility Registry ID: 110000831280
Air Operating Status Code: OPR
Default Air Classification Code: MIN
Air Program: State Implementation Plan for National Primary and Secondary Ambient Air Quality Standards
Activity Date: 2001-12-06 00:00:00
Activity Status Date: Not reported
Activity Group: Compliance Monitoring
Activity Type: Inspection/Evaluation
Activity Status: Not reported

Region Code: 09
Programmatic ID: AIR CASCA0000603700506
Facility Registry ID: 110000831280
Air Operating Status Code: OPR
Default Air Classification Code: MIN
Air Program: State Implementation Plan for National Primary and Secondary Ambient Air Quality Standards
Activity Date: 2002-09-02 00:00:00
Activity Status Date: Not reported
Activity Group: Compliance Monitoring
Activity Type: Inspection/Evaluation
Activity Status: Not reported

Region Code: 09
Programmatic ID: AIR CASCA0000603700506
Facility Registry ID: 110000831280
Air Operating Status Code: OPR
Default Air Classification Code: MIN
Air Program: State Implementation Plan for National Primary and Secondary Ambient Air Quality Standards
Activity Date: 2002-09-30 00:00:00
Activity Status Date: Not reported
Activity Group: Compliance Monitoring
Activity Type: Inspection/Evaluation

Map ID
Direction
Distance
Elevation

MAP FINDINGS

Site

Database(s)

EDR ID Number
EPA ID Number

CONSOLIDATED FILM INDUSTRIES (Continued)

1000383943

Activity Status: Not reported

Region Code: 09
Programmatic ID: AIR CASCA0000603700506
Facility Registry ID: 110000831280
Air Operating Status Code: OPR
Default Air Classification Code: MIN
Air Program: State Implementation Plan for National Primary and Secondary Ambient Air Quality Standards
Activity Date: 2003-12-16 00:00:00
Activity Status Date: Not reported
Activity Group: Compliance Monitoring
Activity Type: Inspection/Evaluation
Activity Status: Not reported

Region Code: 09
Programmatic ID: AIR CASCA0000603700506
Facility Registry ID: 110000831280
Air Operating Status Code: OPR
Default Air Classification Code: MIN
Air Program: State Implementation Plan for National Primary and Secondary Ambient Air Quality Standards
Activity Date: 2005-02-23 00:00:00
Activity Status Date: Not reported
Activity Group: Compliance Monitoring
Activity Type: Inspection/Evaluation
Activity Status: Not reported

Region Code: 09
Programmatic ID: AIR CASCA0000603700506
Facility Registry ID: 110000831280
Air Operating Status Code: OPR
Default Air Classification Code: MIN
Air Program: State Implementation Plan for National Primary and Secondary Ambient Air Quality Standards
Activity Date: 2004-08-31 00:00:00
Activity Status Date: 2004-08-31 00:00:00
Activity Group: Enforcement Action
Activity Type: Administrative - Formal
Activity Status: Final Order Issued

Region Code: 09
Programmatic ID: AIR CASCA0000603700506
Facility Registry ID: 110000831280
Air Operating Status Code: OPR
Default Air Classification Code: MIN
Air Program: State Implementation Plan for National Primary and Secondary Ambient Air Quality Standards
Activity Date: 2004-08-12 00:00:00
Activity Status Date: 2004-08-12 00:00:00
Activity Group: Enforcement Action
Activity Type: Administrative - Informal
Activity Status: Achieved

Region Code: 09
Programmatic ID: AIR CASCA0000603700506
Facility Registry ID: 110000831280
Air Operating Status Code: OPR
Default Air Classification Code: MIN
Air Program: Title V Permits
Activity Date: Not reported

Map ID
Direction
Distance
Elevation

MAP FINDINGS

Site

Database(s)

EDR ID Number
EPA ID Number

CONSOLIDATED FILM INDUSTRIES (Continued)

1000383943

Activity Status Date: 2005-01-11 00:00:00
Activity Group: Case File
Activity Type: Case File
Activity Status: Resolved

Region Code: 09
Programmatic ID: AIR CASCA0000603700506
Facility Registry ID: 110000831280
Air Operating Status Code: OPR
Default Air Classification Code: MIN
Air Program: Title V Permits
Activity Date: 1998-01-13 00:00:00
Activity Status Date: Not reported
Activity Group: Compliance Monitoring
Activity Type: Inspection/Evaluation
Activity Status: Not reported

Region Code: 09
Programmatic ID: AIR CASCA0000603700506
Facility Registry ID: 110000831280
Air Operating Status Code: OPR
Default Air Classification Code: MIN
Air Program: Title V Permits
Activity Date: 1998-06-25 00:00:00
Activity Status Date: Not reported
Activity Group: Compliance Monitoring
Activity Type: Inspection/Evaluation
Activity Status: Not reported

Region Code: 09
Programmatic ID: AIR CASCA0000603700506
Facility Registry ID: 110000831280
Air Operating Status Code: OPR
Default Air Classification Code: MIN
Air Program: Title V Permits
Activity Date: 1999-01-25 00:00:00
Activity Status Date: Not reported
Activity Group: Compliance Monitoring
Activity Type: Inspection/Evaluation
Activity Status: Not reported

Region Code: 09
Programmatic ID: AIR CASCA0000603700506
Facility Registry ID: 110000831280
Air Operating Status Code: OPR
Default Air Classification Code: MIN
Air Program: Title V Permits
Activity Date: 2000-03-02 00:00:00
Activity Status Date: Not reported
Activity Group: Compliance Monitoring
Activity Type: Inspection/Evaluation
Activity Status: Not reported

Region Code: 09
Programmatic ID: AIR CASCA0000603700506
Facility Registry ID: 110000831280
Air Operating Status Code: OPR

Map ID
Direction
Distance
Elevation

MAP FINDINGS

Site

Database(s)

EDR ID Number
EPA ID Number

CONSOLIDATED FILM INDUSTRIES (Continued)

1000383943

Default Air Classification Code: MIN
Air Program: Title V Permits
Activity Date: 2001-04-12 00:00:00
Activity Status Date: Not reported
Activity Group: Compliance Monitoring
Activity Type: Inspection/Evaluation
Activity Status: Not reported

Region Code: 09
Programmatic ID: AIR CASCA0000603700506
Facility Registry ID: 110000831280
Air Operating Status Code: OPR
Default Air Classification Code: MIN
Air Program: Title V Permits
Activity Date: 2001-12-06 00:00:00
Activity Status Date: Not reported
Activity Group: Compliance Monitoring
Activity Type: Inspection/Evaluation
Activity Status: Not reported

Region Code: 09
Programmatic ID: AIR CASCA0000603700506
Facility Registry ID: 110000831280
Air Operating Status Code: OPR
Default Air Classification Code: MIN
Air Program: Title V Permits
Activity Date: 2002-09-01 00:00:00
Activity Status Date: Not reported
Activity Group: Compliance Monitoring
Activity Type: Inspection/Evaluation
Activity Status: Not reported

Region Code: 09
Programmatic ID: AIR CASCA0000603700506
Facility Registry ID: 110000831280
Air Operating Status Code: OPR
Default Air Classification Code: MIN
Air Program: Title V Permits
Activity Date: 2002-09-02 00:00:00
Activity Status Date: Not reported
Activity Group: Compliance Monitoring
Activity Type: Inspection/Evaluation
Activity Status: Not reported

Region Code: 09
Programmatic ID: AIR CASCA0000603700506
Facility Registry ID: 110000831280
Air Operating Status Code: OPR
Default Air Classification Code: MIN
Air Program: Title V Permits
Activity Date: 2002-09-30 00:00:00
Activity Status Date: Not reported
Activity Group: Compliance Monitoring
Activity Type: Inspection/Evaluation
Activity Status: Not reported

Region Code: 09

Map ID
Direction
Distance
Elevation

MAP FINDINGS

Site

Database(s)

EDR ID Number
EPA ID Number

CONSOLIDATED FILM INDUSTRIES (Continued)

1000383943

Programmatic ID: AIR CASCA0000603700506
Facility Registry ID: 110000831280
Air Operating Status Code: OPR
Default Air Classification Code: MIN
Air Program: Title V Permits
Activity Date: 2002-11-11 00:00:00
Activity Status Date: Not reported
Activity Group: Compliance Monitoring
Activity Type: Inspection/Evaluation
Activity Status: Not reported

Region Code: 09
Programmatic ID: AIR CASCA0000603700506
Facility Registry ID: 110000831280
Air Operating Status Code: OPR
Default Air Classification Code: MIN
Air Program: Title V Permits
Activity Date: 2003-12-16 00:00:00
Activity Status Date: Not reported
Activity Group: Compliance Monitoring
Activity Type: Inspection/Evaluation
Activity Status: Not reported

Region Code: 09
Programmatic ID: AIR CASCA0000603700506
Facility Registry ID: 110000831280
Air Operating Status Code: OPR
Default Air Classification Code: MIN
Air Program: Title V Permits
Activity Date: 2005-02-23 00:00:00
Activity Status Date: Not reported
Activity Group: Compliance Monitoring
Activity Type: Inspection/Evaluation
Activity Status: Not reported

Region Code: 09
Programmatic ID: AIR CASCA0000603700506
Facility Registry ID: 110000831280
Air Operating Status Code: OPR
Default Air Classification Code: MIN
Air Program: Title V Permits
Activity Date: 2004-08-31 00:00:00
Activity Status Date: 2004-08-31 00:00:00
Activity Group: Enforcement Action
Activity Type: Administrative - Formal
Activity Status: Final Order Issued

Region Code: 09
Programmatic ID: AIR CASCA0000603700506
Facility Registry ID: 110000831280
Air Operating Status Code: OPR
Default Air Classification Code: MIN
Air Program: Title V Permits
Activity Date: 2004-08-12 00:00:00
Activity Status Date: 2004-08-12 00:00:00
Activity Group: Enforcement Action
Activity Type: Administrative - Informal

Map ID
Direction
Distance
Elevation

MAP FINDINGS

Site

Database(s)

EDR ID Number
EPA ID Number

CONSOLIDATED FILM INDUSTRIES (Continued)

1000383943

Activity Status: Achieved

US AIRS MINOR:

Envid: 1000383943
Region Code: 09
Programmatic ID: AIR CASCA0000603700506
Facility Registry ID: 110000831280
D and B Number: Not reported
Primary SIC Code: 7819
NAICS Code: 812922
Default Air Classification Code: MIN
Facility Type of Ownership Code: POF
Air CMS Category Code: Not reported
HPV Status: Not reported

US AIRS MINOR:

Region Code: 09
Programmatic ID: AIR CASCA0000603700506
Facility Registry ID: 110000831280
Air Operating Status Code: OPR
Default Air Classification Code: MIN
Air Program: State Implementation Plan for National Primary and Secondary Ambient Air Quality Standards
Activity Date: Not reported
Activity Status Date: 2005-01-11 00:00:00
Activity Group: Case File
Activity Type: Case File
Activity Status: Resolved

Region Code: 09
Programmatic ID: AIR CASCA0000603700506
Facility Registry ID: 110000831280
Air Operating Status Code: OPR
Default Air Classification Code: MIN
Air Program: State Implementation Plan for National Primary and Secondary Ambient Air Quality Standards
Activity Date: 1985-03-29 00:00:00
Activity Status Date: Not reported
Activity Group: Compliance Monitoring
Activity Type: Inspection/Evaluation
Activity Status: Not reported

Region Code: 09
Programmatic ID: AIR CASCA0000603700506
Facility Registry ID: 110000831280
Air Operating Status Code: OPR
Default Air Classification Code: MIN
Air Program: State Implementation Plan for National Primary and Secondary Ambient Air Quality Standards
Activity Date: 1986-02-10 00:00:00
Activity Status Date: Not reported
Activity Group: Compliance Monitoring
Activity Type: Inspection/Evaluation
Activity Status: Not reported

Region Code: 09
Programmatic ID: AIR CASCA0000603700506
Facility Registry ID: 110000831280
Air Operating Status Code: OPR

Map ID
Direction
Distance
Elevation

MAP FINDINGS

Site

Database(s)

EDR ID Number
EPA ID Number

CONSOLIDATED FILM INDUSTRIES (Continued)

1000383943

Default Air Classification Code: MIN
Air Program: State Implementation Plan for National Primary and Secondary Ambient Air Quality Standards
Activity Date: 1987-01-12 00:00:00
Activity Status Date: Not reported
Activity Group: Compliance Monitoring
Activity Type: Inspection/Evaluation
Activity Status: Not reported

Region Code: 09
Programmatic ID: AIR CASCA0000603700506
Facility Registry ID: 110000831280
Air Operating Status Code: OPR
Default Air Classification Code: MIN
Air Program: State Implementation Plan for National Primary and Secondary Ambient Air Quality Standards
Activity Date: 1987-07-21 00:00:00
Activity Status Date: Not reported
Activity Group: Compliance Monitoring
Activity Type: Inspection/Evaluation
Activity Status: Not reported

Region Code: 09
Programmatic ID: AIR CASCA0000603700506
Facility Registry ID: 110000831280
Air Operating Status Code: OPR
Default Air Classification Code: MIN
Air Program: State Implementation Plan for National Primary and Secondary Ambient Air Quality Standards
Activity Date: 1988-07-21 00:00:00
Activity Status Date: Not reported
Activity Group: Compliance Monitoring
Activity Type: Inspection/Evaluation
Activity Status: Not reported

Region Code: 09
Programmatic ID: AIR CASCA0000603700506
Facility Registry ID: 110000831280
Air Operating Status Code: OPR
Default Air Classification Code: MIN
Air Program: State Implementation Plan for National Primary and Secondary Ambient Air Quality Standards
Activity Date: 1989-01-18 00:00:00
Activity Status Date: Not reported
Activity Group: Compliance Monitoring
Activity Type: Inspection/Evaluation
Activity Status: Not reported

Region Code: 09
Programmatic ID: AIR CASCA0000603700506
Facility Registry ID: 110000831280
Air Operating Status Code: OPR
Default Air Classification Code: MIN
Air Program: State Implementation Plan for National Primary and Secondary Ambient Air Quality Standards
Activity Date: 1989-09-29 00:00:00
Activity Status Date: Not reported
Activity Group: Compliance Monitoring
Activity Type: Inspection/Evaluation
Activity Status: Not reported

Region Code: 09

Map ID
Direction
Distance
Elevation

MAP FINDINGS

Site

Database(s)

EDR ID Number
EPA ID Number

CONSOLIDATED FILM INDUSTRIES (Continued)

1000383943

Programmatic ID: AIR CASCA0000603700506
Facility Registry ID: 110000831280
Air Operating Status Code: OPR
Default Air Classification Code: MIN
Air Program: State Implementation Plan for National Primary and Secondary Ambient Air Quality Standards
Activity Date: 1990-08-16 00:00:00
Activity Status Date: Not reported
Activity Group: Compliance Monitoring
Activity Type: Inspection/Evaluation
Activity Status: Not reported

Region Code: 09
Programmatic ID: AIR CASCA0000603700506
Facility Registry ID: 110000831280
Air Operating Status Code: OPR
Default Air Classification Code: MIN
Air Program: State Implementation Plan for National Primary and Secondary Ambient Air Quality Standards
Activity Date: 1991-07-23 00:00:00
Activity Status Date: Not reported
Activity Group: Compliance Monitoring
Activity Type: Inspection/Evaluation
Activity Status: Not reported

Region Code: 09
Programmatic ID: AIR CASCA0000603700506
Facility Registry ID: 110000831280
Air Operating Status Code: OPR
Default Air Classification Code: MIN
Air Program: State Implementation Plan for National Primary and Secondary Ambient Air Quality Standards
Activity Date: 1991-12-10 00:00:00
Activity Status Date: Not reported
Activity Group: Compliance Monitoring
Activity Type: Inspection/Evaluation
Activity Status: Not reported

Region Code: 09
Programmatic ID: AIR CASCA0000603700506
Facility Registry ID: 110000831280
Air Operating Status Code: OPR
Default Air Classification Code: MIN
Air Program: State Implementation Plan for National Primary and Secondary Ambient Air Quality Standards
Activity Date: 1992-09-30 00:00:00
Activity Status Date: Not reported
Activity Group: Compliance Monitoring
Activity Type: Inspection/Evaluation
Activity Status: Not reported

Region Code: 09
Programmatic ID: AIR CASCA0000603700506
Facility Registry ID: 110000831280
Air Operating Status Code: OPR
Default Air Classification Code: MIN
Air Program: State Implementation Plan for National Primary and Secondary Ambient Air Quality Standards
Activity Date: 1993-09-02 00:00:00
Activity Status Date: Not reported
Activity Group: Compliance Monitoring
Activity Type: Inspection/Evaluation

Map ID
Direction
Distance
Elevation

MAP FINDINGS

Site

Database(s)

EDR ID Number
EPA ID Number

CONSOLIDATED FILM INDUSTRIES (Continued)

1000383943

Activity Status: Not reported

Region Code: 09
Programmatic ID: AIR CASCA0000603700506
Facility Registry ID: 110000831280
Air Operating Status Code: OPR
Default Air Classification Code: MIN
Air Program: State Implementation Plan for National Primary and Secondary Ambient Air Quality Standards
Activity Date: 1994-08-18 00:00:00
Activity Status Date: Not reported
Activity Group: Compliance Monitoring
Activity Type: Inspection/Evaluation
Activity Status: Not reported

Region Code: 09
Programmatic ID: AIR CASCA0000603700506
Facility Registry ID: 110000831280
Air Operating Status Code: OPR
Default Air Classification Code: MIN
Air Program: State Implementation Plan for National Primary and Secondary Ambient Air Quality Standards
Activity Date: 1996-10-07 00:00:00
Activity Status Date: Not reported
Activity Group: Compliance Monitoring
Activity Type: Inspection/Evaluation
Activity Status: Not reported

Region Code: 09
Programmatic ID: AIR CASCA0000603700506
Facility Registry ID: 110000831280
Air Operating Status Code: OPR
Default Air Classification Code: MIN
Air Program: State Implementation Plan for National Primary and Secondary Ambient Air Quality Standards
Activity Date: 1998-01-13 00:00:00
Activity Status Date: Not reported
Activity Group: Compliance Monitoring
Activity Type: Inspection/Evaluation
Activity Status: Not reported

Region Code: 09
Programmatic ID: AIR CASCA0000603700506
Facility Registry ID: 110000831280
Air Operating Status Code: OPR
Default Air Classification Code: MIN
Air Program: State Implementation Plan for National Primary and Secondary Ambient Air Quality Standards
Activity Date: 1998-06-25 00:00:00
Activity Status Date: Not reported
Activity Group: Compliance Monitoring
Activity Type: Inspection/Evaluation
Activity Status: Not reported

Region Code: 09
Programmatic ID: AIR CASCA0000603700506
Facility Registry ID: 110000831280
Air Operating Status Code: OPR
Default Air Classification Code: MIN
Air Program: State Implementation Plan for National Primary and Secondary Ambient Air Quality Standards
Activity Date: 1999-01-25 00:00:00

Map ID
Direction
Distance
Elevation

MAP FINDINGS

Site

Database(s)

EDR ID Number
EPA ID Number

CONSOLIDATED FILM INDUSTRIES (Continued)

1000383943

Activity Status Date: Not reported
Activity Group: Compliance Monitoring
Activity Type: Inspection/Evaluation
Activity Status: Not reported

Region Code: 09
Programmatic ID: AIR CASCA0000603700506
Facility Registry ID: 110000831280
Air Operating Status Code: OPR
Default Air Classification Code: MIN
Air Program: State Implementation Plan for National Primary and Secondary Ambient Air Quality Standards
Activity Date: 2000-03-02 00:00:00
Activity Status Date: Not reported
Activity Group: Compliance Monitoring
Activity Type: Inspection/Evaluation
Activity Status: Not reported

Region Code: 09
Programmatic ID: AIR CASCA0000603700506
Facility Registry ID: 110000831280
Air Operating Status Code: OPR
Default Air Classification Code: MIN
Air Program: State Implementation Plan for National Primary and Secondary Ambient Air Quality Standards
Activity Date: 2001-04-25 00:00:00
Activity Status Date: Not reported
Activity Group: Compliance Monitoring
Activity Type: Inspection/Evaluation
Activity Status: Not reported

Region Code: 09
Programmatic ID: AIR CASCA0000603700506
Facility Registry ID: 110000831280
Air Operating Status Code: OPR
Default Air Classification Code: MIN
Air Program: State Implementation Plan for National Primary and Secondary Ambient Air Quality Standards
Activity Date: 2001-12-06 00:00:00
Activity Status Date: Not reported
Activity Group: Compliance Monitoring
Activity Type: Inspection/Evaluation
Activity Status: Not reported

Region Code: 09
Programmatic ID: AIR CASCA0000603700506
Facility Registry ID: 110000831280
Air Operating Status Code: OPR
Default Air Classification Code: MIN
Air Program: State Implementation Plan for National Primary and Secondary Ambient Air Quality Standards
Activity Date: 2002-09-02 00:00:00
Activity Status Date: Not reported
Activity Group: Compliance Monitoring
Activity Type: Inspection/Evaluation
Activity Status: Not reported

Region Code: 09
Programmatic ID: AIR CASCA0000603700506
Facility Registry ID: 110000831280
Air Operating Status Code: OPR

Map ID
Direction
Distance
Elevation

MAP FINDINGS

Site

Database(s)

EDR ID Number
EPA ID Number

CONSOLIDATED FILM INDUSTRIES (Continued)

1000383943

Default Air Classification Code: MIN
Air Program: State Implementation Plan for National Primary and Secondary Ambient Air Quality Standards
Activity Date: 2002-09-30 00:00:00
Activity Status Date: Not reported
Activity Group: Compliance Monitoring
Activity Type: Inspection/Evaluation
Activity Status: Not reported

Region Code: 09
Programmatic ID: AIR CASCA0000603700506
Facility Registry ID: 110000831280
Air Operating Status Code: OPR
Default Air Classification Code: MIN
Air Program: State Implementation Plan for National Primary and Secondary Ambient Air Quality Standards
Activity Date: 2003-12-16 00:00:00
Activity Status Date: Not reported
Activity Group: Compliance Monitoring
Activity Type: Inspection/Evaluation
Activity Status: Not reported

Region Code: 09
Programmatic ID: AIR CASCA0000603700506
Facility Registry ID: 110000831280
Air Operating Status Code: OPR
Default Air Classification Code: MIN
Air Program: State Implementation Plan for National Primary and Secondary Ambient Air Quality Standards
Activity Date: 2005-02-23 00:00:00
Activity Status Date: Not reported
Activity Group: Compliance Monitoring
Activity Type: Inspection/Evaluation
Activity Status: Not reported

Region Code: 09
Programmatic ID: AIR CASCA0000603700506
Facility Registry ID: 110000831280
Air Operating Status Code: OPR
Default Air Classification Code: MIN
Air Program: State Implementation Plan for National Primary and Secondary Ambient Air Quality Standards
Activity Date: 2004-08-31 00:00:00
Activity Status Date: 2004-08-31 00:00:00
Activity Group: Enforcement Action
Activity Type: Administrative - Formal
Activity Status: Final Order Issued

Region Code: 09
Programmatic ID: AIR CASCA0000603700506
Facility Registry ID: 110000831280
Air Operating Status Code: OPR
Default Air Classification Code: MIN
Air Program: State Implementation Plan for National Primary and Secondary Ambient Air Quality Standards
Activity Date: 2004-08-12 00:00:00
Activity Status Date: 2004-08-12 00:00:00
Activity Group: Enforcement Action
Activity Type: Administrative - Informal
Activity Status: Achieved

Region Code: 09

Map ID
Direction
Distance
Elevation

MAP FINDINGS

Site

Database(s)

EDR ID Number
EPA ID Number

CONSOLIDATED FILM INDUSTRIES (Continued)

1000383943

Programmatic ID: AIR CASCA0000603700506
Facility Registry ID: 110000831280
Air Operating Status Code: OPR
Default Air Classification Code: MIN
Air Program: Title V Permits
Activity Date: Not reported
Activity Status Date: 2005-01-11 00:00:00
Activity Group: Case File
Activity Type: Case File
Activity Status: Resolved

Region Code: 09
Programmatic ID: AIR CASCA0000603700506
Facility Registry ID: 110000831280
Air Operating Status Code: OPR
Default Air Classification Code: MIN
Air Program: Title V Permits
Activity Date: 1998-01-13 00:00:00
Activity Status Date: Not reported
Activity Group: Compliance Monitoring
Activity Type: Inspection/Evaluation
Activity Status: Not reported

Region Code: 09
Programmatic ID: AIR CASCA0000603700506
Facility Registry ID: 110000831280
Air Operating Status Code: OPR
Default Air Classification Code: MIN
Air Program: Title V Permits
Activity Date: 1998-06-25 00:00:00
Activity Status Date: Not reported
Activity Group: Compliance Monitoring
Activity Type: Inspection/Evaluation
Activity Status: Not reported

Region Code: 09
Programmatic ID: AIR CASCA0000603700506
Facility Registry ID: 110000831280
Air Operating Status Code: OPR
Default Air Classification Code: MIN
Air Program: Title V Permits
Activity Date: 1999-01-25 00:00:00
Activity Status Date: Not reported
Activity Group: Compliance Monitoring
Activity Type: Inspection/Evaluation
Activity Status: Not reported

Region Code: 09
Programmatic ID: AIR CASCA0000603700506
Facility Registry ID: 110000831280
Air Operating Status Code: OPR
Default Air Classification Code: MIN
Air Program: Title V Permits
Activity Date: 2000-03-02 00:00:00
Activity Status Date: Not reported
Activity Group: Compliance Monitoring
Activity Type: Inspection/Evaluation

Map ID
Direction
Distance
Elevation

MAP FINDINGS

Site

Database(s)

EDR ID Number
EPA ID Number

CONSOLIDATED FILM INDUSTRIES (Continued)

1000383943

Activity Status: Not reported

Region Code: 09
Programmatic ID: AIR CASCA0000603700506
Facility Registry ID: 110000831280
Air Operating Status Code: OPR
Default Air Classification Code: MIN
Air Program: Title V Permits
Activity Date: 2001-04-12 00:00:00
Activity Status Date: Not reported
Activity Group: Compliance Monitoring
Activity Type: Inspection/Evaluation
Activity Status: Not reported

Region Code: 09
Programmatic ID: AIR CASCA0000603700506
Facility Registry ID: 110000831280
Air Operating Status Code: OPR
Default Air Classification Code: MIN
Air Program: Title V Permits
Activity Date: 2001-12-06 00:00:00
Activity Status Date: Not reported
Activity Group: Compliance Monitoring
Activity Type: Inspection/Evaluation
Activity Status: Not reported

Region Code: 09
Programmatic ID: AIR CASCA0000603700506
Facility Registry ID: 110000831280
Air Operating Status Code: OPR
Default Air Classification Code: MIN
Air Program: Title V Permits
Activity Date: 2002-09-01 00:00:00
Activity Status Date: Not reported
Activity Group: Compliance Monitoring
Activity Type: Inspection/Evaluation
Activity Status: Not reported

Region Code: 09
Programmatic ID: AIR CASCA0000603700506
Facility Registry ID: 110000831280
Air Operating Status Code: OPR
Default Air Classification Code: MIN
Air Program: Title V Permits
Activity Date: 2002-09-02 00:00:00
Activity Status Date: Not reported
Activity Group: Compliance Monitoring
Activity Type: Inspection/Evaluation
Activity Status: Not reported

Region Code: 09
Programmatic ID: AIR CASCA0000603700506
Facility Registry ID: 110000831280
Air Operating Status Code: OPR
Default Air Classification Code: MIN
Air Program: Title V Permits
Activity Date: 2002-09-30 00:00:00

Map ID
Direction
Distance
Elevation

MAP FINDINGS

Site

Database(s)

EDR ID Number
EPA ID Number

CONSOLIDATED FILM INDUSTRIES (Continued)

1000383943

Activity Status Date: Not reported
Activity Group: Compliance Monitoring
Activity Type: Inspection/Evaluation
Activity Status: Not reported

Region Code: 09
Programmatic ID: AIR CASCA0000603700506
Facility Registry ID: 110000831280
Air Operating Status Code: OPR
Default Air Classification Code: MIN
Air Program: Title V Permits
Activity Date: 2002-11-11 00:00:00
Activity Status Date: Not reported
Activity Group: Compliance Monitoring
Activity Type: Inspection/Evaluation
Activity Status: Not reported

Region Code: 09
Programmatic ID: AIR CASCA0000603700506
Facility Registry ID: 110000831280
Air Operating Status Code: OPR
Default Air Classification Code: MIN
Air Program: Title V Permits
Activity Date: 2003-12-16 00:00:00
Activity Status Date: Not reported
Activity Group: Compliance Monitoring
Activity Type: Inspection/Evaluation
Activity Status: Not reported

Region Code: 09
Programmatic ID: AIR CASCA0000603700506
Facility Registry ID: 110000831280
Air Operating Status Code: OPR
Default Air Classification Code: MIN
Air Program: Title V Permits
Activity Date: 2005-02-23 00:00:00
Activity Status Date: Not reported
Activity Group: Compliance Monitoring
Activity Type: Inspection/Evaluation
Activity Status: Not reported

Region Code: 09
Programmatic ID: AIR CASCA0000603700506
Facility Registry ID: 110000831280
Air Operating Status Code: OPR
Default Air Classification Code: MIN
Air Program: Title V Permits
Activity Date: 2004-08-31 00:00:00
Activity Status Date: 2004-08-31 00:00:00
Activity Group: Enforcement Action
Activity Type: Administrative - Formal
Activity Status: Final Order Issued

Region Code: 09
Programmatic ID: AIR CASCA0000603700506
Facility Registry ID: 110000831280
Air Operating Status Code: OPR

Map ID
Direction
Distance
Elevation

MAP FINDINGS

Site

Database(s)

EDR ID Number
EPA ID Number

CONSOLIDATED FILM INDUSTRIES (Continued)

1000383943

Default Air Classification Code: MIN
Air Program: Title V Permits
Activity Date: 2004-08-12 00:00:00
Activity Status Date: 2004-08-12 00:00:00
Activity Group: Enforcement Action
Activity Type: Administrative - Informal
Activity Status: Achieved

HIST CORTESE:
edr_fname: CONSOLIDATED FILM INDUSTR
edr_fadd1: 959 SEWARD
City,State,Zip: LOS ANGELES, CA 90038
Region: CORTESE
Facility County Code: 19
Reg By: LTNKA
Reg Id: 900380061

J58
West
1/4-1/2
0.332 mi.
1753 ft.

NUMBER THREE CO
706 N CITRUS AVE
LOS ANGELES, CA 90038
Site 1 of 2 in cluster J

CPS-SLIC S106484090
CERS N/A

Relative:
Lower
Actual:
263 ft.

CPS-SLIC:
Name: NUMBER THREE CO
Address: 706 N CITRUS AVE
City,State,Zip: LOS ANGELES, CA 90038
Region: STATE
Facility Status: Completed - Case Closed
Status Date: 06/28/2002
Global Id: SL204FC2425
Lead Agency: LOS ANGELES RWQCB (REGION 4)
Lead Agency Case Number: Not reported
Latitude: 34.083391
Longitude: -118.338767
Case Type: Cleanup Program Site
Case Worker: LM
Local Agency: Not reported
RB Case Number: 1015
File Location: Not reported
Potential Media Affected: Not reported
Potential Contaminants of Concern: Not reported
Site History: Not reported

[Click here to access the California GeoTracker records for this facility:](#)

CERS:
Name: NUMBER THREE CO
Address: 706 N CITRUS AVE
City,State,Zip: LOS ANGELES, CA 90038
Site ID: 196419
CERS ID: SL204FC2425
CERS Description: Cleanup Program Site

Affiliation:
Affiliation Type Desc: Regional Board Caseworker

Map ID
Direction
Distance
Elevation

MAP FINDINGS

Site

Database(s)

EDR ID Number
EPA ID Number

NUMBER THREE CO (Continued)

S106484090

Entity Name: LARRY MOORE - LOS ANGELES RWQCB (REGION 4)
Entity Title: Not reported
Affiliation Address: 320 W. 4TH ST., SUITE 200
Affiliation City: LOS ANGELES
Affiliation State: CA
Affiliation Country: Not reported
Affiliation Zip: Not reported
Affiliation Phone: Not reported

J59
West
1/4-1/2
0.332 mi.
1753 ft.

NUMBER THREE COMPANY
706 CITRUS
LOS ANGELES, CA 90038
Site 2 of 2 in cluster J

CPS-SLIC S106023329
N/A

Relative:
Lower
Actual:
263 ft.

SLIC REG 4:
Region: 4
Facility Status: No further action required
SLIC: 1015
Substance: PCE
Staff: Wendy Liu

K60
North
1/4-1/2
0.352 mi.
1857 ft.

HOLLYWOOD STREET MDY
6640 ROMAINE STREET
HOLLYWOOD (IN LOS ANGELES), CA
Site 1 of 2 in cluster K

SWF/LF S102360694
CERS N/A

Relative:
Higher
Actual:
292 ft.

SWF/LF (SWIS):
Name: HOLLYWOOD STREET MDY
Address: 6640 ROMAINE STREET
City,State,Zip: HOLLYWOOD (IN LOS ANGELES), CA
Facility ID: 19-AA-0807
Lat/Long: 34.08876 / -118.33464
Owner Name: City Of Los Angeles Bur Of Street Maint
Owner Telephone: 2134855630
Owner Address: Not reported
Owner Address2: 600 South Spring Street, Suite 1200
Owner City,St,Zip: Los Angeles, CA 90014
Operational Status: Active
Operator: City Of Los Angeles Bur Of Street Maint
Operator Phone: 2134855630
Operator Address: Not reported
Operator Address2: 600 South Spring Street, Suite 1200
Operator City,St,Zip: Los Angeles, CA 90014
Permit Date: 05/01/2018
Permit Status: Permitted
Permitted Acreage: \$1.00
Activity: Medium Volume Transfer/Proc Fac
Regulation Status: Permitted
Landuse Name: Commercial
GIS Source: Map
Category: Transfer/Processing
Unit Number: 01
Inspection Frequency: Monthly

Map ID
Direction
Distance
Elevation

MAP FINDINGS

Site

Database(s)

EDR ID Number
EPA ID Number

HOLLYWOOD STREET MDY (Continued)

S102360694

Accepted Waste: Mixed municipal
Closure Date: Not reported
Closure Type: Not reported
Disposal Acreage: Not reported
SWIS Num: 19-AA-0807
Waste Discharge Requirement Num: Not reported
Program Type: Not reported
Permitted Throughput with Units: 68
Actual Throughput with Units: Tons/day
Permitted Capacity with Units: 11860
Remaining Capacity: Not reported
Remaining Capacity with Units: Tons/year
Lat/Long: 34.08876 / -118.33464

CERS:

Name: HOLLYWOOD STREET MDY
Address: 6640 ROMAINE STREET
City,State,Zip: HOLLYWOOD (IN LOS ANGELES), CA
Site ID: 509242
CERS ID: 19-AA-0807
CERS Description: Solid Waste and Recycle Sites

Affiliation:

Affiliation Type Desc: Legal Operator
Entity Name: City Of Los Angeles Bur Of Street Maint
Entity Title: Not reported
Affiliation Address: Not reported
Affiliation City: Los Angeles
Affiliation State: CA
Affiliation Country: Not reported
Affiliation Zip: 90014
Affiliation Phone: 2134855630

Affiliation Type Desc: Legal Owner
Entity Name: City Of Los Angeles Bur Of Street Maint
Entity Title: Not reported
Affiliation Address: Not reported
Affiliation City: Los Angeles
Affiliation State: CA
Affiliation Country: Not reported
Affiliation Zip: 90014
Affiliation Phone: 2134855630

L61 **HOLLYWOOD CENTER STUDIOS**
NNW **6650 ROMAINE ST**
1/4-1/2 **HOLLYWOOD, CA 90038**
0.354 mi.
1870 ft. **Site 1 of 2 in cluster L**
Relative:
Higher
Actual:
293 ft.

RCRA-SQG:
Date form received by agency: 07/19/2006
Facility name: HOLLYWOOD CENTER STUDIOS
Facility address: 6650 ROMAINE ST
HOLLYWOOD, CA 90038

RCRA-SQG **1000597324**
LUST **CAD983613290**
SWEEPS UST
HIST UST
CA FID UST
FINDS
ECHO
HAZNET

Map ID
Direction
Distance
Elevation

MAP FINDINGS

Site

Database(s)

EDR ID Number
EPA ID Number

HOLLYWOOD CENTER STUDIOS (Continued)

1000597324

EPA ID: CAD983613290
Mailing address: 5800 SUNSET BLVD
BLDG 11 STE 201 PROD OFFICE
HOLLYWOOD, CA 90038
Contact: MARK HOLLIS
Contact address: 5800 SUNSET BLVD BLDG 11 STE 201 PROD OFFICE
HOLLYWOOD, CA 90038
Contact country: US
Contact telephone: 661-713-9923
Contact email: Not reported
EPA Region: 09
Classification: Small Small Quantity Generator
Description: Handler: generates more than 100 and less than 1000 kg of hazardous waste during any calendar month and accumulates less than 6000 kg of hazardous waste at any time; or generates 100 kg or less of hazardous waste during any calendar month, and accumulates more than 1000 kg of hazardous waste at any time

Owner/Operator Summary:

Owner/operator name: HOLLYWOOD CENTER STUDIOS
Owner/operator address: 1040 N LAS PALMAS
HOLLYWOOD, CA 90038
Owner/operator country: US
Owner/operator telephone: Not reported
Owner/operator email: Not reported
Owner/operator fax: Not reported
Owner/operator extension: Not reported
Legal status: Private
Owner/Operator Type: Owner
Owner/Op start date: 01/01/1995
Owner/Op end date: Not reported
Owner/operator name: ITS A LAUGH PRODUCTIONS HANNAH MONTANA
Owner/operator address: Not reported
Not reported
Owner/operator country: US
Owner/operator telephone: Not reported
Owner/operator email: Not reported
Owner/operator fax: Not reported
Owner/operator extension: Not reported
Legal status: Private
Owner/Operator Type: Operator
Owner/Op start date: 11/01/2005
Owner/Op end date: Not reported

Handler Activities Summary:

U.S. importer of hazardous waste: No
Mixed waste (haz. and radioactive): No
Recycler of hazardous waste: No
Transporter of hazardous waste: No
Treater, storer or disposer of HW: No
Underground injection activity: No
On-site burner exemption: No
Furnace exemption: No
Used oil fuel burner: No
Used oil processor: No

Map ID
Direction
Distance
Elevation

MAP FINDINGS

Site

Database(s)

EDR ID Number
EPA ID Number

HOLLYWOOD CENTER STUDIOS (Continued)

1000597324

User oil refiner: No
Used oil fuel marketer to burner: No
Used oil Specification marketer: No
Used oil transfer facility: No
Used oil transporter: No

Historical Generators:

Date form received by agency: 10/23/1991
Site name: HOLLYWOOD DISTRICT HEADQUARTERS
Classification: Small Quantity Generator

Hazardous Waste Summary:

. Waste code: D001
. Waste name: IGNITABLE WASTE

. Waste code: F005
. Waste name: THE FOLLOWING SPENT NONHALOGENATED SOLVENTS: TOLUENE, METHYL ETHYL KETONE, CARBON DISULFIDE, ISOBUTANOL, PYRIDINE, BENZENE, 2-ETHOXYETHANOL, AND 2-NITROPROPANE; ALL SPENT SOLVENT MIXTURES/BLENDS CONTAINING, BEFORE USE, A TOTAL OF TEN PERCENT OR MORE (BY VOLUME) OF ONE OR MORE OF THE ABOVE NONHALOGENATED SOLVENTS OR THOSE SOLVENTS LISTED IN F001, F002, OR F004; AND STILL BOTTOMS FROM THE RECOVERY OF THESE SPENT SOLVENTS AND SPENT SOLVENT MIXTURES.

Violation Status: No violations found

LUST REG 4:

Region: 4
Regional Board: 04
County: Los Angeles
Facility Id: 900380243
Status: Case Closed
Substance: Gasoline
Substance Quantity: Not reported
Local Case No: Not reported
Case Type: Groundwater
Abatement Method Used at the Site: Not reported
Global ID: T0603700934
W Global ID: Not reported
Staff: UNK
Local Agency: 19050
Cross Street: SEWARD ST
Enforcement Type: Not reported
Date Leak Discovered: Not reported
Date Leak First Reported: 4/27/1990
Date Leak Record Entered: 5/16/1990
Date Confirmation Began: Not reported
Date Leak Stopped: Not reported
Date Case Last Changed on Database: 1/31/1997
Date the Case was Closed: 10/10/1996
How Leak Discovered: Not reported
How Leak Stopped: Not reported
Cause of Leak: UNK
Leak Source: Tank
Operator: HEADQUARTERS
Water System: Not reported

Map ID
Direction
Distance
Elevation

MAP FINDINGS

Site

Database(s)

EDR ID Number
EPA ID Number

HOLLYWOOD CENTER STUDIOS (Continued)

1000597324

Well Name: Not reported
Approx. Dist To Production Well (ft): 11023.751372817115187601959874
Source of Cleanup Funding: Tank
Preliminary Site Assessment Workplan Submitted: Not reported
Preliminary Site Assessment Began: Not reported
Pollution Characterization Began: 2/28/1992
Remediation Plan Submitted: Not reported
Remedial Action Underway: Not reported
Post Remedial Action Monitoring Began: Not reported
Enforcement Action Date: Not reported
Historical Max MTBE Date: Not reported
Hist Max MTBE Conc in Groundwater: Not reported
Hist Max MTBE Conc in Soil: Not reported
Significant Interim Remedial Action Taken: Not reported
GW Qualifier: Not reported
Soil Qualifier: Not reported
Organization: Not reported
Owner Contact: Not reported
Responsible Party: LA DPW
RP Address: P.O. BOX 111, LOS ANGELES CA 90051-0100
Program: LUST
Lat/Long: 34.0887495 / -1
Local Agency Staff: PEJ
Beneficial Use: Not reported
Priority: Not reported
Cleanup Fund Id: Not reported
Suspended: Not reported
Assigned Name: Not reported
Summary: 10-25-91 A LEAK REPORT WAS FILED. SDP

SWEEPS UST:

Name: HOLLYWOOD DISTRICT COMMERCIAL
Address: 6650 ROMAINE ST
City: LOS ANGELES
Status: Not reported
Comp Number: 3881
Number: Not reported
Board Of Equalization: Not reported
Referral Date: Not reported
Action Date: Not reported
Created Date: Not reported
Owner Tank Id: Not reported
SWRCB Tank Id: Not reported
Tank Status: Not reported
Capacity: Not reported
Active Date: Not reported
Tank Use: Not reported
STG: Not reported
Content: Not reported
Number Of Tanks: 0

HIST UST:

Name: HOLLYWOOD DISTRICT COMMERCIAL
Address: 6650 ROMAINE ST
City,State,Zip: LOS ANGELES, CA 90038
File Number: 00027646

Map ID
Direction
Distance
Elevation

MAP FINDINGS

Site

Database(s)

EDR ID Number
EPA ID Number

HOLLYWOOD CENTER STUDIOS (Continued)

1000597324

URL: <http://geotracker.waterboards.ca.gov/ustpdfs/pdf/00027646.pdf>
Region: STATE
Facility ID: 00000064893
Facility Type: Other
Other Type: WATER/ELECTRIC UTILI
Contact Name: CHARLES BERNARD
Telephone: 2134814205
Owner Name: DEPARTMENT OF WATER AND POWER
Owner Address: 111 N. HOPE STREET
Owner City,St,Zip: LOS ANGELES, CA 90012
Total Tanks: 0003

Tank Num: 001
Container Num: 0218/GASOL
Year Installed: 1949
Tank Capacity: 00006500
Tank Used for: PRODUCT
Type of Fuel: UNLEADED
Container Construction Thickness: Not reported
Leak Detection: Not reported

Tank Num: 002
Container Num: 0219/SUMP
Year Installed: 1960
Tank Capacity: 00000000
Tank Used for: PRODUCT
Type of Fuel: Not reported
Container Construction Thickness: 8
Leak Detection: None

Tank Num: 003
Container Num: 0220/USED
Year Installed: 1959
Tank Capacity: 00000000
Tank Used for: WASTE
Type of Fuel: Not reported
Container Construction Thickness: Not reported
Leak Detection: None

Click here for Geo Tracker PDF:

CA FID UST:

Facility ID: 19002489
Regulated By: UTKNI
Regulated ID: Not reported
Cortese Code: Not reported
SIC Code: Not reported
Facility Phone: 2134817962
Mail To: Not reported
Mailing Address: 111 N HOPE STREET-ROOM
Mailing Address 2: Not reported
Mailing City,St,Zip: LOS ANGELES 900380000
Contact: Not reported
Contact Phone: Not reported
DUNs Number: Not reported
NPDES Number: Not reported
EPA ID: Not reported

Map ID
Direction
Distance
Elevation

MAP FINDINGS

Site

Database(s)

EDR ID Number
EPA ID Number

HOLLYWOOD CENTER STUDIOS (Continued)

1000597324

Comments: Not reported
Status: Inactive

FINDS:

Registry ID: 110002864963

Environmental Interest/Information System

RCRAInfo is a national information system that supports the Resource Conservation and Recovery Act (RCRA) program through the tracking of events and activities related to facilities that generate, transport, and treat, store, or dispose of hazardous waste. RCRAInfo allows RCRA program staff to track the notification, permit, compliance, and corrective action activities required under RCRA.

[Click this hyperlink](#) while viewing on your computer to access additional FINDS: detail in the EDR Site Report.

ECHO:

Envid: 1000597324
Registry ID: 110002864963
DFR URL: <http://echo.epa.gov/detailed-facility-report?fid=110002864963>

HAZNET:

Name: IT'S A LAUGH PRODUCTIONS, LIV AND MADDIE SEASON 3
Address: 6650 ROMAINE ST
City,State,Zip: LOS ANGELES, CA 90038
Year: 2016
GEPaid: CAC002840533
Contact: RICK WEBB
Telephone: 7143513866
Mailing Name: Not reported
Mailing Address: 1040 N LAS PALMAS AVE BLDG 33
Mailing City,St,Zip: LOS ANGELES, CA 900382409
Gen County: Los Angeles
TSD EPA ID: UTD991301748
TSD County: 99
Tons: 0.2
CA Waste Code: 291-Latex waste
Method: H132-Landfill Or Surface Impoundment That Will Be Closed As Landfill(To Include On-Site Treatment And/Or Stabilization)
Facility County: Los Angeles

Name: IT'S A LAUGH PRODUCTIONS, LIV AND MADDIE SEASON 3
Address: 6650 ROMAINE ST
City,State,Zip: LOS ANGELES, CA 90038
Year: 2015
GEPaid: CAC002840533
Contact: RICK WEBB
Telephone: 7143513866
Mailing Name: Not reported
Mailing Address: 1040 N LAS PALMAS AVE BLDG 33
Mailing City,St,Zip: LOS ANGELES, CA 900382409
Gen County: Los Angeles
TSD EPA ID: CAD044429835

Map ID
Direction
Distance
Elevation

MAP FINDINGS

Site

Database(s)

EDR ID Number
EPA ID Number

HOLLYWOOD CENTER STUDIOS (Continued)

1000597324

TSD County: Los Angeles
Tons: 0.225
CA Waste Code: 291-Latex waste
Method: H141-Storage, Bulking, And/Or Transfer Off Site--No Treatment/Reovery
(H010-H129) Or (H131-H135)
Facility County: Los Angeles

**L62
NNW
1/4-1/2
0.354 mi.
1870 ft.**

**HOLLYWOOD UNDERGROUND TRA
6650 ROMAINE
LOS ANGELES, CA 90038**

**LUST
HIST CORTESE
CERS**

**S103668602
N/A**

Site 2 of 2 in cluster L

**Relative:
Higher
Actual:
293 ft.**

LUST:
Name: HOLLYWOOD UNDERGROUND TRANSMI.
Address: 6650 ROMAINE ST
City,State,Zip: HOLLYWOOD, CA 90038
Lead Agency: LOS ANGELES RWQCB (REGION 4)
Case Type: LUST Cleanup Site
Geo Track: http://geotracker.waterboards.ca.gov/profile_report.asp?global_id=T0603700934
Global Id: T0603700934
Latitude: 34.0887495
Longitude: -118.3347492
Status: Completed - Case Closed
Status Date: 10/10/1996
Case Worker: YR
RB Case Number: 900380243
Local Agency: LOS ANGELES, CITY OF
File Location: Not reported
Local Case Number: Not reported
Potential Media Affect: Aquifer used for drinking water supply
Potential Contaminants of Concern: Gasoline
Site History: Not reported

LUST:
Global Id: T0603700934
Contact Type: Local Agency Caseworker
Contact Name: ELOY LUNA
Organization Name: LOS ANGELES, CITY OF
Address: 200 North Main Street, Suite 1780
City: LOS ANGELES
Email: eloy.luna@lacity.org
Phone Number: Not reported

Global Id: T0603700934
Contact Type: Regional Board Caseworker
Contact Name: YUE RONG
Organization Name: LOS ANGELES RWQCB (REGION 4)
Address: 320 W. 4TH ST., SUITE 200
City: Los Angeles
Email: yrong@waterboards.ca.gov
Phone Number: Not reported

LUST:
Global Id: T0603700934
Action Type: Other
Date: 04/27/1990
Action: Leak Reported

Map ID
Direction
Distance
Elevation

MAP FINDINGS

Site

Database(s)

EDR ID Number
EPA ID Number

HOLLYWOOD UNDERGROUND TRA (Continued)

S103668602

LUST:

Global Id: T0603700934
Status: Open - Case Begin Date
Status Date: 04/27/1990

Global Id: T0603700934
Status: Open - Site Assessment
Status Date: 02/28/1992

Global Id: T0603700934
Status: Completed - Case Closed
Status Date: 10/10/1996

HIST CORTESE:

edr_fname: HOLLYWOOD UNDERGROUND TRA
edr_fadd1: 6650 ROMAINE
City,State,Zip: LOS ANGELES, CA 90038
Region: CORTESE
Facility County Code: 19
Reg By: LTNKA
Reg Id: 900380243

CERS:

Name: HOLLYWOOD UNDERGROUND TRANSMI.
Address: 6650 ROMAINE ST
City,State,Zip: HOLLYWOOD, CA 90038
Site ID: 243815
CERS ID: T0603700934
CERS Description: Leaking Underground Storage Tank Cleanup Site

Affiliation:

Affiliation Type Desc: Local Agency Caseworker
Entity Name: ELOY LUNA - LOS ANGELES, CITY OF
Entity Title: Not reported
Affiliation Address: 200 North Main Street, Suite 1780
Affiliation City: LOS ANGELES
Affiliation State: CA
Affiliation Country: Not reported
Affiliation Zip: Not reported
Affiliation Phone: Not reported

Affiliation Type Desc: Regional Board Caseworker
Entity Name: YUE RONG - LOS ANGELES RWQCB (REGION 4)
Entity Title: Not reported
Affiliation Address: 320 W. 4TH ST., SUITE 200
Affiliation City: Los Angeles
Affiliation State: CA
Affiliation Country: Not reported
Affiliation Zip: Not reported
Affiliation Phone: Not reported

MAP FINDINGS

Map ID
 Direction
 Distance
 Elevation

Site

Database(s)

EDR ID Number
 EPA ID Number

63
East
1/4-1/2
0.359 mi.
1894 ft.

HOLLYWOOD AUTO SERVICE
655 ROSSMORE AVE N
LOS ANGELES, CA 90004

LUST **S102431442**
HIST CORTESE **N/A**
CERS

Relative:
Lower
Actual:
273 ft.

LUST:
 Name: HOLLYWOOD AUTO SERVICE
 Address: 655 ROSSMORE AVE N
 City,State,Zip: LOS ANGELES, CA 90004
 Lead Agency: LOS ANGELES, CITY OF
 Case Type: LUST Cleanup Site
 Geo Track: http://geotracker.waterboards.ca.gov/profile_report.asp?global_id=T0603700454
 Global Id: T0603700454
 Latitude: 34.083249
 Longitude: -118.326967
 Status: Completed - Case Closed
 Status Date: 03/06/1996
 Case Worker: EL
 RB Case Number: 900040334
 Local Agency: LOS ANGELES, CITY OF
 File Location: Not reported
 Local Case Number: Not reported
 Potential Media Affect: Soil
 Potential Contaminants of Concern: Gasoline
 Site History: Not reported

LUST:
 Global Id: T0603700454
 Contact Type: Local Agency Caseworker
 Contact Name: ELOY LUNA
 Organization Name: LOS ANGELES, CITY OF
 Address: 200 North Main Street, Suite 1780
 City: LOS ANGELES
 Email: eloy.luna@lacity.org
 Phone Number: Not reported

Global Id: T0603700454
 Contact Type: Regional Board Caseworker
 Contact Name: YUE RONG
 Organization Name: LOS ANGELES RWQCB (REGION 4)
 Address: 320 W. 4TH ST., SUITE 200
 City: Los Angeles
 Email: yrong@waterboards.ca.gov
 Phone Number: Not reported

LUST:
 Global Id: T0603700454
 Action Type: Other
 Date: 10/24/1995
 Action: Leak Discovery

Global Id: T0603700454
 Action Type: Other
 Date: 10/24/1995
 Action: Leak Stopped

Global Id: T0603700454
 Action Type: Other

Map ID
Direction
Distance
Elevation

MAP FINDINGS

Site

Database(s)

EDR ID Number
EPA ID Number

HOLLYWOOD AUTO SERVICE (Continued)

S102431442

Date: 11/02/1995
Action: Leak Reported

LUST:

Global Id: T0603700454
Status: Open - Case Begin Date
Status Date: 10/24/1995

Global Id: T0603700454
Status: Open - Site Assessment
Status Date: 10/24/1995

Global Id: T0603700454
Status: Completed - Case Closed
Status Date: 03/06/1996

LUST REG 4:

Region: 4
Regional Board: 04
County: Los Angeles
Facility Id: 900040334
Status: Case Closed
Substance: Gasoline
Substance Quantity: Not reported
Local Case No: Not reported
Case Type: Soil
Abatement Method Used at the Site: Not reported
Global ID: T0603700454
W Global ID: Not reported
Staff: UNK
Local Agency: 19050
Cross Street: MELROSE
Enforcement Type: Not reported
Date Leak Discovered: 10/24/1995
Date Leak First Reported: 11/2/1995
Date Leak Record Entered: 12/7/1995
Date Confirmation Began: 10/24/1995
Date Leak Stopped: 10/24/1995
Date Case Last Changed on Database: 3/6/1996
Date the Case was Closed: 3/6/1996
How Leak Discovered: Tank Closure
How Leak Stopped: Not reported
Cause of Leak: UNK
Leak Source: Tank
Operator: GERVOUS HELTON
Water System: Not reported
Well Name: Not reported
Approx. Dist To Production Well (ft): 7855.5485224533812208484899657
Source of Cleanup Funding: Tank
Preliminary Site Assessment Workplan Submitted: Not reported
Preliminary Site Assessment Began: Not reported
Pollution Characterization Began: Not reported
Remediation Plan Submitted: Not reported
Remedial Action Underway: Not reported
Post Remedial Action Monitoring Began: Not reported

Map ID
Direction
Distance
Elevation

MAP FINDINGS

Site

Database(s)

EDR ID Number
EPA ID Number

HOLLYWOOD AUTO SERVICE (Continued)

S102431442

Enforcement Action Date: Not reported
Historical Max MTBE Date: Not reported
Hist Max MTBE Conc in Groundwater: Not reported
Hist Max MTBE Conc in Soil: Not reported
Significant Interim Remedial Action Taken: Not reported
GW Qualifier: Not reported
Soil Qualifier: Not reported
Organization: Not reported
Owner Contact: Not reported
Responsible Party: GERVOUS HELTON
RP Address: PO BOX 23195 VENTURA CA 93002
Program: LUST
Lat/Long: 34.0830878 / -1
Local Agency Staff: PEJ
Beneficial Use: Not reported
Priority: Not reported
Cleanup Fund Id: Not reported
Suspended: Not reported
Assigned Name: Not reported
Summary: REMOVAL OF FIVE (5) UST OLD CASE
#951207-01

HIST CORTESE:

edr_fname: HOLLYWOOD AUTO SERVICE
edr_fadd1: 655 ROSSMORE
City,State,Zip: LOS ANGELES, CA 90004
Region: CORTESE
Facility County Code: 19
Reg By: LTNKA
Reg Id: 900040334

CERS:

Name: HOLLYWOOD AUTO SERVICE
Address: 655 ROSSMORE AVE N
City,State,Zip: LOS ANGELES, CA 90004
Site ID: 208760
CERS ID: T0603700454
CERS Description: Leaking Underground Storage Tank Cleanup Site

Affiliation:

Affiliation Type Desc: Local Agency Caseworker
Entity Name: ELOY LUNA - LOS ANGELES, CITY OF
Entity Title: Not reported
Affiliation Address: 200 North Main Street, Suite 1780
Affiliation City: LOS ANGELES
Affiliation State: CA
Affiliation Country: Not reported
Affiliation Zip: Not reported
Affiliation Phone: Not reported

Affiliation Type Desc: Regional Board Caseworker
Entity Name: YUE RONG - LOS ANGELES RWQCB (REGION 4)
Entity Title: Not reported
Affiliation Address: 320 W. 4TH ST., SUITE 200
Affiliation City: Los Angeles
Affiliation State: CA
Affiliation Country: Not reported

Map ID
Direction
Distance
Elevation

MAP FINDINGS

Site

Database(s)

EDR ID Number
EPA ID Number

HOLLYWOOD AUTO SERVICE (Continued)

S102431442

Affiliation Zip: Not reported
Affiliation Phone: Not reported

K64
North
1/4-1/2
0.360 mi.
1901 ft.

HOLLYWOOD ST MAINTENANCE YARD

6640 ROMAINE ST
LOS ANGELES, CA 90038

Site 2 of 2 in cluster K

LUST **S104159599**
HIST UST **N/A**
HIST CORTESE
CERS

Relative:
Higher
Actual:
292 ft.

LUST:

Name: HOLLYWOOD ST MAINTENANCE YARD
Address: 6640 ROMAINE ST
City,State,Zip: LOS ANGELES, CA 90038
Lead Agency: LOS ANGELES RWQCB (REGION 4)
Case Type: LUST Cleanup Site
Geo Track: http://geotracker.waterboards.ca.gov/profile_report.asp?global_id=T0603700939
Global Id: T0603700939
Latitude: 34.0887495
Longitude: -118.3344452
Status: Completed - Case Closed
Status Date: 12/07/2009
Case Worker: Not reported
RB Case Number: 900380298
Local Agency: LOS ANGELES, CITY OF
File Location: Regional Board
Local Case Number: Not reported
Potential Media Affect: Aquifer used for drinking water supply
Potential Contaminants of Concern: Diesel
Site History: Not reported

LUST:

Global Id: T0603700939
Contact Type: Local Agency Caseworker
Contact Name: TBD
Organization Name: LOS ANGELES, CITY OF
Address: 200 N. MAIN ST. RM. 970
City: LOS ANGELES
Email: Not reported
Phone Number: 2134826528

LUST:

Global Id: T0603700939
Action Type: ENFORCEMENT
Date: 06/15/2009
Action: Staff Letter

Global Id: T0603700939
Action Type: RESPONSE
Date: 01/15/2009
Action: Remedial Progress Report

Global Id: T0603700939
Action Type: RESPONSE
Date: 04/15/2009
Action: Remedial Progress Report

Global Id: T0603700939

Map ID
Direction
Distance
Elevation

MAP FINDINGS

Site

Database(s)

EDR ID Number
EPA ID Number

HOLLYWOOD ST MAINTENANCE YARD (Continued)

S104159599

Action Type: ENFORCEMENT
Date: 10/23/2002
Action: Waste Discharge Requirements

Global Id: T0603700939
Action Type: ENFORCEMENT
Date: 12/07/2009
Action: Closure/No Further Action Letter

Global Id: T0603700939
Action Type: RESPONSE
Date: 09/29/2002
Action: CAP/RAP - Final Remediation / Design Plan

Global Id: T0603700939
Action Type: RESPONSE
Date: 01/15/2003
Action: Monitoring Report - Quarterly

Global Id: T0603700939
Action Type: RESPONSE
Date: 01/15/2003
Action: NPDES / WDR Reports

Global Id: T0603700939
Action Type: RESPONSE
Date: 04/15/2002
Action: Monitoring Report - Quarterly

Global Id: T0603700939
Action Type: RESPONSE
Date: 07/15/2002
Action: Monitoring Report - Quarterly

Global Id: T0603700939
Action Type: RESPONSE
Date: 06/26/2002
Action: Interim Remedial Action Plan

Global Id: T0603700939
Action Type: RESPONSE
Date: 10/15/2002
Action: Monitoring Report - Quarterly

Global Id: T0603700939
Action Type: RESPONSE
Date: 07/15/2004
Action: Monitoring Report - Quarterly

Global Id: T0603700939
Action Type: RESPONSE
Date: 04/27/2004
Action: Other Report / Document

Global Id: T0603700939
Action Type: RESPONSE
Date: 10/15/2002

Map ID
Direction
Distance
Elevation

MAP FINDINGS

Site

Database(s)

EDR ID Number
EPA ID Number

HOLLYWOOD ST MAINTENANCE YARD (Continued)

S104159599

Action: Monitoring Report - Quarterly

Global Id: T0603700939
Action Type: RESPONSE
Date: 04/15/2003
Action: Monitoring Report - Quarterly

Global Id: T0603700939
Action Type: RESPONSE
Date: 07/15/2003
Action: Remedial Progress Report

Global Id: T0603700939
Action Type: RESPONSE
Date: 03/12/2004
Action: Interim Remedial Action Plan

Global Id: T0603700939
Action Type: RESPONSE
Date: 01/29/2008
Action: Monitoring Report - Quarterly

Global Id: T0603700939
Action Type: Other
Date: 09/13/1995
Action: Leak Discovery

Global Id: T0603700939
Action Type: RESPONSE
Date: 02/18/2004
Action: Soil and Water Investigation Report

Global Id: T0603700939
Action Type: RESPONSE
Date: 01/15/2004
Action: Monitoring Report - Quarterly

Global Id: T0603700939
Action Type: RESPONSE
Date: 10/15/2003
Action: Monitoring Report - Quarterly

Global Id: T0603700939
Action Type: Other
Date: 09/13/1995
Action: Leak Stopped

Global Id: T0603700939
Action Type: RESPONSE
Date: 04/15/2004
Action: Monitoring Report - Quarterly

Global Id: T0603700939
Action Type: RESPONSE
Date: 01/15/2005
Action: Monitoring Report - Quarterly

Map ID
Direction
Distance
Elevation

MAP FINDINGS

Site

Database(s)

EDR ID Number
EPA ID Number

HOLLYWOOD ST MAINTENANCE YARD (Continued)

S104159599

Global Id: T0603700939
Action Type: RESPONSE
Date: 10/15/2005
Action: Monitoring Report - Quarterly

Global Id: T0603700939
Action Type: RESPONSE
Date: 04/15/2005
Action: Monitoring Report - Quarterly

Global Id: T0603700939
Action Type: REMEDIATION
Date: 09/16/1999
Action: Excavation

Global Id: T0603700939
Action Type: REMEDIATION
Date: 10/01/2006
Action: Soil Vapor Extraction (SVE)

Global Id: T0603700939
Action Type: ENFORCEMENT
Date: 07/01/1998
Action: Staff Letter

Global Id: T0603700939
Action Type: Other
Date: 09/15/1995
Action: Leak Reported

Global Id: T0603700939
Action Type: RESPONSE
Date: 01/15/2006
Action: Monitoring Report - Quarterly

Global Id: T0603700939
Action Type: ENFORCEMENT
Date: 07/29/2002
Action: Staff Letter

Global Id: T0603700939
Action Type: RESPONSE
Date: 04/15/2006
Action: Monitoring Report - Quarterly

Global Id: T0603700939
Action Type: RESPONSE
Date: 07/15/2006
Action: Monitoring Report - Quarterly

Global Id: T0603700939
Action Type: RESPONSE
Date: 01/15/2007
Action: Monitoring Report - Quarterly

Global Id: T0603700939
Action Type: RESPONSE

Map ID
Direction
Distance
Elevation

MAP FINDINGS

Site

Database(s)

EDR ID Number
EPA ID Number

HOLLYWOOD ST MAINTENANCE YARD (Continued)

S104159599

Date: 01/15/2009
Action: Monitoring Report - Quarterly

Global Id: T0603700939
Action Type: RESPONSE
Date: 10/15/2008
Action: Remedial Progress Report

Global Id: T0603700939
Action Type: RESPONSE
Date: 07/15/2008
Action: Remedial Progress Report

Global Id: T0603700939
Action Type: RESPONSE
Date: 07/15/2009
Action: Remedial Progress Report

Global Id: T0603700939
Action Type: RESPONSE
Date: 07/15/2003
Action: Monitoring Report - Quarterly

LUST:

Global Id: T0603700939
Status: Open - Case Begin Date
Status Date: 01/15/1992

Global Id: T0603700939
Status: Open - Site Assessment
Status Date: 01/15/1992

Global Id: T0603700939
Status: Open - Site Assessment
Status Date: 09/15/1995

Global Id: T0603700939
Status: Open - Site Assessment
Status Date: 07/01/1998

Global Id: T0603700939
Status: Open - Remediation
Status Date: 07/29/2002

Global Id: T0603700939
Status: Open - Remediation
Status Date: 06/20/2003

Global Id: T0603700939
Status: Open - Remediation
Status Date: 01/29/2008

Global Id: T0603700939
Status: Open - Remediation
Status Date: 04/28/2008

Global Id: T0603700939

Map ID
Direction
Distance
Elevation

MAP FINDINGS

Site

Database(s)

EDR ID Number
EPA ID Number

HOLLYWOOD ST MAINTENANCE YARD (Continued)

S104159599

Status: Completed - Case Closed
Status Date: 12/07/2009

LUST REG 4:

Region: 4
Regional Board: 04
County: Los Angeles
Facility Id: 900380298
Status: Remedial action (cleanup) Underway
Substance: Diesel
Substance Quantity: Not reported
Local Case No: Not reported
Case Type: Groundwater
Abatement Method Used at the Site: Not reported
Global ID: T0603700939
W Global ID: Not reported
Staff: MSH
Local Agency: 19050
Cross Street: LA PALMA
Enforcement Type: WDR
Date Leak Discovered: 9/13/1995
Date Leak First Reported: 9/15/1995
Date Leak Record Entered: 1/2/1996
Date Confirmation Began: Not reported
Date Leak Stopped: 9/13/1995
Date Case Last Changed on Database: 7/10/2002
Date the Case was Closed: Not reported
How Leak Discovered: Tank Test
How Leak Stopped: Not reported
Cause of Leak: UNK
Leak Source: UNK
Operator: CITY OF LOS ANGELES
Water System: Not reported
Well Name: Not reported
Approx. Dist To Production Well (ft): 10951.226218292818647738794005
Source of Cleanup Funding: UNK
Preliminary Site Assessment Workplan Submitted: 1/15/1992
Preliminary Site Assessment Began: 9/15/1995
Pollution Characterization Began: 7/1/1998
Remediation Plan Submitted: 7/29/2002
Remedial Action Underway: 6/20/2003
Post Remedial Action Monitoring Began: Not reported
Enforcement Action Date: Not reported
Historical Max MTBE Date: 3/1/2002
Hist Max MTBE Conc in Groundwater: 1900
Hist Max MTBE Conc in Soil: 1400
Significant Interim Remedial Action Taken: Not reported
GW Qualifier: =
Soil Qualifier: =
Organization: Not reported
Owner Contact: Not reported
Responsible Party: MICHAEL MULHERN
RP Address: 911 WILSHIRE BLVD., SUITE #700
Program: LUST
Lat/Long: 34.0887495 / -1
Local Agency Staff: PEJ

Map ID
Direction
Distance
Elevation

MAP FINDINGS

Site

Database(s)

EDR ID Number
EPA ID Number

HOLLYWOOD ST MAINTENANCE YARD (Continued)

S104159599

Beneficial Use: Not reported
Priority: Not reported
Cleanup Fund Id: Not reported
Suspended: Not reported
Assigned Name: Not reported
Summary: 7/17/00 2ND QTR GW MON RPT 2000; 10/3/00 3RD QTR GW MON RPT 2000;
12/14/00 WP SUPPLEMENTAL ENVIRON. INVESTIGATION; 4/15/01 1ST QTR GW
MON RPT 2001

HIST UST:

Name: HOLLYWOOD STREET MAINT YD
Address: 6640 ROMAINE STREET
City,State,Zip: LOS ANGELES, CA 90038
File Number: 000270CD
URL: <http://geotracker.waterboards.ca.gov/ustpdfs/pdf/000270CD.pdf>
Region: Not reported
Facility ID: Not reported
Facility Type: Not reported
Other Type: Not reported
Contact Name: Not reported
Telephone: Not reported
Owner Name: Not reported
Owner Address: Not reported
Owner City,St,Zip: Not reported
Total Tanks: Not reported

Tank Num: Not reported
Container Num: Not reported
Year Installed: Not reported
Tank Capacity: Not reported
Tank Used for: Not reported
Type of Fuel: Not reported
Container Construction Thickness: Not reported
Leak Detection: Not reported

Click here for Geo Tracker PDF:

HIST CORTESE:

edr_fname: HOLLYWOOD ST MAINTENANCE
edr_fadd1: 6640 ROMAINE
City,State,Zip: LOS ANGELES, CA
Region: CORTESE
Facility County Code: 19
Reg By: LTNKA
Reg Id: 900380298

CERS:

Name: HOLLYWOOD ST MAINTENANCE YARD
Address: 6640 ROMAINE ST
City,State,Zip: LOS ANGELES, CA 90038
Site ID: 201677
CERS ID: T0603700939
CERS Description: Leaking Underground Storage Tank Cleanup Site

Affiliation:

Affiliation Type Desc: Local Agency Caseworker

Map ID
Direction
Distance
Elevation

MAP FINDINGS

Site

Database(s)

EDR ID Number
EPA ID Number

HOLLYWOOD ST MAINTENANCE YARD (Continued)

S104159599

Entity Name: TBD - LOS ANGELES, CITY OF
Entity Title: Not reported
Affiliation Address: 200 N. MAIN ST. RM. 970
Affiliation City: LOS ANGELES
Affiliation State: CA
Affiliation Country: Not reported
Affiliation Zip: Not reported
Affiliation Phone: 2134826528

**M65
NW
1/4-1/2
0.367 mi.
1937 ft.**

**V & R AUTO REPAIR
859 HIGHLAND AVE N
LOS ANGELES, CA 90038
Site 1 of 2 in cluster M**

**LUST S101297030
ENF N/A
HIST CORTESE
CERS**

**Relative:
Higher
Actual:
279 ft.**

LUST:
Name: V & R AUTO REPAIR
Address: 859 HIGHLAND AVE N
City,State,Zip: LOS ANGELES, CA 90038
Lead Agency: LOS ANGELES RWQCB (REGION 4)
Case Type: LUST Cleanup Site
Geo Track: http://geotracker.waterboards.ca.gov/profile_report.asp?global_id=T0603700942
Global Id: T0603700942
Latitude: 34.0862575
Longitude: -118.3387583
Status: Completed - Case Closed
Status Date: 07/02/2012
Case Worker: DMB
RB Case Number: 900380325
Local Agency: LOS ANGELES, CITY OF
File Location: Regional Board
Local Case Number: Not reported
Potential Media Affect: Aquifer used for drinking water supply
Potential Contaminants of Concern: Gasoline
Site History: Not reported

LUST:
Global Id: T0603700942
Contact Type: Regional Board Caseworker
Contact Name: DAVID M. BJOSTAD
Organization Name: LOS ANGELES RWQCB (REGION 4)
Address: 320 W. 4th Street, Suite 200
City: Los Angeles
Email: dave.bjostad@waterboards.ca.gov
Phone Number: Not reported

Global Id: T0603700942
Contact Type: Local Agency Caseworker
Contact Name: ELOY LUNA
Organization Name: LOS ANGELES, CITY OF
Address: 200 North Main Street, Suite 1780
City: LOS ANGELES
Email: eloy.luna@lacity.org
Phone Number: Not reported

LUST:
Global Id: T0603700942

Map ID
Direction
Distance
Elevation

MAP FINDINGS

Site

Database(s)

EDR ID Number
EPA ID Number

V & R AUTO REPAIR (Continued)

S101297030

Action Type:	ENFORCEMENT
Date:	03/23/2009
Action:	Technical Correspondence / Assistance / Other
Global Id:	T0603700942
Action Type:	ENFORCEMENT
Date:	06/15/2009
Action:	Staff Letter
Global Id:	T0603700942
Action Type:	ENFORCEMENT
Date:	10/12/2009
Action:	Staff Letter
Global Id:	T0603700942
Action Type:	RESPONSE
Date:	01/15/2010
Action:	Monitoring Report - Semi-Annually
Global Id:	T0603700942
Action Type:	RESPONSE
Date:	02/27/2009
Action:	Other Report / Document
Global Id:	T0603700942
Action Type:	RESPONSE
Date:	08/25/2008
Action:	Soil and Water Investigation Workplan
Global Id:	T0603700942
Action Type:	RESPONSE
Date:	04/15/2009
Action:	Monitoring Report - Quarterly
Global Id:	T0603700942
Action Type:	RESPONSE
Date:	07/15/2009
Action:	Monitoring Report - Semi-Annually
Global Id:	T0603700942
Action Type:	ENFORCEMENT
Date:	01/15/2003
Action:	Staff Letter
Global Id:	T0603700942
Action Type:	ENFORCEMENT
Date:	06/28/2002
Action:	Staff Letter
Global Id:	T0603700942
Action Type:	ENFORCEMENT
Date:	12/15/2009
Action:	Clean Up Fund - Case Closure Review Summary Report (RSR)
Global Id:	T0603700942
Action Type:	ENFORCEMENT
Date:	06/08/2011

Map ID
Direction
Distance
Elevation

MAP FINDINGS

Site

Database(s)

EDR ID Number
EPA ID Number

V & R AUTO REPAIR (Continued)

S101297030

Action: Clean Up Fund - Case Closure Review Summary Report (RSR)

Global Id: T0603700942

Action Type: RESPONSE

Date: 09/20/2009

Action: Corrective Action Plan / Remedial Action Plan - Addendum

Global Id: T0603700942

Action Type: RESPONSE

Date: 01/15/2010

Action: Other Report / Document

Global Id: T0603700942

Action Type: RESPONSE

Date: 07/31/2002

Action: Other Report / Document

Global Id: T0603700942

Action Type: RESPONSE

Date: 04/15/2009

Action: Remedial Progress Report

Global Id: T0603700942

Action Type: RESPONSE

Date: 03/10/2003

Action: Soil and Water Investigation Report

Global Id: T0603700942

Action Type: RESPONSE

Date: 10/15/2002

Action: Monitoring Report - Quarterly

Global Id: T0603700942

Action Type: RESPONSE

Date: 07/15/2010

Action: Monitoring Report - Semi-Annually

Global Id: T0603700942

Action Type: ENFORCEMENT

Date: 08/18/2003

Action: Staff Letter

Global Id: T0603700942

Action Type: ENFORCEMENT

Date: 10/29/2003

Action: Staff Letter

Global Id: T0603700942

Action Type: Other

Date: 05/14/1986

Action: Leak Discovery

Global Id: T0603700942

Action Type: RESPONSE

Date: 04/15/2003

Action: Monitoring Report - Quarterly

Map ID
Direction
Distance
Elevation

MAP FINDINGS

Site

Database(s)

EDR ID Number
EPA ID Number

V & R AUTO REPAIR (Continued)

S101297030

Global Id:	T0603700942
Action Type:	RESPONSE
Date:	10/15/2003
Action:	Monitoring Report - Quarterly
Global Id:	T0603700942
Action Type:	RESPONSE
Date:	07/15/2010
Action:	Remedial Progress Report
Global Id:	T0603700942
Action Type:	RESPONSE
Date:	01/15/2011
Action:	Monitoring Report - Semi-Annually
Global Id:	T0603700942
Action Type:	RESPONSE
Date:	09/05/2006
Action:	Remedial Progress Report
Global Id:	T0603700942
Action Type:	RESPONSE
Date:	04/15/2004
Action:	CAP/RAP - Final Remediation / Design Plan
Global Id:	T0603700942
Action Type:	RESPONSE
Date:	01/15/2004
Action:	Monitoring Report - Quarterly
Global Id:	T0603700942
Action Type:	RESPONSE
Date:	01/15/2003
Action:	Monitoring Report - Quarterly
Global Id:	T0603700942
Action Type:	RESPONSE
Date:	07/15/2003
Action:	Monitoring Report - Quarterly
Global Id:	T0603700942
Action Type:	RESPONSE
Date:	10/15/2003
Action:	Soil and Water Investigation Workplan
Global Id:	T0603700942
Action Type:	RESPONSE
Date:	10/15/2004
Action:	Monitoring Report - Quarterly
Global Id:	T0603700942
Action Type:	RESPONSE
Date:	04/15/2004
Action:	Monitoring Report - Quarterly
Global Id:	T0603700942
Action Type:	Other

Map ID
Direction
Distance
Elevation

MAP FINDINGS

Site

Database(s)

EDR ID Number
EPA ID Number

V & R AUTO REPAIR (Continued)

S101297030

Date: 05/14/1986
Action: Leak Stopped

Global Id: T0603700942
Action Type: RESPONSE
Date: 01/15/2005
Action: Monitoring Report - Quarterly

Global Id: T0603700942
Action Type: RESPONSE
Date: 04/15/2005
Action: Monitoring Report - Quarterly

Global Id: T0603700942
Action Type: RESPONSE
Date: 07/15/2005
Action: Monitoring Report - Quarterly

Global Id: T0603700942
Action Type: RESPONSE
Date: 07/15/2004
Action: Monitoring Report - Quarterly

Global Id: T0603700942
Action Type: RESPONSE
Date: 04/15/2007
Action: Remedial Progress Report

Global Id: T0603700942
Action Type: RESPONSE
Date: 05/02/2007
Action: Request for Closure

Global Id: T0603700942
Action Type: RESPONSE
Date: 08/15/2011
Action: Remedial Progress Report

Global Id: T0603700942
Action Type: RESPONSE
Date: 07/15/2011
Action: Monitoring Report - Semi-Annually

Global Id: T0603700942
Action Type: RESPONSE
Date: 08/15/2011
Action: Soil and Water Investigation Workplan

Global Id: T0603700942
Action Type: RESPONSE
Date: 12/30/2011
Action: Soil and Water Investigation Report

Global Id: T0603700942
Action Type: RESPONSE
Date: 12/28/2011
Action: Request for Closure

Map ID
Direction
Distance
Elevation

MAP FINDINGS

Site

Database(s)

EDR ID Number
EPA ID Number

V & R AUTO REPAIR (Continued)

S101297030

Global Id:	T0603700942
Action Type:	ENFORCEMENT
Date:	06/19/2007
Action:	Staff Letter
Global Id:	T0603700942
Action Type:	ENFORCEMENT
Date:	08/24/2007
Action:	Staff Letter
Global Id:	T0603700942
Action Type:	ENFORCEMENT
Date:	09/27/2011
Action:	Staff Letter
Global Id:	T0603700942
Action Type:	RESPONSE
Date:	01/15/2008
Action:	Remedial Progress Report
Global Id:	T0603700942
Action Type:	RESPONSE
Date:	08/15/2007
Action:	Soil and Water Investigation Workplan
Global Id:	T0603700942
Action Type:	REMEDIATION
Date:	08/01/1989
Action:	Excavation
Global Id:	T0603700942
Action Type:	REMEDIATION
Date:	12/15/2006
Action:	Ex Situ Physical/Chemical Treatment (other than P&T, SVE, or Excavation)
Global Id:	T0603700942
Action Type:	REMEDIATION
Date:	06/23/2004
Action:	Soil Vapor Extraction (SVE)
Global Id:	T0603700942
Action Type:	REMEDIATION
Date:	06/23/2004
Action:	Pump & Treat (P&T) Groundwater
Global Id:	T0603700942
Action Type:	ENFORCEMENT
Date:	09/28/2007
Action:	Staff Letter
Global Id:	T0603700942
Action Type:	ENFORCEMENT
Date:	01/11/2008
Action:	Staff Letter
Global Id:	T0603700942
Action Type:	ENFORCEMENT

Map ID
Direction
Distance
Elevation

MAP FINDINGS

Site

Database(s)

EDR ID Number
EPA ID Number

V & R AUTO REPAIR (Continued)

S101297030

Date: 06/12/2012
Action: Notification - Preclosure

Global Id: T0603700942
Action Type: Other
Date: 06/12/1986
Action: Leak Reported

Global Id: T0603700942
Action Type: RESPONSE
Date: 01/15/2006
Action: Monitoring Report - Quarterly

Global Id: T0603700942
Action Type: RESPONSE
Date: 07/15/2006
Action: Monitoring Report - Quarterly

Global Id: T0603700942
Action Type: RESPONSE
Date: 04/15/2006
Action: Monitoring Report - Quarterly

Global Id: T0603700942
Action Type: RESPONSE
Date: 01/15/2007
Action: Monitoring Report - Quarterly

Global Id: T0603700942
Action Type: RESPONSE
Date: 10/15/2012
Action: Well Destruction Report

Global Id: T0603700942
Action Type: ENFORCEMENT
Date: 10/15/2002
Action: Staff Letter

Global Id: T0603700942
Action Type: ENFORCEMENT
Date: 03/14/2001
Action: * Historical Enforcement

Global Id: T0603700942
Action Type: ENFORCEMENT
Date: 07/02/2012
Action: Closure/No Further Action Letter

Global Id: T0603700942
Action Type: RESPONSE
Date: 05/02/2007
Action: Well Installation Report

Global Id: T0603700942
Action Type: RESPONSE
Date: 07/15/2007
Action: Monitoring Report - Quarterly

Map ID
Direction
Distance
Elevation

MAP FINDINGS

Site

Database(s)

EDR ID Number
EPA ID Number

V & R AUTO REPAIR (Continued)

S101297030

Global Id: T0603700942
Action Type: RESPONSE
Date: 09/25/2007
Action: Other Workplan

Global Id: T0603700942
Action Type: RESPONSE
Date: 01/15/2008
Action: Other Report / Document

Global Id: T0603700942
Action Type: ENFORCEMENT
Date: 09/17/2008
Action: Staff Letter

Global Id: T0603700942
Action Type: ENFORCEMENT
Date: 07/02/2012
Action: Closure/No Further Action Letter

Global Id: T0603700942
Action Type: RESPONSE
Date: 02/15/2009
Action: Monitoring Report - Quarterly

Global Id: T0603700942
Action Type: RESPONSE
Date: 08/07/2007
Action: Interim Remedial Action Plan

Global Id: T0603700942
Action Type: ENFORCEMENT
Date: 02/18/2009
Action: Verbal Enforcement

Global Id: T0603700942
Action Type: RESPONSE
Date: 10/15/2008
Action: Monitoring Report - Quarterly

Global Id: T0603700942
Action Type: RESPONSE
Date: 02/15/2009
Action: Other Report / Document

Global Id: T0603700942
Action Type: RESPONSE
Date: 02/15/2009
Action: Remedial Progress Report

Global Id: T0603700942
Action Type: RESPONSE
Date: 07/15/2009
Action: Remedial Progress Report

Global Id: T0603700942
Action Type: RESPONSE

Map ID
Direction
Distance
Elevation

MAP FINDINGS

Site

Database(s)

EDR ID Number
EPA ID Number

V & R AUTO REPAIR (Continued)

S101297030

Date: 07/15/2008
Action: Monitoring Report - Quarterly

Global Id: T0603700942
Action Type: RESPONSE
Date: 08/25/2008
Action: Corrective Action Plan / Remedial Action Plan - Addendum

Global Id: T0603700942
Action Type: RESPONSE
Date: 04/15/2008
Action: Monitoring Report - Quarterly

Global Id: T0603700942
Action Type: RESPONSE
Date: 10/15/2007
Action: Monitoring Report - Quarterly

Global Id: T0603700942
Action Type: RESPONSE
Date: 01/09/2008
Action: CAP/RAP - Final Remediation / Design Plan

Global Id: T0603700942
Action Type: RESPONSE
Date: 07/15/2002
Action: Monitoring Report - Quarterly

Global Id: T0603700942
Action Type: RESPONSE
Date: 01/15/2008
Action: Monitoring Report - Quarterly

Global Id: T0603700942
Action Type: RESPONSE
Date: 01/15/2008
Action: Remedial Progress Report

Global Id: T0603700942
Action Type: RESPONSE
Date: 04/15/2007
Action: Monitoring Report - Quarterly

LUST:

Global Id: T0603700942
Status: Open - Case Begin Date
Status Date: 05/14/1986

Global Id: T0603700942
Status: Open - Site Assessment
Status Date: 11/09/1989

Global Id: T0603700942
Status: Open - Site Assessment
Status Date: 03/10/2003

Global Id: T0603700942

Map ID
Direction
Distance
Elevation

MAP FINDINGS

Site

Database(s)

EDR ID Number
EPA ID Number

V & R AUTO REPAIR (Continued)

S101297030

Status:	Open - Site Assessment
Status Date:	10/02/2003
Global Id:	T0603700942
Status:	Open - Remediation
Status Date:	12/30/2004
Global Id:	T0603700942
Status:	Open - Remediation
Status Date:	03/15/2006
Global Id:	T0603700942
Status:	Open - Verification Monitoring
Status Date:	07/19/2006
Global Id:	T0603700942
Status:	Open - Remediation
Status Date:	09/05/2006
Global Id:	T0603700942
Status:	Open - Remediation
Status Date:	12/15/2006
Global Id:	T0603700942
Status:	Open - Remediation
Status Date:	05/02/2007
Global Id:	T0603700942
Status:	Open - Site Assessment
Status Date:	08/15/2007
Global Id:	T0603700942
Status:	Open - Remediation
Status Date:	12/18/2007
Global Id:	T0603700942
Status:	Open - Remediation
Status Date:	01/09/2008
Global Id:	T0603700942
Status:	Open - Remediation
Status Date:	02/17/2009
Global Id:	T0603700942
Status:	Open - Site Assessment
Status Date:	01/25/2010
Global Id:	T0603700942
Status:	Open - Remediation
Status Date:	04/16/2010
Global Id:	T0603700942
Status:	Completed - Case Closed
Status Date:	07/02/2012

Map ID
Direction
Distance
Elevation

MAP FINDINGS

Site

Database(s)

EDR ID Number
EPA ID Number

V & R AUTO REPAIR (Continued)

S101297030

LUST REG 4:
Region: 4
Regional Board: 04
County: Los Angeles
Facility Id: 900380325
Status: Pollution Characterization
Substance: Gasoline
Substance Quantity: Not reported
Local Case No: Not reported
Case Type: Groundwater
Abatement Method Used at the Site: Not reported
Global ID: T0603700942
W Global ID: Not reported
Staff: TCS
Local Agency: 19050
Cross Street: WILLOUGHBY AVE
Enforcement Type: SEL
Date Leak Discovered: 5/14/1986
Date Leak First Reported: 6/12/1986
Date Leak Record Entered: 12/31/1986
Date Confirmation Began: 11/9/1989
Date Leak Stopped: 5/14/1986
Date Case Last Changed on Database: 7/24/2002
Date the Case was Closed: Not reported
How Leak Discovered: Tank Test
How Leak Stopped: Not reported
Cause of Leak: UNK
Leak Source: Tank
Operator: Not reported
Water System: Not reported
Well Name: Not reported
Approx. Dist To Production Well (ft): 11520.197976193785649093217875
Source of Cleanup Funding: Tank
Preliminary Site Assessment Workplan Submitted: 11/9/1989
Preliminary Site Assessment Began: 11/9/1989
Pollution Characterization Began: 10/2/2003
Remediation Plan Submitted: Not reported
Remedial Action Underway: Not reported
Post Remedial Action Monitoring Began: Not reported
Enforcement Action Date: 3/14/2001
Historical Max MTBE Date: 1/1/1965
Hist Max MTBE Conc in Groundwater: 2440
Hist Max MTBE Conc in Soil: 678
Significant Interim Remedial Action Taken: Not reported
GW Qualifier: Not reported
Soil Qualifier: =
Organization: Not reported
Owner Contact: Not reported
Responsible Party: STEVE RIDENOUR
RP Address: 5900 CHERRY AVE.
Program: LUST
Lat/Long: 34.0862575 / -1
Local Agency Staff: PEJ
Beneficial Use: Not reported
Priority: Not reported
Cleanup Fund Id: Not reported
Suspended: Not reported

Map ID
Direction
Distance
Elevation

MAP FINDINGS

Site

Database(s)

EDR ID Number
EPA ID Number

V & R AUTO REPAIR (Continued)

S101297030

Assigned Name: Not reported
Summary: 5/4/00 1ST QTR GW MON RPT 2000; 8/11/00 2ND QTR GW MON RPT 2000;
10/25/00 3RD QTR GW MON RPT 2000; 1/22/01 4TH QTR GW MON RPT 2000;
4/18/01 1ST QTR GW MON RPT 2001

ENF:

Name: V & R AUTO REPAIR
Address: 859 HIGHLAND AVE N
City,State,Zip: LOS ANGELES, CA 90038
Region: 4
Facility Id: 269877
Agency Name: V & R Auto Repair
Place Type: Facility
Place Subtype: Not reported
Facility Type: Not reported
Agency Type: Privately-Owned Business
Of Agencies: 1
Place Latitude: 34.086338
Place Longitude: -118.338586
SIC Code 1: Not reported
SIC Desc 1: Not reported
SIC Code 2: Not reported
SIC Desc 2: Not reported
SIC Code 3: Not reported
SIC Desc 3: Not reported
NAICS Code 1: Not reported
NAICS Desc 1: Not reported
NAICS Code 2: Not reported
NAICS Desc 2: Not reported
NAICS Code 3: Not reported
NAICS Desc 3: Not reported
Of Places: 1
Source Of Facility: Reg Meas
Design Flow: Not reported
Threat To Water Quality: Not reported
Complexity: Not reported
Pretreatment: Not reported
Facility Waste Type: Not reported
Facility Waste Type 2: Not reported
Facility Waste Type 3: Not reported
Facility Waste Type 4: Not reported
Program: UST
Program Category1: TANKS
Program Category2: TANKS
Of Programs: 1
WDID: 900380325
Reg Measure Id: 168693
Reg Measure Type: Unregulated
Region: 4
Order #: Not reported
Npdes# CA#: Not reported
Major-Minor: Not reported
Npdes Type: Not reported
Reclamation: Not reported
Dredge Fill Fee: Not reported
301H: Not reported
Application Fee Amt Received: Not reported

Map ID
Direction
Distance
Elevation

MAP FINDINGS

Site

Database(s)

EDR ID Number
EPA ID Number

V & R AUTO REPAIR (Continued)

S101297030

Status: Never Active
Status Date: 02/20/2013
Effective Date: Not reported
Expiration/Review Date: Not reported
Termination Date: Not reported
WDR Review - Amend: Not reported
WDR Review - Revise/Renew: Not reported
WDR Review - Rescind: Not reported
WDR Review - No Action Required: Not reported
WDR Review - Pending: Not reported
WDR Review - Planned: Not reported
Status Enrollee: N
Individual/General: I
Fee Code: Not reported
Direction/Voice: Passive
Enforcement Id(EID): 230165
Region: 4
Order / Resolution Number: UNKNOWN
Enforcement Action Type: Staff Enforcement Letter
Effective Date: 05/02/2000
Adoption/Issuance Date: Not reported
Achieve Date: 5/9/2000
Termination Date: 05/02/2000
ACL Issuance Date: Not reported
EPL Issuance Date: Not reported
Status: Historical
Title: Enforcement - 900380325
Description: Level 1 enforcement letter sent 5/2/00 for FTS groundwater monitoring report & technical report.
Program: UST
Latest Milestone Completion Date: Not reported
Of Programs1: 1
Total Assessment Amount: 0
Initial Assessed Amount: 0
Liability \$ Amount: 0
Project \$ Amount: 0
Liability \$ Paid: 0
Project \$ Completed: 0
Total \$ Paid/Completed Amount: 0

HIST CORTESE:

edr_fname: RIZZOLLI'S AUTOMOTIVE
edr_fadd1: 859 HIGHLAND
City,State,Zip: LOS ANGELES, CA 90038
Region: CORTESE
Facility County Code: 19
Reg By: LTNKA
Reg Id: 108

edr_fname: V & R AUTO REPAIR
edr_fadd1: 859 HIGHLAND
City,State,Zip: LOS ANGELES, CA 90038
Region: CORTESE
Facility County Code: 19
Reg By: LTNKA
Reg Id: 900380325

Map ID
Direction
Distance
Elevation

MAP FINDINGS

Site

Database(s)

EDR ID Number
EPA ID Number

V & R AUTO REPAIR (Continued)

S101297030

CERS:

Name: V & R AUTO REPAIR
Address: 859 HIGHLAND AVE N
City,State,Zip: LOS ANGELES, CA 90038
Site ID: 191135
CERS ID: T0603700942
CERS Description: Leaking Underground Storage Tank Cleanup Site

Affiliation:

Affiliation Type Desc: Local Agency Caseworker
Entity Name: ELOY LUNA - LOS ANGELES, CITY OF
Entity Title: Not reported
Affiliation Address: 200 North Main Street, Suite 1780
Affiliation City: LOS ANGELES
Affiliation State: CA
Affiliation Country: Not reported
Affiliation Zip: Not reported
Affiliation Phone: Not reported

Affiliation Type Desc: Regional Board Caseworker
Entity Name: DAVID M. BJOSTAD - LOS ANGELES RWQCB (REGION 4)
Entity Title: Not reported
Affiliation Address: 320 W. 4th Street, Suite 200
Affiliation City: Los Angeles
Affiliation State: CA
Affiliation Country: Not reported
Affiliation Zip: Not reported
Affiliation Phone: Not reported

N66 AMERICAN LINEN
NW 900 HIGHLAND AVE N
1/4-1/2 LOS ANGELES, CA 90038
0.369 mi.
1950 ft. Site 1 of 3 in cluster N

LUST S101629327
SWEEPS UST N/A
HIST UST
CA FID UST
EMI
HIST CORTESE
CERS

Relative:
Higher

Actual:
284 ft.

LUST:

Name: AMERICAN LINEN
Address: 900 HIGHLAND AVE N
City,State,Zip: LOS ANGELES, CA 90038
Lead Agency: LOS ANGELES RWQCB (REGION 4)
Case Type: LUST Cleanup Site
Geo Track: http://geotracker.waterboards.ca.gov/profile_report.asp?global_id=T0603700937
Global Id: T0603700937
Latitude: 34.087655
Longitude: -118.338202
Status: Completed - Case Closed
Status Date: 04/27/1999
Case Worker: WXT
RB Case Number: 900380270
Local Agency: LOS ANGELES, CITY OF
File Location: Not reported
Local Case Number: Not reported
Potential Media Affect: Aquifer used for drinking water supply
Potential Contaminants of Concern: Diesel
Site History: Not reported

Map ID
Direction
Distance
Elevation

MAP FINDINGS

Site

Database(s)

EDR ID Number
EPA ID Number

AMERICAN LINEN (Continued)

S101629327

LUST:

Global Id: T0603700937
Contact Type: Local Agency Caseworker
Contact Name: ELOY LUNA
Organization Name: LOS ANGELES, CITY OF
Address: 200 North Main Street, Suite 1780
City: LOS ANGELES
Email: eloy.luna@lacity.org
Phone Number: Not reported

Global Id: T0603700937
Contact Type: Regional Board Caseworker
Contact Name: WEIXING TONG
Organization Name: LOS ANGELES RWQCB (REGION 4)
Address: Not reported
City: R4 UNKNOWN
Email: wtong@waterboards.ca.gov
Phone Number: Not reported

LUST:

Global Id: T0603700937
Action Type: Other
Date: 12/28/1987
Action: Leak Discovery

Global Id: T0603700937
Action Type: Other
Date: 12/28/1997
Action: Leak Stopped

Global Id: T0603700937
Action Type: Other
Date: 04/22/1988
Action: Leak Reported

LUST:

Global Id: T0603700937
Status: Open - Case Begin Date
Status Date: 12/28/1987

Global Id: T0603700937
Status: Open - Site Assessment
Status Date: 12/28/1987

Global Id: T0603700937
Status: Open - Remediation
Status Date: 05/27/1988

Global Id: T0603700937
Status: Open - Site Assessment
Status Date: 05/27/1988

Global Id: T0603700937
Status: Open - Site Assessment
Status Date: 11/23/1988

Map ID
Direction
Distance
Elevation

MAP FINDINGS

Site

Database(s)

EDR ID Number
EPA ID Number

AMERICAN LINEN (Continued)

S101629327

Global Id: T0603700937
Status: Open - Verification Monitoring
Status Date: 12/22/1998

Global Id: T0603700937
Status: Completed - Case Closed
Status Date: 04/27/1999

LUST REG 4:

Region: 4
Regional Board: 04
County: Los Angeles
Facility Id: 900380270
Status: Case Closed
Substance: Diesel
Substance Quantity: Not reported
Local Case No: Not reported
Case Type: Groundwater
Abatement Method Used at the Site: EDFP
Global ID: T0603700937
W Global ID: Not reported
Staff: WXT
Local Agency: 19050
Cross Street: WILLOUGHBY
Enforcement Type: Not reported
Date Leak Discovered: 12/28/1987
Date Leak First Reported: 4/22/1988
Date Leak Record Entered: 4/29/1988
Date Confirmation Began: 12/28/1987
Date Leak Stopped: 12/28/1997
Date Case Last Changed on Database: 7/12/1999
Date the Case was Closed: 4/27/1999
How Leak Discovered: Tank Closure
How Leak Stopped: Not reported
Cause of Leak: UNK
Leak Source: Tank
Operator: JIM GINNETTI
Water System: Not reported
Well Name: Not reported
Approx. Dist To Production Well (ft): 11597.104799267065411208554742
Source of Cleanup Funding: Tank
Preliminary Site Assessment Workplan Submitted: 12/28/1987
Preliminary Site Assessment Began: 5/27/1988
Pollution Characterization Began: 11/23/1988
Remediation Plan Submitted: 5/27/1988
Remedial Action Underway: Not reported
Post Remedial Action Monitoring Began: 12/22/1998
Enforcement Action Date: Not reported
Historical Max MTBE Date: Not reported
Hist Max MTBE Conc in Groundwater: Not reported
Hist Max MTBE Conc in Soil: Not reported
Significant Interim Remedial Action Taken: Yes
GW Qualifier: Not reported
Soil Qualifier: Not reported
Organization: Not reported
Owner Contact: Not reported

Map ID
Direction
Distance
Elevation

MAP FINDINGS

Site

Database(s)

EDR ID Number
EPA ID Number

AMERICAN LINEN (Continued)

S101629327

Responsible Party: STEINER CORPORATION
RP Address: 505 E. SOUTH TEMPLE, SALT LAKE CITY, UTAH 84102
Program: LUST
Lat/Long: 34.0870295 / -1
Local Agency Staff: PEJ
Beneficial Use: Not reported
Priority: LOP/HIGH - ADMINISTRATIVE (CLOSURE/SB2004/ENFORCEMENT)
Cleanup Fund Id: Not reported
Suspended: Not reported
Assigned Name: Not reported
Summary: 12/18/97 - 0.13' FP IN MW-1; 01/14/98 - 4TH QTR 1998 GW MON & SAMPLING; 02/01/99 - REQUEST FOR SITE CLOSURE; 4/8/99 1ST QTR GW MON RPT 1999; 7/12/99 WELL ABANDONMENT

SWEEPS UST:

Name: STEINER AMERICAN CORPORATION
Address: 900 N HIGHLAND AVE
City: LOS ANGELES
Status: Not reported
Comp Number: 4806
Number: Not reported
Board Of Equalization: Not reported
Referral Date: Not reported
Action Date: Not reported
Created Date: Not reported
Owner Tank Id: Not reported
SWRCB Tank Id: Not reported
Tank Status: Not reported
Capacity: Not reported
Active Date: Not reported
Tank Use: Not reported
STG: Not reported
Content: Not reported
Number Of Tanks: Not reported

HIST UST:

Name: STEINER CORPORATION
Address: 900 NORTH HIGHLAND AVENUE
City,State,Zip: LOS ANGELES, CA 90038
File Number: 00028888
URL: <http://geotracker.waterboards.ca.gov/ustpdfs/pdf/00028888.pdf>
Region: Not reported
Facility ID: Not reported
Facility Type: Not reported
Other Type: Not reported
Contact Name: Not reported
Telephone: Not reported
Owner Name: Not reported
Owner Address: Not reported
Owner City,St,Zip: Not reported
Total Tanks: Not reported

Tank Num: Not reported
Container Num: Not reported
Year Installed: Not reported
Tank Capacity: Not reported

Map ID
Direction
Distance
Elevation

MAP FINDINGS

Site

Database(s)

EDR ID Number
EPA ID Number

AMERICAN LINEN (Continued)

S101629327

Tank Used for: Not reported
Type of Fuel: Not reported
Container Construction Thickness: Not reported
Leak Detection: Not reported

[Click here for Geo Tracker PDF:](#)

CA FID UST:

Facility ID: 19005520
Regulated By: UTKNI
Regulated ID: Not reported
Cortese Code: Not reported
SIC Code: Not reported
Facility Phone: 2130000000
Mail To: Not reported
Mailing Address: 900 N HIGHLAND AVE
Mailing Address 2: Not reported
Mailing City,St,Zip: LOS ANGELES 900380000
Contact: Not reported
Contact Phone: Not reported
DUNS Number: Not reported
NPDES Number: Not reported
EPA ID: Not reported
Comments: Not reported
Status: Inactive

EMI:

Name: STEINER CORP, AMERICAN LINEN S
Address: 900 N HIGHLAND AVE
City,State,Zip: LOS ANGELES, CA 90038
Year: 1987
County Code: 19
Air Basin: SC
Facility ID: 18606
Air District Name: SC
SIC Code: 7211
Air District Name: SOUTH COAST AQMD
Community Health Air Pollution Info System: Not reported
Consolidated Emission Reporting Rule: Not reported
Total Organic Hydrocarbon Gases Tons/Yr: 0
Reactive Organic Gases Tons/Yr: 0
Carbon Monoxide Emissions Tons/Yr: 0
NOX - Oxides of Nitrogen Tons/Yr: 0
SOX - Oxides of Sulphur Tons/Yr: 0
Particulate Matter Tons/Yr: 0
Part. Matter 10 Micrometers and Smllr Tons/Yr:0

Name: STEINER CORP, AMERICAN LINEN S
Address: 900 N HIGHLAND AVE
City,State,Zip: LOS ANGELES, CA 90038
Year: 1990
County Code: 19
Air Basin: SC
Facility ID: 18606
Air District Name: SC
SIC Code: 7213

Map ID
Direction
Distance
Elevation

MAP FINDINGS

Site

Database(s)

EDR ID Number
EPA ID Number

AMERICAN LINEN (Continued)

S101629327

Air District Name: SOUTH COAST AQMD
Community Health Air Pollution Info System: Not reported
Consolidated Emission Reporting Rule: Not reported
Total Organic Hydrocarbon Gases Tons/Yr: 0
Reactive Organic Gases Tons/Yr: 0
Carbon Monoxide Emissions Tons/Yr: 0
NOX - Oxides of Nitrogen Tons/Yr: 0
SOX - Oxides of Sulphur Tons/Yr: 0
Particulate Matter Tons/Yr: 0
Part. Matter 10 Micrometers and Smlr Tons/Yr:0

HIST CORTESE:

edr_fname: AMERICAN LINEN
edr_fadd1: 900 HIGHLAND
City,State,Zip: LOS ANGELES, CA 92670
Region: CORTESE
Facility County Code: 19
Reg By: LTNKA
Reg Id: 900380270

CERS:

Name: AMERICAN LINEN
Address: 900 HIGHLAND AVE N
City,State,Zip: LOS ANGELES, CA 90038
Site ID: 207534
CERS ID: T0603700937
CERS Description: Leaking Underground Storage Tank Cleanup Site

Affiliation:

Affiliation Type Desc: Regional Board Caseworker
Entity Name: WEIXING TONG - LOS ANGELES RWQCB (REGION 4)
Entity Title: Not reported
Affiliation Address: Not reported
Affiliation City: R4 UNKNOWN
Affiliation State: CA
Affiliation Country: Not reported
Affiliation Zip: Not reported
Affiliation Phone: Not reported

Affiliation Type Desc: Local Agency Caseworker
Entity Name: ELOY LUNA - LOS ANGELES, CITY OF
Entity Title: Not reported
Affiliation Address: 200 North Main Street, Suite 1780
Affiliation City: LOS ANGELES
Affiliation State: CA
Affiliation Country: Not reported
Affiliation Zip: Not reported
Affiliation Phone: Not reported

MAP FINDINGS

Map ID
 Direction
 Distance
 Elevation

Site

Database(s)

EDR ID Number
 EPA ID Number

M67 **LAYOS TRUST**
NW **901 HIGHLAND N.**
1/4-1/2 **LOS ANGELES, CA 90038**
0.380 mi.
2006 ft. **Site 2 of 2 in cluster M**

LUST **S105690594**
CERS **N/A**

Relative:
Higher
Actual:
281 ft.

LUST:
 Name: LAYOS TRUST FORMER
 Address: 901 HIGHLAND AVE. N.
 City,State,Zip: LOS ANGELES, CA 90038
 Lead Agency: LOS ANGELES RWQCB (REGION 4)
 Case Type: LUST Cleanup Site
 Geo Track: http://geotracker.waterboards.ca.gov/profile_report.asp?global_id=T0603774241
 Global Id: T0603774241
 Latitude: 34.087234
 Longitude: -118.338938
 Status: Completed - Case Closed
 Status Date: 07/03/2012
 Case Worker: DMB
 RB Case Number: 900380470
 Local Agency: LOS ANGELES, CITY OF
 File Location: Regional Board
 Local Case Number: Not reported
 Potential Media Affect: Aquifer used for drinking water supply
 Potential Contaminants of Concern: Gasoline
 Site History: Not reported

LUST:
 Global Id: T0603774241
 Contact Type: Regional Board Caseworker
 Contact Name: DAVID M. BJOSTAD
 Organization Name: LOS ANGELES RWQCB (REGION 4)
 Address: 320 W. 4th Street, Suite 200
 City: Los Angeles
 Email: dave.bjostad@waterboards.ca.gov
 Phone Number: Not reported

Global Id: T0603774241
 Contact Type: Local Agency Caseworker
 Contact Name: TBD
 Organization Name: LOS ANGELES, CITY OF
 Address: 200 N. MAIN ST. RM. 970
 City: LOS ANGELES
 Email: Not reported
 Phone Number: 2134826528

LUST:
 Global Id: T0603774241
 Action Type: ENFORCEMENT
 Date: 04/07/2009
 Action: 13267 Requirement

Global Id: T0603774241
 Action Type: RESPONSE
 Date: 01/10/2003
 Action: Other Report / Document

Global Id: T0603774241
 Action Type: ENFORCEMENT

Map ID
Direction
Distance
Elevation

MAP FINDINGS

Site

Database(s)

EDR ID Number
EPA ID Number

LAYOS TRUST (Continued)

S105690594

Date: 10/20/2003
Action: Staff Letter

Global Id: T0603774241
Action Type: ENFORCEMENT
Date: 03/10/2003
Action: Staff Letter

Global Id: T0603774241
Action Type: ENFORCEMENT
Date: 12/18/2003
Action: Staff Letter

Global Id: T0603774241
Action Type: ENFORCEMENT
Date: 06/30/2003
Action: Staff Letter

Global Id: T0603774241
Action Type: RESPONSE
Date: 08/12/2003
Action: Preliminary Site Assessment Workplan

Global Id: T0603774241
Action Type: RESPONSE
Date: 06/15/2006
Action: Well Installation Report

Global Id: T0603774241
Action Type: ENFORCEMENT
Date: 04/21/2006
Action: Staff Letter

Global Id: T0603774241
Action Type: Other
Date: 11/07/2002
Action: Leak Discovery

Global Id: T0603774241
Action Type: RESPONSE
Date: 08/23/2011
Action: Soil and Water Investigation Workplan

Global Id: T0603774241
Action Type: RESPONSE
Date: 12/15/2011
Action: Soil and Water Investigation Report

Global Id: T0603774241
Action Type: ENFORCEMENT
Date: 08/22/2006
Action: Notice of Violation

Global Id: T0603774241
Action Type: ENFORCEMENT
Date: 08/31/2011
Action: Staff Letter

Map ID
Direction
Distance
Elevation

MAP FINDINGS

Site

Database(s)

EDR ID Number
EPA ID Number

LAYOS TRUST (Continued)

S105690594

Global Id: T0603774241
Action Type: RESPONSE
Date: 01/15/2012
Action: Monitoring Report - Semi-Annually

Global Id: T0603774241
Action Type: REMEDIATION
Date: 02/02/2002
Action: Excavation

Global Id: T0603774241
Action Type: ENFORCEMENT
Date: 07/03/2012
Action: Closure/No Further Action Letter

Global Id: T0603774241
Action Type: Other
Date: 11/07/2002
Action: Leak Reported

Global Id: T0603774241
Action Type: RESPONSE
Date: 06/15/2006
Action: Well Installation Report

Global Id: T0603774241
Action Type: ENFORCEMENT
Date: 12/09/2002
Action: Staff Letter

Global Id: T0603774241
Action Type: ENFORCEMENT
Date: 07/29/2003
Action: Notice of Violation

Global Id: T0603774241
Action Type: ENFORCEMENT
Date: 07/03/2012
Action: Closure/No Further Action Letter

Global Id: T0603774241
Action Type: ENFORCEMENT
Date: 08/08/2003
Action: Notice to Comply

LUST:

Global Id: T0603774241
Status: Open - Case Begin Date
Status Date: 04/26/2001

Global Id: T0603774241
Status: Open - Site Assessment
Status Date: 04/26/2001

Global Id: T0603774241
Status: Open - Site Assessment
Status Date: 10/03/2003

Map ID
Direction
Distance
Elevation

MAP FINDINGS

Site

Database(s)

EDR ID Number
EPA ID Number

LAYOS TRUST (Continued)

S105690594

Global Id: T0603774241
Status: Open - Site Assessment
Status Date: 10/20/2003

Global Id: T0603774241
Status: Completed - Case Closed
Status Date: 07/03/2012

LUST REG 4:

Region: 4
Regional Board: 04
County: Los Angeles
Facility Id: 900380470
Status: Preliminary site assessment workplan submitted
Substance: 8006619, UNK
Substance Quantity: Not reported
Local Case No: Not reported
Case Type: Groundwater
Abatement Method Used at the Site: Not reported
Global ID: T0603774241
W Global ID: Not reported
Staff: WXT
Local Agency: 19050
Cross Street: Not reported
Enforcement Type: DLSEL
Date Leak Discovered: 11/7/2002
Date Leak First Reported: 11/7/2002
Date Leak Record Entered: Not reported
Date Confirmation Began: 4/26/2001
Date Leak Stopped: Not reported
Date Case Last Changed on Database: Not reported
Date the Case was Closed: Not reported
How Leak Discovered: Not reported
How Leak Stopped: Not reported
Cause of Leak: UNK
Leak Source: UNK
Operator: Not reported
Water System: Not reported
Well Name: Not reported
Approx. Dist To Production Well (ft): Not reported
Source of Cleanup Funding: UNK
Preliminary Site Assessment Workplan Submitted: 10/3/2003
Preliminary Site Assessment Began: Not reported
Pollution Characterization Began: Not reported
Remediation Plan Submitted: Not reported
Remedial Action Underway: Not reported
Post Remedial Action Monitoring Began: Not reported
Enforcement Action Date: Not reported
Historical Max MTBE Date: Not reported
Hist Max MTBE Conc in Groundwater: Not reported
Hist Max MTBE Conc in Soil: Not reported
Significant Interim Remedial Action Taken: Not reported
GW Qualifier: Not reported
Soil Qualifier: Not reported
Organization: Not reported
Owner Contact: Not reported

Map ID
Direction
Distance
Elevation

MAP FINDINGS

Site

Database(s)

EDR ID Number
EPA ID Number

LAYOS TRUST (Continued)

S105690594

Responsible Party: OREN KOULES
RP Address: 7720 W. SUNSET BLVD.
Program: LUST
Lat/Long: 0 / 0
Local Agency Staff: Not reported
Beneficial Use: Not reported
Priority: Not reported
Cleanup Fund Id: Not reported
Suspended: Not reported
Assigned Name: Not reported
Summary: Not reported

CERS:

Name: LAYOS TRUST FORMER
Address: 901 HIGHLAND AVE. N.
City,State,Zip: LOS ANGELES, CA 90038
Site ID: 242562
CERS ID: T0603774241
CERS Description: Leaking Underground Storage Tank Cleanup Site

Affiliation:

Affiliation Type Desc: Regional Board Caseworker
Entity Name: DAVID M. BJOSTAD - LOS ANGELES RWQCB (REGION 4)
Entity Title: Not reported
Affiliation Address: 320 W. 4th Street, Suite 200
Affiliation City: Los Angeles
Affiliation State: CA
Affiliation Country: Not reported
Affiliation Zip: Not reported
Affiliation Phone: Not reported

Affiliation Type Desc: Local Agency Caseworker
Entity Name: TBD - LOS ANGELES, CITY OF
Entity Title: Not reported
Affiliation Address: 200 N. MAIN ST. RM. 970
Affiliation City: LOS ANGELES
Affiliation State: CA
Affiliation Country: Not reported
Affiliation Zip: Not reported
Affiliation Phone: 2134826528

O68
East
1/4-1/2
0.385 mi.
2034 ft.

TEXACO
736 VINE ST
, CA 90038
Site 1 of 4 in cluster O

LUST S105051421
N/A

Relative:
Higher

LUST REG 4:
Region: 4
Regional Board: 04
County: Los Angeles
Facility Id: 900380152
Status: Pollution Characterization
Substance: Gasoline
Substance Quantity: Not reported
Local Case No: Not reported
Case Type: Groundwater

Actual:
282 ft.

Map ID
 Direction
 Distance
 Elevation

MAP FINDINGS

Site

Database(s)

EDR ID Number
 EPA ID Number

TEXACO (Continued)

S105051421

Abatement Method Used at the Site:	Excavate and Dispose
Global ID:	T0603700926
W Global ID:	Not reported
Staff:	DP
Local Agency:	19050
Cross Street:	MELROSE
Enforcement Type:	Not reported
Date Leak Discovered:	Not reported
Date Leak First Reported:	4/4/1986
Date Leak Record Entered:	6/16/1988
Date Confirmation Began:	Not reported
Date Leak Stopped:	Not reported
Date Case Last Changed on Database:	5/28/1997
Date the Case was Closed:	Not reported
How Leak Discovered:	Not reported
How Leak Stopped:	Not reported
Cause of Leak:	Not reported
Leak Source:	Not reported
Operator:	Not reported
Water System:	Not reported
Well Name:	Not reported
Approx. Dist To Production Well (ft):	8084.345723217783416095341909
Source of Cleanup Funding:	Not reported
Preliminary Site Assessment Workplan Submitted:	Not reported
Preliminary Site Assessment Began:	Not reported
Pollution Characterization Began:	6/16/1988
Remediation Plan Submitted:	Not reported
Remedial Action Underway:	Not reported
Post Remedial Action Monitoring Began:	Not reported
Enforcement Action Date:	Not reported
Historical Max MTBE Date:	Not reported
Hist Max MTBE Conc in Groundwater:	Not reported
Hist Max MTBE Conc in Soil:	Not reported
Significant Interim Remedial Action Taken:	Yes
GW Qualifier:	Not reported
Soil Qualifier:	Not reported
Organization:	Not reported
Owner Contact:	Not reported
Responsible Party:	BLANK RP
RP Address:	Not reported
Program:	LUST
Lat/Long:	34.0844107 / -1
Local Agency Staff:	PEJ
Beneficial Use:	Not reported
Priority:	Not reported
Cleanup Fund Id:	Not reported
Suspended:	Not reported
Assigned Name:	Not reported
Summary:	Not reported

MAP FINDINGS

Map ID
Direction
Distance
Elevation

Site

Database(s)

EDR ID Number
EPA ID Number

O69 **TEXACO**
East **736 VINE**
1/4-1/2 **LOS ANGELES, CA 90038**
0.385 mi.
2034 ft. **Site 2 of 4 in cluster O**

HIST CORTESE **S102438620**
N/A

Relative: HIST CORTESE:
Higher edr_fname: TEXACO
 edr_fadd1: 736 VINE
Actual: City,State,Zip: LOS ANGELES, CA 90038
282 ft. Region: CORTESE
 Facility County Code: 19
 Reg By: LTNKA
 Reg Id: 900380152

O70 **SIAM COMMERCIAL BANK**
East **720-730 NORTH VINE STREET**
1/4-1/2 **HOLLYWOOD, CA**
0.401 mi.
2117 ft. **Site 3 of 4 in cluster O**

CPS-SLIC **S106483773**
CERS **N/A**

Relative: CPS-SLIC:
Higher Name: SIAM COMMERCIAL BANK
 Address: 720-730 NORTH VINE STREET
Actual: City,State,Zip: HOLLYWOOD, CA
280 ft. Region: STATE
 Facility Status: **Completed - Case Closed**
 Status Date: 12/01/1998
 Global Id: SL184821465
 Lead Agency: LOS ANGELES RWQCB (REGION 4)
 Lead Agency Case Number: Not reported
 Latitude: 34.0928720571429
 Longitude: -118.330346028571
 Case Type: Cleanup Program Site
 Case Worker: Not reported
 Local Agency: Not reported
 RB Case Number: 0643
 File Location: Not reported
 Potential Media Affected: Not reported
 Potential Contaminants of Concern: Not reported
 Site History: Not reported

[Click here to access the California GeoTracker records for this facility:](#)

CERS:
Name: SIAM COMMERCIAL BANK
Address: 720-730 NORTH VINE STREET
City,State,Zip: HOLLYWOOD, CA
Site ID: 253720
CERS ID: SL184821465
CERS Description: Cleanup Program Site

Map ID
Direction
Distance
Elevation

MAP FINDINGS

Site

Database(s)

EDR ID Number
EPA ID Number

DUNN HARRIS PAINTS (Continued)

S105051292

Organization Name: LOS ANGELES, CITY OF
Address: 200 North Main Street, Suite 1780
City: LOS ANGELES
Email: eloy.luna@lacity.org
Phone Number: Not reported

Global Id: T0603700952
Contact Type: Regional Board Caseworker
Contact Name: YUE RONG
Organization Name: LOS ANGELES RWQCB (REGION 4)
Address: 320 W. 4TH ST., SUITE 200
City: Los Angeles
Email: yrong@waterboards.ca.gov
Phone Number: Not reported

LUST:

Global Id: T0603700952
Action Type: Other
Date: 08/05/1986
Action: Leak Discovery

Global Id: T0603700952
Action Type: Other
Date: 08/05/1986
Action: Leak Reported

LUST:

Global Id: T0603700952
Status: Open - Case Begin Date
Status Date: 08/05/1986

Global Id: T0603700952
Status: Completed - Case Closed
Status Date: 09/30/1986

LUST REG 4:

Region: 4
Regional Board: 04
County: Los Angeles
Facility Id: 900380425
Status: Pollution Characterization
Substance: 1
Substance Quantity: Not reported
Local Case No: Not reported
Case Type: Soil
Abatement Method Used at the Site: Not reported
Global ID: T0603700952
W Global ID: Not reported
Staff: UNK
Local Agency: 19050
Cross Street: ROMAINE AVE
Enforcement Type: Not reported
Date Leak Discovered: 8/5/1986
Date Leak First Reported: 8/5/1986
Date Leak Record Entered: 12/31/1986

Map ID
Direction
Distance
Elevation

MAP FINDINGS

Site

Database(s)

EDR ID Number
EPA ID Number

DUNN HARRIS PAINTS (Continued)

S105051292

Date Confirmation Began: Not reported
Date Leak Stopped: Not reported
Date Case Last Changed on Database: 7/14/1988
Date the Case was Closed: Not reported
How Leak Discovered: Tank Closure
How Leak Stopped: Not reported
Cause of Leak: UNK
Leak Source: Tank
Operator: HARRIS, BOB
Water System: Not reported
Well Name: Not reported
Approx. Dist To Production Well (ft): 11814.359959785776334611145052
Source of Cleanup Funding: Tank
Preliminary Site Assessment Workplan Submitted: Not reported
Preliminary Site Assessment Began: Not reported
Pollution Characterization Began: 7/14/1988
Remediation Plan Submitted: Not reported
Remedial Action Underway: Not reported
Post Remedial Action Monitoring Began: Not reported
Enforcement Action Date: Not reported
Historical Max MTBE Date: Not reported
Hist Max MTBE Conc in Groundwater: Not reported
Hist Max MTBE Conc in Soil: Not reported
Significant Interim Remedial Action Taken: Not reported
GW Qualifier: Not reported
Soil Qualifier: Not reported
Organization: Not reported
Owner Contact: Not reported
Responsible Party: DUNN HARRIS PAINTS
RP Address: 960 N HIGHLAND, HOLLYWOOD, CA 90038
Program: LUST
Lat/Long: 34.0881235 / -1
Local Agency Staff: PEJ
Beneficial Use: Not reported
Priority: Not reported
Cleanup Fund Id: Not reported
Suspended: Not reported
Assigned Name: Not reported
Summary: OLD CASE #000789

CERS:

Name: DUNN HARRIS PAINTS
Address: 960 HIGHLAND AVE N
City,State,Zip: HOLLYWOOD, CA 90038
Site ID: 236532
CERS ID: T0603700952
CERS Description: Leaking Underground Storage Tank Cleanup Site

Affiliation:

Affiliation Type Desc: Local Agency Caseworker
Entity Name: ELOY LUNA - LOS ANGELES, CITY OF
Entity Title: Not reported
Affiliation Address: 200 North Main Street, Suite 1780
Affiliation City: LOS ANGELES
Affiliation State: CA
Affiliation Country: Not reported
Affiliation Zip: Not reported

Map ID
Direction
Distance
Elevation

MAP FINDINGS

Site

Database(s)

EDR ID Number
EPA ID Number

DUNN HARRIS PAINTS (Continued)

S105051292

Affiliation Phone: Not reported
Affiliation Type Desc: Regional Board Caseworker
Entity Name: YUE RONG - LOS ANGELES RWQCB (REGION 4)
Entity Title: Not reported
Affiliation Address: 320 W. 4TH ST., SUITE 200
Affiliation City: Los Angeles
Affiliation State: CA
Affiliation Country: Not reported
Affiliation Zip: Not reported
Affiliation Phone: Not reported

74
NNW
1/4-1/2
0.411 mi.
2168 ft.

CREST NATIONAL
6721 W ROMAINE ST
HOLLYWOOD, CA 90038

ENVIROSTOR
LOS ANGELES CO. HMS
HAZMAT

S106915350
N/A

Relative:
Higher
Actual:
291 ft.

ENVIROSTOR:
Name: CREST NATIONAL OPTICAL MEDIA
Address: 6721 ROMAINE STREET
City,State,Zip: HOLLYWOOD, CA 90038
Facility ID: 71003359
Status: No Action Required
Status Date: Not reported
Site Code: Not reported
Site Type: Tiered Permit
Site Type Detailed: Tiered Permit
Acres: Not reported
NPL: NO
Regulatory Agencies: NONE SPECIFIED
Lead Agency: NONE SPECIFIED
Program Manager: Not reported
Supervisor: Not reported
Division Branch: Cleanup Chatsworth
Assembly: 50
Senate: 26
Special Program: Not reported
Restricted Use: NO
Site Mgmt Req: NONE SPECIFIED
Funding: Not reported
Latitude: 34.08931
Longitude: -118.3370
APN: NONE SPECIFIED
Past Use: NONE SPECIFIED
Potential COC: NONE SPECIFIED
Confirmed COC: NONE SPECIFIED
Potential Description: NONE SPECIFIED
Alias Name: CAL000146050
Alias Type: EPA Identification Number
Alias Name: 71003359
Alias Type: Envirostor ID Number

Completed Info:
Completed Area Name: PROJECT WIDE
Completed Sub Area Name: Not reported
Completed Document Type: Phase 1 Non-Submittal

Map ID
Direction
Distance
Elevation

MAP FINDINGS

Site

Database(s)

EDR ID Number
EPA ID Number

CREST NATIONAL (Continued)

S106915350

Completed Date: 01/19/2001
Comments: Not reported

Completed Area Name: PROJECT WIDE
Completed Sub Area Name: Not reported
Completed Document Type: Phase I Verification
Completed Date: 01/22/2003
Comments: No AOCs; No action required.

Completed Area Name: PROJECT WIDE
Completed Sub Area Name: Not reported
Completed Document Type: Phase I Verification
Completed Date: 01/22/2003
Comments: NO AOCs

Future Area Name: Not reported
Future Sub Area Name: Not reported
Future Document Type: Not reported
Future Due Date: Not reported
Schedule Area Name: Not reported
Schedule Sub Area Name: Not reported
Schedule Document Type: Not reported
Schedule Due Date: Not reported
Schedule Revised Date: Not reported

LOS ANGELES CO. HMS:

Name: CREST NATIONAL
Address: 6721 W ROMAINE ST
City,State,Zip: HOLLYWOOD, CA 90038
Region: LA
Permit Category: Not reported
Facility Id: 018251-025371
Facility Type: Not reported
Facility Status: OPEN
Area: 5F
Permit Number: Not reported
Permit Status: Not reported

LOS ANGELES HM:

Name: CREST NATIONAL OPTICAL MEDIA
Address: 6721 W ROMAINE ST
City,State,Zip: LOS ANGELES, CA 90038
Facility ID: FA0029696
Last Run Date: 06/01/2019
Status: INACTIVE

75
NNE
1/4-1/2
0.423 mi.
2231 ft.

**TELEVISION CENTER, INC.
6300 & 6311 ROMAINE STREET
LOS ANGELES, CA 90038**

**CPS-SLIC S123185279
CERS N/A**

**Relative:
Higher
Actual:
294 ft.**

CPS-SLIC:
Name: TELEVISION CENTER, INC.
Address: 6300 & 6311 ROMAINE STREET
City,State,Zip: LOS ANGELES, CA 90038
Region: STATE

Map ID
Direction
Distance
Elevation

MAP FINDINGS

Site

Database(s)

EDR ID Number
EPA ID Number

TELEVISION CENTER, INC. (Continued)

S123185279

Facility Status: Open - Site Assessment
Status Date: 11/01/2018
Global Id: T10000012268
Lead Agency: LOS ANGELES RWQCB (REGION 4)
Lead Agency Case Number: Not reported
Latitude: 34.08907
Longitude: -118.32934
Case Type: Cleanup Program Site
Case Worker: CH
Local Agency: Not reported
RB Case Number: 1440
File Location: Not reported
Potential Media Affected: Not reported
Potential Contaminants of Concern: Dichloroethene (DCE), Trichloroethylene (TCE)
Site History: Not reported

Click here to access the California GeoTracker records for this facility:

CERS:

Name: TELEVISION CENTER, INC.
Address: 6300 & 6311 ROMAINE STREET
City,State,Zip: LOS ANGELES, CA 90038
Site ID: 444989
CERS ID: T10000012268
CERS Description: Cleanup Program Site

Affiliation:

Affiliation Type Desc: Regional Board Caseworker
Entity Name: CHRISTINA HUMPHREYS - LOS ANGELES RWQCB (REGION 4)
Entity Title: Not reported
Affiliation Address: 320 West 4th Street, Suite 200
Affiliation City: LOS ANGELES
Affiliation State: CA
Affiliation Country: Not reported
Affiliation Zip: Not reported
Affiliation Phone: 2135766697

P76
East
1/4-1/2
0.427 mi.
2257 ft.

MELROSE ROSSMORE SHOPPING CENTER
5782-5788 MELROSE AVE.
LOS ANGELES, CA 90038

LUST S106517284
N/A

Site 1 of 2 in cluster P

Relative:
Higher
Actual:
279 ft.

LUST REG 4:
Region: 4
Regional Board: 04
County: Los Angeles
Facility Id: 900380461
Status: Pollution Characterization
Substance: Gasoline
Substance Quantity: Not reported
Local Case No: Not reported
Case Type: Groundwater
Abatement Method Used at the Site: Not reported
Global ID: T0603755415
W Global ID: Not reported
Staff: MSH

Map ID
 Direction
 Distance
 Elevation

MAP FINDINGS

Site

Database(s)

EDR ID Number
 EPA ID Number

MELROSE ROSSMORE SHOPPING CENTER (Continued)

S106517284

Local Agency: 19050
 Cross Street: ROSSMORE AVE.
 Enforcement Type: SEL
 Date Leak Discovered: 2/6/2001
 Date Leak First Reported: 3/22/2002
 Date Leak Record Entered: Not reported
 Date Confirmation Began: Not reported
 Date Leak Stopped: Not reported
 Date Case Last Changed on Database: 7/8/2002
 Date the Case was Closed: Not reported
 How Leak Discovered: OM
 How Leak Stopped: Other Means
 Cause of Leak: UNK
 Leak Source: Tank
 Operator: Not reported
 Water System: Not reported
 Well Name: Not reported
 Approx. Dist To Production Well (ft): 7846.766769394034910281699841
 Source of Cleanup Funding: Tank
 Preliminary Site Assessment Workplan Submitted: 2/5/2001
 Preliminary Site Assessment Began: Not reported
 Pollution Characterization Began: 4/11/2003
 Remediation Plan Submitted: Not reported
 Remedial Action Underway: Not reported
 Post Remedial Action Monitoring Began: 3/22/2002
 Enforcement Action Date: Not reported
 Historical Max MTBE Date: Not reported
 Hist Max MTBE Conc in Groundwater: Not reported
 Hist Max MTBE Conc in Soil: Not reported
 Significant Interim Remedial Action Taken: Not reported
 GW Qualifier: Not reported
 Soil Qualifier: Not reported
 Organization: Not reported
 Owner Contact: Not reported
 Responsible Party: MR. TRACY SIZEMORE
 RP Address: 1338 PHILLIPS BUILDING
 Program: LUST
 Lat/Long: 34.0835 / -1
 Local Agency Staff: UNK
 Beneficial Use: Not reported
 Priority: Not reported
 Cleanup Fund Id: Not reported
 Suspended: Not reported
 Assigned Name: Not reported
 Summary: Not reported

P77
East
1/4-1/2
0.427 mi.
2257 ft.

MELROSE ROSSMORE SHOPPING CENTER
5782-5788 MELROSE AVE.
LOS ANGELES, CA 90038
Site 2 of 2 in cluster P

LUST **S108747443**
Cortese **N/A**
CERS

Relative:
Higher
Actual:
279 ft.

LUST:
 Name: MELROSE ROSSMORE SHOPPING CENTER
 Address: 5782-5788 MELROSE AVE.
 City,State,Zip: LOS ANGELES, CA 90038
 Lead Agency: LOS ANGELES RWQCB (REGION 4)
 Case Type: LUST Cleanup Site

Map ID
Direction
Distance
Elevation

MAP FINDINGS

Site

Database(s)

EDR ID Number
EPA ID Number

MELROSE ROSSMORE SHOPPING CENTER (Continued)

S108747443

Geo Track: http://geotracker.waterboards.ca.gov/profile_report.asp?global_id=T0603755415
Global Id: T0603755415
Latitude: 34.0835
Longitude: -118.326346
Status: Open - Eligible for Closure
Status Date: 01/25/2019
Case Worker: CET
RB Case Number: 900380461
Local Agency: Not reported
File Location: Regional Board
Local Case Number: Not reported
Potential Media Affect: Aquifer used for drinking water supply
Potential Contaminants of Concern: Gasoline
Site History: Not reported

LUST:

Global Id: T0603755415
Contact Type: Regional Board Caseworker
Contact Name: CHANDRA TYLER
Organization Name: LOS ANGELES RWQCB (REGION 4)
Address: Not reported
City: R4 UNKNOWN
Email: cetyler@waterboards.ca.gov
Phone Number: Not reported

LUST:

Global Id: T0603755415
Action Type: ENFORCEMENT
Date: 06/15/2009
Action: Staff Letter

Global Id: T0603755415
Action Type: ENFORCEMENT
Date: 05/06/2019
Action: Staff Letter

Global Id: T0603755415
Action Type: RESPONSE
Date: 01/15/2009
Action: Monitoring Report - Quarterly

Global Id: T0603755415
Action Type: RESPONSE
Date: 01/15/2010
Action: Monitoring Report - Semi-Annually

Global Id: T0603755415
Action Type: RESPONSE
Date: 07/15/2010
Action: Monitoring Report - Semi-Annually

Global Id: T0603755415
Action Type: RESPONSE
Date: 05/29/2015
Action: Soil Vapor Intrusion Investigation Report

Global Id: T0603755415

Map ID
Direction
Distance
Elevation

MAP FINDINGS

Site

Database(s)

EDR ID Number
EPA ID Number

MELROSE ROSSMORE SHOPPING CENTER (Continued)

S108747443

Action Type: RESPONSE
Date: 07/24/2015
Action: Monitoring Report - Semi-Annually

Global Id: T0603755415
Action Type: ENFORCEMENT
Date: 07/24/2002
Action: Staff Letter

Global Id: T0603755415
Action Type: ENFORCEMENT
Date: 10/10/2014
Action: Staff Letter

Global Id: T0603755415
Action Type: ENFORCEMENT
Date: 08/13/2015
Action: Staff Letter

Global Id: T0603755415
Action Type: RESPONSE
Date: 06/28/2002
Action: Other Report / Document

Global Id: T0603755415
Action Type: RESPONSE
Date: 07/08/2002
Action: Soil and Water Investigation Workplan

Global Id: T0603755415
Action Type: RESPONSE
Date: 01/22/2003
Action: Soil and Water Investigation Workplan

Global Id: T0603755415
Action Type: RESPONSE
Date: 01/15/2015
Action: Monitoring Report - Semi-Annually

Global Id: T0603755415
Action Type: RESPONSE
Date: 01/15/2016
Action: Remedial Progress Report

Global Id: T0603755415
Action Type: ENFORCEMENT
Date: 04/11/2003
Action: Staff Letter

Global Id: T0603755415
Action Type: ENFORCEMENT
Date: 06/30/2015
Action: Staff Letter

Global Id: T0603755415
Action Type: RESPONSE
Date: 04/15/2003

Map ID
Direction
Distance
Elevation

MAP FINDINGS

Site

Database(s)

EDR ID Number
EPA ID Number

MELROSE ROSSMORE SHOPPING CENTER (Continued)

S108747443

Action: Monitoring Report - Quarterly

Global Id: T0603755415
Action Type: RESPONSE
Date: 01/22/2003
Action: Other Workplan

Global Id: T0603755415
Action Type: RESPONSE
Date: 03/15/2003
Action: Soil and Water Investigation Workplan

Global Id: T0603755415
Action Type: RESPONSE
Date: 07/15/2003
Action: Monitoring Report - Quarterly

Global Id: T0603755415
Action Type: RESPONSE
Date: 07/15/2004
Action: Monitoring Report - Quarterly

Global Id: T0603755415
Action Type: RESPONSE
Date: 01/15/2004
Action: Monitoring Report - Quarterly

Global Id: T0603755415
Action Type: RESPONSE
Date: 01/15/2016
Action: Monitoring Report - Semi-Annually

Global Id: T0603755415
Action Type: ENFORCEMENT
Date: 03/24/2015
Action: Staff Letter

Global Id: T0603755415
Action Type: ENFORCEMENT
Date: 01/23/2015
Action: Staff Letter

Global Id: T0603755415
Action Type: RESPONSE
Date: 10/15/2003
Action: Monitoring Report - Quarterly

Global Id: T0603755415
Action Type: RESPONSE
Date: 01/15/2011
Action: Monitoring Report - Semi-Annually

Global Id: T0603755415
Action Type: ENFORCEMENT
Date: 09/07/2006
Action: Staff Letter

Map ID
Direction
Distance
Elevation

MAP FINDINGS

Site

Database(s)

EDR ID Number
EPA ID Number

MELROSE ROSSMORE SHOPPING CENTER (Continued)

S108747443

Global Id: T0603755415
Action Type: Other
Date: 02/06/2001
Action: Leak Discovery

Global Id: T0603755415
Action Type: RESPONSE
Date: 07/15/2007
Action: Monitoring Report - Quarterly

Global Id: T0603755415
Action Type: RESPONSE
Date: 07/15/2011
Action: Monitoring Report - Semi-Annually

Global Id: T0603755415
Action Type: RESPONSE
Date: 01/15/2012
Action: Monitoring Report - Semi-Annually

Global Id: T0603755415
Action Type: RESPONSE
Date: 01/15/2019
Action: Monitoring Report - Semi-Annually

Global Id: T0603755415
Action Type: RESPONSE
Date: 08/06/2019
Action: Well Destruction Report

Global Id: T0603755415
Action Type: RESPONSE
Date: 07/15/2018
Action: Monitoring Report - Semi-Annually

Global Id: T0603755415
Action Type: RESPONSE
Date: 01/15/2017
Action: Monitoring Report - Semi-Annually

Global Id: T0603755415
Action Type: RESPONSE
Date: 01/15/2018
Action: Monitoring Report - Semi-Annually

Global Id: T0603755415
Action Type: RESPONSE
Date: 01/29/2019
Action: Well Destruction Report

Global Id: T0603755415
Action Type: RESPONSE
Date: 10/15/2004
Action: Monitoring Report - Quarterly

Global Id: T0603755415
Action Type: RESPONSE

Map ID
Direction
Distance
Elevation

MAP FINDINGS

Site

Database(s)

EDR ID Number
EPA ID Number

MELROSE ROSSMORE SHOPPING CENTER (Continued)

S108747443

Date: 10/15/2005
Action: Monitoring Report - Quarterly

Global Id: T0603755415
Action Type: RESPONSE
Date: 07/15/2005
Action: Monitoring Report - Quarterly

Global Id: T0603755415
Action Type: RESPONSE
Date: 07/15/2016
Action: Monitoring Report - Semi-Annually

Global Id: T0603755415
Action Type: RESPONSE
Date: 05/08/2013
Action: Soil and Water Investigation Workplan - Regulator Responded

Global Id: T0603755415
Action Type: RESPONSE
Date: 07/31/2015
Action: Pilot Study / Treatability Workplan - Regulator Responded

Global Id: T0603755415
Action Type: RESPONSE
Date: 07/31/2015
Action: CAP/RAP - Final Remediation / Design Plan - Regulator Responded

Global Id: T0603755415
Action Type: RESPONSE
Date: 09/04/2014
Action: Soil Vapor Intrusion Investigation Workplan - Regulator Responded

Global Id: T0603755415
Action Type: RESPONSE
Date: 12/15/2014
Action: Soil and Water Investigation Workplan - Regulator Responded

Global Id: T0603755415
Action Type: REMEDIATION
Date: 03/19/2007
Action: Soil Vapor Extraction (SVE)

Global Id: T0603755415
Action Type: REMEDIATION
Date: 12/16/2002
Action: Other (Use Description Field)

Global Id: T0603755415
Action Type: REMEDIATION
Date: 11/17/2008
Action: Soil Vapor Extraction (SVE)

Global Id: T0603755415
Action Type: REMEDIATION
Date: 11/04/2016
Action: Soil Vapor Extraction (SVE)

Map ID
Direction
Distance
Elevation

MAP FINDINGS

Site

Database(s)

EDR ID Number
EPA ID Number

MELROSE ROSSMORE SHOPPING CENTER (Continued)

S108747443

Global Id:	T0603755415
Action Type:	REMIEDIATION
Date:	12/16/2002
Action:	Free Product Removal
Global Id:	T0603755415
Action Type:	Other
Date:	03/22/2002
Action:	Leak Reported
Global Id:	T0603755415
Action Type:	RESPONSE
Date:	04/15/2006
Action:	Monitoring Report - Quarterly
Global Id:	T0603755415
Action Type:	RESPONSE
Date:	07/15/2006
Action:	Monitoring Report - Quarterly
Global Id:	T0603755415
Action Type:	RESPONSE
Date:	01/15/2006
Action:	Monitoring Report - Quarterly
Global Id:	T0603755415
Action Type:	RESPONSE
Date:	01/15/2007
Action:	Monitoring Report - Quarterly
Global Id:	T0603755415
Action Type:	RESPONSE
Date:	07/15/2012
Action:	Monitoring Report - Semi-Annually
Global Id:	T0603755415
Action Type:	RESPONSE
Date:	12/05/2012
Action:	CAP/RAP - Other Report
Global Id:	T0603755415
Action Type:	RESPONSE
Date:	01/15/2013
Action:	Monitoring Report - Semi-Annually
Global Id:	T0603755415
Action Type:	ENFORCEMENT
Date:	02/10/2003
Action:	Staff Letter
Global Id:	T0603755415
Action Type:	ENFORCEMENT
Date:	04/26/2002
Action:	Staff Letter
Global Id:	T0603755415
Action Type:	RESPONSE

Map ID
Direction
Distance
Elevation

MAP FINDINGS

Site

Database(s)

EDR ID Number
EPA ID Number

MELROSE ROSSMORE SHOPPING CENTER (Continued)

S108747443

Date: 10/15/2006
Action: Monitoring Report - Quarterly

Global Id: T0603755415
Action Type: RESPONSE
Date: 12/15/2006
Action: Soil and Water Investigation Report

Global Id: T0603755415
Action Type: RESPONSE
Date: 08/04/2006
Action: Soil and Water Investigation Workplan

Global Id: T0603755415
Action Type: RESPONSE
Date: 10/15/2007
Action: Monitoring Report - Quarterly

Global Id: T0603755415
Action Type: RESPONSE
Date: 04/15/2008
Action: Monitoring Report - Quarterly

Global Id: T0603755415
Action Type: ENFORCEMENT
Date: 03/06/2019
Action: Notification - Preclosure

Global Id: T0603755415
Action Type: RESPONSE
Date: 07/15/2008
Action: Monitoring Report - Quarterly

Global Id: T0603755415
Action Type: RESPONSE
Date: 01/15/2014
Action: Monitoring Report - Semi-Annually

Global Id: T0603755415
Action Type: RESPONSE
Date: 12/05/2013
Action: Site Assessment Report

Global Id: T0603755415
Action Type: RESPONSE
Date: 04/15/2009
Action: Monitoring Report - Quarterly

Global Id: T0603755415
Action Type: RESPONSE
Date: 06/02/2009
Action: Correspondence

Global Id: T0603755415
Action Type: RESPONSE
Date: 07/06/2009
Action: Correspondence

Map ID
Direction
Distance
Elevation

MAP FINDINGS

Site

Database(s)

EDR ID Number
EPA ID Number

MELROSE ROSSMORE SHOPPING CENTER (Continued)

S108747443

Global Id: T0603755415
Action Type: RESPONSE
Date: 10/15/2008
Action: Monitoring Report - Quarterly

Global Id: T0603755415
Action Type: RESPONSE
Date: 04/24/2002
Action: Soil and Water Investigation Report

Global Id: T0603755415
Action Type: RESPONSE
Date: 04/15/2007
Action: Monitoring Report - Quarterly

Global Id: T0603755415
Action Type: RESPONSE
Date: 01/22/2003
Action: Soil and Water Investigation Report

Global Id: T0603755415
Action Type: RESPONSE
Date: 01/15/2008
Action: Monitoring Report - Quarterly

Global Id: T0603755415
Action Type: RESPONSE
Date: 07/15/2014
Action: Monitoring Report - Semi-Annually

LUST:

Global Id: T0603755415
Status: Open - Case Begin Date
Status Date: 02/05/2001

Global Id: T0603755415
Status: Open - Site Assessment
Status Date: 02/05/2001

Global Id: T0603755415
Status: Open - Site Assessment
Status Date: 04/11/2003

Global Id: T0603755415
Status: Open - Site Assessment
Status Date: 08/04/2006

Global Id: T0603755415
Status: Open - Remediation
Status Date: 08/13/2015

Global Id: T0603755415
Status: Open - Verification Monitoring
Status Date: 08/13/2015

Global Id: T0603755415
Status: Open - Eligible for Closure

Map ID
Direction
Distance
Elevation

MAP FINDINGS

Site

Database(s)

EDR ID Number
EPA ID Number

MELROSE ROSSMORE SHOPPING CENTER (Continued)

S108747443

Status Date: 01/25/2019

CORTESE:

Name: MELROSE ROSSMORE SHOPPING CENTER
Address: 5782-5788 MELROSE AVE.
City,State,Zip: LOS ANGELES, CA 90038
Region: CORTESE
Envirostor Id: Not reported
Global ID: T0603755415
Site/Facility Type: LUST CLEANUP SITE
Cleanup Status: OPEN - ELIGIBLE FOR CLOSURE
Status Date: Not reported
Site Code: Not reported
Latitude: Not reported
Longitude: Not reported
Owner: Not reported
Enf Type: Not reported
Swat R: Not reported
Flag: active
Order No: Not reported
Waste Discharge System No: Not reported
Effective Date: Not reported
Region 2: Not reported
WID Id: Not reported
Solid Waste Id No: Not reported
Waste Management Uit Name: Not reported
File Name: Active Open

CERS:

Name: MELROSE ROSSMORE SHOPPING CENTER
Address: 5782-5788 MELROSE AVE.
City,State,Zip: LOS ANGELES, CA 90038
Site ID: 209426
CERS ID: T0603755415
CERS Description: Leaking Underground Storage Tank Cleanup Site

Affiliation:

Affiliation Type Desc: Regional Board Caseworker
Entity Name: CHANDRA TYLER - LOS ANGELES RWQCB (REGION 4)
Entity Title: Not reported
Affiliation Address: Not reported
Affiliation City: R4 UNKNOWN
Affiliation State: CA
Affiliation Country: Not reported
Affiliation Zip: Not reported
Affiliation Phone: Not reported

Map ID
Direction
Distance
Elevation

MAP FINDINGS

Site

Database(s) EDR ID Number
EPA ID Number

78
ENE
1/4-1/2
0.437 mi.
2308 ft.

CELEBRITY CAR WASH
901 VINE ST. N.
LOS ANGELES, CA 90038

LUST S106448080
CERS N/A

Relative:
Higher
Actual:
293 ft.

LUST:

Name: CELEBRITY CAR WASH
Address: 901 VINE ST. N.
City,State,Zip: LOS ANGELES, CA 90038
Lead Agency: LOS ANGELES RWQCB (REGION 4)
Case Type: LUST Cleanup Site
Geo Track: http://geotracker.waterboards.ca.gov/profile_report.asp?global_id=T0603799647
Global Id: T0603799647
Latitude: 34.087275
Longitude: -118.327222
Status: Completed - Case Closed
Status Date: 12/23/2016
Case Worker: DMB
RB Case Number: 900380489
Local Agency: LOS ANGELES, CITY OF
File Location: Regional Board
Local Case Number: 22403
Potential Media Affect: Aquifer used for drinking water supply
Potential Contaminants of Concern: Benzene, MTBE / TBA / Other Fuel Oxygenates
Site History: Not reported

LUST:

Global Id: T0603799647
Contact Type: Regional Board Caseworker
Contact Name: DAVID M. BJOSTAD
Organization Name: LOS ANGELES RWQCB (REGION 4)
Address: 320 W. 4th Street, Suite 200
City: Los Angeles
Email: dave.bjostad@waterboards.ca.gov
Phone Number: Not reported

Global Id: T0603799647
Contact Type: Local Agency Caseworker
Contact Name: ELOY LUNA
Organization Name: LOS ANGELES, CITY OF
Address: 200 North Main Street, Suite 1780
City: LOS ANGELES
Email: eloy.luna@lacity.org
Phone Number: Not reported

LUST:

Global Id: T0603799647
Action Type: ENFORCEMENT
Date: 04/14/2009
Action: Technical Correspondence / Assistance / Other

Global Id: T0603799647
Action Type: ENFORCEMENT
Date: 06/15/2009
Action: Staff Letter

Global Id: T0603799647
Action Type: ENFORCEMENT

Map ID
Direction
Distance
Elevation

MAP FINDINGS

Site

Database(s)

EDR ID Number
EPA ID Number

CELEBRITY CAR WASH (Continued)

S106448080

Date: 06/11/2015
Action: Staff Letter

Global Id: T0603799647
Action Type: RESPONSE
Date: 06/26/2009
Action: Other Report / Document

Global Id: T0603799647
Action Type: RESPONSE
Date: 07/15/2009
Action: Remedial Progress Report

Global Id: T0603799647
Action Type: RESPONSE
Date: 01/15/2005
Action: Monitoring Report - Quarterly

Global Id: T0603799647
Action Type: RESPONSE
Date: 07/15/2005
Action: Monitoring Report - Quarterly

Global Id: T0603799647
Action Type: RESPONSE
Date: 10/15/2009
Action: Remedial Progress Report

Global Id: T0603799647
Action Type: RESPONSE
Date: 07/15/2010
Action: Remedial Progress Report

Global Id: T0603799647
Action Type: RESPONSE
Date: 04/30/2012
Action: Electronic Reporting Submittal Due

Global Id: T0603799647
Action Type: RESPONSE
Date: 01/15/2010
Action: Monitoring Report - Semi-Annually

Global Id: T0603799647
Action Type: RESPONSE
Date: 01/15/2010
Action: Remedial Progress Report

Global Id: T0603799647
Action Type: RESPONSE
Date: 07/15/2010
Action: Monitoring Report - Semi-Annually

Global Id: T0603799647
Action Type: RESPONSE
Date: 04/30/2012
Action: Corrective Action Plan / Remedial Action Plan

Map ID
Direction
Distance
Elevation

MAP FINDINGS

Site

Database(s)

EDR ID Number
EPA ID Number

CELEBRITY CAR WASH (Continued)

S106448080

Global Id:	T0603799647
Action Type:	RESPONSE
Date:	10/15/2015
Action:	Remedial Progress Report
Global Id:	T0603799647
Action Type:	RESPONSE
Date:	07/15/2014
Action:	Remedial Progress Report
Global Id:	T0603799647
Action Type:	ENFORCEMENT
Date:	05/22/2015
Action:	Meeting
Global Id:	T0603799647
Action Type:	ENFORCEMENT
Date:	08/26/2011
Action:	Clean Up Fund - Case Closure Review Summary Report (RSR)
Global Id:	T0603799647
Action Type:	ENFORCEMENT
Date:	09/06/2012
Action:	Clean Up Fund - Case Closure Review Summary Report (RSR)
Global Id:	T0603799647
Action Type:	ENFORCEMENT
Date:	07/02/2010
Action:	Clean Up Fund - Case Closure Review Summary Report (RSR)
Global Id:	T0603799647
Action Type:	ENFORCEMENT
Date:	07/05/2016
Action:	Clean Up Fund - Case Closure Review Summary Report (RSR)
Global Id:	T0603799647
Action Type:	RESPONSE
Date:	07/15/2009
Action:	Monitoring Report - Semi-Annually
Global Id:	T0603799647
Action Type:	RESPONSE
Date:	01/15/2016
Action:	Monitoring Report - Semi-Annually
Global Id:	T0603799647
Action Type:	RESPONSE
Date:	07/15/2014
Action:	Monitoring Report - Semi-Annually
Global Id:	T0603799647
Action Type:	ENFORCEMENT
Date:	11/29/2004
Action:	Staff Letter
Global Id:	T0603799647
Action Type:	ENFORCEMENT

Map ID
Direction
Distance
Elevation

MAP FINDINGS

Site

Database(s)

EDR ID Number
EPA ID Number

CELEBRITY CAR WASH (Continued)

S106448080

Date:	04/05/2004
Action:	Staff Letter
Global Id:	T0603799647
Action Type:	ENFORCEMENT
Date:	05/24/2010
Action:	Staff Letter
Global Id:	T0603799647
Action Type:	RESPONSE
Date:	02/28/2017
Action:	Well Destruction Report
Global Id:	T0603799647
Action Type:	RESPONSE
Date:	05/18/2016
Action:	Remedial Progress Report
Global Id:	T0603799647
Action Type:	ENFORCEMENT
Date:	01/26/2007
Action:	Staff Letter
Global Id:	T0603799647
Action Type:	ENFORCEMENT
Date:	08/20/2015
Action:	Staff Letter
Global Id:	T0603799647
Action Type:	Other
Date:	03/12/1999
Action:	Leak Discovery
Global Id:	T0603799647
Action Type:	RESPONSE
Date:	05/20/2004
Action:	Other Report / Document
Global Id:	T0603799647
Action Type:	RESPONSE
Date:	02/28/2005
Action:	Well Installation Report
Global Id:	T0603799647
Action Type:	RESPONSE
Date:	04/15/2011
Action:	Remedial Progress Report
Global Id:	T0603799647
Action Type:	RESPONSE
Date:	07/15/2011
Action:	Monitoring Report - Semi-Annually
Global Id:	T0603799647
Action Type:	RESPONSE
Date:	04/26/2016
Action:	Remedial Progress Report

Map ID
Direction
Distance
Elevation

MAP FINDINGS

Site

Database(s)

EDR ID Number
EPA ID Number

CELEBRITY CAR WASH (Continued)

S106448080

Global Id:	T0603799647
Action Type:	RESPONSE
Date:	01/15/2016
Action:	Remedial Progress Report
Global Id:	T0603799647
Action Type:	RESPONSE
Date:	02/23/2016
Action:	Email Correspondence
Global Id:	T0603799647
Action Type:	ENFORCEMENT
Date:	02/28/2011
Action:	Staff Letter
Global Id:	T0603799647
Action Type:	ENFORCEMENT
Date:	11/21/2016
Action:	Staff Letter
Global Id:	T0603799647
Action Type:	RESPONSE
Date:	04/15/2004
Action:	Monitoring Report - Quarterly
Global Id:	T0603799647
Action Type:	RESPONSE
Date:	07/15/2004
Action:	Monitoring Report - Quarterly
Global Id:	T0603799647
Action Type:	RESPONSE
Date:	07/15/2004
Action:	Soil and Water Investigation Workplan
Global Id:	T0603799647
Action Type:	RESPONSE
Date:	07/15/2016
Action:	Monitoring Report - Semi-Annually
Global Id:	T0603799647
Action Type:	RESPONSE
Date:	07/26/2015
Action:	Remedial Progress Report
Global Id:	T0603799647
Action Type:	RESPONSE
Date:	09/30/2016
Action:	Soil and Water Investigation Report
Global Id:	T0603799647
Action Type:	ENFORCEMENT
Date:	11/29/2006
Action:	Staff Letter
Global Id:	T0603799647
Action Type:	ENFORCEMENT

Map ID
Direction
Distance
Elevation

MAP FINDINGS

Site

Database(s)

EDR ID Number
EPA ID Number

CELEBRITY CAR WASH (Continued)

S106448080

Date: 11/27/2007
Action: Staff Letter

Global Id: T0603799647
Action Type: ENFORCEMENT
Date: 12/23/2016
Action: Closure/No Further Action Letter

Global Id: T0603799647
Action Type: RESPONSE
Date: 10/15/2004
Action: Monitoring Report - Quarterly

Global Id: T0603799647
Action Type: RESPONSE
Date: 01/15/2012
Action: Monitoring Report - Semi-Annually

Global Id: T0603799647
Action Type: RESPONSE
Date: 01/15/2012
Action: Remedial Progress Report

Global Id: T0603799647
Action Type: RESPONSE
Date: 07/15/2012
Action: Monitoring Report - Semi-Annually

Global Id: T0603799647
Action Type: RESPONSE
Date: 10/15/2011
Action: Remedial Progress Report

Global Id: T0603799647
Action Type: RESPONSE
Date: 07/15/2012
Action: Remedial Progress Report

Global Id: T0603799647
Action Type: RESPONSE
Date: 05/18/2015
Action: Other Workplan - Regulator Responded

Global Id: T0603799647
Action Type: RESPONSE
Date: 06/01/2015
Action: Other Workplan - Regulator Responded

Global Id: T0603799647
Action Type: RESPONSE
Date: 04/05/2016
Action: Site Investigation Workplan - Regulator Responded

Global Id: T0603799647
Action Type: RESPONSE
Date: 08/11/2016
Action: Request for Closure - Regulator Responded

Map ID
Direction
Distance
Elevation

MAP FINDINGS

Site

Database(s)

EDR ID Number
EPA ID Number

CELEBRITY CAR WASH (Continued)

S106448080

Global Id:	T0603799647
Action Type:	REMEDIATION
Date:	03/05/2007
Action:	Soil Vapor Extraction (SVE)
Global Id:	T0603799647
Action Type:	REMEDIATION
Date:	03/05/2007
Action:	Pump & Treat (P&T) Groundwater
Global Id:	T0603799647
Action Type:	ENFORCEMENT
Date:	06/24/2008
Action:	Staff Letter
Global Id:	T0603799647
Action Type:	ENFORCEMENT
Date:	03/29/2012
Action:	Health and Safety Code Section 25296.10(c)
Global Id:	T0603799647
Action Type:	ENFORCEMENT
Date:	06/23/2016
Action:	Staff Letter
Global Id:	T0603799647
Action Type:	ENFORCEMENT
Date:	09/19/2016
Action:	Notification - Preclosure
Global Id:	T0603799647
Action Type:	Other
Date:	03/12/1999
Action:	Leak Reported
Global Id:	T0603799647
Action Type:	RESPONSE
Date:	01/15/2006
Action:	Monitoring Report - Quarterly
Global Id:	T0603799647
Action Type:	RESPONSE
Date:	01/15/2013
Action:	Remedial Progress Report
Global Id:	T0603799647
Action Type:	RESPONSE
Date:	09/20/2012
Action:	Other Report / Document
Global Id:	T0603799647
Action Type:	RESPONSE
Date:	01/15/2013
Action:	Monitoring Report - Semi-Annually
Global Id:	T0603799647
Action Type:	ENFORCEMENT

Map ID
Direction
Distance
Elevation

MAP FINDINGS

Site

Database(s)

EDR ID Number
EPA ID Number

CELEBRITY CAR WASH (Continued)

S106448080

Date: 05/01/2008
Action: Staff Letter

Global Id: T0603799647
Action Type: ENFORCEMENT
Date: 05/20/2004
Action: Staff Letter

Global Id: T0603799647
Action Type: ENFORCEMENT
Date: 10/10/2012
Action: Notice of Violation

Global Id: T0603799647
Action Type: RESPONSE
Date: 12/29/2006
Action: Interim Remedial Action Plan

Global Id: T0603799647
Action Type: RESPONSE
Date: 12/29/2006
Action: Soil and Water Investigation Workplan

Global Id: T0603799647
Action Type: RESPONSE
Date: 05/15/2007
Action: Well Installation Report

Global Id: T0603799647
Action Type: RESPONSE
Date: 05/15/2007
Action: Interim Remedial Action Report

Global Id: T0603799647
Action Type: RESPONSE
Date: 04/15/2007
Action: Monitoring Report - Quarterly

Global Id: T0603799647
Action Type: RESPONSE
Date: 07/15/2006
Action: Monitoring Report - Quarterly

Global Id: T0603799647
Action Type: RESPONSE
Date: 10/15/2006
Action: Monitoring Report - Quarterly

Global Id: T0603799647
Action Type: RESPONSE
Date: 07/15/2013
Action: Monitoring Report - Semi-Annually

Global Id: T0603799647
Action Type: RESPONSE
Date: 07/15/2013
Action: Remedial Progress Report

Map ID
Direction
Distance
Elevation

MAP FINDINGS

Site

Database(s)

EDR ID Number
EPA ID Number

CELEBRITY CAR WASH (Continued)

S106448080

Global Id: T0603799647
Action Type: ENFORCEMENT
Date: 08/27/2012
Action: Health and Safety Code Section 25296.10(c)

Global Id: T0603799647
Action Type: RESPONSE
Date: 12/15/2008
Action: Other Report / Document

Global Id: T0603799647
Action Type: RESPONSE
Date: 10/15/2008
Action: Remedial Progress Report

Global Id: T0603799647
Action Type: RESPONSE
Date: 10/15/2008
Action: Monitoring Report - Quarterly

Global Id: T0603799647
Action Type: RESPONSE
Date: 10/15/2010
Action: Remedial Progress Report

Global Id: T0603799647
Action Type: RESPONSE
Date: 01/15/2008
Action: Interim Remedial Action Plan

Global Id: T0603799647
Action Type: RESPONSE
Date: 01/15/2008
Action: Soil and Water Investigation Workplan

Global Id: T0603799647
Action Type: RESPONSE
Date: 06/30/2010
Action: Electronic Reporting Submittal Due

Global Id: T0603799647
Action Type: ENFORCEMENT
Date: 04/06/2009
Action: Staff Letter

Global Id: T0603799647
Action Type: ENFORCEMENT
Date: 01/23/2009
Action: Site Visit / Inspection / Sampling

Global Id: T0603799647
Action Type: ENFORCEMENT
Date: 11/09/2012
Action: Meeting

Global Id: T0603799647
Action Type: RESPONSE

Map ID
Direction
Distance
Elevation

MAP FINDINGS

Site

Database(s)

EDR ID Number
EPA ID Number

CELEBRITY CAR WASH (Continued)

S106448080

Date: 04/15/2009
Action: Remedial Progress Report

Global Id: T0603799647
Action Type: RESPONSE
Date: 01/15/2009
Action: Monitoring Report - Quarterly

Global Id: T0603799647
Action Type: RESPONSE
Date: 07/15/2008
Action: Remedial Progress Report

Global Id: T0603799647
Action Type: RESPONSE
Date: 04/15/2009
Action: Monitoring Report - Quarterly

Global Id: T0603799647
Action Type: RESPONSE
Date: 07/15/2007
Action: Monitoring Report - Quarterly

Global Id: T0603799647
Action Type: RESPONSE
Date: 10/15/2007
Action: Monitoring Report - Quarterly

Global Id: T0603799647
Action Type: RESPONSE
Date: 10/15/2007
Action: Remedial Progress Report

Global Id: T0603799647
Action Type: RESPONSE
Date: 07/15/2008
Action: Monitoring Report - Quarterly

Global Id: T0603799647
Action Type: RESPONSE
Date: 05/20/2008
Action: Other Workplan

Global Id: T0603799647
Action Type: RESPONSE
Date: 04/15/2008
Action: Monitoring Report - Quarterly

Global Id: T0603799647
Action Type: RESPONSE
Date: 05/20/2008
Action: Remedial Progress Report

Global Id: T0603799647
Action Type: RESPONSE
Date: 05/20/2008
Action: Remedial Progress Report

Map ID
Direction
Distance
Elevation

MAP FINDINGS

Site

Database(s)

EDR ID Number
EPA ID Number

CELEBRITY CAR WASH (Continued)

S106448080

Global Id: T0603799647
Action Type: RESPONSE
Date: 07/30/2009
Action: Well Installation Report

Global Id: T0603799647
Action Type: RESPONSE
Date: 01/15/2008
Action: Monitoring Report - Quarterly

Global Id: T0603799647
Action Type: RESPONSE
Date: 01/15/2007
Action: Monitoring Report - Quarterly

Global Id: T0603799647
Action Type: RESPONSE
Date: 01/15/2014
Action: Monitoring Report - Semi-Annually

Global Id: T0603799647
Action Type: RESPONSE
Date: 01/15/2014
Action: Remedial Progress Report

LUST:

Global Id: T0603799647
Status: Open - Case Begin Date
Status Date: 03/12/1999

Global Id: T0603799647
Status: Open - Site Assessment
Status Date: 03/12/1999

Global Id: T0603799647
Status: Open - Site Assessment
Status Date: 04/10/2003

Global Id: T0603799647
Status: Open - Site Assessment
Status Date: 01/13/2005

Global Id: T0603799647
Status: Open - Site Assessment
Status Date: 02/12/2007

Global Id: T0603799647
Status: Open - Remediation
Status Date: 03/05/2007

Global Id: T0603799647
Status: Open - Site Assessment
Status Date: 03/18/2008

Global Id: T0603799647
Status: Open - Remediation
Status Date: 04/06/2009

Map ID
Direction
Distance
Elevation

MAP FINDINGS

Site

Database(s)

EDR ID Number
EPA ID Number

CELEBRITY CAR WASH (Continued)

S106448080

Global Id: T0603799647
Status: Open - Remediation
Status Date: 06/25/2009

Global Id: T0603799647
Status: Completed - Case Closed
Status Date: 12/23/2016

LUST REG 4:

Region: 4
Regional Board: 04
County: Los Angeles
Facility Id: 900380489
Status: Preliminary site assessment underway
Substance: 71432,MTBE
Substance Quantity: Not reported
Local Case No: 22403
Case Type: Groundwater
Abatement Method Used at the Site: Not reported
Global ID: T0603799647
W Global ID: Not reported
Staff: WXT
Local Agency: 19050
Cross Street: WILLOUGHBY AVE.
Enforcement Type: DLSEL
Date Leak Discovered: 3/12/1999
Date Leak First Reported: 3/12/1999
Date Leak Record Entered: Not reported
Date Confirmation Began: 3/12/1999
Date Leak Stopped: Not reported
Date Case Last Changed on Database: Not reported
Date the Case was Closed: Not reported
How Leak Discovered: OM
How Leak Stopped: Other Means
Cause of Leak: UNK
Leak Source: Tank
Operator: Not reported
Water System: Not reported
Well Name: Not reported
Approx. Dist To Production Well (ft): Not reported
Source of Cleanup Funding: Tank
Preliminary Site Assessment Workplan Submitted: Not reported
Preliminary Site Assessment Began: 3/12/1999
Pollution Characterization Began: Not reported
Remediation Plan Submitted: Not reported
Remedial Action Underway: Not reported
Post Remedial Action Monitoring Began: Not reported
Enforcement Action Date: Not reported
Historical Max MTBE Date: Not reported
Hist Max MTBE Conc in Groundwater: Not reported
Hist Max MTBE Conc in Soil: Not reported
Significant Interim Remedial Action Taken: Not reported
GW Qualifier: Not reported
Soil Qualifier: Not reported
Organization: Not reported
Owner Contact: Not reported

Map ID
Direction
Distance
Elevation

MAP FINDINGS

Site

Database(s)

EDR ID Number
EPA ID Number

CELEBRITY CAR WASH (Continued)

S106448080

Responsible Party: RAYMOND AFGANI
RP Address: 901 N. VINE ST.
Program: LUST
Lat/Long: 0 / 0
Local Agency Staff: Not reported
Beneficial Use: Not reported
Priority: Not reported
Cleanup Fund Id: Not reported
Suspended: Not reported
Assigned Name: Not reported
Summary: Not reported

CERS:

Name: CELEBRITY CAR WASH
Address: 901 VINE ST. N.
City,State,Zip: LOS ANGELES, CA 90038
Site ID: 229971
CERS ID: T0603799647
CERS Description: Leaking Underground Storage Tank Cleanup Site

Affiliation:

Affiliation Type Desc: Local Agency Caseworker
Entity Name: ELOY LUNA - LOS ANGELES, CITY OF
Entity Title: Not reported
Affiliation Address: 200 North Main Street, Suite 1780
Affiliation City: LOS ANGELES
Affiliation State: CA
Affiliation Country: Not reported
Affiliation Zip: Not reported
Affiliation Phone: Not reported

Affiliation Type Desc: Regional Board Caseworker
Entity Name: DAVID M. BJOSTAD - LOS ANGELES RWQCB (REGION 4)
Entity Title: Not reported
Affiliation Address: 320 W. 4th Street, Suite 200
Affiliation City: Los Angeles
Affiliation State: CA
Affiliation Country: Not reported
Affiliation Zip: Not reported
Affiliation Phone: Not reported

79
West
1/4-1/2
0.442 mi.
2335 ft.

COMMERCIAL PROPERTY
6824 MELROSE AVE.
LOS ANGELES, CA 90036

LUST S106116248
CERS N/A

Relative:
Lower
Actual:
259 ft.

LUST:
Name: COMMERCIAL PROPERTY
Address: 6824 MELROSE AVE.
City,State,Zip: LOS ANGELES, CA 90038
Lead Agency: LOS ANGELES RWQCB (REGION 4)
Case Type: LUST Cleanup Site
Geo Track: http://geotracker.waterboards.ca.gov/profile_report.asp?global_id=T0603798363
Global Id: T0603798363
Latitude: 34.083228
Longitude: -118.341449

Map ID
Direction
Distance
Elevation

MAP FINDINGS

Site

Database(s)

EDR ID Number
EPA ID Number

COMMERCIAL PROPERTY (Continued)

S106116248

Status: Completed - Case Closed
Status Date: 06/13/2006
Case Worker: DMB
RB Case Number: 900360261
Local Agency: LOS ANGELES, CITY OF
File Location: Regional Board
Local Case Number: Not reported
Potential Media Affect: Aquifer used for drinking water supply
Potential Contaminants of Concern: Gasoline
Site History: Not reported

LUST:

Global Id: T0603798363
Contact Type: Regional Board Caseworker
Contact Name: DAVID M. BJOSTAD
Organization Name: LOS ANGELES RWQCB (REGION 4)
Address: 320 W. 4th Street, Suite 200
City: Los Angeles
Email: dave.bjostad@waterboards.ca.gov
Phone Number: Not reported

Global Id: T0603798363
Contact Type: Local Agency Caseworker
Contact Name: TBD
Organization Name: LOS ANGELES, CITY OF
Address: 200 N. MAIN ST. RM. 970
City: LOS ANGELES
Email: Not reported
Phone Number: 2134826528

LUST:

Global Id: T0603798363
Action Type: ENFORCEMENT
Date: 07/09/2003
Action: Staff Letter

Global Id: T0603798363
Action Type: RESPONSE
Date: 09/15/2003
Action: Other Report / Document

Global Id: T0603798363
Action Type: ENFORCEMENT
Date: 06/13/2006
Action: Closure/No Further Action Letter

Global Id: T0603798363
Action Type: ENFORCEMENT
Date: 06/07/2006
Action: Site Visit / Inspection / Sampling

Global Id: T0603798363
Action Type: Other
Date: 11/25/2002
Action: Leak Discovery

Global Id: T0603798363

Map ID
Direction
Distance
Elevation

MAP FINDINGS

Site

Database(s)

EDR ID Number
EPA ID Number

COMMERCIAL PROPERTY (Continued)

S106116248

Action Type: Other
Date: 11/25/2002
Action: Leak Reported

Global Id: T0603798363
Action Type: RESPONSE
Date: 09/04/2003
Action: Preliminary Site Assessment Report

LUST:

Global Id: T0603798363
Status: Open - Case Begin Date
Status Date: 11/25/2002

Global Id: T0603798363
Status: Open - Site Assessment
Status Date: 04/18/2003

Global Id: T0603798363
Status: Open - Site Assessment
Status Date: 09/04/2003

Global Id: T0603798363
Status: Completed - Case Closed
Status Date: 06/13/2006

LUST REG 4:

Region: 4
Regional Board: 04
County: Los Angeles
Facility Id: 900360261
Status: Leak being confirmed
Substance: Gasoline
Substance Quantity: Not reported
Local Case No: Not reported
Case Type: Groundwater
Abatement Method Used at the Site: Not reported
Global ID: T0603798363
W Global ID: Not reported
Staff: TCS
Local Agency: 19050
Cross Street: Not reported
Enforcement Type: SEL
Date Leak Discovered: 11/25/2002
Date Leak First Reported: 11/25/2002
Date Leak Record Entered: Not reported
Date Confirmation Began: 4/18/2003
Date Leak Stopped: Not reported
Date Case Last Changed on Database: Not reported
Date the Case was Closed: Not reported
How Leak Discovered: Not reported
How Leak Stopped: Not reported
Cause of Leak: Not reported
Leak Source: Not reported
Operator: Not reported

Map ID
Direction
Distance
Elevation

MAP FINDINGS

Site

Database(s)

EDR ID Number
EPA ID Number

COMMERCIAL PROPERTY (Continued)

S106116248

Water System: Not reported
Well Name: Not reported
Approx. Dist To Production Well (ft): Not reported
Source of Cleanup Funding: Not reported
Preliminary Site Assessment Workplan Submitted: Not reported
Preliminary Site Assessment Began: Not reported
Pollution Characterization Began: Not reported
Remediation Plan Submitted: Not reported
Remedial Action Underway: Not reported
Post Remedial Action Monitoring Began: Not reported
Enforcement Action Date: Not reported
Historical Max MTBE Date: Not reported
Hist Max MTBE Conc in Groundwater: Not reported
Hist Max MTBE Conc in Soil: Not reported
Significant Interim Remedial Action Taken: Not reported
GW Qualifier: Not reported
Soil Qualifier: Not reported
Organization: Not reported
Owner Contact: Not reported
Responsible Party: MR. MARK RIOS
RP Address: 8008 W. 3RD ST.
Program: LUST
Lat/Long: 0 / 0
Local Agency Staff: Not reported
Beneficial Use: Not reported
Priority: Not reported
Cleanup Fund Id: Not reported
Suspended: Not reported
Assigned Name: Not reported
Summary: Not reported

CERS:

Name: COMMERCIAL PROPERTY
Address: 6824 MELROSE AVE.
City,State,Zip: LOS ANGELES, CA 90038
Site ID: 194659
CERS ID: T0603798363
CERS Description: Leaking Underground Storage Tank Cleanup Site

Affiliation:

Affiliation Type Desc: Regional Board Caseworker
Entity Name: DAVID M. BJOSTAD - LOS ANGELES RWQCB (REGION 4)
Entity Title: Not reported
Affiliation Address: 320 W. 4th Street, Suite 200
Affiliation City: Los Angeles
Affiliation State: CA
Affiliation Country: Not reported
Affiliation Zip: Not reported
Affiliation Phone: Not reported

Affiliation Type Desc: Local Agency Caseworker
Entity Name: TBD - LOS ANGELES, CITY OF
Entity Title: Not reported
Affiliation Address: 200 N. MAIN ST. RM. 970
Affiliation City: LOS ANGELES
Affiliation State: CA
Affiliation Country: Not reported

Map ID
 Direction
 Distance
 Elevation

MAP FINDINGS

Site

Database(s)

EDR ID Number
 EPA ID Number

COMMERCIAL PROPERTY (Continued)

S106116248

Affiliation Zip: Not reported
 Affiliation Phone: 2134826528

**80
 NE
 1/4-1/2
 0.455 mi.
 2404 ft.**

**VINE STREET ELEMENTARY SCHOOL ADDITION
 955 NORTH VINE STREET
 LOS ANGELES, CA 90038**

**ENVIROSTOR S118756581
 SCH N/A**

**Relative:
 Higher
 Actual:
 295 ft.**

ENVIROSTOR:
 Name: VINE STREET ELEMENTARY SCHOOL ADDITION
 Address: 955 NORTH VINE STREET
 City,State,Zip: LOS ANGELES, CA 90038
 Facility ID: 19820060
 Status: No Action Required
 Status Date: 11/21/2001
 Site Code: 304308
 Site Type: School Investigation
 Site Type Detailed: School
 Acres: Not reported
 NPL: NO
 Regulatory Agencies: SMBRP
 Lead Agency: SMBRP
 Program Manager: Not reported
 Supervisor: Javier Hinojosa
 Division Branch: Southern California Schools & Brownfields Outreach
 Assembly: 50
 Senate: 26
 Special Program: Not reported
 Restricted Use: NO
 Site Mgmt Req: NONE SPECIFIED
 Funding: School District
 Latitude: 34.08953
 Longitude: -118.3272
 APN: 5533018900
 Past Use: * EDUCATIONAL SERVICES
 Potential COC: NONE SPECIFIED No Contaminants found
 Confirmed COC: NONE SPECIFIED
 Potential Description: NMA
 Alias Name: LAUSD -VINE STREET ES ADDITION
 Alias Type: Alternate Name
 Alias Name: LOS ANGELES UNIFIED SCHOOL DISTRICT
 Alias Type: Alternate Name
 Alias Name: VINE STREET ELEMENTARY SCHOOL ADDITION
 Alias Type: Alternate Name
 Alias Name: 5533018900
 Alias Type: APN
 Alias Name: 304308
 Alias Type: Project Code (Site Code)
 Alias Name: 19820060
 Alias Type: Envirostor ID Number

Completed Info:
 Completed Area Name: PROJECT WIDE
 Completed Sub Area Name: Not reported
 Completed Document Type: Environmental Oversight Agreement
 Completed Date: 02/10/2000

Map ID
Direction
Distance
Elevation

MAP FINDINGS

Site

Database(s)

EDR ID Number
EPA ID Number

VINE STREET ELEMENTARY SCHOOL ADDITION (Continued)

S118756581

Comments: Not reported

Completed Area Name: PROJECT WIDE
Completed Sub Area Name: Not reported
Completed Document Type: Cost Recovery Closeout Memo
Completed Date: 03/04/2002
Comments: Not reported

Completed Area Name: PROJECT WIDE
Completed Sub Area Name: Not reported
Completed Document Type: Other Report
Completed Date: 12/18/2001
Comments: Phase1 Final

Future Area Name: Not reported
Future Sub Area Name: Not reported
Future Document Type: Not reported
Future Due Date: Not reported
Schedule Area Name: Not reported
Schedule Sub Area Name: Not reported
Schedule Document Type: Not reported
Schedule Due Date: Not reported
Schedule Revised Date: Not reported

SCH:

Name: VINE STREET ELEMENTARY SCHOOL ADDITION
Address: 955 NORTH VINE STREET
City,State,Zip: LOS ANGELES, CA 90038
Facility ID: 19820060
Site Type: School Investigation
Site Type Detail: School
Site Mgmt. Req.: NONE SPECIFIED
Acres: Not reported
National Priorities List: NO
Cleanup Oversight Agencies: SMBRP
Lead Agency: SMBRP
Lead Agency Description: DTSC - Site Cleanup Program
Project Manager: Not reported
Supervisor: Javier Hinojosa
Division Branch: Southern California Schools & Brownfields Outreach
Site Code: 304308
Assembly: 50
Senate: 26
Special Program Status: Not reported
Status: No Action Required
Status Date: 11/21/2001
Restricted Use: NO
Funding: School District
Latitude: 34.08953
Longitude: -118.3272
APN: 5533018900
Past Use: * EDUCATIONAL SERVICES
Potential COC: NONE SPECIFIED, No Contaminants found
Confirmed COC: NONE SPECIFIED
Potential Description: NMA
Alias Name: LAUSD -VINE STREET ES ADDITION

Map ID
Direction
Distance
Elevation

MAP FINDINGS

Site

Database(s)

EDR ID Number
EPA ID Number

VINE STREET ELEMENTARY SCHOOL ADDITION (Continued)

S118756581

Alias Type: Alternate Name
Alias Name: LOS ANGELES UNIFIED SCHOOL DISTRICT
Alias Type: Alternate Name
Alias Name: VINE STREET ELEMENTARY SCHOOL ADDITION
Alias Type: Alternate Name
Alias Name: 5533018900
Alias Type: APN
Alias Name: 304308
Alias Type: Project Code (Site Code)
Alias Name: 19820060
Alias Type: Envirostor ID Number

Completed Info:

Completed Area Name: PROJECT WIDE
Completed Sub Area Name: Not reported
Completed Document Type: Environmental Oversight Agreement
Completed Date: 02/10/2000
Comments: Not reported

Completed Area Name: PROJECT WIDE
Completed Sub Area Name: Not reported
Completed Document Type: Cost Recovery Closeout Memo
Completed Date: 03/04/2002
Comments: Not reported

Completed Area Name: PROJECT WIDE
Completed Sub Area Name: Not reported
Completed Document Type: Other Report
Completed Date: 12/18/2001
Comments: Phase1 Final

Future Area Name: Not reported
Future Sub Area Name: Not reported
Future Document Type: Not reported
Future Due Date: Not reported
Schedule Area Name: Not reported
Schedule Sub Area Name: Not reported
Schedule Document Type: Not reported
Schedule Due Date: Not reported
Schedule Revised Date: Not reported

81
North
1/4-1/2
0.467 mi.
2465 ft.

HONDA OF HOLLYWOOD
6522 SANTA MONICA BLVD
LOS ANGELES, CA 90038

LUST S121475790
CERS N/A

Relative:
Higher
Actual:
300 ft.

LUST:

Name: HONDA OF HOLLYWOOD
Address: 6522 SANTA MONICA BLVD
City,State,Zip: LOS ANGELES, CA 90038
Lead Agency: LOS ANGELES RWQCB (REGION 4)
Case Type: LUST Cleanup Site
Geo Track: http://geotracker.waterboards.ca.gov/profile_report.asp?global_id=T10000011279
Global Id: T10000011279
Latitude: 34.09046
Longitude: -118.33189
Status: Completed - Case Closed

Map ID
Direction
Distance
Elevation

MAP FINDINGS

Site

Database(s)

EDR ID Number
EPA ID Number

HONDA OF HOLLYWOOD (Continued)

S121475790

Status Date: 04/30/2019
Case Worker: DMB
RB Case Number: 900380525
Local Agency: Not reported
File Location: Not reported
Local Case Number: Not reported
Potential Media Affect: Aquifer used for drinking water supply
Potential Contaminants of Concern: Gasoline
Site History: Not reported

LUST:

Global Id: T10000011279
Contact Type: Regional Board Caseworker
Contact Name: DAVID M. BJOSTAD
Organization Name: LOS ANGELES RWQCB (REGION 4)
Address: 320 W. 4th Street, Suite 200
City: Los Angeles
Email: dave.bjostad@waterboards.ca.gov
Phone Number: Not reported

LUST:

Global Id: T10000011279
Action Type: ENFORCEMENT
Date: 05/15/2018
Action: Staff Letter

Global Id: T10000011279
Action Type: ENFORCEMENT
Date: 04/29/2019
Action: Closure/No Further Action Letter

Global Id: T10000011279
Action Type: Other
Date: 02/08/2018
Action: Leak Began

Global Id: T10000011279
Action Type: Other
Date: 02/08/2018
Action: Leak Discovery

Global Id: T10000011279
Action Type: RESPONSE
Date: 04/05/2018
Action: Other Report / Document

Global Id: T10000011279
Action Type: RESPONSE
Date: 10/15/2018
Action: Final Remedial Action Report / Corrective Action Report

Global Id: T10000011279
Action Type: RESPONSE
Date: 10/08/2018
Action: Request for Closure - Regulator Responded

Global Id: T10000011279

Map ID
Direction
Distance
Elevation

MAP FINDINGS

Site

Database(s)

EDR ID Number
EPA ID Number

HONDA OF HOLLYWOOD (Continued)

S121475790

Action Type: REMEDIATION
Date: 08/20/2018
Action: Excavation

Global Id: T10000011279
Action Type: ENFORCEMENT
Date: 11/28/2018
Action: Technical Correspondence / Assistance / Other

Global Id: T10000011279
Action Type: ENFORCEMENT
Date: 02/08/2018
Action: Referral to Regional Board

Global Id: T10000011279
Action Type: ENFORCEMENT
Date: 03/06/2018
Action: Staff Letter

Global Id: T10000011279
Action Type: ENFORCEMENT
Date: 12/21/2018
Action: Notification - Preclosure

Global Id: T10000011279
Action Type: Other
Date: 02/08/2018
Action: Leak Reported

LUST:

Global Id: T10000011279
Status: Open - Active
Status Date: 02/08/2018

Global Id: T10000011279
Status: Open - Case Begin Date
Status Date: 02/08/2018

Global Id: T10000011279
Status: Open - Remediation
Status Date: 05/15/2018

Global Id: T10000011279
Status: Completed - Case Closed
Status Date: 04/30/2019

CERS:

Name: HONDA OF HOLLYWOOD
Address: 6522 SANTA MONICA BLVD
City,State,Zip: LOS ANGELES, CA 90038
Site ID: 433629
CERS ID: T10000011279
CERS Description: Leaking Underground Storage Tank Cleanup Site

Affiliation:

Affiliation Type Desc: Regional Board Caseworker

Map ID
Direction
Distance
Elevation

MAP FINDINGS

Site

Database(s)

EDR ID Number
EPA ID Number

HONDA OF HOLLYWOOD (Continued)

S121475790

Entity Name: DAVID M. BJOSTAD - LOS ANGELES RWQCB (REGION 4)
Entity Title: Not reported
Affiliation Address: 320 W. 4th Street, Suite 200
Affiliation City: Los Angeles
Affiliation State: CA
Affiliation Country: Not reported
Affiliation Zip: Not reported
Affiliation Phone: Not reported

Q82
NNW
1/4-1/2
0.469 mi.
2475 ft.

PRODUCERS & QUANTITY PHOTO'S, INC.
6660 SANTA MONICA BOULEVARD
HOLLYWOOD, CA 90038

ENVIROSTOR **S110494207**
N/A

Site 1 of 3 in cluster Q

Relative:
Higher

ENVIROSTOR:

Actual:
300 ft.

Name: PRODUCERS & QUANTITY PHOTO'S, INC.
Address: 6660 SANTA MONICA BOULEVARD
City,State,Zip: HOLLYWOOD, CA 90038
Facility ID: 71003285
Status: Refer: Other Agency
Status Date: Not reported
Site Code: Not reported
Site Type: Tiered Permit
Site Type Detailed: Tiered Permit
Acres: Not reported
NPL: NO
Regulatory Agencies: NONE SPECIFIED
Lead Agency: NONE SPECIFIED
Program Manager: Not reported
Supervisor: Not reported
Division Branch: Cleanup Chatsworth
Assembly: 50
Senate: 26
Special Program: Not reported
Restricted Use: NO
Site Mgmt Req: NONE SPECIFIED
Funding: Not reported
Latitude: 34.09042
Longitude: -118.3351
APN: NONE SPECIFIED
Past Use: NONE SPECIFIED
Potential COC: NONE SPECIFIED
Confirmed COC: NONE SPECIFIED
Potential Description: NONE SPECIFIED
Alias Name: CAL000077189
Alias Type: EPA Identification Number
Alias Name: 71003285
Alias Type: Envirostor ID Number

Completed Info:

Completed Area Name: Not reported
Completed Sub Area Name: Not reported
Completed Document Type: Not reported
Completed Date: Not reported
Comments: Not reported

Map ID
Direction
Distance
Elevation

MAP FINDINGS

Site

Database(s)

EDR ID Number
EPA ID Number

PRODUCERS & QUANTITY PHOTO'S, INC. (Continued)

S110494207

Future Area Name: Not reported
Future Sub Area Name: Not reported
Future Document Type: Not reported
Future Due Date: Not reported
Schedule Area Name: Not reported
Schedule Sub Area Name: Not reported
Schedule Document Type: Not reported
Schedule Due Date: Not reported
Schedule Revised Date: Not reported

Q83 UNOCAL STATION/AL-SAL OIL CO
NNW 6678 SANTA MONICA BLVD
1/4-1/2 HOLLYWOOD, CA 90038
0.471 mi.
2489 ft. Site 2 of 3 in cluster Q

LUST S100865981
HIST CORTESE N/A
CERS

Relative:
Higher
Actual:
299 ft.

LUST:
Name: AL SAL #2
Address: 6678 SANTA MONICA BLVD
City,State,Zip: HOLLYWOOD, CA 90038
Lead Agency: LOS ANGELES RWQCB (REGION 4)
Case Type: LUST Cleanup Site
Geo Track: http://geotracker.waterboards.ca.gov/profile_report.asp?global_id=T0603700920
Global Id: T0603700920
Latitude: 34.0905504
Longitude: -118.3356202
Status: Completed - Case Closed
Status Date: 12/03/2010
Case Worker: DPP
RB Case Number: 900380098
Local Agency: LOS ANGELES, CITY OF
File Location: Regional Board
Local Case Number: Not reported
Potential Media Affect: Aquifer used for drinking water supply
Potential Contaminants of Concern: Gasoline
Site History: Not reported

LUST:
Global Id: T0603700920
Contact Type: Regional Board Caseworker
Contact Name: DANIEL PIROTTON
Organization Name: LOS ANGELES RWQCB (REGION 4)
Address: Not reported
City: R4 UNKNOWN
Email: dpirotton@waterboards.ca.gov
Phone Number: 2135766714

Global Id: T0603700920
Contact Type: Local Agency Caseworker
Contact Name: ELOY LUNA
Organization Name: LOS ANGELES, CITY OF
Address: 200 North Main Street, Suite 1780
City: LOS ANGELES
Email: eloy.luna@lacity.org
Phone Number: Not reported

LUST:
Global Id: T0603700920

Map ID
Direction
Distance
Elevation

MAP FINDINGS

Site

Database(s)

EDR ID Number
EPA ID Number

UNOCAL STATION/AL-SAL OIL CO (Continued)

S100865981

Action Type: ENFORCEMENT
Date: 06/15/2009
Action: Staff Letter

Global Id: T0603700920
Action Type: RESPONSE
Date: 01/15/2009
Action: Monitoring Report - Quarterly

Global Id: T0603700920
Action Type: RESPONSE
Date: 01/15/2010
Action: Monitoring Report - Semi-Annually

Global Id: T0603700920
Action Type: RESPONSE
Date: 07/15/2010
Action: Monitoring Report - Semi-Annually

Global Id: T0603700920
Action Type: ENFORCEMENT
Date: 08/11/2003
Action: Staff Letter

Global Id: T0603700920
Action Type: ENFORCEMENT
Date: 10/05/2001
Action: Staff Letter

Global Id: T0603700920
Action Type: ENFORCEMENT
Date: 02/21/2003
Action: Staff Letter

Global Id: T0603700920
Action Type: ENFORCEMENT
Date: 05/20/2010
Action: Clean Up Fund - Case Closure Review Summary Report (RSR)

Global Id: T0603700920
Action Type: RESPONSE
Date: 07/15/2002
Action: Monitoring Report - Quarterly

Global Id: T0603700920
Action Type: RESPONSE
Date: 10/01/2002
Action: Unknown

Global Id: T0603700920
Action Type: RESPONSE
Date: 10/01/2002
Action: Well Installation Report

Global Id: T0603700920
Action Type: RESPONSE
Date: 10/15/2002

Map ID
Direction
Distance
Elevation

MAP FINDINGS

Site

Database(s)

EDR ID Number
EPA ID Number

UNOCAL STATION/AL-SAL OIL CO (Continued)

S100865981

Action: Monitoring Report - Quarterly

Global Id: T0603700920
Action Type: RESPONSE
Date: 04/15/2003
Action: Monitoring Report - Quarterly

Global Id: T0603700920
Action Type: RESPONSE
Date: 01/15/2003
Action: Monitoring Report - Quarterly

Global Id: T0603700920
Action Type: ENFORCEMENT
Date: 01/21/2004
Action: Staff Letter

Global Id: T0603700920
Action Type: ENFORCEMENT
Date: 12/03/2010
Action: Closure/No Further Action Letter

Global Id: T0603700920
Action Type: RESPONSE
Date: 07/15/2003
Action: Monitoring Report - Quarterly

Global Id: T0603700920
Action Type: ENFORCEMENT
Date: 06/29/2004
Action: Staff Letter

Global Id: T0603700920
Action Type: RESPONSE
Date: 01/15/2004
Action: Monitoring Report - Quarterly

Global Id: T0603700920
Action Type: RESPONSE
Date: 10/15/2003
Action: Monitoring Report - Quarterly

Global Id: T0603700920
Action Type: RESPONSE
Date: 03/15/2004
Action: CAP/RAP - Feasibility Study Report

Global Id: T0603700920
Action Type: RESPONSE
Date: 04/15/2004
Action: Monitoring Report - Quarterly

Global Id: T0603700920
Action Type: ENFORCEMENT
Date: 09/29/1999
Action: Staff Letter

Map ID
Direction
Distance
Elevation

MAP FINDINGS

Site

Database(s)

EDR ID Number
EPA ID Number

UNOCAL STATION/AL-SAL OIL CO (Continued)

S100865981

Global Id: T0603700920
Action Type: RESPONSE
Date: 01/15/2005
Action: Monitoring Report - Quarterly

Global Id: T0603700920
Action Type: RESPONSE
Date: 07/15/2004
Action: Monitoring Report - Quarterly

Global Id: T0603700920
Action Type: RESPONSE
Date: 10/01/2004
Action: Interim Remedial Action Plan

Global Id: T0603700920
Action Type: RESPONSE
Date: 10/15/2004
Action: Monitoring Report - Quarterly

Global Id: T0603700920
Action Type: RESPONSE
Date: 10/15/2005
Action: Monitoring Report - Quarterly

Global Id: T0603700920
Action Type: RESPONSE
Date: 07/15/2005
Action: Monitoring Report - Quarterly

Global Id: T0603700920
Action Type: REMEDIATION
Date: 11/06/2003
Action: Free Product Removal

Global Id: T0603700920
Action Type: Other
Date: 04/16/1997
Action: Leak Reported

Global Id: T0603700920
Action Type: RESPONSE
Date: 01/15/2007
Action: Monitoring Report - Quarterly

Global Id: T0603700920
Action Type: RESPONSE
Date: 04/13/2006
Action: CAP/RAP - Feasibility Study Report

Global Id: T0603700920
Action Type: RESPONSE
Date: 01/15/2006
Action: Monitoring Report - Quarterly

Global Id: T0603700920
Action Type: RESPONSE

Map ID
Direction
Distance
Elevation

MAP FINDINGS

Site

Database(s)

EDR ID Number
EPA ID Number

UNOCAL STATION/AL-SAL OIL CO (Continued)

S100865981

Date: 07/15/2006
Action: Monitoring Report - Quarterly

Global Id: T0603700920
Action Type: RESPONSE
Date: 04/15/2006
Action: Monitoring Report - Quarterly

Global Id: T0603700920
Action Type: ENFORCEMENT
Date: 07/15/2002
Action: Staff Letter

Global Id: T0603700920
Action Type: RESPONSE
Date: 04/15/2007
Action: Monitoring Report - Quarterly

Global Id: T0603700920
Action Type: RESPONSE
Date: 10/15/2006
Action: Monitoring Report - Quarterly

Global Id: T0603700920
Action Type: RESPONSE
Date: 01/15/2008
Action: Monitoring Report - Quarterly

Global Id: T0603700920
Action Type: RESPONSE
Date: 04/15/2008
Action: Monitoring Report - Quarterly

Global Id: T0603700920
Action Type: RESPONSE
Date: 10/15/2008
Action: Monitoring Report - Quarterly

Global Id: T0603700920
Action Type: RESPONSE
Date: 07/15/2007
Action: Monitoring Report - Quarterly

Global Id: T0603700920
Action Type: RESPONSE
Date: 10/15/2007
Action: Monitoring Report - Quarterly

Global Id: T0603700920
Action Type: RESPONSE
Date: 07/15/2008
Action: Monitoring Report - Quarterly

Global Id: T0603700920
Action Type: RESPONSE
Date: 04/15/2009
Action: Monitoring Report - Quarterly

Map ID
Direction
Distance
Elevation

MAP FINDINGS

Site

Database(s)

EDR ID Number
EPA ID Number

UNOCAL STATION/AL-SAL OIL CO (Continued)

S100865981

Global Id: T0603700920
Action Type: RESPONSE
Date: 07/15/2009
Action: Monitoring Report - Semi-Annually

Global Id: T0603700920
Action Type: RESPONSE
Date: 07/15/2008
Action: Remedial Progress Report

Global Id: T0603700920
Action Type: RESPONSE
Date: 12/15/2003
Action: Interim Remedial Action Plan

Global Id: T0603700920
Action Type: RESPONSE
Date: 04/15/2005
Action: Monitoring Report - Quarterly

LUST:

Global Id: T0603700920
Status: Open - Case Begin Date
Status Date: 04/18/1988

Global Id: T0603700920
Status: Open - Site Assessment
Status Date: 04/18/1988

Global Id: T0603700920
Status: Open - Site Assessment
Status Date: 08/17/1988

Global Id: T0603700920
Status: Open - Site Assessment
Status Date: 10/15/1988

Global Id: T0603700920
Status: Open - Site Assessment
Status Date: 04/20/1990

Global Id: T0603700920
Status: Open - Remediation
Status Date: 06/29/2004

Global Id: T0603700920
Status: Completed - Case Closed
Status Date: 12/03/2010

Name: GOLDEN STATE ENTERPRISES / 76 UNOCAL
Address: 6678 SANTA MONICA BLVD
City,State,Zip: LOS ANGELES, CA 90038
Lead Agency: LOS ANGELES RWQCB (REGION 4)
Case Type: LUST Cleanup Site
Geo Track: http://geotracker.waterboards.ca.gov/profile_report.asp?global_id=T10000006398
Global Id: T10000006398

Map ID
Direction
Distance
Elevation

MAP FINDINGS

Site

Database(s)

EDR ID Number
EPA ID Number

UNOCAL STATION/AL-SAL OIL CO (Continued)

S100865981

Latitude: 34.090407
Longitude: -118.336012
Status: Completed - Case Closed
Status Date: 07/11/2016
Case Worker: JC
RB Case Number: 900380098A
Local Agency: Not reported
File Location: Not reported
Local Case Number: Not reported
Potential Media Affect: Soil
Potential Contaminants of Concern: Benzene
Site History: Not reported

LUST:

Global Id: T10000006398
Contact Type: Regional Board Caseworker
Contact Name: JOSHUA CWIKLA
Organization Name: LOS ANGELES RWQCB (REGION 4)
Address: 320 W. 4th Street, Suite 200
City: LOS ANGELES
Email: joshua.cwikla@waterboards.ca.gov
Phone Number: 2135766713

LUST:

Global Id: T10000006398
Action Type: ENFORCEMENT
Date: 12/29/2014
Action: Referral to Regional Board

Global Id: T10000006398
Action Type: ENFORCEMENT
Date: 06/02/2015
Action: Staff Letter

Global Id: T10000006398
Action Type: ENFORCEMENT
Date: 08/03/2015
Action: Staff Letter

Global Id: T10000006398
Action Type: Other
Date: 12/29/2014
Action: Leak Began

Global Id: T10000006398
Action Type: ENFORCEMENT
Date: 03/02/2015
Action: Staff Letter

Global Id: T10000006398
Action Type: RESPONSE
Date: 10/01/2015
Action: Soil and Water Investigation Report

Global Id: T10000006398
Action Type: ENFORCEMENT
Date: 07/11/2016

Map ID
Direction
Distance
Elevation

MAP FINDINGS

Site

Database(s)

EDR ID Number
EPA ID Number

UNOCAL STATION/AL-SAL OIL CO (Continued)

S100865981

Action: Closure/No Further Action Letter

Global Id: T10000006398
Action Type: Other
Date: 12/29/2014
Action: Leak Discovery

Global Id: T10000006398
Action Type: RESPONSE
Date: 05/28/2016
Action: Correspondence

Global Id: T10000006398
Action Type: RESPONSE
Date: 08/01/2015
Action: Soil and Water Investigation Workplan - Regulator Responded

Global Id: T10000006398
Action Type: RESPONSE
Date: 12/22/2015
Action: Request for Closure - Regulator Responded

Global Id: T10000006398
Action Type: ENFORCEMENT
Date: 03/28/2016
Action: Notification - Preclosure

Global Id: T10000006398
Action Type: Other
Date: 12/29/2014
Action: Leak Reported

Global Id: T10000006398
Action Type: RESPONSE
Date: 04/02/2015
Action: Tank Removal Report / UST Sampling Report

LUST:

Global Id: T10000006398
Status: Open - Case Begin Date
Status Date: 12/29/2014

Global Id: T10000006398
Status: Open - Inactive
Status Date: 12/29/2014

Global Id: T10000006398
Status: Open - Site Assessment
Status Date: 08/03/2015

Global Id: T10000006398
Status: Completed - Case Closed
Status Date: 07/11/2016

LUST REG 4:

Map ID
Direction
Distance
Elevation

MAP FINDINGS

Site

Database(s)

EDR ID Number
EPA ID Number

UNOCAL STATION/AL-SAL OIL CO (Continued)

S100865981

Region: 4
Regional Board: 04
County: Los Angeles
Facility Id: 900380098
Status: Remediation Plan
Substance: Gasoline
Substance Quantity: Not reported
Local Case No: Not reported
Case Type: Groundwater
Abatement Method Used at the Site: Remove Free Product
Global ID: T0603700920
W Global ID: Not reported
Staff: DP
Local Agency: 19050
Cross Street: LAS PALMAS AVENUE
Enforcement Type: SEL
Date Leak Discovered: Not reported
Date Leak First Reported: 4/16/1997
Date Leak Record Entered: 7/14/1988
Date Confirmation Began: 4/18/1988
Date Leak Stopped: Not reported
Date Case Last Changed on Database: Not reported
Date the Case was Closed: Not reported
How Leak Discovered: Not reported
How Leak Stopped: Not reported
Cause of Leak: Not reported
Leak Source: Not reported
Operator: Not reported
Water System: Not reported
Well Name: Not reported
Approx. Dist To Production Well (ft): 11638.292448933050424351528437
Source of Cleanup Funding: Not reported
Preliminary Site Assessment Workplan Submitted: 8/17/1988
Preliminary Site Assessment Began: 10/15/1988
Pollution Characterization Began: 4/20/1990
Remediation Plan Submitted: 6/29/2004
Remedial Action Underway: Not reported
Post Remedial Action Monitoring Began: Not reported
Enforcement Action Date: Not reported
Historical Max MTBE Date: 3/9/2000
Hist Max MTBE Conc in Groundwater: 124000
Hist Max MTBE Conc in Soil: .14
Significant Interim Remedial Action Taken: Yes
GW Qualifier: Not reported
Soil Qualifier: =
Organization: Not reported
Owner Contact: Not reported
Responsible Party: MR. MONTRI PHUVADAKORN
RP Address: 501 MARIN ST., SUITE 112B
Program: LUST
Lat/Long: 34.0905504 / -1
Local Agency Staff: PEJ
Beneficial Use: Not reported
Priority: Not reported
Cleanup Fund Id: Not reported
Suspended: Not reported
Assigned Name: Not reported

Map ID
Direction
Distance
Elevation

MAP FINDINGS

Site

Database(s)

EDR ID Number
EPA ID Number

UNOCAL STATION/AL-SAL OIL CO (Continued)

S100865981

Summary: Not reported

HIST CORTESE:

edr_fname: UNOCAL STATION/AL-SAL OIL
edr_fadd1: 6678 SANTA MONICA
City,State,Zip: LOS ANGELES, CA 90038
Region: CORTESE
Facility County Code: 19
Reg By: LTNKA
Reg Id: 900380098

CERS:

Name: GOLDEN STATE ENTERPRISES / 76 UNOCAL
Address: 6678 SANTA MONICA BLVD
City,State,Zip: LOS ANGELES, CA 90038
Site ID: 275328
CERS ID: T10000006398
CERS Description: Leaking Underground Storage Tank Cleanup Site

Affiliation:

Affiliation Type Desc: Regional Board Caseworker
Entity Name: JOSHUA CWIKLA - LOS ANGELES RWQCB (REGION 4)
Entity Title: Not reported
Affiliation Address: 320 W. 4th Street, Suite 200
Affiliation City: LOS ANGELES
Affiliation State: CA
Affiliation Country: Not reported
Affiliation Zip: Not reported
Affiliation Phone: 2135766713

Name: AL SAL #2
Address: 6678 SANTA MONICA BLVD
City,State,Zip: HOLLYWOOD, CA 90038
Site ID: 200218
CERS ID: T0603700920
CERS Description: Leaking Underground Storage Tank Cleanup Site

Affiliation:

Affiliation Type Desc: Local Agency Caseworker
Entity Name: ELOY LUNA - LOS ANGELES, CITY OF
Entity Title: Not reported
Affiliation Address: 200 North Main Street, Suite 1780
Affiliation City: LOS ANGELES
Affiliation State: CA
Affiliation Country: Not reported
Affiliation Zip: Not reported
Affiliation Phone: Not reported

Affiliation Type Desc: Regional Board Caseworker
Entity Name: DANIEL PIROTTON - LOS ANGELES RWQCB (REGION 4)
Entity Title: Not reported
Affiliation Address: Not reported
Affiliation City: R4 UNKNOWN
Affiliation State: CA
Affiliation Country: Not reported
Affiliation Zip: Not reported

Map ID
Direction
Distance
Elevation

MAP FINDINGS

Site

Database(s)

EDR ID Number
EPA ID Number

UNOCAL STATION/AL-SAL OIL CO (Continued)

S100865981

Affiliation Phone: 2135766714

Q84
North
1/4-1/2
0.480 mi.
2536 ft.

AVA HOLLYWOOD
6648, 6650 W. LEXINGTON AVENUE - 6649, 6665 W. SANTA MONICA
LOS ANGELES, CA 90038

ENVIROSTOR **S118757119**
VCP **N/A**

Site 3 of 3 in cluster Q

Relative:
Higher
Actual:
302 ft.

ENVIROSTOR:
Name: AVA HOLLYWOOD
Address: 6648, 6650 W. LEXINGTON AVENUE - 6649, 6665 W. SANTA MONICA BOULEWARD
City,State,Zip: LOS ANGELES, CA 90038
Facility ID: 60000422
Status: Certified
Status Date: 07/25/2018
Site Code: 301295
Site Type: Voluntary Cleanup
Site Type Detailed: Voluntary Cleanup
Acres: 3.9
NPL: NO
Regulatory Agencies: SMBRP
Lead Agency: SMBRP
Program Manager: Not reported
Supervisor: Juli Propes
Division Branch: Cleanup Chatsworth
Assembly: 50
Senate: 26
Special Program: Voluntary Cleanup Program
Restricted Use: NO
Site Mgmt Req: NONE SPECIFIED
Funding: Responsible Party
Latitude: 34.09077
Longitude: -118.3347
APN: 553-202-2008, 553-202-2010, 553-202-2019, 553-202-2024, 553-202-2025
Past Use: FUEL - VEHICLE STORAGE/ REFUELING, MANUFACTURING - LUMBER/WOOD PRODUCTS, MANUFACTURING - OTHER, VEHICLE MAINTENANCE, TRANSPORTATION - WAREHOUSING

Potential COC: Asbestos Containing Materials (ACM Lead Tetrachloroethylene (PCE
Confirmed COC: 40001-NO Tetrachloroethylene (PCE 30013-NO
Potential Description: IA, OTH, SOIL, SV
Alias Name: La Pietre
Alias Type: Alternate Name
Alias Name: 553-202-2008
Alias Type: APN
Alias Name: 553-202-2010
Alias Type: APN
Alias Name: 553-202-2019
Alias Type: APN
Alias Name: 553-202-2024
Alias Type: APN
Alias Name: 553-202-2025
Alias Type: APN
Alias Name: 110033607461
Alias Type: EPA (FRS #)
Alias Name: 301295
Alias Type: Project Code (Site Code)
Alias Name: 60000422

Map ID
Direction
Distance
Elevation

MAP FINDINGS

Site

Database(s)

EDR ID Number
EPA ID Number

AVA HOLLYWOOD (Continued)

S118757119

Alias Type: Envirostor ID Number

Completed Info:

Completed Area Name: PROJECT WIDE
Completed Sub Area Name: Not reported
Completed Document Type: Voluntary Cleanup Agreement
Completed Date: 02/15/2007
Comments: VCA Executed

Completed Area Name: PROJECT WIDE
Completed Sub Area Name: Not reported
Completed Document Type: Correspondence
Completed Date: 09/10/2009
Comments: Signed and dated as of 9/10/2009

Completed Area Name: PROJECT WIDE
Completed Sub Area Name: Not reported
Completed Document Type: Correspondence
Completed Date: 03/03/2010
Comments: Not reported

Completed Area Name: PROJECT WIDE
Completed Sub Area Name: Not reported
Completed Document Type: Letter - Demand
Completed Date: 07/15/2010
Comments: Sent 3rd collection letter to RP's of La Pietra Project.

Completed Area Name: PROJECT WIDE
Completed Sub Area Name: Not reported
Completed Document Type: Voluntary Cleanup Agreement
Completed Date: 09/04/2015
Comments: VCA signed and executed

Completed Area Name: OU - Kodak Parcel
Completed Sub Area Name: Not reported
Completed Document Type: Voluntary Cleanup Agreement
Completed Date: 11/13/2012
Comments: VCA signed on 11/9/2012, uploaded 11/13/2012

Completed Area Name: PROJECT WIDE
Completed Sub Area Name: Not reported
Completed Document Type: Letter - Demand
Completed Date: 09/07/2012
Comments: Demand letter sent out

Completed Area Name: PROJECT WIDE
Completed Sub Area Name: Not reported
Completed Document Type: Preliminary Endangerment Assessment Report
Completed Date: 07/16/2007
Comments: Not reported

Completed Area Name: PROJECT WIDE
Completed Sub Area Name: Not reported
Completed Document Type: Site Characterization Report
Completed Date: 07/16/2007
Comments: Not reported

Completed Area Name: PROJECT WIDE

Map ID
Direction
Distance
Elevation

MAP FINDINGS

Site

Database(s)

EDR ID Number
EPA ID Number

AVA HOLLYWOOD (Continued)

S118757119

Completed Sub Area Name: Not reported
Completed Document Type: Fieldwork
Completed Date: 06/12/2008
Comments: Fieldwork for the Soil Gas and Ground water monitoring well installation has started. Estimated to be completed in 2 weeks.

Completed Area Name: PROJECT WIDE
Completed Sub Area Name: Not reported
Completed Document Type: Site Characterization Workplan
Completed Date: 03/06/2008
Comments: On March 6, 2008, the Department of Toxic Substances Control (DTSC) reviewed the document titled "Supplemental Assessments for Impacts in Soil Vapor, Soil and Ground Water" (California Environmental, January 2008) for La Pietra Site. DTSC comments were to be addressed in the field activities and implementation report.

Completed Area Name: PROJECT WIDE
Completed Sub Area Name: Not reported
Completed Document Type: Voluntary Cleanup Agreement Termination Notification
Completed Date: 08/16/2010
Comments: VCA Terminated.

Completed Area Name: OU - Kodak Parcel
Completed Sub Area Name: Not reported
Completed Document Type: Preliminary Endangerment Assessment Report
Completed Date: 12/05/2012
Comments: No Further Action Issued towards the "Kodak Parcel" by DTSC. Rest of the parcel's require investigation.

Completed Area Name: La Pietra Site
Completed Sub Area Name: Not reported
Completed Document Type: Site Characterization Workplan
Completed Date: 07/30/2016
Comments: Workplan Completed

Completed Area Name: La Pietra Site
Completed Sub Area Name: Not reported
Completed Document Type: Site Characterization Report
Completed Date: 10/26/2016
Comments: Site Characterization was completed a removal action will be conducted.

Completed Area Name: PROJECT WIDE
Completed Sub Area Name: Not reported
Completed Document Type: Removal Action Workplan
Completed Date: 10/03/2016
Comments: Draft Removal Action work plan was approved for public review.

Completed Area Name: La Pietra Site
Completed Sub Area Name: Not reported
Completed Document Type: Risk Assessment Report
Completed Date: 10/24/2016
Comments: HRA was completed

Completed Area Name: PROJECT WIDE
Completed Sub Area Name: Not reported
Completed Document Type: Removal Action Workplan

Map ID
Direction
Distance
Elevation

MAP FINDINGS

Site

Database(s)

EDR ID Number
EPA ID Number

AVA HOLLYWOOD (Continued)

S118757119

Completed Date: 12/07/2016
Comments: Not reported

Completed Area Name: La Pietra Site
Completed Sub Area Name: Not reported
Completed Document Type: Remedial Action Completion Report
Completed Date: 07/06/2017
Comments: Not reported

Completed Area Name: PROJECT WIDE
Completed Sub Area Name: Not reported
Completed Document Type: CEQA - Notice of Exemption
Completed Date: 11/07/2016
Comments: Addendum Completed and signed

Completed Area Name: PROJECT WIDE
Completed Sub Area Name: Not reported
Completed Document Type: Certification
Completed Date: 06/28/2018
Comments: Not reported

Future Area Name: Not reported
Future Sub Area Name: Not reported
Future Document Type: Not reported
Future Due Date: Not reported
Schedule Area Name: Not reported
Schedule Sub Area Name: Not reported
Schedule Document Type: Not reported
Schedule Due Date: Not reported
Schedule Revised Date: Not reported

VCP:

Name: AVA HOLLYWOOD
Address: 6648, 6650 W. LEXINGTON AVENUE - 6649, 6665 W. SANTA MONICA BOULEWARD
City,State,Zip: LOS ANGELES, CA 90038
Facility ID: 60000422
Site Type: Voluntary Cleanup
Site Type Detail: Voluntary Cleanup
Site Mgmt. Req.: NONE SPECIFIED
Acres: 3.9
National Priorities List: NO
Cleanup Oversight Agencies: SMBRP
Lead Agency: SMBRP
Lead Agency Description: DTSC - Site Cleanup Program
Project Manager: Not reported
Supervisor: Juli Propes
Division Branch: Cleanup Chatsworth
Site Code: 301295
Assembly: 50
Senate: 26
Special Programs Code: Voluntary Cleanup Program
Status: Certified
Status Date: 07/25/2018
Restricted Use: NO
Funding: Responsible Party
Lat/Long: 34.09077 / -118.3347
APN: 553-202-2008, 553-202-2010, 553-202-2019, 553-202-2024, 553-202-2025

Map ID
Direction
Distance
Elevation

MAP FINDINGS

Site

Database(s)

EDR ID Number
EPA ID Number

AVA HOLLYWOOD (Continued)

S118757119

Past Use: FUEL - VEHICLE STORAGE/ REFUELING, MANUFACTURING - LUMBER/WOOD PRODUCTS, MANUFACTURING - OTHER, VEHICLE MAINTENANCE, TRANSPORTATION - WAREHOUSING
Potential COC: 40001, 30013, 30022
Confirmed COC: 40001-NO,30022,30013-NO
Potential Description: IA, OTH, SOIL, SV
Alias Name: La Pietre
Alias Type: Alternate Name
Alias Name: 553-202-2008
Alias Type: APN
Alias Name: 553-202-2010
Alias Type: APN
Alias Name: 553-202-2019
Alias Type: APN
Alias Name: 553-202-2024
Alias Type: APN
Alias Name: 553-202-2025
Alias Type: APN
Alias Name: 110033607461
Alias Type: EPA (FRS #)
Alias Name: 301295
Alias Type: Project Code (Site Code)
Alias Name: 60000422
Alias Type: Envirostor ID Number

Completed Info:

Completed Area Name: PROJECT WIDE
Completed Sub Area Name: Not reported
Completed Document Type: Voluntary Cleanup Agreement
Completed Date: 02/15/2007
Comments: VCA Executed

Completed Area Name: PROJECT WIDE
Completed Sub Area Name: Not reported
Completed Document Type: Correspondence
Completed Date: 09/10/2009
Comments: Signed and dated as of 9/10/2009

Completed Area Name: PROJECT WIDE
Completed Sub Area Name: Not reported
Completed Document Type: Correspondence
Completed Date: 03/03/2010
Comments: Not reported

Completed Area Name: PROJECT WIDE
Completed Sub Area Name: Not reported
Completed Document Type: Letter - Demand
Completed Date: 07/15/2010
Comments: Sent 3rd collection letter to RP's of La Pietra Project.

Completed Area Name: PROJECT WIDE
Completed Sub Area Name: Not reported
Completed Document Type: Voluntary Cleanup Agreement
Completed Date: 09/04/2015
Comments: VCA signed and executed

Completed Area Name: OU - Kodak Parcel
Completed Sub Area Name: Not reported

Map ID
Direction
Distance
Elevation

MAP FINDINGS

Site

Database(s)

EDR ID Number
EPA ID Number

AVA HOLLYWOOD (Continued)

S118757119

Completed Document Type: Voluntary Cleanup Agreement
Completed Date: 11/13/2012
Comments: VCA signed on 11/9/2012, uploaded 11/13/2012

Completed Area Name: PROJECT WIDE
Completed Sub Area Name: Not reported
Completed Document Type: Letter - Demand
Completed Date: 09/07/2012
Comments: Demand letter sent out

Completed Area Name: PROJECT WIDE
Completed Sub Area Name: Not reported
Completed Document Type: Preliminary Endangerment Assessment Report
Completed Date: 07/16/2007
Comments: Not reported

Completed Area Name: PROJECT WIDE
Completed Sub Area Name: Not reported
Completed Document Type: Site Characterization Report
Completed Date: 07/16/2007
Comments: Not reported

Completed Area Name: PROJECT WIDE
Completed Sub Area Name: Not reported
Completed Document Type: Fieldwork
Completed Date: 06/12/2008
Comments: Fieldwork for the Soil Gas and Ground water monitoring well installation has started. Estimated to be completed in 2 weeks.

Completed Area Name: PROJECT WIDE
Completed Sub Area Name: Not reported
Completed Document Type: Site Characterization Workplan
Completed Date: 03/06/2008
Comments: On March 6, 2008, the Department of Toxic Substances Control (DTSC) reviewed the document titled "Supplemental Assessments for Impacts in Soil Vapor, Soil and Ground Water" (California Environmental, January 2008) for La Pietre Site. DTSC comments were to be addressed in the field activities and implementation report.

Completed Area Name: PROJECT WIDE
Completed Sub Area Name: Not reported
Completed Document Type: Voluntary Cleanup Agreement Termination Notification
Completed Date: 08/16/2010
Comments: VCA Terminated.

Completed Area Name: OU - Kodak Parcel
Completed Sub Area Name: Not reported
Completed Document Type: Preliminary Endangerment Assessment Report
Completed Date: 12/05/2012
Comments: No Further Action Issued towards the "Kodak Parcel" by DTSC. Rest of the parcel's require investigation.

Completed Area Name: La Pietra Site
Completed Sub Area Name: Not reported
Completed Document Type: Site Characterization Workplan
Completed Date: 07/30/2016
Comments: Workplan Completed

Map ID
Direction
Distance
Elevation

MAP FINDINGS

Site

Database(s)

EDR ID Number
EPA ID Number

AVA HOLLYWOOD (Continued)

S118757119

Completed Area Name: La Pietra Site
Completed Sub Area Name: Not reported
Completed Document Type: Site Characterization Report
Completed Date: 10/26/2016
Comments: Site Characterization was completed a removal action will be conducted.

Completed Area Name: PROJECT WIDE
Completed Sub Area Name: Not reported
Completed Document Type: Removal Action Workplan
Completed Date: 10/03/2016
Comments: Draft Removal Action work plan was approved for public review.

Completed Area Name: La Pietra Site
Completed Sub Area Name: Not reported
Completed Document Type: Risk Assessment Report
Completed Date: 10/24/2016
Comments: HRA was completed

Completed Area Name: PROJECT WIDE
Completed Sub Area Name: Not reported
Completed Document Type: Removal Action Workplan
Completed Date: 12/07/2016
Comments: Not reported

Completed Area Name: La Pietra Site
Completed Sub Area Name: Not reported
Completed Document Type: Remedial Action Completion Report
Completed Date: 07/06/2017
Comments: Not reported

Completed Area Name: PROJECT WIDE
Completed Sub Area Name: Not reported
Completed Document Type: CEQA - Notice of Exemption
Completed Date: 11/07/2016
Comments: Addendum Completed and signed

Completed Area Name: PROJECT WIDE
Completed Sub Area Name: Not reported
Completed Document Type: Certification
Completed Date: 06/28/2018
Comments: Not reported

Future Area Name: Not reported
Future Sub Area Name: Not reported
Future Document Type: Not reported
Future Due Date: Not reported
Schedule Area Name: Not reported
Schedule Sub Area Name: Not reported
Schedule Document Type: Not reported
Schedule Due Date: Not reported
Schedule Revised Date: Not reported

Map ID
 Direction
 Distance
 Elevation

MAP FINDINGS

Site

Database(s)

EDR ID Number
 EPA ID Number

85
NNW
1/4-1/2
0.484 mi.
2553 ft.

KODAK FACILITY FORMER
6700 SANTA MONICA BLVD
HOLLYWOOD, CA 90038

ENVIROSTOR **S109348450**
LUST **N/A**
VCP
DEED
Cortese
CERS

Relative:
Higher

ENVIROSTOR:

Actual:
299 ft.

Name: KODAK HOLLYWOOD CAMPUS
 Address: 6700 SANTA MONICA BOULEVARD & 1017 NORTH LAS PALMAS
 City,State,Zip: LOS ANGELES, CA 90038
 Facility ID: 60002229
 Status: Certified O&M - Land Use Restrictions Only
 Status Date: 04/14/2017
 Site Code: 301718
 Site Type: Voluntary Cleanup
 Site Type Detailed: Voluntary Cleanup
 Acres: 4.25
 NPL: NO
 Regulatory Agencies: SMBRP
 Lead Agency: SMBRP
 Program Manager: Laura Radke
 Supervisor: Juli Propes
 Division Branch: Cleanup Chatsworth
 Assembly: , 50
 Senate: , 26
 Special Program: Voluntary Cleanup Program
 Restricted Use: YES
 Site Mgmt Req: NONE SPECIFIED
 Funding: Responsible Party
 Latitude: 34.09
 Longitude: -118.3363
 APN: NONE SPECIFIED
 Past Use: NONE SPECIFIED
 Potential COC: NONE SPECIFIED
 Confirmed COC: NONE SPECIFIED
 Potential Description: NONE SPECIFIED
 Alias Name: 301718
 Alias Type: Project Code (Site Code)
 Alias Name: 60002229
 Alias Type: Envirostor ID Number

Completed Info:

Completed Area Name: PROJECT WIDE
 Completed Sub Area Name: Not reported
 Completed Document Type: Land Use Restriction
 Completed Date: 02/09/2017
 Comments: Not reported

Completed Area Name: PROJECT WIDE
 Completed Sub Area Name: Not reported
 Completed Document Type: Voluntary Cleanup Agreement
 Completed Date: 09/21/2015
 Comments: VCA fully executed

Completed Area Name: PROJECT WIDE
 Completed Sub Area Name: Not reported
 Completed Document Type: Certification
 Completed Date: 03/15/2017
 Comments: Not reported

Map ID
Direction
Distance
Elevation

MAP FINDINGS

Site

Database(s)

EDR ID Number
EPA ID Number

KODAK FACILITY FORMER (Continued)

S109348450

Completed Area Name: PROJECT WIDE
Completed Sub Area Name: Not reported
Completed Document Type: Site Characterization Report
Completed Date: 09/08/2016
Comments: LUC is required.

Completed Area Name: PROJECT WIDE
Completed Sub Area Name: Not reported
Completed Document Type: Land Use Restriction Monitoring Report
Completed Date: 11/14/2018
Comments: Not reported

Completed Area Name: PROJECT WIDE
Completed Sub Area Name: Not reported
Completed Document Type: Annual Oversight Cost Estimate
Completed Date: 01/23/2019
Comments: COMPLETE

Completed Area Name: PROJECT WIDE
Completed Sub Area Name: Not reported
Completed Document Type: Correspondence
Completed Date: 10/11/2018
Comments: Certified mail October 12, 2018

Future Area Name: PROJECT WIDE
Future Sub Area Name: Not reported
Future Document Type: 5 Year Review Reports
Future Due Date: 2022
Schedule Area Name: Not reported
Schedule Sub Area Name: Not reported
Schedule Document Type: Not reported
Schedule Due Date: Not reported
Schedule Revised Date: Not reported

LUST:

Name: EASTMAN KODAK COMPANY
Address: 6700 SANTA MONICA BLVD
City,State,Zip: HOLLYWOOD, CA 90038
Lead Agency: LOS ANGELES RWQCB (REGION 4)
Case Type: LUST Cleanup Site
Geo Track: http://geotracker.waterboards.ca.gov/profile_report.asp?global_id=T0603700912
Global Id: T0603700912
Latitude: 34.0907714
Longitude: -118.3355612
Status: Completed - Case Closed
Status Date: 10/20/1997
Case Worker: JH
RB Case Number: 900380016
Local Agency: LOS ANGELES, CITY OF
File Location: Not reported
Local Case Number: Not reported
Potential Media Affect: Aquifer used for drinking water supply
Potential Contaminants of Concern: Gasoline
Site History: Not reported

LUST:

Global Id: T0603700912

Map ID
Direction
Distance
Elevation

MAP FINDINGS

Site

Database(s)

EDR ID Number
EPA ID Number

KODAK FACILITY FORMER (Continued)

S109348450

Contact Type: Local Agency Caseworker
Contact Name: ELOY LUNA
Organization Name: LOS ANGELES, CITY OF
Address: 200 North Main Street, Suite 1780
City: LOS ANGELES
Email: eloy.luna@lacity.org
Phone Number: Not reported

Global Id: T0603700912
Contact Type: Regional Board Caseworker
Contact Name: JAY HUANG
Organization Name: LOS ANGELES RWQCB (REGION 4)
Address: 320 WEST 4TH STREET, SUITE 200
City: LOS ANGELES
Email: jhuang@waterboards.ca.gov
Phone Number: 2135766711

LUST:

Global Id: T0603700912
Action Type: Other
Date: 04/11/1985
Action: Leak Reported

Global Id: T0603700912
Action Type: ENFORCEMENT
Date: 11/13/2008
Action: Staff Letter

LUST:

Global Id: T0603700912
Status: Open - Case Begin Date
Status Date: 04/11/1985

Global Id: T0603700912
Status: Open - Site Assessment
Status Date: 07/14/1988

Global Id: T0603700912
Status: Open - Verification Monitoring
Status Date: 01/10/1996

Global Id: T0603700912
Status: Completed - Case Closed
Status Date: 10/20/1997

Name: KODAK FACILITY FORMER
Address: 6700 SANTA MONICA BLVD
City,State,Zip: HOLLYWOOD, CA 90038
Lead Agency: DEPARTMENT OF TOXIC SUBSTANCES CONTROL
Case Type: LUST Cleanup Site
Geo Track: http://geotracker.waterboards.ca.gov/profile_report.asp?global_id=T10000007706
Global Id: T10000007706
Latitude: 34.09038
Longitude: -118.33673
Status: Open - Site Assessment

Map ID
Direction
Distance
Elevation

MAP FINDINGS

Site

Database(s)

EDR ID Number
EPA ID Number

KODAK FACILITY FORMER (Continued)

S109348450

Status Date: 01/06/2016
Case Worker: Not reported
RB Case Number: Not reported
Local Agency: Not reported
File Location: Not reported
Local Case Number: 900380016A
Potential Media Affect: Not reported
Potential Contaminants of Concern: Not reported
Site History: Not reported

LUST:

Global Id: T10000007706
Contact Type: Regional Board Caseworker
Contact Name: JAMES RYAN
Organization Name: LOS ANGELES RWQCB (REGION 4)
Address: West 4th Street, Suite 200
City: LOS ANGELES
Email: jamesw.ryan@waterboards.ca.gov
Phone Number: 2135766711

LUST:

Global Id: T10000007706
Action Type: Other
Date: 09/19/2015
Action: Leak Began

Global Id: T10000007706
Action Type: ENFORCEMENT
Date: 02/18/2016
Action: Staff Letter

Global Id: T10000007706
Action Type: ENFORCEMENT
Date: 01/06/2016
Action: Staff Letter

Global Id: T10000007706
Action Type: Other
Date: 09/19/2015
Action: Leak Discovery

Global Id: T10000007706
Action Type: RESPONSE
Date: 03/21/2016
Action: Other Report / Document

Global Id: T10000007706
Action Type: ENFORCEMENT
Date: 09/19/2015
Action: Referral to Regional Board

Global Id: T10000007706
Action Type: ENFORCEMENT
Date: 08/02/2016
Action: Referral to Other State Agency

Global Id: T10000007706

Map ID
Direction
Distance
Elevation

MAP FINDINGS

Site

Database(s)

EDR ID Number
EPA ID Number

KODAK FACILITY FORMER (Continued)

S109348450

Action Type: Other
Date: 09/19/2015
Action: Leak Reported

LUST:

Global Id: T10000007706
Status: Open - Case Begin Date
Status Date: 09/19/2015

Global Id: T10000007706
Status: Open - Inactive
Status Date: 09/19/2015

Global Id: T10000007706
Status: Open - Site Assessment
Status Date: 01/06/2016

VCP:

Name: KODAK HOLLYWOOD CAMPUS
Address: 6700 SANTA MONICA BOULEVARD & 1017 NORTH LAS PALMAS
City,State,Zip: LOS ANGELES, CA 90038
Facility ID: 60002229
Site Type: Voluntary Cleanup
Site Type Detail: Voluntary Cleanup
Site Mgmt. Req.: NONE SPECIFIED
Acres: 4.25
National Priorities List: NO
Cleanup Oversight Agencies: SMBRP
Lead Agency: SMBRP
Lead Agency Description: DTSC - Site Cleanup Program
Project Manager: Laura Radke
Supervisor: Juli Propes
Division Branch: Cleanup Chatsworth
Site Code: 301718
Assembly: , 50
Senate: , 26
Special Programs Code: Voluntary Cleanup Program
Status: Certified O&M - Land Use Restrictions Only
Status Date: 04/14/2017
Restricted Use: YES
Funding: Responsible Party
Lat/Long: 34.09 / -118.3363
APN: NONE SPECIFIED
Past Use: NONE SPECIFIED
Potential COC: NONE SPECIFIED
Confirmed COC: NONE SPECIFIED
Potential Description: NONE SPECIFIED
Alias Name: 301718
Alias Type: Project Code (Site Code)
Alias Name: 60002229
Alias Type: Envirostor ID Number

Completed Info:

Completed Area Name: PROJECT WIDE
Completed Sub Area Name: Not reported
Completed Document Type: Land Use Restriction

Map ID
Direction
Distance
Elevation

MAP FINDINGS

Site

Database(s)

EDR ID Number
EPA ID Number

KODAK FACILITY FORMER (Continued)

S109348450

Completed Date: 02/09/2017
Comments: Not reported

Completed Area Name: PROJECT WIDE
Completed Sub Area Name: Not reported
Completed Document Type: Voluntary Cleanup Agreement
Completed Date: 09/21/2015
Comments: VCA fully executed

Completed Area Name: PROJECT WIDE
Completed Sub Area Name: Not reported
Completed Document Type: Certification
Completed Date: 03/15/2017
Comments: Not reported

Completed Area Name: PROJECT WIDE
Completed Sub Area Name: Not reported
Completed Document Type: Site Characterization Report
Completed Date: 09/08/2016
Comments: LUC is required.

Completed Area Name: PROJECT WIDE
Completed Sub Area Name: Not reported
Completed Document Type: Land Use Restriction Monitoring Report
Completed Date: 11/14/2018
Comments: Not reported

Completed Area Name: PROJECT WIDE
Completed Sub Area Name: Not reported
Completed Document Type: Annual Oversight Cost Estimate
Completed Date: 01/23/2019
Comments: COMPLETE

Completed Area Name: PROJECT WIDE
Completed Sub Area Name: Not reported
Completed Document Type: Correspondence
Completed Date: 10/11/2018
Comments: Certified mail October 12, 2018

Future Area Name: PROJECT WIDE
Future Sub Area Name: Not reported
Future Document Type: 5 Year Review Reports
Future Due Date: 2022
Schedule Area Name: Not reported
Schedule Sub Area Name: Not reported
Schedule Document Type: Not reported
Schedule Due Date: Not reported
Schedule Revised Date: Not reported

DEED:

Name: KODAK HOLLYWOOD CAMPUS
Address: 6700 SANTA MONICA BOULEVARD & 1017 NORTH LAS PALMAS
City,State,Zip: LOS ANGELES, CA 90038
Envirostor ID: 60002229
Area: PROJECT WIDE
Sub Area: Not reported
Site Type: VOLUNTARY CLEANUP

Map ID
Direction
Distance
Elevation

MAP FINDINGS

Site

Database(s)

EDR ID Number
EPA ID Number

KODAK FACILITY FORMER (Continued)

S109348450

Status: CERTIFIED O&M - LAND USE RESTRICTIONS ONLY
Agency: Not reported
Covenant Uploaded: Not reported
Deed Date(s): 02/09/2017
File Name: Envirostor Land Use Restrictions

CORTESE:

Name: KODAK FACILITY FORMER
Address: 6700 SANTA MONICA BLVD
City,State,Zip: HOLLYWOOD, CA 90038
Region: CORTESE
Envirostor Id: Not reported
Global ID: T10000007706
Site/Facility Type: LUST CLEANUP SITE
Cleanup Status: OPEN - SITE ASSESSMENT
Status Date: Not reported
Site Code: Not reported
Latitude: Not reported
Longitude: Not reported
Owner: Not reported
Enf Type: Not reported
Swat R: Not reported
Flag: active
Order No: Not reported
Waste Discharge System No: Not reported
Effective Date: Not reported
Region 2: Not reported
WID Id: Not reported
Solid Waste Id No: Not reported
Waste Management Uit Name: Not reported
File Name: Active Open

CERS:

Name: KODAK FACILITY FORMER
Address: 6700 SANTA MONICA BLVD
City,State,Zip: HOLLYWOOD, CA 90038
Site ID: 358292
CERS ID: T10000007706
CERS Description: Leaking Underground Storage Tank Cleanup Site

Affiliation:

Affiliation Type Desc: Regional Board Caseworker
Entity Name: JAMES RYAN - LOS ANGELES RWQCB (REGION 4)
Entity Title: Not reported
Affiliation Address: West 4th Street, Suite 200
Affiliation City: LOS ANGELES
Affiliation State: CA
Affiliation Country: Not reported
Affiliation Zip: Not reported
Affiliation Phone: 2135766711

Name: EASTMAN KODAK COMPANY
Address: 6700 SANTA MONICA BLVD
City,State,Zip: HOLLYWOOD, CA 90038
Site ID: 256313
CERS ID: T0603700912

Map ID
 Direction
 Distance
 Elevation

MAP FINDINGS

Site

Database(s)

EDR ID Number
 EPA ID Number

KODAK FACILITY FORMER (Continued)

S109348450

CERS Description: Leaking Underground Storage Tank Cleanup Site

Affiliation:

Affiliation Type Desc: Local Agency Caseworker
 Entity Name: ELOY LUNA - LOS ANGELES, CITY OF
 Entity Title: Not reported
 Affiliation Address: 200 North Main Street, Suite 1780
 Affiliation City: LOS ANGELES
 Affiliation State: CA
 Affiliation Country: Not reported
 Affiliation Zip: Not reported
 Affiliation Phone: Not reported

Affiliation Type Desc: Regional Board Caseworker
 Entity Name: JAY HUANG - LOS ANGELES RWQCB (REGION 4)
 Entity Title: Not reported
 Affiliation Address: 320 WEST 4TH STREET, SUITE 200
 Affiliation City: LOS ANGELES
 Affiliation State: CA
 Affiliation Country: Not reported
 Affiliation Zip: Not reported
 Affiliation Phone: 2135766711

**R86
 NW
 1/2-1
 0.573 mi.
 3026 ft.**

**PHYL RICH INTL
 1000 N ORANGE DR
 HOLLYWOOD, CA 90038**

Site 1 of 2 in cluster R

**RCRA-SQG 1000291482
 ENVIROSTOR CAD008331126
 CPS-SLIC
 EMI
 CIWQS**

**Relative:
 Higher
 Actual:
 287 ft.**

RCRA-SQG:
 Date form received by agency: 01/01/2002
 Facility name: PHYL RICH INTL
 Facility address: 1000 N ORANGE DR
 HOLLYWOOD, CA 90038

EPA ID: CAD008331126
 Mailing address: 2937 N ONTARIO
 BURBANK, CA 91504

Contact: JOSE M CORTEZ
 Contact address: Not reported
 Not reported

Contact country: US
 Contact telephone: 818-955-7740
 Telephone ext.: 2739
 Contact email: Not reported
 EPA Region: 09

Land type: Facility is not located on Indian land. Additional information is not known.
 Classification: Small Small Quantity Generator
 Description: Handler: generates more than 100 and less than 1000 kg of hazardous waste during any calendar month and accumulates less than 6000 kg of hazardous waste at any time; or generates 100 kg or less of hazardous waste during any calendar month, and accumulates more than 1000 kg of hazardous waste at any time

Handler Activities Summary:
 U.S. importer of hazardous waste: No
 Mixed waste (haz. and radioactive): No
 Recycler of hazardous waste: No

Map ID
Direction
Distance
Elevation

MAP FINDINGS

Site

Database(s)

EDR ID Number
EPA ID Number

PHYL RICH INTL (Continued)

1000291482

Transporter of hazardous waste: No
Treater, storer or disposer of HW: No
Underground injection activity: No
On-site burner exemption: No
Furnace exemption: No
Used oil fuel burner: No
Used oil processor: No
User oil refiner: No
Used oil fuel marketer to burner: No
Used oil Specification marketer: No
Used oil transfer facility: No
Used oil transporter: No

Historical Generators:

Date form received by agency: 01/01/2002
Site name: PHYLRICH INTL
Classification: Large Quantity Generator

Date form received by agency: 09/01/1996
Site name: PHYLRICH INTERNATIONAL#
Classification: Small Quantity Generator

Date form received by agency: 08/12/1980
Site name: PHYLRICH INTERNATIONAL#
Classification: Large Quantity Generator

Violation Status: No violations found

Evaluation Action Summary:

Evaluation date: 05/23/1994
Evaluation: COMPLIANCE EVALUATION INSPECTION ON-SITE
Area of violation: Not reported
Date achieved compliance: Not reported
Evaluation lead agency: State Contractor/Grantee

ENVIROSTOR:

Name: PHYLRICH INTERNATIONAL
Address: 1000 N. ORANGE DRIVE
City, State, Zip: LOS ANGELES, CA 90038
Facility ID: 71003654
Status: Refer: Other Agency
Status Date: Not reported
Site Code: Not reported
Site Type: Tiered Permit
Site Type Detailed: Tiered Permit
Acres: Not reported
NPL: NO
Regulatory Agencies: NONE SPECIFIED
Lead Agency: NONE SPECIFIED
Program Manager: Not reported
Supervisor: Not reported
Division Branch: Cleanup Chatsworth
Assembly: 50
Senate: 26
Special Program: Not reported
Restricted Use: NO
Site Mgmt Req: NONE SPECIFIED

Map ID
Direction
Distance
Elevation

MAP FINDINGS

Site

Database(s)

EDR ID Number
EPA ID Number

PHYL RICH INTL (Continued)

1000291482

Funding: Not reported
Latitude: 34.08911
Longitude: -118.3412
APN: NONE SPECIFIED
Past Use: NONE SPECIFIED
Potential COC: NONE SPECIFIED
Confirmed COC: NONE SPECIFIED
Potential Description: NONE SPECIFIED
Alias Name: CAD008331126
Alias Type: EPA Identification Number
Alias Name: 71003654
Alias Type: Envirostor ID Number

Completed Info:

Completed Area Name: PROJECT WIDE
Completed Sub Area Name: Not reported
Completed Document Type: Site Inspections/Visit (Non LUR)
Completed Date: 01/31/2001
Comments: Referred to local CUPA

Future Area Name: Not reported
Future Sub Area Name: Not reported
Future Document Type: Not reported
Future Due Date: Not reported
Schedule Area Name: Not reported
Schedule Sub Area Name: Not reported
Schedule Document Type: Not reported
Schedule Due Date: Not reported
Schedule Revised Date: Not reported

CPS-SLIC:

Name: PHYL RICH INTERNATIONAL
Address: 1000 N ORANGE DR
City,State,Zip: LOS ANGELES, CA
Region: STATE
Facility Status: Completed - Case Closed
Status Date: 02/24/2006
Global Id: SL204BH2353
Lead Agency: LOS ANGELES RWQCB (REGION 4)
Lead Agency Case Number: Not reported
Latitude: 34.104089
Longitude: -118.340817
Case Type: Cleanup Program Site
Case Worker: Not reported
Local Agency: Not reported
RB Case Number: 0941
File Location: Not reported
Potential Media Affected: Not reported
Potential Contaminants of Concern: Not reported
Site History: Not reported

[Click here to access the California GeoTracker records for this facility:](#)

EMI:

Name: PHYL RICH CORP
Address: 1000 N ORANGE DR
City,State,Zip: LOS ANGELES, CA 900380000

Map ID
Direction
Distance
Elevation

MAP FINDINGS

Site

Database(s)

EDR ID Number
EPA ID Number

PHYLIRICH INTL (Continued)

1000291482

Year: 1987
County Code: 19
Air Basin: SC
Facility ID: 45249
Air District Name: SC
SIC Code: 3471
Air District Name: SOUTH COAST AQMD
Community Health Air Pollution Info System: Not reported
Consolidated Emission Reporting Rule: Not reported
Total Organic Hydrocarbon Gases Tons/Yr: 2
Reactive Organic Gases Tons/Yr: 2
Carbon Monoxide Emissions Tons/Yr: 0
NOX - Oxides of Nitrogen Tons/Yr: 0
SOX - Oxides of Sulphur Tons/Yr: 0
Particulate Matter Tons/Yr: 0
Part. Matter 10 Micrometers and Smlr Tons/Yr:0

Name: PHYLIRICH INTERNATIONAL
Address: 1000 N ORANGE DR
City,State,Zip: LOS ANGELES, CA 900380000
Year: 1990
County Code: 19
Air Basin: SC
Facility ID: 45249
Air District Name: SC
SIC Code: 3471
Air District Name: SOUTH COAST AQMD
Community Health Air Pollution Info System: Not reported
Consolidated Emission Reporting Rule: Not reported
Total Organic Hydrocarbon Gases Tons/Yr: 5
Reactive Organic Gases Tons/Yr: 1
Carbon Monoxide Emissions Tons/Yr: 0
NOX - Oxides of Nitrogen Tons/Yr: 0
SOX - Oxides of Sulphur Tons/Yr: 0
Particulate Matter Tons/Yr: 0
Part. Matter 10 Micrometers and Smlr Tons/Yr:0

Name: PHYLIRICH INTERNATIONAL
Address: 1000 N ORANGE DR
City,State,Zip: LOS ANGELES, CA 900380000
Year: 1995
County Code: 19
Air Basin: SC
Facility ID: 45249
Air District Name: SC
SIC Code: 3471
Air District Name: SOUTH COAST AQMD
Community Health Air Pollution Info System: Not reported
Consolidated Emission Reporting Rule: Not reported
Total Organic Hydrocarbon Gases Tons/Yr: 0
Reactive Organic Gases Tons/Yr: 0
Carbon Monoxide Emissions Tons/Yr: 0
NOX - Oxides of Nitrogen Tons/Yr: 0
SOX - Oxides of Sulphur Tons/Yr: 0
Particulate Matter Tons/Yr: 0
Part. Matter 10 Micrometers and Smlr Tons/Yr:0

Map ID
Direction
Distance
Elevation

MAP FINDINGS

Site

Database(s)

EDR ID Number
EPA ID Number

PHYL RICH INTL (Continued)

1000291482

Name: PHYLRICH INTERNATIONAL
Address: 1000 N ORANGE DR
City,State,Zip: LOS ANGELES, CA 900380000
Year: 1996
County Code: 19
Air Basin: SC
Facility ID: 45249
Air District Name: SC
SIC Code: 3471
Air District Name: SOUTH COAST AQMD
Community Health Air Pollution Info System: Not reported
Consolidated Emission Reporting Rule: Not reported
Total Organic Hydrocarbon Gases Tons/Yr: 4
Reactive Organic Gases Tons/Yr: 0
Carbon Monoxide Emissions Tons/Yr: 0
NOX - Oxides of Nitrogen Tons/Yr: 0
SOX - Oxides of Sulphur Tons/Yr: 0
Particulate Matter Tons/Yr: 0
Part. Matter 10 Micrometers and Smlr Tons/Yr:0

Name: PHYLRICH INTERNATIONAL
Address: 1000 N ORANGE DR
City,State,Zip: LOS ANGELES, CA 900380000
Year: 1997
County Code: 19
Air Basin: SC
Facility ID: 45249
Air District Name: SC
SIC Code: 3471
Air District Name: SOUTH COAST AQMD
Community Health Air Pollution Info System: Not reported
Consolidated Emission Reporting Rule: Not reported
Total Organic Hydrocarbon Gases Tons/Yr: 0
Reactive Organic Gases Tons/Yr: 0
Carbon Monoxide Emissions Tons/Yr: 0
NOX - Oxides of Nitrogen Tons/Yr: 0
SOX - Oxides of Sulphur Tons/Yr: 0
Particulate Matter Tons/Yr: 0
Part. Matter 10 Micrometers and Smlr Tons/Yr:0

Name: PHYLRICH INTERNATIONAL
Address: 1000 N ORANGE DR
City,State,Zip: LOS ANGELES, CA 900380000
Year: 1998
County Code: 19
Air Basin: SC
Facility ID: 45249
Air District Name: SC
SIC Code: 3471
Air District Name: SOUTH COAST AQMD
Community Health Air Pollution Info System: Not reported
Consolidated Emission Reporting Rule: Not reported
Total Organic Hydrocarbon Gases Tons/Yr: 0
Reactive Organic Gases Tons/Yr: 0
Carbon Monoxide Emissions Tons/Yr: 0
NOX - Oxides of Nitrogen Tons/Yr: 0
SOX - Oxides of Sulphur Tons/Yr: 0

Map ID
Direction
Distance
Elevation

MAP FINDINGS

Site

Database(s)

EDR ID Number
EPA ID Number

PHYL RICH INTL (Continued)

1000291482

Particulate Matter Tons/Yr: 0
Part. Matter 10 Micrometers and Smlr Tons/Yr:0

Name: PHYLRICH INTERNATIONAL
Address: 1000 N ORANGE DR
City,State,Zip: LOS ANGELES, CA 900380000
Year: 1999
County Code: 19
Air Basin: SC
Facility ID: 45249
Air District Name: SC
SIC Code: 3471
Air District Name: SOUTH COAST AQMD
Community Health Air Pollution Info System: Not reported
Consolidated Emission Reporting Rule: Not reported
Total Organic Hydrocarbon Gases Tons/Yr: 0
Reactive Organic Gases Tons/Yr: 0
Carbon Monoxide Emissions Tons/Yr: 0
NOX - Oxides of Nitrogen Tons/Yr: 0
SOX - Oxides of Sulphur Tons/Yr: 0
Particulate Matter Tons/Yr: 0
Part. Matter 10 Micrometers and Smlr Tons/Yr:0

Name: PHYLRICH INTERNATIONAL
Address: 1000 N ORANGE DR
City,State,Zip: LOS ANGELES, CA 900380000
Year: 2000
County Code: 19
Air Basin: SC
Facility ID: 45249
Air District Name: SC
SIC Code: 3471
Air District Name: SOUTH COAST AQMD
Community Health Air Pollution Info System: Not reported
Consolidated Emission Reporting Rule: Not reported
Total Organic Hydrocarbon Gases Tons/Yr: 0
Reactive Organic Gases Tons/Yr: 0
Carbon Monoxide Emissions Tons/Yr: 0
NOX - Oxides of Nitrogen Tons/Yr: 0
SOX - Oxides of Sulphur Tons/Yr: 0
Particulate Matter Tons/Yr: 0
Part. Matter 10 Micrometers and Smlr Tons/Yr:0

Name: PHYLRICH INTERNATIONAL
Address: 1000 N ORANGE DR
City,State,Zip: LOS ANGELES, CA 900380000
Year: 2001
County Code: 19
Air Basin: SC
Facility ID: 45249
Air District Name: SC
SIC Code: 3471
Air District Name: SOUTH COAST AQMD
Community Health Air Pollution Info System: Not reported
Consolidated Emission Reporting Rule: Not reported
Total Organic Hydrocarbon Gases Tons/Yr: 0
Reactive Organic Gases Tons/Yr: 0

Map ID
 Direction
 Distance
 Elevation

MAP FINDINGS

Site

Database(s)

EDR ID Number
 EPA ID Number

PHYLIRICH INTL (Continued)

1000291482

Carbon Monoxide Emissions Tons/Yr: 0
 NOX - Oxides of Nitrogen Tons/Yr: 0
 SOX - Oxides of Sulphur Tons/Yr: 0
 Particulate Matter Tons/Yr: 0
 Part. Matter 10 Micrometers and Smllr Tons/Yr:0

CIWQS:

Name: PHYLRICH CORP
 Address: 1000 N ORANGE DR
 City,State,Zip: LOS ANGELES, CA 90038
 Agency: Phylrich Corp
 Agency Address: 1000 N Orange Dr, Los Angeles, CA 90038
 Place/Project Type: Industrial - Electroplating, Plating, Polishing, Anodizing, and Coloring
 SIC/NAICS: 3471
 Region: 4
 Program: INDSTW
 Regulatory Measure Status: Terminated
 Regulatory Measure Type: Storm water industrial
 Order Number: 2014-0057-DWQ
 WDID: 4 19I010657
 NPDES Number: CAS000001
 Adoption Date: Not reported
 Effective Date: 10/15/1993
 Termination Date: 07/11/2001
 Expiration/Review Date: Not reported
 Design Flow: Not reported
 Major/Minor: Not reported
 Complexity: Not reported
 TTWQ: Not reported
 Enforcement Actions within 5 years: 0
 Violations within 5 years: 0
 Latitude: 34.08895
 Longitude: -118.34161

87
NE
1/2-1
0.574 mi.
3030 ft.

EPISCOPAL SCHOOL OF LOS ANGELES
6325 & 6331 - 6363 SANTA MONICA BOULEVARD
LOS ANGELES, CA 90038

ENVIROSTOR **S120714329**
VCP **N/A**

Relative:
Higher
Actual:
302 ft.

ENVIROSTOR:
 Name: EPISCOPAL SCHOOL OF LOS ANGELES
 Address: 6325 & 6331 - 6363 SANTA MONICA BOULEVARD
 City,State,Zip: LOS ANGELES, CA 90038
 Facility ID: 60002485
 Status: Inactive - Action Required
 Status Date: 06/25/2018
 Site Code: 404939
 Site Type: Voluntary Cleanup
 Site Type Detailed: Voluntary Cleanup
 Acres: 0.77
 NPL: NO
 Regulatory Agencies: SMBRP
 Lead Agency: SMBRP
 Program Manager: Aslam Shareef
 Supervisor: Shahir Haddad

Map ID
Direction
Distance
Elevation

MAP FINDINGS

Site

Database(s)

EDR ID Number
EPA ID Number

EPISCOPAL SCHOOL OF LOS ANGELES (Continued)

S120714329

Division Branch: Southern California Schools & Brownfields Outreach
Assembly: , 50
Senate: , 26
Special Program: CLRRRA Liability Immunity (AB 389)
Restricted Use: NO
Site Mgmt Req: NONE SPECIFIED
Funding: Responsible Party
Latitude: 34.09075
Longitude: -118.3276
APN: NONE SPECIFIED
Past Use: PHOTOGRAPHIC PROCESSING
Potential COC: Tetrachloroethylene (PCE Vinyl chloride)
Confirmed COC: 30022-NO 30028-NO
Potential Description: IA, SV
Alias Name: 401829
Alias Type: Project Code (Site Code)
Alias Name: 404939
Alias Type: Project Code (Site Code)
Alias Name: 60002485
Alias Type: Envirostor ID Number

Completed Info:

Completed Area Name: PROJECT WIDE
Completed Sub Area Name: Not reported
Completed Document Type: California Land Reuse and Revitalization Agreement
Completed Date: 05/04/2017
Comments: CLRRRA was fully executed.

Completed Area Name: PROJECT WIDE
Completed Sub Area Name: Not reported
Completed Document Type: Correspondence
Completed Date: 05/05/2017
Comments: Letter processed

Completed Area Name: PROJECT WIDE
Completed Sub Area Name: Not reported
Completed Document Type: Annual Oversight Cost Estimate
Completed Date: 09/11/2017
Comments: Annual cost estimate mailed to RP.

Completed Area Name: PROJECT WIDE
Completed Sub Area Name: Not reported
Completed Document Type: Correspondence
Completed Date: 12/01/2017
Comments: DTSC processed Inactive Status Letter

Completed Area Name: PROJECT WIDE
Completed Sub Area Name: Not reported
Completed Document Type: Other Report
Completed Date: 02/08/2017
Comments: Background documents: 1) Phase I ESA - 6325 Santa Monica Blvd dated 02/27/12 2) Phase II Investigation - 6323-6327 Santa Monica Blvd dated 03/22/12 3) Environmental Site Assessment 6331-6363 Santa Monica Blvd dated 02/01/16

Completed Area Name: PROJECT WIDE
Completed Sub Area Name: Not reported
Completed Document Type: Preliminary Endangerment Assessment Report

Map ID
Direction
Distance
Elevation

MAP FINDINGS

Site

Database(s)

EDR ID Number
EPA ID Number

EPISCOPAL SCHOOL OF LOS ANGELES (Continued)

S120714329

Completed Date: 09/21/2017
Comments: investigation complete. DTSC recommended Land use restriction due to data/information gap

Future Area Name: Not reported
Future Sub Area Name: Not reported
Future Document Type: Not reported
Future Due Date: Not reported
Schedule Area Name: PROJECT WIDE
Schedule Sub Area Name: Not reported
Schedule Document Type: Land Use Restriction
Schedule Due Date: 07/10/2018
Schedule Revised Date: Not reported

VCP:

Name: EPISCOPAL SCHOOL OF LOS ANGELES
Address: 6325 & 6331 - 6363 SANTA MONICA BOULEVARD
City,State,Zip: LOS ANGELES, CA 90038
Facility ID: 60002485
Site Type: Voluntary Cleanup
Site Type Detail: Voluntary Cleanup
Site Mgmt. Req.: NONE SPECIFIED
Acres: 0.77
National Priorities List: NO
Cleanup Oversight Agencies: SMBRP
Lead Agency: SMBRP
Lead Agency Description: DTSC - Site Cleanup Program
Project Manager: Aslam Shareef
Supervisor: Shahir Haddad
Division Branch: Southern California Schools & Brownfields Outreach
Site Code: 404939
Assembly: , 50
Senate: , 26
Special Programs Code: CLRRRA Liability Immunity (AB 389)
Status: Inactive - Action Required
Status Date: 06/25/2018
Restricted Use: NO
Funding: Responsible Party
Lat/Long: 34.09075 / -118.3276
APN: NONE SPECIFIED
Past Use: PHOTOGRAPHIC PROCESSING
Potential COC: 30022, 30028
Confirmed COC: 30022-NO,30028-NO
Potential Description: IA, SV
Alias Name: 401829
Alias Type: Project Code (Site Code)
Alias Name: 404939
Alias Type: Project Code (Site Code)
Alias Name: 60002485
Alias Type: Envirostor ID Number

Completed Info:

Completed Area Name: PROJECT WIDE
Completed Sub Area Name: Not reported
Completed Document Type: California Land Reuse and Revitalization Agreement
Completed Date: 05/04/2017
Comments: CLRRRA was fully executed.

Map ID
 Direction
 Distance
 Elevation

MAP FINDINGS

Site

Database(s)

EDR ID Number
 EPA ID Number

EPISCOPAL SCHOOL OF LOS ANGELES (Continued)

S120714329

Completed Area Name: PROJECT WIDE
 Completed Sub Area Name: Not reported
 Completed Document Type: Correspondence
 Completed Date: 05/05/2017
 Comments: Letter processed

Completed Area Name: PROJECT WIDE
 Completed Sub Area Name: Not reported
 Completed Document Type: Annual Oversight Cost Estimate
 Completed Date: 09/11/2017
 Comments: Annual cost estimate mailed to RP.

Completed Area Name: PROJECT WIDE
 Completed Sub Area Name: Not reported
 Completed Document Type: Correspondence
 Completed Date: 12/01/2017
 Comments: DTSC processed Inactive Status Letter

Completed Area Name: PROJECT WIDE
 Completed Sub Area Name: Not reported
 Completed Document Type: Other Report
 Completed Date: 02/08/2017
 Comments: Background documents: 1) Phase I ESA - 6325 Santa Monica Blvd dated 02/27/12 2) Phase II Investigation - 6323-6327 Santa Monica Blvd dated 03/22/12 3) Environmental Site Assessment 6331-6363 Santa Monica Blvd dated 02/01/16

Completed Area Name: PROJECT WIDE
 Completed Sub Area Name: Not reported
 Completed Document Type: Preliminary Endangerment Assessment Report
 Completed Date: 09/21/2017
 Comments: investigation complete. DTSC recommended Land use restriction due to data/information gap

Future Area Name: Not reported
 Future Sub Area Name: Not reported
 Future Document Type: Not reported
 Future Due Date: Not reported
 Schedule Area Name: PROJECT WIDE
 Schedule Sub Area Name: Not reported
 Schedule Document Type: Land Use Restriction
 Schedule Due Date: 07/10/2018
 Schedule Revised Date: Not reported

**R88
 NW
 1/2-1
 0.592 mi.
 3128 ft.**

**HIGHLAND PLATING CO., INC.
 1001 N. ORANGE DRIVE
 LOS ANGELES, CA 90038**
 Site 2 of 2 in cluster R

**ENVIROSTOR 1006815992
 N/A**

**Relative:
 Higher
 Actual:
 286 ft.**

ENVIROSTOR:
 Name: HIGHLAND PLATING CO., INC.
 Address: 1001 N. ORANGE DRIVE
 City,State,Zip: LOS ANGELES, CA 90038
 Facility ID: 71002177
 Status: Refer: Other Agency
 Status Date: Not reported
 Site Code: Not reported

Map ID
Direction
Distance
Elevation

MAP FINDINGS

Site

Database(s)

EDR ID Number
EPA ID Number

HIGHLAND PLATING CO., INC. (Continued)

1006815992

Site Type: Tiered Permit
Site Type Detailed: Tiered Permit
Acres: Not reported
NPL: NO
Regulatory Agencies: NONE SPECIFIED
Lead Agency: NONE SPECIFIED
Program Manager: Not reported
Supervisor: Not reported
Division Branch: Cleanup Chatsworth
Assembly: 50
Senate: 26
Special Program: Not reported
Restricted Use: NO
Site Mgmt Req: NONE SPECIFIED
Funding: Not reported
Latitude: 34.08911
Longitude: -118.3419
APN: NONE SPECIFIED
Past Use: NONE SPECIFIED
Potential COC: NONE SPECIFIED
Confirmed COC: NONE SPECIFIED
Potential Description: NONE SPECIFIED
Alias Name: CAD008292153
Alias Type: EPA Identification Number
Alias Name: 110000473620
Alias Type: EPA (FRS #)
Alias Name: 71002177
Alias Type: Envirostor ID Number

Completed Info:

Completed Area Name: PROJECT WIDE
Completed Sub Area Name: Not reported
Completed Document Type: Site Inspections/Visit (Non LUR)
Completed Date: 01/15/1999
Comments: Not reported

Future Area Name: Not reported
Future Sub Area Name: Not reported
Future Document Type: Not reported
Future Due Date: Not reported
Schedule Area Name: Not reported
Schedule Sub Area Name: Not reported
Schedule Document Type: Not reported
Schedule Due Date: Not reported
Schedule Revised Date: Not reported

89
North
1/2-1
0.593 mi.
3129 ft.

BOYLES-SNYDER CO., INC.
6610 LEXINGTON AVENUE
LOS ANGELES, CA 90038

ENVIROSTOR S103959168
LA Co. Site Mitigation N/A

Relative:
Higher
Actual:
310 ft.

ENVIROSTOR:
Name: BOYLES-SNYDER CO., INC.
Address: 6610 LEXINGTON AVENUE
City, State, Zip: LOS ANGELES, CA 90038
Facility ID: 71002430
Status: Refer: Other Agency

Map ID
Direction
Distance
Elevation

MAP FINDINGS

Site

Database(s)

EDR ID Number
EPA ID Number

BOYLES-SNYDER CO., INC. (Continued)

S103959168

Status Date: Not reported
Site Code: Not reported
Site Type: Tiered Permit
Site Type Detailed: Tiered Permit
Acres: Not reported
NPL: NO
Regulatory Agencies: NONE SPECIFIED
Lead Agency: NONE SPECIFIED
Program Manager: Not reported
Supervisor: Not reported
Division Branch: Cleanup Chatsworth
Assembly: 50
Senate: 26
Special Program: Not reported
Restricted Use: NO
Site Mgmt Req: NONE SPECIFIED
Funding: Not reported
Latitude: 34.09255
Longitude: -118.3335
APN: NONE SPECIFIED
Past Use: NONE SPECIFIED
Potential COC: NONE SPECIFIED
Confirmed COC: NONE SPECIFIED
Potential Description: NONE SPECIFIED
Alias Name: CAD049363591
Alias Type: EPA Identification Number
Alias Name: 110002647672
Alias Type: EPA (FRS #)
Alias Name: 71002430
Alias Type: Envirostor ID Number

Completed Info:

Completed Area Name: Not reported
Completed Sub Area Name: Not reported
Completed Document Type: Not reported
Completed Date: Not reported
Comments: Not reported

Future Area Name: Not reported
Future Sub Area Name: Not reported
Future Document Type: Not reported
Future Due Date: Not reported
Schedule Area Name: Not reported
Schedule Sub Area Name: Not reported
Schedule Document Type: Not reported
Schedule Due Date: Not reported
Schedule Revised Date: Not reported

LA Co. Site Mitigation:

Name: BOYLES-SNYDER CO
Address: 6610 LEXINGTON AVE
City,State,Zip: LOS ANGELES, CA 90038
Facility ID: Not reported
Status: Not reported
Site ID: SD0000474
Jurisdiction: State
Case ID: RO0001474

Map ID
Direction
Distance
Elevation

MAP FINDINGS

Site

Database(s)

EDR ID Number
EPA ID Number

BOYLES-SNYDER CO., INC. (Continued)

S103959168

Abated: Yes
Assigned To: Not reported
Entered Date: 10/13/2011
Abated Date: Not reported

90
NNE
1/2-1
0.676 mi.
3571 ft.

VINE NEW PRIMARY CENTER
LA MIRADA AVE/CAHUENGA BLVD/LEXINGTON AVE/COLE AVE
LOS ANGELES, CA 90038

ENVIROSTOR **S105628533**
SCH **N/A**

Relative:
Higher

Actual:
314 ft.

ENVIROSTOR:
Name: VINE NEW PRIMARY CENTER
Address: LA MIRADA AVE/CAHUENGA BLVD/LEXINGTON AVE/COLE AVE
City,State,Zip: LOS ANGELES, CA 90038
Facility ID: 19650022
Status: Inactive - Action Required
Status Date: 03/20/2003
Site Code: 304212
Site Type: School Investigation
Site Type Detailed: School
Acres: 0
NPL: NO
Regulatory Agencies: SMBRP
Lead Agency: SMBRP
Program Manager: Not reported
Supervisor: Javier Hinojosa
Division Branch: Southern California Schools & Brownfields Outreach
Assembly: 53
Senate: 30
Special Program: Not reported
Restricted Use: NO
Site Mgmt Req: NONE SPECIFIED
Funding: School District
Latitude: 34.05227
Longitude: -118.2527
APN: NONE SPECIFIED
Past Use: * UNKNOWN
Potential COC: Lead Polychlorinated biphenyls (PCBs)
Confirmed COC: Polychlorinated biphenyls (PCBs) Lead
Potential Description: SOIL
Alias Name: LA USD-VINE NEW PC
Alias Type: Alternate Name
Alias Name: LAUSD-VINE NEW PRIMARY CENTER
Alias Type: Alternate Name
Alias Name: LOS ANGELES UNIFIED SCHOOL DISTRICT
Alias Type: Alternate Name
Alias Name: VINE NEW PRIMARY CENTER
Alias Type: Alternate Name
Alias Name: 304023
Alias Type: Project Code (Site Code)
Alias Name: 304212
Alias Type: Project Code (Site Code)
Alias Name: 19650022
Alias Type: Envirostor ID Number

Completed Info:
Completed Area Name: PROJECT WIDE

Map ID
Direction
Distance
Elevation

MAP FINDINGS

Site

Database(s)

EDR ID Number
EPA ID Number

VINE NEW PRIMARY CENTER (Continued)

S105628533

Completed Sub Area Name: Not reported
Completed Document Type: Cost Recovery Closeout Memo
Completed Date: 03/20/2000
Comments: Not reported

Completed Area Name: PROJECT WIDE
Completed Sub Area Name: Not reported
Completed Document Type: Environmental Oversight Agreement
Completed Date: 02/10/2000
Comments: Not reported

Completed Area Name: PROJECT WIDE
Completed Sub Area Name: Not reported
Completed Document Type: Phase 1
Completed Date: 02/04/2000
Comments: Not reported

Completed Area Name: PROJECT WIDE
Completed Sub Area Name: Not reported
Completed Document Type: Preliminary Endangerment Assessment Workplan
Completed Date: 10/06/2000
Comments: Not reported

Future Area Name: Not reported
Future Sub Area Name: Not reported
Future Document Type: Not reported
Future Due Date: Not reported
Schedule Area Name: Not reported
Schedule Sub Area Name: Not reported
Schedule Document Type: Not reported
Schedule Due Date: Not reported
Schedule Revised Date: Not reported

SCH:

Name: VINE NEW PRIMARY CENTER
Address: LA MIRADA AVE/CAHUENGA BLVD/LEXINGTON AVE/COLE AVE
City,State,Zip: LOS ANGELES, CA 90038
Facility ID: 19650022
Site Type: School Investigation
Site Type Detail: School
Site Mgmt. Req.: NONE SPECIFIED
Acres: 0
National Priorities List: NO
Cleanup Oversight Agencies: SMBRP
Lead Agency: SMBRP
Lead Agency Description: DTSC - Site Cleanup Program
Project Manager: Not reported
Supervisor: Javier Hinojosa
Division Branch: Southern California Schools & Brownfields Outreach
Site Code: 304212
Assembly: 53
Senate: 30
Special Program Status: Not reported
Status: Inactive - Action Required
Status Date: 03/20/2003
Restricted Use: NO

Map ID
Direction
Distance
Elevation

MAP FINDINGS

Site

Database(s)

EDR ID Number
EPA ID Number

VINE NEW PRIMARY CENTER (Continued)

S105628533

Funding: School District
Latitude: 34.05227
Longitude: -118.2527
APN: NONE SPECIFIED
Past Use: * UNKNOWN
Potential COC: Lead, Polychlorinated biphenyls (PCBs)
Confirmed COC: Polychlorinated biphenyls (PCBs, Lead
Potential Description: SOIL
Alias Name: LA USD-VINE NEW PC
Alias Type: Alternate Name
Alias Name: LAUSD-VINE NEW PRIMARY CENTER
Alias Type: Alternate Name
Alias Name: LOS ANGELES UNIFIED SCHOOL DISTRICT
Alias Type: Alternate Name
Alias Name: VINE NEW PRIMARY CENTER
Alias Type: Alternate Name
Alias Name: 304023
Alias Type: Project Code (Site Code)
Alias Name: 304212
Alias Type: Project Code (Site Code)
Alias Name: 19650022
Alias Type: Envirostor ID Number

Completed Info:

Completed Area Name: PROJECT WIDE
Completed Sub Area Name: Not reported
Completed Document Type: Cost Recovery Closeout Memo
Completed Date: 03/20/2000
Comments: Not reported

Completed Area Name: PROJECT WIDE
Completed Sub Area Name: Not reported
Completed Document Type: Environmental Oversight Agreement
Completed Date: 02/10/2000
Comments: Not reported

Completed Area Name: PROJECT WIDE
Completed Sub Area Name: Not reported
Completed Document Type: Phase 1
Completed Date: 02/04/2000
Comments: Not reported

Completed Area Name: PROJECT WIDE
Completed Sub Area Name: Not reported
Completed Document Type: Preliminary Endangerment Assessment Workplan
Completed Date: 10/06/2000
Comments: Not reported

Future Area Name: Not reported
Future Sub Area Name: Not reported
Future Document Type: Not reported
Future Due Date: Not reported
Schedule Area Name: Not reported
Schedule Sub Area Name: Not reported
Schedule Document Type: Not reported
Schedule Due Date: Not reported
Schedule Revised Date: Not reported

Map ID
Direction
Distance
Elevation

MAP FINDINGS

Site

Database(s)

EDR ID Number
EPA ID Number

91
NE
1/2-1
0.726 mi.
3831 ft.

SANTA MONICA HOLDINGS
6150 SANTA MONICA BLVD
LOS ANGELES, CA 90038

ENVIROSTOR S106797551
LA Co. Site Mitigation N/A

Relative:
Higher
Actual:
309 ft.

ENVIROSTOR:
Name: SANTA MONICA HOLDINGS
Address: 6150 SANTA MONICA BL.
City,State,Zip: LOS ANGELES, CA 90038
Facility ID: 19000032
Status: Refer: 1248 Local Agency
Status Date: 04/09/2001
Site Code: Not reported
Site Type: Evaluation
Site Type Detailed: Evaluation
Acres: Not reported
NPL: NO
Regulatory Agencies: NONE SPECIFIED
Lead Agency: NONE SPECIFIED
Program Manager: Not reported
Supervisor: Referred - Not Assigned
Division Branch: Cleanup Cypress
Assembly: 50
Senate: 26
Special Program: Not reported
Restricted Use: NO
Site Mgmt Req: NONE SPECIFIED
Funding: Not Applicable
Latitude: 34.09045
Longitude: -118.3233
APN: NONE SPECIFIED
Past Use: NONE SPECIFIED
Potential COC: NONE SPECIFIED
Confirmed COC: NONE SPECIFIED
Potential Description: NONE SPECIFIED
Alias Name: 19000032
Alias Type: Envirostor ID Number

Completed Info:
Completed Area Name: PROJECT WIDE
Completed Sub Area Name: Not reported
Completed Document Type: SB 1248 Notification
Completed Date: 04/09/2001
Comments: Not reported

Future Area Name: Not reported
Future Sub Area Name: Not reported
Future Document Type: Not reported
Future Due Date: Not reported
Schedule Area Name: Not reported
Schedule Sub Area Name: Not reported
Schedule Document Type: Not reported
Schedule Due Date: Not reported
Schedule Revised Date: Not reported

LA Co. Site Mitigation:
Name: SANTA MONICA HOLDINGS
Address: 6150 SANTA MONICA BLVD

Map ID
Direction
Distance
Elevation

MAP FINDINGS

Site

Database(s)

EDR ID Number
EPA ID Number

SANTA MONICA HOLDINGS (Continued)

S106797551

City,State,Zip: LOS ANGELES, CA 90038
Facility ID: Not reported
Status: Not reported
Site ID: SD0010017
Jurisdiction: State
Case ID: RO0000528
Abated: Yes
Assigned To: Don Thompson
Entered Date: 05/11/2004
Abated Date: 03/20/2002

92
NNE
1/2-1
0.791 mi.
4179 ft.

SNOW WHITE CLEANERS
1246 NORTH VINE STREET, LOS ANGELES, CA
LOS ANGELES, CA 90038

ENVIROSTOR **S109348548**
VCP **N/A**
DEED

Relative:
Higher
Actual:
320 ft.

ENVIROSTOR:
Name: SNOW WHITE CLEANERS
Address: 1246 NORTH VINE STREET, LOS ANGELES, CA
City,State,Zip: LOS ANGELES, CA 90038
Facility ID: 60000967
Status: Certified O&M - Land Use Restrictions Only
Status Date: 08/07/2013
Site Code: 301397
Site Type: Voluntary Cleanup
Site Type Detailed: Voluntary Cleanup
Acres: 1.49
NPL: NO
Regulatory Agencies: SMBRP
Lead Agency: SMBRP
Program Manager: Manjul Bose
Supervisor: Juli Propes
Division Branch: Cleanup Chatsworth
Assembly: 50
Senate: 26
Special Program: Voluntary Cleanup Program
Restricted Use: YES
Site Mgmt Req: NONE SPECIFIED
Funding: Responsible Party
Latitude: 34.09369
Longitude: -118.3265
APN: 5534-001-400, 5534001400
Past Use: DRY CLEANING
Potential COC: Tetrachloroethylene (PCE
Confirmed COC: Tetrachloroethylene (PCE
Potential Description: IA, SOIL, SV
Alias Name: 5534-001-400
Alias Type: APN
Alias Name: 5534001400
Alias Type: APN
Alias Name: 301397
Alias Type: Project Code (Site Code)
Alias Name: 60000967
Alias Type: Envirostor ID Number

Completed Info:
Completed Area Name: PROJECT WIDE

Map ID
Direction
Distance
Elevation

MAP FINDINGS

Site

Database(s)

EDR ID Number
EPA ID Number

SNOW WHITE CLEANERS (Continued)

S109348548

Completed Sub Area Name: Not reported
Completed Document Type: Environmental Oversight/Voluntary Cleanup Agreement
Completed Date: 09/17/2008
Comments: VCA Agreement was signed off by Tedd Yargeau.

Completed Area Name: PROJECT WIDE
Completed Sub Area Name: Not reported
Completed Document Type: Correspondence
Completed Date: 02/04/2010
Comments: Letter sent with billing package.

Completed Area Name: PROJECT WIDE
Completed Sub Area Name: Not reported
Completed Document Type: Cost Recovery Closeout Memo
Completed Date: 08/07/2013
Comments: CRU Memo Completed

Completed Area Name: PROJECT WIDE
Completed Sub Area Name: Not reported
Completed Document Type: Land Use Restriction
Completed Date: 08/01/2013
Comments: LUC Filed with County on 7/25/2013, received by DTSC 8/1/2013

Completed Area Name: PROJECT WIDE
Completed Sub Area Name: Not reported
Completed Document Type: Letter - Demand
Completed Date: 07/20/2012
Comments: 1st demand letter sent out

Completed Area Name: PROJECT WIDE
Completed Sub Area Name: Not reported
Completed Document Type: No Further Action Letter
Completed Date: 08/07/2013
Comments: NFA Letter Issued

Completed Area Name: PROJECT WIDE
Completed Sub Area Name: Not reported
Completed Document Type: Certification
Completed Date: 02/21/2014
Comments: Not reported

Completed Area Name: PROJECT WIDE
Completed Sub Area Name: Not reported
Completed Document Type: Preliminary Endangerment Assessment Report
Completed Date: 05/15/2009
Comments: Not reported

Completed Area Name: PROJECT WIDE
Completed Sub Area Name: Not reported
Completed Document Type: Fieldwork
Completed Date: 06/22/2009
Comments: Fieldwork completed. Preliminary results received.

Completed Area Name: PROJECT WIDE
Completed Sub Area Name: Not reported
Completed Document Type: Site Characterization Workplan
Completed Date: 07/22/2009

Map ID
Direction
Distance
Elevation

MAP FINDINGS

Site

Database(s)

EDR ID Number
EPA ID Number

SNOW WHITE CLEANERS (Continued)

S109348548

Comments: ESA workplan approved.

Completed Area Name: PROJECT WIDE
Completed Sub Area Name: Not reported
Completed Document Type: Site Characterization Report
Completed Date: 02/25/2010
Comments: No more revisions on SCR, GW monitoring well installation workplan approved as of 2/25/2010.

Completed Area Name: PROJECT WIDE
Completed Sub Area Name: Not reported
Completed Document Type: *Correspondence - Received
Completed Date: 09/16/2009
Comments: Sent out DTSC response.

Completed Area Name: PROJECT WIDE
Completed Sub Area Name: Not reported
Completed Document Type: Well Installation Workplan
Completed Date: 02/25/2010
Comments: No More Revisions on document. Workplan approved.

Completed Area Name: PROJECT WIDE
Completed Sub Area Name: Not reported
Completed Document Type: Fieldwork
Completed Date: 07/31/2010
Comments: GW wells have been installed and sampled by RP. DTSC was not present at sampling event.

Completed Area Name: PROJECT WIDE
Completed Sub Area Name: Not reported
Completed Document Type: *Correspondence - Received
Completed Date: 08/10/2010
Comments: Not reported

Completed Area Name: PROJECT WIDE
Completed Sub Area Name: Not reported
Completed Document Type: Monitoring Report
Completed Date: 10/14/2010
Comments: Completed.

Completed Area Name: PROJECT WIDE
Completed Sub Area Name: Not reported
Completed Document Type: Monitoring Report
Completed Date: 02/15/2011
Comments: Comments Issued on November 2010 GWMR

Completed Area Name: PROJECT WIDE
Completed Sub Area Name: Not reported
Completed Document Type: Monitoring Report
Completed Date: 08/17/2011
Comments: Groundwater monitoring report received. NO comments issued. Single comment verbally mentioned to RP.

Completed Area Name: PROJECT WIDE
Completed Sub Area Name: Not reported
Completed Document Type: Monitoring Report
Completed Date: 08/17/2011

Map ID
Direction
Distance
Elevation

MAP FINDINGS

Site

Database(s)

EDR ID Number
EPA ID Number

SNOW WHITE CLEANERS (Continued)

S109348548

Comments: Groundwater monitoring approved with comments.

Completed Area Name: PROJECT WIDE
Completed Sub Area Name: Not reported
Completed Document Type: Monitoring Report
Completed Date: 01/20/2012
Comments: Approved after meeting with RP.

Completed Area Name: PROJECT WIDE
Completed Sub Area Name: Not reported
Completed Document Type: Site Characterization Report
Completed Date: 09/25/2012
Comments: Site determined for NFA approval, to be issued.

Completed Area Name: PROJECT WIDE
Completed Sub Area Name: Not reported
Completed Document Type: Risk Assessment Report
Completed Date: 09/25/2012
Comments: Pre-NFA Letter issued.

Completed Area Name: PROJECT WIDE
Completed Sub Area Name: Not reported
Completed Document Type: Monitoring Report
Completed Date: 09/25/2012
Comments: Completed

Future Area Name: Not reported
Future Sub Area Name: Not reported
Future Document Type: Not reported
Future Due Date: Not reported
Schedule Area Name: Not reported
Schedule Sub Area Name: Not reported
Schedule Document Type: Not reported
Schedule Due Date: Not reported
Schedule Revised Date: Not reported

VCP:

Name: SNOW WHITE CLEANERS
Address: 1246 NORTH VINE STREET, LOS ANGELES, CA
City,State,Zip: LOS ANGELES, CA 90038
Facility ID: 60000967
Site Type: Voluntary Cleanup
Site Type Detail: Voluntary Cleanup
Site Mgmt. Req.: NONE SPECIFIED
Acres: 1.49
National Priorities List: NO
Cleanup Oversight Agencies: SMBRP
Lead Agency: SMBRP
Lead Agency Description: DTSC - Site Cleanup Program
Project Manager: Manjul Bose
Supervisor: Juli Propes
Division Branch: Cleanup Chatsworth
Site Code: 301397
Assembly: 50
Senate: 26
Special Programs Code: Voluntary Cleanup Program
Status: Certified O&M - Land Use Restrictions Only

Map ID
Direction
Distance
Elevation

MAP FINDINGS

Site

Database(s)

EDR ID Number
EPA ID Number

SNOW WHITE CLEANERS (Continued)

S109348548

Status Date: 08/07/2013
Restricted Use: YES
Funding: Responsible Party
Lat/Long: 34.09369 / -118.3265
APN: 5534-001-400, 5534001400
Past Use: DRY CLEANING
Potential COC: 30022
Confirmed COC: 30022
Potential Description: IA, SOIL, SV
Alias Name: 5534-001-400
Alias Type: APN
Alias Name: 5534001400
Alias Type: APN
Alias Name: 301397
Alias Type: Project Code (Site Code)
Alias Name: 60000967
Alias Type: Envirostor ID Number

Completed Info:

Completed Area Name: PROJECT WIDE
Completed Sub Area Name: Not reported
Completed Document Type: Environmental Oversight/Voluntary Cleanup Agreement
Completed Date: 09/17/2008
Comments: VCA Agreement was signed off by Tedd Yargeau.

Completed Area Name: PROJECT WIDE
Completed Sub Area Name: Not reported
Completed Document Type: Correspondence
Completed Date: 02/04/2010
Comments: Letter sent with billing package.

Completed Area Name: PROJECT WIDE
Completed Sub Area Name: Not reported
Completed Document Type: Cost Recovery Closeout Memo
Completed Date: 08/07/2013
Comments: CRU Memo Completed

Completed Area Name: PROJECT WIDE
Completed Sub Area Name: Not reported
Completed Document Type: Land Use Restriction
Completed Date: 08/01/2013
Comments: LUC Filed with County on 7/25/2013, received by DTSC 8/1/2013

Completed Area Name: PROJECT WIDE
Completed Sub Area Name: Not reported
Completed Document Type: Letter - Demand
Completed Date: 07/20/2012
Comments: 1st demand letter sent out

Completed Area Name: PROJECT WIDE
Completed Sub Area Name: Not reported
Completed Document Type: No Further Action Letter
Completed Date: 08/07/2013
Comments: NFA Letter Issued

Completed Area Name: PROJECT WIDE
Completed Sub Area Name: Not reported
Completed Document Type: Certification

Map ID
Direction
Distance
Elevation

MAP FINDINGS

Site

Database(s)

EDR ID Number
EPA ID Number

SNOW WHITE CLEANERS (Continued)

S109348548

Completed Date: 02/21/2014
Comments: Not reported

Completed Area Name: PROJECT WIDE
Completed Sub Area Name: Not reported
Completed Document Type: Preliminary Endangerment Assessment Report
Completed Date: 05/15/2009
Comments: Not reported

Completed Area Name: PROJECT WIDE
Completed Sub Area Name: Not reported
Completed Document Type: Fieldwork
Completed Date: 06/22/2009
Comments: Fieldwork completed. Preliminary results received.

Completed Area Name: PROJECT WIDE
Completed Sub Area Name: Not reported
Completed Document Type: Site Characterization Workplan
Completed Date: 07/22/2009
Comments: ESA workplan approved.

Completed Area Name: PROJECT WIDE
Completed Sub Area Name: Not reported
Completed Document Type: Site Characterization Report
Completed Date: 02/25/2010
Comments: No more revisions on SCR, GW monitoring well installation workplan approved as of 2/25/2010.

Completed Area Name: PROJECT WIDE
Completed Sub Area Name: Not reported
Completed Document Type: *Correspondence - Received
Completed Date: 09/16/2009
Comments: Sent out DTSC response.

Completed Area Name: PROJECT WIDE
Completed Sub Area Name: Not reported
Completed Document Type: Well Installation Workplan
Completed Date: 02/25/2010
Comments: No More Revisions on document. Workplan approved.

Completed Area Name: PROJECT WIDE
Completed Sub Area Name: Not reported
Completed Document Type: Fieldwork
Completed Date: 07/31/2010
Comments: GW wells have been installed and sampled by RP. DTSC was not present at sampling event.

Completed Area Name: PROJECT WIDE
Completed Sub Area Name: Not reported
Completed Document Type: *Correspondence - Received
Completed Date: 08/10/2010
Comments: Not reported

Completed Area Name: PROJECT WIDE
Completed Sub Area Name: Not reported
Completed Document Type: Monitoring Report
Completed Date: 10/14/2010

Map ID
Direction
Distance
Elevation

MAP FINDINGS

Site

Database(s)

EDR ID Number
EPA ID Number

SNOW WHITE CLEANERS (Continued)

S109348548

Comments: Completed.

Completed Area Name: PROJECT WIDE
Completed Sub Area Name: Not reported
Completed Document Type: Monitoring Report
Completed Date: 02/15/2011
Comments: Comments Issued on November 2010 GWMR

Completed Area Name: PROJECT WIDE
Completed Sub Area Name: Not reported
Completed Document Type: Monitoring Report
Completed Date: 08/17/2011
Comments: Groundwater monitoring report received. NO comments issued. Single comment verbally mentioned to RP.

Completed Area Name: PROJECT WIDE
Completed Sub Area Name: Not reported
Completed Document Type: Monitoring Report
Completed Date: 08/17/2011
Comments: Groundwater monitoring approved with comments.

Completed Area Name: PROJECT WIDE
Completed Sub Area Name: Not reported
Completed Document Type: Monitoring Report
Completed Date: 01/20/2012
Comments: Approved after meeting with RP.

Completed Area Name: PROJECT WIDE
Completed Sub Area Name: Not reported
Completed Document Type: Site Characterization Report
Completed Date: 09/25/2012
Comments: Site determined for NFA approval, to be issued.

Completed Area Name: PROJECT WIDE
Completed Sub Area Name: Not reported
Completed Document Type: Risk Assessment Report
Completed Date: 09/25/2012
Comments: Pre-NFA Letter issued.

Completed Area Name: PROJECT WIDE
Completed Sub Area Name: Not reported
Completed Document Type: Monitoring Report
Completed Date: 09/25/2012
Comments: Completed

Future Area Name: Not reported
Future Sub Area Name: Not reported
Future Document Type: Not reported
Future Due Date: Not reported
Schedule Area Name: Not reported
Schedule Sub Area Name: Not reported
Schedule Document Type: Not reported
Schedule Due Date: Not reported
Schedule Revised Date: Not reported

DEED:

Name: SNOW WHITE CLEANERS

Map ID
Direction
Distance
Elevation

MAP FINDINGS

Site

Database(s)

EDR ID Number
EPA ID Number

SNOW WHITE CLEANERS (Continued)

S109348548

Address: 1246 NORTH VINE STREET, LOS ANGELES, CA
City,State,Zip: LOS ANGELES, CA 90038
Envirostor ID: 60000967
Area: PROJECT WIDE
Sub Area: Not reported
Site Type: VOLUNTARY CLEANUP
Status: CERTIFIED O&M - LAND USE RESTRICTIONS ONLY
Agency: Not reported
Covenant Uploaded: Not reported
Deed Date(s): 08/01/2013
File Name: Envirostor Land Use Restrictions

93
NW
1/2-1
0.809 mi.
4270 ft.

ESSEX MONARCH SITE
7113 & 7119 SANTA MONICA BOULEVARD AND 111 N. LA BREA AVENUE
WEST HOLLYWOOD, CA 90046

ENVIROSTOR S111752597
VCP N/A

Relative:
Higher

ENVIROSTOR:

Actual:
291 ft.

Name: ESSEX MONARCH SITE
Address: 7113 & 7119 SANTA MONICA BOULEVARD AND 111 N. LA BREA AVENUE
City,State,Zip: WEST HOLLYWOOD, CA 90046
Facility ID: 60001653
Status: No Further Action
Status Date: 08/12/2014
Site Code: 301555
Site Type: Voluntary Cleanup
Site Type Detailed: Voluntary Cleanup
Acres: 1.4
NPL: NO
Regulatory Agencies: SMBRP
Lead Agency: SMBRP
Program Manager: Jess Villamayor
Supervisor: Philip Chandler
Division Branch: Cleanup Chatsworth
Assembly: 42
Senate: 26
Special Program: Voluntary Cleanup Program
Restricted Use: NO
Site Mgmt Req: NONE SPECIFIED
Funding: Responsible Party
Latitude: 34.09115
Longitude: -118.3447
APN: NONE SPECIFIED
Past Use: NONE SPECIFIED
Potential COC: NONE SPECIFIED
Confirmed COC: NONE SPECIFIED
Potential Description: NONE SPECIFIED
Alias Name: Santa Monica Apartments
Alias Type: Former Project ID
Alias Name: 301555
Alias Type: Project Code (Site Code)
Alias Name: 60001653
Alias Type: Envirostor ID Number

Completed Info:

Completed Area Name: PROJECT WIDE
Completed Sub Area Name: Not reported

Map ID
Direction
Distance
Elevation

MAP FINDINGS

Site

Database(s)

EDR ID Number
EPA ID Number

ESSEX MONARCH SITE (Continued)

S111752597

Completed Document Type: Voluntary Cleanup Agreement
Completed Date: 01/17/2013
Comments: VCA for review and evaluation of previous site characterization data

Completed Area Name: PROJECT WIDE
Completed Sub Area Name: Not reported
Completed Document Type: Site Characterization Report
Completed Date: 06/18/2013
Comments: Not reported

Completed Area Name: PROJECT WIDE
Completed Sub Area Name: Not reported
Completed Document Type: Risk Assessment Report
Completed Date: 02/26/2014
Comments: Not reported

Completed Area Name: PROJECT WIDE
Completed Sub Area Name: Not reported
Completed Document Type: Voluntary Cleanup Agreement Termination Notification
Completed Date: 06/27/2014
Comments: Not reported

Future Area Name: Not reported
Future Sub Area Name: Not reported
Future Document Type: Not reported
Future Due Date: Not reported
Schedule Area Name: Not reported
Schedule Sub Area Name: Not reported
Schedule Document Type: Not reported
Schedule Due Date: Not reported
Schedule Revised Date: Not reported

VCP:

Name: ESSEX MONARCH SITE
Address: 7113 & 7119 SANTA MONICA BOULEVARD AND 111 N. LA BREA AVENUE
City,State,Zip: WEST HOLLYWOOD, CA 90046
Facility ID: 60001653
Site Type: Voluntary Cleanup
Site Type Detail: Voluntary Cleanup
Site Mgmt. Req.: NONE SPECIFIED
Acres: 1.4
National Priorities List: NO
Cleanup Oversight Agencies: SMBRP
Lead Agency: SMBRP
Lead Agency Description: DTSC - Site Cleanup Program
Project Manager: Jess Villamayor
Supervisor: Philip Chandler
Division Branch: Cleanup Chatsworth
Site Code: 301555
Assembly: 42
Senate: 26
Special Programs Code: Voluntary Cleanup Program
Status: No Further Action
Status Date: 08/12/2014
Restricted Use: NO
Funding: Responsible Party
Lat/Long: 34.09115 / -118.3447

Map ID
Direction
Distance
Elevation

MAP FINDINGS

Site

Database(s)

EDR ID Number
EPA ID Number

ESSEX MONARCH SITE (Continued)

S111752597

APN: NONE SPECIFIED
Past Use: NONE SPECIFIED
Potential COC: NONE SPECIFIED
Confirmed COC: NONE SPECIFIED
Potential Description: NONE SPECIFIED
Alias Name: Santa Monica Apartments
Alias Type: Former Project ID
Alias Name: 301555
Alias Type: Project Code (Site Code)
Alias Name: 60001653
Alias Type: Envirostor ID Number

Completed Info:

Completed Area Name: PROJECT WIDE
Completed Sub Area Name: Not reported
Completed Document Type: Voluntary Cleanup Agreement
Completed Date: 01/17/2013
Comments: VCA for review and evaluation of previous site characterization data

Completed Area Name: PROJECT WIDE
Completed Sub Area Name: Not reported
Completed Document Type: Site Characterization Report
Completed Date: 06/18/2013
Comments: Not reported

Completed Area Name: PROJECT WIDE
Completed Sub Area Name: Not reported
Completed Document Type: Risk Assessment Report
Completed Date: 02/26/2014
Comments: Not reported

Completed Area Name: PROJECT WIDE
Completed Sub Area Name: Not reported
Completed Document Type: Voluntary Cleanup Agreement Termination Notification
Completed Date: 06/27/2014
Comments: Not reported

Future Area Name: Not reported
Future Sub Area Name: Not reported
Future Document Type: Not reported
Future Due Date: Not reported
Schedule Area Name: Not reported
Schedule Sub Area Name: Not reported
Schedule Document Type: Not reported
Schedule Due Date: Not reported
Schedule Revised Date: Not reported

94
WNW
1/2-1
0.817 mi.
4313 ft.

**LOS ANGELES GAS AND ELECTRIC CO
N FORMOSE AVE BTWN ROMAINE AND SANTA MONICA
LOS ANGELES, CA 90046**

**EDR MGP 1008407700
N/A**

**Relative:
Higher
Actual:
281 ft.**

Manufactured Gas Plants:
No additional information available

Map ID
Direction
Distance
Elevation

MAP FINDINGS

Site

Database(s)

EDR ID Number
EPA ID Number

95
NE
1/2-1
0.835 mi.
4410 ft.

**SANTA MONICA/VINE PRIMARY SITE NO. 9
FOUNTAIN AVENUE/LA MIRADA AVENUE
LOS ANGELES, CA 90038**

**ENVIROSTOR S107737287
SCH N/A**

**Relative:
Higher
Actual:
320 ft.**

ENVIROSTOR:
Name: SANTA MONICA/VINE PRIMARY SITE NO. 9
Address: FOUNTAIN AVENUE/LA MIRADA AVENUE
City,State,Zip: LOS ANGELES, CA 90038
Facility ID: 19880062
Status: Inactive - Withdrawn
Status Date: 08/20/2002
Site Code: 304128
Site Type: School Investigation
Site Type Detailed: School
Acres: 2.7
NPL: NO
Regulatory Agencies: SMBRP
Lead Agency: SMBRP
Program Manager: Not reported
Supervisor: Mark Malinowski
Division Branch: Southern California Schools & Brownfields Outreach
Assembly: 50
Senate: 26
Special Program: Not reported
Restricted Use: NO
Site Mgmt Req: NONE SPECIFIED
Funding: School District
Latitude: 34.09357
Longitude: -118.3245
APN: NONE SPECIFIED
Past Use: RESIDENTIAL AREA
Potential COC: NONE SPECIFIED
Confirmed COC: NONE SPECIFIED
Potential Description: NONE SPECIFIED
Alias Name: LAUSD-SANTA MONICA/VINE PRIMARY #9/CDE
Alias Type: Alternate Name
Alias Name: LAUSD-SANTA MONICA/VINE PRIMARY #9/VCA
Alias Type: Alternate Name
Alias Name: LOS ANGELES UNIFIED SCHOOL DISTRICT
Alias Type: Alternate Name
Alias Name: SANTA MONICA/VINE PRIMARY SITE #9
Alias Type: Alternate Name
Alias Name: 304052
Alias Type: Project Code (Site Code)
Alias Name: 304128
Alias Type: Project Code (Site Code)
Alias Name: 19880062
Alias Type: Envirostor ID Number

Completed Info:
Completed Area Name: PROJECT WIDE
Completed Sub Area Name: Not reported
Completed Document Type: Environmental Oversight Agreement
Completed Date: 02/10/2000
Comments: Not reported

Completed Area Name: PROJECT WIDE
Completed Sub Area Name: Not reported

Map ID
Direction
Distance
Elevation

MAP FINDINGS

Site

Database(s)

EDR ID Number
EPA ID Number

SANTA MONICA/VINE PRIMARY SITE NO. 9 (Continued)

S107737287

Completed Document Type: Cost Recovery Closeout Memo
Completed Date: 08/20/2002
Comments: Not reported

Completed Area Name: PROJECT WIDE
Completed Sub Area Name: Not reported
Completed Document Type: Phase 1
Completed Date: 02/11/2000
Comments: Not reported

Future Area Name: Not reported
Future Sub Area Name: Not reported
Future Document Type: Not reported
Future Due Date: Not reported
Schedule Area Name: Not reported
Schedule Sub Area Name: Not reported
Schedule Document Type: Not reported
Schedule Due Date: Not reported
Schedule Revised Date: Not reported

SCH:

Name: SANTA MONICA/VINE PRIMARY SITE NO. 9
Address: FOUNTAIN AVENUE/LA MIRADA AVENUE
City,State,Zip: LOS ANGELES, CA 90038
Facility ID: 19880062
Site Type: School Investigation
Site Type Detail: School
Site Mgmt. Req.: NONE SPECIFIED
Acres: 2.7
National Priorities List: NO
Cleanup Oversight Agencies: SMBRP
Lead Agency: SMBRP
Lead Agency Description: DTSC - Site Cleanup Program
Project Manager: Not reported
Supervisor: Mark Malinowski
Division Branch: Southern California Schools & Brownfields Outreach
Site Code: 304128
Assembly: 50
Senate: 26
Special Program Status: Not reported
Status: Inactive - Withdrawn
Status Date: 08/20/2002
Restricted Use: NO
Funding: School District
Latitude: 34.09357
Longitude: -118.3245
APN: NONE SPECIFIED
Past Use: RESIDENTIAL AREA
Potential COC: NONE SPECIFIED
Confirmed COC: NONE SPECIFIED
Potential Description: NONE SPECIFIED
Alias Name: LAUSD-SANTA MONICA/VINE PRIMARY #9/CDE
Alias Type: Alternate Name
Alias Name: LAUSD-SANTA MONICA/VINE PRIMARY #9/VCA
Alias Type: Alternate Name
Alias Name: LOS ANGELES UNIFIED SCHOOL DISTRICT

Map ID
Direction
Distance
Elevation

MAP FINDINGS

Site

Database(s)

EDR ID Number
EPA ID Number

SANTA MONICA/VINE PRIMARY SITE NO. 9 (Continued)

S107737287

Alias Type: Alternate Name
Alias Name: SANTA MONICA/VINE PRIMARY SITE #9
Alias Type: Alternate Name
Alias Name: 304052
Alias Type: Project Code (Site Code)
Alias Name: 304128
Alias Type: Project Code (Site Code)
Alias Name: 19880062
Alias Type: Envirostor ID Number

Completed Info:

Completed Area Name: PROJECT WIDE
Completed Sub Area Name: Not reported
Completed Document Type: Environmental Oversight Agreement
Completed Date: 02/10/2000
Comments: Not reported

Completed Area Name: PROJECT WIDE
Completed Sub Area Name: Not reported
Completed Document Type: Cost Recovery Closeout Memo
Completed Date: 08/20/2002
Comments: Not reported

Completed Area Name: PROJECT WIDE
Completed Sub Area Name: Not reported
Completed Document Type: Phase 1
Completed Date: 02/11/2000
Comments: Not reported

Future Area Name: Not reported
Future Sub Area Name: Not reported
Future Document Type: Not reported
Future Due Date: Not reported
Schedule Area Name: Not reported
Schedule Sub Area Name: Not reported
Schedule Document Type: Not reported
Schedule Due Date: Not reported
Schedule Revised Date: Not reported

96
NW
1/2-1
0.866 mi.
4570 ft.

FAITH PLATING
7141 AND 7155 SANTA MONICA BLVD.
WEST HOLLYWOOD, CA 90046

ENVIROSTOR S108195962
VCP N/A

Relative:
Higher
Actual:
286 ft.

ENVIROSTOR:
Name: FAITH PLATING
Address: 7141 AND 7155 SANTA MONICA BLVD.
City,State,Zip: WEST HOLLYWOOD, CA 90046
Facility ID: 60000429
Status: Active
Status Date: 08/17/2012
Site Code: 301564
Site Type: Voluntary Cleanup
Site Type Detailed: Voluntary Cleanup
Acres: 1.33
NPL: NO
Regulatory Agencies: SMBRP

Map ID
Direction
Distance
Elevation

MAP FINDINGS

Site

Database(s)

EDR ID Number
EPA ID Number

FAITH PLATING (Continued)

S108195962

Lead Agency: SMBRP
Program Manager: Don Indermill
Supervisor: Philip Chandler
Division Branch: Cleanup Chatsworth
Assembly: 50
Senate: 26
Special Program: Voluntary Cleanup Program
Restricted Use: NO
Site Mgmt Req: NONE SPECIFIED
Funding: Responsible Party
Latitude: 34.09100
Longitude: -118.3455
APN: NONE SPECIFIED
Past Use: FUEL - VEHICLE STORAGE/ REFUELING, HAZARDOUS WASTE STORAGE - TANKS/CONTAINERS, METAL FINISHING, METAL PLATING - CHROME, METAL PLATING - OTHER, OFFICE BUILDING, PAINT/DEPAINT FACILITY, VEHICLE MAINTENANCE, WASTE - INDUSTRIAL TREATMENT FACILITY, WASTE - INDUSTRIAL WASTE LINE, METAL PLATING - CHROME
Potential COC: Arsenic Asbestos Containing Materials (ACM Benzene Total Chromium (1:6 ratio Cr VI:Cr III Lead Tetrachloroethylene (PCE TPH-diesel TPH-gas TPH-MOTOR OIL Cadmium and compounds Chromium III Chromium VI Nickel 1,2,4-Trimethylbenzene 1,3,5-Trimethylbenzene Barium and compounds Chromium VI Dichlorodifluoromethane Toluene
Confirmed COC: Barium and compounds Toluene Dichlorodifluoromethane 40001-NO 1,2,4-Trimethylbenzene 1,3,5-Trimethylbenzene Tetrachloroethylene (PCE TPH-diesel TPH-gas Cadmium and compounds 30152-NO 30153-NO Nickel 30001-NO Benzene Total Chromium (1:6 ratio Cr VI:Cr III Lead TPH-MOTOR OIL Chromium VI
Potential Description: IA, OTH, SOIL, SV, OTH, SOIL
Alias Name: 110033615256
Alias Type: EPA (FRS #)
Alias Name: 301297
Alias Type: Project Code (Site Code)
Alias Name: 301564
Alias Type: Project Code (Site Code)
Alias Name: 60000429
Alias Type: Envirostor ID Number
Completed Info:
Completed Area Name: PROJECT WIDE
Completed Sub Area Name: Not reported
Completed Document Type: Voluntary Cleanup Agreement
Completed Date: 09/19/2006
Comments: Not reported
Completed Area Name: PROJECT WIDE
Completed Sub Area Name: Not reported
Completed Document Type: Voluntary Cleanup Agreement
Completed Date: 08/17/2012
Comments: Signed
Completed Area Name: PROJECT WIDE
Completed Sub Area Name: Not reported
Completed Document Type: Annual Oversight Cost Estimate
Completed Date: 10/10/2013
Comments: Sent
Completed Area Name: PROJECT WIDE

Map ID
Direction
Distance
Elevation

MAP FINDINGS

Site

Database(s)

EDR ID Number
EPA ID Number

FAITH PLATING (Continued)

S108195962

Completed Sub Area Name: Not reported
Completed Document Type: Annual Oversight Cost Estimate
Completed Date: 10/10/2013
Comments: Not reported

Completed Area Name: PROJECT WIDE
Completed Sub Area Name: Not reported
Completed Document Type: Annual Oversight Cost Estimate
Completed Date: 09/24/2014
Comments: Not reported

Completed Area Name: PROJECT WIDE
Completed Sub Area Name: Not reported
Completed Document Type: Removal Action Design
Completed Date: 09/12/2013
Comments: Approved

Completed Area Name: PROJECT WIDE
Completed Sub Area Name: Not reported
Completed Document Type: Fact Sheets
Completed Date: 08/19/2008
Comments: Fact Sheet

Completed Area Name: PROJECT WIDE
Completed Sub Area Name: Not reported
Completed Document Type: Public Notice
Completed Date: 09/29/2008
Comments: Completed

Completed Area Name: PROJECT WIDE
Completed Sub Area Name: Not reported
Completed Document Type: Removal Action Completion Report
Completed Date: 10/29/2014
Comments: Sidewalk soil, vapor barrier, and groundwater monitoring for 2 years now can be worked on.

Completed Area Name: PROJECT WIDE
Completed Sub Area Name: Not reported
Completed Document Type: Other Report
Completed Date: 09/12/2013
Comments: Sampling done for further soil classification for disposal requirements.

Completed Area Name: PROJECT WIDE
Completed Sub Area Name: Not reported
Completed Document Type: Monitoring Report
Completed Date: 09/12/2013
Comments: Approved

Completed Area Name: PROJECT WIDE
Completed Sub Area Name: Not reported
Completed Document Type: Fieldwork
Completed Date: 09/17/2014
Comments: RACR submitted to verify confirmation sampling.

Completed Area Name: PROJECT WIDE
Completed Sub Area Name: Not reported

Map ID
Direction
Distance
Elevation

MAP FINDINGS

Site

Database(s)

EDR ID Number
EPA ID Number

FAITH PLATING (Continued)

S108195962

Completed Document Type: Monitoring Report
Completed Date: 06/27/2017
Comments: Not reported

Completed Area Name: PROJECT WIDE
Completed Sub Area Name: Not reported
Completed Document Type: Annual Oversight Cost Estimate
Completed Date: 09/28/2018
Comments: Not reported

Completed Area Name: PROJECT WIDE
Completed Sub Area Name: Not reported
Completed Document Type: Preliminary Endangerment Assessment Report
Completed Date: 10/25/2006
Comments: Completed and sent a response letter with attached comments to Kevin Batchelor/Hanover Properties, and PSI regarding review of the 2 PEAE reports (Phase I-III) along with a request for a new workplan.

Completed Area Name: PROJECT WIDE
Completed Sub Area Name: Not reported
Completed Document Type: Phase 1
Completed Date: 10/25/2006
Comments: Same comment as for the Phase II-III report review.

Completed Area Name: PROJECT WIDE
Completed Sub Area Name: Not reported
Completed Document Type: Site Characterization Workplan
Completed Date: 03/26/2007
Comments: DTSC letter stating that the 2nd draft of the Workplan is acceptable, provided attached comments are included in the SCR.

Completed Area Name: PROJECT WIDE
Completed Sub Area Name: Not reported
Completed Document Type: Site Characterization Report
Completed Date: 08/01/2008
Comments: Report accepted, clarification of risk and cleanup levels will be addressed in Risk Assessment.

Completed Area Name: PROJECT WIDE
Completed Sub Area Name: Not reported
Completed Document Type: Removal Action Workplan
Completed Date: 03/13/2009
Comments: Translation completed, Response to Comments sent, RAW approved.

Completed Area Name: PROJECT WIDE
Completed Sub Area Name: Not reported
Completed Document Type: Risk Assessment Report
Completed Date: 08/07/2008
Comments: Risk Assessment approved.

Completed Area Name: PROJECT WIDE
Completed Sub Area Name: Not reported
Completed Document Type: Fieldwork
Completed Date: 03/10/2008
Comments: Two monitoring wells were installed and sampled to further define Chrome 6 lateral extent.

Map ID
Direction
Distance
Elevation

MAP FINDINGS

Site

Database(s)

EDR ID Number
EPA ID Number

FAITH PLATING (Continued)

S108195962

Completed Area Name: PROJECT WIDE
Completed Sub Area Name: Not reported
Completed Document Type: Supplemental Site Investigation Report
Completed Date: 07/08/2008
Comments: Not reported

Completed Area Name: PROJECT WIDE
Completed Sub Area Name: Not reported
Completed Document Type: Well Installation Workplan
Completed Date: 01/30/2008
Comments: Not reported

Completed Area Name: PROJECT WIDE
Completed Sub Area Name: Not reported
Completed Document Type: Site Characterization Report
Completed Date: 12/20/2007
Comments: Not reported

Future Area Name: PROJECT WIDE
Future Sub Area Name: Not reported
Future Document Type: Certification
Future Due Date: 2019
Schedule Area Name: Not reported
Schedule Sub Area Name: Not reported
Schedule Document Type: Not reported
Schedule Due Date: Not reported
Schedule Revised Date: Not reported

Name: FAITH PLATING CO.
Address: 7141 SANTA MONICA BOULEVARD
City,State,Zip: WEST HOLLYWOOD, CA 90046
Facility ID: 71002584
Status: No Action Required
Status Date: 02/26/2004
Site Code: Not reported
Site Type: Tiered Permit
Site Type Detailed: Tiered Permit
Acres: Not reported
NPL: NO
Regulatory Agencies: NONE SPECIFIED
Lead Agency: NONE SPECIFIED
Program Manager: Not reported
Supervisor: Not reported
Division Branch: Cleanup Chatsworth
Assembly: 50
Senate: 26
Special Program: Not reported
Restricted Use: NO
Site Mgmt Req: NONE SPECIFIED
Funding: Not reported
Latitude: 34.09095
Longitude: -118.3458
APN: NONE SPECIFIED
Past Use: NONE SPECIFIED
Potential COC: NONE SPECIFIED
Confirmed COC: NONE SPECIFIED
Potential Description: NONE SPECIFIED

Map ID
Direction
Distance
Elevation

MAP FINDINGS

Site

Database(s)

EDR ID Number
EPA ID Number

FAITH PLATING (Continued)

S108195962

Alias Name: CAD076941251
Alias Type: EPA Identification Number
Alias Name: 71002584
Alias Type: Envirostor ID Number

Completed Info:

Completed Area Name: PROJECT WIDE
Completed Sub Area Name: Not reported
Completed Document Type: Phase I Verification
Completed Date: 02/26/2004
Comments: Inspection report sent on 2/26/2004

Completed Area Name: PROJECT WIDE
Completed Sub Area Name: Not reported
Completed Document Type: Phase 1
Completed Date: 02/26/2004
Comments: Not reported

Future Area Name: Not reported
Future Sub Area Name: Not reported
Future Document Type: Not reported
Future Due Date: Not reported
Schedule Area Name: Not reported
Schedule Sub Area Name: Not reported
Schedule Document Type: Not reported
Schedule Due Date: Not reported
Schedule Revised Date: Not reported

VCP:

Name: FAITH PLATING
Address: 7141 AND 7155 SANTA MONICA BLVD.
City,State,Zip: WEST HOLLYWOOD, CA 90046
Facility ID: 60000429
Site Type: Voluntary Cleanup
Site Type Detail: Voluntary Cleanup
Site Mgmt. Req.: NONE SPECIFIED
Acres: 1.33
National Priorities List: NO
Cleanup Oversight Agencies: SMBRP
Lead Agency: SMBRP
Lead Agency Description: DTSC - Site Cleanup Program
Project Manager: Don Indermill
Supervisor: Philip Chandler
Division Branch: Cleanup Chatsworth
Site Code: 301564
Assembly: 50
Senate: 26
Special Programs Code: Voluntary Cleanup Program
Status: Active
Status Date: 08/17/2012
Restricted Use: NO
Funding: Responsible Party
Lat/Long: 34.09100 / -118.3455
APN: NONE SPECIFIED
Past Use: FUEL - VEHICLE STORAGE/ REFUELING, HAZARDOUS WASTE STORAGE - TANKS/CONTAINERS, METAL FINISHING, METAL PLATING - CHROME, METAL PLATING - OTHER, OFFICE BUILDING, PAINT/DEPAINT FACILITY, VEHICLE

Map ID
Direction
Distance
Elevation

MAP FINDINGS

Site

Database(s)

EDR ID Number
EPA ID Number

FAITH PLATING (Continued)

S108195962

Potential COC: MAINTENANCE, WASTE - INDUSTRIAL TREATMENT FACILITY, WASTE - INDUSTRIAL WASTE LINE, METAL PLATING - CHROME
30001, 40001, 30003, 30005, 30013, 30022, 30024, 30025, 3002502, 30108, 30152, 30153, 30407, 30577, 30578, 30067, 30153, 30191, 30550

Confirmed COC: 30067,, ,30550,30191,, ,40001-NO,30577,30578,30022,30024,30025,30108,30152-NO,30153-NO,30407, 30001-NO,30003,30005,30013,3002502,, ,30153

Potential Description: IA, OTH, SOIL, SV, OTH, SOIL

Alias Name: 110033615256
Alias Type: EPA (FRS #)
Alias Name: 301297
Alias Type: Project Code (Site Code)
Alias Name: 301564
Alias Type: Project Code (Site Code)
Alias Name: 60000429
Alias Type: Envirostor ID Number

Completed Info:

Completed Area Name: PROJECT WIDE
Completed Sub Area Name: Not reported
Completed Document Type: Voluntary Cleanup Agreement
Completed Date: 09/19/2006
Comments: Not reported

Completed Area Name: PROJECT WIDE
Completed Sub Area Name: Not reported
Completed Document Type: Voluntary Cleanup Agreement
Completed Date: 08/17/2012
Comments: Signed

Completed Area Name: PROJECT WIDE
Completed Sub Area Name: Not reported
Completed Document Type: Annual Oversight Cost Estimate
Completed Date: 10/10/2013
Comments: Sent

Completed Area Name: PROJECT WIDE
Completed Sub Area Name: Not reported
Completed Document Type: Annual Oversight Cost Estimate
Completed Date: 10/10/2013
Comments: Not reported

Completed Area Name: PROJECT WIDE
Completed Sub Area Name: Not reported
Completed Document Type: Annual Oversight Cost Estimate
Completed Date: 09/24/2014
Comments: Not reported

Completed Area Name: PROJECT WIDE
Completed Sub Area Name: Not reported
Completed Document Type: Removal Action Design
Completed Date: 09/12/2013
Comments: Approved

Completed Area Name: PROJECT WIDE
Completed Sub Area Name: Not reported
Completed Document Type: Fact Sheets
Completed Date: 08/19/2008

Map ID
Direction
Distance
Elevation

MAP FINDINGS

Site

Database(s)

EDR ID Number
EPA ID Number

FAITH PLATING (Continued)

S108195962

Comments: Fact Sheet

Completed Area Name: PROJECT WIDE
Completed Sub Area Name: Not reported
Completed Document Type: Public Notice
Completed Date: 09/29/2008
Comments: Completed

Completed Area Name: PROJECT WIDE
Completed Sub Area Name: Not reported
Completed Document Type: Removal Action Completion Report
Completed Date: 10/29/2014
Comments: Sidewalk soil, vapor barrier, and groundwater monitoring for 2 years now can be worked on.

Completed Area Name: PROJECT WIDE
Completed Sub Area Name: Not reported
Completed Document Type: Other Report
Completed Date: 09/12/2013
Comments: Sampling done for further soil classification for disposal requirements.

Completed Area Name: PROJECT WIDE
Completed Sub Area Name: Not reported
Completed Document Type: Monitoring Report
Completed Date: 09/12/2013
Comments: Approved

Completed Area Name: PROJECT WIDE
Completed Sub Area Name: Not reported
Completed Document Type: Fieldwork
Completed Date: 09/17/2014
Comments: RACR submitted to verify confirmation sampling.

Completed Area Name: PROJECT WIDE
Completed Sub Area Name: Not reported
Completed Document Type: Monitoring Report
Completed Date: 06/27/2017
Comments: Not reported

Completed Area Name: PROJECT WIDE
Completed Sub Area Name: Not reported
Completed Document Type: Annual Oversight Cost Estimate
Completed Date: 09/28/2018
Comments: Not reported

Completed Area Name: PROJECT WIDE
Completed Sub Area Name: Not reported
Completed Document Type: Preliminary Endangerment Assessment Report
Completed Date: 10/25/2006
Comments: Completed and sent a response letter with attached comments to Kevin Batchelor/Hanover Properties, and PSI regarding review of the 2 PEAE reports (Phase I-III) along with a request for a new workplan.

Completed Area Name: PROJECT WIDE
Completed Sub Area Name: Not reported
Completed Document Type: Phase 1

Map ID
Direction
Distance
Elevation

MAP FINDINGS

Site

Database(s)

EDR ID Number
EPA ID Number

FAITH PLATING (Continued)

S108195962

Completed Date: 10/25/2006
Comments: Same comment as for the Phase II-III report review.

Completed Area Name: PROJECT WIDE
Completed Sub Area Name: Not reported
Completed Document Type: Site Characterization Workplan
Completed Date: 03/26/2007
Comments: DTSC letter stating that the 2nd draft of the Workplan is acceptable, provided attached comments are included in the SCR.

Completed Area Name: PROJECT WIDE
Completed Sub Area Name: Not reported
Completed Document Type: Site Characterization Report
Completed Date: 08/01/2008
Comments: Report accepted, clarification of risk and cleanup levels will be addressed in Risk Assessment.

Completed Area Name: PROJECT WIDE
Completed Sub Area Name: Not reported
Completed Document Type: Removal Action Workplan
Completed Date: 03/13/2009
Comments: Translation completed, Response to Comments sent, RAW approved.

Completed Area Name: PROJECT WIDE
Completed Sub Area Name: Not reported
Completed Document Type: Risk Assessment Report
Completed Date: 08/07/2008
Comments: Risk Assessment approved.

Completed Area Name: PROJECT WIDE
Completed Sub Area Name: Not reported
Completed Document Type: Fieldwork
Completed Date: 03/10/2008
Comments: Two monitoring wells were installed and sampled to further define Chrome 6 lateral extent.

Completed Area Name: PROJECT WIDE
Completed Sub Area Name: Not reported
Completed Document Type: Supplemental Site Investigation Report
Completed Date: 07/08/2008
Comments: Not reported

Completed Area Name: PROJECT WIDE
Completed Sub Area Name: Not reported
Completed Document Type: Well Installation Workplan
Completed Date: 01/30/2008
Comments: Not reported

Completed Area Name: PROJECT WIDE
Completed Sub Area Name: Not reported
Completed Document Type: Site Characterization Report
Completed Date: 12/20/2007
Comments: Not reported

Future Area Name: PROJECT WIDE
Future Sub Area Name: Not reported
Future Document Type: Certification

Map ID
 Direction
 Distance
 Elevation

MAP FINDINGS

Site

Database(s)

EDR ID Number
 EPA ID Number

FAITH PLATING (Continued)

S108195962

Future Due Date: 2019
 Schedule Area Name: Not reported
 Schedule Sub Area Name: Not reported
 Schedule Document Type: Not reported
 Schedule Due Date: Not reported
 Schedule Revised Date: Not reported

97
South
1/2-1
0.938 mi.
4953 ft.

THIRD STREET ELEMENTARY SCHOOL
201 SOUTH JUNE STREET
LOS ANGELES, CA 90004

ENVIROSTOR **S105628575**
SCH **N/A**

Relative:
Lower
Actual:
229 ft.

ENVIROSTOR:
 Name: THIRD STREET ELEMENTARY SCHOOL
 Address: 201 SOUTH JUNE STREET
 City,State,Zip: LOS ANGELES, CA 90004
 Facility ID: 19820044
 Status: No Further Action
 Status Date: 06/29/2007
 Site Code: 300797
 Site Type: School Investigation
 Site Type Detailed: School
 Acres: 4.6
 NPL: NO
 Regulatory Agencies: SMBRP
 Lead Agency: SMBRP
 Program Manager: Not reported
 Supervisor: Javier Hinojosa
 Division Branch: Southern California Schools & Brownfields Outreach
 Assembly: 50
 Senate: 26
 Special Program: Not reported
 Restricted Use: NO
 Site Mgmt Req: NONE SPECIFIED
 Funding: School District
 Latitude: 34.07000
 Longitude: -118.3353
 APN: 5513030900
 Past Use: * EDUCATIONAL SERVICES
 Potential COC: Antimony and compounds Arsenic Barium and compounds Beryllium and compounds Cadmium and compounds Chromium III Cobalt Copper and compounds Lead Mercury and compounds Molybdenum Nickel Selenium Silver Thallium and compounds Vanadium and compounds Zinc Aldrin Chlordane DDD DDE DDT Dieldrin Endosulfan Endrin HCH (alpha HCH (beta HCH (gamma) Lindane HCH-technical Heptachlor Heptachlor epoxide Mirex Toxaphene Polychlorinated biphenyls (PCBs 2,4,5-Trichlorophenol 2,4,6-Trichlorophenol 2,4-Dimethylphenol 2,4-Dinitrophenol 2,4-Dinitrotoluene (also see Dinitrotoluene mixture 2,6-Dimethylphenol 2,6-Dinitrotoluene (also see Dinitrotoluene mixture 2-Chlorophenol 2-Methylphenol 2-Nitroaniline 3,3-Dichlorobenzidine 3,4-Dimethylphenol 3-Methylphenol 3-Nitroaniline 4-Chloroaniline 4-Methylphenol 4-Nitroaniline Acenaphthene Anthracene Benz[a]anthracene Benzo[a]pyrene Benzo[b]fluoranthene Benzo[k]fluoranthene Benzyl alcohol Bis(2-chloro-1-methylethyl)ether Bis(2-chloroethyl)ether Bis(2-chloroisopropyl)ether Bis(2-ethylhexyl)phthalate (DEHP) Butyl benzyl phthalate Carbazole Chrysene Dibenz[ah]anthracene Dibenzofuran

Map ID
Direction
Distance
Elevation

MAP FINDINGS

Site

Database(s)

EDR ID Number
EPA ID Number

THIRD STREET ELEMENTARY SCHOOL (Continued)

S105628575

Dibutyl phthalate Diethyl phthalate Dimethyl phthalate Dinitrotoluene
mixture Fluoranthene Fluorene Hexachlorobenzene Hexachloroethane
Indeno[1,2,3-cd]pyrene N-Nitroso di-n-propylamine
N-Nitrosodimethylamine N-Nitrosodiphenylamine Naphthalene
Nitrobenzene Pentachlorophenol Phenol Pyrene Pyridine di-n-Octyl
phthalate 1,1,1,2-Tetrachloroethane 1,1,1-Trichloroethane (TCA
1,1,2,2-Tetrachloroethane 1,1,2-Trichloroethane
1,1,2-Trichloropropane 1,1-Dichloroethane 1,1-Dichloroethylene
1,2,3-Trichloropropane 1,2,3-Trichloropropene 1,2,4-Trichlorobenzene
1,2,4-Trimethylbenzene 1,2-Dibromo-3-chloropropane (DBCP
1,2-Dibromoethane (EDB 1,2-Dichlorobenzene 1,2-Dichloroethane (EDC
1,2-Dichloroethylene (cis 1,2-Dichloroethylene (trans
1,2-Dichloropropane 1,3,5-Trimethylbenzene 1,3-Dichlorobenzene
1,3-Dichloropropane 1,3-Dichloropropene 1,4-Dibromobenzene
1,4-Dichlorobenzene Benzene Bromobenzene Bromodichloromethane
Bromoform (tribromomethane Bromomethane (Methyl bromide Carbon
tetrachloride Chlorobenzene Chloroethane Chloroform Chloromethane
(methyl chloride Dibromochloromethane Dichlorodifluoromethane
Ethylbenzene Hexachlorobutadiene Methyl ethyl ketone (2-Butanone
Methyl isobutyl ketone Methyl tertbutyl ether (MTBE Methylene bromide
Methylene chloride Styrene Tetrachloroethylene (PCE Toluene
Trichloroethylene (TCE Trichlorofluoromethane Vinyl chloride Xylenes
n-Butylbenzene n-Propylbenzene o-Chlorotoluene sec-Butylbenzene
tert-Butylbenzene Methane

Confirmed COC:

30001-NO 30003-NO 30004-NO 30006-NO 30007-NO 30008-NO 30010-NO
30013-NO 30015-NO 30016-NO 30542-NO 30564-NO 30565-NO 30571-NO
30572-NO 30578-NO 30022-NO 30026-NO 30058-NO 30067-NO 30078-NO
30084-NO 30087-NO 30093-NO 30473-NO 30474-NO 30476-NO 30477-NO
30479-NO 30481-NO 30484-NO 30485-NO 30499-NO 30506-NO 30515-NO
30309-NO 30311-NO 30312-NO 30313-NO 30314-NO 30315-NO 30316-NO
30318-NO 30357-NO 30094-NO 30096-NO 30104-NO 30105-NO 30108-NO
30137-NO 30152-NO 30156-NO 30179-NO 30180-NO 30182-NO 30183-NO
30185-NO 30188-NO 30192-NO 30193-NO 30195-NO 30196-NO 30200-NO
30202-NO 30207-NO 30231-NO 30232-NO 30240-NO 30242-NO 30272-NO
30536-NO 30383-NO 30587-NO 30593-NO 30594-NO 30386-NO 30392-NO
30394-NO 30412-NO 30384-NO 30387-NO 30393-NO 30400-NO 30402-NO
30407-NO 30411-NO 30413-NO 30414-NO 30424-NO 30425-NO 30448-NO
30550-NO 30567-NO 30116-NO 30135-NO 30245-NO 30027-NO 30085-NO
30088-NO 30095-NO 30103-NO 30106-NO 30113-NO 30126-NO 30136-NO
30143-NO 30178-NO 30181-NO 30186-NO 30191-NO 30194-NO 30201-NO
30212-NO 30230-NO 30233-NO 30241-NO 30261-NO 30028-NO 30243-NO
30423-NO 30451-NO 30043-NO 30080-NO 30127-NO 30154-NO 30482-NO
30308-NO 30475-NO 30478-NO 30480-NO 30483-NO 30525-NO 30563-NO
30566-NO 30570-NO 30577-NO 30535-NO 30146-NO 30187-NO 30018-NO
30021-NO 30023-NO

Potential Description:

SOIL, SV
Alias Name: LOS ANGELES UNIFIED SCHOOL DISTRICT
Alias Type: Alternate Name
Alias Name: THIRD STREET ELEM. SCHOOL
Alias Type: Alternate Name
Alias Name: THIRD STREET ELEMENTARY SCHOOL
Alias Type: Alternate Name
Alias Name: 5513030900
Alias Type: APN
Alias Name: 300797
Alias Type: Project Code (Site Code)
Alias Name: 19820044

Map ID
Direction
Distance
Elevation

MAP FINDINGS

Site

Database(s)

EDR ID Number
EPA ID Number

THIRD STREET ELEMENTARY SCHOOL (Continued)

S105628575

Alias Type: Envirostor ID Number

Completed Info:

Completed Area Name: PROJECT WIDE
Completed Sub Area Name: Not reported
Completed Document Type: Environmental Oversight Agreement
Completed Date: 02/10/2000
Comments: Not reported

Completed Area Name: PROJECT WIDE
Completed Sub Area Name: Not reported
Completed Document Type: Site Inspections/Visit (Non LUR)
Completed Date: 01/08/2004
Comments: Not reported

Completed Area Name: PROJECT WIDE
Completed Sub Area Name: Not reported
Completed Document Type: Cost Recovery Closeout Memo
Completed Date: 11/01/2001
Comments: Not reported

Completed Area Name: PROJECT WIDE
Completed Sub Area Name: Not reported
Completed Document Type: Cost Recovery Closeout Memo
Completed Date: 06/29/2007
Comments: CRU Memo completed

Completed Area Name: PROJECT WIDE
Completed Sub Area Name: Not reported
Completed Document Type: Preliminary Endangerment Assessment Report
Completed Date: 05/11/2001
Comments: Not reported

Completed Area Name: PROJECT WIDE
Completed Sub Area Name: Not reported
Completed Document Type: Supplemental Site Investigation Report
Completed Date: 12/10/2003
Comments: SSI

Completed Area Name: PROJECT WIDE
Completed Sub Area Name: Not reported
Completed Document Type: Technical Report
Completed Date: 04/06/2004
Comments: Not reported

Completed Area Name: PROJECT WIDE
Completed Sub Area Name: Not reported
Completed Document Type: Preliminary Endangerment Assessment Workplan
Completed Date: 06/26/2002
Comments: Not reported

Completed Area Name: PROJECT WIDE
Completed Sub Area Name: Not reported
Completed Document Type: Preliminary Endangerment Assessment Workplan
Completed Date: 12/10/2003
Comments: Not reported

Completed Area Name: PROJECT WIDE

Map ID
Direction
Distance
Elevation

MAP FINDINGS

Site

Database(s)

EDR ID Number
EPA ID Number

THIRD STREET ELEMENTARY SCHOOL (Continued)

S105628575

Completed Sub Area Name: Not reported
Completed Document Type: Other Report
Completed Date: 02/13/2004
Comments: Mitigated Negative Declaration & Initial Study

Completed Area Name: PROJECT WIDE
Completed Sub Area Name: Not reported
Completed Document Type: Other Report
Completed Date: 02/01/2000
Comments: PEA Draft Work Plan

Completed Area Name: PROJECT WIDE
Completed Sub Area Name: Not reported
Completed Document Type: Other Report
Completed Date: 10/28/1999
Comments: The Source for Environmental Risk Management Data

Future Area Name: Not reported
Future Sub Area Name: Not reported
Future Document Type: Not reported
Future Due Date: Not reported
Schedule Area Name: Not reported
Schedule Sub Area Name: Not reported
Schedule Document Type: Not reported
Schedule Due Date: Not reported
Schedule Revised Date: Not reported

SCH:

Name: THIRD STREET ELEMENTARY SCHOOL
Address: 201 SOUTH JUNE STREET
City,State,Zip: LOS ANGELES, CA 90004
Facility ID: 19820044
Site Type: School Investigation
Site Type Detail: School
Site Mgmt. Req.: NONE SPECIFIED
Acres: 4.6
National Priorities List: NO
Cleanup Oversight Agencies: SMBRP
Lead Agency: SMBRP
Lead Agency Description: DTSC - Site Cleanup Program
Project Manager: Not reported
Supervisor: Javier Hinojosa
Division Branch: Southern California Schools & Brownfields Outreach
Site Code: 300797
Assembly: 50
Senate: 26
Special Program Status: Not reported
Status: No Further Action
Status Date: 06/29/2007
Restricted Use: NO
Funding: School District
Latitude: 34.07000
Longitude: -118.3353
APN: 5513030900
Past Use: * EDUCATIONAL SERVICES
Potential COC: Antimony and compounds, Arsenic, Barium and compounds, Beryllium and

Map ID
Direction
Distance
Elevation

MAP FINDINGS

Site

Database(s)

EDR ID Number
EPA ID Number

THIRD STREET ELEMENTARY SCHOOL (Continued)

S105628575

compounds, Cadmium and compounds, Chromium III, Cobalt, Copper and compounds, Lead, Mercury and compounds, Molybdenum, Nickel, Selenium, Silver, Thallium and compounds, Vanadium and compounds, Zinc, Aldrin, Chlordane, DDD, DDE, DDT, Dieldrin, Endosulfan, Endrin, HCH (alpha, HCH (beta, HCH (gamma) Lindane, HCH-technical, Heptachlor, Heptachlor epoxide, Mirex, Toxaphene, Polychlorinated biphenyls (PCBs, 2,4,5-Trichlorophenol, 2,4,6-Trichlorophenol, 2,4-Dimethylphenol, 2,4-Dinitrophenol, 2,4-Dinitrotoluene (also see Dinitrotoluene mixture, 2,6-Dimethylphenol, 2,6-Dinitrotoluene (also see Dinitrotoluene mixture, 2-Chlorophenol, 2-Methylphenol, 2-Nitroaniline, 3,3-Dichlorobenzidine, 3,4-Dimethylphenol, 3-Methylphenol, 3-Nitroaniline, 4-Chloroaniline, 4-Methylphenol, 4-Nitroaniline, Acenaphthene, Anthracene, Benz[a]anthracene, Benzo[a]pyrene, Benzo[b]fluoranthene, Benzo[k]fluoranthene, Benzyl alcohol, Bis(2-chloro-1-methylethyl)ether, Bis(2-chloroethyl)ether, Bis(2-chloroisopropyl)ether, Bis(2-ethylhexyl)phthalate (DEHP), Butyl benzyl phthalate, Carbazole, Chrysene, Dibenz[ah]anthracene, Dibenzofuran, Dibutyl phthalate, Diethyl phthalate, Dimethyl phthalate, Dinitrotoluene mixture, Fluoranthene, Fluorene, Hexachlorobenzene, Hexachloroethane, Indeno[1,2,3-cd]pyrene, N-Nitroso di-n-propylamine, N-Nitrosodimethylamine, N-Nitrosodiphenylamine, Naphthalene, Nitrobenzene, Pentachlorophenol, Phenol, Pyrene, Pyridine, di-n-Octyl phthalate, 1,1,1,2-Tetrachloroethane, 1,1,1-Trichloroethane (TCA), 1,1,2,2-Tetrachloroethane, 1,1,2-Trichloroethane, 1,1,2-Trichloropropane, 1,1-Dichloroethane, 1,1-Dichloroethylene, 1,2,3-Trichloropropane, 1,2,3-Trichloropropene, 1,2,4-Trichlorobenzene, 1,2,4-Trimethylbenzene, 1,2-Dibromo-3-chloropropane (DBCP), 1,2-Dibromoethane (EDB), 1,2-Dichlorobenzene, 1,2-Dichloroethane (EDC), 1,2-Dichloroethylene (cis, 1,2-Dichloroethylene (trans, 1,2-Dichloropropane, 1,3,5-Trimethylbenzene, 1,3-Dichlorobenzene, 1,3-Dichloropropene, 1,3-Dichloropropene, 1,4-Dibromobenzene, 1,4-Dichlorobenzene, Benzene, Bromobenzene, Bromodichloromethane, Bromoform (tribromomethane, Bromomethane (Methyl bromide, Carbon tetrachloride, Chlorobenzene, Chloroethane, Chloroform, Chloromethane (methyl chloride, Dibromochloromethane, Dichlorodifluoromethane, Ethylbenzene, Hexachlorobutadiene, Methyl ethyl ketone (2-Butanone, Methyl isobutyl ketone, Methyl tertbutyl ether (MTBE, Methylene bromide, Methylene chloride, Styrene, Tetrachloroethylene (PCE, Toluene, Trichloroethylene (TCE, Trichlorofluoromethane, Vinyl chloride, Xylenes, n-Butylbenzene, n-Propylbenzene, o-Chlorotoluene, sec-Butylbenzene, tert-Butylbenzene, Methane

Confirmed COC:

30001-NO, 30003-NO, 30004-NO, 30006-NO, 30007-NO, 30008-NO, 30010-NO, 30013-NO, 30015-NO, 30016-NO, 30542-NO, 30564-NO, 30565-NO, 30571-NO, 30572-NO, 30578-NO, 30022-NO, 30026-NO, 30058-NO, 30067-NO, 30078-NO, 30084-NO, 30087-NO, 30093-NO, 30473-NO, 30474-NO, 30476-NO, 30477-NO, 30479-NO, 30481-NO, 30484-NO, 30485-NO, 30499-NO, 30506-NO, 30515-NO, 30309-NO, 30311-NO, 30312-NO, 30313-NO, 30314-NO, 30315-NO, 30316-NO, 30318-NO, 30357-NO, 30094-NO, 30096-NO, 30104-NO, 30105-NO, 30108-NO, 30137-NO, 30152-NO, 30156-NO, 30179-NO, 30180-NO, 30182-NO, 30183-NO, 30185-NO, 30188-NO, 30192-NO, 30193-NO, 30195-NO, 30196-NO, 30200-NO, 30202-NO, 30207-NO, 30231-NO, 30232-NO, 30240-NO, 30242-NO, 30272-NO, 30536-NO, 30383-NO, 30587-NO, 30593-NO, 30594-NO, 30386-NO, 30392-NO, 30394-NO, 30412-NO, 30384-NO, 30387-NO, 30393-NO, 30400-NO, 30402-NO, 30407-NO, 30411-NO, 30413-NO, 30414-NO, 30424-NO, 30425-NO, 30448-NO, 30550-NO, 30567-NO, 30116-NO, 30135-NO, 30245-NO, 30027-NO,

Map ID
Direction
Distance
Elevation

MAP FINDINGS

Site

Database(s)

EDR ID Number
EPA ID Number

THIRD STREET ELEMENTARY SCHOOL (Continued)

S105628575

30085-NO, 30088-NO, 30095-NO, 30103-NO, 30106-NO, 30113-NO, 30126-NO,
30136-NO, 30143-NO, 30178-NO, 30181-NO, 30186-NO, 30191-NO, 30194-NO,
30201-NO, 30212-NO, 30230-NO, 30233-NO, 30241-NO, 30261-NO, 30028-NO,
30243-NO, 30423-NO, 30451-NO, 30043-NO, 30080-NO, 30127-NO, 30154-NO,
30482-NO, 30308-NO, 30475-NO, 30478-NO, 30480-NO, 30483-NO, 30525-NO,
30563-NO, 30566-NO, 30570-NO, 30577-NO, 30535-NO, 30146-NO, 30187-NO,
30018-NO, 30021-NO, 30023-NO

Potential Description: SOIL, SV
Alias Name: LOS ANGELES UNIFIED SCHOOL DISTRICT
Alias Type: Alternate Name
Alias Name: THIRD STREET ELEM. SCHOOL
Alias Type: Alternate Name
Alias Name: THIRD STREET ELEMENTARY SCHOOL
Alias Type: Alternate Name
Alias Name: 5513030900
Alias Type: APN
Alias Name: 300797
Alias Type: Project Code (Site Code)
Alias Name: 19820044
Alias Type: Envirostor ID Number

Completed Info:

Completed Area Name: PROJECT WIDE
Completed Sub Area Name: Not reported
Completed Document Type: Environmental Oversight Agreement
Completed Date: 02/10/2000
Comments: Not reported

Completed Area Name: PROJECT WIDE
Completed Sub Area Name: Not reported
Completed Document Type: Site Inspections/Visit (Non LUR)
Completed Date: 01/08/2004
Comments: Not reported

Completed Area Name: PROJECT WIDE
Completed Sub Area Name: Not reported
Completed Document Type: Cost Recovery Closeout Memo
Completed Date: 11/01/2001
Comments: Not reported

Completed Area Name: PROJECT WIDE
Completed Sub Area Name: Not reported
Completed Document Type: Cost Recovery Closeout Memo
Completed Date: 06/29/2007
Comments: CRU Memo completed

Completed Area Name: PROJECT WIDE
Completed Sub Area Name: Not reported
Completed Document Type: Preliminary Endangerment Assessment Report
Completed Date: 05/11/2001
Comments: Not reported

Completed Area Name: PROJECT WIDE
Completed Sub Area Name: Not reported
Completed Document Type: Supplemental Site Investigation Report
Completed Date: 12/10/2003
Comments: SSI

Map ID
 Direction
 Distance
 Elevation

MAP FINDINGS

Site

Database(s)

EDR ID Number
 EPA ID Number

THIRD STREET ELEMENTARY SCHOOL (Continued)

S105628575

Completed Area Name: PROJECT WIDE
 Completed Sub Area Name: Not reported
 Completed Document Type: Technical Report
 Completed Date: 04/06/2004
 Comments: Not reported

Completed Area Name: PROJECT WIDE
 Completed Sub Area Name: Not reported
 Completed Document Type: Preliminary Endangerment Assessment Workplan
 Completed Date: 06/26/2002
 Comments: Not reported

Completed Area Name: PROJECT WIDE
 Completed Sub Area Name: Not reported
 Completed Document Type: Preliminary Endangerment Assessment Workplan
 Completed Date: 12/10/2003
 Comments: Not reported

Completed Area Name: PROJECT WIDE
 Completed Sub Area Name: Not reported
 Completed Document Type: Other Report
 Completed Date: 02/13/2004
 Comments: Mitigated Negative Declaration & Initial Study

Completed Area Name: PROJECT WIDE
 Completed Sub Area Name: Not reported
 Completed Document Type: Other Report
 Completed Date: 02/01/2000
 Comments: PEA Draft Work Plan

Completed Area Name: PROJECT WIDE
 Completed Sub Area Name: Not reported
 Completed Document Type: Other Report
 Completed Date: 10/28/1999
 Comments: The Source for Enviromental Risk Management Data

Future Area Name: Not reported
 Future Sub Area Name: Not reported
 Future Document Type: Not reported
 Future Due Date: Not reported
 Schedule Area Name: Not reported
 Schedule Sub Area Name: Not reported
 Schedule Document Type: Not reported
 Schedule Due Date: Not reported
 Schedule Revised Date: Not reported

98
 NE
 1/2-1
 0.954 mi.
 5038 ft.

SANTA MONICA/VINE PRIMARY SITE NO. 2
GORDON ST/LEXINGTON AVE/BEACHWOOD DRIVE
LOS ANGELES, CA 90038

ENVIROSTOR S107737283
SCH N/A

Relative:
Higher
Actual:
323 ft.

ENVIROSTOR:
 Name: SANTA MONICA/VINE PRIMARY SITE NO. 2
 Address: GORDON ST/LEXINGTON AVE/BEACHWOOD DRIVE
 City,State,Zip: LOS ANGELES, CA 90038
 Facility ID: 19880064
 Status: Inactive - Withdrawn

Map ID
Direction
Distance
Elevation

MAP FINDINGS

Site

Database(s)

EDR ID Number
EPA ID Number

SANTA MONICA/VINE PRIMARY SITE NO. 2 (Continued)

S107737283

Status Date: 08/20/2002
Site Code: 304123
Site Type: School Investigation
Site Type Detailed: School
Acres: 1.5
NPL: NO
Regulatory Agencies: SMBRP
Lead Agency: SMBRP
Program Manager: Not reported
Supervisor: Mark Malinowski
Division Branch: Southern California Schools & Brownfields Outreach
Assembly: 50
Senate: 24
Special Program: Not reported
Restricted Use: NO
Site Mgmt Req: NONE SPECIFIED
Funding: School District
Latitude: 34.09249
Longitude: -118.3202
APN: NONE SPECIFIED
Past Use: RESIDENTIAL AREA
Potential COC: NONE SPECIFIED
Confirmed COC: NONE SPECIFIED
Potential Description: NONE SPECIFIED
Alias Name: LAUSD-SANTA MONICA/VINE PRIMARY #2/CDE
Alias Type: Alternate Name
Alias Name: LAUSD-SANTA MONICA/VINE PRIMARY #2/VCA
Alias Type: Alternate Name
Alias Name: LOS ANGELES UNIFIED SCHOOL DISTRICT
Alias Type: Alternate Name
Alias Name: SANTA MONICA/VINE PRIMARY SITE #2
Alias Type: Alternate Name
Alias Name: 304058
Alias Type: Project Code (Site Code)
Alias Name: 304123
Alias Type: Project Code (Site Code)
Alias Name: 19880064
Alias Type: Envirostor ID Number

Completed Info:

Completed Area Name: PROJECT WIDE
Completed Sub Area Name: Not reported
Completed Document Type: Environmental Oversight Agreement
Completed Date: 02/10/2000
Comments: Not reported

Completed Area Name: PROJECT WIDE
Completed Sub Area Name: Not reported
Completed Document Type: Cost Recovery Closeout Memo
Completed Date: 08/20/2002
Comments: Not reported

Completed Area Name: PROJECT WIDE
Completed Sub Area Name: Not reported
Completed Document Type: Phase 1
Completed Date: 02/11/2000
Comments: Not reported

Map ID
Direction
Distance
Elevation

MAP FINDINGS

Site

Database(s)

EDR ID Number
EPA ID Number

SANTA MONICA/VINE PRIMARY SITE NO. 2 (Continued)

S107737283

Future Area Name: Not reported
Future Sub Area Name: Not reported
Future Document Type: Not reported
Future Due Date: Not reported
Schedule Area Name: Not reported
Schedule Sub Area Name: Not reported
Schedule Document Type: Not reported
Schedule Due Date: Not reported
Schedule Revised Date: Not reported

SCH:

Name: SANTA MONICA/VINE PRIMARY SITE NO. 2
Address: GORDON ST/LEXINGTON AVE/BEACHWOOD DRIVE
City,State,Zip: LOS ANGELES, CA 90038
Facility ID: 19880064
Site Type: School Investigation
Site Type Detail: School
Site Mgmt. Req.: NONE SPECIFIED
Acres: 1.5
National Priorities List: NO
Cleanup Oversight Agencies: SMBRP
Lead Agency: SMBRP
Lead Agency Description: DTSC - Site Cleanup Program
Project Manager: Not reported
Supervisor: Mark Malinowski
Division Branch: Southern California Schools & Brownfields Outreach
Site Code: 304123
Assembly: 50
Senate: 24
Special Program Status: Not reported
Status: Inactive - Withdrawn
Status Date: 08/20/2002
Restricted Use: NO
Funding: School District
Latitude: 34.09249
Longitude: -118.3202
APN: NONE SPECIFIED
Past Use: RESIDENTIAL AREA
Potential COC: NONE SPECIFIED
Confirmed COC: NONE SPECIFIED
Potential Description: NONE SPECIFIED
Alias Name: LAUSD-SANTA MONICA/VINE PRIMARY #2/CDE
Alias Type: Alternate Name
Alias Name: LAUSD-SANTA MONICA/VINE PRIMARY #2/VCA
Alias Type: Alternate Name
Alias Name: LOS ANGELES UNIFIED SCHOOL DISTRICT
Alias Type: Alternate Name
Alias Name: SANTA MONICA/VINE PRIMARY SITE #2
Alias Type: Alternate Name
Alias Name: 304058
Alias Type: Project Code (Site Code)
Alias Name: 304123
Alias Type: Project Code (Site Code)
Alias Name: 19880064
Alias Type: Envirostor ID Number

Map ID
Direction
Distance
Elevation

MAP FINDINGS

Site

Database(s)

EDR ID Number
EPA ID Number

SANTA MONICA/VINE PRIMARY SITE NO. 2 (Continued)

S107737283

Completed Info:

Completed Area Name: PROJECT WIDE
Completed Sub Area Name: Not reported
Completed Document Type: Environmental Oversight Agreement
Completed Date: 02/10/2000
Comments: Not reported

Completed Area Name: PROJECT WIDE
Completed Sub Area Name: Not reported
Completed Document Type: Cost Recovery Closeout Memo
Completed Date: 08/20/2002
Comments: Not reported

Completed Area Name: PROJECT WIDE
Completed Sub Area Name: Not reported
Completed Document Type: Phase 1
Completed Date: 02/11/2000
Comments: Not reported

Future Area Name: Not reported
Future Sub Area Name: Not reported
Future Document Type: Not reported
Future Due Date: Not reported
Schedule Area Name: Not reported
Schedule Sub Area Name: Not reported
Schedule Document Type: Not reported
Schedule Due Date: Not reported
Schedule Revised Date: Not reported

99
ENE
1/2-1
0.958 mi.
5058 ft.

SANTA MONICA NEW PRIMARY CENTER
SANTA MONICA BLVD/GORDON ST/LEXINGTON AVE
LOS ANGELES, CA 90038

ENVIROSTOR S105628638
SCH N/A

Relative:
Higher
Actual:
319 ft.

ENVIROSTOR:
Name: SANTA MONICA NEW PRIMARY CENTER
Address: SANTA MONICA BLVD/GORDON ST/LEXINGTON AVE
City,State,Zip: LOS ANGELES, CA 90038
Facility ID: 19880035
Status: No Further Action
Status Date: 04/15/2004
Site Code: 304317
Site Type: School Investigation
Site Type Detailed: School
Acres: 1.83
NPL: NO
Regulatory Agencies: SMBRP
Lead Agency: SMBRP
Program Manager: Not reported
Supervisor: Yolanda Garza
Division Branch: Southern California Schools & Brownfields Outreach
Assembly: 53
Senate: 30
Special Program: Not reported
Restricted Use: NO
Site Mgmt Req: NONE SPECIFIED

Map ID
Direction
Distance
Elevation

MAP FINDINGS

Site

Database(s)

EDR ID Number
EPA ID Number

SANTA MONICA NEW PRIMARY CENTER (Continued)

S105628638

Funding: School District
Latitude: 34.05227
Longitude: -118.2527
APN: NONE SPECIFIED
Past Use: RESIDENTIAL AREA
Potential COC: Lead Formaldehyde
Confirmed COC: 30295-NO 30013-NO
Potential Description: SOIL
Alias Name: LAUSD-SANTA MONICA NEW PC
Alias Type: Alternate Name
Alias Name: LOS ANGELES UNIFIED SCHOOL DISTRICT
Alias Type: Alternate Name
Alias Name: SANTA MONICA NEW PRIMARY CENTER
Alias Type: Alternate Name
Alias Name: 304317
Alias Type: Project Code (Site Code)
Alias Name: 19880035
Alias Type: Envirostor ID Number

Completed Info:

Completed Area Name: PROJECT WIDE
Completed Sub Area Name: Not reported
Completed Document Type: Environmental Oversight Agreement
Completed Date: 02/10/2000
Comments: Not reported

Completed Area Name: PROJECT WIDE
Completed Sub Area Name: Not reported
Completed Document Type: Cost Recovery Closeout Memo
Completed Date: 04/15/2004
Comments: Not reported

Completed Area Name: PROJECT WIDE
Completed Sub Area Name: Not reported
Completed Document Type: Letter - Demand
Completed Date: 03/23/2012
Comments: 2nd Collection Letter sent for Inv. 03SM1854.

Completed Area Name: PROJECT WIDE
Completed Sub Area Name: Not reported
Completed Document Type: Letter - Demand
Completed Date: 02/16/2012
Comments: First Collection Letter 03SM1854

Completed Area Name: PROJECT WIDE
Completed Sub Area Name: Not reported
Completed Document Type: Preliminary Endangerment Assessment Report
Completed Date: 03/29/2002
Comments: Not reported

Completed Area Name: PROJECT WIDE
Completed Sub Area Name: Not reported
Completed Document Type: Phase 1
Completed Date: 07/11/2001
Comments: Not reported

Completed Area Name: PROJECT WIDE
Completed Sub Area Name: Not reported

Map ID
Direction
Distance
Elevation

MAP FINDINGS

Site

Database(s)

EDR ID Number
EPA ID Number

SANTA MONICA NEW PRIMARY CENTER (Continued)

S105628638

Completed Document Type: Supplemental Site Investigation Report
Completed Date: 01/13/2004
Comments: Not reported

Future Area Name: Not reported
Future Sub Area Name: Not reported
Future Document Type: Not reported
Future Due Date: Not reported
Schedule Area Name: Not reported
Schedule Sub Area Name: Not reported
Schedule Document Type: Not reported
Schedule Due Date: Not reported
Schedule Revised Date: Not reported

SCH:

Name: SANTA MONICA NEW PRIMARY CENTER
Address: SANTA MONICA BLVD/GORDON ST/LEXINGTON AVE
City,State,Zip: LOS ANGELES, CA 90038
Facility ID: 19880035
Site Type: School Investigation
Site Type Detail: School
Site Mgmt. Req.: NONE SPECIFIED
Acres: 1.83
National Priorities List: NO
Cleanup Oversight Agencies: SMBRP
Lead Agency: SMBRP
Lead Agency Description: DTSC - Site Cleanup Program
Project Manager: Not reported
Supervisor: Yolanda Garza
Division Branch: Southern California Schools & Brownfields Outreach
Site Code: 304317
Assembly: 53
Senate: 30
Special Program Status: Not reported
Status: No Further Action
Status Date: 04/15/2004
Restricted Use: NO
Funding: School District
Latitude: 34.05227
Longitude: -118.2527
APN: NONE SPECIFIED
Past Use: RESIDENTIAL AREA
Potential COC: Lead, Formaldehyde
Confirmed COC: 30295-NO, 30013-NO
Potential Description: SOIL
Alias Name: LAUSD-SANTA MONICA NEW PC
Alias Type: Alternate Name
Alias Name: LOS ANGELES UNIFIED SCHOOL DISTRICT
Alias Type: Alternate Name
Alias Name: SANTA MONICA NEW PRIMARY CENTER
Alias Type: Alternate Name
Alias Name: 304317
Alias Type: Project Code (Site Code)
Alias Name: 19880035
Alias Type: Envirostor ID Number

Map ID
Direction
Distance
Elevation

MAP FINDINGS

Site

Database(s)

EDR ID Number
EPA ID Number

SANTA MONICA NEW PRIMARY CENTER (Continued)

S105628638

Completed Info:

Completed Area Name: PROJECT WIDE
Completed Sub Area Name: Not reported
Completed Document Type: Environmental Oversight Agreement
Completed Date: 02/10/2000
Comments: Not reported

Completed Area Name: PROJECT WIDE
Completed Sub Area Name: Not reported
Completed Document Type: Cost Recovery Closeout Memo
Completed Date: 04/15/2004
Comments: Not reported

Completed Area Name: PROJECT WIDE
Completed Sub Area Name: Not reported
Completed Document Type: Letter - Demand
Completed Date: 03/23/2012
Comments: 2nd Collection Letter sent for Inv. 03SM1854.

Completed Area Name: PROJECT WIDE
Completed Sub Area Name: Not reported
Completed Document Type: Letter - Demand
Completed Date: 02/16/2012
Comments: First Collection Letter 03SM1854

Completed Area Name: PROJECT WIDE
Completed Sub Area Name: Not reported
Completed Document Type: Preliminary Endangerment Assessment Report
Completed Date: 03/29/2002
Comments: Not reported

Completed Area Name: PROJECT WIDE
Completed Sub Area Name: Not reported
Completed Document Type: Phase 1
Completed Date: 07/11/2001
Comments: Not reported

Completed Area Name: PROJECT WIDE
Completed Sub Area Name: Not reported
Completed Document Type: Supplemental Site Investigation Report
Completed Date: 01/13/2004
Comments: Not reported

Future Area Name: Not reported
Future Sub Area Name: Not reported
Future Document Type: Not reported
Future Due Date: Not reported
Schedule Area Name: Not reported
Schedule Sub Area Name: Not reported
Schedule Document Type: Not reported
Schedule Due Date: Not reported
Schedule Revised Date: Not reported

Count: 1 records.

ORPHAN SUMMARY

<u>City</u>	<u>EDR ID</u>	<u>Site Name</u>	<u>Site Address</u>	<u>Zip</u>	<u>Database(s)</u>
LOS ANGELES	1004678030	SHELL SERVICE STATION 135560	6536 MELROSE/HIGHLAND	90038	RCRA-SQG, LUST, FINDS, ECHO

GOVERNMENT RECORDS SEARCHED / DATA CURRENCY TRACKING

To maintain currency of the following federal and state databases, EDR contacts the appropriate governmental agency on a monthly or quarterly basis, as required.

Number of Days to Update: Provides confirmation that EDR is reporting records that have been updated within 90 days from the date the government agency made the information available to the public.

STANDARD ENVIRONMENTAL RECORDS

Federal NPL site list

NPL: National Priority List

National Priorities List (Superfund). The NPL is a subset of CERCLIS and identifies over 1,200 sites for priority cleanup under the Superfund Program. NPL sites may encompass relatively large areas. As such, EDR provides polygon coverage for over 1,000 NPL site boundaries produced by EPA's Environmental Photographic Interpretation Center (EPIC) and regional EPA offices.

Date of Government Version: 07/19/2019	Source: EPA
Date Data Arrived at EDR: 07/30/2019	Telephone: N/A
Date Made Active in Reports: 09/03/2019	Last EDR Contact: 09/05/2019
Number of Days to Update: 35	Next Scheduled EDR Contact: 10/14/2019
	Data Release Frequency: Quarterly

NPL Site Boundaries

Sources:

EPA's Environmental Photographic Interpretation Center (EPIC)
Telephone: 202-564-7333

EPA Region 1
Telephone 617-918-1143

EPA Region 6
Telephone: 214-655-6659

EPA Region 3
Telephone 215-814-5418

EPA Region 7
Telephone: 913-551-7247

EPA Region 4
Telephone 404-562-8033

EPA Region 8
Telephone: 303-312-6774

EPA Region 5
Telephone 312-886-6686

EPA Region 9
Telephone: 415-947-4246

EPA Region 10
Telephone 206-553-8665

Proposed NPL: Proposed National Priority List Sites

A site that has been proposed for listing on the National Priorities List through the issuance of a proposed rule in the Federal Register. EPA then accepts public comments on the site, responds to the comments, and places on the NPL those sites that continue to meet the requirements for listing.

Date of Government Version: 07/19/2019	Source: EPA
Date Data Arrived at EDR: 07/30/2019	Telephone: N/A
Date Made Active in Reports: 09/03/2019	Last EDR Contact: 09/05/2019
Number of Days to Update: 35	Next Scheduled EDR Contact: 10/14/2019
	Data Release Frequency: Quarterly

NPL LIENS: Federal Superfund Liens

Federal Superfund Liens. Under the authority granted the USEPA by CERCLA of 1980, the USEPA has the authority to file liens against real property in order to recover remedial action expenditures or when the property owner received notification of potential liability. USEPA compiles a listing of filed notices of Superfund Liens.

GOVERNMENT RECORDS SEARCHED / DATA CURRENCY TRACKING

Date of Government Version: 10/15/1991
Date Data Arrived at EDR: 02/02/1994
Date Made Active in Reports: 03/30/1994
Number of Days to Update: 56

Source: EPA
Telephone: 202-564-4267
Last EDR Contact: 08/15/2011
Next Scheduled EDR Contact: 11/28/2011
Data Release Frequency: No Update Planned

Federal Delisted NPL site list

Delisted NPL: National Priority List Deletions

The National Oil and Hazardous Substances Pollution Contingency Plan (NCP) establishes the criteria that the EPA uses to delete sites from the NPL. In accordance with 40 CFR 300.425.(e), sites may be deleted from the NPL where no further response is appropriate.

Date of Government Version: 07/19/2019
Date Data Arrived at EDR: 07/30/2019
Date Made Active in Reports: 09/03/2019
Number of Days to Update: 35

Source: EPA
Telephone: N/A
Last EDR Contact: 09/05/2019
Next Scheduled EDR Contact: 10/14/2019
Data Release Frequency: Quarterly

Federal CERCLIS list

FEDERAL FACILITY: Federal Facility Site Information listing

A listing of National Priority List (NPL) and Base Realignment and Closure (BRAC) sites found in the Comprehensive Environmental Response, Compensation and Liability Information System (CERCLIS) Database where EPA Federal Facilities Restoration and Reuse Office is involved in cleanup activities.

Date of Government Version: 04/03/2019
Date Data Arrived at EDR: 04/05/2019
Date Made Active in Reports: 05/14/2019
Number of Days to Update: 39

Source: Environmental Protection Agency
Telephone: 703-603-8704
Last EDR Contact: 07/03/2019
Next Scheduled EDR Contact: 10/14/2019
Data Release Frequency: Varies

SEMS: Superfund Enterprise Management System

SEMS (Superfund Enterprise Management System) tracks hazardous waste sites, potentially hazardous waste sites, and remedial activities performed in support of EPA's Superfund Program across the United States. The list was formerly known as CERCLIS, renamed to SEMS by the EPA in 2015. The list contains data on potentially hazardous waste sites that have been reported to the USEPA by states, municipalities, private companies and private persons, pursuant to Section 103 of the Comprehensive Environmental Response, Compensation, and Liability Act (CERCLA). This dataset also contains sites which are either proposed to or on the National Priorities List (NPL) and the sites which are in the screening and assessment phase for possible inclusion on the NPL.

Date of Government Version: 07/19/2019
Date Data Arrived at EDR: 07/30/2019
Date Made Active in Reports: 09/03/2019
Number of Days to Update: 35

Source: EPA
Telephone: 800-424-9346
Last EDR Contact: 09/05/2019
Next Scheduled EDR Contact: 10/28/2019
Data Release Frequency: Quarterly

Federal CERCLIS NFRAP site list

SEMS-ARCHIVE: Superfund Enterprise Management System Archive

GOVERNMENT RECORDS SEARCHED / DATA CURRENCY TRACKING

SEMS-ARCHIVE (Superfund Enterprise Management System Archive) tracks sites that have no further interest under the Federal Superfund Program based on available information. The list was formerly known as the CERCLIS-NFRAP, renamed to SEMS ARCHIVE by the EPA in 2015. EPA may perform a minimal level of assessment work at a site while it is archived if site conditions change and/or new information becomes available. Archived sites have been removed and archived from the inventory of SEMS sites. Archived status indicates that, to the best of EPA's knowledge, assessment at a site has been completed and that EPA has determined no further steps will be taken to list the site on the National Priorities List (NPL), unless information indicates this decision was not appropriate or other considerations require a recommendation for listing at a later time. The decision does not necessarily mean that there is no hazard associated with a given site; it only means that, based upon available information, the location is not judged to be potential NPL site.

Date of Government Version: 07/19/2019	Source: EPA
Date Data Arrived at EDR: 07/30/2019	Telephone: 800-424-9346
Date Made Active in Reports: 09/03/2019	Last EDR Contact: 09/05/2019
Number of Days to Update: 35	Next Scheduled EDR Contact: 10/28/2019
	Data Release Frequency: Quarterly

Federal RCRA CORRACTS facilities list

CORRACTS: Corrective Action Report

CORRACTS identifies hazardous waste handlers with RCRA corrective action activity.

Date of Government Version: 03/25/2019	Source: EPA
Date Data Arrived at EDR: 03/27/2019	Telephone: 800-424-9346
Date Made Active in Reports: 04/17/2019	Last EDR Contact: 09/16/2019
Number of Days to Update: 21	Next Scheduled EDR Contact: 01/06/2020
	Data Release Frequency: Quarterly

Federal RCRA non-CORRACTS TSD facilities list

RCRA-TSDF: RCRA - Treatment, Storage and Disposal

RCRAInfo is EPA's comprehensive information system, providing access to data supporting the Resource Conservation and Recovery Act (RCRA) of 1976 and the Hazardous and Solid Waste Amendments (HSWA) of 1984. The database includes selective information on sites which generate, transport, store, treat and/or dispose of hazardous waste as defined by the Resource Conservation and Recovery Act (RCRA). Transporters are individuals or entities that move hazardous waste from the generator offsite to a facility that can recycle, treat, store, or dispose of the waste. TSDFs treat, store, or dispose of the waste.

Date of Government Version: 03/25/2019	Source: Environmental Protection Agency
Date Data Arrived at EDR: 03/27/2019	Telephone: (415) 495-8895
Date Made Active in Reports: 04/17/2019	Last EDR Contact: 09/16/2019
Number of Days to Update: 21	Next Scheduled EDR Contact: 01/06/2020
	Data Release Frequency: Quarterly

Federal RCRA generators list

RCRA-LQG: RCRA - Large Quantity Generators

RCRAInfo is EPA's comprehensive information system, providing access to data supporting the Resource Conservation and Recovery Act (RCRA) of 1976 and the Hazardous and Solid Waste Amendments (HSWA) of 1984. The database includes selective information on sites which generate, transport, store, treat and/or dispose of hazardous waste as defined by the Resource Conservation and Recovery Act (RCRA). Large quantity generators (LQGs) generate over 1,000 kilograms (kg) of hazardous waste, or over 1 kg of acutely hazardous waste per month.

Date of Government Version: 03/25/2019	Source: Environmental Protection Agency
Date Data Arrived at EDR: 03/27/2019	Telephone: (415) 495-8895
Date Made Active in Reports: 04/17/2019	Last EDR Contact: 09/16/2019
Number of Days to Update: 21	Next Scheduled EDR Contact: 01/06/2020
	Data Release Frequency: Quarterly

GOVERNMENT RECORDS SEARCHED / DATA CURRENCY TRACKING

RCRA-SQG: RCRA - Small Quantity Generators

RCRAInfo is EPA's comprehensive information system, providing access to data supporting the Resource Conservation and Recovery Act (RCRA) of 1976 and the Hazardous and Solid Waste Amendments (HSWA) of 1984. The database includes selective information on sites which generate, transport, store, treat and/or dispose of hazardous waste as defined by the Resource Conservation and Recovery Act (RCRA). Small quantity generators (SQGs) generate between 100 kg and 1,000 kg of hazardous waste per month.

Date of Government Version: 03/25/2019	Source: Environmental Protection Agency
Date Data Arrived at EDR: 03/27/2019	Telephone: (415) 495-8895
Date Made Active in Reports: 04/17/2019	Last EDR Contact: 09/16/2019
Number of Days to Update: 21	Next Scheduled EDR Contact: 01/06/2020
	Data Release Frequency: Quarterly

RCRA-VSQG: RCRA - Very Small Quantity Generators (Formerly Conditionally Exempt Small Quantity Generators)

RCRAInfo is EPA's comprehensive information system, providing access to data supporting the Resource Conservation and Recovery Act (RCRA) of 1976 and the Hazardous and Solid Waste Amendments (HSWA) of 1984. The database includes selective information on sites which generate, transport, store, treat and/or dispose of hazardous waste as defined by the Resource Conservation and Recovery Act (RCRA). Very small quantity generators (VSQGs) generate less than 100 kg of hazardous waste, or less than 1 kg of acutely hazardous waste per month.

Date of Government Version: 03/25/2019	Source: Environmental Protection Agency
Date Data Arrived at EDR: 03/27/2019	Telephone: (415) 495-8895
Date Made Active in Reports: 04/17/2019	Last EDR Contact: 09/16/2019
Number of Days to Update: 21	Next Scheduled EDR Contact: 01/06/2020
	Data Release Frequency: Quarterly

Federal institutional controls / engineering controls registries

LUCIS: Land Use Control Information System

LUCIS contains records of land use control information pertaining to the former Navy Base Realignment and Closure properties.

Date of Government Version: 08/13/2019	Source: Department of the Navy
Date Data Arrived at EDR: 08/20/2019	Telephone: 843-820-7326
Date Made Active in Reports: 08/26/2019	Last EDR Contact: 08/07/2019
Number of Days to Update: 6	Next Scheduled EDR Contact: 11/25/2019
	Data Release Frequency: Varies

US ENG CONTROLS: Engineering Controls Sites List

A listing of sites with engineering controls in place. Engineering controls include various forms of caps, building foundations, liners, and treatment methods to create pathway elimination for regulated substances to enter environmental media or effect human health.

Date of Government Version: 08/19/2019	Source: Environmental Protection Agency
Date Data Arrived at EDR: 08/20/2019	Telephone: 703-603-0695
Date Made Active in Reports: 08/26/2019	Last EDR Contact: 08/20/2019
Number of Days to Update: 6	Next Scheduled EDR Contact: 12/09/2019
	Data Release Frequency: Varies

US INST CONTROL: Sites with Institutional Controls

A listing of sites with institutional controls in place. Institutional controls include administrative measures, such as groundwater use restrictions, construction restrictions, property use restrictions, and post remediation care requirements intended to prevent exposure to contaminants remaining on site. Deed restrictions are generally required as part of the institutional controls.

Date of Government Version: 08/19/2019	Source: Environmental Protection Agency
Date Data Arrived at EDR: 08/20/2019	Telephone: 703-603-0695
Date Made Active in Reports: 08/26/2019	Last EDR Contact: 08/20/2019
Number of Days to Update: 6	Next Scheduled EDR Contact: 12/09/2019
	Data Release Frequency: Varies

GOVERNMENT RECORDS SEARCHED / DATA CURRENCY TRACKING

Federal ERNS list

ERNS: Emergency Response Notification System

Emergency Response Notification System. ERNS records and stores information on reported releases of oil and hazardous substances.

Date of Government Version: 09/09/2019

Date Data Arrived at EDR: 09/09/2019

Date Made Active in Reports: 09/23/2019

Number of Days to Update: 14

Source: National Response Center, United States Coast Guard

Telephone: 202-267-2180

Last EDR Contact: 09/09/2019

Next Scheduled EDR Contact: 01/06/2020

Data Release Frequency: Quarterly

State- and tribal - equivalent NPL

RESPONSE: State Response Sites

Identifies confirmed release sites where DTSC is involved in remediation, either in a lead or oversight capacity. These confirmed release sites are generally high-priority and high potential risk.

Date of Government Version: 04/29/2019

Date Data Arrived at EDR: 04/30/2019

Date Made Active in Reports: 06/27/2019

Number of Days to Update: 58

Source: Department of Toxic Substances Control

Telephone: 916-323-3400

Last EDR Contact: 07/31/2019

Next Scheduled EDR Contact: 11/11/2019

Data Release Frequency: Quarterly

State- and tribal - equivalent CERCLIS

ENVIROSTOR: EnviroStor Database

The Department of Toxic Substances Control's (DTSC's) Site Mitigation and Brownfields Reuse Program's (SMBRP's) EnviroStor database identifies sites that have known contamination or sites for which there may be reasons to investigate further. The database includes the following site types: Federal Superfund sites (National Priorities List (NPL)); State Response, including Military Facilities and State Superfund; Voluntary Cleanup; and School sites. EnviroStor provides similar information to the information that was available in CalSites, and provides additional site information, including, but not limited to, identification of formerly-contaminated properties that have been released for reuse, properties where environmental deed restrictions have been recorded to prevent inappropriate land uses, and risk characterization information that is used to assess potential impacts to public health and the environment at contaminated sites.

Date of Government Version: 04/29/2019

Date Data Arrived at EDR: 04/30/2019

Date Made Active in Reports: 06/27/2019

Number of Days to Update: 58

Source: Department of Toxic Substances Control

Telephone: 916-323-3400

Last EDR Contact: 07/31/2019

Next Scheduled EDR Contact: 11/11/2019

Data Release Frequency: Quarterly

State and tribal landfill and/or solid waste disposal site lists

SWF/LF (SWIS): Solid Waste Information System

Active, Closed and Inactive Landfills. SWF/LF records typically contain an inventory of solid waste disposal facilities or landfills. These may be active or inactive facilities or open dumps that failed to meet RCRA Section 4004 criteria for solid waste landfills or disposal sites.

Date of Government Version: 05/13/2019

Date Data Arrived at EDR: 05/14/2019

Date Made Active in Reports: 07/17/2019

Number of Days to Update: 64

Source: Department of Resources Recycling and Recovery

Telephone: 916-341-6320

Last EDR Contact: 08/13/2019

Next Scheduled EDR Contact: 11/25/2019

Data Release Frequency: Quarterly

State and tribal leaking storage tank lists

GOVERNMENT RECORDS SEARCHED / DATA CURRENCY TRACKING

LUST REG 6L: Leaking Underground Storage Tank Case Listing

For more current information, please refer to the State Water Resources Control Board's LUST database.

Date of Government Version: 09/09/2003	Source: California Regional Water Quality Control Board Lahontan Region (6)
Date Data Arrived at EDR: 09/10/2003	Telephone: 530-542-5572
Date Made Active in Reports: 10/07/2003	Last EDR Contact: 09/12/2011
Number of Days to Update: 27	Next Scheduled EDR Contact: 12/26/2011
	Data Release Frequency: No Update Planned

LUST REG 7: Leaking Underground Storage Tank Case Listing

Leaking Underground Storage Tank locations. Imperial, Riverside, San Diego, Santa Barbara counties.

Date of Government Version: 02/26/2004	Source: California Regional Water Quality Control Board Colorado River Basin Region (7)
Date Data Arrived at EDR: 02/26/2004	Telephone: 760-776-8943
Date Made Active in Reports: 03/24/2004	Last EDR Contact: 08/01/2011
Number of Days to Update: 27	Next Scheduled EDR Contact: 11/14/2011
	Data Release Frequency: No Update Planned

LUST REG 8: Leaking Underground Storage Tanks

California Regional Water Quality Control Board Santa Ana Region (8). For more current information, please refer to the State Water Resources Control Board's LUST database.

Date of Government Version: 02/14/2005	Source: California Regional Water Quality Control Board Santa Ana Region (8)
Date Data Arrived at EDR: 02/15/2005	Telephone: 909-782-4496
Date Made Active in Reports: 03/28/2005	Last EDR Contact: 08/15/2011
Number of Days to Update: 41	Next Scheduled EDR Contact: 11/28/2011
	Data Release Frequency: No Update Planned

LUST REG 5: Leaking Underground Storage Tank Database

Leaking Underground Storage Tank locations. Alameda, Alpine, Amador, Butte, Colusa, Contra Costa, Calveras, El Dorado, Fresno, Glenn, Kern, Kings, Lake, Lassen, Madera, Mariposa, Merced, Modoc, Napa, Nevada, Placer, Plumas, Sacramento, San Joaquin, Shasta, Solano, Stanislaus, Sutter, Tehama, Tulare, Tuolumne, Yolo, Yuba counties.

Date of Government Version: 07/01/2008	Source: California Regional Water Quality Control Board Central Valley Region (5)
Date Data Arrived at EDR: 07/22/2008	Telephone: 916-464-4834
Date Made Active in Reports: 07/31/2008	Last EDR Contact: 07/01/2011
Number of Days to Update: 9	Next Scheduled EDR Contact: 10/17/2011
	Data Release Frequency: No Update Planned

LUST REG 4: Underground Storage Tank Leak List

Los Angeles, Ventura counties. For more current information, please refer to the State Water Resources Control Board's LUST database.

Date of Government Version: 09/07/2004	Source: California Regional Water Quality Control Board Los Angeles Region (4)
Date Data Arrived at EDR: 09/07/2004	Telephone: 213-576-6710
Date Made Active in Reports: 10/12/2004	Last EDR Contact: 09/06/2011
Number of Days to Update: 35	Next Scheduled EDR Contact: 12/19/2011
	Data Release Frequency: No Update Planned

LUST REG 3: Leaking Underground Storage Tank Database

Leaking Underground Storage Tank locations. Monterey, San Benito, San Luis Obispo, Santa Barbara, Santa Cruz counties.

Date of Government Version: 05/19/2003	Source: California Regional Water Quality Control Board Central Coast Region (3)
Date Data Arrived at EDR: 05/19/2003	Telephone: 805-542-4786
Date Made Active in Reports: 06/02/2003	Last EDR Contact: 07/18/2011
Number of Days to Update: 14	Next Scheduled EDR Contact: 10/31/2011
	Data Release Frequency: No Update Planned

LUST: Leaking Underground Fuel Tank Report (GEOTRACKER)

Leaking Underground Storage Tank (LUST) Sites included in GeoTracker. GeoTracker is the Water Boards data management system for sites that impact, or have the potential to impact, water quality in California, with emphasis on groundwater.

GOVERNMENT RECORDS SEARCHED / DATA CURRENCY TRACKING

Date of Government Version: 06/10/2019
Date Data Arrived at EDR: 06/11/2019
Date Made Active in Reports: 08/05/2019
Number of Days to Update: 55

Source: State Water Resources Control Board
Telephone: see region list
Last EDR Contact: 09/09/2019
Next Scheduled EDR Contact: 12/23/2019
Data Release Frequency: Quarterly

LUST REG 6V: Leaking Underground Storage Tank Case Listing

Leaking Underground Storage Tank locations. Inyo, Kern, Los Angeles, Mono, San Bernardino counties.

Date of Government Version: 06/07/2005
Date Data Arrived at EDR: 06/07/2005
Date Made Active in Reports: 06/29/2005
Number of Days to Update: 22

Source: California Regional Water Quality Control Board Victorville Branch Office (6)
Telephone: 760-241-7365
Last EDR Contact: 09/12/2011
Next Scheduled EDR Contact: 12/26/2011
Data Release Frequency: No Update Planned

LUST REG 1: Active Toxic Site Investigation

Del Norte, Humboldt, Lake, Mendocino, Modoc, Siskiyou, Sonoma, Trinity counties. For more current information, please refer to the State Water Resources Control Board's LUST database.

Date of Government Version: 02/01/2001
Date Data Arrived at EDR: 02/28/2001
Date Made Active in Reports: 03/29/2001
Number of Days to Update: 29

Source: California Regional Water Quality Control Board North Coast (1)
Telephone: 707-570-3769
Last EDR Contact: 08/01/2011
Next Scheduled EDR Contact: 11/14/2011
Data Release Frequency: No Update Planned

LUST REG 2: Fuel Leak List

Leaking Underground Storage Tank locations. Alameda, Contra Costa, Marin, Napa, San Francisco, San Mateo, Santa Clara, Solano, Sonoma counties.

Date of Government Version: 09/30/2004
Date Data Arrived at EDR: 10/20/2004
Date Made Active in Reports: 11/19/2004
Number of Days to Update: 30

Source: California Regional Water Quality Control Board San Francisco Bay Region (2)
Telephone: 510-622-2433
Last EDR Contact: 09/19/2011
Next Scheduled EDR Contact: 01/02/2012
Data Release Frequency: No Update Planned

LUST REG 9: Leaking Underground Storage Tank Report

Orange, Riverside, San Diego counties. For more current information, please refer to the State Water Resources Control Board's LUST database.

Date of Government Version: 03/01/2001
Date Data Arrived at EDR: 04/23/2001
Date Made Active in Reports: 05/21/2001
Number of Days to Update: 28

Source: California Regional Water Quality Control Board San Diego Region (9)
Telephone: 858-637-5595
Last EDR Contact: 09/26/2011
Next Scheduled EDR Contact: 01/09/2012
Data Release Frequency: No Update Planned

INDIAN LUST R10: Leaking Underground Storage Tanks on Indian Land

LUSTs on Indian land in Alaska, Idaho, Oregon and Washington.

Date of Government Version: 10/17/2018
Date Data Arrived at EDR: 03/07/2019
Date Made Active in Reports: 05/01/2019
Number of Days to Update: 55

Source: EPA Region 10
Telephone: 206-553-2857
Last EDR Contact: 07/29/2019
Next Scheduled EDR Contact: 11/04/2019
Data Release Frequency: Varies

INDIAN LUST R9: Leaking Underground Storage Tanks on Indian Land

LUSTs on Indian land in Arizona, California, New Mexico and Nevada

Date of Government Version: 10/10/2018
Date Data Arrived at EDR: 03/08/2019
Date Made Active in Reports: 05/01/2019
Number of Days to Update: 54

Source: Environmental Protection Agency
Telephone: 415-972-3372
Last EDR Contact: 07/29/2019
Next Scheduled EDR Contact: 11/04/2019
Data Release Frequency: Varies

GOVERNMENT RECORDS SEARCHED / DATA CURRENCY TRACKING

INDIAN LUST R8: Leaking Underground Storage Tanks on Indian Land

LUSTs on Indian land in Colorado, Montana, North Dakota, South Dakota, Utah and Wyoming.

Date of Government Version: 10/16/2018	Source: EPA Region 8
Date Data Arrived at EDR: 03/07/2019	Telephone: 303-312-6271
Date Made Active in Reports: 05/01/2019	Last EDR Contact: 07/29/2019
Number of Days to Update: 55	Next Scheduled EDR Contact: 11/04/2019
	Data Release Frequency: Varies

INDIAN LUST R7: Leaking Underground Storage Tanks on Indian Land

LUSTs on Indian land in Iowa, Kansas, and Nebraska

Date of Government Version: 02/19/2019	Source: EPA Region 7
Date Data Arrived at EDR: 03/07/2019	Telephone: 913-551-7003
Date Made Active in Reports: 05/01/2019	Last EDR Contact: 07/29/2019
Number of Days to Update: 55	Next Scheduled EDR Contact: 11/04/2019
	Data Release Frequency: Varies

INDIAN LUST R6: Leaking Underground Storage Tanks on Indian Land

LUSTs on Indian land in New Mexico and Oklahoma.

Date of Government Version: 11/01/2018	Source: EPA Region 6
Date Data Arrived at EDR: 03/07/2019	Telephone: 214-665-6597
Date Made Active in Reports: 05/01/2019	Last EDR Contact: 07/29/2019
Number of Days to Update: 55	Next Scheduled EDR Contact: 11/04/2019
	Data Release Frequency: Varies

INDIAN LUST R4: Leaking Underground Storage Tanks on Indian Land

LUSTs on Indian land in Florida, Mississippi and North Carolina.

Date of Government Version: 09/24/2018	Source: EPA Region 4
Date Data Arrived at EDR: 03/12/2019	Telephone: 404-562-8677
Date Made Active in Reports: 05/01/2019	Last EDR Contact: 07/23/2019
Number of Days to Update: 50	Next Scheduled EDR Contact: 11/04/2019
	Data Release Frequency: Varies

INDIAN LUST R1: Leaking Underground Storage Tanks on Indian Land

A listing of leaking underground storage tank locations on Indian Land.

Date of Government Version: 10/13/2018	Source: EPA Region 1
Date Data Arrived at EDR: 03/07/2019	Telephone: 617-918-1313
Date Made Active in Reports: 05/01/2019	Last EDR Contact: 07/29/2019
Number of Days to Update: 55	Next Scheduled EDR Contact: 11/04/2019
	Data Release Frequency: Varies

INDIAN LUST R5: Leaking Underground Storage Tanks on Indian Land

Leaking underground storage tanks located on Indian Land in Michigan, Minnesota and Wisconsin.

Date of Government Version: 10/12/2018	Source: EPA, Region 5
Date Data Arrived at EDR: 03/07/2019	Telephone: 312-886-7439
Date Made Active in Reports: 05/01/2019	Last EDR Contact: 07/29/2019
Number of Days to Update: 55	Next Scheduled EDR Contact: 11/04/2019
	Data Release Frequency: Varies

CPS-SLIC: Statewide SLIC Cases (GEOTRACKER)

Cleanup Program Sites (CPS; also known as Site Cleanups [SC] and formerly known as Spills, Leaks, Investigations, and Cleanups [SLIC] sites) included in GeoTracker. GeoTracker is the Water Boards data management system for sites that impact, or have the potential to impact, water quality in California, with emphasis on groundwater.

Date of Government Version: 06/10/2019	Source: State Water Resources Control Board
Date Data Arrived at EDR: 06/11/2019	Telephone: 866-480-1028
Date Made Active in Reports: 08/05/2019	Last EDR Contact: 09/09/2019
Number of Days to Update: 55	Next Scheduled EDR Contact: 12/23/2019
	Data Release Frequency: Varies

GOVERNMENT RECORDS SEARCHED / DATA CURRENCY TRACKING

SLIC REG 1: Active Toxic Site Investigations

The SLIC (Spills, Leaks, Investigations and Cleanup) program is designed to protect and restore water quality from spills, leaks, and similar discharges.

Date of Government Version: 04/03/2003
Date Data Arrived at EDR: 04/07/2003
Date Made Active in Reports: 04/25/2003
Number of Days to Update: 18

Source: California Regional Water Quality Control Board, North Coast Region (1)
Telephone: 707-576-2220
Last EDR Contact: 08/01/2011
Next Scheduled EDR Contact: 11/14/2011
Data Release Frequency: No Update Planned

SLIC REG 2: Spills, Leaks, Investigation & Cleanup Cost Recovery Listing

The SLIC (Spills, Leaks, Investigations and Cleanup) program is designed to protect and restore water quality from spills, leaks, and similar discharges.

Date of Government Version: 09/30/2004
Date Data Arrived at EDR: 10/20/2004
Date Made Active in Reports: 11/19/2004
Number of Days to Update: 30

Source: Regional Water Quality Control Board San Francisco Bay Region (2)
Telephone: 510-286-0457
Last EDR Contact: 09/19/2011
Next Scheduled EDR Contact: 01/02/2012
Data Release Frequency: No Update Planned

SLIC REG 3: Spills, Leaks, Investigation & Cleanup Cost Recovery Listing

The SLIC (Spills, Leaks, Investigations and Cleanup) program is designed to protect and restore water quality from spills, leaks, and similar discharges.

Date of Government Version: 05/18/2006
Date Data Arrived at EDR: 05/18/2006
Date Made Active in Reports: 06/15/2006
Number of Days to Update: 28

Source: California Regional Water Quality Control Board Central Coast Region (3)
Telephone: 805-549-3147
Last EDR Contact: 07/18/2011
Next Scheduled EDR Contact: 10/31/2011
Data Release Frequency: No Update Planned

SLIC REG 4: Spills, Leaks, Investigation & Cleanup Cost Recovery Listing

The SLIC (Spills, Leaks, Investigations and Cleanup) program is designed to protect and restore water quality from spills, leaks, and similar discharges.

Date of Government Version: 11/17/2004
Date Data Arrived at EDR: 11/18/2004
Date Made Active in Reports: 01/04/2005
Number of Days to Update: 47

Source: Region Water Quality Control Board Los Angeles Region (4)
Telephone: 213-576-6600
Last EDR Contact: 07/01/2011
Next Scheduled EDR Contact: 10/17/2011
Data Release Frequency: No Update Planned

SLIC REG 5: Spills, Leaks, Investigation & Cleanup Cost Recovery Listing

The SLIC (Spills, Leaks, Investigations and Cleanup) program is designed to protect and restore water quality from spills, leaks, and similar discharges.

Date of Government Version: 04/01/2005
Date Data Arrived at EDR: 04/05/2005
Date Made Active in Reports: 04/21/2005
Number of Days to Update: 16

Source: Regional Water Quality Control Board Central Valley Region (5)
Telephone: 916-464-3291
Last EDR Contact: 09/12/2011
Next Scheduled EDR Contact: 12/26/2011
Data Release Frequency: No Update Planned

SLIC REG 6V: Spills, Leaks, Investigation & Cleanup Cost Recovery Listing

The SLIC (Spills, Leaks, Investigations and Cleanup) program is designed to protect and restore water quality from spills, leaks, and similar discharges.

Date of Government Version: 05/24/2005
Date Data Arrived at EDR: 05/25/2005
Date Made Active in Reports: 06/16/2005
Number of Days to Update: 22

Source: Regional Water Quality Control Board, Victorville Branch
Telephone: 619-241-6583
Last EDR Contact: 08/15/2011
Next Scheduled EDR Contact: 11/28/2011
Data Release Frequency: No Update Planned

GOVERNMENT RECORDS SEARCHED / DATA CURRENCY TRACKING

SLIC REG 6L: SLIC Sites

The SLIC (Spills, Leaks, Investigations and Cleanup) program is designed to protect and restore water quality from spills, leaks, and similar discharges.

Date of Government Version: 09/07/2004
Date Data Arrived at EDR: 09/07/2004
Date Made Active in Reports: 10/12/2004
Number of Days to Update: 35

Source: California Regional Water Quality Control Board, Lahontan Region
Telephone: 530-542-5574
Last EDR Contact: 08/15/2011
Next Scheduled EDR Contact: 11/28/2011
Data Release Frequency: No Update Planned

SLIC REG 7: SLIC List

The SLIC (Spills, Leaks, Investigations and Cleanup) program is designed to protect and restore water quality from spills, leaks, and similar discharges.

Date of Government Version: 11/24/2004
Date Data Arrived at EDR: 11/29/2004
Date Made Active in Reports: 01/04/2005
Number of Days to Update: 36

Source: California Regional Quality Control Board, Colorado River Basin Region
Telephone: 760-346-7491
Last EDR Contact: 08/01/2011
Next Scheduled EDR Contact: 11/14/2011
Data Release Frequency: No Update Planned

SLIC REG 8: Spills, Leaks, Investigation & Cleanup Cost Recovery Listing

The SLIC (Spills, Leaks, Investigations and Cleanup) program is designed to protect and restore water quality from spills, leaks, and similar discharges.

Date of Government Version: 04/03/2008
Date Data Arrived at EDR: 04/03/2008
Date Made Active in Reports: 04/14/2008
Number of Days to Update: 11

Source: California Region Water Quality Control Board Santa Ana Region (8)
Telephone: 951-782-3298
Last EDR Contact: 09/12/2011
Next Scheduled EDR Contact: 12/26/2011
Data Release Frequency: No Update Planned

SLIC REG 9: Spills, Leaks, Investigation & Cleanup Cost Recovery Listing

The SLIC (Spills, Leaks, Investigations and Cleanup) program is designed to protect and restore water quality from spills, leaks, and similar discharges.

Date of Government Version: 09/10/2007
Date Data Arrived at EDR: 09/11/2007
Date Made Active in Reports: 09/28/2007
Number of Days to Update: 17

Source: California Regional Water Quality Control Board San Diego Region (9)
Telephone: 858-467-2980
Last EDR Contact: 08/08/2011
Next Scheduled EDR Contact: 11/21/2011
Data Release Frequency: No Update Planned

State and tribal registered storage tank lists

FEMA UST: Underground Storage Tank Listing

A listing of all FEMA owned underground storage tanks.

Date of Government Version: 05/15/2017
Date Data Arrived at EDR: 05/30/2017
Date Made Active in Reports: 10/13/2017
Number of Days to Update: 136

Source: FEMA
Telephone: 202-646-5797
Last EDR Contact: 08/26/2019
Next Scheduled EDR Contact: 10/21/2019
Data Release Frequency: Varies

MILITARY UST SITES: Military UST Sites (GEOTRACKER)

Military ust sites

Date of Government Version: 06/10/2019
Date Data Arrived at EDR: 06/11/2019
Date Made Active in Reports: 07/24/2019
Number of Days to Update: 43

Source: State Water Resources Control Board
Telephone: 866-480-1028
Last EDR Contact: 09/09/2019
Next Scheduled EDR Contact: 12/23/2019
Data Release Frequency: Varies

GOVERNMENT RECORDS SEARCHED / DATA CURRENCY TRACKING

UST: Active UST Facilities

Active UST facilities gathered from the local regulatory agencies

Date of Government Version: 06/10/2019	Source: SWRCB
Date Data Arrived at EDR: 06/11/2019	Telephone: 916-341-5851
Date Made Active in Reports: 07/23/2019	Last EDR Contact: 09/09/2019
Number of Days to Update: 42	Next Scheduled EDR Contact: 12/23/2019
	Data Release Frequency: Semi-Annually

UST CLOSURE: Proposed Closure of Underground Storage Tank (UST) Cases

UST cases that are being considered for closure by either the State Water Resources Control Board or the Executive Director have been posted for a 60-day public comment period. UST Case Closures being proposed for consideration by the State Water Resources Control Board. These are primarily UST cases that meet closure criteria under the decisional framework in State Water Board Resolution No. 92-49 and other Board orders. UST Case Closures proposed for consideration by the Executive Director pursuant to State Water Board Resolution No. 2012-0061. These are cases that meet the criteria of the Low-Threat UST Case Closure Policy. UST Case Closure Review Denials and Approved Orders.

Date of Government Version: 06/10/2019	Source: State Water Resources Control Board
Date Data Arrived at EDR: 06/12/2019	Telephone: 916-327-7844
Date Made Active in Reports: 07/23/2019	Last EDR Contact: 09/09/2019
Number of Days to Update: 41	Next Scheduled EDR Contact: 12/23/2019
	Data Release Frequency: Varies

AST: Aboveground Petroleum Storage Tank Facilities

A listing of aboveground storage tank petroleum storage tank locations.

Date of Government Version: 07/06/2016	Source: California Environmental Protection Agency
Date Data Arrived at EDR: 07/12/2016	Telephone: 916-327-5092
Date Made Active in Reports: 09/19/2016	Last EDR Contact: 09/12/2019
Number of Days to Update: 69	Next Scheduled EDR Contact: 12/30/2019
	Data Release Frequency: Varies

INDIAN UST R1: Underground Storage Tanks on Indian Land

The Indian Underground Storage Tank (UST) database provides information about underground storage tanks on Indian land in EPA Region 1 (Connecticut, Maine, Massachusetts, New Hampshire, Rhode Island, Vermont and ten Tribal Nations).

Date of Government Version: 10/03/2018	Source: EPA, Region 1
Date Data Arrived at EDR: 03/07/2019	Telephone: 617-918-1313
Date Made Active in Reports: 05/01/2019	Last EDR Contact: 07/29/2019
Number of Days to Update: 55	Next Scheduled EDR Contact: 11/04/2019
	Data Release Frequency: Varies

INDIAN UST R10: Underground Storage Tanks on Indian Land

The Indian Underground Storage Tank (UST) database provides information about underground storage tanks on Indian land in EPA Region 10 (Alaska, Idaho, Oregon, Washington, and Tribal Nations).

Date of Government Version: 10/17/2018	Source: EPA Region 10
Date Data Arrived at EDR: 03/07/2019	Telephone: 206-553-2857
Date Made Active in Reports: 05/01/2019	Last EDR Contact: 07/29/2019
Number of Days to Update: 55	Next Scheduled EDR Contact: 11/04/2019
	Data Release Frequency: Varies

INDIAN UST R9: Underground Storage Tanks on Indian Land

The Indian Underground Storage Tank (UST) database provides information about underground storage tanks on Indian land in EPA Region 9 (Arizona, California, Hawaii, Nevada, the Pacific Islands, and Tribal Nations).

Date of Government Version: 10/10/2018	Source: EPA Region 9
Date Data Arrived at EDR: 03/08/2019	Telephone: 415-972-3368
Date Made Active in Reports: 05/01/2019	Last EDR Contact: 07/29/2019
Number of Days to Update: 54	Next Scheduled EDR Contact: 11/04/2019
	Data Release Frequency: Varies

GOVERNMENT RECORDS SEARCHED / DATA CURRENCY TRACKING

INDIAN UST R4: Underground Storage Tanks on Indian Land

The Indian Underground Storage Tank (UST) database provides information about underground storage tanks on Indian land in EPA Region 4 (Alabama, Florida, Georgia, Kentucky, Mississippi, North Carolina, South Carolina, Tennessee and Tribal Nations)

Date of Government Version: 09/24/2018	Source: EPA Region 4
Date Data Arrived at EDR: 03/12/2019	Telephone: 404-562-9424
Date Made Active in Reports: 05/01/2019	Last EDR Contact: 07/23/2019
Number of Days to Update: 50	Next Scheduled EDR Contact: 11/04/2019
	Data Release Frequency: Varies

INDIAN UST R5: Underground Storage Tanks on Indian Land

The Indian Underground Storage Tank (UST) database provides information about underground storage tanks on Indian land in EPA Region 5 (Michigan, Minnesota and Wisconsin and Tribal Nations).

Date of Government Version: 10/12/2018	Source: EPA Region 5
Date Data Arrived at EDR: 03/07/2019	Telephone: 312-886-6136
Date Made Active in Reports: 05/01/2019	Last EDR Contact: 07/29/2019
Number of Days to Update: 55	Next Scheduled EDR Contact: 11/05/2019
	Data Release Frequency: Varies

INDIAN UST R6: Underground Storage Tanks on Indian Land

The Indian Underground Storage Tank (UST) database provides information about underground storage tanks on Indian land in EPA Region 6 (Louisiana, Arkansas, Oklahoma, New Mexico, Texas and 65 Tribes).

Date of Government Version: 11/01/2018	Source: EPA Region 6
Date Data Arrived at EDR: 03/07/2019	Telephone: 214-665-7591
Date Made Active in Reports: 05/01/2019	Last EDR Contact: 07/29/2019
Number of Days to Update: 55	Next Scheduled EDR Contact: 11/04/2019
	Data Release Frequency: Varies

INDIAN UST R7: Underground Storage Tanks on Indian Land

The Indian Underground Storage Tank (UST) database provides information about underground storage tanks on Indian land in EPA Region 7 (Iowa, Kansas, Missouri, Nebraska, and 9 Tribal Nations).

Date of Government Version: 11/07/2018	Source: EPA Region 7
Date Data Arrived at EDR: 03/07/2019	Telephone: 913-551-7003
Date Made Active in Reports: 05/01/2019	Last EDR Contact: 07/29/2019
Number of Days to Update: 55	Next Scheduled EDR Contact: 11/04/2019
	Data Release Frequency: Varies

INDIAN UST R8: Underground Storage Tanks on Indian Land

The Indian Underground Storage Tank (UST) database provides information about underground storage tanks on Indian land in EPA Region 8 (Colorado, Montana, North Dakota, South Dakota, Utah, Wyoming and 27 Tribal Nations).

Date of Government Version: 10/16/2018	Source: EPA Region 8
Date Data Arrived at EDR: 03/07/2019	Telephone: 303-312-6137
Date Made Active in Reports: 05/01/2019	Last EDR Contact: 08/05/2019
Number of Days to Update: 55	Next Scheduled EDR Contact: 11/04/2019
	Data Release Frequency: Varies

State and tribal voluntary cleanup sites

VCP: Voluntary Cleanup Program Properties

Contains low threat level properties with either confirmed or unconfirmed releases and the project proponents have request that DTSC oversee investigation and/or cleanup activities and have agreed to provide coverage for DTSC's costs.

Date of Government Version: 04/29/2019	Source: Department of Toxic Substances Control
Date Data Arrived at EDR: 04/30/2019	Telephone: 916-323-3400
Date Made Active in Reports: 06/27/2019	Last EDR Contact: 07/31/2019
Number of Days to Update: 58	Next Scheduled EDR Contact: 11/11/2019
	Data Release Frequency: Quarterly

GOVERNMENT RECORDS SEARCHED / DATA CURRENCY TRACKING

INDIAN VCP R7: Voluntary Cleanup Priority Listing

A listing of voluntary cleanup priority sites located on Indian Land located in Region 7.

Date of Government Version: 03/20/2008	Source: EPA, Region 7
Date Data Arrived at EDR: 04/22/2008	Telephone: 913-551-7365
Date Made Active in Reports: 05/19/2008	Last EDR Contact: 04/20/2009
Number of Days to Update: 27	Next Scheduled EDR Contact: 07/20/2009
	Data Release Frequency: Varies

INDIAN VCP R1: Voluntary Cleanup Priority Listing

A listing of voluntary cleanup priority sites located on Indian Land located in Region 1.

Date of Government Version: 07/27/2015	Source: EPA, Region 1
Date Data Arrived at EDR: 09/29/2015	Telephone: 617-918-1102
Date Made Active in Reports: 02/18/2016	Last EDR Contact: 09/19/2019
Number of Days to Update: 142	Next Scheduled EDR Contact: 01/06/2020
	Data Release Frequency: Varies

State and tribal Brownfields sites

BROWNFIELDS: Considered Brownfields Sites Listing

A listing of sites the SWRCB considers to be Brownfields since these are sites have come to them through the MOA Process.

Date of Government Version: 06/24/2019	Source: State Water Resources Control Board
Date Data Arrived at EDR: 06/25/2019	Telephone: 916-323-7905
Date Made Active in Reports: 08/21/2019	Last EDR Contact: 09/24/2019
Number of Days to Update: 57	Next Scheduled EDR Contact: 01/06/2020
	Data Release Frequency: Quarterly

ADDITIONAL ENVIRONMENTAL RECORDS

Local Brownfield lists

US BROWNFIELDS: A Listing of Brownfields Sites

Brownfields are real property, the expansion, redevelopment, or reuse of which may be complicated by the presence or potential presence of a hazardous substance, pollutant, or contaminant. Cleaning up and reinvesting in these properties takes development pressures off of undeveloped, open land, and both improves and protects the environment. Assessment, Cleanup and Redevelopment Exchange System (ACRES) stores information reported by EPA Brownfields grant recipients on brownfields properties assessed or cleaned up with grant funding as well as information on Targeted Brownfields Assessments performed by EPA Regions. A listing of ACRES Brownfield sites is obtained from Cleanups in My Community. Cleanups in My Community provides information on Brownfields properties for which information is reported back to EPA, as well as areas served by Brownfields grant programs.

Date of Government Version: 06/03/2019	Source: Environmental Protection Agency
Date Data Arrived at EDR: 06/04/2019	Telephone: 202-566-2777
Date Made Active in Reports: 08/26/2019	Last EDR Contact: 09/19/2019
Number of Days to Update: 83	Next Scheduled EDR Contact: 12/30/2019
	Data Release Frequency: Semi-Annually

Local Lists of Landfill / Solid Waste Disposal Sites

WMUDS/SWAT: Waste Management Unit Database

Waste Management Unit Database System. WMUDS is used by the State Water Resources Control Board staff and the Regional Water Quality Control Boards for program tracking and inventory of waste management units. WMUDS is composed of the following databases: Facility Information, Scheduled Inspections Information, Waste Management Unit Information, SWAT Program Information, SWAT Report Summary Information, SWAT Report Summary Data, Chapter 15 (formerly Subchapter 15) Information, Chapter 15 Monitoring Parameters, TPCA Program Information, RCRA Program Information, Closure Information, and Interested Parties Information.

GOVERNMENT RECORDS SEARCHED / DATA CURRENCY TRACKING

Date of Government Version: 04/01/2000
Date Data Arrived at EDR: 04/10/2000
Date Made Active in Reports: 05/10/2000
Number of Days to Update: 30

Source: State Water Resources Control Board
Telephone: 916-227-4448
Last EDR Contact: 07/25/2019
Next Scheduled EDR Contact: 11/11/2019
Data Release Frequency: No Update Planned

SWRCY: Recycler Database

A listing of recycling facilities in California.

Date of Government Version: 06/11/2019
Date Data Arrived at EDR: 06/12/2019
Date Made Active in Reports: 08/15/2019
Number of Days to Update: 64

Source: Department of Conservation
Telephone: 916-323-3836
Last EDR Contact: 09/09/2019
Next Scheduled EDR Contact: 12/23/2019
Data Release Frequency: Quarterly

HAULERS: Registered Waste Tire Haulers Listing

A listing of registered waste tire haulers.

Date of Government Version: 03/26/2019
Date Data Arrived at EDR: 03/27/2019
Date Made Active in Reports: 04/30/2019
Number of Days to Update: 34

Source: Integrated Waste Management Board
Telephone: 916-341-6422
Last EDR Contact: 08/07/2019
Next Scheduled EDR Contact: 11/25/2019
Data Release Frequency: Varies

INDIAN ODI: Report on the Status of Open Dumps on Indian Lands

Location of open dumps on Indian land.

Date of Government Version: 12/31/1998
Date Data Arrived at EDR: 12/03/2007
Date Made Active in Reports: 01/24/2008
Number of Days to Update: 52

Source: Environmental Protection Agency
Telephone: 703-308-8245
Last EDR Contact: 07/25/2019
Next Scheduled EDR Contact: 11/11/2019
Data Release Frequency: Varies

DEBRIS REGION 9: Torres Martinez Reservation Illegal Dump Site Locations

A listing of illegal dump sites location on the Torres Martinez Indian Reservation located in eastern Riverside County and northern Imperial County, California.

Date of Government Version: 01/12/2009
Date Data Arrived at EDR: 05/07/2009
Date Made Active in Reports: 09/21/2009
Number of Days to Update: 137

Source: EPA, Region 9
Telephone: 415-947-4219
Last EDR Contact: 07/19/2019
Next Scheduled EDR Contact: 11/04/2019
Data Release Frequency: No Update Planned

ODI: Open Dump Inventory

An open dump is defined as a disposal facility that does not comply with one or more of the Part 257 or Part 258 Subtitle D Criteria.

Date of Government Version: 06/30/1985
Date Data Arrived at EDR: 08/09/2004
Date Made Active in Reports: 09/17/2004
Number of Days to Update: 39

Source: Environmental Protection Agency
Telephone: 800-424-9346
Last EDR Contact: 06/09/2004
Next Scheduled EDR Contact: N/A
Data Release Frequency: No Update Planned

IHS OPEN DUMPS: Open Dumps on Indian Land

A listing of all open dumps located on Indian Land in the United States.

Date of Government Version: 04/01/2014
Date Data Arrived at EDR: 08/06/2014
Date Made Active in Reports: 01/29/2015
Number of Days to Update: 176

Source: Department of Health & Human Services, Indian Health Service
Telephone: 301-443-1452
Last EDR Contact: 08/02/2019
Next Scheduled EDR Contact: 11/11/2019
Data Release Frequency: Varies

GOVERNMENT RECORDS SEARCHED / DATA CURRENCY TRACKING

Local Lists of Hazardous waste / Contaminated Sites

US HIST CDL: National Clandestine Laboratory Register

A listing of clandestine drug lab locations that have been removed from the DEAs National Clandestine Laboratory Register.

Date of Government Version: 06/11/2019	Source: Drug Enforcement Administration
Date Data Arrived at EDR: 06/13/2019	Telephone: 202-307-1000
Date Made Active in Reports: 09/03/2019	Last EDR Contact: 08/21/2019
Number of Days to Update: 82	Next Scheduled EDR Contact: 12/09/2019
	Data Release Frequency: No Update Planned

HIST CAL-SITES: Calsites Database

The Calsites database contains potential or confirmed hazardous substance release properties. In 1996, California EPA reevaluated and significantly reduced the number of sites in the Calsites database. No longer updated by the state agency. It has been replaced by ENVIROSTOR.

Date of Government Version: 08/08/2005	Source: Department of Toxic Substance Control
Date Data Arrived at EDR: 08/03/2006	Telephone: 916-323-3400
Date Made Active in Reports: 08/24/2006	Last EDR Contact: 02/23/2009
Number of Days to Update: 21	Next Scheduled EDR Contact: 05/25/2009
	Data Release Frequency: No Update Planned

SCH: School Property Evaluation Program

This category contains proposed and existing school sites that are being evaluated by DTSC for possible hazardous materials contamination. In some cases, these properties may be listed in the CalSites category depending on the level of threat to public health and safety or the environment they pose.

Date of Government Version: 04/29/2019	Source: Department of Toxic Substances Control
Date Data Arrived at EDR: 04/30/2019	Telephone: 916-323-3400
Date Made Active in Reports: 06/27/2019	Last EDR Contact: 07/31/2019
Number of Days to Update: 58	Next Scheduled EDR Contact: 11/11/2019
	Data Release Frequency: Quarterly

CDL: Clandestine Drug Labs

A listing of drug lab locations. Listing of a location in this database does not indicate that any illegal drug lab materials were or were not present there, and does not constitute a determination that the location either requires or does not require additional cleanup work.

Date of Government Version: 06/30/2018	Source: Department of Toxic Substances Control
Date Data Arrived at EDR: 07/16/2019	Telephone: 916-255-6504
Date Made Active in Reports: 09/24/2019	Last EDR Contact: 07/08/2019
Number of Days to Update: 70	Next Scheduled EDR Contact: 10/21/2019
	Data Release Frequency: Varies

CERS HAZ WASTE: CERS HAZ WASTE

List of sites in the California Environmental Protection Agency (CalEPA) Regulated Site Portal which fall under the Hazardous Chemical Management, Hazardous Waste Onsite Treatment, Household Hazardous Waste Collection, Hazardous Waste Generator, and RCRA LQ HW Generator programs.

Date of Government Version: 08/14/2019	Source: CalEPA
Date Data Arrived at EDR: 08/14/2019	Telephone: 916-323-2514
Date Made Active in Reports: 08/21/2019	Last EDR Contact: 08/14/2019
Number of Days to Update: 7	Next Scheduled EDR Contact: 11/04/2019
	Data Release Frequency: Quarterly

TOXIC PITS: Toxic Pits Cleanup Act Sites

Toxic PITS Cleanup Act Sites. TOXIC PITS identifies sites suspected of containing hazardous substances where cleanup has not yet been completed.

GOVERNMENT RECORDS SEARCHED / DATA CURRENCY TRACKING

Date of Government Version: 07/01/1995
Date Data Arrived at EDR: 08/30/1995
Date Made Active in Reports: 09/26/1995
Number of Days to Update: 27

Source: State Water Resources Control Board
Telephone: 916-227-4364
Last EDR Contact: 01/26/2009
Next Scheduled EDR Contact: 04/27/2009
Data Release Frequency: No Update Planned

US CDL: Clandestine Drug Labs

A listing of clandestine drug lab locations. The U.S. Department of Justice ("the Department") provides this web site as a public service. It contains addresses of some locations where law enforcement agencies reported they found chemicals or other items that indicated the presence of either clandestine drug laboratories or dumpsites. In most cases, the source of the entries is not the Department, and the Department has not verified the entry and does not guarantee its accuracy. Members of the public must verify the accuracy of all entries by, for example, contacting local law enforcement and local health departments.

Date of Government Version: 06/11/2019
Date Data Arrived at EDR: 06/13/2019
Date Made Active in Reports: 09/03/2019
Number of Days to Update: 82

Source: Drug Enforcement Administration
Telephone: 202-307-1000
Last EDR Contact: 08/21/2019
Next Scheduled EDR Contact: 12/09/2019
Data Release Frequency: Quarterly

PFAS: PFAS Contamination Site Location Listing

A listing of PFAS contaminated sites included in the GeoTracker database.

Date of Government Version: 06/28/2019
Date Data Arrived at EDR: 06/28/2019
Date Made Active in Reports: 07/24/2019
Number of Days to Update: 26

Source: State Water Resources Control Board
Telephone: 866-480-1028
Last EDR Contact: 09/09/2019
Next Scheduled EDR Contact: 12/23/2019
Data Release Frequency: Varies

Local Lists of Registered Storage Tanks

SWEEPS UST: SWEEPS UST Listing

Statewide Environmental Evaluation and Planning System. This underground storage tank listing was updated and maintained by a company contacted by the SWRCB in the early 1990's. The listing is no longer updated or maintained. The local agency is the contact for more information on a site on the SWEEPS list.

Date of Government Version: 06/01/1994
Date Data Arrived at EDR: 07/07/2005
Date Made Active in Reports: 08/11/2005
Number of Days to Update: 35

Source: State Water Resources Control Board
Telephone: N/A
Last EDR Contact: 06/03/2005
Next Scheduled EDR Contact: N/A
Data Release Frequency: No Update Planned

UST MENDOCINO: Mendocino County UST Database

A listing of underground storage tank locations in Mendocino County.

Date of Government Version: 12/04/2018
Date Data Arrived at EDR: 12/06/2018
Date Made Active in Reports: 12/14/2018
Number of Days to Update: 8

Source: Department of Public Health
Telephone: 707-463-4466
Last EDR Contact: 08/21/2019
Next Scheduled EDR Contact: 12/09/2019
Data Release Frequency: Annually

HIST UST: Hazardous Substance Storage Container Database

The Hazardous Substance Storage Container Database is a historical listing of UST sites. Refer to local/county source for current data.

Date of Government Version: 10/15/1990
Date Data Arrived at EDR: 01/25/1991
Date Made Active in Reports: 02/12/1991
Number of Days to Update: 18

Source: State Water Resources Control Board
Telephone: 916-341-5851
Last EDR Contact: 07/26/2001
Next Scheduled EDR Contact: N/A
Data Release Frequency: No Update Planned

GOVERNMENT RECORDS SEARCHED / DATA CURRENCY TRACKING

SAN FRANCISCO AST: Aboveground Storage Tank Site Listing Aboveground storage tank sites

Date of Government Version: 09/11/2018	Source: San Francisco County Department of Public Health
Date Data Arrived at EDR: 09/12/2018	Telephone: 415-252-3896
Date Made Active in Reports: 10/11/2018	Last EDR Contact: 07/31/2019
Number of Days to Update: 29	Next Scheduled EDR Contact: 11/18/2019
	Data Release Frequency: Varies

CA FID UST: Facility Inventory Database

The Facility Inventory Database (FID) contains a historical listing of active and inactive underground storage tank locations from the State Water Resource Control Board. Refer to local/county source for current data.

Date of Government Version: 10/31/1994	Source: California Environmental Protection Agency
Date Data Arrived at EDR: 09/05/1995	Telephone: 916-341-5851
Date Made Active in Reports: 09/29/1995	Last EDR Contact: 12/28/1998
Number of Days to Update: 24	Next Scheduled EDR Contact: N/A
	Data Release Frequency: No Update Planned

CERS TANKS: California Environmental Reporting System (CERS) Tanks

List of sites in the California Environmental Protection Agency (CalEPA) Regulated Site Portal which fall under the Aboveground Petroleum Storage and Underground Storage Tank regulatory programs.

Date of Government Version: 08/14/2019	Source: California Environmental Protection Agency
Date Data Arrived at EDR: 08/14/2019	Telephone: 916-323-2514
Date Made Active in Reports: 08/21/2019	Last EDR Contact: 08/14/2019
Number of Days to Update: 7	Next Scheduled EDR Contact: 11/04/2019
	Data Release Frequency: Quarterly

Local Land Records

LIENS: Environmental Liens Listing

A listing of property locations with environmental liens for California where DTSC is a lien holder.

Date of Government Version: 06/05/2019	Source: Department of Toxic Substances Control
Date Data Arrived at EDR: 06/06/2019	Telephone: 916-323-3400
Date Made Active in Reports: 08/09/2019	Last EDR Contact: 08/28/2019
Number of Days to Update: 64	Next Scheduled EDR Contact: 12/16/2019
	Data Release Frequency: Varies

LIENS 2: CERCLA Lien Information

A Federal CERCLA ('Superfund') lien can exist by operation of law at any site or property at which EPA has spent Superfund monies. These monies are spent to investigate and address releases and threatened releases of contamination. CERCLIS provides information as to the identity of these sites and properties.

Date of Government Version: 07/30/2019	Source: Environmental Protection Agency
Date Data Arrived at EDR: 07/30/2019	Telephone: 202-564-6023
Date Made Active in Reports: 09/03/2019	Last EDR Contact: 09/05/2019
Number of Days to Update: 35	Next Scheduled EDR Contact: 10/14/2019
	Data Release Frequency: Semi-Annually

DEED: Deed Restriction Listing

GOVERNMENT RECORDS SEARCHED / DATA CURRENCY TRACKING

Site Mitigation and Brownfields Reuse Program Facility Sites with Deed Restrictions & Hazardous Waste Management Program Facility Sites with Deed / Land Use Restriction. The DTSC Site Mitigation and Brownfields Reuse Program (SMBRP) list includes sites cleaned up under the program's oversight and generally does not include current or former hazardous waste facilities that required a hazardous waste facility permit. The list represents deed restrictions that are active. Some sites have multiple deed restrictions. The DTSC Hazardous Waste Management Program (HWMP) has developed a list of current or former hazardous waste facilities that have a recorded land use restriction at the local county recorder's office. The land use restrictions on this list were required by the DTSC HWMP as a result of the presence of hazardous substances that remain on site after the facility (or part of the facility) has been closed or cleaned up. The types of land use restriction include deed notice, deed restriction, or a land use restriction that binds current and future owners.

Date of Government Version: 06/04/2019	Source: DTSC and SWRCB
Date Data Arrived at EDR: 06/04/2019	Telephone: 916-323-3400
Date Made Active in Reports: 08/08/2019	Last EDR Contact: 09/04/2019
Number of Days to Update: 65	Next Scheduled EDR Contact: 12/16/2019
	Data Release Frequency: Semi-Annually

Records of Emergency Release Reports

HMIRS: Hazardous Materials Information Reporting System

Hazardous Materials Incident Report System. HMIRS contains hazardous material spill incidents reported to DOT.

Date of Government Version: 06/24/2019	Source: U.S. Department of Transportation
Date Data Arrived at EDR: 06/26/2019	Telephone: 202-366-4555
Date Made Active in Reports: 09/23/2019	Last EDR Contact: 09/24/2019
Number of Days to Update: 89	Next Scheduled EDR Contact: 01/06/2020
	Data Release Frequency: Quarterly

CHMIRS: California Hazardous Material Incident Report System

California Hazardous Material Incident Reporting System. CHMIRS contains information on reported hazardous material incidents (accidental releases or spills).

Date of Government Version: 05/15/2019	Source: Office of Emergency Services
Date Data Arrived at EDR: 06/24/2019	Telephone: 916-845-8400
Date Made Active in Reports: 08/21/2019	Last EDR Contact: 07/26/2019
Number of Days to Update: 58	Next Scheduled EDR Contact: 11/04/2019
	Data Release Frequency: Semi-Annually

LDS: Land Disposal Sites Listing (GEOTRACKER)

Land Disposal sites (Landfills) included in GeoTracker. GeoTracker is the Water Boards data management system for sites that impact, or have the potential to impact, water quality in California, with emphasis on groundwater.

Date of Government Version: 06/10/2019	Source: State Water Quality Control Board
Date Data Arrived at EDR: 06/11/2019	Telephone: 866-480-1028
Date Made Active in Reports: 08/05/2019	Last EDR Contact: 09/09/2019
Number of Days to Update: 55	Next Scheduled EDR Contact: 12/23/2019
	Data Release Frequency: Quarterly

MCS: Military Cleanup Sites Listing (GEOTRACKER)

Military sites (consisting of: Military UST sites; Military Privatized sites; and Military Cleanup sites [formerly known as DoD non UST]) included in GeoTracker. GeoTracker is the Water Boards data management system for sites that impact, or have the potential to impact, water quality in California, with emphasis on groundwater.

Date of Government Version: 06/10/2019	Source: State Water Resources Control Board
Date Data Arrived at EDR: 06/11/2019	Telephone: 866-480-1028
Date Made Active in Reports: 07/24/2019	Last EDR Contact: 09/09/2019
Number of Days to Update: 43	Next Scheduled EDR Contact: 12/23/2019
	Data Release Frequency: Quarterly

GOVERNMENT RECORDS SEARCHED / DATA CURRENCY TRACKING

SPILLS 90: SPILLS90 data from FirstSearch

Spills 90 includes those spill and release records available exclusively from FirstSearch databases. Typically, they may include chemical, oil and/or hazardous substance spills recorded after 1990. Duplicate records that are already included in EDR incident and release records are not included in Spills 90.

Date of Government Version: 06/06/2012	Source: FirstSearch
Date Data Arrived at EDR: 01/03/2013	Telephone: N/A
Date Made Active in Reports: 02/22/2013	Last EDR Contact: 01/03/2013
Number of Days to Update: 50	Next Scheduled EDR Contact: N/A
	Data Release Frequency: No Update Planned

Other Ascertainable Records

RCRA NonGen / NLR: RCRA - Non Generators / No Longer Regulated

RCRAInfo is EPA's comprehensive information system, providing access to data supporting the Resource Conservation and Recovery Act (RCRA) of 1976 and the Hazardous and Solid Waste Amendments (HSWA) of 1984. The database includes selective information on sites which generate, transport, store, treat and/or dispose of hazardous waste as defined by the Resource Conservation and Recovery Act (RCRA). Non-Generators do not presently generate hazardous waste.

Date of Government Version: 03/25/2019	Source: Environmental Protection Agency
Date Data Arrived at EDR: 03/27/2019	Telephone: (415) 495-8895
Date Made Active in Reports: 04/17/2019	Last EDR Contact: 09/16/2019
Number of Days to Update: 21	Next Scheduled EDR Contact: 01/06/2020
	Data Release Frequency: Quarterly

FUDS: Formerly Used Defense Sites

The listing includes locations of Formerly Used Defense Sites properties where the US Army Corps of Engineers is actively working or will take necessary cleanup actions.

Date of Government Version: 05/15/2019	Source: U.S. Army Corps of Engineers
Date Data Arrived at EDR: 05/21/2019	Telephone: 202-528-4285
Date Made Active in Reports: 08/08/2019	Last EDR Contact: 08/23/2019
Number of Days to Update: 79	Next Scheduled EDR Contact: 12/02/2019
	Data Release Frequency: Varies

DOD: Department of Defense Sites

This data set consists of federally owned or administered lands, administered by the Department of Defense, that have any area equal to or greater than 640 acres of the United States, Puerto Rico, and the U.S. Virgin Islands.

Date of Government Version: 12/31/2005	Source: USGS
Date Data Arrived at EDR: 11/10/2006	Telephone: 888-275-8747
Date Made Active in Reports: 01/11/2007	Last EDR Contact: 07/09/2019
Number of Days to Update: 62	Next Scheduled EDR Contact: 10/21/2019
	Data Release Frequency: Semi-Annually

FEDLAND: Federal and Indian Lands

Federally and Indian administrated lands of the United States. Lands included are administrated by: Army Corps of Engineers, Bureau of Reclamation, National Wild and Scenic River, National Wildlife Refuge, Public Domain Land, Wilderness, Wilderness Study Area, Wildlife Management Area, Bureau of Indian Affairs, Bureau of Land Management, Department of Justice, Forest Service, Fish and Wildlife Service, National Park Service.

Date of Government Version: 12/31/2005	Source: U.S. Geological Survey
Date Data Arrived at EDR: 02/06/2006	Telephone: 888-275-8747
Date Made Active in Reports: 01/11/2007	Last EDR Contact: 07/10/2019
Number of Days to Update: 339	Next Scheduled EDR Contact: 10/21/2019
	Data Release Frequency: N/A

SCRD DRYCLEANERS: State Coalition for Remediation of Drycleaners Listing

The State Coalition for Remediation of Drycleaners was established in 1998, with support from the U.S. EPA Office of Superfund Remediation and Technology Innovation. It is comprised of representatives of states with established drycleaner remediation programs. Currently the member states are Alabama, Connecticut, Florida, Illinois, Kansas, Minnesota, Missouri, North Carolina, Oregon, South Carolina, Tennessee, Texas, and Wisconsin.

GOVERNMENT RECORDS SEARCHED / DATA CURRENCY TRACKING

Date of Government Version: 01/01/2017
Date Data Arrived at EDR: 02/03/2017
Date Made Active in Reports: 04/07/2017
Number of Days to Update: 63

Source: Environmental Protection Agency
Telephone: 615-532-8599
Last EDR Contact: 08/16/2019
Next Scheduled EDR Contact: 11/25/2019
Data Release Frequency: Varies

US FIN ASSUR: Financial Assurance Information

All owners and operators of facilities that treat, store, or dispose of hazardous waste are required to provide proof that they will have sufficient funds to pay for the clean up, closure, and post-closure care of their facilities.

Date of Government Version: 06/24/2019
Date Data Arrived at EDR: 06/26/2019
Date Made Active in Reports: 09/23/2019
Number of Days to Update: 89

Source: Environmental Protection Agency
Telephone: 202-566-1917
Last EDR Contact: 09/24/2019
Next Scheduled EDR Contact: 01/06/2020
Data Release Frequency: Quarterly

EPA WATCH LIST: EPA WATCH LIST

EPA maintains a "Watch List" to facilitate dialogue between EPA, state and local environmental agencies on enforcement matters relating to facilities with alleged violations identified as either significant or high priority. Being on the Watch List does not mean that the facility has actually violated the law only that an investigation by EPA or a state or local environmental agency has led those organizations to allege that an unproven violation has in fact occurred. Being on the Watch List does not represent a higher level of concern regarding the alleged violations that were detected, but instead indicates cases requiring additional dialogue between EPA, state and local agencies - primarily because of the length of time the alleged violation has gone unaddressed or unresolved.

Date of Government Version: 08/30/2013
Date Data Arrived at EDR: 03/21/2014
Date Made Active in Reports: 06/17/2014
Number of Days to Update: 88

Source: Environmental Protection Agency
Telephone: 617-520-3000
Last EDR Contact: 08/05/2019
Next Scheduled EDR Contact: 11/18/2019
Data Release Frequency: Quarterly

2020 COR ACTION: 2020 Corrective Action Program List

The EPA has set ambitious goals for the RCRA Corrective Action program by creating the 2020 Corrective Action Universe. This RCRA cleanup baseline includes facilities expected to need corrective action. The 2020 universe contains a wide variety of sites. Some properties are heavily contaminated while others were contaminated but have since been cleaned up. Still others have not been fully investigated yet, and may require little or no remediation. Inclusion in the 2020 Universe does not necessarily imply failure on the part of a facility to meet its RCRA obligations.

Date of Government Version: 09/30/2017
Date Data Arrived at EDR: 05/08/2018
Date Made Active in Reports: 07/20/2018
Number of Days to Update: 73

Source: Environmental Protection Agency
Telephone: 703-308-4044
Last EDR Contact: 08/09/2019
Next Scheduled EDR Contact: 11/18/2019
Data Release Frequency: Varies

TSCA: Toxic Substances Control Act

Toxic Substances Control Act. TSCA identifies manufacturers and importers of chemical substances included on the TSCA Chemical Substance Inventory list. It includes data on the production volume of these substances by plant site.

Date of Government Version: 12/31/2016
Date Data Arrived at EDR: 06/21/2017
Date Made Active in Reports: 01/05/2018
Number of Days to Update: 198

Source: EPA
Telephone: 202-260-5521
Last EDR Contact: 09/19/2019
Next Scheduled EDR Contact: 12/30/2019
Data Release Frequency: Every 4 Years

TRIS: Toxic Chemical Release Inventory System

Toxic Release Inventory System. TRIS identifies facilities which release toxic chemicals to the air, water and land in reportable quantities under SARA Title III Section 313.

GOVERNMENT RECORDS SEARCHED / DATA CURRENCY TRACKING

Date of Government Version: 12/31/2016
Date Data Arrived at EDR: 01/10/2018
Date Made Active in Reports: 01/12/2018
Number of Days to Update: 2

Source: EPA
Telephone: 202-566-0250
Last EDR Contact: 08/23/2019
Next Scheduled EDR Contact: 12/02/2019
Data Release Frequency: Annually

SSTS: Section 7 Tracking Systems

Section 7 of the Federal Insecticide, Fungicide and Rodenticide Act, as amended (92 Stat. 829) requires all registered pesticide-producing establishments to submit a report to the Environmental Protection Agency by March 1st each year. Each establishment must report the types and amounts of pesticides, active ingredients and devices being produced, and those having been produced and sold or distributed in the past year.

Date of Government Version: 09/30/2018
Date Data Arrived at EDR: 04/24/2019
Date Made Active in Reports: 08/08/2019
Number of Days to Update: 106

Source: EPA
Telephone: 202-564-4203
Last EDR Contact: 07/26/2019
Next Scheduled EDR Contact: 11/04/2019
Data Release Frequency: Annually

ROD: Records Of Decision

Record of Decision. ROD documents mandate a permanent remedy at an NPL (Superfund) site containing technical and health information to aid in the cleanup.

Date of Government Version: 07/19/2019
Date Data Arrived at EDR: 07/30/2019
Date Made Active in Reports: 09/03/2019
Number of Days to Update: 35

Source: EPA
Telephone: 703-416-0223
Last EDR Contact: 09/05/2019
Next Scheduled EDR Contact: 12/16/2019
Data Release Frequency: Annually

RMP: Risk Management Plans

When Congress passed the Clean Air Act Amendments of 1990, it required EPA to publish regulations and guidance for chemical accident prevention at facilities using extremely hazardous substances. The Risk Management Program Rule (RMP Rule) was written to implement Section 112(r) of these amendments. The rule, which built upon existing industry codes and standards, requires companies of all sizes that use certain flammable and toxic substances to develop a Risk Management Program, which includes a(n): Hazard assessment that details the potential effects of an accidental release, an accident history of the last five years, and an evaluation of worst-case and alternative accidental releases; Prevention program that includes safety precautions and maintenance, monitoring, and employee training measures; and Emergency response program that spells out emergency health care, employee training measures and procedures for informing the public and response agencies (e.g the fire department) should an accident occur.

Date of Government Version: 04/25/2019
Date Data Arrived at EDR: 05/02/2019
Date Made Active in Reports: 05/23/2019
Number of Days to Update: 21

Source: Environmental Protection Agency
Telephone: 202-564-8600
Last EDR Contact: 07/22/2019
Next Scheduled EDR Contact: 11/04/2019
Data Release Frequency: Varies

RAATS: RCRA Administrative Action Tracking System

RCRA Administration Action Tracking System. RAATS contains records based on enforcement actions issued under RCRA pertaining to major violators and includes administrative and civil actions brought by the EPA. For administration actions after September 30, 1995, data entry in the RAATS database was discontinued. EPA will retain a copy of the database for historical records. It was necessary to terminate RAATS because a decrease in agency resources made it impossible to continue to update the information contained in the database.

Date of Government Version: 04/17/1995
Date Data Arrived at EDR: 07/03/1995
Date Made Active in Reports: 08/07/1995
Number of Days to Update: 35

Source: EPA
Telephone: 202-564-4104
Last EDR Contact: 06/02/2008
Next Scheduled EDR Contact: 09/01/2008
Data Release Frequency: No Update Planned

GOVERNMENT RECORDS SEARCHED / DATA CURRENCY TRACKING

PRP: Potentially Responsible Parties

A listing of verified Potentially Responsible Parties

Date of Government Version: 08/20/2019	Source: EPA
Date Data Arrived at EDR: 09/05/2019	Telephone: 202-564-6023
Date Made Active in Reports: 09/23/2019	Last EDR Contact: 09/05/2019
Number of Days to Update: 18	Next Scheduled EDR Contact: 11/18/2019
	Data Release Frequency: Quarterly

PADS: PCB Activity Database System

PCB Activity Database. PADS Identifies generators, transporters, commercial storers and/or brokers and disposers of PCB's who are required to notify the EPA of such activities.

Date of Government Version: 03/20/2019	Source: EPA
Date Data Arrived at EDR: 04/10/2019	Telephone: 202-566-0500
Date Made Active in Reports: 05/14/2019	Last EDR Contact: 07/12/2019
Number of Days to Update: 34	Next Scheduled EDR Contact: 10/21/2019
	Data Release Frequency: Annually

ICIS: Integrated Compliance Information System

The Integrated Compliance Information System (ICIS) supports the information needs of the national enforcement and compliance program as well as the unique needs of the National Pollutant Discharge Elimination System (NPDES) program.

Date of Government Version: 11/18/2016	Source: Environmental Protection Agency
Date Data Arrived at EDR: 11/23/2016	Telephone: 202-564-2501
Date Made Active in Reports: 02/10/2017	Last EDR Contact: 07/03/2019
Number of Days to Update: 79	Next Scheduled EDR Contact: 10/21/2019
	Data Release Frequency: Quarterly

FTTS: FIFRA/ TSCA Tracking System - FIFRA (Federal Insecticide, Fungicide, & Rodenticide Act)/TSCA (Toxic Substances Control Act)

FTTS tracks administrative cases and pesticide enforcement actions and compliance activities related to FIFRA, TSCA and EPCRA (Emergency Planning and Community Right-to-Know Act). To maintain currency, EDR contacts the Agency on a quarterly basis.

Date of Government Version: 04/09/2009	Source: EPA/Office of Prevention, Pesticides and Toxic Substances
Date Data Arrived at EDR: 04/16/2009	Telephone: 202-566-1667
Date Made Active in Reports: 05/11/2009	Last EDR Contact: 08/18/2017
Number of Days to Update: 25	Next Scheduled EDR Contact: 12/04/2017
	Data Release Frequency: No Update Planned

FTTS INSP: FIFRA/ TSCA Tracking System - FIFRA (Federal Insecticide, Fungicide, & Rodenticide Act)/TSCA (Toxic Substances Control Act)

A listing of FIFRA/TSCA Tracking System (FTTS) inspections and enforcements.

Date of Government Version: 04/09/2009	Source: EPA
Date Data Arrived at EDR: 04/16/2009	Telephone: 202-566-1667
Date Made Active in Reports: 05/11/2009	Last EDR Contact: 08/18/2017
Number of Days to Update: 25	Next Scheduled EDR Contact: 12/04/2017
	Data Release Frequency: No Update Planned

MLTS: Material Licensing Tracking System

MLTS is maintained by the Nuclear Regulatory Commission and contains a list of approximately 8,100 sites which possess or use radioactive materials and which are subject to NRC licensing requirements. To maintain currency, EDR contacts the Agency on a quarterly basis.

Date of Government Version: 06/20/2019	Source: Nuclear Regulatory Commission
Date Data Arrived at EDR: 06/20/2019	Telephone: 301-415-7169
Date Made Active in Reports: 08/08/2019	Last EDR Contact: 09/04/2019
Number of Days to Update: 49	Next Scheduled EDR Contact: 11/04/2019
	Data Release Frequency: Quarterly

GOVERNMENT RECORDS SEARCHED / DATA CURRENCY TRACKING

COAL ASH DOE: Steam-Electric Plant Operation Data

A listing of power plants that store ash in surface ponds.

Date of Government Version: 12/31/2005	Source: Department of Energy
Date Data Arrived at EDR: 08/07/2009	Telephone: 202-586-8719
Date Made Active in Reports: 10/22/2009	Last EDR Contact: 09/06/2019
Number of Days to Update: 76	Next Scheduled EDR Contact: 12/16/2019
	Data Release Frequency: Varies

COAL ASH EPA: Coal Combustion Residues Surface Impoundments List

A listing of coal combustion residues surface impoundments with high hazard potential ratings.

Date of Government Version: 07/01/2014	Source: Environmental Protection Agency
Date Data Arrived at EDR: 09/10/2014	Telephone: N/A
Date Made Active in Reports: 10/20/2014	Last EDR Contact: 09/03/2019
Number of Days to Update: 40	Next Scheduled EDR Contact: 12/16/2019
	Data Release Frequency: Varies

PCB TRANSFORMER: PCB Transformer Registration Database

The database of PCB transformer registrations that includes all PCB registration submittals.

Date of Government Version: 05/24/2017	Source: Environmental Protection Agency
Date Data Arrived at EDR: 11/30/2017	Telephone: 202-566-0517
Date Made Active in Reports: 12/15/2017	Last EDR Contact: 08/09/2019
Number of Days to Update: 15	Next Scheduled EDR Contact: 11/04/2019
	Data Release Frequency: Varies

RADINFO: Radiation Information Database

The Radiation Information Database (RADINFO) contains information about facilities that are regulated by U.S. Environmental Protection Agency (EPA) regulations for radiation and radioactivity.

Date of Government Version: 07/01/2019	Source: Environmental Protection Agency
Date Data Arrived at EDR: 07/01/2019	Telephone: 202-343-9775
Date Made Active in Reports: 09/23/2019	Last EDR Contact: 07/01/2019
Number of Days to Update: 84	Next Scheduled EDR Contact: 10/14/2019
	Data Release Frequency: Quarterly

HIST FTTS: FIFRA/TSCA Tracking System Administrative Case Listing

A complete administrative case listing from the FIFRA/TSCA Tracking System (FTTS) for all ten EPA regions. The information was obtained from the National Compliance Database (NCDB). NCDB supports the implementation of FIFRA (Federal Insecticide, Fungicide, and Rodenticide Act) and TSCA (Toxic Substances Control Act). Some EPA regions are now closing out records. Because of that, and the fact that some EPA regions are not providing EPA Headquarters with updated records, it was decided to create a HIST FTTS database. It included records that may not be included in the newer FTTS database updates. This database is no longer updated.

Date of Government Version: 10/19/2006	Source: Environmental Protection Agency
Date Data Arrived at EDR: 03/01/2007	Telephone: 202-564-2501
Date Made Active in Reports: 04/10/2007	Last EDR Contact: 12/17/2007
Number of Days to Update: 40	Next Scheduled EDR Contact: 03/17/2008
	Data Release Frequency: No Update Planned

HIST FTTS INSP: FIFRA/TSCA Tracking System Inspection & Enforcement Case Listing

A complete inspection and enforcement case listing from the FIFRA/TSCA Tracking System (FTTS) for all ten EPA regions. The information was obtained from the National Compliance Database (NCDB). NCDB supports the implementation of FIFRA (Federal Insecticide, Fungicide, and Rodenticide Act) and TSCA (Toxic Substances Control Act). Some EPA regions are now closing out records. Because of that, and the fact that some EPA regions are not providing EPA Headquarters with updated records, it was decided to create a HIST FTTS database. It included records that may not be included in the newer FTTS database updates. This database is no longer updated.

GOVERNMENT RECORDS SEARCHED / DATA CURRENCY TRACKING

Date of Government Version: 10/19/2006
Date Data Arrived at EDR: 03/01/2007
Date Made Active in Reports: 04/10/2007
Number of Days to Update: 40

Source: Environmental Protection Agency
Telephone: 202-564-2501
Last EDR Contact: 12/17/2008
Next Scheduled EDR Contact: 03/17/2008
Data Release Frequency: No Update Planned

DOT OPS: Incident and Accident Data

Department of Transportation, Office of Pipeline Safety Incident and Accident data.

Date of Government Version: 04/01/2019
Date Data Arrived at EDR: 04/30/2019
Date Made Active in Reports: 08/08/2019
Number of Days to Update: 100

Source: Department of Transportation, Office of Pipeline Safety
Telephone: 202-366-4595
Last EDR Contact: 07/31/2019
Next Scheduled EDR Contact: 11/11/2019
Data Release Frequency: Quarterly

CONSENT: Superfund (CERCLA) Consent Decrees

Major legal settlements that establish responsibility and standards for cleanup at NPL (Superfund) sites. Released periodically by United States District Courts after settlement by parties to litigation matters.

Date of Government Version: 03/31/2019
Date Data Arrived at EDR: 04/23/2019
Date Made Active in Reports: 05/23/2019
Number of Days to Update: 30

Source: Department of Justice, Consent Decree Library
Telephone: Varies
Last EDR Contact: 07/08/2019
Next Scheduled EDR Contact: 10/21/2019
Data Release Frequency: Varies

BRS: Biennial Reporting System

The Biennial Reporting System is a national system administered by the EPA that collects data on the generation and management of hazardous waste. BRS captures detailed data from two groups: Large Quantity Generators (LQG) and Treatment, Storage, and Disposal Facilities.

Date of Government Version: 12/31/2015
Date Data Arrived at EDR: 02/22/2017
Date Made Active in Reports: 09/28/2017
Number of Days to Update: 218

Source: EPA/NTIS
Telephone: 800-424-9346
Last EDR Contact: 09/16/2019
Next Scheduled EDR Contact: 01/06/2020
Data Release Frequency: Biennially

INDIAN RESERV: Indian Reservations

This map layer portrays Indian administered lands of the United States that have any area equal to or greater than 640 acres.

Date of Government Version: 12/31/2014
Date Data Arrived at EDR: 07/14/2015
Date Made Active in Reports: 01/10/2017
Number of Days to Update: 546

Source: USGS
Telephone: 202-208-3710
Last EDR Contact: 07/10/2019
Next Scheduled EDR Contact: 10/21/2019
Data Release Frequency: Semi-Annually

FUSRAP: Formerly Utilized Sites Remedial Action Program

DOE established the Formerly Utilized Sites Remedial Action Program (FUSRAP) in 1974 to remediate sites where radioactive contamination remained from Manhattan Project and early U.S. Atomic Energy Commission (AEC) operations.

Date of Government Version: 08/08/2017
Date Data Arrived at EDR: 09/11/2018
Date Made Active in Reports: 09/14/2018
Number of Days to Update: 3

Source: Department of Energy
Telephone: 202-586-3559
Last EDR Contact: 07/30/2019
Next Scheduled EDR Contact: 11/18/2019
Data Release Frequency: Varies

UMTRA: Uranium Mill Tailings Sites

Uranium ore was mined by private companies for federal government use in national defense programs. When the mills shut down, large piles of the sand-like material (mill tailings) remain after uranium has been extracted from the ore. Levels of human exposure to radioactive materials from the piles are low; however, in some cases tailings were used as construction materials before the potential health hazards of the tailings were recognized.

GOVERNMENT RECORDS SEARCHED / DATA CURRENCY TRACKING

Date of Government Version: 06/23/2017
Date Data Arrived at EDR: 10/11/2017
Date Made Active in Reports: 11/03/2017
Number of Days to Update: 23

Source: Department of Energy
Telephone: 505-845-0011
Last EDR Contact: 08/21/2019
Next Scheduled EDR Contact: 12/02/2019
Data Release Frequency: Varies

LEAD SMELTER 1: Lead Smelter Sites

A listing of former lead smelter site locations.

Date of Government Version: 07/19/2019
Date Data Arrived at EDR: 07/30/2019
Date Made Active in Reports: 09/03/2019
Number of Days to Update: 35

Source: Environmental Protection Agency
Telephone: 703-603-8787
Last EDR Contact: 09/05/2019
Next Scheduled EDR Contact: 10/14/2019
Data Release Frequency: Varies

LEAD SMELTER 2: Lead Smelter Sites

A list of several hundred sites in the U.S. where secondary lead smelting was done from 1931 and 1964. These sites may pose a threat to public health through ingestion or inhalation of contaminated soil or dust

Date of Government Version: 04/05/2001
Date Data Arrived at EDR: 10/27/2010
Date Made Active in Reports: 12/02/2010
Number of Days to Update: 36

Source: American Journal of Public Health
Telephone: 703-305-6451
Last EDR Contact: 12/02/2009
Next Scheduled EDR Contact: N/A
Data Release Frequency: No Update Planned

US AIRS (AFS): Aerometric Information Retrieval System Facility Subsystem (AFS)

The database is a sub-system of Aerometric Information Retrieval System (AIRS). AFS contains compliance data on air pollution point sources regulated by the U.S. EPA and/or state and local air regulatory agencies. This information comes from source reports by various stationary sources of air pollution, such as electric power plants, steel mills, factories, and universities, and provides information about the air pollutants they produce. Action, air program, air program pollutant, and general level plant data. It is used to track emissions and compliance data from industrial plants.

Date of Government Version: 10/12/2016
Date Data Arrived at EDR: 10/26/2016
Date Made Active in Reports: 02/03/2017
Number of Days to Update: 100

Source: EPA
Telephone: 202-564-2496
Last EDR Contact: 09/26/2017
Next Scheduled EDR Contact: 01/08/2018
Data Release Frequency: Annually

US AIRS MINOR: Air Facility System Data

A listing of minor source facilities.

Date of Government Version: 10/12/2016
Date Data Arrived at EDR: 10/26/2016
Date Made Active in Reports: 02/03/2017
Number of Days to Update: 100

Source: EPA
Telephone: 202-564-2496
Last EDR Contact: 09/26/2017
Next Scheduled EDR Contact: 01/08/2018
Data Release Frequency: Annually

US MINES: Mines Master Index File

Contains all mine identification numbers issued for mines active or opened since 1971. The data also includes violation information.

Date of Government Version: 05/03/2019
Date Data Arrived at EDR: 05/29/2019
Date Made Active in Reports: 08/08/2019
Number of Days to Update: 71

Source: Department of Labor, Mine Safety and Health Administration
Telephone: 303-231-5959
Last EDR Contact: 08/27/2019
Next Scheduled EDR Contact: 12/09/2019
Data Release Frequency: Semi-Annually

US MINES 2: Ferrous and Nonferrous Metal Mines Database Listing

This map layer includes ferrous (ferrous metal mines are facilities that extract ferrous metals, such as iron ore or molybdenum) and nonferrous (Nonferrous metal mines are facilities that extract nonferrous metals, such as gold, silver, copper, zinc, and lead) metal mines in the United States.

GOVERNMENT RECORDS SEARCHED / DATA CURRENCY TRACKING

Date of Government Version: 12/05/2005	Source: USGS
Date Data Arrived at EDR: 02/29/2008	Telephone: 703-648-7709
Date Made Active in Reports: 04/18/2008	Last EDR Contact: 08/30/2019
Number of Days to Update: 49	Next Scheduled EDR Contact: 12/09/2019
	Data Release Frequency: Varies

US MINES 3: Active Mines & Mineral Plants Database Listing

Active Mines and Mineral Processing Plant operations for commodities monitored by the Minerals Information Team of the USGS.

Date of Government Version: 04/14/2011	Source: USGS
Date Data Arrived at EDR: 06/08/2011	Telephone: 703-648-7709
Date Made Active in Reports: 09/13/2011	Last EDR Contact: 08/30/2019
Number of Days to Update: 97	Next Scheduled EDR Contact: 12/09/2019
	Data Release Frequency: Varies

ABANDONED MINES: Abandoned Mines

An inventory of land and water impacted by past mining (primarily coal mining) is maintained by OSMRE to provide information needed to implement the Surface Mining Control and Reclamation Act of 1977 (SMCRA). The inventory contains information on the location, type, and extent of AML impacts, as well as, information on the cost associated with the reclamation of those problems. The inventory is based upon field surveys by State, Tribal, and OSMRE program officials. It is dynamic to the extent that it is modified as new problems are identified and existing problems are reclaimed.

Date of Government Version: 03/27/2019	Source: Department of Interior
Date Data Arrived at EDR: 03/28/2019	Telephone: 202-208-2609
Date Made Active in Reports: 05/01/2019	Last EDR Contact: 09/10/2019
Number of Days to Update: 34	Next Scheduled EDR Contact: 12/23/2019
	Data Release Frequency: Quarterly

FINDS: Facility Index System/Facility Registry System

Facility Index System. FINDS contains both facility information and 'pointers' to other sources that contain more detail. EDR includes the following FINDS databases in this report: PCS (Permit Compliance System), AIRS (Aerometric Information Retrieval System), DOCKET (Enforcement Docket used to manage and track information on civil judicial enforcement cases for all environmental statutes), FURS (Federal Underground Injection Control), C-DOCKET (Criminal Docket System used to track criminal enforcement actions for all environmental statutes), FFIS (Federal Facilities Information System), STATE (State Environmental Laws and Statutes), and PADS (PCB Activity Data System).

Date of Government Version: 05/03/2019	Source: EPA
Date Data Arrived at EDR: 06/05/2019	Telephone: (415) 947-8000
Date Made Active in Reports: 09/03/2019	Last EDR Contact: 09/04/2019
Number of Days to Update: 90	Next Scheduled EDR Contact: 12/16/2019
	Data Release Frequency: Quarterly

UXO: Unexploded Ordnance Sites

A listing of unexploded ordnance site locations

Date of Government Version: 12/31/2017	Source: Department of Defense
Date Data Arrived at EDR: 01/17/2019	Telephone: 703-704-1564
Date Made Active in Reports: 04/01/2019	Last EDR Contact: 07/15/2019
Number of Days to Update: 74	Next Scheduled EDR Contact: 10/28/2019
	Data Release Frequency: Varies

ECHO: Enforcement & Compliance History Information

ECHO provides integrated compliance and enforcement information for about 800,000 regulated facilities nationwide.

Date of Government Version: 04/07/2019	Source: Environmental Protection Agency
Date Data Arrived at EDR: 04/09/2019	Telephone: 202-564-2280
Date Made Active in Reports: 05/23/2019	Last EDR Contact: 07/09/2019
Number of Days to Update: 44	Next Scheduled EDR Contact: 10/21/2019
	Data Release Frequency: Quarterly

GOVERNMENT RECORDS SEARCHED / DATA CURRENCY TRACKING

DOCKET HWC: Hazardous Waste Compliance Docket Listing

A complete list of the Federal Agency Hazardous Waste Compliance Docket Facilities.

Date of Government Version: 05/31/2018	Source: Environmental Protection Agency
Date Data Arrived at EDR: 07/26/2018	Telephone: 202-564-0527
Date Made Active in Reports: 10/05/2018	Last EDR Contact: 08/21/2019
Number of Days to Update: 71	Next Scheduled EDR Contact: 12/09/2019
	Data Release Frequency: Varies

FUELS PROGRAM: EPA Fuels Program Registered Listing

This listing includes facilities that are registered under the Part 80 (Code of Federal Regulations) EPA Fuels Programs. All companies now are required to submit new and updated registrations.

Date of Government Version: 05/20/2019	Source: EPA
Date Data Arrived at EDR: 05/21/2019	Telephone: 800-385-6164
Date Made Active in Reports: 08/08/2019	Last EDR Contact: 08/20/2019
Number of Days to Update: 79	Next Scheduled EDR Contact: 12/02/2019
	Data Release Frequency: Quarterly

CA BOND EXP. PLAN: Bond Expenditure Plan

Department of Health Services developed a site-specific expenditure plan as the basis for an appropriation of Hazardous Substance Cleanup Bond Act funds. It is not updated.

Date of Government Version: 01/01/1989	Source: Department of Health Services
Date Data Arrived at EDR: 07/27/1994	Telephone: 916-255-2118
Date Made Active in Reports: 08/02/1994	Last EDR Contact: 05/31/1994
Number of Days to Update: 6	Next Scheduled EDR Contact: N/A
	Data Release Frequency: No Update Planned

CORTESE: "Cortese" Hazardous Waste & Substances Sites List

The sites for the list are designated by the State Water Resource Control Board (LUST), the Integrated Waste Board (SWF/LS), and the Department of Toxic Substances Control (Cal-Sites).

Date of Government Version: 06/24/2019	Source: CAL EPA/Office of Emergency Information
Date Data Arrived at EDR: 06/25/2019	Telephone: 916-323-3400
Date Made Active in Reports: 08/21/2019	Last EDR Contact: 09/24/2019
Number of Days to Update: 57	Next Scheduled EDR Contact: 01/06/2020
	Data Release Frequency: Quarterly

CUPA SAN FRANCISCO CO: CUPA Facility Listing

Cupa facilities

Date of Government Version: 04/18/2019	Source: San Francisco County Department of Environmental Health
Date Data Arrived at EDR: 04/19/2019	Telephone: 415-252-3896
Date Made Active in Reports: 04/30/2019	Last EDR Contact: 07/31/2019
Number of Days to Update: 11	Next Scheduled EDR Contact: 11/18/2019
	Data Release Frequency: Varies

CUPA LIVERMORE-PLEASANTON: CUPA Facility Listing

list of facilities associated with the various CUPA programs in Livermore-Pleasanton

Date of Government Version: 05/01/2019	Source: Livermore-Pleasanton Fire Department
Date Data Arrived at EDR: 05/14/2019	Telephone: 925-454-2361
Date Made Active in Reports: 07/17/2019	Last EDR Contact: 08/15/2019
Number of Days to Update: 64	Next Scheduled EDR Contact: 11/25/2019
	Data Release Frequency: Varies

DRYCLEANERS: Cleaner Facilities

A list of drycleaner related facilities that have EPA ID numbers. These are facilities with certain SIC codes: power laundries, family and commercial; garment pressing and cleaner's agents; linen supply; coin-operated laundries and cleaning; drycleaning plants, except rugs; carpet and upholster cleaning; industrial launderers; laundry and garment services.

GOVERNMENT RECORDS SEARCHED / DATA CURRENCY TRACKING

Date of Government Version: 06/04/2019
Date Data Arrived at EDR: 06/28/2019
Date Made Active in Reports: 08/22/2019
Number of Days to Update: 55

Source: Department of Toxic Substance Control
Telephone: 916-327-4498
Last EDR Contact: 08/28/2019
Next Scheduled EDR Contact: 12/16/2019
Data Release Frequency: Annually

DRYCLEAN AVAQMD: Antelope Valley Air Quality Management District Drycleaner Listing
A listing of dry cleaners in the Antelope Valley Air Quality Management District.

Date of Government Version: 06/03/2019
Date Data Arrived at EDR: 06/04/2019
Date Made Active in Reports: 08/08/2019
Number of Days to Update: 65

Source: Antelope Valley Air Quality Management District
Telephone: 661-723-8070
Last EDR Contact: 08/28/2019
Next Scheduled EDR Contact: 12/16/2019
Data Release Frequency: Varies

DRYCLEAN SOUTH COAST: South Coast Air Quality Management District Drycleaner Listing
A listing of dry cleaners in the South Coast Air Quality Management District

Date of Government Version: 03/19/2019
Date Data Arrived at EDR: 03/22/2019
Date Made Active in Reports: 04/09/2019
Number of Days to Update: 18

Source: South Coast Air Quality Management District
Telephone: 909-396-3211
Last EDR Contact: 08/21/2019
Next Scheduled EDR Contact: 12/09/2019
Data Release Frequency: Varies

EMI: Emissions Inventory Data

Toxics and criteria pollutant emissions data collected by the ARB and local air pollution agencies.

Date of Government Version: 12/31/2017
Date Data Arrived at EDR: 06/24/2019
Date Made Active in Reports: 08/22/2019
Number of Days to Update: 59

Source: California Air Resources Board
Telephone: 916-322-2990
Last EDR Contact: 09/18/2019
Next Scheduled EDR Contact: 12/30/2019
Data Release Frequency: Varies

ENF: Enforcement Action Listing

A listing of Water Board Enforcement Actions. Formal is everything except Oral/Verbal Communication, Notice of Violation, Expedited Payment Letter, and Staff Enforcement Letter.

Date of Government Version: 07/19/2019
Date Data Arrived at EDR: 07/22/2019
Date Made Active in Reports: 09/26/2019
Number of Days to Update: 66

Source: State Water Resources Control Board
Telephone: 916-445-9379
Last EDR Contact: 07/18/2019
Next Scheduled EDR Contact: 11/04/2019
Data Release Frequency: Varies

Financial Assurance 1: Financial Assurance Information Listing
Financial Assurance information

Date of Government Version: 07/19/2019
Date Data Arrived at EDR: 07/23/2019
Date Made Active in Reports: 09/30/2019
Number of Days to Update: 69

Source: Department of Toxic Substances Control
Telephone: 916-255-3628
Last EDR Contact: 07/19/2019
Next Scheduled EDR Contact: 11/04/2019
Data Release Frequency: Varies

Financial Assurance 2: Financial Assurance Information Listing

A listing of financial assurance information for solid waste facilities. Financial assurance is intended to ensure that resources are available to pay for the cost of closure, post-closure care, and corrective measures if the owner or operator of a regulated facility is unable or unwilling to pay.

Date of Government Version: 05/15/2019
Date Data Arrived at EDR: 05/16/2019
Date Made Active in Reports: 07/18/2019
Number of Days to Update: 63

Source: California Integrated Waste Management Board
Telephone: 916-341-6066
Last EDR Contact: 08/07/2019
Next Scheduled EDR Contact: 11/25/2019
Data Release Frequency: Varies

GOVERNMENT RECORDS SEARCHED / DATA CURRENCY TRACKING

HAZNET: Facility and Manifest Data

Facility and Manifest Data. The data is extracted from the copies of hazardous waste manifests received each year by the DTSC. The annual volume of manifests is typically 700,000 - 1,000,000 annually, representing approximately 350,000 - 500,000 shipments. Data are from the manifests submitted without correction, and therefore many contain some invalid values for data elements such as generator ID, TSD ID, waste category, and disposal method. This database begins with calendar year 1993.

Date of Government Version: 12/31/2017	Source: California Environmental Protection Agency
Date Data Arrived at EDR: 05/29/2019	Telephone: 916-255-1136
Date Made Active in Reports: 07/22/2019	Last EDR Contact: 07/12/2019
Number of Days to Update: 54	Next Scheduled EDR Contact: 10/21/2019
	Data Release Frequency: Annually

ICE: ICE

Contains data pertaining to the Permitted Facilities with Inspections / Enforcements sites tracked in Envirostor.

Date of Government Version: 05/20/2019	Source: Department of Toxic Substances Control
Date Data Arrived at EDR: 05/21/2019	Telephone: 877-786-9427
Date Made Active in Reports: 07/18/2019	Last EDR Contact: 08/20/2019
Number of Days to Update: 58	Next Scheduled EDR Contact: 12/02/2019
	Data Release Frequency: Quarterly

HIST CORTESE: Hazardous Waste & Substance Site List

The sites for the list are designated by the State Water Resource Control Board [LUST], the Integrated Waste Board [SWF/LS], and the Department of Toxic Substances Control [CALSITES]. This listing is no longer updated by the state agency.

Date of Government Version: 04/01/2001	Source: Department of Toxic Substances Control
Date Data Arrived at EDR: 01/22/2009	Telephone: 916-323-3400
Date Made Active in Reports: 04/08/2009	Last EDR Contact: 01/22/2009
Number of Days to Update: 76	Next Scheduled EDR Contact: N/A
	Data Release Frequency: No Update Planned

HWP: EnviroStor Permitted Facilities Listing

Detailed information on permitted hazardous waste facilities and corrective action ("cleanups") tracked in EnviroStor.

Date of Government Version: 05/20/2019	Source: Department of Toxic Substances Control
Date Data Arrived at EDR: 05/21/2019	Telephone: 916-323-3400
Date Made Active in Reports: 07/18/2019	Last EDR Contact: 08/20/2019
Number of Days to Update: 58	Next Scheduled EDR Contact: 12/02/2019
	Data Release Frequency: Quarterly

HWT: Registered Hazardous Waste Transporter Database

A listing of hazardous waste transporters. In California, unless specifically exempted, it is unlawful for any person to transport hazardous wastes unless the person holds a valid registration issued by DTSC. A hazardous waste transporter registration is valid for one year and is assigned a unique registration number.

Date of Government Version: 07/08/2019	Source: Department of Toxic Substances Control
Date Data Arrived at EDR: 07/09/2019	Telephone: 916-440-7145
Date Made Active in Reports: 09/20/2019	Last EDR Contact: 07/09/2019
Number of Days to Update: 73	Next Scheduled EDR Contact: 10/21/2019
	Data Release Frequency: Quarterly

MINES: Mines Site Location Listing

A listing of mine site locations from the Office of Mine Reclamation.

Date of Government Version: 06/10/2019	Source: Department of Conservation
Date Data Arrived at EDR: 06/11/2019	Telephone: 916-322-1080
Date Made Active in Reports: 08/15/2019	Last EDR Contact: 09/09/2019
Number of Days to Update: 65	Next Scheduled EDR Contact: 12/23/2019
	Data Release Frequency: Quarterly

GOVERNMENT RECORDS SEARCHED / DATA CURRENCY TRACKING

MWMP: Medical Waste Management Program Listing

The Medical Waste Management Program (MWMP) ensures the proper handling and disposal of medical waste by permitting and inspecting medical waste Offsite Treatment Facilities (PDF) and Transfer Stations (PDF) throughout the state. MWMP also oversees all Medical Waste Transporters.

Date of Government Version: 05/17/2019	Source: Department of Public Health
Date Data Arrived at EDR: 06/04/2019	Telephone: 916-558-1784
Date Made Active in Reports: 08/09/2019	Last EDR Contact: 09/04/2019
Number of Days to Update: 66	Next Scheduled EDR Contact: 12/16/2019
	Data Release Frequency: Varies

NPDES: NPDES Permits Listing

A listing of NPDES permits, including stormwater.

Date of Government Version: 05/13/2019	Source: State Water Resources Control Board
Date Data Arrived at EDR: 05/14/2019	Telephone: 916-445-9379
Date Made Active in Reports: 07/17/2019	Last EDR Contact: 08/13/2019
Number of Days to Update: 64	Next Scheduled EDR Contact: 11/25/2019
	Data Release Frequency: Quarterly

PEST LIC: Pesticide Regulation Licenses Listing

A listing of licenses and certificates issued by the Department of Pesticide Regulation. The DPR issues licenses and/or certificates to: Persons and businesses that apply or sell pesticides; Pest control dealers and brokers; Persons who advise on agricultural pesticide applications.

Date of Government Version: 06/04/2019	Source: Department of Pesticide Regulation
Date Data Arrived at EDR: 06/04/2019	Telephone: 916-445-4038
Date Made Active in Reports: 08/09/2019	Last EDR Contact: 09/04/2019
Number of Days to Update: 66	Next Scheduled EDR Contact: 12/16/2019
	Data Release Frequency: Quarterly

PROC: Certified Processors Database

A listing of certified processors.

Date of Government Version: 06/11/2019	Source: Department of Conservation
Date Data Arrived at EDR: 06/12/2019	Telephone: 916-323-3836
Date Made Active in Reports: 08/15/2019	Last EDR Contact: 09/09/2019
Number of Days to Update: 64	Next Scheduled EDR Contact: 12/23/2019
	Data Release Frequency: Quarterly

NOTIFY 65: Proposition 65 Records

Listings of all Proposition 65 incidents reported to counties by the State Water Resources Control Board and the Regional Water Quality Control Board. This database is no longer updated by the reporting agency.

Date of Government Version: 06/17/2019	Source: State Water Resources Control Board
Date Data Arrived at EDR: 06/18/2019	Telephone: 916-445-3846
Date Made Active in Reports: 08/22/2019	Last EDR Contact: 09/16/2019
Number of Days to Update: 65	Next Scheduled EDR Contact: 12/30/2019
	Data Release Frequency: No Update Planned

UIC: UIC Listing

A listing of wells identified as underground injection wells, in the California Oil and Gas Wells database.

Date of Government Version: 04/27/2018	Source: Department of Conservation
Date Data Arrived at EDR: 06/13/2018	Telephone: 916-445-2408
Date Made Active in Reports: 07/17/2018	Last EDR Contact: 08/20/2019
Number of Days to Update: 34	Next Scheduled EDR Contact: 12/23/2019
	Data Release Frequency: Varies

GOVERNMENT RECORDS SEARCHED / DATA CURRENCY TRACKING

UIC GEO: Underground Injection Control Sites (GEOTRACKER)

Underground control injection sites

Date of Government Version: 06/10/2019

Date Data Arrived at EDR: 06/11/2019

Date Made Active in Reports: 07/24/2019

Number of Days to Update: 43

Source: State Water Resource Control Board

Telephone: 866-480-1028

Last EDR Contact: 09/09/2019

Next Scheduled EDR Contact: 12/23/2019

Data Release Frequency: Varies

WASTEWATER PITS: Oil Wastewater Pits Listing

Water officials discovered that oil producers have been dumping chemical-laden wastewater into hundreds of unlined pits that are operating without proper permits. Inspections completed by the Central Valley Regional Water Quality Control Board revealed the existence of previously unidentified waste sites. The water boards review found that more than one-third of the region's active disposal pits are operating without permission.

Date of Government Version: 05/08/2018

Date Data Arrived at EDR: 07/11/2018

Date Made Active in Reports: 09/13/2018

Number of Days to Update: 64

Source: RWQCB, Central Valley Region

Telephone: 559-445-5577

Last EDR Contact: 07/12/2019

Next Scheduled EDR Contact: 10/21/2019

Data Release Frequency: Varies

WDS: Waste Discharge System

Sites which have been issued waste discharge requirements.

Date of Government Version: 06/19/2007

Date Data Arrived at EDR: 06/20/2007

Date Made Active in Reports: 06/29/2007

Number of Days to Update: 9

Source: State Water Resources Control Board

Telephone: 916-341-5227

Last EDR Contact: 08/14/2019

Next Scheduled EDR Contact: 12/02/2019

Data Release Frequency: No Update Planned

WIP: Well Investigation Program Case List

Well Investigation Program case in the San Gabriel and San Fernando Valley area.

Date of Government Version: 07/03/2009

Date Data Arrived at EDR: 07/21/2009

Date Made Active in Reports: 08/03/2009

Number of Days to Update: 13

Source: Los Angeles Water Quality Control Board

Telephone: 213-576-6726

Last EDR Contact: 09/19/2019

Next Scheduled EDR Contact: 01/06/2020

Data Release Frequency: No Update Planned

MILITARY PRIV SITES: Military Privatized Sites (GEOTRACKER)

Military privatized sites

Date of Government Version: 06/10/2019

Date Data Arrived at EDR: 06/11/2019

Date Made Active in Reports: 07/24/2019

Number of Days to Update: 43

Source: State Water Resources Control Board

Telephone: 866-480-1028

Last EDR Contact: 09/09/2019

Next Scheduled EDR Contact: 12/23/2019

Data Release Frequency: Varies

PROJECT: Project Sites (GEOTRACKER)

Projects sites

Date of Government Version: 06/10/2019

Date Data Arrived at EDR: 06/11/2019

Date Made Active in Reports: 07/24/2019

Number of Days to Update: 43

Source: State Water Resources Control Board

Telephone: 866-480-1028

Last EDR Contact: 09/09/2019

Next Scheduled EDR Contact: 12/23/2019

Data Release Frequency: Varies

WDR: Waste Discharge Requirements Listing

In general, the Waste Discharge Requirements (WDRs) Program (sometimes also referred to as the "Non Chapter 15 (Non 15) Program") regulates point discharges that are exempt pursuant to Subsection 20090 of Title 27 and not subject to the Federal Water Pollution Control Act. Exemptions from Title 27 may be granted for nine categories of discharges (e.g., sewage, wastewater, etc.) that meet, and continue to meet, the preconditions listed for each specific exemption. The scope of the WDRs Program also includes the discharge of wastes classified as inert, pursuant to section 20230 of Title 27.

GOVERNMENT RECORDS SEARCHED / DATA CURRENCY TRACKING

Date of Government Version: 06/11/2019
Date Data Arrived at EDR: 06/12/2019
Date Made Active in Reports: 08/15/2019
Number of Days to Update: 64

Source: State Water Resources Control Board
Telephone: 916-341-5810
Last EDR Contact: 09/09/2019
Next Scheduled EDR Contact: 12/23/2019
Data Release Frequency: Quarterly

CIWQS: California Integrated Water Quality System

The California Integrated Water Quality System (CIWQS) is a computer system used by the State and Regional Water Quality Control Boards to track information about places of environmental interest, manage permits and other orders, track inspections, and manage violations and enforcement activities.

Date of Government Version: 06/04/2019
Date Data Arrived at EDR: 06/04/2019
Date Made Active in Reports: 08/08/2019
Number of Days to Update: 65

Source: State Water Resources Control Board
Telephone: 866-794-4977
Last EDR Contact: 09/04/2019
Next Scheduled EDR Contact: 12/16/2019
Data Release Frequency: Varies

CERS: CalEPA Regulated Site Portal Data

The CalEPA Regulated Site Portal database combines data about environmentally regulated sites and facilities in California into a single database. It combines data from a variety of state and federal databases, and provides an overview of regulated activities across the spectrum of environmental programs for any given location in California. These activities include hazardous materials and waste, state and federal cleanups, impacted ground and surface waters, and toxic materials

Date of Government Version: 08/14/2019
Date Data Arrived at EDR: 08/14/2019
Date Made Active in Reports: 08/21/2019
Number of Days to Update: 7

Source: California Environmental Protection Agency
Telephone: 916-323-2514
Last EDR Contact: 08/14/2019
Next Scheduled EDR Contact: 11/04/2019
Data Release Frequency: Varies

NON-CASE INFO: Non-Case Information Sites (GEOTRACKER)

Non-Case Information sites

Date of Government Version: 06/10/2019
Date Data Arrived at EDR: 06/11/2019
Date Made Active in Reports: 07/24/2019
Number of Days to Update: 43

Source: State Water Resources Control Board
Telephone: 866-480-1028
Last EDR Contact: 09/09/2019
Next Scheduled EDR Contact: 12/23/2019
Data Release Frequency: Varies

OTHER OIL GAS: Other Oil & Gas Projects Sites (GEOTRACKER)

Other Oil & Gas Projects sites

Date of Government Version: 06/10/2019
Date Data Arrived at EDR: 06/11/2019
Date Made Active in Reports: 07/24/2019
Number of Days to Update: 43

Source: State Water Resources Control Board
Telephone: 866-480-1028
Last EDR Contact: 09/09/2019
Next Scheduled EDR Contact: 12/23/2019
Data Release Frequency: Varies

PROD WATER PONDS: Produced Water Ponds Sites (GEOTRACKER)

Produced water ponds sites

Date of Government Version: 06/10/2019
Date Data Arrived at EDR: 06/11/2019
Date Made Active in Reports: 07/24/2019
Number of Days to Update: 43

Source: State Water Resources Control Board
Telephone: 866-480-1028
Last EDR Contact: 09/09/2019
Next Scheduled EDR Contact: 12/23/2019
Data Release Frequency: Varies

SAMPLING POINT: Sampling Point ? Public Sites (GEOTRACKER)

Sampling point - public sites

GOVERNMENT RECORDS SEARCHED / DATA CURRENCY TRACKING

Date of Government Version: 06/10/2019
Date Data Arrived at EDR: 06/11/2019
Date Made Active in Reports: 07/24/2019
Number of Days to Update: 43

Source: State Water Resources Control Board
Telephone: 866-480-1028
Last EDR Contact: 09/09/2019
Next Scheduled EDR Contact: 12/23/2019
Data Release Frequency: Varies

WELL STIM PROJ: Well Stimulation Project (GEOTRACKER)

Includes areas of groundwater monitoring plans, a depiction of the monitoring network, and the facilities, boundaries, and subsurface characteristics of the oilfield and the features (oil and gas wells, produced water ponds, UIC wells, water supply wells, etc?) being monitored

Date of Government Version: 06/10/2019
Date Data Arrived at EDR: 06/11/2019
Date Made Active in Reports: 07/24/2019
Number of Days to Update: 43

Source: State Water Resources Control Board
Telephone: 866-480-1028
Last EDR Contact: 09/09/2019
Next Scheduled EDR Contact: 12/23/2019
Data Release Frequency: Varies

EDR HIGH RISK HISTORICAL RECORDS

EDR Exclusive Records

EDR MGP: EDR Proprietary Manufactured Gas Plants

The EDR Proprietary Manufactured Gas Plant Database includes records of coal gas plants (manufactured gas plants) compiled by EDR's researchers. Manufactured gas sites were used in the United States from the 1800's to 1950's to produce a gas that could be distributed and used as fuel. These plants used whale oil, rosin, coal, or a mixture of coal, oil, and water that also produced a significant amount of waste. Many of the byproducts of the gas production, such as coal tar (oily waste containing volatile and non-volatile chemicals), sludges, oils and other compounds are potentially hazardous to human health and the environment. The byproduct from this process was frequently disposed of directly at the plant site and can remain or spread slowly, serving as a continuous source of soil and groundwater contamination.

Date of Government Version: N/A
Date Data Arrived at EDR: N/A
Date Made Active in Reports: N/A
Number of Days to Update: N/A

Source: EDR, Inc.
Telephone: N/A
Last EDR Contact: N/A
Next Scheduled EDR Contact: N/A
Data Release Frequency: No Update Planned

EDR Hist Auto: EDR Exclusive Historical Auto Stations

EDR has searched selected national collections of business directories and has collected listings of potential gas station/filling station/service station sites that were available to EDR researchers. EDR's review was limited to those categories of sources that might, in EDR's opinion, include gas station/filling station/service station establishments. The categories reviewed included, but were not limited to gas, gas station, gasoline station, filling station, auto, automobile repair, auto service station, service station, etc. This database falls within a category of information EDR classifies as "High Risk Historical Records", or HRHR. EDR's HRHR effort presents unique and sometimes proprietary data about past sites and operations that typically create environmental concerns, but may not show up in current government records searches.

Date of Government Version: N/A
Date Data Arrived at EDR: N/A
Date Made Active in Reports: N/A
Number of Days to Update: N/A

Source: EDR, Inc.
Telephone: N/A
Last EDR Contact: N/A
Next Scheduled EDR Contact: N/A
Data Release Frequency: Varies

EDR Hist Cleaner: EDR Exclusive Historical Cleaners

EDR has searched selected national collections of business directories and has collected listings of potential dry cleaner sites that were available to EDR researchers. EDR's review was limited to those categories of sources that might, in EDR's opinion, include dry cleaning establishments. The categories reviewed included, but were not limited to dry cleaners, cleaners, laundry, laundromat, cleaning/laundry, wash & dry etc. This database falls within a category of information EDR classifies as "High Risk Historical Records", or HRHR. EDR's HRHR effort presents unique and sometimes proprietary data about past sites and operations that typically create environmental concerns, but may not show up in current government records searches.

GOVERNMENT RECORDS SEARCHED / DATA CURRENCY TRACKING

Date of Government Version: N/A
Date Data Arrived at EDR: N/A
Date Made Active in Reports: N/A
Number of Days to Update: N/A

Source: EDR, Inc.
Telephone: N/A
Last EDR Contact: N/A
Next Scheduled EDR Contact: N/A
Data Release Frequency: Varies

EDR RECOVERED GOVERNMENT ARCHIVES

Exclusive Recovered Govt. Archives

RGA LF: Recovered Government Archive Solid Waste Facilities List

The EDR Recovered Government Archive Landfill database provides a list of landfills derived from historical databases and includes many records that no longer appear in current government lists. Compiled from Records formerly available from the Department of Resources Recycling and Recovery in California.

Date of Government Version: N/A
Date Data Arrived at EDR: 07/01/2013
Date Made Active in Reports: 01/13/2014
Number of Days to Update: 196

Source: Department of Resources Recycling and Recovery
Telephone: N/A
Last EDR Contact: 06/01/2012
Next Scheduled EDR Contact: N/A
Data Release Frequency: Varies

RGA LUST: Recovered Government Archive Leaking Underground Storage Tank

The EDR Recovered Government Archive Leaking Underground Storage Tank database provides a list of LUST incidents derived from historical databases and includes many records that no longer appear in current government lists. Compiled from Records formerly available from the State Water Resources Control Board in California.

Date of Government Version: N/A
Date Data Arrived at EDR: 07/01/2013
Date Made Active in Reports: 12/30/2013
Number of Days to Update: 182

Source: State Water Resources Control Board
Telephone: N/A
Last EDR Contact: 06/01/2012
Next Scheduled EDR Contact: N/A
Data Release Frequency: Varies

COUNTY RECORDS

ALAMEDA COUNTY:

CS ALAMEDA: Contaminated Sites

A listing of contaminated sites overseen by the Toxic Release Program (oil and groundwater contamination from chemical releases and spills) and the Leaking Underground Storage Tank Program (soil and ground water contamination from leaking petroleum USTs).

Date of Government Version: 01/09/2019
Date Data Arrived at EDR: 01/11/2019
Date Made Active in Reports: 03/05/2019
Number of Days to Update: 53

Source: Alameda County Environmental Health Services
Telephone: 510-567-6700
Last EDR Contact: 07/08/2019
Next Scheduled EDR Contact: 10/21/2019
Data Release Frequency: Semi-Annually

UST ALAMEDA: Underground Tanks

Underground storage tank sites located in Alameda county.

Date of Government Version: 04/10/2019
Date Data Arrived at EDR: 04/11/2019
Date Made Active in Reports: 06/20/2019
Number of Days to Update: 70

Source: Alameda County Environmental Health Services
Telephone: 510-567-6700
Last EDR Contact: 08/14/2019
Next Scheduled EDR Contact: 04/24/2047
Data Release Frequency: Semi-Annually

AMADOR COUNTY:

GOVERNMENT RECORDS SEARCHED / DATA CURRENCY TRACKING

CUPA AMADOR: CUPA Facility List Cupa Facility List

Date of Government Version: 06/27/2019
Date Data Arrived at EDR: 06/28/2019
Date Made Active in Reports: 07/24/2019
Number of Days to Update: 26

Source: Amador County Environmental Health
Telephone: 209-223-6439
Last EDR Contact: 08/28/2019
Next Scheduled EDR Contact: 12/16/2019
Data Release Frequency: Varies

BUTTE COUNTY:

CUPA BUTTE: CUPA Facility Listing Cupa facility list.

Date of Government Version: 04/21/2017
Date Data Arrived at EDR: 04/25/2017
Date Made Active in Reports: 08/09/2017
Number of Days to Update: 106

Source: Public Health Department
Telephone: 530-538-7149
Last EDR Contact: 07/08/2019
Next Scheduled EDR Contact: 10/21/2019
Data Release Frequency: No Update Planned

CALVERAS COUNTY:

CUPA CALVERAS: CUPA Facility Listing Cupa Facility Listing

Date of Government Version: 05/01/2019
Date Data Arrived at EDR: 05/02/2019
Date Made Active in Reports: 05/29/2019
Number of Days to Update: 27

Source: Calveras County Environmental Health
Telephone: 209-754-6399
Last EDR Contact: 09/23/2019
Next Scheduled EDR Contact: 01/06/2020
Data Release Frequency: Quarterly

COLUSA COUNTY:

CUPA COLUSA: CUPA Facility List Cupa facility list.

Date of Government Version: 05/17/2019
Date Data Arrived at EDR: 05/21/2019
Date Made Active in Reports: 07/18/2019
Number of Days to Update: 58

Source: Health & Human Services
Telephone: 530-458-0396
Last EDR Contact: 08/14/2019
Next Scheduled EDR Contact: 11/18/2019
Data Release Frequency: Semi-Annually

CONTRA COSTA COUNTY:

SL CONTRA COSTA: Site List

List includes sites from the underground tank, hazardous waste generator and business plan/2185 programs.

Date of Government Version: 05/22/2019
Date Data Arrived at EDR: 05/23/2019
Date Made Active in Reports: 07/18/2019
Number of Days to Update: 56

Source: Contra Costa Health Services Department
Telephone: 925-646-2286
Last EDR Contact: 07/26/2019
Next Scheduled EDR Contact: 11/11/2019
Data Release Frequency: Semi-Annually

DEL NORTE COUNTY:

GOVERNMENT RECORDS SEARCHED / DATA CURRENCY TRACKING

CUPA DEL NORTE: CUPA Facility List Cupa Facility list

Date of Government Version: 02/20/2019
Date Data Arrived at EDR: 05/01/2019
Date Made Active in Reports: 05/30/2019
Number of Days to Update: 29

Source: Del Norte County Environmental Health Division
Telephone: 707-465-0426
Last EDR Contact: 07/25/2019
Next Scheduled EDR Contact: 11/11/2019
Data Release Frequency: Varies

EL DORADO COUNTY:

CUPA EL DORADO: CUPA Facility List CUPA facility list.

Date of Government Version: 06/05/2019
Date Data Arrived at EDR: 06/06/2019
Date Made Active in Reports: 07/23/2019
Number of Days to Update: 47

Source: El Dorado County Environmental Management Department
Telephone: 530-621-6623
Last EDR Contact: 09/05/2019
Next Scheduled EDR Contact: 11/11/2019
Data Release Frequency: Varies

FRESNO COUNTY:

CUPA FRESNO: CUPA Resources List

Certified Unified Program Agency. CUPA's are responsible for implementing a unified hazardous materials and hazardous waste management regulatory program. The agency provides oversight of businesses that deal with hazardous materials, operate underground storage tanks or aboveground storage tanks.

Date of Government Version: 07/11/2019
Date Data Arrived at EDR: 07/11/2019
Date Made Active in Reports: 09/20/2019
Number of Days to Update: 71

Source: Dept. of Community Health
Telephone: 559-445-3271
Last EDR Contact: 09/25/2019
Next Scheduled EDR Contact: 01/13/2020
Data Release Frequency: Semi-Annually

GLENN COUNTY:

CUPA GLENN: CUPA Facility List Cupa facility list

Date of Government Version: 01/22/2018
Date Data Arrived at EDR: 01/24/2018
Date Made Active in Reports: 03/14/2018
Number of Days to Update: 49

Source: Glenn County Air Pollution Control District
Telephone: 830-934-6500
Last EDR Contact: 07/19/2019
Next Scheduled EDR Contact: 11/04/2019
Data Release Frequency: No Update Planned

HUMBOLDT COUNTY:

CUPA HUMBOLDT: CUPA Facility List CUPA facility list.

Date of Government Version: 07/08/2019
Date Data Arrived at EDR: 07/10/2019
Date Made Active in Reports: 09/20/2019
Number of Days to Update: 72

Source: Humboldt County Environmental Health
Telephone: N/A
Last EDR Contact: 08/19/2019
Next Scheduled EDR Contact: 12/02/2019
Data Release Frequency: Semi-Annually

IMPERIAL COUNTY:

GOVERNMENT RECORDS SEARCHED / DATA CURRENCY TRACKING

CUPA IMPERIAL: CUPA Facility List Cupa facility list.

Date of Government Version: 07/19/2019
Date Data Arrived at EDR: 07/23/2019
Date Made Active in Reports: 09/26/2019
Number of Days to Update: 65

Source: San Diego Border Field Office
Telephone: 760-339-2777
Last EDR Contact: 07/19/2019
Next Scheduled EDR Contact: 11/04/2019
Data Release Frequency: Varies

INYO COUNTY:

CUPA INYO: CUPA Facility List Cupa facility list.

Date of Government Version: 04/02/2018
Date Data Arrived at EDR: 04/03/2018
Date Made Active in Reports: 06/14/2018
Number of Days to Update: 70

Source: Inyo County Environmental Health Services
Telephone: 760-878-0238
Last EDR Contact: 08/14/2019
Next Scheduled EDR Contact: 12/02/2019
Data Release Frequency: Varies

KERN COUNTY:

UST KERN: Underground Storage Tank Sites & Tank Listing Kern County Sites and Tanks Listing.

Date of Government Version: 05/06/2019
Date Data Arrived at EDR: 05/07/2019
Date Made Active in Reports: 07/16/2019
Number of Days to Update: 70

Source: Kern County Environment Health Services Department
Telephone: 661-862-8700
Last EDR Contact: 07/31/2019
Next Scheduled EDR Contact: 11/18/2019
Data Release Frequency: Quarterly

KINGS COUNTY:

CUPA KINGS: CUPA Facility List

A listing of sites included in the county's Certified Unified Program Agency database. California's Secretary for Environmental Protection established the unified hazardous materials and hazardous waste regulatory program as required by chapter 6.11 of the California Health and Safety Code. The Unified Program consolidates the administration, permits, inspections, and enforcement activities.

Date of Government Version: 05/16/2019
Date Data Arrived at EDR: 05/17/2019
Date Made Active in Reports: 05/30/2019
Number of Days to Update: 13

Source: Kings County Department of Public Health
Telephone: 559-584-1411
Last EDR Contact: 08/14/2019
Next Scheduled EDR Contact: 12/02/2019
Data Release Frequency: Varies

LAKE COUNTY:

CUPA LAKE: CUPA Facility List Cupa facility list

Date of Government Version: 05/30/2019
Date Data Arrived at EDR: 05/31/2019
Date Made Active in Reports: 07/23/2019
Number of Days to Update: 53

Source: Lake County Environmental Health
Telephone: 707-263-1164
Last EDR Contact: 07/15/2019
Next Scheduled EDR Contact: 10/28/2019
Data Release Frequency: Varies

LASSEN COUNTY:

GOVERNMENT RECORDS SEARCHED / DATA CURRENCY TRACKING

CUPA LASSEN: CUPA Facility List Cupa facility list

Date of Government Version: 07/22/2019
Date Data Arrived at EDR: 07/23/2019
Date Made Active in Reports: 09/26/2019
Number of Days to Update: 65

Source: Lassen County Environmental Health
Telephone: 530-251-8528
Last EDR Contact: 07/19/2019
Next Scheduled EDR Contact: 11/04/2019
Data Release Frequency: Varies

LOS ANGELES COUNTY:

AOCONCERN: Key Areas of Concerns in Los Angeles County

San Gabriel Valley areas where VOC contamination is at or above the MCL as designated by region 9 EPA office. Date of Government Version: 3/30/2009 Exide Site area is a cleanup plan of lead-impacted soil surrounding the former Exide Facility as designated by the DTSC. Date of Government Version: 7/17/2017

Date of Government Version: 03/30/2009
Date Data Arrived at EDR: 03/31/2009
Date Made Active in Reports: 10/23/2009
Number of Days to Update: 206

Source: N/A
Telephone: N/A
Last EDR Contact: 09/12/2019
Next Scheduled EDR Contact: 12/30/2019
Data Release Frequency: No Update Planned

HMS LOS ANGELES: HMS: Street Number List

Industrial Waste and Underground Storage Tank Sites.

Date of Government Version: 07/09/2019
Date Data Arrived at EDR: 07/11/2019
Date Made Active in Reports: 09/20/2019
Number of Days to Update: 71

Source: Department of Public Works
Telephone: 626-458-3517
Last EDR Contact: 07/08/2019
Next Scheduled EDR Contact: 10/21/2019
Data Release Frequency: Semi-Annually

LF LOS ANGELES: List of Solid Waste Facilities

Solid Waste Facilities in Los Angeles County.

Date of Government Version: 07/15/2019
Date Data Arrived at EDR: 07/17/2019
Date Made Active in Reports: 09/26/2019
Number of Days to Update: 71

Source: La County Department of Public Works
Telephone: 818-458-5185
Last EDR Contact: 07/17/2019
Next Scheduled EDR Contact: 10/28/2019
Data Release Frequency: Varies

LF LOS ANGELES CITY: City of Los Angeles Landfills

Landfills owned and maintained by the City of Los Angeles.

Date of Government Version: 01/01/2019
Date Data Arrived at EDR: 01/15/2019
Date Made Active in Reports: 03/07/2019
Number of Days to Update: 51

Source: Engineering & Construction Division
Telephone: 213-473-7869
Last EDR Contact: 07/12/2019
Next Scheduled EDR Contact: 10/28/2019
Data Release Frequency: Varies

LOS ANGELES AST: Active & Inactive AST Inventory

A listing of active & inactive above ground petroleum storage tank site locations, located in the City of Los Angeles.

Date of Government Version: 06/01/2019
Date Data Arrived at EDR: 06/25/2019
Date Made Active in Reports: 08/22/2019
Number of Days to Update: 58

Source: Los Angeles Fire Department
Telephone: 213-978-3800
Last EDR Contact: 09/27/2019
Next Scheduled EDR Contact: 01/06/2020
Data Release Frequency: Varies

GOVERNMENT RECORDS SEARCHED / DATA CURRENCY TRACKING

LOS ANGELES CO LF METHANE: Methane Producing Landfills

This data was created on April 30, 2012 to represent known disposal sites in Los Angeles County that may produce and emanate methane gas. The shapefile contains disposal sites within Los Angeles County that once accepted degradable refuse material. Information used to create this data was extracted from a landfill survey performed by County Engineers (Major Waste System Map, 1973) as well as historical records from CalRecycle, Regional Water Quality Control Board, and Los Angeles County Department of Public Health

Date of Government Version: 04/30/2012	Source: Los Angeles County Department of Public Works
Date Data Arrived at EDR: 04/17/2019	Telephone: 626-458-6973
Date Made Active in Reports: 05/29/2019	Last EDR Contact: 07/19/2019
Number of Days to Update: 42	Next Scheduled EDR Contact: 10/28/2019
	Data Release Frequency: No Update Planned

LOS ANGELES HM: Active & Inactive Hazardous Materials Inventory

A listing of active & inactive hazardous materials facility locations, located in the City of Los Angeles.

Date of Government Version: 06/01/2019	Source: Los Angeles Fire Department
Date Data Arrived at EDR: 06/25/2019	Telephone: 213-978-3800
Date Made Active in Reports: 08/22/2019	Last EDR Contact: 09/27/2019
Number of Days to Update: 58	Next Scheduled EDR Contact: 01/06/2020
	Data Release Frequency: Varies

LOS ANGELES UST: Active & Inactive UST Inventory

A listing of active & inactive underground storage tank site locations and underground storage tank historical sites, located in the City of Los Angeles.

Date of Government Version: 06/01/2019	Source: Los Angeles Fire Department
Date Data Arrived at EDR: 06/25/2019	Telephone: 213-978-3800
Date Made Active in Reports: 08/22/2019	Last EDR Contact: 06/25/2019
Number of Days to Update: 58	Next Scheduled EDR Contact: 10/07/2019
	Data Release Frequency: Varies

SITE MIT LOS ANGELES: Site Mitigation List

Industrial sites that have had some sort of spill or complaint.

Date of Government Version: 07/15/2019	Source: Community Health Services
Date Data Arrived at EDR: 07/17/2019	Telephone: 323-890-7806
Date Made Active in Reports: 08/05/2019	Last EDR Contact: 07/17/2019
Number of Days to Update: 19	Next Scheduled EDR Contact: 10/28/2019
	Data Release Frequency: Annually

UST EL SEGUNDO: City of El Segundo Underground Storage Tank

Underground storage tank sites located in El Segundo city.

Date of Government Version: 01/21/2017	Source: City of El Segundo Fire Department
Date Data Arrived at EDR: 04/19/2017	Telephone: 310-524-2236
Date Made Active in Reports: 05/10/2017	Last EDR Contact: 07/12/2019
Number of Days to Update: 21	Next Scheduled EDR Contact: 10/28/2019
	Data Release Frequency: No Update Planned

UST LONG BEACH: City of Long Beach Underground Storage Tank

Underground storage tank sites located in the city of Long Beach.

Date of Government Version: 04/22/2019	Source: City of Long Beach Fire Department
Date Data Arrived at EDR: 04/23/2019	Telephone: 562-570-2563
Date Made Active in Reports: 06/27/2019	Last EDR Contact: 07/19/2019
Number of Days to Update: 65	Next Scheduled EDR Contact: 11/04/2019
	Data Release Frequency: Varies

GOVERNMENT RECORDS SEARCHED / DATA CURRENCY TRACKING

UST TORRANCE: City of Torrance Underground Storage Tank
Underground storage tank sites located in the city of Torrance.

Date of Government Version: 04/04/2019	Source: City of Torrance Fire Department
Date Data Arrived at EDR: 04/23/2019	Telephone: 310-618-2973
Date Made Active in Reports: 06/27/2019	Last EDR Contact: 07/19/2019
Number of Days to Update: 65	Next Scheduled EDR Contact: 11/04/2019
	Data Release Frequency: Semi-Annually

MADERA COUNTY:

CUPA MADERA: CUPA Facility List

A listing of sites included in the county's Certified Unified Program Agency database. California's Secretary for Environmental Protection established the unified hazardous materials and hazardous waste regulatory program as required by chapter 6.11 of the California Health and Safety Code. The Unified Program consolidates the administration, permits, inspections, and enforcement activities.

Date of Government Version: 05/28/2019	Source: Madera County Environmental Health
Date Data Arrived at EDR: 05/30/2019	Telephone: 559-675-7823
Date Made Active in Reports: 08/05/2019	Last EDR Contact: 08/14/2019
Number of Days to Update: 67	Next Scheduled EDR Contact: 12/02/2019
	Data Release Frequency: Varies

MARIN COUNTY:

UST MARIN: Underground Storage Tank Sites
Currently permitted USTs in Marin County.

Date of Government Version: 09/26/2018	Source: Public Works Department Waste Management
Date Data Arrived at EDR: 10/04/2018	Telephone: 415-473-6647
Date Made Active in Reports: 11/02/2018	Last EDR Contact: 09/25/2019
Number of Days to Update: 29	Next Scheduled EDR Contact: 01/13/2020
	Data Release Frequency: Semi-Annually

MERCED COUNTY:

CUPA MERCED: CUPA Facility List
CUPA facility list.

Date of Government Version: 05/29/2019	Source: Merced County Environmental Health
Date Data Arrived at EDR: 05/30/2019	Telephone: 209-381-1094
Date Made Active in Reports: 07/22/2019	Last EDR Contact: 08/14/2019
Number of Days to Update: 53	Next Scheduled EDR Contact: 12/02/2019
	Data Release Frequency: Varies

MONO COUNTY:

CUPA MONO: CUPA Facility List
CUPA Facility List

Date of Government Version: 05/23/2019	Source: Mono County Health Department
Date Data Arrived at EDR: 05/30/2019	Telephone: 760-932-5580
Date Made Active in Reports: 07/22/2019	Last EDR Contact: 08/21/2019
Number of Days to Update: 53	Next Scheduled EDR Contact: 09/09/2019
	Data Release Frequency: Varies

MONTEREY COUNTY:

GOVERNMENT RECORDS SEARCHED / DATA CURRENCY TRACKING

CUPA MONTEREY: CUPA Facility Listing

CUPA Program listing from the Environmental Health Division.

Date of Government Version: 07/25/2019
Date Data Arrived at EDR: 07/30/2019
Date Made Active in Reports: 09/30/2019
Number of Days to Update: 62

Source: Monterey County Health Department
Telephone: 831-796-1297
Last EDR Contact: 09/30/2019
Next Scheduled EDR Contact: 01/13/2020
Data Release Frequency: Varies

NAPA COUNTY:

LUST NAPA: Sites With Reported Contamination

A listing of leaking underground storage tank sites located in Napa county.

Date of Government Version: 01/09/2017
Date Data Arrived at EDR: 01/11/2017
Date Made Active in Reports: 03/02/2017
Number of Days to Update: 50

Source: Napa County Department of Environmental Management
Telephone: 707-253-4269
Last EDR Contact: 08/21/2019
Next Scheduled EDR Contact: 12/09/2019
Data Release Frequency: No Update Planned

UST NAPA: Closed and Operating Underground Storage Tank Sites

Underground storage tank sites located in Napa county.

Date of Government Version: 02/21/2019
Date Data Arrived at EDR: 02/22/2019
Date Made Active in Reports: 03/08/2019
Number of Days to Update: 14

Source: Napa County Department of Environmental Management
Telephone: 707-253-4269
Last EDR Contact: 09/05/2019
Next Scheduled EDR Contact: 12/09/2019
Data Release Frequency: No Update Planned

NEVADA COUNTY:

CUPA NEVADA: CUPA Facility List

CUPA facility list.

Date of Government Version: 05/20/2019
Date Data Arrived at EDR: 05/21/2019
Date Made Active in Reports: 05/30/2019
Number of Days to Update: 9

Source: Community Development Agency
Telephone: 530-265-1467
Last EDR Contact: 07/25/2019
Next Scheduled EDR Contact: 11/11/2019
Data Release Frequency: Varies

ORANGE COUNTY:

IND_SITE ORANGE: List of Industrial Site Cleanups

Petroleum and non-petroleum spills.

Date of Government Version: 05/01/2019
Date Data Arrived at EDR: 05/09/2019
Date Made Active in Reports: 05/30/2019
Number of Days to Update: 21

Source: Health Care Agency
Telephone: 714-834-3446
Last EDR Contact: 08/05/2019
Next Scheduled EDR Contact: 11/18/2019
Data Release Frequency: Annually

LUST ORANGE: List of Underground Storage Tank Cleanups

Orange County Underground Storage Tank Cleanups (LUST).

Date of Government Version: 05/01/2019
Date Data Arrived at EDR: 05/09/2019
Date Made Active in Reports: 05/30/2019
Number of Days to Update: 21

Source: Health Care Agency
Telephone: 714-834-3446
Last EDR Contact: 08/05/2019
Next Scheduled EDR Contact: 11/18/2019
Data Release Frequency: Quarterly

GOVERNMENT RECORDS SEARCHED / DATA CURRENCY TRACKING

UST ORANGE: List of Underground Storage Tank Facilities

Orange County Underground Storage Tank Facilities (UST).

Date of Government Version: 04/02/2019
Date Data Arrived at EDR: 05/07/2019
Date Made Active in Reports: 07/16/2019
Number of Days to Update: 70

Source: Health Care Agency
Telephone: 714-834-3446
Last EDR Contact: 08/05/2019
Next Scheduled EDR Contact: 11/18/2019
Data Release Frequency: Quarterly

PLACER COUNTY:

MS PLACER: Master List of Facilities

List includes aboveground tanks, underground tanks and cleanup sites.

Date of Government Version: 06/03/2019
Date Data Arrived at EDR: 06/04/2019
Date Made Active in Reports: 08/12/2019
Number of Days to Update: 69

Source: Placer County Health and Human Services
Telephone: 530-745-2363
Last EDR Contact: 08/28/2019
Next Scheduled EDR Contact: 12/16/2019
Data Release Frequency: Semi-Annually

PLUMAS COUNTY:

CUPA PLUMAS: CUPA Facility List

Plumas County CUPA Program facilities.

Date of Government Version: 03/31/2019
Date Data Arrived at EDR: 04/23/2019
Date Made Active in Reports: 06/26/2019
Number of Days to Update: 64

Source: Plumas County Environmental Health
Telephone: 530-283-6355
Last EDR Contact: 07/19/2019
Next Scheduled EDR Contact: 11/04/2019
Data Release Frequency: Varies

RIVERSIDE COUNTY:

LUST RIVERSIDE: Listing of Underground Tank Cleanup Sites

Riverside County Underground Storage Tank Cleanup Sites (LUST).

Date of Government Version: 07/10/2019
Date Data Arrived at EDR: 07/11/2019
Date Made Active in Reports: 09/20/2019
Number of Days to Update: 71

Source: Department of Environmental Health
Telephone: 951-358-5055
Last EDR Contact: 09/16/2019
Next Scheduled EDR Contact: 12/30/2019
Data Release Frequency: Quarterly

UST RIVERSIDE: Underground Storage Tank Tank List

Underground storage tank sites located in Riverside county.

Date of Government Version: 07/10/2019
Date Data Arrived at EDR: 07/11/2019
Date Made Active in Reports: 09/23/2019
Number of Days to Update: 74

Source: Department of Environmental Health
Telephone: 951-358-5055
Last EDR Contact: 09/16/2019
Next Scheduled EDR Contact: 12/30/2019
Data Release Frequency: Quarterly

SACRAMENTO COUNTY:

CS SACRAMENTO: Toxic Site Clean-Up List

List of sites where unauthorized releases of potentially hazardous materials have occurred.

GOVERNMENT RECORDS SEARCHED / DATA CURRENCY TRACKING

Date of Government Version: 05/06/2019
Date Data Arrived at EDR: 06/28/2019
Date Made Active in Reports: 08/22/2019
Number of Days to Update: 55

Source: Sacramento County Environmental Management
Telephone: 916-875-8406
Last EDR Contact: 06/28/2019
Next Scheduled EDR Contact: 10/14/2019
Data Release Frequency: Quarterly

ML SACRAMENTO: Master Hazardous Materials Facility List

Any business that has hazardous materials on site - hazardous material storage sites, underground storage tanks, waste generators.

Date of Government Version: 05/06/2019
Date Data Arrived at EDR: 06/28/2019
Date Made Active in Reports: 09/13/2019
Number of Days to Update: 77

Source: Sacramento County Environmental Management
Telephone: 916-875-8406
Last EDR Contact: 06/28/2019
Next Scheduled EDR Contact: 10/14/2019
Data Release Frequency: Quarterly

SAN BENITO COUNTY:

CUPA SAN BENITO: CUPA Facility List

Cupa facility list

Date of Government Version: 07/16/2019
Date Data Arrived at EDR: 07/16/2019
Date Made Active in Reports: 09/24/2019
Number of Days to Update: 70

Source: San Benito County Environmental Health
Telephone: N/A
Last EDR Contact: 07/16/2019
Next Scheduled EDR Contact: 11/18/2019
Data Release Frequency: Varies

SAN BERNARDINO COUNTY:

PERMITS SAN BERNARDINO: Hazardous Material Permits

This listing includes underground storage tanks, medical waste handlers/generators, hazardous materials handlers, hazardous waste generators, and waste oil generators/handlers.

Date of Government Version: 05/31/2019
Date Data Arrived at EDR: 05/31/2019
Date Made Active in Reports: 07/22/2019
Number of Days to Update: 52

Source: San Bernardino County Fire Department Hazardous Materials Division
Telephone: 909-387-3041
Last EDR Contact: 08/05/2019
Next Scheduled EDR Contact: 11/18/2019
Data Release Frequency: Quarterly

SAN DIEGO COUNTY:

HMMD SAN DIEGO: Hazardous Materials Management Division Database

The database includes: HE58 - This report contains the business name, site address, business phone number, establishment 'H' permit number, type of permit, and the business status. HE17 - In addition to providing the same information provided in the HE58 listing, HE17 provides inspection dates, violations received by the establishment, hazardous waste generated, the quantity, method of storage, treatment/disposal of waste and the hauler, and information on underground storage tanks. Unauthorized Release List - Includes a summary of environmental contamination cases in San Diego County (underground tank cases, non-tank cases, groundwater contamination, and soil contamination are included.)

Date of Government Version: 06/04/2019
Date Data Arrived at EDR: 06/04/2019
Date Made Active in Reports: 08/08/2019
Number of Days to Update: 65

Source: Hazardous Materials Management Division
Telephone: 619-338-2268
Last EDR Contact: 09/04/2019
Next Scheduled EDR Contact: 12/16/2019
Data Release Frequency: Quarterly

GOVERNMENT RECORDS SEARCHED / DATA CURRENCY TRACKING

LF SAN DIEGO: Solid Waste Facilities

San Diego County Solid Waste Facilities.

Date of Government Version: 04/18/2018
Date Data Arrived at EDR: 04/24/2018
Date Made Active in Reports: 06/19/2018
Number of Days to Update: 56

Source: Department of Health Services
Telephone: 619-338-2209
Last EDR Contact: 07/19/2019
Next Scheduled EDR Contact: 11/04/2019
Data Release Frequency: Varies

SAN DIEGO CO LOP: Local Oversight Program Listing

A listing of all LOP release sites that are or were under the County of San Diego's jurisdiction. Included are closed or transferred cases, open cases, and cases that did not have a case type indicated. The cases without a case type are mostly complaints; however, some of them could be LOP cases.

Date of Government Version: 07/16/2019
Date Data Arrived at EDR: 07/23/2019
Date Made Active in Reports: 09/30/2019
Number of Days to Update: 69

Source: Department of Environmental Health
Telephone: 858-505-6874
Last EDR Contact: 07/19/2019
Next Scheduled EDR Contact: 11/04/2019
Data Release Frequency: Varies

SAN DIEGO CO SAM: Environmental Case Listing

The listing contains all underground tank release cases and projects pertaining to properties contaminated with hazardous substances that are actively under review by the Site Assessment and Mitigation Program.

Date of Government Version: 03/23/2010
Date Data Arrived at EDR: 06/15/2010
Date Made Active in Reports: 07/09/2010
Number of Days to Update: 24

Source: San Diego County Department of Environmental Health
Telephone: 619-338-2371
Last EDR Contact: 08/28/2019
Next Scheduled EDR Contact: 12/16/2019
Data Release Frequency: No Update Planned

SAN FRANCISCO COUNTY:

LUST SAN FRANCISCO: Local Oversight Facilities

A listing of leaking underground storage tank sites located in San Francisco county.

Date of Government Version: 09/19/2008
Date Data Arrived at EDR: 09/19/2008
Date Made Active in Reports: 09/29/2008
Number of Days to Update: 10

Source: Department Of Public Health San Francisco County
Telephone: 415-252-3920
Last EDR Contact: 07/31/2019
Next Scheduled EDR Contact: 11/18/2019
Data Release Frequency: No Update Planned

UST SAN FRANCISCO: Underground Storage Tank Information

Underground storage tank sites located in San Francisco county.

Date of Government Version: 11/05/2018
Date Data Arrived at EDR: 11/06/2018
Date Made Active in Reports: 12/14/2018
Number of Days to Update: 38

Source: Department of Public Health
Telephone: 415-252-3920
Last EDR Contact: 07/31/2019
Next Scheduled EDR Contact: 11/18/2019
Data Release Frequency: Quarterly

SAN JOAQUIN COUNTY:

UST SAN JOAQUIN: San Joaquin Co. UST

A listing of underground storage tank locations in San Joaquin county.

Date of Government Version: 06/22/2018
Date Data Arrived at EDR: 06/26/2018
Date Made Active in Reports: 07/11/2018
Number of Days to Update: 15

Source: Environmental Health Department
Telephone: N/A
Last EDR Contact: 09/11/2019
Next Scheduled EDR Contact: 12/29/2019
Data Release Frequency: Semi-Annually

SAN LUIS OBISPO COUNTY:

GOVERNMENT RECORDS SEARCHED / DATA CURRENCY TRACKING

CUPA SAN LUIS OBISPO: CUPA Facility List Cupa Facility List.

Date of Government Version: 05/20/2019
Date Data Arrived at EDR: 05/21/2019
Date Made Active in Reports: 07/18/2019
Number of Days to Update: 58

Source: San Luis Obispo County Public Health Department
Telephone: 805-781-5596
Last EDR Contact: 08/14/2019
Next Scheduled EDR Contact: 12/02/2019
Data Release Frequency: Varies

SAN MATEO COUNTY:

BI SAN MATEO: Business Inventory

List includes Hazardous Materials Business Plan, hazardous waste generators, and underground storage tanks.

Date of Government Version: 08/06/2019
Date Data Arrived at EDR: 08/14/2019
Date Made Active in Reports: 08/15/2019
Number of Days to Update: 1

Source: San Mateo County Environmental Health Services Division
Telephone: 650-363-1921
Last EDR Contact: 09/09/2019
Next Scheduled EDR Contact: 12/23/2019
Data Release Frequency: Annually

LUST SAN MATEO: Fuel Leak List

A listing of leaking underground storage tank sites located in San Mateo county.

Date of Government Version: 03/29/2019
Date Data Arrived at EDR: 03/29/2019
Date Made Active in Reports: 05/29/2019
Number of Days to Update: 61

Source: San Mateo County Environmental Health Services Division
Telephone: 650-363-1921
Last EDR Contact: 09/05/2019
Next Scheduled EDR Contact: 12/23/2019
Data Release Frequency: Semi-Annually

SANTA BARBARA COUNTY:

CUPA SANTA BARBARA: CUPA Facility Listing

CUPA Program Listing from the Environmental Health Services division.

Date of Government Version: 09/08/2011
Date Data Arrived at EDR: 09/09/2011
Date Made Active in Reports: 10/07/2011
Number of Days to Update: 28

Source: Santa Barbara County Public Health Department
Telephone: 805-686-8167
Last EDR Contact: 08/14/2019
Next Scheduled EDR Contact: 12/02/2019
Data Release Frequency: No Update Planned

SANTA CLARA COUNTY:

CUPA SANTA CLARA: Cupa Facility List

Cupa facility list

Date of Government Version: 05/16/2019
Date Data Arrived at EDR: 05/23/2019
Date Made Active in Reports: 07/18/2019
Number of Days to Update: 56

Source: Department of Environmental Health
Telephone: 408-918-1973
Last EDR Contact: 08/14/2019
Next Scheduled EDR Contact: 12/02/2019
Data Release Frequency: Varies

HIST LUST SANTA CLARA: HIST LUST - Fuel Leak Site Activity Report

A listing of open and closed leaking underground storage tanks. This listing is no longer updated by the county. Leaking underground storage tanks are now handled by the Department of Environmental Health.

Date of Government Version: 03/29/2005
Date Data Arrived at EDR: 03/30/2005
Date Made Active in Reports: 04/21/2005
Number of Days to Update: 22

Source: Santa Clara Valley Water District
Telephone: 408-265-2600
Last EDR Contact: 03/23/2009
Next Scheduled EDR Contact: 06/22/2009
Data Release Frequency: No Update Planned

GOVERNMENT RECORDS SEARCHED / DATA CURRENCY TRACKING

LUST SANTA CLARA: LOP Listing

A listing of leaking underground storage tanks located in Santa Clara county.

Date of Government Version: 03/03/2014
Date Data Arrived at EDR: 03/05/2014
Date Made Active in Reports: 03/18/2014
Number of Days to Update: 13

Source: Department of Environmental Health
Telephone: 408-918-3417
Last EDR Contact: 08/21/2019
Next Scheduled EDR Contact: 12/09/2019
Data Release Frequency: No Update Planned

SAN JOSE HAZMAT: Hazardous Material Facilities

Hazardous material facilities, including underground storage tank sites.

Date of Government Version: 05/19/2019
Date Data Arrived at EDR: 05/23/2019
Date Made Active in Reports: 07/22/2019
Number of Days to Update: 60

Source: City of San Jose Fire Department
Telephone: 408-535-7694
Last EDR Contact: 07/31/2019
Next Scheduled EDR Contact: 11/18/2019
Data Release Frequency: Annually

SANTA CRUZ COUNTY:

CUPA SANTA CRUZ: CUPA Facility List

CUPA facility listing.

Date of Government Version: 01/21/2017
Date Data Arrived at EDR: 02/22/2017
Date Made Active in Reports: 05/23/2017
Number of Days to Update: 90

Source: Santa Cruz County Environmental Health
Telephone: 831-464-2761
Last EDR Contact: 08/14/2019
Next Scheduled EDR Contact: 12/02/2019
Data Release Frequency: Varies

SHASTA COUNTY:

CUPA SHASTA: CUPA Facility List

Cupa Facility List.

Date of Government Version: 06/15/2017
Date Data Arrived at EDR: 06/19/2017
Date Made Active in Reports: 08/09/2017
Number of Days to Update: 51

Source: Shasta County Department of Resource Management
Telephone: 530-225-5789
Last EDR Contact: 08/14/2019
Next Scheduled EDR Contact: 12/02/2019
Data Release Frequency: Varies

SOLANO COUNTY:

LUST SOLANO: Leaking Underground Storage Tanks

A listing of leaking underground storage tank sites located in Solano county.

Date of Government Version: 06/04/2019
Date Data Arrived at EDR: 06/06/2019
Date Made Active in Reports: 08/13/2019
Number of Days to Update: 68

Source: Solano County Department of Environmental Management
Telephone: 707-784-6770
Last EDR Contact: 08/28/2019
Next Scheduled EDR Contact: 12/16/2019
Data Release Frequency: Quarterly

UST SOLANO: Underground Storage Tanks

Underground storage tank sites located in Solano county.

Date of Government Version: 06/04/2019
Date Data Arrived at EDR: 06/06/2019
Date Made Active in Reports: 07/23/2019
Number of Days to Update: 47

Source: Solano County Department of Environmental Management
Telephone: 707-784-6770
Last EDR Contact: 08/28/2019
Next Scheduled EDR Contact: 12/16/2019
Data Release Frequency: Quarterly

SONOMA COUNTY:

GOVERNMENT RECORDS SEARCHED / DATA CURRENCY TRACKING

CUPA SONOMA: Cupa Facility List Cupa Facility list

Date of Government Version: 06/18/2019
Date Data Arrived at EDR: 06/25/2019
Date Made Active in Reports: 07/24/2019
Number of Days to Update: 29

Source: County of Sonoma Fire & Emergency Services Department
Telephone: 707-565-1174
Last EDR Contact: 09/19/2019
Next Scheduled EDR Contact: 01/06/2020
Data Release Frequency: Varies

LUST SONOMA: Leaking Underground Storage Tank Sites

A listing of leaking underground storage tank sites located in Sonoma county.

Date of Government Version: 07/02/2019
Date Data Arrived at EDR: 07/02/2019
Date Made Active in Reports: 09/20/2019
Number of Days to Update: 80

Source: Department of Health Services
Telephone: 707-565-6565
Last EDR Contact: 09/19/2019
Next Scheduled EDR Contact: 01/06/2020
Data Release Frequency: Quarterly

STANISLAUS COUNTY:

CUPA STANISLAUS: CUPA Facility List Cupa facility list

Date of Government Version: 07/18/2019
Date Data Arrived at EDR: 07/18/2019
Date Made Active in Reports: 09/26/2019
Number of Days to Update: 70

Source: Stanislaus County Department of Environmental Protection
Telephone: 209-525-6751
Last EDR Contact: 07/15/2019
Next Scheduled EDR Contact: 10/28/2019
Data Release Frequency: Varies

SUTTER COUNTY:

UST SUTTER: Underground Storage Tanks

Underground storage tank sites located in Sutter county.

Date of Government Version: 06/03/2019
Date Data Arrived at EDR: 06/04/2019
Date Made Active in Reports: 07/23/2019
Number of Days to Update: 49

Source: Sutter County Environmental Health Services
Telephone: 530-822-7500
Last EDR Contact: 08/28/2019
Next Scheduled EDR Contact: 12/16/2019
Data Release Frequency: Semi-Annually

TEHAMA COUNTY:

CUPA TEHAMA: CUPA Facility List Cupa facilities

Date of Government Version: 05/20/2019
Date Data Arrived at EDR: 05/21/2019
Date Made Active in Reports: 07/18/2019
Number of Days to Update: 58

Source: Tehama County Department of Environmental Health
Telephone: 530-527-8020
Last EDR Contact: 07/31/2019
Next Scheduled EDR Contact: 11/18/2019
Data Release Frequency: Varies

TRINITY COUNTY:

CUPA TRINITY: CUPA Facility List Cupa facility list

GOVERNMENT RECORDS SEARCHED / DATA CURRENCY TRACKING

Date of Government Version: 07/19/2019
Date Data Arrived at EDR: 07/23/2019
Date Made Active in Reports: 09/26/2019
Number of Days to Update: 65

Source: Department of Toxic Substances Control
Telephone: 760-352-0381
Last EDR Contact: 07/19/2019
Next Scheduled EDR Contact: 11/04/2019
Data Release Frequency: Varies

TULARE COUNTY:

CUPA TULARE: CUPA Facility List Cupa program facilities

Date of Government Version: 05/09/2019
Date Data Arrived at EDR: 05/10/2019
Date Made Active in Reports: 07/17/2019
Number of Days to Update: 68

Source: Tulare County Environmental Health Services Division
Telephone: 559-624-7400
Last EDR Contact: 08/05/2019
Next Scheduled EDR Contact: 11/18/2019
Data Release Frequency: Varies

TUOLUMNE COUNTY:

CUPA TUOLUMNE: CUPA Facility List Cupa facility list

Date of Government Version: 04/23/2018
Date Data Arrived at EDR: 04/25/2018
Date Made Active in Reports: 06/25/2018
Number of Days to Update: 61

Source: Divison of Environmental Health
Telephone: 209-533-5633
Last EDR Contact: 07/31/2019
Next Scheduled EDR Contact: 11/04/2019
Data Release Frequency: Varies

VENTURA COUNTY:

BWT VENTURA: Business Plan, Hazardous Waste Producers, and Operating Underground Tanks

The BWT list indicates by site address whether the Environmental Health Division has Business Plan (B), Waste Producer (W), and/or Underground Tank (T) information.

Date of Government Version: 05/29/2019
Date Data Arrived at EDR: 07/29/2019
Date Made Active in Reports: 09/30/2019
Number of Days to Update: 63

Source: Ventura County Environmental Health Division
Telephone: 805-654-2813
Last EDR Contact: 07/22/2019
Next Scheduled EDR Contact: 11/04/2019
Data Release Frequency: Quarterly

LF VENTURA: Inventory of Illegal Abandoned and Inactive Sites

Ventura County Inventory of Closed, Illegal Abandoned, and Inactive Sites.

Date of Government Version: 12/01/2011
Date Data Arrived at EDR: 12/01/2011
Date Made Active in Reports: 01/19/2012
Number of Days to Update: 49

Source: Environmental Health Division
Telephone: 805-654-2813
Last EDR Contact: 09/25/2019
Next Scheduled EDR Contact: 01/13/2020
Data Release Frequency: No Update Planned

LUST VENTURA: Listing of Underground Tank Cleanup Sites

Ventura County Underground Storage Tank Cleanup Sites (LUST).

Date of Government Version: 05/29/2008
Date Data Arrived at EDR: 06/24/2008
Date Made Active in Reports: 07/31/2008
Number of Days to Update: 37

Source: Environmental Health Division
Telephone: 805-654-2813
Last EDR Contact: 08/07/2019
Next Scheduled EDR Contact: 11/25/2019
Data Release Frequency: No Update Planned

GOVERNMENT RECORDS SEARCHED / DATA CURRENCY TRACKING

MED WASTE VENTURA: Medical Waste Program List

To protect public health and safety and the environment from potential exposure to disease causing agents, the Environmental Health Division Medical Waste Program regulates the generation, handling, storage, treatment and disposal of medical waste throughout the County.

Date of Government Version: 05/29/2019	Source: Ventura County Resource Management Agency
Date Data Arrived at EDR: 07/29/2019	Telephone: 805-654-2813
Date Made Active in Reports: 09/30/2019	Last EDR Contact: 07/22/2019
Number of Days to Update: 63	Next Scheduled EDR Contact: 11/04/2019
	Data Release Frequency: Quarterly

UST VENTURA: Underground Tank Closed Sites List

Ventura County Operating Underground Storage Tank Sites (UST)/Underground Tank Closed Sites List.

Date of Government Version: 06/10/2019	Source: Environmental Health Division
Date Data Arrived at EDR: 06/12/2019	Telephone: 805-654-2813
Date Made Active in Reports: 07/24/2019	Last EDR Contact: 09/09/2019
Number of Days to Update: 42	Next Scheduled EDR Contact: 12/23/2019
	Data Release Frequency: Quarterly

YOLO COUNTY:

UST YOLO: Underground Storage Tank Comprehensive Facility Report

Underground storage tank sites located in Yolo county.

Date of Government Version: 06/26/2019	Source: Yolo County Department of Health
Date Data Arrived at EDR: 06/28/2019	Telephone: 530-666-8646
Date Made Active in Reports: 07/31/2019	Last EDR Contact: 09/25/2019
Number of Days to Update: 33	Next Scheduled EDR Contact: 01/13/2020
	Data Release Frequency: Annually

YUBA COUNTY:

CUPA YUBA: CUPA Facility List

CUPA facility listing for Yuba County.

Date of Government Version: 05/03/2019	Source: Yuba County Environmental Health Department
Date Data Arrived at EDR: 05/07/2019	Telephone: 530-749-7523
Date Made Active in Reports: 07/16/2019	Last EDR Contact: 07/25/2019
Number of Days to Update: 70	Next Scheduled EDR Contact: 11/11/2019
	Data Release Frequency: Varies

OTHER DATABASE(S)

Depending on the geographic area covered by this report, the data provided in these specialty databases may or may not be complete. For example, the existence of wetlands information data in a specific report does not mean that all wetlands in the area covered by the report are included. Moreover, the absence of any reported wetlands information does not necessarily mean that wetlands do not exist in the area covered by the report.

CT MANIFEST: Hazardous Waste Manifest Data

Facility and manifest data. Manifest is a document that lists and tracks hazardous waste from the generator through transporters to a tsd facility.

Date of Government Version: 05/14/2019	Source: Department of Energy & Environmental Protection
Date Data Arrived at EDR: 05/14/2019	Telephone: 860-424-3375
Date Made Active in Reports: 08/05/2019	Last EDR Contact: 08/07/2019
Number of Days to Update: 83	Next Scheduled EDR Contact: 11/25/2019
	Data Release Frequency: No Update Planned

GOVERNMENT RECORDS SEARCHED / DATA CURRENCY TRACKING

NJ MANIFEST: Manifest Information

Hazardous waste manifest information.

Date of Government Version: 12/31/2018
Date Data Arrived at EDR: 04/10/2019
Date Made Active in Reports: 05/16/2019
Number of Days to Update: 36

Source: Department of Environmental Protection
Telephone: N/A
Last EDR Contact: 07/09/2019
Next Scheduled EDR Contact: 10/21/2019
Data Release Frequency: Annually

NY MANIFEST: Facility and Manifest Data

Manifest is a document that lists and tracks hazardous waste from the generator through transporters to a TSD facility.

Date of Government Version: 01/01/2019
Date Data Arrived at EDR: 05/01/2019
Date Made Active in Reports: 06/21/2019
Number of Days to Update: 51

Source: Department of Environmental Conservation
Telephone: 518-402-8651
Last EDR Contact: 07/29/2019
Next Scheduled EDR Contact: 11/11/2019
Data Release Frequency: Quarterly

PA MANIFEST: Manifest Information

Hazardous waste manifest information.

Date of Government Version: 06/30/2018
Date Data Arrived at EDR: 07/19/2019
Date Made Active in Reports: 09/10/2019
Number of Days to Update: 53

Source: Department of Environmental Protection
Telephone: 717-783-8990
Last EDR Contact: 07/15/2019
Next Scheduled EDR Contact: 10/28/2019
Data Release Frequency: Annually

RI MANIFEST: Manifest information

Hazardous waste manifest information

Date of Government Version: 12/31/2017
Date Data Arrived at EDR: 02/23/2018
Date Made Active in Reports: 04/09/2018
Number of Days to Update: 45

Source: Department of Environmental Management
Telephone: 401-222-2797
Last EDR Contact: 08/16/2019
Next Scheduled EDR Contact: 12/02/2019
Data Release Frequency: Annually

WI MANIFEST: Manifest Information

Hazardous waste manifest information.

Date of Government Version: 05/31/2018
Date Data Arrived at EDR: 06/19/2019
Date Made Active in Reports: 09/03/2019
Number of Days to Update: 76

Source: Department of Natural Resources
Telephone: N/A
Last EDR Contact: 09/06/2019
Next Scheduled EDR Contact: 12/23/2019
Data Release Frequency: Annually

Oil/Gas Pipelines

Source: Endeavor Business Media

Petroleum Bundle (Crude Oil, Refined Products, Petrochemicals, Gas Liquids (LPG/NGL), and Specialty Gases (Miscellaneous)) N = Natural Gas Bundle (Natural Gas, Gas Liquids (LPG/NGL), and Specialty Gases (Miscellaneous)). This map includes information copyrighted by Endeavor Business Media. This information is provided on a best effort basis and Endeavor Business Media does not guarantee its accuracy nor warrant its fitness for any particular purpose. Such information has been reprinted with the permission of Endeavor Business Media.

Electric Power Transmission Line Data

Source: Endeavor Business Media

This map includes information copyrighted by Endeavor Business Media. This information is provided on a best effort basis and Endeavor Business Media does not guarantee its accuracy nor warrant its fitness for any particular purpose. Such information has been reprinted with the permission of Endeavor Business Media.

Sensitive Receptors: There are individuals deemed sensitive receptors due to their fragile immune systems and special sensitivity to environmental discharges. These sensitive receptors typically include the elderly, the sick, and children. While the location of all sensitive receptors cannot be determined, EDR indicates those buildings and facilities - schools, daycares, hospitals, medical centers, and nursing homes - where individuals who are sensitive receptors are likely to be located.

GOVERNMENT RECORDS SEARCHED / DATA CURRENCY TRACKING

AHA Hospitals:

Source: American Hospital Association, Inc.

Telephone: 312-280-5991

The database includes a listing of hospitals based on the American Hospital Association's annual survey of hospitals.

Medical Centers: Provider of Services Listing

Source: Centers for Medicare & Medicaid Services

Telephone: 410-786-3000

A listing of hospitals with Medicare provider number, produced by Centers of Medicare & Medicaid Services, a federal agency within the U.S. Department of Health and Human Services.

Nursing Homes

Source: National Institutes of Health

Telephone: 301-594-6248

Information on Medicare and Medicaid certified nursing homes in the United States.

Public Schools

Source: National Center for Education Statistics

Telephone: 202-502-7300

The National Center for Education Statistics' primary database on elementary and secondary public education in the United States. It is a comprehensive, annual, national statistical database of all public elementary and secondary schools and school districts, which contains data that are comparable across all states.

Private Schools

Source: National Center for Education Statistics

Telephone: 202-502-7300

The National Center for Education Statistics' primary database on private school locations in the United States.

Daycare Centers: Licensed Facilities

Source: Department of Social Services

Telephone: 916-657-4041

Flood Zone Data: This data was obtained from the Federal Emergency Management Agency (FEMA). It depicts 100-year and 500-year flood zones as defined by FEMA. It includes the National Flood Hazard Layer (NFHL) which incorporates Flood Insurance Rate Map (FIRM) data and Q3 data from FEMA in areas not covered by NFHL.

Source: FEMA

Telephone: 877-336-2627

Date of Government Version: 2003, 2015

NWI: National Wetlands Inventory. This data, available in select counties across the country, was obtained by EDR in 2002, 2005 and 2010 from the U.S. Fish and Wildlife Service.

State Wetlands Data: Wetland Inventory

Source: Department of Fish and Wildlife

Telephone: 916-445-0411

Current USGS 7.5 Minute Topographic Map

Source: U.S. Geological Survey

STREET AND ADDRESS INFORMATION

© 2015 TomTom North America, Inc. All rights reserved. This material is proprietary and the subject of copyright protection and other intellectual property rights owned by or licensed to Tele Atlas North America, Inc. The use of this material is subject to the terms of a license agreement. You will be held liable for any unauthorized copying or disclosure of this material.

GEOCHECK[®] - PHYSICAL SETTING SOURCE ADDENDUM

TARGET PROPERTY ADDRESS

6101 - 6111 MELROSE AVENUE
6101 - 6111 MELROSE AVENUE
LOS ANGELES, CA 90038

TARGET PROPERTY COORDINATES

Latitude (North):	34.083719 - 34° 5' 1.39"
Longitude (West):	118.333433 - 118° 20' 0.36"
Universal Transverse Mercator:	Zone 11
UTM X (Meters):	376974.3
UTM Y (Meters):	3772046.2
Elevation:	275 ft. above sea level

USGS TOPOGRAPHIC MAP

Target Property Map:	5630741 HOLLYWOOD, CA
Version Date:	2012

EDR's GeoCheck Physical Setting Source Addendum is provided to assist the environmental professional in forming an opinion about the impact of potential contaminant migration.

Assessment of the impact of contaminant migration generally has two principle investigative components:

1. Groundwater flow direction, and
2. Groundwater flow velocity.

Groundwater flow direction may be impacted by surface topography, hydrology, hydrogeology, characteristics of the soil, and nearby wells. Groundwater flow velocity is generally impacted by the nature of the geologic strata.

GEOCHECK[®] - PHYSICAL SETTING SOURCE SUMMARY

GROUNDWATER FLOW DIRECTION INFORMATION

Groundwater flow direction for a particular site is best determined by a qualified environmental professional using site-specific well data. If such data is not reasonably ascertainable, it may be necessary to rely on other sources of information, such as surface topographic information, hydrologic information, hydrogeologic data collected on nearby properties, and regional groundwater flow information (from deep aquifers).

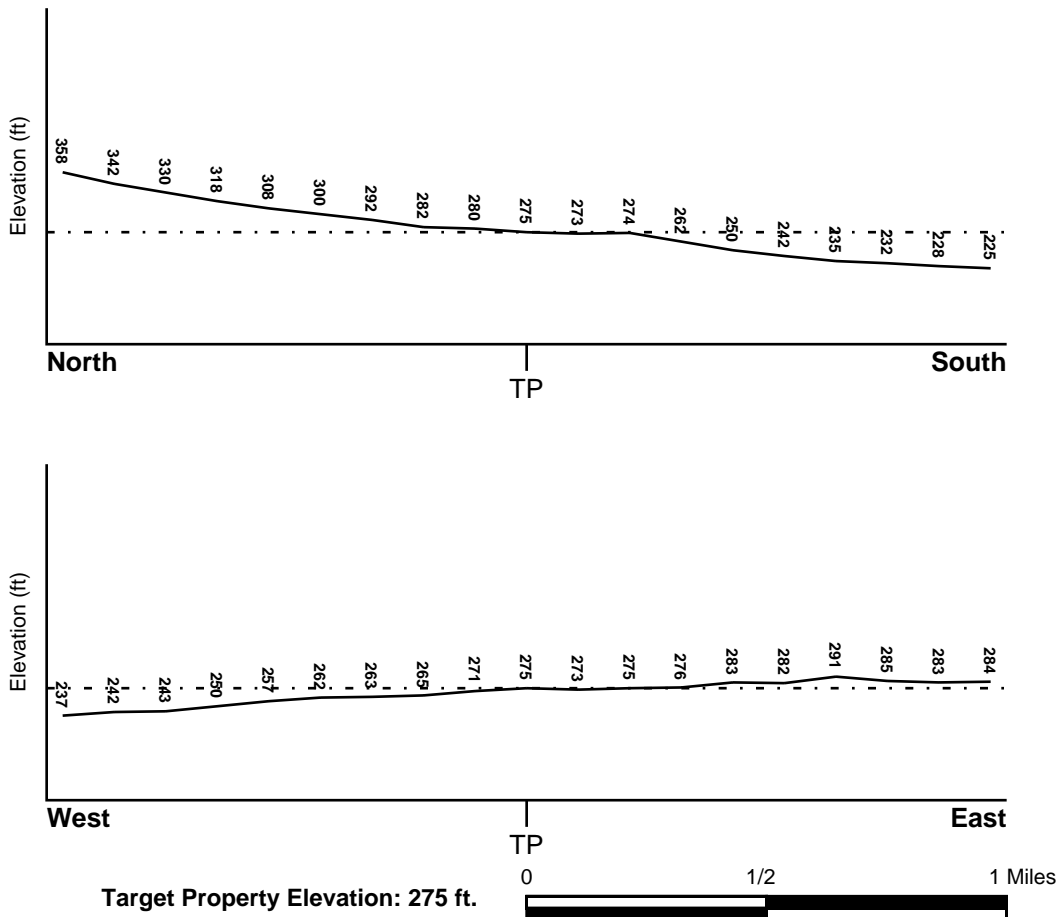
TOPOGRAPHIC INFORMATION

Surface topography may be indicative of the direction of surficial groundwater flow. This information can be used to assist the environmental professional in forming an opinion about the impact of nearby contaminated properties or, should contamination exist on the target property, what downgradient sites might be impacted.

TARGET PROPERTY TOPOGRAPHY

General Topographic Gradient: General SW

SURROUNDING TOPOGRAPHY: ELEVATION PROFILES



Source: Topography has been determined from the USGS 7.5' Digital Elevation Model and should be evaluated on a relative (not an absolute) basis. Relative elevation information between sites of close proximity should be field verified.

GEOCHECK® - PHYSICAL SETTING SOURCE SUMMARY

HYDROLOGIC INFORMATION

Surface water can act as a hydrologic barrier to groundwater flow. Such hydrologic information can be used to assist the environmental professional in forming an opinion about the impact of nearby contaminated properties or, should contamination exist on the target property, what downgradient sites might be impacted.

Refer to the Physical Setting Source Map following this summary for hydrologic information (major waterways and bodies of water).

FEMA FLOOD ZONE

<u>Flood Plain Panel at Target Property</u>	<u>FEMA Source Type</u>
06037C1605F	FEMA FIRM Flood data
<u>Additional Panels in search area:</u>	<u>FEMA Source Type</u>
Not Reported	

NATIONAL WETLAND INVENTORY

<u>NWI Quad at Target Property</u>	<u>NWI Electronic Data Coverage</u>
HOLLYWOOD	YES - refer to the Overview Map and Detail Map

HYDROGEOLOGIC INFORMATION

Hydrogeologic information obtained by installation of wells on a specific site can often be an indicator of groundwater flow direction in the immediate area. Such hydrogeologic information can be used to assist the environmental professional in forming an opinion about the impact of nearby contaminated properties or, should contamination exist on the target property, what downgradient sites might be impacted.

Site-Specific Hydrogeological Data*:

Search Radius:	1.25 miles
Status:	Not found

AQUIFLOW®

Search Radius: 1.000 Mile.

EDR has developed the AQUIFLOW Information System to provide data on the general direction of groundwater flow at specific points. EDR has reviewed reports submitted by environmental professionals to regulatory authorities at select sites and has extracted the date of the report, groundwater flow direction as determined hydrogeologically, and the depth to water table.

<u>MAP ID</u>	<u>LOCATION FROM TP</u>	<u>GENERAL DIRECTION GROUNDWATER FLOW</u>
1	1/4 - 1/2 Mile North	SW
1G	1/4 - 1/2 Mile North	SW

For additional site information, refer to Physical Setting Source Map Findings.

GEOCHECK® - PHYSICAL SETTING SOURCE SUMMARY

GROUNDWATER FLOW VELOCITY INFORMATION

Groundwater flow velocity information for a particular site is best determined by a qualified environmental professional using site specific geologic and soil strata data. If such data are not reasonably ascertainable, it may be necessary to rely on other sources of information, including geologic age identification, rock stratigraphic unit and soil characteristics data collected on nearby properties and regional soil information. In general, contaminant plumes move more quickly through sandy-gravelly types of soils than silty-clayey types of soils.

GEOLOGIC INFORMATION IN GENERAL AREA OF TARGET PROPERTY

Geologic information can be used by the environmental professional in forming an opinion about the relative speed at which contaminant migration may be occurring.

ROCK STRATIGRAPHIC UNIT

Era: Cenozoic
System: Quaternary
Series: Quaternary
Code: Q (*decoded above as Era, System & Series*)

GEOLOGIC AGE IDENTIFICATION

Category: Stratified Sequence

Geologic Age and Rock Stratigraphic Unit Source: P.G. Schruben, R.E. Arndt and W.J. Bawiec, Geology of the Conterminous U.S. at 1:2,500,000 Scale - a digital representation of the 1974 P.B. King and H.M. Beikman Map, USGS Digital Data Series DDS - 11 (1994).

DOMINANT SOIL COMPOSITION IN GENERAL AREA OF TARGET PROPERTY

The U.S. Department of Agriculture's (USDA) Soil Conservation Service (SCS) leads the National Cooperative Soil Survey (NCSS) and is responsible for collecting, storing, maintaining and distributing soil survey information for privately owned lands in the United States. A soil map in a soil survey is a representation of soil patterns in a landscape. Soil maps for STATSGO are compiled by generalizing more detailed (SSURGO) soil survey maps. The following information is based on Soil Conservation Service STATSGO data.

Soil Component Name: URBAN LAND

Soil Surface Texture: variable

Hydrologic Group: Not reported

Soil Drainage Class: Not reported

Hydric Status: Soil does not meet the requirements for a hydric soil.

Corrosion Potential - Uncoated Steel: Not Reported

Depth to Bedrock Min: > 10 inches

Depth to Bedrock Max: > 10 inches

GEOCHECK® - PHYSICAL SETTING SOURCE SUMMARY

Soil Layer Information							
Layer	Boundary		Soil Texture Class	Classification		Permeability Rate (in/hr)	Soil Reaction (pH)
	Upper	Lower		AASHTO Group	Unified Soil		
1	0 inches	6 inches	variable	Not reported	Not reported	Max: 0.00 Min: 0.00	Max: 0.00 Min: 0.00

OTHER SOIL TYPES IN AREA

Based on Soil Conservation Service STATSGO data, the following additional subordinant soil types may appear within the general area of target property.

Soil Surface Textures: sandy loam
 gravelly - sandy loam
 silt loam
 clay
 fine sand
 gravelly - sand
 sand
 fine sandy loam

Surficial Soil Types: sandy loam
 gravelly - sandy loam
 silt loam
 clay
 fine sand
 gravelly - sand
 sand
 fine sandy loam

Shallow Soil Types: fine sandy loam
 gravelly - loam
 sandy clay
 sandy clay loam
 clay
 silty clay
 sand

Deeper Soil Types: gravelly - sandy loam
 sandy loam
 very gravelly - sandy loam
 stratified
 very fine sandy loam
 weathered bedrock
 sand
 gravelly - fine sandy loam
 silty clay loam
 clay loam

GEOCHECK® - PHYSICAL SETTING SOURCE SUMMARY

LOCAL / REGIONAL WATER AGENCY RECORDS

EDR Local/Regional Water Agency records provide water well information to assist the environmental professional in assessing sources that may impact ground water flow direction, and in forming an opinion about the impact of contaminant migration on nearby drinking water wells.

WELL SEARCH DISTANCE INFORMATION

<u>DATABASE</u>	<u>SEARCH DISTANCE (miles)</u>
Federal USGS	1.000
Federal FRDS PWS	Nearest PWS within 1 mile
State Database	1.000

FEDERAL USGS WELL INFORMATION

<u>MAP ID</u>	<u>WELL ID</u>	<u>LOCATION FROM TP</u>
No Wells Found		

FEDERAL FRDS PUBLIC WATER SUPPLY SYSTEM INFORMATION

<u>MAP ID</u>	<u>WELL ID</u>	<u>LOCATION FROM TP</u>
No PWS System Found		

Note: PWS System location is not always the same as well location.

STATE DATABASE WELL INFORMATION

<u>MAP ID</u>	<u>WELL ID</u>	<u>LOCATION FROM TP</u>
No Wells Found		

OTHER STATE DATABASE INFORMATION

STATE OIL/GAS WELL INFORMATION

<u>MAP ID</u>	<u>WELL ID</u>	<u>LOCATION FROM TP</u>
1	CAOG13000205751	1/8 - 1/4 Mile WSW
A2	CAOG13000205744	1/8 - 1/4 Mile SSW
A3	CAOG13000205750	1/8 - 1/4 Mile SW
B4	CAOG13000205739	1/8 - 1/4 Mile South
A5	CAOG13000205737	1/8 - 1/4 Mile SSW
C6	CAOG13000205754	1/4 - 1/2 Mile West
D7	CAOG13000205749	1/4 - 1/2 Mile SW
E8	CAOG13000205748	1/4 - 1/2 Mile SW
B9	CAOG13000205734	1/4 - 1/2 Mile South
C10	CAOG13000205756	1/4 - 1/2 Mile West
E11	CAOG13000205727	1/4 - 1/2 Mile SSW
D12	CAOG13000205726	1/4 - 1/2 Mile SW
D13	CAOG13000205753	1/4 - 1/2 Mile WSW
E14	CAOG13000205725	1/4 - 1/2 Mile SW

GEOCHECK® - PHYSICAL SETTING SOURCE SUMMARY

STATE OIL/GAS WELL INFORMATION

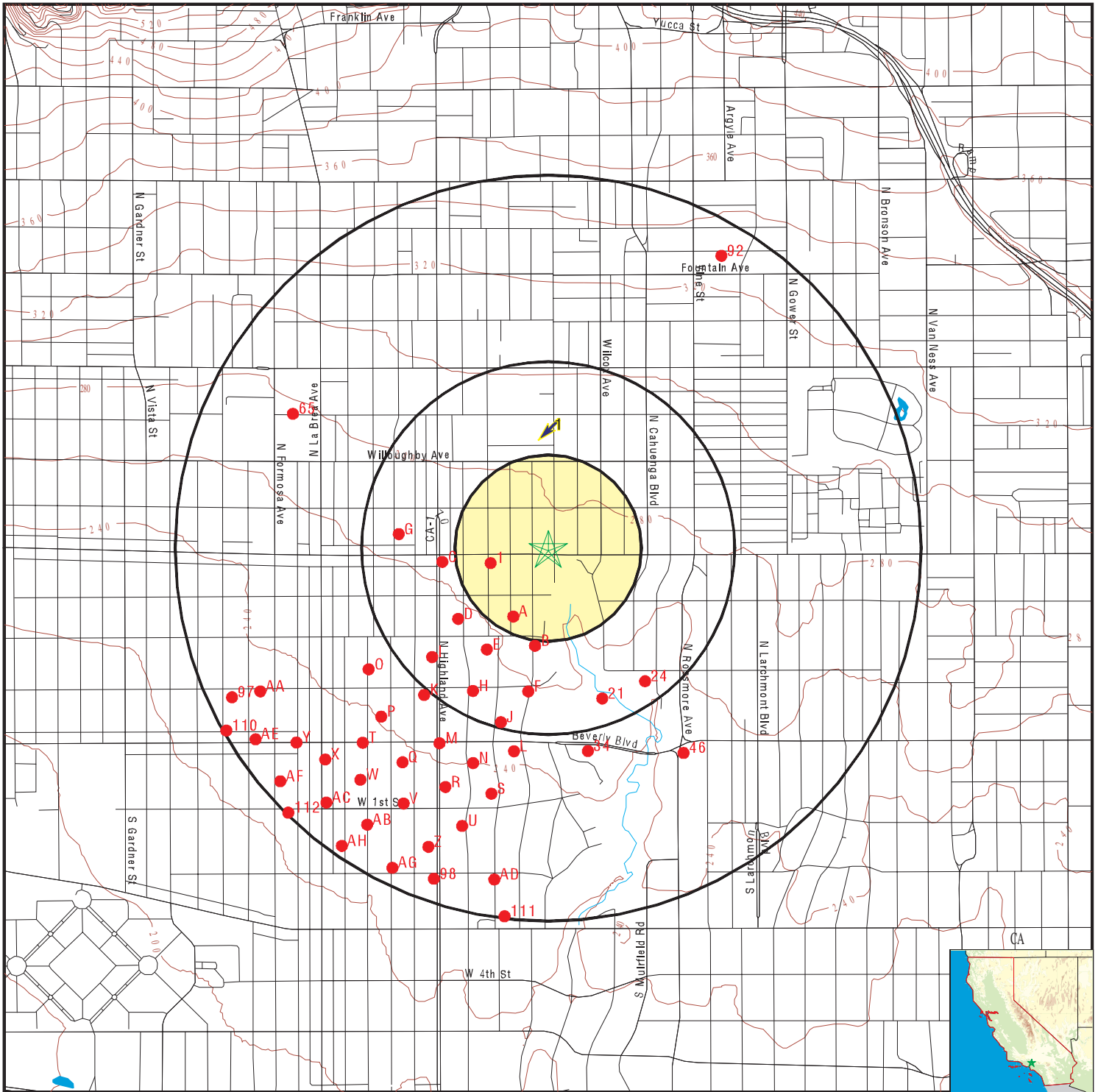
MAP ID	WELL ID	LOCATION FROM TP
F15	CAOG13000205736	1/4 - 1/2 Mile South
F16	CAOG13000205730	1/4 - 1/2 Mile SSW
G17	CAOG13000005871	1/4 - 1/2 Mile West
H18	CAOG13000205723	1/4 - 1/2 Mile SSW
I19	CAOG13000205722	1/4 - 1/2 Mile SW
G20	CAOG13000005865	1/4 - 1/2 Mile West
21	CAOG13000205437	1/4 - 1/2 Mile SSE
H22	CAOG13000205718	1/4 - 1/2 Mile SSW
F23	CAOG13000205735	1/4 - 1/2 Mile South
24	CAOG13000205591	1/4 - 1/2 Mile SE
J25	CAOG13000205733	1/4 - 1/2 Mile SSW
I26	CAOG13000205728	1/4 - 1/2 Mile SW
H27	CAOG13000205721	1/4 - 1/2 Mile SSW
K28	CAOG13000205715	1/4 - 1/2 Mile SW
K29	CAOG13000205711	1/2 - 1 Mile SSW
J30	CAOG13000205738	1/2 - 1 Mile SSW
K31	CAOG13000205708	1/2 - 1 Mile SW
L32	CAOG13000205533	1/2 - 1 Mile South
K33	CAOG13000205714	1/2 - 1 Mile SW
34	CAOG13000205534	1/2 - 1 Mile South
L35	CAOG13000205532	1/2 - 1 Mile SSW
M36	CAOG13000205712	1/2 - 1 Mile SSW
N37	CAOG13000205531	1/2 - 1 Mile SSW
O38	CAOG13000205717	1/2 - 1 Mile WSW
O39	CAOG13000205720	1/2 - 1 Mile SW
M40	CAOG13000205530	1/2 - 1 Mile SSW
P41	CAOG13000205713	1/2 - 1 Mile SW
M42	CAOG13000205709	1/2 - 1 Mile SW
M43	CAOG13000205529	1/2 - 1 Mile SSW
N44	CAOG13000205522	1/2 - 1 Mile SSW
P45	CAOG13000205707	1/2 - 1 Mile SW
46	CAOG13000205820	1/2 - 1 Mile SSE
P47	CAOG13000205716	1/2 - 1 Mile SW
Q48	CAOG13000205528	1/2 - 1 Mile SW
R49	CAOG13000205521	1/2 - 1 Mile SSW
S50	CAOG13000205514	1/2 - 1 Mile South
S51	CAOG13000205513	1/2 - 1 Mile SSW
T52	CAOG13000205706	1/2 - 1 Mile SW
Q53	CAOG13000205527	1/2 - 1 Mile SW
Q54	CAOG13000205520	1/2 - 1 Mile SSW
R55	CAOG13000205512	1/2 - 1 Mile SSW
T56	CAOG13000205600	1/2 - 1 Mile SW
R57	CAOG13000205511	1/2 - 1 Mile SSW
Q58	CAOG13000205519	1/2 - 1 Mile SW
T59	CAOG13000205705	1/2 - 1 Mile SW
T60	CAOG13000205526	1/2 - 1 Mile SW
U61	CAOG13000205505	1/2 - 1 Mile SSW
V62	CAOG13000205510	1/2 - 1 Mile SSW
U63	CAOG13000205504	1/2 - 1 Mile SSW
W64	CAOG13000205518	1/2 - 1 Mile SW
65	CAOG13000005835	1/2 - 1 Mile WNW
X66	CAOG13000205525	1/2 - 1 Mile SW
V67	CAOG13000205509	1/2 - 1 Mile SSW
V68	CAOG13000205503	1/2 - 1 Mile SSW
U69	CAOG13000205497	1/2 - 1 Mile SSW
W70	CAOG13000205517	1/2 - 1 Mile SW

GEOCHECK® - PHYSICAL SETTING SOURCE SUMMARY

STATE OIL/GAS WELL INFORMATION

MAP ID	WELL ID	LOCATION FROM TP
U71	CAOG13000205496	1/2 - 1 Mile SSW
V72	CAOG13000205502	1/2 - 1 Mile SSW
W73	CAOG13000205508	1/2 - 1 Mile SW
Y74	CAOG13000205755	1/2 - 1 Mile SW
Z75	CAOG13000205495	1/2 - 1 Mile SSW
AA76	CAOG13000205757	1/2 - 1 Mile WSW
Y77	CAOG13000205524	1/2 - 1 Mile SW
AB78	CAOG13000205501	1/2 - 1 Mile SSW
AA79	CAOG13000205752	1/2 - 1 Mile WSW
Z80	CAOG13000205494	1/2 - 1 Mile SSW
X81	CAOG13000205516	1/2 - 1 Mile SW
AC82	CAOG13000205507	1/2 - 1 Mile SW
Z83	CAOG13000205679	1/2 - 1 Mile SSW
Y84	CAOG13000205523	1/2 - 1 Mile SW
AB85	CAOG13000205493	1/2 - 1 Mile SSW
AB86	CAOG13000205500	1/2 - 1 Mile SW
Z87	CAOG13000205678	1/2 - 1 Mile SSW
AD88	CAOG13000205672	1/2 - 1 Mile South
AA89	CAOG13000205762	1/2 - 1 Mile WSW
AD90	CAOG13000205671	1/2 - 1 Mile South
AE91	CAOG13000205747	1/2 - 1 Mile WSW
92	CAOG13000014245	1/2 - 1 Mile NNE
AF93	CAOG13000205515	1/2 - 1 Mile SW
AB94	CAOG13000205492	1/2 - 1 Mile SSW
AG95	CAOG13000205677	1/2 - 1 Mile SSW
AE96	CAOG13000205746	1/2 - 1 Mile SW
97	CAOG13000205758	1/2 - 1 Mile WSW
98	CAOG13000205670	1/2 - 1 Mile SSW
AC99	CAOG13000205499	1/2 - 1 Mile SW
AE100	CAOG13000205745	1/2 - 1 Mile WSW
AF101	CAOG13000205702	1/2 - 1 Mile SW
AG102	CAOG13000205676	1/2 - 1 Mile SSW
AF103	CAOG13000205506	1/2 - 1 Mile SW
AH104	CAOG13000205491	1/2 - 1 Mile SW
AG105	CAOG13000205669	1/2 - 1 Mile SSW
AE106	CAOG13000205741	1/2 - 1 Mile WSW
AG107	CAOG13000205668	1/2 - 1 Mile SSW
AF108	CAOG13000205699	1/2 - 1 Mile SW
AH109	CAOG13000205675	1/2 - 1 Mile SSW
110	CAOG13000205742	1/2 - 1 Mile WSW
111	CAOG13000205661	1/2 - 1 Mile South
112	CAOG13000205498	1/2 - 1 Mile SW

PHYSICAL SETTING SOURCE MAP - 5811908.2s



- County Boundary
- Major Roads
- Contour Lines
- Earthquake Fault Lines
- Earthquake epicenter, Richter 5 or greater
- Water Wells
- Public Water Supply Wells
- Cluster of Multiple Icons

- Groundwater Flow Direction
- Indeterminate Groundwater Flow at Location
- Groundwater Flow Varies at Location
- Closest Hydrogeological Data
- Oil, gas or related wells

SITE NAME: 6101 - 6111 Melrose Avenue
 ADDRESS: 6101 - 6111 Melrose Avenue
 Los Angeles CA 90038
 LAT/LONG: 34.083719 / 118.333433

CLIENT: C James and Associates Inc.
 CONTACT: Michael Anselmo
 INQUIRY #: 5811908.2s
 DATE: October 02, 2019 9:03 am

GEOCHECK® - PHYSICAL SETTING SOURCE MAP FINDINGS

Map ID
 Direction
 Distance
 Elevation

Database EDR ID Number

1	Site ID:	900380061		
North	Groundwater Flow:	SW	AQUIFLOW	70516
1/4 - 1/2 Mile	Shallow Water Depth:	18		
Higher	Deep Water Depth:	30		
	Average Water Depth:	Not Reported		
	Date:	09/30/1996		

1G	Site ID:	900380061		
North	Groundwater Flow:	SW	AQUIFLOW	70516
1/4 - 1/2 Mile	Shallow Water Depth:	18		
Lower	Deep Water Depth:	30		
	Average Water Depth:	Not Reported		
	Date:	09/30/1996		

GEOCHECK® - PHYSICAL SETTING SOURCE MAP FINDINGS

Map ID
Direction
Distance

Database EDR ID Number

1

WSW

1/8 - 1/4 Mile

OIL_GAS

CAOG13000205751

API #:	0403715117	Well #:	59
Well Status:	Plugged	Well Type:	OG
Operator Name:	Rancho La Brea Oil co.	Lease Name:	Lease by Rancho La Brea Oil co.
Field Name:	Salt Lake	Area Name:	Any Area
GIS Source:	hud	Confidential Well:	N
Directionally Drilled:	N	SPUD Date:	Not Reported

A2

SSW

1/8 - 1/4 Mile

OIL_GAS

CAOG13000205744

API #:	0403715110	Well #:	52
Well Status:	Idle	Well Type:	OG
Operator Name:	Rancho La Brea Oil co.	Lease Name:	Lease by Rancho La Brea Oil co.
Field Name:	Salt Lake	Area Name:	Any Area
GIS Source:	hud	Confidential Well:	N
Directionally Drilled:	N	SPUD Date:	Not Reported

A3

SW

1/8 - 1/4 Mile

OIL_GAS

CAOG13000205750

API #:	0403715116	Well #:	58
Well Status:	Plugged	Well Type:	OG
Operator Name:	Rancho La Brea Oil co.	Lease Name:	Lease by Rancho La Brea Oil co.
Field Name:	Salt Lake	Area Name:	Any Area
GIS Source:	hud	Confidential Well:	N
Directionally Drilled:	N	SPUD Date:	Not Reported

B4

South

1/8 - 1/4 Mile

OIL_GAS

CAOG13000205739

API #:	0403715105	Well #:	47
Well Status:	Plugged	Well Type:	OG
Operator Name:	Rancho La Brea Oil co.	Lease Name:	Lease by Rancho La Brea Oil co.
Field Name:	Salt Lake	Area Name:	Any Area
GIS Source:	hud	Confidential Well:	N
Directionally Drilled:	N	SPUD Date:	Not Reported

GEOCHECK® - PHYSICAL SETTING SOURCE MAP FINDINGS

Map ID
Direction
Distance

Database EDR ID Number

A5
SSW
1/8 - 1/4 Mile

OIL_GAS CAOG13000205737

API #:	0403715103	Well #:	45
Well Status:	Plugged	Well Type:	OG
Operator Name:	Rancho La Brea Oil co.	Lease Name:	Lease by Rancho La Brea Oil co.
Field Name:	Salt Lake	Area Name:	Any Area
GIS Source:	hud	Confidential Well:	N
Directionally Drilled:	N	SPUD Date:	Not Reported

C6
West
1/4 - 1/2 Mile

OIL_GAS CAOG13000205754

API #:	0403715120	Well #:	62
Well Status:	Plugged	Well Type:	OG
Operator Name:	Rancho La Brea Oil co.	Lease Name:	Lease by Rancho La Brea Oil co.
Field Name:	Salt Lake	Area Name:	Any Area
GIS Source:	hud	Confidential Well:	N
Directionally Drilled:	N	SPUD Date:	Not Reported

D7
SW
1/4 - 1/2 Mile

OIL_GAS CAOG13000205749

API #:	0403715115	Well #:	57
Well Status:	Plugged	Well Type:	OG
Operator Name:	Rancho La Brea Oil co.	Lease Name:	Lease by Rancho La Brea Oil co.
Field Name:	Salt Lake	Area Name:	Any Area
GIS Source:	hud	Confidential Well:	N
Directionally Drilled:	N	SPUD Date:	Not Reported

E8
SW
1/4 - 1/2 Mile

OIL_GAS CAOG13000205748

API #:	0403715114	Well #:	56
Well Status:	Plugged	Well Type:	OG
Operator Name:	Rancho La Brea Oil co.	Lease Name:	Lease by Rancho La Brea Oil co.
Field Name:	Salt Lake	Area Name:	Any Area
GIS Source:	hud	Confidential Well:	N
Directionally Drilled:	N	SPUD Date:	Not Reported

GEOCHECK® - PHYSICAL SETTING SOURCE MAP FINDINGS

Map ID
Direction
Distance

Database EDR ID Number

B9
South
1/4 - 1/2 Mile

OIL_GAS CAOG13000205734

API #:	0403715100	Well #:	42
Well Status:	Idle	Well Type:	OG
Operator Name:	Rancho La Brea Oil co.	Lease Name:	Lease by Rancho La Brea Oil co.
Field Name:	Salt Lake	Area Name:	Any Area
GIS Source:	hud	Confidential Well:	N
Directionally Drilled:	N	SPUD Date:	Not Reported

C10
West
1/4 - 1/2 Mile

OIL_GAS CAOG13000205756

API #:	0403715122	Well #:	64
Well Status:	Plugged	Well Type:	OG
Operator Name:	Rancho La Brea Oil co.	Lease Name:	Lease by Rancho La Brea Oil co.
Field Name:	Salt Lake	Area Name:	Any Area
GIS Source:	hud	Confidential Well:	N
Directionally Drilled:	N	SPUD Date:	Not Reported

E11
SSW
1/4 - 1/2 Mile

OIL_GAS CAOG13000205727

API #:	0403715093	Well #:	35
Well Status:	Plugged	Well Type:	OG
Operator Name:	Rancho La Brea Oil co.	Lease Name:	Lease by Rancho La Brea Oil co.
Field Name:	Salt Lake	Area Name:	Any Area
GIS Source:	hud	Confidential Well:	N
Directionally Drilled:	N	SPUD Date:	Not Reported

D12
SW
1/4 - 1/2 Mile

OIL_GAS CAOG13000205726

API #:	0403715092	Well #:	34
Well Status:	Plugged	Well Type:	OG
Operator Name:	Rancho La Brea Oil co.	Lease Name:	Lease by Rancho La Brea Oil co.
Field Name:	Salt Lake	Area Name:	Any Area
GIS Source:	hud	Confidential Well:	N
Directionally Drilled:	N	SPUD Date:	Not Reported

GEOCHECK® - PHYSICAL SETTING SOURCE MAP FINDINGS

Map ID
Direction
Distance

Database EDR ID Number

D13
WSW
1/4 - 1/2 Mile

OIL_GAS CAOG13000205753

API #:	0403715119	Well #:	61
Well Status:	Plugged	Well Type:	OG
Operator Name:	Rancho La Brea Oil co.	Lease Name:	Lease by Rancho La Brea Oil co.
Field Name:	Salt Lake	Area Name:	Any Area
GIS Source:	hud	Confidential Well:	N
Directionally Drilled:	N	SPUD Date:	Not Reported

E14
SW
1/4 - 1/2 Mile

OIL_GAS CAOG13000205725

API #:	0403715091	Well #:	33
Well Status:	Plugged	Well Type:	OG
Operator Name:	Rancho La Brea Oil co.	Lease Name:	Lease by Rancho La Brea Oil co.
Field Name:	Salt Lake	Area Name:	Any Area
GIS Source:	hud	Confidential Well:	N
Directionally Drilled:	N	SPUD Date:	Not Reported

F15
South
1/4 - 1/2 Mile

OIL_GAS CAOG13000205736

API #:	0403715102	Well #:	44
Well Status:	Plugged	Well Type:	OG
Operator Name:	Rancho La Brea Oil co.	Lease Name:	Lease by Rancho La Brea Oil co.
Field Name:	Salt Lake	Area Name:	Any Area
GIS Source:	hud	Confidential Well:	N
Directionally Drilled:	N	SPUD Date:	Not Reported

F16
SSW
1/4 - 1/2 Mile

OIL_GAS CAOG13000205730

API #:	0403715096	Well #:	38
Well Status:	Plugged	Well Type:	OG
Operator Name:	Rancho La Brea Oil co.	Lease Name:	Lease by Rancho La Brea Oil co.
Field Name:	Salt Lake	Area Name:	Any Area
GIS Source:	hud	Confidential Well:	N
Directionally Drilled:	N	SPUD Date:	Not Reported

GEOCHECK® - PHYSICAL SETTING SOURCE MAP FINDINGS

Map ID
Direction
Distance

Database EDR ID Number

G17

West

1/4 - 1/2 Mile

OIL_GAS

CAOG1300005871

API #:	0403720114	Well #:	2
Well Status:	Plugged	Well Type:	CH
Operator Name:	Chevron U.S.A. Inc.	Lease Name:	Los Angeles City Fee Corehole
Field Name:	Any Field	Area Name:	Any Area
GIS Source:	hud	Confidential Well:	N
Directionally Drilled:	Y	SPUD Date:	Not Reported

H18

SSW

1/4 - 1/2 Mile

OIL_GAS

CAOG13000205723

API #:	0403715089	Well #:	31
Well Status:	Plugged	Well Type:	OG
Operator Name:	Rancho La Brea Oil co.	Lease Name:	Lease by Rancho La Brea Oil co.
Field Name:	Salt Lake	Area Name:	Any Area
GIS Source:	hud	Confidential Well:	N
Directionally Drilled:	N	SPUD Date:	Not Reported

I19

SW

1/4 - 1/2 Mile

OIL_GAS

CAOG13000205722

API #:	0403715088	Well #:	30
Well Status:	Plugged	Well Type:	OG
Operator Name:	Rancho La Brea Oil co.	Lease Name:	Lease by Rancho La Brea Oil co.
Field Name:	Salt Lake	Area Name:	Any Area
GIS Source:	hud	Confidential Well:	N
Directionally Drilled:	N	SPUD Date:	Not Reported

G20

West

1/4 - 1/2 Mile

OIL_GAS

CAOG1300005865

API #:	0403720015	Well #:	1
Well Status:	Plugged	Well Type:	CH
Operator Name:	Chevron U.S.A. Inc.	Lease Name:	Los Angeles City Fee Corehole
Field Name:	Any Field	Area Name:	Any Area
GIS Source:	hud	Confidential Well:	N
Directionally Drilled:	Y	SPUD Date:	Not Reported

GEOCHECK® - PHYSICAL SETTING SOURCE MAP FINDINGS

Map ID
Direction
Distance

Database EDR ID Number

21
SSE
1/4 - 1/2 Mile

OIL_GAS CAOG13000205437

API #:	0403727315	Well #:	2-2011
Well Status:	Plugged	Well Type:	OG
Operator Name:	Wilshire Country Club	Lease Name:	Unknown
Field Name:	Salt Lake	Area Name:	Any Area
GIS Source:	Operator	Confidential Well:	N
Directionally Drilled:	N	SPUD Date:	Not Reported

H22
SSW
1/4 - 1/2 Mile

OIL_GAS CAOG13000205718

API #:	0403715084	Well #:	26
Well Status:	Plugged	Well Type:	OG
Operator Name:	Rancho La Brea Oil co.	Lease Name:	Lease by Rancho La Brea Oil co.
Field Name:	Salt Lake	Area Name:	Any Area
GIS Source:	hud	Confidential Well:	N
Directionally Drilled:	N	SPUD Date:	Not Reported

F23
South
1/4 - 1/2 Mile

OIL_GAS CAOG13000205735

API #:	0403715101	Well #:	43
Well Status:	Plugged	Well Type:	OG
Operator Name:	Rancho La Brea Oil co.	Lease Name:	Lease by Rancho La Brea Oil co.
Field Name:	Salt Lake	Area Name:	Any Area
GIS Source:	hud	Confidential Well:	N
Directionally Drilled:	N	SPUD Date:	Not Reported

24
SE
1/4 - 1/2 Mile

OIL_GAS CAOG13000205591

API #:	0403714955	Well #:	1
Well Status:	Plugged	Well Type:	CH
Operator Name:	Chevron U.S.A. Inc.	Lease Name:	Wilshire Country Club Corehole
Field Name:	Salt Lake	Area Name:	Any Area
GIS Source:	hud	Confidential Well:	N
Directionally Drilled:	N	SPUD Date:	Not Reported

GEOCHECK® - PHYSICAL SETTING SOURCE MAP FINDINGS

Map ID
Direction
Distance

Database EDR ID Number

J25
SSW
1/4 - 1/2 Mile

OIL_GAS CAOG13000205733

API #:	0403715099	Well #:	41
Well Status:	Plugged	Well Type:	OG
Operator Name:	Rancho La Brea Oil co.	Lease Name:	Lease by Rancho La Brea Oil co.
Field Name:	Salt Lake	Area Name:	Any Area
GIS Source:	hud	Confidential Well:	N
Directionally Drilled:	N	SPUD Date:	Not Reported

I26
SW
1/4 - 1/2 Mile

OIL_GAS CAOG13000205728

API #:	0403715094	Well #:	36
Well Status:	Plugged	Well Type:	OG
Operator Name:	Rancho La Brea Oil co.	Lease Name:	Lease by Rancho La Brea Oil co.
Field Name:	Salt Lake	Area Name:	Any Area
GIS Source:	hud	Confidential Well:	N
Directionally Drilled:	N	SPUD Date:	Not Reported

H27
SSW
1/4 - 1/2 Mile

OIL_GAS CAOG13000205721

API #:	0403715087	Well #:	29
Well Status:	Idle	Well Type:	OG
Operator Name:	Rancho La Brea Oil co.	Lease Name:	Lease by Rancho La Brea Oil co.
Field Name:	Salt Lake	Area Name:	Any Area
GIS Source:	hud	Confidential Well:	N
Directionally Drilled:	N	SPUD Date:	Not Reported

K28
SW
1/4 - 1/2 Mile

OIL_GAS CAOG13000205715

API #:	0403715081	Well #:	23
Well Status:	Plugged	Well Type:	OG
Operator Name:	Rancho La Brea Oil co.	Lease Name:	Lease by Rancho La Brea Oil co.
Field Name:	Salt Lake	Area Name:	Any Area
GIS Source:	hud	Confidential Well:	N
Directionally Drilled:	N	SPUD Date:	Not Reported

GEOCHECK® - PHYSICAL SETTING SOURCE MAP FINDINGS

Map ID
Direction
Distance

Database EDR ID Number

K29
SSW
1/2 - 1 Mile

OIL_GAS CAOG13000205711

API #:	0403715077	Well #:	19
Well Status:	Plugged	Well Type:	OG
Operator Name:	Rancho La Brea Oil co.	Lease Name:	Lease by Rancho La Brea Oil co.
Field Name:	Salt Lake	Area Name:	Any Area
GIS Source:	hud	Confidential Well:	N
Directionally Drilled:	N	SPUD Date:	Not Reported

J30
SSW
1/2 - 1 Mile

OIL_GAS CAOG13000205738

API #:	0403715104	Well #:	46
Well Status:	Plugged	Well Type:	OG
Operator Name:	Rancho La Brea Oil co.	Lease Name:	Lease by Rancho La Brea Oil co.
Field Name:	Salt Lake	Area Name:	Any Area
GIS Source:	hud	Confidential Well:	N
Directionally Drilled:	N	SPUD Date:	Not Reported

K31
SW
1/2 - 1 Mile

OIL_GAS CAOG13000205708

API #:	0403715074	Well #:	16
Well Status:	Plugged	Well Type:	OG
Operator Name:	Rancho La Brea Oil co.	Lease Name:	Lease by Rancho La Brea Oil co.
Field Name:	Salt Lake	Area Name:	Any Area
GIS Source:	hud	Confidential Well:	N
Directionally Drilled:	N	SPUD Date:	Not Reported

L32
South
1/2 - 1 Mile

OIL_GAS CAOG13000205533

API #:	0403714894	Well #:	350
Well Status:	Idle	Well Type:	OG
Operator Name:	Chevron U.S.A. Inc.	Lease Name:	Salt Lake
Field Name:	Salt Lake	Area Name:	Any Area
GIS Source:	hud	Confidential Well:	N
Directionally Drilled:	N	SPUD Date:	Not Reported

GEOCHECK® - PHYSICAL SETTING SOURCE MAP FINDINGS

Map ID
Direction
Distance

Database EDR ID Number

K33
SW
1/2 - 1 Mile

OIL_GAS CAOG13000205714

API #:	0403715080	Well #:	22
Well Status:	Plugged	Well Type:	OG
Operator Name:	Rancho La Brea Oil co.	Lease Name:	Lease by Rancho La Brea Oil co.
Field Name:	Salt Lake	Area Name:	Any Area
GIS Source:	hud	Confidential Well:	N
Directionally Drilled:	N	SPUD Date:	Not Reported

34
South
1/2 - 1 Mile

OIL_GAS CAOG13000205534

API #:	0403714895	Well #:	352
Well Status:	Idle	Well Type:	OG
Operator Name:	Chevron U.S.A. Inc.	Lease Name:	Salt Lake
Field Name:	Salt Lake	Area Name:	Any Area
GIS Source:	hud	Confidential Well:	N
Directionally Drilled:	N	SPUD Date:	Not Reported

L35
SSW
1/2 - 1 Mile

OIL_GAS CAOG13000205532

API #:	0403714893	Well #:	349
Well Status:	Plugged	Well Type:	OG
Operator Name:	Chevron U.S.A. Inc.	Lease Name:	Salt Lake
Field Name:	Salt Lake	Area Name:	Any Area
GIS Source:	hud	Confidential Well:	N
Directionally Drilled:	N	SPUD Date:	Not Reported

M36
SSW
1/2 - 1 Mile

OIL_GAS CAOG13000205712

API #:	0403715078	Well #:	20
Well Status:	Plugged	Well Type:	OG
Operator Name:	Rancho La Brea Oil co.	Lease Name:	Lease by Rancho La Brea Oil co.
Field Name:	Salt Lake	Area Name:	Any Area
GIS Source:	hud	Confidential Well:	N
Directionally Drilled:	N	SPUD Date:	Not Reported

GEOCHECK® - PHYSICAL SETTING SOURCE MAP FINDINGS

Map ID
Direction
Distance

Database EDR ID Number

N37
SSW
1/2 - 1 Mile

OIL_GAS CAOG13000205531

API #:	0403714892	Well #:	348
Well Status:	Plugged	Well Type:	OG
Operator Name:	Chevron U.S.A. Inc.	Lease Name:	Salt Lake
Field Name:	Salt Lake	Area Name:	Any Area
GIS Source:	hud	Confidential Well:	N
Directionally Drilled:	N	SPUD Date:	Not Reported

O38
WSW
1/2 - 1 Mile

OIL_GAS CAOG13000205717

API #:	0403715083	Well #:	25
Well Status:	Idle	Well Type:	OG
Operator Name:	Rancho La Brea Oil co.	Lease Name:	Lease by Rancho La Brea Oil co.
Field Name:	Salt Lake	Area Name:	Any Area
GIS Source:	hud	Confidential Well:	N
Directionally Drilled:	N	SPUD Date:	Not Reported

O39
SW
1/2 - 1 Mile

OIL_GAS CAOG13000205720

API #:	0403715086	Well #:	28
Well Status:	Plugged	Well Type:	OG
Operator Name:	Rancho La Brea Oil co.	Lease Name:	Lease by Rancho La Brea Oil co.
Field Name:	Salt Lake	Area Name:	Any Area
GIS Source:	hud	Confidential Well:	N
Directionally Drilled:	N	SPUD Date:	Not Reported

M40
SSW
1/2 - 1 Mile

OIL_GAS CAOG13000205530

API #:	0403714891	Well #:	347
Well Status:	Plugged	Well Type:	OG
Operator Name:	Chevron U.S.A. Inc.	Lease Name:	Salt Lake
Field Name:	Salt Lake	Area Name:	Any Area
GIS Source:	hud	Confidential Well:	N
Directionally Drilled:	N	SPUD Date:	Not Reported

GEOCHECK® - PHYSICAL SETTING SOURCE MAP FINDINGS

Map ID
Direction
Distance

Database EDR ID Number

P41
SW
1/2 - 1 Mile

OIL_GAS CAOG13000205713

API #:	0403715079	Well #:	21
Well Status:	Plugged	Well Type:	OG
Operator Name:	Rancho La Brea Oil co.	Lease Name:	Lease by Rancho La Brea Oil co.
Field Name:	Salt Lake	Area Name:	Any Area
GIS Source:	hud	Confidential Well:	N
Directionally Drilled:	N	SPUD Date:	Not Reported

M42
SW
1/2 - 1 Mile

OIL_GAS CAOG13000205709

API #:	0403715075	Well #:	17
Well Status:	Plugged	Well Type:	OG
Operator Name:	Rancho La Brea Oil co.	Lease Name:	Lease by Rancho La Brea Oil co.
Field Name:	Salt Lake	Area Name:	Any Area
GIS Source:	hud	Confidential Well:	N
Directionally Drilled:	N	SPUD Date:	Not Reported

M43
SSW
1/2 - 1 Mile

OIL_GAS CAOG13000205529

API #:	0403714890	Well #:	346
Well Status:	Plugged	Well Type:	OG
Operator Name:	Chevron U.S.A. Inc.	Lease Name:	Salt Lake
Field Name:	Salt Lake	Area Name:	Any Area
GIS Source:	hud	Confidential Well:	N
Directionally Drilled:	N	SPUD Date:	Not Reported

N44
SSW
1/2 - 1 Mile

OIL_GAS CAOG13000205522

API #:	0403714883	Well #:	330
Well Status:	Plugged	Well Type:	OG
Operator Name:	Chevron U.S.A. Inc.	Lease Name:	Salt Lake
Field Name:	Salt Lake	Area Name:	Any Area
GIS Source:	hud	Confidential Well:	N
Directionally Drilled:	N	SPUD Date:	Not Reported

GEOCHECK® - PHYSICAL SETTING SOURCE MAP FINDINGS

Map ID
Direction
Distance

Database EDR ID Number

P45
SW
1/2 - 1 Mile

OIL_GAS CAOG13000205707

API #:	0403715073	Well #:	15
Well Status:	Plugged	Well Type:	OG
Operator Name:	Rancho La Brea Oil co.	Lease Name:	Lease by Rancho La Brea Oil co.
Field Name:	Salt Lake	Area Name:	Any Area
GIS Source:	hud	Confidential Well:	N
Directionally Drilled:	N	SPUD Date:	Not Reported

46
SSE
1/2 - 1 Mile

OIL_GAS CAOG13000205820

API #:	0403726470	Well #:	359
Well Status:	Idle	Well Type:	OG
Operator Name:	Chevron U.S.A. Inc.	Lease Name:	Salt Lake
Field Name:	Salt Lake	Area Name:	Any Area
GIS Source:	hud	Confidential Well:	N
Directionally Drilled:	N	SPUD Date:	Not Reported

P47
SW
1/2 - 1 Mile

OIL_GAS CAOG13000205716

API #:	0403715082	Well #:	24
Well Status:	Plugged	Well Type:	OG
Operator Name:	Rancho La Brea Oil co.	Lease Name:	Lease by Rancho La Brea Oil co.
Field Name:	Salt Lake	Area Name:	Any Area
GIS Source:	hud	Confidential Well:	N
Directionally Drilled:	N	SPUD Date:	Not Reported

Q48
SW
1/2 - 1 Mile

OIL_GAS CAOG13000205528

API #:	0403714889	Well #:	345
Well Status:	Plugged	Well Type:	OG
Operator Name:	Chevron U.S.A. Inc.	Lease Name:	Salt Lake
Field Name:	Salt Lake	Area Name:	Any Area
GIS Source:	hud	Confidential Well:	N
Directionally Drilled:	N	SPUD Date:	Not Reported

GEOCHECK® - PHYSICAL SETTING SOURCE MAP FINDINGS

Map ID
Direction
Distance

Database EDR ID Number

R49
SSW
1/2 - 1 Mile

OIL_GAS CAOG13000205521

API #:	0403714882	Well #:	329
Well Status:	Plugged	Well Type:	OG
Operator Name:	Chevron U.S.A. Inc.	Lease Name:	Salt Lake
Field Name:	Salt Lake	Area Name:	Any Area
GIS Source:	hud	Confidential Well:	N
Directionally Drilled:	N	SPUD Date:	Not Reported

S50
South
1/2 - 1 Mile

OIL_GAS CAOG13000205514

API #:	0403714875	Well #:	314
Well Status:	Plugged	Well Type:	OG
Operator Name:	Chevron U.S.A. Inc.	Lease Name:	Salt Lake
Field Name:	Salt Lake	Area Name:	Any Area
GIS Source:	hud	Confidential Well:	N
Directionally Drilled:	N	SPUD Date:	Not Reported

S51
SSW
1/2 - 1 Mile

OIL_GAS CAOG13000205513

API #:	0403714874	Well #:	313
Well Status:	Plugged	Well Type:	OG
Operator Name:	Chevron U.S.A. Inc.	Lease Name:	Salt Lake
Field Name:	Salt Lake	Area Name:	Any Area
GIS Source:	hud	Confidential Well:	N
Directionally Drilled:	N	SPUD Date:	Not Reported

T52
SW
1/2 - 1 Mile

OIL_GAS CAOG13000205706

API #:	0403715072	Well #:	14
Well Status:	Plugged	Well Type:	OG
Operator Name:	Rancho La Brea Oil co.	Lease Name:	Lease by Rancho La Brea Oil co.
Field Name:	Salt Lake	Area Name:	Any Area
GIS Source:	hud	Confidential Well:	N
Directionally Drilled:	N	SPUD Date:	Not Reported

GEOCHECK® - PHYSICAL SETTING SOURCE MAP FINDINGS

Map ID
Direction
Distance

Database EDR ID Number

Q53

SW

1/2 - 1 Mile

OIL_GAS

CAOG13000205527

API #:	0403714888	Well #:	344
Well Status:	Plugged	Well Type:	OG
Operator Name:	Chevron U.S.A. Inc.	Lease Name:	Salt Lake
Field Name:	Salt Lake	Area Name:	Any Area
GIS Source:	hud	Confidential Well:	N
Directionally Drilled:	N	SPUD Date:	Not Reported

Q54

SSW

1/2 - 1 Mile

OIL_GAS

CAOG13000205520

API #:	0403714881	Well #:	328
Well Status:	Plugged	Well Type:	OG
Operator Name:	Chevron U.S.A. Inc.	Lease Name:	Salt Lake
Field Name:	Salt Lake	Area Name:	Any Area
GIS Source:	hud	Confidential Well:	N
Directionally Drilled:	N	SPUD Date:	Not Reported

R55

SSW

1/2 - 1 Mile

OIL_GAS

CAOG13000205512

API #:	0403714873	Well #:	312
Well Status:	Plugged	Well Type:	OG
Operator Name:	Chevron U.S.A. Inc.	Lease Name:	Salt Lake
Field Name:	Salt Lake	Area Name:	Any Area
GIS Source:	hud	Confidential Well:	N
Directionally Drilled:	N	SPUD Date:	Not Reported

T56

SW

1/2 - 1 Mile

OIL_GAS

CAOG13000205600

API #:	0403714680	Well #:	410
Well Status:	Plugged	Well Type:	OG
Operator Name:	Chevron U.S.A. Inc.	Lease Name:	Salt Lake
Field Name:	Salt Lake	Area Name:	Any Area
GIS Source:	hud	Confidential Well:	N
Directionally Drilled:	N	SPUD Date:	Not Reported

GEOCHECK® - PHYSICAL SETTING SOURCE MAP FINDINGS

Map ID
Direction
Distance

Database EDR ID Number

R57
SSW
1/2 - 1 Mile

OIL_GAS CAOG13000205511

API #:	0403714872	Well #:	311
Well Status:	Plugged	Well Type:	OG
Operator Name:	Chevron U.S.A. Inc.	Lease Name:	Salt Lake
Field Name:	Salt Lake	Area Name:	Any Area
GIS Source:	hud	Confidential Well:	N
Directionally Drilled:	N	SPUD Date:	Not Reported

Q58
SW
1/2 - 1 Mile

OIL_GAS CAOG13000205519

API #:	0403714880	Well #:	327
Well Status:	Plugged	Well Type:	OG
Operator Name:	Chevron U.S.A. Inc.	Lease Name:	Salt Lake
Field Name:	Salt Lake	Area Name:	Any Area
GIS Source:	hud	Confidential Well:	N
Directionally Drilled:	N	SPUD Date:	Not Reported

T59
SW
1/2 - 1 Mile

OIL_GAS CAOG13000205705

API #:	0403715071	Well #:	13
Well Status:	Plugged	Well Type:	OG
Operator Name:	Rancho La Brea Oil co.	Lease Name:	Lease by Rancho La Brea Oil co.
Field Name:	Salt Lake	Area Name:	Any Area
GIS Source:	hud	Confidential Well:	N
Directionally Drilled:	N	SPUD Date:	Not Reported

T60
SW
1/2 - 1 Mile

OIL_GAS CAOG13000205526

API #:	0403714887	Well #:	343
Well Status:	Plugged	Well Type:	OG
Operator Name:	Chevron U.S.A. Inc.	Lease Name:	Salt Lake
Field Name:	Salt Lake	Area Name:	Any Area
GIS Source:	hud	Confidential Well:	N
Directionally Drilled:	N	SPUD Date:	Not Reported

GEOCHECK® - PHYSICAL SETTING SOURCE MAP FINDINGS

Map ID
Direction
Distance

Database EDR ID Number

U61
SSW
1/2 - 1 Mile

OIL_GAS CAOG13000205505

API #:	0403714866	Well #:	295
Well Status:	Plugged	Well Type:	OG
Operator Name:	Chevron U.S.A. Inc.	Lease Name:	Salt Lake
Field Name:	Salt Lake	Area Name:	Any Area
GIS Source:	hud	Confidential Well:	N
Directionally Drilled:	N	SPUD Date:	Not Reported

V62
SSW
1/2 - 1 Mile

OIL_GAS CAOG13000205510

API #:	0403714871	Well #:	310
Well Status:	Plugged	Well Type:	OG
Operator Name:	Chevron U.S.A. Inc.	Lease Name:	Salt Lake
Field Name:	Salt Lake	Area Name:	Any Area
GIS Source:	hud	Confidential Well:	N
Directionally Drilled:	N	SPUD Date:	Not Reported

U63
SSW
1/2 - 1 Mile

OIL_GAS CAOG13000205504

API #:	0403714865	Well #:	294
Well Status:	Plugged	Well Type:	OG
Operator Name:	Chevron U.S.A. Inc.	Lease Name:	Salt Lake
Field Name:	Salt Lake	Area Name:	Any Area
GIS Source:	hud	Confidential Well:	N
Directionally Drilled:	N	SPUD Date:	Not Reported

W64
SW
1/2 - 1 Mile

OIL_GAS CAOG13000205518

API #:	0403714879	Well #:	326
Well Status:	Plugged	Well Type:	OG
Operator Name:	Chevron U.S.A. Inc.	Lease Name:	Salt Lake
Field Name:	Salt Lake	Area Name:	Any Area
GIS Source:	hud	Confidential Well:	N
Directionally Drilled:	N	SPUD Date:	Not Reported

GEOCHECK® - PHYSICAL SETTING SOURCE MAP FINDINGS

Map ID
Direction
Distance

Database EDR ID Number

65
WNW
1/2 - 1 Mile

OIL_GAS CAOG13000005835

API #:	0403706343	Well #:	1
Well Status:	Plugged	Well Type:	CH
Operator Name:	Chevron U.S.A. Inc.	Lease Name:	Vista Corehole
Field Name:	Any Field	Area Name:	Any Area
GIS Source:	hud	Confidential Well:	N
Directionally Drilled:	N	SPUD Date:	Not Reported

X66
SW
1/2 - 1 Mile

OIL_GAS CAOG13000205525

API #:	0403714886	Well #:	342
Well Status:	Plugged	Well Type:	OG
Operator Name:	Chevron U.S.A. Inc.	Lease Name:	Salt Lake
Field Name:	Salt Lake	Area Name:	Any Area
GIS Source:	hud	Confidential Well:	N
Directionally Drilled:	N	SPUD Date:	Not Reported

V67
SSW
1/2 - 1 Mile

OIL_GAS CAOG13000205509

API #:	0403714870	Well #:	309
Well Status:	Plugged	Well Type:	OG
Operator Name:	Chevron U.S.A. Inc.	Lease Name:	Salt Lake
Field Name:	Salt Lake	Area Name:	Any Area
GIS Source:	hud	Confidential Well:	N
Directionally Drilled:	N	SPUD Date:	Not Reported

V68
SSW
1/2 - 1 Mile

OIL_GAS CAOG13000205503

API #:	0403714864	Well #:	293
Well Status:	Plugged	Well Type:	OG
Operator Name:	Chevron U.S.A. Inc.	Lease Name:	Salt Lake
Field Name:	Salt Lake	Area Name:	Any Area
GIS Source:	hud	Confidential Well:	N
Directionally Drilled:	N	SPUD Date:	Not Reported

GEOCHECK® - PHYSICAL SETTING SOURCE MAP FINDINGS

Map ID
Direction
Distance

Database EDR ID Number

U69
SSW
1/2 - 1 Mile

OIL_GAS CAOG13000205497

API #:	0403714858	Well #:	278
Well Status:	Plugged	Well Type:	OG
Operator Name:	Chevron U.S.A. Inc.	Lease Name:	Salt Lake
Field Name:	Salt Lake	Area Name:	Any Area
GIS Source:	hud	Confidential Well:	N
Directionally Drilled:	N	SPUD Date:	Not Reported

W70
SW
1/2 - 1 Mile

OIL_GAS CAOG13000205517

API #:	0403714878	Well #:	325
Well Status:	Plugged	Well Type:	OG
Operator Name:	Chevron U.S.A. Inc.	Lease Name:	Salt Lake
Field Name:	Salt Lake	Area Name:	Any Area
GIS Source:	hud	Confidential Well:	N
Directionally Drilled:	N	SPUD Date:	Not Reported

U71
SSW
1/2 - 1 Mile

OIL_GAS CAOG13000205496

API #:	0403714857	Well #:	277
Well Status:	Plugged	Well Type:	OG
Operator Name:	Chevron U.S.A. Inc.	Lease Name:	Salt Lake
Field Name:	Salt Lake	Area Name:	Any Area
GIS Source:	hud	Confidential Well:	N
Directionally Drilled:	N	SPUD Date:	Not Reported

V72
SSW
1/2 - 1 Mile

OIL_GAS CAOG13000205502

API #:	0403714863	Well #:	292
Well Status:	Plugged	Well Type:	OG
Operator Name:	Chevron U.S.A. Inc.	Lease Name:	Salt Lake
Field Name:	Salt Lake	Area Name:	Any Area
GIS Source:	hud	Confidential Well:	N
Directionally Drilled:	N	SPUD Date:	Not Reported

GEOCHECK® - PHYSICAL SETTING SOURCE MAP FINDINGS

Map ID
Direction
Distance

Database EDR ID Number

W73
SW
1/2 - 1 Mile

OIL_GAS CAOG13000205508

API #:	0403714869	Well #:	308
Well Status:	Plugged	Well Type:	OG
Operator Name:	Chevron U.S.A. Inc.	Lease Name:	Salt Lake
Field Name:	Salt Lake	Area Name:	Any Area
GIS Source:	hud	Confidential Well:	N
Directionally Drilled:	N	SPUD Date:	Not Reported

Y74
SW
1/2 - 1 Mile

OIL_GAS CAOG13000205755

API #:	0403715121	Well #:	63
Well Status:	Plugged	Well Type:	OG
Operator Name:	Rancho La Brea Oil co.	Lease Name:	Lease by Rancho La Brea Oil co.
Field Name:	Salt Lake	Area Name:	Any Area
GIS Source:	hud	Confidential Well:	N
Directionally Drilled:	N	SPUD Date:	Not Reported

Z75
SSW
1/2 - 1 Mile

OIL_GAS CAOG13000205495

API #:	0403714856	Well #:	276
Well Status:	Plugged	Well Type:	OG
Operator Name:	Chevron U.S.A. Inc.	Lease Name:	Salt Lake
Field Name:	Salt Lake	Area Name:	Any Area
GIS Source:	hud	Confidential Well:	N
Directionally Drilled:	N	SPUD Date:	Not Reported

AA76
WSW
1/2 - 1 Mile

OIL_GAS CAOG13000205757

API #:	0403715123	Well #:	65
Well Status:	Plugged	Well Type:	OG
Operator Name:	Rancho La Brea Oil co.	Lease Name:	Lease by Rancho La Brea Oil co.
Field Name:	Salt Lake	Area Name:	Any Area
GIS Source:	hud	Confidential Well:	N
Directionally Drilled:	N	SPUD Date:	Not Reported

GEOCHECK® - PHYSICAL SETTING SOURCE MAP FINDINGS

Map ID
Direction
Distance

Database EDR ID Number

Y77
SW
1/2 - 1 Mile

OIL_GAS CAOG13000205524

API #:	0403714885	Well #:	341
Well Status:	Plugged	Well Type:	OG
Operator Name:	Chevron U.S.A. Inc.	Lease Name:	Salt Lake
Field Name:	Salt Lake	Area Name:	Any Area
GIS Source:	hud	Confidential Well:	N
Directionally Drilled:	N	SPUD Date:	Not Reported

AB78
SSW
1/2 - 1 Mile

OIL_GAS CAOG13000205501

API #:	0403714862	Well #:	291
Well Status:	Plugged	Well Type:	OG
Operator Name:	Chevron U.S.A. Inc.	Lease Name:	Salt Lake
Field Name:	Salt Lake	Area Name:	Any Area
GIS Source:	hud	Confidential Well:	N
Directionally Drilled:	N	SPUD Date:	Not Reported

AA79
WSW
1/2 - 1 Mile

OIL_GAS CAOG13000205752

API #:	0403715118	Well #:	60
Well Status:	Plugged	Well Type:	OG
Operator Name:	Rancho La Brea Oil co.	Lease Name:	Lease by Rancho La Brea Oil co.
Field Name:	Salt Lake	Area Name:	Any Area
GIS Source:	hud	Confidential Well:	N
Directionally Drilled:	N	SPUD Date:	Not Reported

Z80
SSW
1/2 - 1 Mile

OIL_GAS CAOG13000205494

API #:	0403714855	Well #:	275
Well Status:	Plugged	Well Type:	OG
Operator Name:	Chevron U.S.A. Inc.	Lease Name:	Salt Lake
Field Name:	Salt Lake	Area Name:	Any Area
GIS Source:	hud	Confidential Well:	N
Directionally Drilled:	N	SPUD Date:	Not Reported

GEOCHECK® - PHYSICAL SETTING SOURCE MAP FINDINGS

Map ID
Direction
Distance

Database EDR ID Number

X81
SW
1/2 - 1 Mile

OIL_GAS CAOG13000205516

API #:	0403714877	Well #:	324
Well Status:	Plugged	Well Type:	OG
Operator Name:	Chevron U.S.A. Inc.	Lease Name:	Salt Lake
Field Name:	Salt Lake	Area Name:	Any Area
GIS Source:	hud	Confidential Well:	N
Directionally Drilled:	N	SPUD Date:	Not Reported

AC82
SW
1/2 - 1 Mile

OIL_GAS CAOG13000205507

API #:	0403714868	Well #:	307
Well Status:	Plugged	Well Type:	OG
Operator Name:	Chevron U.S.A. Inc.	Lease Name:	Salt Lake
Field Name:	Salt Lake	Area Name:	Any Area
GIS Source:	hud	Confidential Well:	N
Directionally Drilled:	N	SPUD Date:	Not Reported

Z83
SSW
1/2 - 1 Mile

OIL_GAS CAOG13000205679

API #:	0403715250	Well #:	259
Well Status:	Plugged	Well Type:	OG
Operator Name:	Chevron U.S.A. Inc.	Lease Name:	Salt Lake
Field Name:	Salt Lake	Area Name:	Any Area
GIS Source:	hud	Confidential Well:	N
Directionally Drilled:	N	SPUD Date:	Not Reported

Y84
SW
1/2 - 1 Mile

OIL_GAS CAOG13000205523

API #:	0403714884	Well #:	340
Well Status:	Plugged	Well Type:	OG
Operator Name:	Chevron U.S.A. Inc.	Lease Name:	Salt Lake
Field Name:	Salt Lake	Area Name:	Any Area
GIS Source:	hud	Confidential Well:	N
Directionally Drilled:	N	SPUD Date:	Not Reported

GEOCHECK® - PHYSICAL SETTING SOURCE MAP FINDINGS

Map ID
Direction
Distance

Database EDR ID Number

AB85
SSW
1/2 - 1 Mile

OIL_GAS CAOG13000205493

API #:	0403714854	Well #:	274
Well Status:	Plugged	Well Type:	OG
Operator Name:	Chevron U.S.A. Inc.	Lease Name:	Salt Lake
Field Name:	Salt Lake	Area Name:	Any Area
GIS Source:	hud	Confidential Well:	N
Directionally Drilled:	N	SPUD Date:	Not Reported

AB86
SW
1/2 - 1 Mile

OIL_GAS CAOG13000205500

API #:	0403714861	Well #:	290
Well Status:	Plugged	Well Type:	OG
Operator Name:	Chevron U.S.A. Inc.	Lease Name:	Salt Lake
Field Name:	Salt Lake	Area Name:	Any Area
GIS Source:	hud	Confidential Well:	N
Directionally Drilled:	N	SPUD Date:	Not Reported

Z87
SSW
1/2 - 1 Mile

OIL_GAS CAOG13000205678

API #:	0403715249	Well #:	258
Well Status:	Plugged	Well Type:	OG
Operator Name:	Chevron U.S.A. Inc.	Lease Name:	Salt Lake
Field Name:	Salt Lake	Area Name:	Any Area
GIS Source:	hud	Confidential Well:	N
Directionally Drilled:	N	SPUD Date:	Not Reported

AD88
South
1/2 - 1 Mile

OIL_GAS CAOG13000205672

API #:	0403715243	Well #:	244
Well Status:	Plugged	Well Type:	OG
Operator Name:	Chevron U.S.A. Inc.	Lease Name:	Salt Lake
Field Name:	Salt Lake	Area Name:	Any Area
GIS Source:	hud	Confidential Well:	N
Directionally Drilled:	N	SPUD Date:	Not Reported

GEOCHECK® - PHYSICAL SETTING SOURCE MAP FINDINGS

Map ID
Direction
Distance

Database EDR ID Number

AA89
WSW
1/2 - 1 Mile

OIL_GAS CAOG13000205762

API #:	0403715128	Well #:	70
Well Status:	Plugged	Well Type:	OG
Operator Name:	Rancho La Brea Oil co.	Lease Name:	Lease by Rancho La Brea Oil co.
Field Name:	Salt Lake	Area Name:	Any Area
GIS Source:	hud	Confidential Well:	N
Directionally Drilled:	N	SPUD Date:	Not Reported

AD90
South
1/2 - 1 Mile

OIL_GAS CAOG13000205671

API #:	0403715242	Well #:	243
Well Status:	Plugged	Well Type:	OG
Operator Name:	Chevron U.S.A. Inc.	Lease Name:	Salt Lake
Field Name:	Salt Lake	Area Name:	Any Area
GIS Source:	Unknown	Confidential Well:	N
Directionally Drilled:	N	SPUD Date:	Not Reported

AE91
WSW
1/2 - 1 Mile

OIL_GAS CAOG13000205747

API #:	0403715113	Well #:	55
Well Status:	Plugged	Well Type:	OG
Operator Name:	Rancho La Brea Oil co.	Lease Name:	Lease by Rancho La Brea Oil co.
Field Name:	Salt Lake	Area Name:	Any Area
GIS Source:	hud	Confidential Well:	N
Directionally Drilled:	N	SPUD Date:	Not Reported

92
NNE
1/2 - 1 Mile

OIL_GAS CAOG13000014245

API #:	0403720765	Well #:	1
Well Status:	Plugged	Well Type:	CH
Operator Name:	Chevron U.S.A. Inc.	Lease Name:	Hollywood Corehole
Field Name:	Any Field	Area Name:	Any Area
GIS Source:	hud	Confidential Well:	N
Directionally Drilled:	N	SPUD Date:	Not Reported

GEOCHECK® - PHYSICAL SETTING SOURCE MAP FINDINGS

Map ID
Direction
Distance

Database EDR ID Number

AF93
SW
1/2 - 1 Mile

OIL_GAS CAOG13000205515

API #:	0403714876	Well #:	322
Well Status:	Plugged	Well Type:	OG
Operator Name:	Chevron U.S.A. Inc.	Lease Name:	Salt Lake
Field Name:	Salt Lake	Area Name:	Any Area
GIS Source:	hud	Confidential Well:	N
Directionally Drilled:	N	SPUD Date:	Not Reported

AB94
SSW
1/2 - 1 Mile

OIL_GAS CAOG13000205492

API #:	0403714853	Well #:	273
Well Status:	Plugged	Well Type:	OG
Operator Name:	Chevron U.S.A. Inc.	Lease Name:	Salt Lake
Field Name:	Salt Lake	Area Name:	Any Area
GIS Source:	hud	Confidential Well:	N
Directionally Drilled:	N	SPUD Date:	Not Reported

AG95
SSW
1/2 - 1 Mile

OIL_GAS CAOG13000205677

API #:	0403715248	Well #:	257
Well Status:	Plugged	Well Type:	OG
Operator Name:	Chevron U.S.A. Inc.	Lease Name:	Salt Lake
Field Name:	Salt Lake	Area Name:	Any Area
GIS Source:	hud	Confidential Well:	N
Directionally Drilled:	N	SPUD Date:	Not Reported

AE96
SW
1/2 - 1 Mile

OIL_GAS CAOG13000205746

API #:	0403715112	Well #:	54
Well Status:	Plugged	Well Type:	OG
Operator Name:	Rancho La Brea Oil co.	Lease Name:	Lease by Rancho La Brea Oil co.
Field Name:	Salt Lake	Area Name:	Any Area
GIS Source:	hud	Confidential Well:	N
Directionally Drilled:	N	SPUD Date:	Not Reported

GEOCHECK® - PHYSICAL SETTING SOURCE MAP FINDINGS

Map ID
Direction
Distance

Database EDR ID Number

97

WSW

1/2 - 1 Mile

OIL_GAS

CAOG13000205758

API #:	0403715124	Well #:	66
Well Status:	Plugged	Well Type:	OG
Operator Name:	Rancho La Brea Oil co.	Lease Name:	Lease by Rancho La Brea Oil co.
Field Name:	Salt Lake	Area Name:	Any Area
GIS Source:	hud	Confidential Well:	N
Directionally Drilled:	N	SPUD Date:	Not Reported

98

SSW

1/2 - 1 Mile

OIL_GAS

CAOG13000205670

API #:	0403715241	Well #:	241
Well Status:	Plugged	Well Type:	OG
Operator Name:	Chevron U.S.A. Inc.	Lease Name:	Salt Lake
Field Name:	Salt Lake	Area Name:	Any Area
GIS Source:	hud	Confidential Well:	N
Directionally Drilled:	N	SPUD Date:	Not Reported

AC99

SW

1/2 - 1 Mile

OIL_GAS

CAOG13000205499

API #:	0403714860	Well #:	289
Well Status:	Plugged	Well Type:	OG
Operator Name:	Chevron U.S.A. Inc.	Lease Name:	Salt Lake
Field Name:	Salt Lake	Area Name:	Any Area
GIS Source:	hud	Confidential Well:	N
Directionally Drilled:	N	SPUD Date:	Not Reported

AE100

WSW

1/2 - 1 Mile

OIL_GAS

CAOG13000205745

API #:	0403715111	Well #:	53
Well Status:	Plugged	Well Type:	OG
Operator Name:	Rancho La Brea Oil co.	Lease Name:	Lease by Rancho La Brea Oil co.
Field Name:	Salt Lake	Area Name:	Any Area
GIS Source:	hud	Confidential Well:	N
Directionally Drilled:	N	SPUD Date:	Not Reported

GEOCHECK® - PHYSICAL SETTING SOURCE MAP FINDINGS

Map ID
Direction
Distance

Database EDR ID Number

AF101
SW
1/2 - 1 Mile

OIL_GAS CAOG13000205702

API #:	0403715068	Well #:	10
Well Status:	Plugged	Well Type:	OG
Operator Name:	Rancho La Brea Oil co.	Lease Name:	Lease by Rancho La Brea Oil co.
Field Name:	Salt Lake	Area Name:	Any Area
GIS Source:	hud	Confidential Well:	N
Directionally Drilled:	N	SPUD Date:	Not Reported

AG102
SSW
1/2 - 1 Mile

OIL_GAS CAOG13000205676

API #:	0403715247	Well #:	256
Well Status:	Plugged	Well Type:	OG
Operator Name:	Chevron U.S.A. Inc.	Lease Name:	Salt Lake
Field Name:	Salt Lake	Area Name:	Any Area
GIS Source:	hud	Confidential Well:	N
Directionally Drilled:	N	SPUD Date:	Not Reported

AF103
SW
1/2 - 1 Mile

OIL_GAS CAOG13000205506

API #:	0403714867	Well #:	305
Well Status:	Plugged	Well Type:	OG
Operator Name:	Chevron U.S.A. Inc.	Lease Name:	Salt Lake
Field Name:	Salt Lake	Area Name:	Any Area
GIS Source:	hud	Confidential Well:	N
Directionally Drilled:	N	SPUD Date:	Not Reported

AH104
SW
1/2 - 1 Mile

OIL_GAS CAOG13000205491

API #:	0403714852	Well #:	272
Well Status:	Plugged	Well Type:	OG
Operator Name:	Chevron U.S.A. Inc.	Lease Name:	Salt Lake
Field Name:	Salt Lake	Area Name:	Any Area
GIS Source:	hud	Confidential Well:	N
Directionally Drilled:	N	SPUD Date:	Not Reported

GEOCHECK® - PHYSICAL SETTING SOURCE MAP FINDINGS

Map ID
Direction
Distance

Database EDR ID Number

AG105
SSW
1/2 - 1 Mile

OIL_GAS CAOG13000205669

API #:	0403715240	Well #:	240
Well Status:	Plugged	Well Type:	OG
Operator Name:	Chevron U.S.A. Inc.	Lease Name:	Salt Lake
Field Name:	Salt Lake	Area Name:	Any Area
GIS Source:	hud	Confidential Well:	N
Directionally Drilled:	N	SPUD Date:	Not Reported

AE106
WSW
1/2 - 1 Mile

OIL_GAS CAOG13000205741

API #:	0403715107	Well #:	49
Well Status:	Plugged	Well Type:	OG
Operator Name:	Rancho La Brea Oil co.	Lease Name:	Lease by Rancho La Brea Oil co.
Field Name:	Salt Lake	Area Name:	Any Area
GIS Source:	hud	Confidential Well:	N
Directionally Drilled:	N	SPUD Date:	Not Reported

AG107
SSW
1/2 - 1 Mile

OIL_GAS CAOG13000205668

API #:	0403715239	Well #:	239
Well Status:	Plugged	Well Type:	OG
Operator Name:	Chevron U.S.A. Inc.	Lease Name:	Salt Lake
Field Name:	Salt Lake	Area Name:	Any Area
GIS Source:	hud	Confidential Well:	N
Directionally Drilled:	N	SPUD Date:	Not Reported

AF108
SW
1/2 - 1 Mile

OIL_GAS CAOG13000205699

API #:	0403715065	Well #:	7
Well Status:	Plugged	Well Type:	OG
Operator Name:	Rancho La Brea Oil co.	Lease Name:	Lease by Rancho La Brea Oil co.
Field Name:	Salt Lake	Area Name:	Any Area
GIS Source:	hud	Confidential Well:	N
Directionally Drilled:	N	SPUD Date:	Not Reported

GEOCHECK® - PHYSICAL SETTING SOURCE MAP FINDINGS

Map ID
Direction
Distance

Database EDR ID Number

AH109
SSW
1/2 - 1 Mile

OIL_GAS CAOG13000205675

API #:	0403715246	Well #:	255
Well Status:	Plugged	Well Type:	OG
Operator Name:	Chevron U.S.A. Inc.	Lease Name:	Salt Lake
Field Name:	Salt Lake	Area Name:	Any Area
GIS Source:	hud	Confidential Well:	N
Directionally Drilled:	N	SPUD Date:	Not Reported

110
WSW
1/2 - 1 Mile

OIL_GAS CAOG13000205742

API #:	0403715108	Well #:	50
Well Status:	Plugged	Well Type:	OG
Operator Name:	Rancho La Brea Oil co.	Lease Name:	Lease by Rancho La Brea Oil co.
Field Name:	Salt Lake	Area Name:	Any Area
GIS Source:	hud	Confidential Well:	N
Directionally Drilled:	N	SPUD Date:	Not Reported

111
South
1/2 - 1 Mile

OIL_GAS CAOG13000205661

API #:	0403715232	Well #:	209
Well Status:	Plugged	Well Type:	OG
Operator Name:	Chevron U.S.A. Inc.	Lease Name:	Salt Lake
Field Name:	Salt Lake	Area Name:	Any Area
GIS Source:	hud	Confidential Well:	N
Directionally Drilled:	N	SPUD Date:	Not Reported

112
SW
1/2 - 1 Mile

OIL_GAS CAOG13000205498

API #:	0403714859	Well #:	287
Well Status:	Plugged	Well Type:	OG
Operator Name:	Chevron U.S.A. Inc.	Lease Name:	Salt Lake
Field Name:	Salt Lake	Area Name:	Any Area
GIS Source:	hud	Confidential Well:	N
Directionally Drilled:	N	SPUD Date:	Not Reported

GEOCHECK® - PHYSICAL SETTING SOURCE MAP FINDINGS RADON

AREA RADON INFORMATION

State Database: CA Radon

Radon Test Results

Zipcode	Num Tests	> 4 pCi/L
90038	3	0

Federal EPA Radon Zone for LOS ANGELES County: 2

- Note: Zone 1 indoor average level > 4 pCi/L.
 : Zone 2 indoor average level >= 2 pCi/L and <= 4 pCi/L.
 : Zone 3 indoor average level < 2 pCi/L.

Federal Area Radon Information for LOS ANGELES COUNTY, CA

Number of sites tested: 63

Area	Average Activity	% <4 pCi/L	% 4-20 pCi/L	% >20 pCi/L
Living Area - 1st Floor	0.711 pCi/L	98%	2%	0%
Living Area - 2nd Floor	Not Reported	Not Reported	Not Reported	Not Reported
Basement	0.933 pCi/L	100%	0%	0%

PHYSICAL SETTING SOURCE RECORDS SEARCHED

TOPOGRAPHIC INFORMATION

USGS 7.5' Digital Elevation Model (DEM)

Source: United States Geologic Survey

EDR acquired the USGS 7.5' Digital Elevation Model in 2002 and updated it in 2006. The 7.5 minute DEM corresponds to the USGS 1:24,000- and 1:25,000-scale topographic quadrangle maps. The DEM provides elevation data with consistent elevation units and projection.

Current USGS 7.5 Minute Topographic Map

Source: U.S. Geological Survey

HYDROLOGIC INFORMATION

Flood Zone Data: This data was obtained from the Federal Emergency Management Agency (FEMA). It depicts 100-year and 500-year flood zones as defined by FEMA. It includes the National Flood Hazard Layer (NFHL) which incorporates Flood Insurance Rate Map (FIRM) data and Q3 data from FEMA in areas not covered by NFHL.

Source: FEMA

Telephone: 877-336-2627

Date of Government Version: 2003, 2015

NWI: National Wetlands Inventory. This data, available in select counties across the country, was obtained by EDR in 2002, 2005 and 2010 from the U.S. Fish and Wildlife Service.

State Wetlands Data: Wetland Inventory

Source: Department of Fish and Wildlife

Telephone: 916-445-0411

HYDROGEOLOGIC INFORMATION

AQUIFLOW^R Information System

Source: EDR proprietary database of groundwater flow information

EDR has developed the AQUIFLOW Information System (AIS) to provide data on the general direction of groundwater flow at specific points. EDR has reviewed reports submitted to regulatory authorities at select sites and has extracted the date of the report, hydrogeologically determined groundwater flow direction and depth to water table information.

GEOLOGIC INFORMATION

Geologic Age and Rock Stratigraphic Unit

Source: P.G. Schruben, R.E. Arndt and W.J. Bawiec, Geology of the Conterminous U.S. at 1:2,500,000 Scale - A digital representation of the 1974 P.B. King and H.M. Beikman Map, USGS Digital Data Series DDS - 11 (1994).

STATSGO: State Soil Geographic Database

Source: Department of Agriculture, Natural Resources Conservation Service (NRCS)

The U.S. Department of Agriculture's (USDA) Natural Resources Conservation Service (NRCS) leads the national Conservation Soil Survey (NCSS) and is responsible for collecting, storing, maintaining and distributing soil survey information for privately owned lands in the United States. A soil map in a soil survey is a representation of soil patterns in a landscape. Soil maps for STATSGO are compiled by generalizing more detailed (SSURGO) soil survey maps.

SSURGO: Soil Survey Geographic Database

Source: Department of Agriculture, Natural Resources Conservation Service (NRCS)

Telephone: 800-672-5559

SSURGO is the most detailed level of mapping done by the Natural Resources Conservation Service, mapping scales generally range from 1:12,000 to 1:63,360. Field mapping methods using national standards are used to construct the soil maps in the Soil Survey Geographic (SSURGO) database. SSURGO digitizing duplicates the original soil survey maps. This level of mapping is designed for use by landowners, townships and county natural resource planning and management.

PHYSICAL SETTING SOURCE RECORDS SEARCHED

LOCAL / REGIONAL WATER AGENCY RECORDS

FEDERAL WATER WELLS

PWS: Public Water Systems

Source: EPA/Office of Drinking Water

Telephone: 202-564-3750

Public Water System data from the Federal Reporting Data System. A PWS is any water system which provides water to at least 25 people for at least 60 days annually. PWSs provide water from wells, rivers and other sources.

PWS ENF: Public Water Systems Violation and Enforcement Data

Source: EPA/Office of Drinking Water

Telephone: 202-564-3750

Violation and Enforcement data for Public Water Systems from the Safe Drinking Water Information System (SDWIS) after August 1995. Prior to August 1995, the data came from the Federal Reporting Data System (FRDS).

USGS Water Wells: USGS National Water Inventory System (NWIS)

This database contains descriptive information on sites where the USGS collects or has collected data on surface water and/or groundwater. The groundwater data includes information on wells, springs, and other sources of groundwater.

STATE RECORDS

Water Well Database

Source: Department of Water Resources

Telephone: 916-651-9648

California Drinking Water Quality Database

Source: Department of Public Health

Telephone: 916-324-2319

The database includes all drinking water compliance and special studies monitoring for the state of California since 1984. It consists of over 3,200,000 individual analyses along with well and water system information.

OTHER STATE DATABASE INFORMATION

California Oil and Gas Well Locations

Source: Department of Conservation

Telephone: 916-323-1779

Oil and Gas well locations in the state.

California Earthquake Fault Lines

Source: California Division of Mines and Geology

The fault lines displayed on EDR's Topographic map are digitized quaternary fault lines prepared in 1975 by the United State Geological Survey. Additional information (also from 1975) regarding activity at specific fault lines comes from California's Preliminary Fault Activity Map prepared by the California Division of Mines and Geology.

RADON

State Database: CA Radon

Source: Department of Public Health

Telephone: 916-210-8558

Radon Database for California

Area Radon Information

Source: USGS

Telephone: 703-356-4020

The National Radon Database has been developed by the U.S. Environmental Protection Agency (USEPA) and is a compilation of the EPA/State Residential Radon Survey and the National Residential Radon Survey. The study covers the years 1986 - 1992. Where necessary data has been supplemented by information collected at private sources such as universities and research institutions.

PHYSICAL SETTING SOURCE RECORDS SEARCHED

EPA Radon Zones

Source: EPA

Telephone: 703-356-4020

Sections 307 & 309 of IRAA directed EPA to list and identify areas of U.S. with the potential for elevated indoor radon levels.

OTHER

Airport Landing Facilities: Private and public use landing facilities

Source: Federal Aviation Administration, 800-457-6656

Epicenters: World earthquake epicenters, Richter 5 or greater

Source: Department of Commerce, National Oceanic and Atmospheric Administration

California Earthquake Fault Lines: The fault lines displayed on EDR's Topographic map are digitized quaternary fault lines, prepared in 1975 by the United State Geological Survey. Additional information (also from 1975) regarding activity at specific fault lines comes from California's Preliminary Fault Activity Map prepared by the California Division of Mines and Geology.

STREET AND ADDRESS INFORMATION

© 2015 TomTom North America, Inc. All rights reserved. This material is proprietary and the subject of copyright protection and other intellectual property rights owned by or licensed to Tele Atlas North America, Inc. The use of this material is subject to the terms of a license agreement. You will be held liable for any unauthorized copying or disclosure of this material.