

NOTICE OF EXEMPTION

To:
Office of Planning and Research
1400 10th Street, Room 121
Sacramento, CA 95814

From:
California Tahoe Conservancy
1061 Third Street
South Lake Tahoe, CA 96150

Project Title: Needle Peak Fill Removal

Project Location – Specific:

This project is located on El Dorado County Assessment Number (AN) 025-580-001 (Exhibit A).

Project Location – City: South Lake Tahoe

Project Location – County: El Dorado County

Description of Nature, Purpose, and Beneficiaries of Project:

This project consists of the removal of unnatural fill utilizing heavy equipment. Disturbed areas will be revegetated and stabilized with erosion control measures. This project aims to protect and restore the natural resources on Conservancy land.

Name of Public Agency Approving Project: California Tahoe Conservancy

Name of Person or Agency Carrying Out Project: California Tahoe Conservancy

Exempt Status:

- Ministerial (§ 15268)
- Declared Emergency (§ 15269(a))
- Emergency Project (§ 15269(b)(c))
- Categorical Exemption Class 4, § 15304. (See also Cal. Code Regs., tit. 14, § 12102.4.)

Reasons Why Project is Exempt:

This project is exempt because it involves the removal of unnatural fill and site stabilization measures, including revegetation, which will result in minor alterations to the land.

Contact Person: Erica Uhor

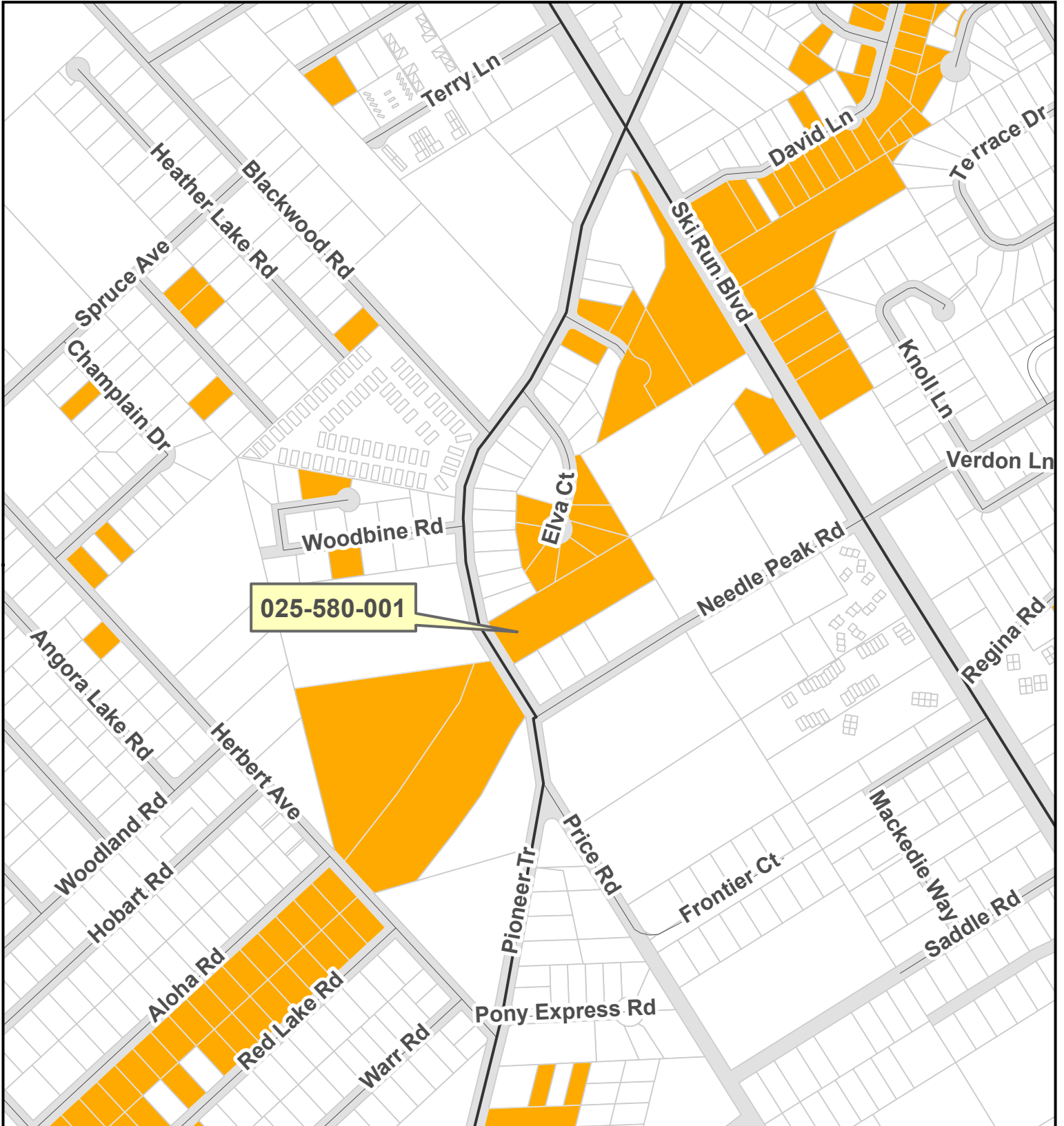
Telephone Number: (530) 543-6018

Kevin Prior



3/15/2022

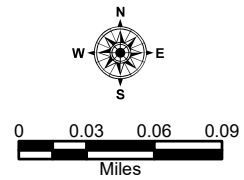
Kevin Prior
Director of the Land Division

EXHIBIT A Needle Peak Fill Removal



Legend

-  All Other Parcels
-  California Tahoe Conservancy Parcels



Sources:
California Tahoe Conservancy

California
Tahoe Conservancy



March 2022
*Map for reference purposes only.