

Appendix HAZ

Phase I Environmental Site Assessment and Phase II Subsurface Investigation



Environmental, Inc.

1533 B Street

Hayward, CA 94541

Phone (510) 247-9885 Facsimile: (510) 886-5399

info@eras.biz

**PHASE I ENVIRONMENTAL SITE ASSESSMENT
730 Central Avenue
Mountain View, California 94043
ERAS Project Number 19128**

Prepared for:

**Mr. Darren Walls
Del Ben Family Trust
PO Box 620624
Woodside, California 94062**

Prepared by:

ERAS Environmental, Inc.
November 25, 2019

ERAS

Environmental, Inc.

1533 B Street

Hayward, CA 94541

(510) 247-9885 Facsimile: (510) 886-5399

info@eras.biz

November 25, 2019

Mr. Darren Walls
Del Ben Family Trust
PO Box 620624
Woodside, California 94062

Re: **PHASE I ENVIRONMENTAL SITE ASSESSMENT**
730 Central Avenue, Mountain View, California 94043
ERAS Project Number 19128

Dear Mr. Walls:


ERAS Environmental (ERAS) is pleased to provide you with the attached Phase I Environmental Site Assessment (ESA) for the above referenced Property. The assessment included a visual reconnaissance of the Property, a review of environmental databases for nearby sites, a review of historical maps, city directories and aerial photographs, an interview with the owner and review of available files regarding the Property with the County Health Department. Conclusions and recommendations presented in our report were based upon the completion of these activities.

If you have any questions regarding the information in this report, please don't hesitate to call us. It has been a pleasure working with you on this project.

Sincerely,
ERAS Environmental, Inc.



Andrew Savage
Project Geologist



David Siegel
Senior Program Manager

TABLE OF CONTENTS

	PAGE
1.0 INTRODUCTION	1
1.1 Purpose and Scope	1
1.2 Authorization	1
1.3 Limitations and Exceptions.....	1
2.0 PROPERTY DESCRIPTION	3
2.1 Location and Jurisdiction	3
2.2 Property Description.....	3
2.3 Property Use	4
2.4 Suspect ACM/PCBs/Lead Paint/Lead in Drinking Water	4
2.5 Physical Setting	5
2.6 Geologic and Soil Conditions	5
2.7 Groundwater Conditions	5
3.0 REGULATORY AGENCY RECORDS REVIEW	6
3.1 Standard Federal and State Environmental Record Sources	6
3.2 Findings From Database Review	7
3.3 Off-site Sources and Agency File Reviews	10
4.0 HISTORICAL USE INFORMATION	12
4.1 Historical Information Review	12
4.2 Interview	13
4.3 Building Department File Review	13
4.4 Synopsis of Previous Environmental Investigations.....	13
4.5 Environmental Liens	14
5.0 RECONNAISSANCE	15
5.1 Visual Reconnaissance of the Property	15
5.2 Adjacent and Nearby Site Uses.....	16
6.0 CONCLUSIONS AND RECOMMENDATIONS.....	17
6.1 Conclusions	17
6.2 Recommendations	19
7.0 REFERENCES AND APPENDICES	21

APPENDICES

- A Environmental Professional's Resume
- B Location and Site Maps
- C Property Photographs
- D ERIS Database Report
- E ASTM Transaction Screen and Environmental Site Assessment Questionnaire
- F Closure Documents – 327 Moffett Boulevard

1.0 INTRODUCTION

1.1 Purpose and Scope

This Phase I Environmental Site Assessment (ESA) was performed to identify, to the extent feasible, recognized environmental conditions in connection with the subject site (cited hereinafter as the "Property"). The protocol utilized for this assessment is in general accordance with the requirements of ASTM Standard E 1527-13.

We declare that, to the best of our professional knowledge and belief, we meet the definition of Environmental Professional as defined in §312.10 of this part (40 CFR Part 312). We have the specific qualifications based on education, training, and experience to assess a property of the nature, history, and setting of the subject property. We have developed and performed the all appropriate inquiries in conformance with the standards and practices set forth in 40 CFR Part 312.

The environmental professional's resume is included in **Appendix A**.

The assessment included four main components: Records Review, Historical Use Information Review, Visual Reconnaissance of the Property, and Report Preparation. The purpose of the records review is to obtain and review records that will help identify recognized environmental conditions in connection with the Property. The objective of the visual reconnaissance is to obtain information indicating the likelihood of identifying recognized environmental conditions in connection with the Property. The objective of the interviews is to obtain additional information indicating recognized environmental conditions in connection with the Property. The report includes documentation to support the analysis, opinions and conclusions as presented.

1.2 Authorization

Authorization to perform this assessment was provided by Mr. Darren Walls of Del Family Trust on October 1, 2019 in response to ERAS proposal dated on September 30, 2019.

1.3 Limitations and Exceptions

ERAS has performed the services for this project in accordance with our proposal, and in accordance with current standards of the American Society for Testing and Materials (ASTM) for Phase I Environmental Site Assessments (ASTM standard E1527-13). No guarantees are either expressed or implied.

The investigation was limited to a search for *recognized environmental conditions*. The term *recognized environmental condition* means the presence or likely presence of any hazardous substances or petroleum products on the Property under conditions that indicate an existing release, a past release, or a material threat of a release of any hazardous substances or petroleum products into structures on the Property or into the ground, groundwater, or surface water of the Property. The term includes hazardous substances or petroleum products even under conditions in compliance with laws. The term is not intended to include de minimis conditions that generally do not present a material risk of harm to public health or the environment and that generally would not be the subject of an enforcement action if brought to the attention of appropriate governmental agencies.

There is no investigation, which is thorough enough to preclude the presence of hazardous materials, which presently, or in the future, may be considered hazardous at the Property. Because regulatory evaluation criteria are constantly changing, concentrations of constituents presently considered low may, in the future, fall under more stringent regulatory standards that require remediation.

The visual reconnaissance was limited to observation of surface conditions at the Property. *Reasonably ascertainable* information was obtained. This information is publicly available and obtainable from its source within reasonable time and cost constraints and is reasonably reviewable. This approach reflects current ASTM standards unless the information obtained as part of this work suggests the need for further investigation. No warranty or guarantee of Property conditions is intended.

The investigation addressed recognized environmental conditions at the Property. However, certain conditions, such as those listed below, may not be revealed:

- 1) naturally occurring toxic materials in the subsurface soils, rocks, water, or toxicity of on-site flora;
- 2) toxicity of substances common in current habitable environments, such as stored household products, building materials, and consumables;
- 3) biological pathogens;
- 4) contaminant plumes below sampled or observed surface levels, originating from a remote source;
- 5) constituents or constituent concentrations that do not violate present regulatory standards, but may violate future standards;
- 6) unknown impact to the Property, such as "midnight" dumping and/or accidental spillage which may occur following the visual reconnaissance of the Property by ERAS.

Opinions and judgments expressed herein, which are based upon our understanding and interpretation of current regulatory standards, should not be construed as legal opinions.

2.0 PROPERTY DESCRIPTION

2.1 Location and Jurisdiction

The subject property (hereinafter the "Property") is located at 730 Central Avenue on the northeastern side of Central Avenue near the intersection of Central Avenue and Moffett Boulevard in the northeastern portion of Mountain View. This Property contained a single commercial building of approximately 5,014 square feet on a parcel identified by parcel number 158-45-001 which was approximately 10,480 square feet in size.

The 1 Mile Radius Map included as a site location map in **Appendix B** shows the location of the Property. Current photographs showing important details of the Property are included in **Appendix C**.

2.2 Property Description

An ERAS representative visited the Property on November 19, 2019. The Property was in an area of commercial and residential land uses and consisted of an approximately 10,480-square foot parcel. At the time of the site visit the Property was unoccupied. A sign on the side of the building indicated it was formerly occupied by Motor Car Tune Up. Addressing on the building indicated that it had been addressed 724 and 730 Central Avenue.

To the northeast of the Property was a multi-tenant retail strip mall at 327 Moffett Boulevard. To the southeast was a driveway, parking, and landscaping associated with 311 and 327 Moffett Boulevard. To the southwest was Central Avenue and across the street were residential houses at 295 Santa Rosa Avenue and 621 Central Avenue. To the northwest of the Property were two restaurants and a butcher shop at 311 Moffett Boulevard.

The Property consists of a rectangular shaped parcel improved with a one-story automotive repair building, asphalt paved parking area, asphalt paved yard space, and limited landscaping. The building was of concrete, concrete block, and wood construction on a concrete slab foundation. The building was generally central on the Property with yard space located to the northwest and northeast, parking to the southwest, and landscaping to the southeast.

The building was divided down the center with shop space on either side of the wall. One garage door provided access on the northeastern side of the building and five on the southwestern side of the building. The interior of the building contained shop space, bathrooms, and an office area. The interior was finished with concrete, vinyl tile, and carpet floors, sheetrock, concrete, and open beam ceilings, and sheetrock, concrete, and concrete block walls.

A dynamometer for smog related testing was observed near one of the doors on the southwest. No underground or aboveground hydraulic lifts were observed on the Property. The only remaining items observed on the Property were a few old cars/trucks, a few engine blocks, and an empty 30-gallon drum. No leaks, spills, or staining were observed on the Property.

Three groundwater monitoring wells were observed on the Property. The well lids of all three monitoring wells were opened and the wells were observed to be constructed of 1-inch PVC casing.

No hazardous materials were observed to remain on the Property. Septic systems, drywells, underground storage tanks (USTs), or aboveground storage tanks (ASTs) were not observed on the Property by ERAS. No evidence of leakage, spillage or dumping of regulated material, was observed on the Property by ERAS.

A Site Plan (**Figure 2**) illustrating important features of the Property is included in **Appendix B**. Observations made by ERAS at the time of the site visit are shown on the site reconnaissance checklist in **Appendix E**.

2.3 Property Use

The Property was vacant and undeveloped from at least 1937 through 1955. The Property was developed with a portion of the current building in 1956 and the remainder of the building was added by 1960. Known occupancy of the Property has included the following.

- Machine shop 1960's (Manco Precision Machining and possibly others).
- Motor Car Tune Up from the 1960's through 2014.
- Whalstrom's Wood Turning & Cabinet Shop from the 1960's through the 1970's.
- Reed Distributing from the 1980's through at least 2001.
- Around the Clock Services Inc. from at least 2006 through 2014.

Additional historical detail regarding the uses of the Property is provided in **Section 4.0**.

2.4 Suspect ACM/PCBs/Lead Paint/Lead in Drinking Water

Asbestos

Asbestos was a common material used in the manufacture of building materials and it is possible that there are quantities of asbestos containing materials (ACM) present. Some materials such as sheetrock materials, mastics (adhesives) and roofing materials could contain asbestos. All building materials were noted to be in good condition.

PCBs

No electrical transformers were observed on or near the Property. Oil containing electrical transformers are usually owned and serviced by Pacific Gas and Electric Company who would be responsible to remedy any releases. There were no indications of hydraulic equipment on the Property that would be likely to contain oil or PCBs.

Lead Paint

Based upon the construction dates of the building, it is possible that surfaces of the building contain lead-based paint. Ceiling and wall interior and exterior wall painted surfaces of the building were observed to be in good condition at the time of the visual reconnaissance. Sampling and testing for lead-based paint was not requested in the Scope of Work for this assessment.

Lead in Drinking Water

A survey of the building for lead in drinking water was not requested in the Scope of Work for this assessment. Testing for lead in drinking water inside commercial buildings is not usually recommended unless the planned uses are for specific sensitive uses such as hospitals, residential, elderly care facilities or children's day care centers. Since ERAS understands this building is to be

used for other commercial purposes, this sampling is not recommended.

2.5 Physical Setting

The Property is in the northeastern part of the city of Mountain View in the San Francisco Bay area within the central part of the Coast Ranges Geomorphic Province. The San Francisco Bay area occupies a broad alluvial valley that slopes gently northward toward San Francisco Bay and is flanked by alluvial fans deposited at the foot of the Diablo Range to the east and the Santa Cruz Mountains to the west. The northern part of the valley is called the Santa Clara Valley.

Surface topography in the vicinity of the Property is nearly flat. Elevation of the Property is approximately 65 feet above Mean Sea Level according to the United States Geological Survey (USGS) Mountain View Quadrangle topographic map. Regionally, topography in the area of the Property slopes down to the north toward San Francisco Bay.

2.6 Geologic and Soil Conditions

The Property is underlain by alluvial sediments that have been derived from the nearby upland surfaces and were deposited in a series of coalescing alluvial fans. Below these sediments are a series of Recent-age (<10,000 years) blue clay layers that become increasingly thicker toward San Francisco Bay (Helley, et., al., 1974). These clay layers are known as the Bay Mud and were deposited in San Francisco Bay during higher stands of sea level. These sediments likely underlie the Property at depth. Bedrock at depths of approximately 500 feet consists of Jurassic-aged sedimentary rocks of the Franciscan Formation (Goldman, 1967).

2.7 Groundwater Conditions

The Property is located in the western part of the San Jose Plain, the surface of which slopes gently down toward San Francisco Bay. The San Jose subarea is considered a separate groundwater subarea because groundwater exists here under nearly completely confined conditions, which makes it unique from any other subarea of the Santa Clara Valley groundwater basin (California Department of Water Resources, 1967). The San Jose Plain subarea is the most important portion of the South Bay Groundwater Basin because water-bearing sediments are extremely permeable, groundwater is confined, recharge occurs on three sides, and the total thickness of water-bearing sediments is greater than in any other portion of the basin.

The regional groundwater flow follows the topography, moving from areas of higher elevation to areas of lower elevation. The groundwater flow direction in the area of the Property is estimated to be toward the north. Based on groundwater monitoring at the adjacent site, 327 Moffett Boulevard, the groundwater flow direction in the vicinity of the Property is estimated to be north-northeasterly and the depth to groundwater was approximately 10.5 to 31.5 feet below ground surface (RWQCB, 2013).

3.0 REGULARORY AGENCY RECORDS REVIEW

3.1 Standard Federal and State Environmental Record Sources

Groundwater provides the primary migration route for subsurface contamination from off-site sources to the Property. The groundwater flow direction in the vicinity of the Property is estimated to be north-northeasterly.

Only the sites that are directly upgradient or in close proximity (adjacent) are usually considered to pose a threat to subsurface environmental conditions under the Property. The potential impact of off-site contaminants to the Property are based on the type of chemical released, the severity of the release, status of remediation or cleanup, and nature of the groundwater in the area of impact and area of the Property.

Sites where groundwater is known to be impacted are listed on a variety of Federal and State databases and are the cases most likely to affect other nearby parcels. These databases are listed below. Databases searched for specified radii around the Property also include reported spills of hazardous materials (ERNS).

Fuel hydrocarbons generally do not migrate as readily as other chemicals such as certain solvents; consequently, reported fuel leak sites at distances greater than ½ mile from the Property are not considered imminent threats and are not plotted on database maps. Leaks from underground storage tank sites are the most common source of local contamination. Leaks of this type generally do not extend down-gradient more than approximately 500 feet (approximately 1/10 mile) except under unusual conditions. All toxic sites within a 1-mile radius are plotted and reviewed to determine potential threats to the Property.

Information from standard Federal and State environmental databases was provided to ERAS by Environmental Risk Information Services (ERIS) of Toronto. Data from governmental agency lists are updated and integrated into one database, which is updated as these data are released. This integrated database also contains postal service data in order to enhance matching of street addresses. Records from one government source are compared to records from another to clarify any address ambiguities. The demographic and geographic information available provides assistance in identifying and managing risk. The accuracy of the geo-coded locations is +/- 300 feet.

Maps in the ERIS report shows the locations of all sites identified relative to the location of the Property. The following databases represent the known and likely leak sites that could potentially pose a threat to environmental conditions under the Property. These represent the databases that are consistent with the ASTM-standard environmental databases.

The database includes a large number of supplemental, proprietary and non-ASTM standard databases that include many duplicate listings of sites that are already listed in the below-listed databases. ERAS reviewed all the listings provided in the databases as part of the process of evaluation of risk to the Property and further evaluates any site listings that ERAS considers significant.

<u>List Type</u>	<u>Approximate Search Distance in Miles</u>
NPL	1.0
CERCLIS	0.5
CORRACTS	1.0
CONTROLS	0.5
ERNS	Property
ENVIRONSTOR	1.0
LUST	0.5
SLIC	0.5
VCP	0.5
Brownfields	0.5

3.2 Findings From Database Review

The Property was listed on the following databases:

- Santa Clara CUPA
- Delisted HAZ
- FINDS/FRS
- HAZNET

These listings are as a result of the Property being used as an automotive repair facility under the name Motor Car Tune Up, these are further discussed in **Section 4.3**.

An adjacent site 327 Moffett Boulevard was listed on the following databases:

- Cerclis
- Cerclis NFRAP
- Deed
- Envirostor
- Cleanup Sites
- Response
- RCRA SQG
- SEMS Archive
- CDO/CAO
- Santa Clara CUPA
- Santa Clara HSOL

This site is further discussed in **Section 3.3**.

The locations of the other identified sites, relative to the Property, are shown on the **1 Mile Radius, .5 Mile Radius and .25 Mile Radius** maps in the ERIS Report in **Appendix D**.

NPL

NPL National Priorities List (Superfund). The NPL is a subset of CERCLIS and identifies over 1,200 sites for priority cleanup under the Superfund Program. NPL sites may encompass relatively large

areas. As such, ERIS provides polygon coverage for over 1,000 NPL site boundaries produced by EPA's Environmental Photographic Interpretation Center (EPIC) and regional EPA offices. State listed NPL equivalent sites (Response) are also included in this search.

Five NPL sites were listed within 1 mile of the Property. The nearest identified site, Spectra Physics at 1250 West Middlefield Road, was located over ½ mile to the north of the Property in a down-gradient direction. Based on the distance and direction this site is not considered likely to pose a threat to the subsurface environmental conditions beneath the Property.

Based on distance and/or direction the remaining sites are not considered likely to pose a threat to the subsurface environmental conditions beneath the Property.

CERCLIS

CERCLIS is the Comprehensive Environmental Response, Compensation, and Liability Information System. CERCLIS contains information on hazardous waste sites, potential hazardous waste sites, and remedial activities across the nation, including sites that are on the National Priorities List (NPL) or being considered for the NPL. This database contains a listing of NPL Sites.

Three CERCLIS sites were listed within ½ mile of the Property. An adjacent site, Innerconn Technologies at 327 Moffett Boulevard, was identified and is further discussed in **Section 3.3**.

Based on distance and/or direction the remaining sites are not considered likely to pose a threat to the subsurface environmental conditions beneath the Property.

CORRACTS

This database contains Investigation or cleanup activities at Resource Conservation and Recovery Act (RCRA), or state-only hazardous waste reported by the California Department of Toxic and Substance Control.

Three CORRACTS sites were listed within 1 mile of the Property. The nearest identified site, Spectra Physics at 1250 West Middlefield Road, was located over ½ mile to the north of the Property in a down-gradient direction. Based on the distance and direction this site is not considered likely to pose a threat to the subsurface environmental conditions beneath the Property.

Based on distance and/or direction the remaining sites are not considered likely to pose a threat to the subsurface environmental conditions beneath the Property.

CONTROLS

Controls, this database identifies sites that have liens reported by the California Department of Toxic and Substance Control, land use control information pertaining to the former Navy base realignment and closure properties, engineering controls sites, and sites with institutional controls.

No Controls sites were listed in this database within ½ mile of the Property.

ERNS

The primary function of the National Response Center is to serve as the sole national point of

contact for reporting all oil, chemical, radiological, biological, and etiological discharges into the environment anywhere in the United States and its territories. This database contains a listing of discharge locations. Agency: National Response Center

The Property was not identified on this database.

ENVIROSTOR

This database identifies confirmed release sites where DTSC is involved in remediation, either in a lead role or oversight capacity.

Twenty (20) ENVIROSTOR sites were listed within 1.0 miles of the Property. An adjacent site, Innerconn Technologies at 327 Moffett Boulevard, was identified and is further discussed in **Section 3.3**.

Based on distance and/or direction the remaining sites are not considered likely to pose a threat to the subsurface environmental conditions beneath the Property.

LUST

The California State Water Resources Control Board's Underground Storage Tank Program keeps a list of all underground storage tanks which have been reported as having had a release. These sites include those that have not yet been cleaned up and now have a status of Case Open and those which have been cleaned up and have a case status of Closed. Fuel leak sites rarely affect an area more than 1/8 mile from its source except under unusual conditions. Most contamination from these sites is confined to areas within 500-700 feet of the leak source.

Sixteen (16) LUST sites were listed within ½ mile of the Property. The nearest identified site, Gas & Shop Car Wash at 340 Moffett Boulevard, was located approximately 200 feet to the north of the Property in a down-gradient direction. Based on the distance and direction this site is not considered likely to pose a threat to the subsurface environmental conditions beneath the Property.

Based on the distance and or direction the remaining sites are not considered likely to pose a threat to the subsurface environmental conditions beneath the Property.

SLIC (Cleanup Site)

The Spills, Leaks, Investigation & Cleanup (SLIC) Program deals with site investigation and corrective action involving sites not overseen by the Underground Tank Program and the Well Investigation Program. Sites listed as "closed" have had remediation completed and are now considered closed by the agency. These listings include SLIC sites that are listed on Federal, state and county listings.

Six SLIC/Cleanup sites were listed within ½ mile of the Property. An adjacent site, with the name Union Bank at 327 Moffett Boulevard, was identified and is further discussed in **Section 3.3**.

Based on distance and/or direction the remaining sites are not considered likely to pose a threat to the subsurface environmental conditions beneath the Property.

VCP

This database contains a listing of sites with either confirmed or unconfirmed releases, and the project proponents have requested that DTSC oversee evaluation, investigation, and/or cleanup activities and have agreed to provide coverage for DTSC's costs.

Three VCP sites were listed within ½ mile of the Property. The nearest identified site, Evelyn Avenue Parking Lot at the southeast corner of Evelyn Avenue and Franklin Street, was located over ¼ of a mile to the west in a cross-gradient direction. Based on the distance and direction this site is not considered likely to pose a threat to the subsurface environmental conditions beneath the Property.

Based on distance and/or direction the remaining sites are not considered likely to pose a threat to the subsurface environmental conditions beneath the Property.

BROWNFIELDS, A listing of ACRES Brownfield sites is obtained from Cleanups in My Community. Cleanups in My Community provide information on Brownfields properties for which information is reported back to EPA, as well as areas served by Brownfields grant programs.

No US Brownfields sites were listed on the database within ½ mile.

Only sites that are listed as potentially contaminated and are near or in a direction directly up-gradient are considered as potential threats to the Property. No additional sites, other than those leak sites identified above, were identified on these databases.

3.3 Off-site Sources and Agency File Reviews

An adjacent site, 327 Moffett Boulevard, was identified on several databases searched for this assessment. The records were reviewed for these sites at the Santa Clara County Department of Environmental Health (SCDEH) and online at <http://geotracker.waterboards.ca.gov/>.

This site was located adjacent to the north side of the Property in a down-gradient direction. The site was formerly used for research, development, and manufacturing of electronic components. In 1985 elevated concentrations of metals along with volatile organic compounds (VOCs) were discovered to have impacted soil and or groundwater on the site.

In 1989 a former electronics manufacturing building was demolished and impacted soil with elevated metals and VOCs were excavated and properly disposed. In 1992 groundwater was extracted to treat the source area and control offsite migration. Groundwater pumping and treatment were conducted on the site until 2001.

According to closure documents for the site the groundwater plume has been determined to be stable to decreasing. The most recent groundwater samples demonstrated that trichloroethene (TCE) was just slightly above drinking water standards but below the environmental screening levels (ESLs) set forth by the California Regional Water Quality Control Board (RWQCB) for aquatic habitat and vapor intrusion into a commercial building. Since this closure these ESLs have been substantially lowered and now exceed the vapor intrusion ESL.

Copies of portion of the closure documents are included in **Appendix F**.

As part of the investigation at this site numerous adjacent sites including the Property conducted investigations in an attempt to determine responsible parties for the regional plume known to exist under this adjacent site along with other nearby sites. Subsurface sampling was conducted on the Property and is further discussed in **Section 4.4**.

Based on the most recent sampling conducted on this site a well adjacent to the Property line (MW-2) contained 11 micrograms per liter ($\mu\text{g/L}$) of TCE which exceeds the vapor intrusion ESL for a commercial site of $7.5 \mu\text{g/L}$.

4.0 HISTORICAL USE INFORMATION

Available historical data were researched to obtain information regarding the past uses of the Property and adjacent sites, especially as the information may pertain to environmental conditions or concerns.

4.1 Historical Information Review

The United States Geological Mountain View, California 7.5 Minute Series Topographic Map, 2015 shows the site elevation at approximately 65 feet with a local topographic slope down to the north.

Historical USGS Topographic Maps

Topographic maps which include the location of the Property were reviewed online at <https://www.historicaerials.com/viewer> dated 1937, 1943, 1944, 1955, 1956, 1959, 1961, 1962, 1963, 1966, 1975, 1987, 1995, 1996, 1999, 2012, and 2015.

The Property was shown to be vacant and undeveloped between 1937 and 1955. A building was shown to have been present on the Property between 1956 and 1959. Between 1961 and 2015 the Property was shown to have been part of urban land development with no individual building detail shown.

Historical Sanborn Insurance Map

No Sanborn Insurance Map coverage was available for the location of the Property.

Historical Aerial Photographs

ERAS reviewed historical aerial photographs available online at <https://www.historicaerials.com/viewer>. Aerial photographs which included the Property dated in 1948, 1956, 1960, 1968, 1980, 1987, 1991, 1993, 1998, 2002, 2004, 2005, 2009, 2010, 2012, 2014, and 2016 were reviewed.

The Property was shown to have been vacant and undeveloped in 1948. A portion of the current building was shown to have been developed in 1956 and by 1960 the remainder of the current structure appears to have been constructed. The building as is currently constructed appears present on the Property on all photographs dated between 1960 and 2016.

Historical City Directories

Historical Business, Polk, and Haines Directories were provided by ERIS. Directories dated in 1962, 1968, 1971, 1976, 1981, 1987, 1991, 1995, 1998, 2001, 2006, 2009, 2014, and 2018 were reviewed. A summary of the information is as follows.

Year	724 Central Avenue	730 Central Avenue
1962	Manco Precision Machining	Motor Car Tune Up
1968 to 1971	Wahlstrom's Wood Turning & Cabinet Shop	
1976 to 1981	No listing	
1987 to 2001	Reed Distributing	
2006 to 2014	Around the Clock Services Inc. (Plumbing and HVAC)	
2018		No listing

4.2 Interview

ERAS did not receive an interview completed for this site but based on the amount of known information regarding the history and environmental conditions an interview is not considered likely to change the conclusions and recommendations of this assessment.

Observations made by ERAS at the time of the site visit were compiled on ERAS Environmental Questionnaire included as **Appendix E**.

4.3 Building Department File Review

Mountain View Building Department

Building department records were reviewed at the Mountain View Building Department on November 19, 2019. Records were present dated 1983 for a roofing permit. No occupant information was available.

Mountain View Fire Department

ERAS reviewed the available Mountain View Fire Department records for the Property on November 19, 2019. Records reviewed were dated in 1962, 1968, 2007, 2008, and 2009. The records reviewed included owner/operator information sheets, permits, and inspections. The Property was indicated to have been occupied by a machine shop in 1962 and 1968. All the remaining records between 2007 and 2009 were for Motor Car Tune Up. No leaks or spills were noted on the inspection records reviewed.

Santa Clara County Environmental Health Department

ERAS reviewed the available Santa Clara County Environmental Health Department (SCCEHD) records for the Property on November 19, 2019. Records were present dated in 1991, 1992, 1995, 2000, 2001, 2006, and 2014. Records reviewed included inspections, correspondence, and permitting. All records reviewed indicated the Property was occupied by Motor Car Tune Up. No leaks or spills were noted on the inspection records reviewed.

The 2014 record indicated that the facility was closed per the City of Mountain View.

4.4 Synopsis of Previous Environmental Investigations

The Property was not listed on any databases indicating a release, however the adjacent site at 327 Moffett Boulevard was a former leak site and information was found for the Property. Based on concentrations of VOCs detected in the subsurface at 327 Moffett Boulevard it appears that the owner of the Property was also required to investigate the plume by the California Regional Water Quality Control Board (RWQCB). Two reports were available on the Geotracker database for 327 Moffett Boulevard which were actually investigations for the Property. Both reports were dated in 1996.

Three groundwater monitoring wells, TW-1, TW-2, and TW-3, were indicated to have been installed on the Property in 1994. Five additional borings were advanced on the Property in 1996. Concentrations of tetrachloroethane (PCE) at concentrations exceeding the environmental screening levels (ESLs) set forth by the RWQCB were noted on the Property. The most recent report which was dated July 31, 1996 which was specific to the Property stated, "The site characterization work

done thus far has not identified an existing or former on-site source of PCE but has suggested that a PCE-contaminated groundwater plume exists.”

The July 1996 correspondence stated that the three on-site monitoring wells should be monitored on a quarterly basis for four consecutive quarters and then the data will be evaluated to determine if further work was required. The additional sampling of the wells appears to have not been conducted.

ERAS contacted the RWQCB and was informed that the monitoring wells located on the Property should be properly abandoned under permit. The RWQCB also confirmed that the Property was not considered an open leak case.

4.5 Environmental Liens

There was no indication that the Property was the site of any on going subsurface investigations or remedial activities related to any additional release of hazardous materials on the Property, therefore a search for environmental liens for the Property was not considered likely to add additional information for this assessment.

5.0 RECONNAISSANCE

Photographs were taken during the reconnaissance to document the features observed and any environmental conditions of concern. Photographs are included in **Appendix C**.

5.1 Visual Reconnaissance of the Property

ERAS conducted a visual reconnaissance of the Property on November 19, 2019 to identify potential indications of environmental concern. The items listed in this section, if any, are representative of those which could pose recognized environmental conditions as indicated in the ASTM standard for conducting environmental site assessments.

Drums, Containers, and Storage Tanks

The on-site reconnaissance addressed containers, drums, above ground storage tanks, and other storage units containing materials, which may pose an environmental threat at the Property. No such items were observed.

Evidence of Waste Disposal

The on-site reconnaissance addressed dumps, pits, ponds, landfills, borrow pits and lagoons, which may have been used for disposal purposes at the Property. None of these items were observed.

Surface Fill

The on-site reconnaissance did not reveal any evidence of surface fill.

Surface Staining and Stressed Vegetation

Stressed vegetation was not observed in the exterior areas of the Property during the on-site reconnaissance.

Transformers

No transformers were observed on or near the Property.

Air Stacks, Vents, and Odors

The on-site reconnaissance addressed air stacks, vents, and strong, pungent or noxious odors at the Property. No such items or unusual noxious odors were observed on or near the Property. No such items were observed.

Evidence of Underground or Aboveground Storage Tanks

No evidence of USTs or ASTs were observed.

Conduits to Groundwater

Groundwater production wells or dry wells were not discovered on the Property. Three groundwater monitoring wells were observed.

Evidence of Improper Waste Discharge

Pipes and/or vents, indicating improper discharge of wastes, were not found at the Property.

On-Site Environmental Management Practices

The on-site reconnaissance addressed the following environmental management practices.

Solid Waste

No solid waste was observed on the Property.

Hazardous Materials and Waste

No hazardous materials or waste were observed on the Property.

Treatment Facilities

No indications of wastewater disposal or treatment facilities were observed at the Property during the on-site reconnaissance.

Application of Pesticides, Herbicides or Fertilizers

No such items were observed.

General Environmental Practices

No adverse environmental practices were observed.

5.2 Adjacent and Nearby Site Uses

The following observations were made of parcels adjacent to the Property:

Northeast	multi-tenant retail strip mall at 327 Moffett Boulevard
Southeast	driveway, landscaping, and parking for 311 and 327 Moffett Boulevard
Southwest	Central Avenue, Santa Rosa Avenue, residential houses at 621 Central Avenue and 295 Santa Rosa Avenue
Northwest	Shana Thai Restaurant, Carniceria La Sorpresa, and Rincon Sabroso Taqueria at 311 Moffett Boulevard

6.0 CONCLUSIONS AND RECOMMENDATIONS

6.1 Conclusions

ERAS has performed a Phase I Environmental Site Assessment in conformance with the scope and limitations of ASTM Practice E1527-13 for the Property. Any exceptions to, or deletions from this Practice are described in the report.

We declare that, to the best of our professional knowledge and belief, we meet the definition of Environmental Professional as defined in §312.10 of this part.

We have the specific qualifications based on education, training, and experience to assess a property of the nature, history, and setting of the subject property. We have developed and performed all of the appropriate inquiries in conformance with the standards and practices set forth in 40 CFR Part 312.

Data failures occurred for this assessment between 1937 to 1943 and 1948 to 1955. The Property was first developed in the mid to late 1950's on what appeared to be vacant land. Based on the consistent use of the Property these gaps are not considered likely to affect the conclusions of this assessment.

Site Visit

An ERAS representative visited the Property on November 19, 2019. The Property was in an area of commercial and residential land uses and consisted of an approximately 10,480-square foot parcel. At the time of the site visit the Property was unoccupied. A sign on the side of the building indicated it was formerly occupied by Motor Car Tune Up. Addressing on the building indicated that it had been addressed 724 and 730 Central Avenue.

To the northeast of the Property was a multi-tenant retail strip mall at 327 Moffett Boulevard. To the southeast was a driveway, parking, and landscaping associated with 311 and 327 Moffett Boulevard. To the southwest was Central Avenue and across the street were residential houses at 295 Santa Rosa Avenue and 621 Central Avenue. To the northwest of the Property were two restaurants and a butcher shop at 311 Moffett Boulevard.

The Property consists of a rectangular shaped parcel improved with a one-story automotive repair building, asphalt paved parking area, asphalt paved yard space, and limited landscaping. The building was of concrete, concrete block, and wood construction on a concrete slab foundation. The building was generally central on the Property with yard space located to the northwest and northeast, parking to the southwest, and landscaping to the southeast.

The building was divided down the center with shop space on either side of the wall. One garage door provided access on the northeastern side of the building and five on the southwestern side of the building. The interior of the building contained shop space, bathrooms, and an office area. The interior was finished with concrete, vinyl tile, and carpet floors, sheetrock, concrete, and open beam ceilings, and sheetrock, concrete, and concrete block walls.

A dynamometer for smog related testing was observed near one of the doors on the southwest.

No underground or aboveground hydraulic lifts were observed on the Property. The only remaining items observed on the Property were a few old cars/trucks, a few engine blocks, and an empty 30-gallon drum. No leaks, spills, or staining were observed on the Property.

Three groundwater monitoring wells were observed on the Property. The well lids of all three monitoring wells were opened and the wells were observed to be constructed of 1-inch PVC casing.

No hazardous materials were observed to remain on the Property. Septic systems, drywells, USTs, or ASTs were not observed on the Property by ERAS. No evidence of leakage, spillage or dumping of regulated material, was observed on the Property by ERAS.

Historical Uses

The Property was vacant and undeveloped from at least 1937 through 1955. The Property was developed with a portion of the current building in 1956 and the remainder of the building was added by 1960. Known occupancy of the Property has included the following.

- Machine shop 1960's (Manco Precision Machining and possibly others).
- Motor Car Tune Up from the 1960's through 2014.
- Whalstrom's Wood Turning & Cabinet Shop from the 1960's through the 1970's.
- Reed Distributing from the 1980's through at least 2001.
- Around the Clock Services Inc. from at least 2006 through 2014.

Database Review

The Property was listed on the following databases:

- Santa Clara CUPA
- Delisted HAZ
- FINDS/FRS
- HAZNET

These listings are as a result of the Property being used as an automotive repair facility under the name Motor Car Tune Up. No leaks or spills were noted on the inspection records reviewed for the Property. The Property did not however appear to have gone through a formal facility closure with the SCCDEH.

An adjacent site, 327 Moffett Boulevard, was identified on several databases searched for this assessment. The records were reviewed for these sites at the SCCDEH and online at <http://geotracker.waterboards.ca.gov/>. This site was located adjacent to the north side of the Property in a down-gradient direction. The site was formerly used for research, development, and manufacturing of electronic components. In 1985 elevated concentrations of metals along with VOCs were discovered to have impacted soil and or groundwater on the site.

As part of the investigation at this site at 327 Moffett Boulevard numerous adjacent sites including the Property conducted investigations in an attempt to determine responsible parties for the regional plume known to exist under this adjacent site along with other nearby sites. Based on the most recent sampling conducted on this site a well adjacent to the Property line (MW-2)

contained 11 micrograms per liter ($\mu\text{g/L}$) of TCE which exceeds the vapor intrusion ESL for a commercial site of $7.5 \mu\text{g/L}$.

Three groundwater monitoring wells are known to be present on the Property. ERAS contacted the RWQCB and was informed that the monitoring wells located on the Property should be properly abandoned under permit. The RWQCB also confirmed that the Property was not considered an open leak case.

Based on distance, locations or current site status, none of the remaining identified sites are considered threats to the current environmental status of the Property or subsurface soil and groundwater beneath it.

There was no indication that the Property was the site of on-going subsurface investigations or remedial activities related to any additional release of hazardous materials on the Property, therefore a search for environmental liens for the Property was not considered likely to add additional information for this assessment.

Recognized Environmental Conditions

The following are a summary of the recognized environmental conditions (REC), historical recognized environmental conditions (HREC), controlled recognized environmental conditions (CREC) or de minimis conditions for the Property. Records indicate a REC for the Property:

- The presence of three groundwater monitoring wells on the Property which are not being maintained and sampled is considered a REC. Based on conversations with the RWQCB these wells should be properly abandoned under permit.
- The presence of concentrations of VOCs above potential vapor intrusion concentrations in the groundwater beneath the Property is a REC. A soil vapor investigation should be conducted to evaluate the potential for indoor air impact by the underlying contaminant plume.
- The lack of a formal facility closure by a permitting agency is considered a REC. The SCCDEH should be contacted to determine if they desire to conduct an inspection to formerly close out the facility (Motor Car Tune Up).

6.2 Recommendations

The subsurface environmental conditions on the Property have been impacted by an offsite source (327 Moffett Street). The concentrations known to extend under the Property in groundwater indicate the potential for VOC vapor intrusion into the indoor air. ERAS recommends that a soil vapor assessment be conducted to evaluate if there is a risk of impact.

ERAS recommends that the three groundwater monitoring wells observed on the Property be properly abandoned under permit as directed by the RWQCB.

ERAS recommends that the SCCDEH be contacted to determine if they require a facility closure inspection for the former occupant (Motor Car Tune Up) since this does not appear to have been

conducted. The SCCDEH may request the collection of samples if they observe areas of concern.

With regard to asbestos and lead paint, areas containing suspect materials should be maintained in good condition and any damage promptly repaired. Samples of the suspect materials should be collected and analyzed prior to activities that could damage them such as renovation, remodeling or demolition. If these activities occur, materials containing asbestos and lead paint to be disturbed should be removed by qualified abatement contractors.

7.0 REFERENCES AND APPENDICES

Maps, Aerial Photographs, and Other Geographic References

Historical Topographic maps

The United States Geological Survey Topographic Maps dated 1937, 1943, 1944, 1955, 1956, 1959, 1961, 1962, 1963, 1966, 1975, 1987, 1995, 1996, 1999, 2012, and 2015 were reviewed at <https://www.historicaerials.com/viewer>.

Historical Aerial Photographs: ERAS reviewed historical aerial photographs, which included the Property at <https://www.historicaerials.com/viewer>. Photographs dated in 1948, 1956, 1960, 1968, 1980, 1987, 1991, 1993, 1998, 2002, 2004, 2005, 2009, 2010, 2012, 2014, and 2016 were reviewed.

Polk and Haines City Directories were provided by ERIS for review. Directories dated 1962, 1968, 1971, 1976, 1981, 1987, 1991, 1995, 1998, 2001, 2006, 2009, 2014, and 2018 were reviewed.

Published References

California Department of Water Resources, Evaluation of Ground Water Resources South Bay, Appendix A: Geology, Bulletin 118-1, August 1967.

California Regional Water Quality Control Board, Water Quality Control Plan, San Francisco Bay Basin Region (2), December 1986.

California Regional Water Quality Control Board, No Further Action, 327 Moffett Field, Mountain View, Santa Clara County, April 23, 2013.

California Regional Water Quality Control Board, 327 Moffett Boulevard, Mountain View, CA, Soil Investigation at Upgradient Site Boundary and on Upgradient Property, March 30, 1994.

California Regional Water Quality Control Board, Groundwater Monitoring at Motor Car Tune Up, 724-730 Central Avenue, Mountain View, CA, October 7, 1994.

California Regional Water Quality Control Board, Groundwater Monitoring at Motor Car Tune Up, 724-730 Central Avenue, Mountain View CA, January 6, 1995.

California Regional Water Quality Control Board, Geo Plexus, Inc., July 5, 1996 PCE Source Evaluation Report for 724-730 Central Avenue, Mountain View, CA, July 31, 1996.

David Keith Todd Consulting Engineers, Inc., Groundwater Management in Santa Clara Valley, April 1987.

ERIS, Database Report, 730 Central Avenue, Mountain View, CA Job Number 19128, dated October 3, 2019.

Goldman, Harold B., Geology of Burlingame Bay prepared for Burlingame Bay Conservation and Development Commission, February 1967.

Helley, E.J., La Joie, K.R., Spangle, W.E., and Blair, M.L., Flatland Deposits of the Burlingame Bay Region, California - their geology and engineering properties and their importance to comprehensive planning, U.S. Geological Survey Professional Paper 943, 1974.

Records Review, Interviews and Agency Contacts

Mountain View Fire Building Department, November 19, 2019.

Mountain View Building Department, November 19, 2019.

Santa Clara County Environmental Health Department, November 19, 2019.

APPENDIX A
ENVIRONMENTAL PROFESSIONALS RESUME

Andrew Savage

Andrew Savage is a Project Geologist for ERAS Environmental, Inc. Prior to joining ERAS, Mr. Savage was a Geologic Intern at Chevron and a Biological Aide for the Bureau of Reclamations. Mr. Savage holds a Bachelors of Science in Geology from California State University in Chico.

QUALIFICATIONS

Involved in environmental consulting since 2003. Strong technical background in investigative methods, geological and hydrogeological assessment, installation and development of numerous types of monitoring and remediation wells, and data interpretation and evaluation. Proficient in borehole logging, field methods, data collection, and design of subsurface hydrogeological investigations.

Project experience in hazardous material facility closure, soil and groundwater assessment, delineation, monitoring, and remediation, soil gas studies, health and safety plan preparation, permitting, work plan preparation, offsite right of entry issues, and regulatory contact and negotiation for investigations and remediation.

WORK HISTORY

2003-Present: *Project Geologist for ERAS Environmental, Inc., Hayward, California*

Managed and conducted Phase 1 Environmental Site Assessments, Transaction Screens and Phase 2 Assessments for commercial properties throughout Northern California. Management and completion of Phase 2 soil and groundwater sampling projects at former and operating gasoline stations and industrial facilities. Responsible for project initiation, planning, report preparation and technical oversight.

2001-2002: *Biological Aid for the Bureau of Reclamations, Red Bluff, California*

Provided field services for the collection of data.

2001-2003: *Geological Intern for Chevron, San Ramon, California*

Was in charge of managing geologic research information including well logs and reports. Duties also involved working closely with geologists and assisting them with research and gathering data.

EDUCATION AND LICENCES

- ◇ 2002 B.S. Geological Sciences, California State University, Chico
- ◇ 2002 Hazwoper Certification, California State University, Chico
- ◇ 2003-2009 Hazwoper Certification Refresher Courses
- ◇ 2009 Self Performance Self Assessment Training (SPSA)

David Siegel

David Siegel is president of ERAS Environmental, Inc., an environmental consulting company formed in October 1998. Prior to that, Mr. Siegel was principle of Siegel Environmental Consulting Services, formed in February 1994, an environmental consulting company providing due diligence services, geological and hydrogeological research, Phase 2 field services such as groundwater well installation and sampling, waste disposal, project management and remediation planning and permitting.

Before involvement with management of these environmental consulting firms, Mr. Siegel was a Project Hydrogeologist, Project Geologist, and Staff Geologist with three San Francisco Bay Area environmental consulting companies from 1987 to 1998. Mr. Siegel holds a master's degree in geology from California State University East Bay and was a State of California Registered Environmental Assessor II.

QUALIFICATIONS

Experience since 1987 in hazardous materials consulting including due diligence projects, soil and groundwater investigations and remediation, and asbestos surveying. Strong organizational background in project management including budget development and management and client contact and service. Strong technical background in groundwater well design and installation, soil and groundwater chemical data evaluation and hydrogeological assessment. Inspection experience with thousands of commercial sites including retail, office, industrial and residential. Experience providing management, business development, technical oversight, client contact and regulatory agency negotiation and interaction for environmental case closures.

WORK HISTORY

1994-Present: *President of ERAS Environmental, Inc. and Principle of Siegel Environmental*
Management and completion of due diligence projects for a wide variety of commercial properties throughout California. Management and completion of Phase 2 soil and groundwater and asbestos sampling projects at former and operating gasoline stations and industrial facilities. Responsible for project initiation, planning, report preparation and technical oversight. Responsible for business development, client contact and local and state regulatory agency compliance for ongoing investigation, cost recovery and case closures.

1987-1994: *Project Hydrogeologist (McCulley, Frick & Gilman, San Francisco; 1992-1994), Project Manager (Converse Environmental, San Francisco; 1989-1992), Project Manager (Exceltech, Inc., Fremont; 1987-1989)*

Management and completion of environmental and geotechnical investigations involving soil and groundwater contamination. Responsible for project planning, budgeting and operation, professional staff supervision and report completion. Interface with engineers for site remediation planning.

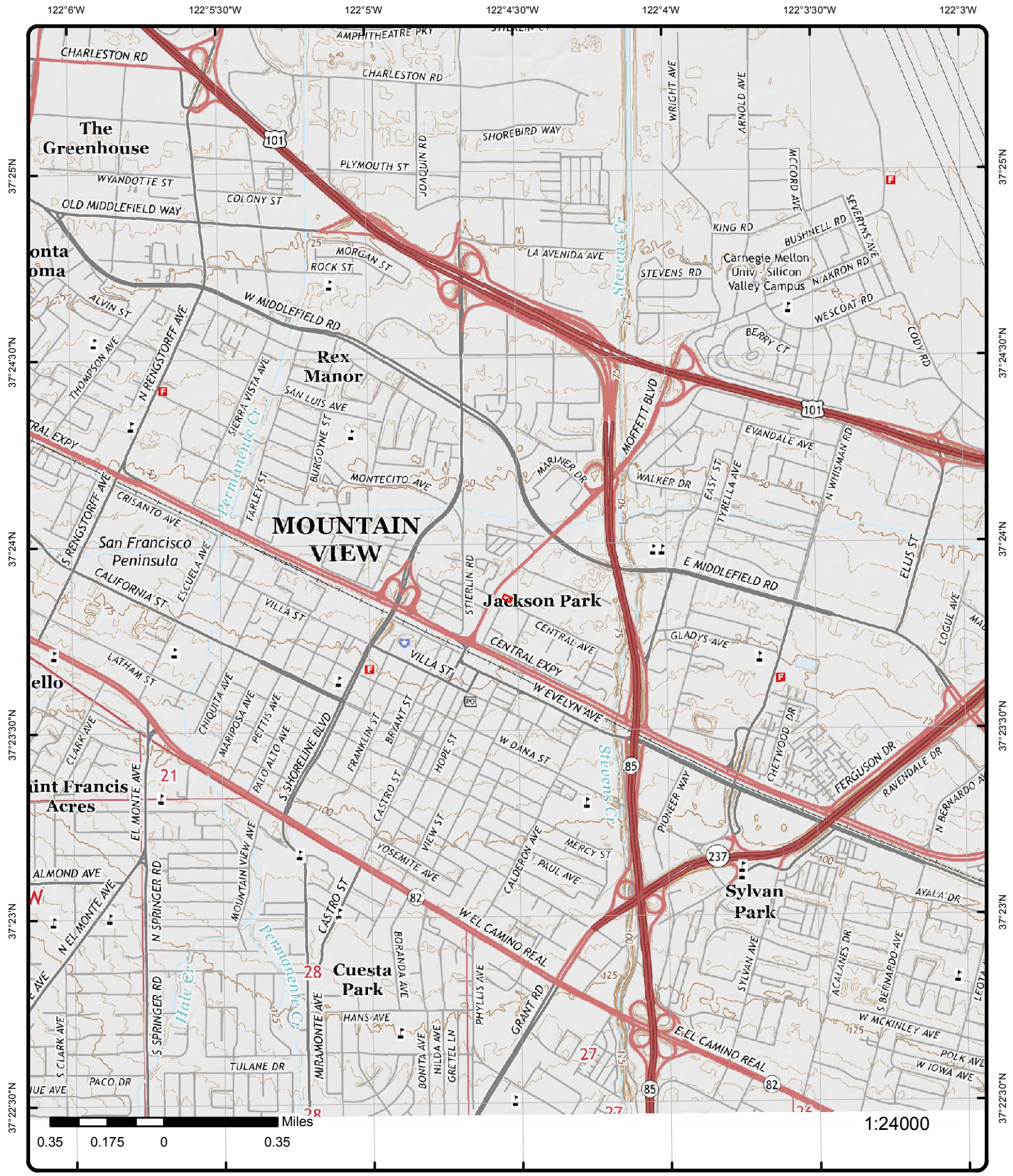
EDUCATION AND LICENCES

1995 to Present - EPA Certified Asbestos Building Inspector

1990 to 2012 - California Registered Environmental Assessor II

1988 - M.S. Geological Sciences, California State University, East Bay

APPENDIX B
LOCATION AND SITE MAPS



Topographic Map (2015)

Address: 730 Central Ave, Mountain View, CA, 94043

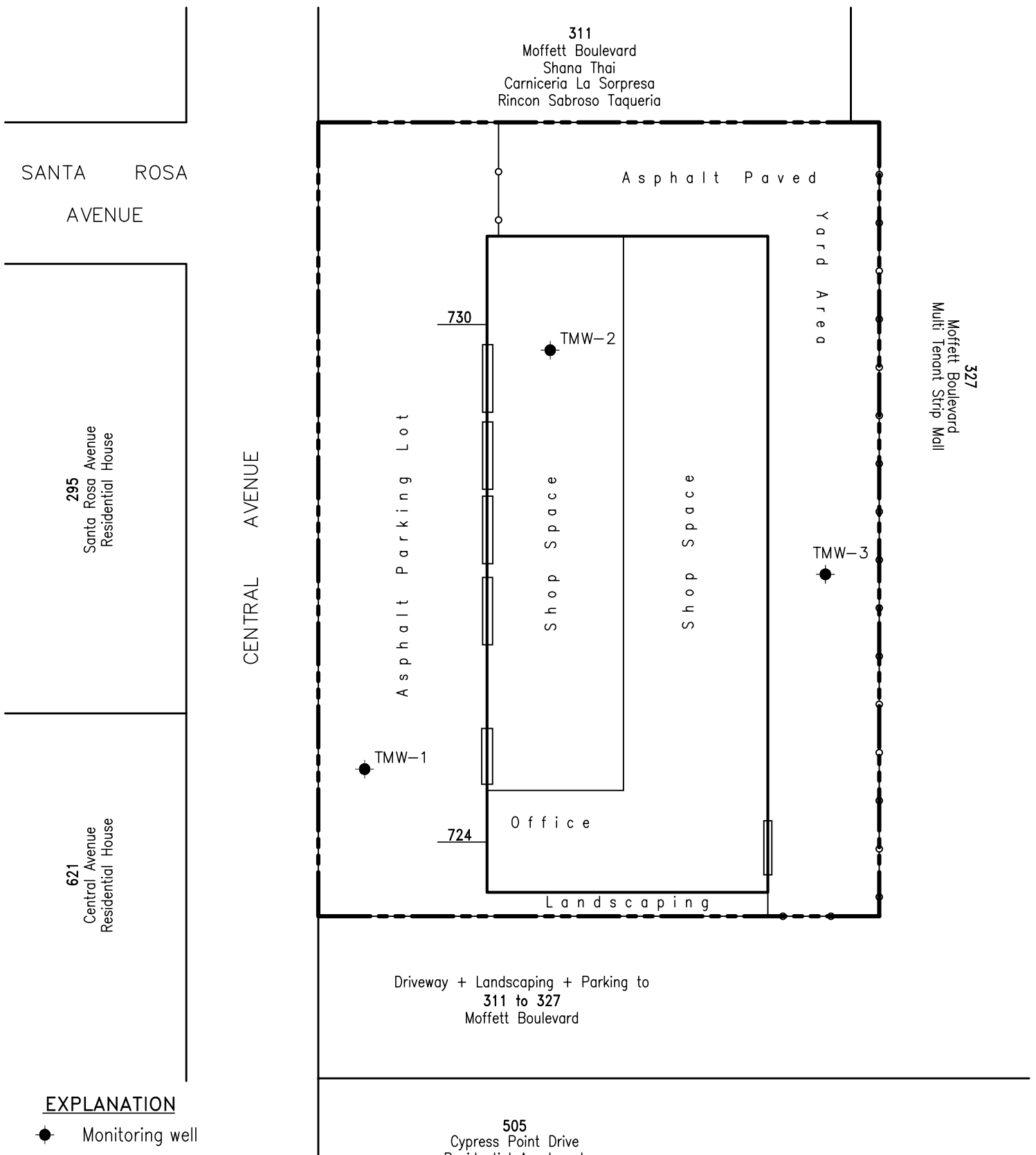
Quadrangle(s): Mountain View, CA

Source: USGS Topographic Map

Order No: 20191001181



© ERIS Information Inc.



EXPLANATION

● Monitoring well

PROPERTY SITE PLAN FIGURE 2

Project No. 19128
 724-730 Central Avenue
 Mountain View, California

November, 2019
 Not to Scale



APPENDIX C
PROPERTY PHOTOGRAPHS



Photograph 1 - View to the northeast of the Property



Photograph 2 - View of the 724 Central Avenue portion of the Property



Photograph 3 - View of the 730 Central Avenue portion of the Property



Photograph 4 - View of the northeastern side of the Property



Photograph 5 - View of the northwestern side of the Property



Photograph 6 - View of the interior



Photograph 7 - View of the interior



Photograph 8 - View of one of the three groundwater monitoring wells on the Property

APPENDIX D
ERIS DATABASE REPORT



DATABASE REPORT

Project Property: 19128
730 Central Ave
Mountain View CA 94043

Project No:

Report Type: Database Report

Order No: 20191001181

Requested by: ERAS Environmental, Inc.

Date Completed: October 3, 2019

Table of Contents

Table of Contents.....	2
Executive Summary.....	3
Executive Summary: Report Summary.....	4
Executive Summary: Site Report Summary - Project Property.....	8
Executive Summary: Site Report Summary - Surrounding Properties.....	9
Executive Summary: Summary by Data Source.....	23
Map.....	42
Aerial.....	45
Topographic Map.....	46
Detail Report.....	47
Unplottable Summary.....	456
Unplottable Report.....	457
Appendix: Database Descriptions.....	459
Definitions.....	471

Notice: IMPORTANT LIMITATIONS and YOUR LIABILITY

Reliance on information in Report: This report DOES NOT replace a full Phase I Environmental Site Assessment but is solely intended to be used as database review of environmental records.

License for use of information in Report: No page of this report can be used without this cover page, this notice and the project property identifier. The information in Report(s) may not be modified or re-sold.

Your Liability for misuse: Using this Service and/or its reports in a manner contrary to this Notice or your agreement will be in breach of copyright and contract and ERIS may obtain damages for such mis-use, including damages caused to third parties, and gives ERIS the right to terminate your account, rescind your license to any previous reports and to bar you from future use of the Service.

No warranty of Accuracy or Liability for ERIS: The information contained in this report has been produced by ERIS Information Inc. ("ERIS") using various sources of information, including information provided by Federal and State government departments. The report applies only to the address and up to the date specified on the cover of this report, and any alterations or deviation from this description will require a new report. This report and the data contained herein does not purport to be and does not constitute a guarantee of the accuracy of the information contained herein and does not constitute a legal opinion nor medical advice. Although ERIS has endeavored to present you with information that is accurate, ERIS disclaims, any and all liability for any errors, omissions, or inaccuracies in such information and data, whether attributable to inadvertence, negligence or otherwise, and for any consequences arising therefrom. Liability on the part of ERIS is limited to the monetary value paid for this report.

Trademark and Copyright: You may not use the ERIS trademarks or attribute any work to ERIS other than as outlined above. This Service and Report(s) are protected by copyright owned by ERIS Information Inc. Copyright in data used in the Service or Report(s) (the "Data") is owned by ERIS or its licensors. The Service, Report(s) and Data may not be copied or reproduced in whole or in any substantial part without prior written consent of ERIS.

Executive Summary

Property Information:

Project Property: 19128
730 Central Ave Mountain View CA 94043

Project No:

Coordinates:

Latitude: 37.397569
Longitude: -122.075612
UTM Northing: 4,139,378.35
UTM Easting: 581,819.11
UTM Zone: UTM Zone 10S

Elevation: 65 FT

Order Information:

Order No: 20191001181
Date Requested: October 1, 2019
Requested by: ERAS Environmental, Inc.
Report Type: Database Report

Historicals/Products:

City Directory Search CD - 2 Street Search
ERIS Xplorer [ERIS Xplorer](#)
Excel Add-On Excel Add-On

Executive Summary: Report Summary

Database	Searched	Search Radius	Project Property	Within 0.12mi	.125mi to 0.25mi	0.25mi to 0.50mi	0.50mi to 1.00mi	Total
<u>Standard Environmental Records</u>								
Federal								
NPL	Y	1	0	0	0	0	5	5
PROPOSED NPL	Y	1	0	0	0	0	0	0
DELETED NPL	Y	.5	0	0	0	0	-	0
SEMS	Y	.5	0	0	0	1	-	1
ODI	Y	.5	0	0	0	0	-	0
SEMS ARCHIVE	Y	.5	0	1	1	0	-	2
CERCLIS	Y	.5	0	1	1	1	-	3
IODI	Y	.5	0	0	0	0	-	0
CERCLIS NFRAP	Y	.5	0	1	1	0	-	2
CERCLIS LIENS	Y	PO	0	-	-	-	-	0
RCRA CORRACTS	Y	1	0	0	0	0	3	3
RCRA TSD	Y	.5	0	1	1	5	-	7
RCRA LQG	Y	.25	0	0	0	-	-	0
RCRA SQG	Y	.25	0	3	0	-	-	3
RCRA CESQG	Y	.25	0	0	0	-	-	0
RCRA NON GEN	Y	.25	0	2	9	-	-	11
FED ENG	Y	.5	0	0	0	0	-	0
FED INST	Y	.5	0	0	0	0	-	0
ERNS 1982 TO 1986	Y	PO	0	-	-	-	-	0
ERNS 1987 TO 1989	Y	PO	0	-	-	-	-	0
ERNS	Y	PO	0	-	-	-	-	0
FED BROWNFIELDS	Y	.5	0	0	0	0	-	0
FEMA UST	Y	.25	0	0	0	-	-	0
REFN	Y	.25	0	0	0	-	-	0
BULK TERMINAL	Y	.25	0	0	0	-	-	0
SEMS LIEN	Y	PO	0	-	-	-	-	0
SUPERFUND ROD	Y	1	0	0	0	0	4	4

Database	Searched	Search Radius	Project Property	Within 0.12mi	.125mi to 0.25mi	0.25mi to 0.50mi	0.50mi to 1.00mi	Total
State								
RESPONSE	Y	1	0	1	0	0	1	2
ENVIROSTOR	Y	1	0	2	0	3	15	20
DELISTED ENVS	Y	1	0	0	0	0	0	0
SWF/LF	Y	.5	0	0	0	0	-	0
HWP	Y	1	0	0	0	0	2	2
LDS	Y	.5	0	0	0	0	-	0
SWAT	Y	.5	0	0	0	0	-	0
LUST	Y	.5	0	1	1	14	-	16
DELISTED LST	Y	.5	0	0	0	0	-	0
UST	Y	.25	0	0	1	-	-	1
SWRCB SWF	Y	.5	0	0	0	0	-	0
UST CLOSURE	Y	.5	0	0	0	0	-	0
HHSS	Y	.25	0	2	2	-	-	4
AST	Y	.25	0	0	0	-	-	0
DELISTED TNK	Y	.25	0	0	1	-	-	1
CERS TANK	Y	.25	0	0	1	-	-	1
LUR	Y	.5	0	0	0	0	-	0
HLUR	Y	.5	0	0	0	0	-	0
DEED	Y	.5	0	2	0	0	-	2
VCP	Y	.5	0	0	0	3	-	3
CLEANUP SITES	Y	.5	0	2	1	3	-	6
DELISTED COUNTY	Y	.25	0	0	0	-	-	0
DELISTED CTNK	Y	.25	0	0	0	-	-	0
HIST TANK	Y	.25	0	2	4	-	-	6
Tribal								
INDIAN LUST	Y	.5	0	0	0	0	-	0
INDIAN UST	Y	.25	0	0	0	-	-	0
DELISTED ILST	Y	.5	0	0	0	0	-	0
DELISTED IUST	Y	.25	0	0	0	-	-	0
County								
SANJOSE HM	Y	.25	0	0	0	-	-	0
GILROY CUPA	Y	.25	0	0	0	-	-	0
SANTA CLARA CUPA	Y	.25	1	6	7	-	-	14
SANTA CLARA HSOL	Y	.5	0	2	0	0	-	2
SANTA CLARA LO	Y	.5	0	1	3	12	-	16
UST SANTA CLARA	Y	.25	0	0	1	-	-	1
SUNNYVALE CUPA	Y	.25	0	0	0	-	-	0

Additional Environmental Records

<i>Database</i>	<i>Searched</i>	<i>Search Radius</i>	<i>Project Property</i>	<i>Within 0.12mi</i>	<i>.125mi to 0.25mi</i>	<i>0.25mi to 0.50mi</i>	<i>0.50mi to 1.00mi</i>	<i>Total</i>
Federal								
PFAS NPL	Y	.5	0	0	0	0	-	0
FINDS/FRS	Y	PO	1	-	-	-	-	1
TRIS	Y	PO	0	-	-	-	-	0
PFAS TRI	Y	.5	0	0	0	0	-	0
HMIRS	Y	.125	0	0	-	-	-	0
NCDL	Y	.125	0	0	-	-	-	0
TSCA	Y	.125	0	0	-	-	-	0
HIST TSCA	Y	.125	0	0	-	-	-	0
FTTS ADMIN	Y	PO	0	-	-	-	-	0
FTTS INSP	Y	PO	0	-	-	-	-	0
PRP	Y	PO	0	-	-	-	-	0
SCRD DRYCLEANER	Y	.5	0	0	0	0	-	0
ICIS	Y	PO	0	-	-	-	-	0
FED DRYCLEANERS	Y	.25	0	0	0	-	-	0
DELISTED FED DRY	Y	.25	0	0	0	-	-	0
FUDS	Y	1	0	0	0	0	0	0
MLTS	Y	PO	0	-	-	-	-	0
HIST MLTS	Y	PO	0	-	-	-	-	0
MINES	Y	.25	0	0	0	-	-	0
ALT FUELS	Y	.25	0	1	1	-	-	2
SSTS	Y	.25	0	0	0	-	-	0
PCB	Y	.5	0	0	0	0	-	0
State								
DRYCLEANERS	Y	.25	0	0	0	-	-	0
DELISTED DRYCLEANERS	Y	.25	0	0	0	-	-	0
DRYC GRANT	Y	.25	0	0	0	-	-	0
PFAS	Y	.5	0	0	0	0	-	0
PFAS GW	Y	.5	0	0	0	0	-	0
HWSS CLEANUP	Y	.5	0	0	0	0	-	0
DTSC HWF	Y	.5	0	0	0	0	-	0
INSP COMP ENF	Y	1	0	0	0	0	0	0
SCH	Y	1	0	0	0	0	0	0
CHMIRS	Y	PO	0	-	-	-	-	0
HAZNET	Y	PO	1	-	-	-	-	1
HIST CHMIRS	Y	PO	0	-	-	-	-	0
HIST MANIFEST	Y	PO	0	-	-	-	-	0
HIST CORTESE	Y	.5	0	0	0	0	-	0
CDO/CAO	Y	.5	0	4	0	0	-	4

Database	Searched	Search Radius	Project Property	Within 0.12mi	.125mi to 0.25mi	0.25mi to 0.50mi	0.50mi to 1.00mi	Total
CERS HAZ	Y	.125	0	5	-	-	-	5
DELISTED HAZ	Y	.5	1	0	3	8	-	12
GEOTRACKER	Y	.125	0	0	-	-	-	0
WASTE DISCHG	Y	.25	0	0	0	-	-	0
EMISSIONS	Y	.25	0	4	4	-	-	8
CDL	Y	.125	0	0	-	-	-	0

Tribal *No Tribal additional environmental record sources available for this State.*

County *No County additional environmental databases were selected to be included in the search.*

Total: 4 44 43 50 30 171

* PO – Property Only

* 'Property and adjoining properties' database search radii are set at 0.25 miles.

Executive Summary: Site Report Summary - Project Property

<i>Map Key</i>	<i>DB</i>	<i>Company/Site Name</i>	<i>Address</i>	<i>Direction</i>	<i>Distance (mi/ft)</i>	<i>Elev Diff (ft)</i>	<i>Page Number</i>
1	SANTA CLARA CUPA	IA 081114 MOTOR CAR TUNE-UP	730 CENTRAL AV MOUNTAIN VIEW CA 94043	-	0.00 / 0.00	0	47
1	DELISTED HAZ	MOTOR CAR TUNE-UP	730 CENTRAL AV MOUNTAIN VIEW CA 94043	-	0.00 / 0.00	0	47
1	FINDS/FRS	MOTOR CAR TUNE-UP	730 CENTRAL AV MOUNTAIN VIEW CA 94043	-	0.00 / 0.00	0	47
1	HAZNET	MOTOR CAR TUNE UP	730 CENTRAL AVE MOUNTAIN VIEW CA 940430000	-	0.00 / 0.00	0	48

Executive Summary: Site Report Summary - Surrounding Properties

Map Key	DB	Company/Site Name	Address	Direction	Distance (mi/ft)	Elev Diff (ft)	Page Number
2	ALT FUELS	CBW PROPERTIES	511 Central Ave Mountain View CA 94043	SE	0.03 / 133.50	0	48
3	DEED	ENGELHARD	333 MOFFETT BLVD MOUNTAIN VIEW CA 94043	NE	0.03 / 158.94	-2	49
3	CLEANUP SITES	ENGELHARD	333 MOFFETT BLVD MOUNTAIN VIEW CA 94043	NE	0.03 / 158.94	-2	50
<i>Site Facility Type Status:</i> CLEANUP PROGRAM SITE COMPLETED - CASE CLOSED							
4	RCRA SQG	ENGELHARD MILLIS WEST	341 MOFFETT BLVD MOUNTAIN VIEW CA 94043	NNW	0.03 / 176.71	-2	56
<i>EPA Handler ID:</i> CAD981170194							
5	CERCLIS	INNERCONN TECHNOLOGIES	327 MOFFETT BLVD MOUNTAIN VIEW CA 94043	NNE	0.03 / 178.43	-2	57
<i>Site EPA ID:</i> CAD982400301							
5	CERCLIS NFRAP	INNERCONN TECHNOLOGIES	327 MOFFETT BLVD MOUNTAIN VIEW CA 94043	NNE	0.03 / 178.43	-2	59
<i>Site EPA ID:</i> CAD982400301							
5	DEED	UNION BANK	327 MOFFETT BLVD MOUNTAIN VIEW CA	NNE	0.03 / 178.43	-2	60
5	ENVIROSTOR	ICT	327 MOFFETT BLVD MOUNTAIN VIEW CA 94043	NNE	0.03 / 178.43	-2	80
<i>Estor/EPA ID Cleanup Status:</i> 43360066 REFER: RWQCB AS OF 5/1/1987							
5	CLEANUP SITES	UNION BANK	327 MOFFETT BLVD MOUNTAIN VIEW CA	NNE	0.03 / 178.43	-2	81
<i>Site Facility Type Status:</i> CLEANUP PROGRAM SITE COMPLETED - CASE CLOSED							
5	RESPONSE	ICT	327 MOFFETT BLVD MOUNTAIN VIEW CA 94043	NNE	0.03 / 178.43	-2	188
<i>Estor/EPA ID Cleanup Status:</i> 43360066 REFER: RWQCB AS OF 5/1/1987							
5	RCRA SQG	INNERCONN TECH	327 MOFFETT BLVD MOUNTAIN VIEW CA 94043	NNE	0.03 / 178.43	-2	189
<i>EPA Handler ID:</i> CAD044866176							
5	SEMS ARCHIVE	INNERCONN TECHNOLOGIES	327 MOFFETT BLVD MOUNTAIN VIEW CA 94043	NNE	0.03 / 178.43	-2	190
<i>EPA ID:</i> CAD982400301							

Map Key	DB	Company/Site Name	Address	Direction	Distance (mi/ft)	Elev Diff (ft)	Page Number
6	HHSS	SHELL	340 MOFFETT BLVD MOUNTAIN VIEW CA 94040	NNW	0.04 / 191.98	-2	191
6	HIST TANK	SHELL	340 MOFFETT BLVD MOUNTAIN VIEW CA	NNW	0.04 / 191.98	-2	191
6	SANTA CLARA LO	Gas & Shop Car Wash	340 Moffett Blvd Mountain View CA SCVWD ID Closure Date: 06S2W22E02f 8/9/1999	NNW	0.04 / 191.98	-2	191
7	CDO/CAO	INNERCONN TECH & UNION BK	327 MOFFETT MOUNTAIN VIEW CA 94035	N	0.04 / 195.63	-3	191
7	CDO/CAO	INNERCONN TECH & UNION BK	327 MOFFETT MOUNTAIN VIEW CA 94035	N	0.04 / 195.63	-3	193
7	CDO/CAO	INNERCONN TECH & UNION BK	327 MOFFETT MOUNTAIN VIEW CA 94035	N	0.04 / 195.63	-3	195
7	SANTA CLARA CUPA	MOFFETT PHOTO EXPRESS	327 MOFFETT BL F MOUNTAIN VIEW CA 94043	N	0.04 / 195.63	-3	197
7	SANTA CLARA HSOL	Union Bank	327 Moffett Boulevard CA	N	0.04 / 195.63	-3	197
8	LUST	GAS & SHOP CAR WASH	340 MOFFETT BLVD MOUNTAIN VIEW CA 94043 Global ID Status Status Date: T0608500305 COMPLETED - CASE CLOSED 1999-08-09 00:00:00	NNE	0.05 / 260.38	-3	197
9	HHSS	WOLF SBURG CORP	261 MOFFETT BLVD MT VIEW CA 94043	WSW	0.05 / 277.40	0	200
9	HIST TANK	WOLFSBURG CORP.	261 MOFFETT BLVD. MT. VIEW CA	WSW	0.05 / 277.40	0	201
10	SANTA CLARA CUPA	BELA'S AUTOSPORTS SERVICE & REPAIR	190 MOFFETT BL MOUNTAIN VIEW CA 94043	WSW	0.07 / 381.23	0	201
10	SANTA CLARA CUPA	MOUNTAIN VIEW AUTOMOTIVE SVC	190 MOFFETT BL MOUNTAIN VIEW CA 94043	WSW	0.07 / 381.23	0	201

Map Key	DB	Company/Site Name	Address	Direction	Distance (mi/ft)	Elev Diff (ft)	Page Number
11	CDO/CAO	ADULT EDUCATION CENTER	333 MOFFETT MOUNTAIN VIEW CA	NNE	0.08 / 397.68	-5	201
11	SANTA CLARA HSOL	Mountain View Adult Ed	333 Moffett Blvd CA	NNE	0.08 / 397.68	-5	203
12	CERS HAZ	Pan American Collision Center	243 MOFFETT BLVD. MOUNTAIN VIEW CA 94043	SW	0.09 / 465.56	1	203
12	SANTA CLARA CUPA	Pan American Collision Center	243 MOFFETT BL Mountain View CA 94043	SW	0.09 / 465.56	1	207
12	EMISSIONS	C & C BODY SHOP	243 MOFFETT BOULEVARD MOUNTAIN VIEW CA 94040	SW	0.09 / 465.56	1	207
12	EMISSIONS	PAN AMERICAN COLLISION CENTER	243 MOFFETT BOULEVARD MOUNTAIN VIEW CA 94040	SW	0.09 / 465.56	1	214
12	EMISSIONS	PAN AMERICAN COLLISION CENTER	243 MOFFETT BLVD MOUNTAIN VIEW CA 94043	SW	0.09 / 465.56	1	215
12	RCRA NON GEN	PAN AMERICAN BODY SHOP INC DBA PAN AMERICAN COLLISION CENTER	243 MOFFETT BLVD MOUNTAIN VIEW CA 94043	SW	0.09 / 465.56	1	215
			<i>EPA Handler ID: CAL000383692</i>				
12	RCRA SQG	C & C BODY SHOP	243 MOFFETT BLVD MOUNTAIN VIEW CA 94040	SW	0.09 / 465.56	1	216
			<i>EPA Handler ID: CAD981979933</i>				
13	CERS HAZ	Hampton Inn & Suites	390 MOFFETT BLVD. MOUNTAIN VIEW CA 94043	NNE	0.09 / 492.48	-5	217
14	SANTA CLARA CUPA	BTN AUTOMOTIVE	223 MOFFETT BL MOUNTAIN VIEW CA 94043	SW	0.10 / 525.28	1	220
14	EMISSIONS	BTN AUTOMOTIVE	223 MOFFETT BOULEVARD MOUNTAIN VIEW CA 94043	SW	0.10 / 525.28	1	221
15	CERS HAZ	Santa Clara County Sheriff - NASA AIR SUPPORT OPS	BUILDING 211, MOFFETT FIELD MOUNTAIN VIEW CA 94035	SW	0.11 / 566.20	2	224

Map Key	DB	Company/Site Name	Address	Direction	Distance (mi/ft)	Elev Diff (ft)	Page Number
16	CERS HAZ	Young's Automotive Service	890 CENTRAL AVENUE MOUNTAIN VIEW CA 94043	WNW	0.11 / 568.87	-3	226
16	SANTA CLARA CUPA	Young's Automotive Service	890 CENTRAL AV Mountain View CA 94043	WNW	0.11 / 568.87	-3	229
17	RCRA NON GEN	PAUL ROALES	505 CYPRESS POINT DR. MOUNTAIN VIEW CA 94043 <i>EPA Handler ID: CAC003009833</i>	NE	0.11 / 576.27	-4	229
17	RCRA TSD	PAUL ROALES	505 CYPRESS POINT DR. MOUNTAIN VIEW CA 94043 <i>EPA Handler ID: CAC003009833</i>	NE	0.11 / 576.27	-4	230
18	CERS HAZ	Moffett - Building B & C	100 MOFFETT BLVD MOUNTAIN VIEW CA 94043	SW	0.11 / 581.88	2	231
19	ENVIROSTOR	CAMELLIA PARK DEVELOPMENT	333 STIERLIN ROAD MOUNTAIN VIEW CA 94040 <i>Estor/EPA ID Cleanup Status: 43150002 REFER: OTHER AGENCY AS OF 11/29/1988</i>	NW	0.12 / 608.41	-4	234
20	RCRA NON GEN	TODD SUMMERS	176 HORIZON AVE MOUNTAIN VIEW CA 94043 <i>EPA Handler ID: CAC002980854</i>	S	0.13 / 703.51	5	235
21	CERCLIS	CAMELLIA PARK	333 STIERLEN RD MOUNTAIN VIEW CA 94040 <i>Site EPA ID: CAD982400277</i>	WNW	0.14 / 744.46	-4	236
21	CERCLIS NFRAP	CAMELLIA PARK	333 STIERLEN RD MOUNTAIN VIEW CA 94040 <i>Site EPA ID: CAD982400277</i>	WNW	0.14 / 744.46	-4	238
21	SEMS ARCHIVE	CAMELLIA PARK	333 STIERLEN RD MOUNTAIN VIEW CA 94040 <i>EPA ID: CAD982400277</i>	WNW	0.14 / 744.46	-4	239
22	RCRA NON GEN	KEITH SUDDJIAN	505 CYPRESS POINT DRIVE #108 MOUNTAIN VIEW CA 94043 <i>EPA Handler ID: CAC002968891</i>	ENE	0.14 / 754.89	-3	239
22	RCRA NON GEN	MICHAEL ANDREWS	505 CYPRESS POINT DR. MOUNTAIN VIEW CA 94043 <i>EPA Handler ID: CAC002990686</i>	ENE	0.14 / 754.89	-3	240
23	SANTA CLARA CUPA	MOUNTAIN VIEW FOREIGN CAR INC	190 STIERLIN RD MOUNTAIN VIEW CA 94043	WSW	0.15 / 766.58	2	241

Map Key	DB	Company/Site Name	Address	Direction	Distance (mi/ft)	Elev Diff (ft)	Page Number
23	DELISTED HAZ	Mountain View Foreign Car Inc.	190 STIERLIN ROAD MOUNTAIN VIEW CA 94043	WSW	0.15 / 766.58	2	242
24	HHSS	CROWLEY CO	855 JACKSON ST MOUNTAIN VIEW CA 94040	W	0.15 / 801.79	-2	242
24	HIST TANK	CROWLEY CO	855 JACKSON ST MOUNTAIN VIEW CA	W	0.15 / 801.79	-2	242
25	SANTA CLARA CUPA	SAFEGUARD TRANS & AUTO REPAIR	178 STIERLIN RD MOUNTAIN VIEW CA 94043	WSW	0.16 / 830.46	2	242
25	HHSS	SAFEGUARD TRANSMISSION	178 STIERLIN ROAD MOUNTAIN VIEW CA 94043	WSW	0.16 / 830.46	2	242
25	HIST TANK	SAFEGUARD TRANSMISSION	178 STIERLIN ROAD MOUNTAIN VIEW CA	WSW	0.16 / 830.46	2	242
26	ALT FUELS	MOFFETT	101-199 Stierlin Rd Mountain View CA 94043	WSW	0.20 / 1,060.98	4	242
27	CERS TANK	Moffett Valero	495 MOFFETT BLVD MOUNTAIN VIEW CA 94043 <i>Site ID: 397741</i>	NE	0.21 / 1,092.10	-9	243
27	SANTA CLARA CUPA	Moffett Valero	495 Moffett BL Mountain View CA 94043	NE	0.21 / 1,092.10	-9	251
27	EMISSIONS	MOFFETT VALERO	495 MOFFETT BLVD MOUNTAIN VIEW CA 94043	NE	0.21 / 1,092.10	-9	251
27	HIST TANK	EXXON SERVICE STAITON	495 MOFFETT BLVD MOUNTAIN VIEW CA	NE	0.21 / 1,092.10	-9	251
27	SANTA CLARA LO	Exxon #7-3528	495 Moffett Blvd Mountain View CA <i>SCVWD ID Closure Date: 06S2W22C02f 07/02/2010</i>	NE	0.21 / 1,092.10	-9	251
27	RCRA NON GEN	MOFFETT VALERO	495 MOFFETT BLVD MOUNTAIN VIEW CA 94043	NE	0.21 / 1,092.10	-9	251

Map Key	DB	Company/Site Name	Address	Direction	Distance (mi/ft)	Elev Diff (ft)	Page Number
			<i>EPA Handler ID:</i> CAL000402034				
28	UST SANTA CLARA	Moffett Valero	CA	NE	0.22 / 1,137.99	-8	253
			<i>Facility ID Facility Status:</i> FA0204116 Active				
29	UST	Moffett Valero	495 Moffett Blvd Mountain View CA 94043	NE	0.22 / 1,147.89	-8	253
			<i>Facility ID:</i> 742				
30	SANTA CLARA LO	U.S. Navy Housing Project	Cor of Moffett & Middlefield Mountain View CA	NE	0.23 / 1,206.86	-8	253
			<i>SCVWD ID Closure Date:</i> 06S2W22C01f				
31	EMISSIONS	WEST EVELYN BRYANT OFFICE PARTNERS, LP	899 W EVELYN MOUNTAIN VIEW CA 94041	SW	0.23 / 1,224.23	5	253
31	EMISSIONS	WEST EVELYN BRYANT OFFICE PART	899 W EVELYN MOUNTAIN VIEW CA 94041	SW	0.23 / 1,224.23	5	255
32	DELISTED TNK	CITY OF MOUNTAIN VIEW-- POLICE/FIRE ADMINISTRATION	1000 VILLA ST MOUNTAIN VIEW CA 94041	W	0.23 / 1,229.46	-1	256
33	DELISTED HAZ	Alpine Oral Tech Inc - HQ Expansion	733 W EVELYN AVE MOUNTAIN VIEW CA 94041	SSW	0.24 / 1,244.25	9	256
34	SANTA CLARA CUPA	ALPINE ORAL TECH INC - HQ	745 W EVELYN AV MOUNTAIN VIEW CA 94041	SSW	0.24 / 1,244.50	9	256
34	RCRA NON GEN	ALPINE ORAL TECH INC	745 W EVELYN AVE MOUNTAIN VIEW CA 94041	SSW	0.24 / 1,244.50	9	256
			<i>EPA Handler ID:</i> CAL000432111				
35	SANTA CLARA CUPA	Depot Garage	727 W EVELYN AV Mountain View CA 94041	SSW	0.24 / 1,245.00	9	257
35	SANTA CLARA CUPA	DEPOT GARAGE	727 W EVELYN AV MOUNTAIN VIEW CA 94041	SSW	0.24 / 1,245.00	9	257
35	DELISTED HAZ	Depot Garage	727 EVELYN AVENUE WEST MOUNTAIN VIEW CA 94041	SSW	0.24 / 1,245.00	9	257
36	SANTA CLARA CUPA	SAUL CHIROPRACTIC OFFICE	655 W EVELYN AV 6 MOUNTAIN VIEW CA 94041	SSW	0.24 / 1,253.64	8	258

Map Key	DB	Company/Site Name	Address	Direction	Distance (mi/ft)	Elev Diff (ft)	Page Number
37	EMISSIONS	MINTON COMPANY	599 W EVELYN AVENUE MOUNTAIN VIEW CA 94041	S	0.24 / 1,273.93	9	258
37	HIST TANK	MINTON COMPANY	599 WEST EVELYN AVENUE MOUNTAIN VIEW CA	S	0.24 / 1,273.93	9	259
37	SANTA CLARA LO	Minton Lumber Co	599 W Evelyn Ave Mountain View CA SCVWD ID Closure Date: 06S2W22M01f 8/18/1990	S	0.24 / 1,273.93	9	260
38	LUST	EXXON #7-3528	495 MOFFETT BOULEVARD MOUNTAIN VIEW CA 94043 Global ID Status Status Date: T0608500578 COMPLETED - CASE CLOSED 2010-07-02 00:00:00	NE	0.24 / 1,281.13	-6	260
39	CLEANUP SITES	FORMER REDSTONE MOTORS	727 W. EVELYN AVENUE MOUNTAIN VIEW CA 94041-1316 Site Facility Type Status: CLEANUP PROGRAM SITE COMPLETED - CASE CLOSED	SSW	0.24 / 1,282.61	9	279
40	RCRA NON GEN	ALICE BISHOP	213 JASON WAY MOUNTAIN VIEW CA 94041 EPA Handler ID: CAC002980271	SE	0.25 / 1,301.52	7	286
41	RCRA NON GEN	EAVES MOUNTAIN VIEW AT MIDDLEFIELD	555 W. MIDDLEFIELD RD MOUNTAIN VIEW CA 94043 EPA Handler ID: CAC002990490	ENE	0.25 / 1,308.75	-1	287
41	RCRA NON GEN	AVALON BAY COMMUNITIES	555 WEST MIDDLEFIELD ROAD MOUNTAIN VIEW CA 94043 EPA Handler ID: CAC002991430	ENE	0.25 / 1,308.75	-1	288
41	RCRA NON GEN	AVALON BAY COMMUNITIES	555 WEST MIDDLEFIELD ROAD MOUNTAIN VIEW CA 94043 EPA Handler ID: CAC003013478	ENE	0.25 / 1,308.75	-1	289
41	RCRA TSD	AVALON BAY COMMUNITIES	555 WEST MIDDLEFIELD ROAD MOUNTAIN VIEW CA 94043 EPA Handler ID: CAC003013478	ENE	0.25 / 1,308.75	-1	290
42	DELISTED HAZ	FOTRON PHOTO LAB	143 CASTRO ST MOUNTAIN VIEW CA 94041	SW	0.25 / 1,330.71	9	291
43	CLEANUP SITES	CLASSIC COMMUNITIES	BRYANT & WEST EVELYN ST. MOUNTAIN VIEW CA 94041 Site Facility Type Status: CLEANUP PROGRAM SITE COMPLETED - CASE CLOSED	SW	0.26 / 1,358.32	5	291
44	VCP	EVELYN AVENUE PARKING LOT	SOUTHEAST CORNER OF EVELYN AVENUE AND FRANKLIN STREET	WSW	0.27 / 1,425.24	4	297

Map Key	DB	Company/Site Name	Address	Direction	Distance (mi/ft)	Elev Diff (ft)	Page Number	
			MOUNTAIN VIEW CA 94039					
			<i>Estor/EPA ID Cleanup Status:</i> 60000745 NO FURTHER ACTION AS OF 4/8/2009					
45	LUST	MINTON LUMBER CO	599 W EVELYN AVE MOUNTAIN VIEW CA 94041	S	0.28 / 1,463.10	13	298	
			<i>Global ID Status Status Date:</i> T0608500909 COMPLETED - CASE CLOSED 1990-08-18 00:00:00					
46	ENVIROSTOR	EVELYN AVENUE PARKING LOT	SOUTHEAST CORNER OF EVELYN AVENUE AND FRANKLIN STREET MOUNTAIN VIEW CA 94039	WSW	0.29 / 1,511.67	5	301	
			<i>Estor/EPA ID Cleanup Status:</i> 60000745 NO FURTHER ACTION AS OF 4/8/2009					
47	RCRA TSD	JOHN JENSON	280 ORCHARD AVE UNIT O MOUNTAIN VIEW CA 94043	ESE	0.30 / 1,606.78	8	303	
			<i>EPA Handler ID:</i> CAC003016731					
48	DELISTED HAZ	DEVOSS CHIROPRACTIC OFFICE	682 VILLA ST E MOUNTAIN VIEW CA 94041	SSW	0.31 / 1,613.26	11	304	
49	CLEANUP SITES	CAREFUL CLEANERS	860 VILLA ST MOUNTAIN VIEW CA 94041	SW	0.31 / 1,630.76	9	304	
			<i>Site Facility Type Status:</i> CLEANUP PROGRAM SITE COMPLETED - CASE CLOSED					
50	SANTA CLARA LO	Navarro, James	251 Orchard Ave Mountain View CA	SE	0.31 / 1,643.76	9	310	
			<i>SCVWD ID Closure Date:</i> 06S2W22L02f 2/11/1992					
51	LUST	MOUNTAIN VIEW FIRESTATION #1	997 VILLA ST MOUNTAIN VIEW CA 94041	SW	0.31 / 1,653.28	7	310	
			<i>Global ID Status Status Date:</i> T0608500617 COMPLETED - CASE CLOSED 1995-03-21 00:00:00					
52	DELISTED HAZ	Careful Cleaners	860 VILLA STREET MOUNTAIN VIEW CA 94041	SW	0.31 / 1,660.18	9	314	
53	RCRA TSD	CORE BUILDERS	460 SHORELINE BOULEVARD MOUNTAIN VIEW CA 94043	NW	0.32 / 1,669.47	-10	314	
			<i>EPA Handler ID:</i> CAC003018941					
54	SANTA CLARA LO	Minton's Lumber & Supply	425 W Evelyn Ave Mountain View CA	SSE	0.32 / 1,714.27	16	315	
			<i>SCVWD ID Closure Date:</i> 06S2W22M02f 09/19/2011					
55	ENVIROSTOR	TIED HOUSE BREWING SITE	954 VILLA STREET MOUNTAIN VIEW CA 94041	SW	0.33 / 1,731.51	7	315	
			<i>Estor/EPA ID Cleanup Status:</i> 60002038 ACTIVE AS OF 1/23/2017					
55	VCP	TIED HOUSE BREWING SITE	954 VILLA STREET MOUNTAIN VIEW CA 94041	SW	0.33 / 1,731.51	7	317	
			<i>Estor/EPA ID Cleanup Status:</i> 60002038 ACTIVE AS OF 1/23/2017					

Map Key	DB	Company/Site Name	Address	Direction	Distance (mi/ft)	Elev Diff (ft)	Page Number
56	SANTA CLARA LO	Unocal #4769	510 Shoreline Blvd Mountain View CA SCVWD ID Closure Date: 06S2W21A01f 11/4/1996	NNW	0.33 / 1,756.78	-14	319
56	LUST	UNOCAL #4769	510 SHORELINE BLVD MOUNTAIN VIEW CA 94043 Global ID Status Status Date: T0608501555 COMPLETED - CASE CLOSED 1996-11-04 00:00:00	NNW	0.33 / 1,756.78	-14	319
57	LUST	MINTON'S LUMBER & SUPPLY	425 W. EVELYN AVENUE MOUNTAIN VIEW CA 94041 Global ID Status Status Date: T0608502033 COMPLETED - CASE CLOSED 2011-09-19 00:00:00	SSE	0.33 / 1,759.10	18	322
58	CERCLIS	FREMONT LAUNDRY	990 VILLA STREET MOUNTAIN VIEW CA 94041 Site EPA ID: CAN000909399	SW	0.34 / 1,819.93	7	342
58	ENVIROSTOR	FREMONT LAUNDRY	990 VILLA STREET MOUNTAIN VIEW CA 94041 Estor/EPA ID Cleanup Status: 60001426 ACTIVE AS OF 12/20/2018	SW	0.34 / 1,819.93	7	342
58	SEMS	FREMONT LAUNDRY	990 VILLA STREET MOUNTAIN VIEW CA 94041 EPA ID: CAN000909399	SW	0.34 / 1,819.93	7	346
58	VCP	FREMONT LAUNDRY	990 VILLA STREET MOUNTAIN VIEW CA 94041 Estor/EPA ID Cleanup Status: 60001426 ACTIVE AS OF 12/20/2018	SW	0.34 / 1,819.93	7	347
59	SANTA CLARA LO	Former Fire Station #1	997 Villa St Mountain View CA SCVWD ID Closure Date: 06S2W21J02f 3/21/1995	SW	0.35 / 1,821.95	7	351
60	LUST	NAVARRO, JAMES	251 ORCHARD AVE MOUNTAIN VIEW CA 94043 Global ID Status Status Date: T0608500975 COMPLETED - CASE CLOSED 1992-02-11 00:00:00	SE	0.36 / 1,921.37	12	351
61	DELISTED HAZ	T-Mobile West Corporation SF05954A	575 N SHORELINE BLVD MOUNTAIN VIEW CA 94043	NNW	0.38 / 1,997.62	-16	354
62	LUST	LEE'S AUTO SERVICE	705 W DANA ST MOUNTAIN VIEW CA 94041 Global ID Status Status Date: T0608500826 COMPLETED - CASE CLOSED 1998-12-31 00:00:00	SSW	0.39 / 2,077.34	16	354
63	SANTA CLARA LO	Lee's Auto Service	705 W Dana St Mountain View CA SCVWD ID Closure Date: 06S2W21R01f 12/31/1998	SSW	0.40 / 2,136.24	15	357
64	LUST	PACIFIC BELL	305 HOPE ST MOUNTAIN VIEW CA 94035 Global ID Status Status Date: T0608500834 COMPLETED - CASE CLOSED 1995-10-13 00:00:00	SSW	0.41 / 2,139.19	17	357
65	CLEANUP SITES	BRYANT STREET PROPERTY	240-284 BRYANT STREET MOUNTAIN VIEW CA 94041	SW	0.41 / 2,155.06	12	359

Map Key	DB	Company/Site Name	Address	Direction	Distance (mi/ft)	Elev Diff (ft)	Page Number
Site Facility Type / Status: CLEANUP PROGRAM SITE COMPLETED - CASE CLOSED							
66	RCRA TSD	SAFEWAY 705	570 N SHORELINE BLVD MOUNTAIN VIEW CA 94041	NNW	0.41 / 2,187.29	-15	366
EPA Handler ID: CAR000233429							
67	LUST	FORTES AUTO BODY	365 VILLA ST MOUNTAIN VIEW CA 94041	SSE	0.41 / 2,188.41	20	369
Global ID / Status / Status Date: T0608500639 COMPLETED - CASE CLOSED 1995-10-23 00:00:00							
68	LUST	PENINSULA OIL	200 W EVELYN AVE MOUNTAIN VIEW CA 94035	SSE	0.42 / 2,208.21	19	372
Global ID / Status / Status Date: T0608501040 COMPLETED - CASE CLOSED 1997-03-11 00:00:00							
69	SANTA CLARA LO	Peninsula Oil	200 W Evelyn Ave Mountain View CA	SSE	0.42 / 2,208.32	18	375
SCVWD ID / Closure Date: 06S2W22L01f 3/11/1997							
70	SANTA CLARA LO	Fortes Auto Body	365 Villa Street Mountain View CA	SSE	0.42 / 2,214.31	19	375
SCVWD ID / Closure Date: 06S2W22P02f 10/23/1995							
71	LUST	Moffett Field Naval Air Station - MOFFETT FEDERAL AIRFIELD TANKS 121 & 122	MOFFETT BLVD. MOUNTAIN VIEW CA 94035	NNE	0.42 / 2,218.48	-12	375
Global ID / Status / Status Date: T0608542993 Completed - Case Closed 2008-09-02 00:00:00							
72	DELISTED HAZ	Dunn's Automotive Service Inc.	966 DANA STREET WEST MOUNTAIN VIEW CA 94041	SW	0.42 / 2,219.45	13	379
73	SANTA CLARA LO	Economy Motors	997 W Dana St Mountain View CA	SW	0.43 / 2,296.63	12	380
SCVWD ID / Closure Date: 06S2W21J01f 9/28/1998							
74	SANTA CLARA LO	Pacific Bell	305 Hope St Mountain View CA	SSW	0.44 / 2,300.90	17	380
SCVWD ID / Closure Date: 06S2W21R03f 10/13/1995							
74	RCRA TSD	PACIFIC BELL TELEPHONE CO DBA AT&T CALIF	305 HOPE ST MOUNTAIN VIEW CA 94041-0000	SSW	0.44 / 2,300.90	17	380
EPA Handler ID: CAT080019920							
75	DELISTED HAZ	Torque-A-Matic Precision Machining	264 POLARIS AVENUE MOUNTAIN VIEW CA 94043-4595	WNW	0.44 / 2,309.15	-6	381
76	DELISTED HAZ	Blue Earth Energy Management Services, Inc.	253 POLARIS AVENUE MOUNTAIN VIEW CA 94043	WNW	0.44 / 2,325.70	-5	381

Map Key	DB	Company/Site Name	Address	Direction	Distance (mi/ft)	Elev Diff (ft)	Page Number
77	LUST	ECONOMY MOTORS	997 W DANA ST MOUNTAIN VIEW CA 94041	SW	0.44 / 2,338.80	13	381
<i>Global ID Status Status Date:</i> T0608500542 COMPLETED - CASE CLOSED 1998-09-28 00:00:00							
78	SANTA CLARA LO	Felix's Auto Service	191 W Evelyn Ave Mountain View CA	SSE	0.45 / 2,394.40	19	386
<i>SCVWD ID Closure Date:</i> 06S2W22P01f 4/18/1996							
79	DELISTED HAZ	T-Mobile West Corporation SF24157B	230 POLARIS AVE MOUNTAIN VIEW CA 94043	W	0.45 / 2,398.26	-4	386
80	LUST	COURTYARD BUSINESS PARK	1200-1390 VILLA STREET MOUNTAIN VIEW CA 94041	W	0.47 / 2,464.58	2	386
<i>Global ID Status Status Date:</i> T10000000686 COMPLETED - CASE CLOSED 2011-02-18 00:00:00							
81	LUST	CHEVRON #9-0476	396 CASTRO ST MOUNTAIN VIEW CA 94041	SSW	0.48 / 2,529.88	18	397
<i>Global ID Status Status Date:</i> T0608500381 COMPLETED - CASE CLOSED 1998-08-04 00:00:00							
82	LUST	FELIX'S AUTO SERVICE	191 W EVELYN AVE MOUNTAIN VIEW CA 94043	SE	0.48 / 2,553.93	21	403
<i>Global ID Status Status Date:</i> T0608500606 COMPLETED - CASE CLOSED 1996-04-18 00:00:00							
83	RCRA TSD	AVERY SHADOWS LP	750 N. SHORELINE BLVD MOUNTAIN VIEW CA 94040	NNW	0.49 / 2,582.38	-19	406
<i>EPA Handler ID:</i> CAC003008295							
84	SANTA CLARA LO	Chevron #9-0476	396 Castro St Mountain View CA	SSW	0.49 / 2,586.08	19	407
<i>SCVWD ID Closure Date:</i> 06S2W21R02f 8/4/1998							
85	SANTA CLARA LO	Courtyard Business Park	1200-1390 Villa St Mountain View CA	WSW	0.49 / 2,595.11	9	407
<i>SCVWD ID Closure Date:</i> 06S2W21G01f 02/18/2011							
86	ENVIROSTOR	LGM MANUFACTURING	723 STIERLIN ROAD MOUNTAIN VIEW CA 94040	NNW	0.50 / 2,642.81	-19	407
<i>Estor/EPA ID Cleanup Status:</i> 43390003 CERTIFIED AS OF 1/1/1984							
86	RESPONSE	LGM MANUFACTURING	723 STIERLIN ROAD MOUNTAIN VIEW CA 94040	NNW	0.50 / 2,642.81	-19	408
<i>Estor/EPA ID Cleanup Status:</i> 43390003 CERTIFIED AS OF 1/1/1984							
87	ENVIROSTOR	PLYMOUTH GROUP-VILLAGE OAKS IV	120/160 ADA AVENUE MOUNTAIN VIEW CA 94043	SE	0.62 / 3,281.53	23	409
<i>Estor/EPA ID Cleanup Status:</i> 43070023 REFER: OTHER AGENCY AS OF 6/23/1994							
88	ENVIROSTOR	ENSIGN GLADYS	125 GLADYS AVENUE MOUNTAIN VIEW CA 94043	ESE	0.67 / 3,559.10	12	410
<i>Estor/EPA ID Cleanup Status:</i> 43010013 REFER: OTHER AGENCY AS OF 10/10/1991							

Map Key	DB	Company/Site Name	Address	Direction	Distance (mi/ft)	Elev Diff (ft)	Page Number
89	NPL	SPECTRA-PHYSICS, INC.	1250 W MIDDLEFIELD RD MOUNTAIN VIEW CA 94042 <i>EPA ID:</i> CAD009138488	NNW	0.69 / 3,634.34	-26	410
90	ENVIROSTOR	SPECTRA-PHYSICS INC	1250 W MIDDLEFIELD RD MOUNTAIN VIEW CA 940420000 <i>Estor/EPA ID Cleanup Status:</i> 80001604 REFER: RWQCB AS OF 1/1/1982	NNW	0.71 / 3,730.16	-26	411
90	ENVIROSTOR	SPECTRA-PHYSICS INC	1250 W MIDDLEFIELD RD MOUNTAIN VIEW CA 940420000 <i>Estor/EPA ID Cleanup Status:</i> CAD009138488	NNW	0.71 / 3,730.16	-26	412
90	ENVIROSTOR	SPECTRA PHYSICS, INC.	1250 W MIDDLEFIELD RD MOUNTAIN VIEW CA 94043 <i>Estor/EPA ID Cleanup Status:</i> 43360084 REFER: RWQCB AS OF 2/1/1991	NNW	0.71 / 3,730.16	-26	413
90	RCRA CORRACTS	SPECTRA-PHYSICS INC	1250 W MIDDLEFIELD ROAD MOUNTAIN VIEW CA 94042 <i>EPA Handler ID:</i> CAD009138488	NNW	0.71 / 3,730.16	-26	413
90	SUPERFUND ROD	SPECTRA-PHYSICS, INC.	1250 W MIDDLEFIELD RD MOUNTAIN VIEW CA 94042	NNW	0.71 / 3,730.16	-26	416
91	ENVIROSTOR	FORMER VECTOR CONTROL YARD	750 MOFFETT BLVD MOUNTAIN VIEW CA 94043 <i>Estor/EPA ID Cleanup Status:</i> 60000183 CERTIFIED AS OF 5/6/2009	NNE	0.72 / 3,799.73	-24	416
92	NPL	INTEL CORP. (MOUNTAIN VIEW PLANT)	365 E MIDDLEFIELD RD MOUNTAIN VIEW CA 94040 <i>EPA ID:</i> CAD061620217	ENE	0.72 / 3,816.29	-6	419
93	NPL	TELEDYNE SEMICONDUCTOR	1300 TERRA BELLA AVE MOUNTAIN VIEW CA 94043 <i>EPA ID:</i> CAD009111444	NNW	0.73 / 3,841.03	-27	419
94	ENVIROSTOR	JASCO CHEMICAL CO	1710 VILLA STREET MOUNTAIN VIEW CA 94041 <i>Estor/EPA ID Cleanup Status:</i> 43280119 REFER: RWQCB AS OF 1/10/1990	W	0.73 / 3,861.81	-3	420
95	NPL	JASCO CHEMICAL CORP.	1710 VILLA ST MOUNTAIN VIEW CA 94041 <i>EPA ID:</i> CAD009103318	W	0.74 / 3,881.73	-3	420
96	HWP	SPECTRA-PHYSICS INC	1250 W MIDDLEFIELD RD MOUNTAIN VIEW CA 940420000 <i>Estor/EPA ID:</i> CAD009138488	NNW	0.75 / 3,933.68	-25	421
97	SUPERFUND ROD	JASCO CHEMICAL CORP.	1710 VILLA ST MOUNTAIN VIEW CA 94041	W	0.75 / 3,964.05	1	422

Map Key	DB	Company/Site Name	Address	Direction	Distance (mi/ft)	Elev Diff (ft)	Page Number
98	ENVIROSTOR	INTEL CORPORATION (MOUNTAIN VIEW PLANT)	365 E MIDDLEFIELD RD MOUNTAIN VIEW CA 94043	ENE	0.75 / 3,969.63	-7	422
<i>Estor/EPA ID Cleanup Status:</i> 43350080 REFER: RWQCB AS OF 5/12/1992							
99	ENVIROSTOR	JASCO CHEMICAL CORP	1090 TERRA BELLA AVE MOUNTAIN VIEW CA 94043	N	0.76 / 4,029.94	-29	424
<i>Estor/EPA ID Cleanup Status:</i> 43280111 REFER: RCRA AS OF 6/8/1994							
100	ENVIROSTOR	MICROCHIP TECHNOLOGY INC.	1300 TERRA BELLA AVE MOUNTAIN VIEW CA 940431850	NNW	0.90 / 4,758.69	-31	425
<i>Estor/EPA ID Cleanup Status:</i> 80001590 REFER: RWQCB AS OF 1/1/2008							
100	ENVIROSTOR	MICROCHIP TECHNOLOGY INC.	1300 TERRA BELLA AVE MOUNTAIN VIEW CA 940431850	NNW	0.90 / 4,758.69	-31	428
<i>Estor/EPA ID Cleanup Status:</i> CAD009111444							
100	ENVIROSTOR	TELCOM SEMICONDUCTOR, INC.	1300 TERRA BELLA AVENUE MOUNTAIN VIEW CA 94043	NNW	0.90 / 4,758.69	-31	429
<i>Estor/EPA ID Cleanup Status:</i> 71002253 INACTIVE - NEEDS EVALUATION AS OF							
100	RCRA CORRACTS	MICROCHIP TECHNOLOGY INC	1300 TERRA BELLA AVE MOUNTAIN VIEW CA 94043-1836	NNW	0.90 / 4,758.69	-31	430
<i>EPA Handler ID:</i> CAD009111444							
100	SUPERFUND ROD	TELEDYNE SEMICONDUCTOR	1300 TERRA BELLA AVE MOUNTAIN VIEW CA 94043	NNW	0.90 / 4,758.69	-31	445
101	HWP	MICROCHIP TECHNOLOGY INC.	1300 TERRA BELLA AVE MOUNTAIN VIEW CA 940431850	NNW	0.91 / 4,820.06	-31	446
<i>Estor/EPA ID:</i> CAD009111444							
102	ENVIROSTOR	FLUFF DRY CLEANING	801-819 WEST EL CAMINO REAL MOUNTAIN VIEW CA 94040	SSW	0.94 / 4,964.95	41	447
<i>Estor/EPA ID Cleanup Status:</i> 60001528 ACTIVE AS OF 10/29/2014							
103	NPL	MOFFETT FIELD NAVAL AIR STATION	MOFFETT FIELD NAS MOFFETT FIELD CA 94035	NE	0.94 / 4,974.22	-28	450
<i>EPA ID:</i> CA2170090078							
104	ENVIROSTOR	TELEDYNE SEMICONDUCTOR	1300 TERRA BELLA AVENUE MOUNTAIN VIEW CA 94043	NNW	0.96 / 5,056.98	-32	451
<i>Estor/EPA ID Cleanup Status:</i> 43360082 REFER: RWQCB AS OF 7/22/1987							
105	RCRA CORRACTS	AIR PRODS & CHEMS INC	465 N WHISMAN RD MOUNTAIN VIEW CA 94043	ENE	0.98 / 5,184.01	-14	451
<i>EPA Handler ID:</i> CAD001728740							
106	SUPERFUND ROD	INTEL CORP. (MOUNTAIN VIEW PLANT)	365 E MIDDLEFIELD RD MOUNTAIN VIEW CA 94040	E	1.00 / 5,277.08	-2	454

<i>Map Key</i>	<i>DB</i>	<i>Company/Site Name</i>	<i>Address</i>	<i>Direction</i>	<i>Distance (mi/ft)</i>	<i>Elev Diff (ft)</i>	<i>Page Number</i>
--------------------	-----------	--------------------------	----------------	------------------	-----------------------------	---------------------------	------------------------

Executive Summary: Summary by Data Source

Standard

Federal

NPL - National Priority List

A search of the NPL database, dated Jun 11, 2019 has found that there are 5 NPL site(s) within approximately 1.00 miles of the project property.

<u>Lower Elevation</u>	<u>Address</u>	<u>Direction</u>	<u>Distance (mi/ft)</u>	<u>Map Key</u>
SPECTRA-PHYSICS, INC.	1250 W MIDDLEFIELD RD MOUNTAIN VIEW CA 94042 <i>EPA ID: CAD009138488</i>	NNW	0.69 / 3,634.34	89
INTEL CORP. (MOUNTAIN VIEW PLANT)	365 E MIDDLEFIELD RD MOUNTAIN VIEW CA 94040 <i>EPA ID: CAD061620217</i>	ENE	0.72 / 3,816.29	92
TELEDYNE SEMICONDUCTOR	1300 TERRA BELLA AVE MOUNTAIN VIEW CA 94043 <i>EPA ID: CAD009111444</i>	NNW	0.73 / 3,841.03	93
JASCO CHEMICAL CORP.	1710 VILLA ST MOUNTAIN VIEW CA 94041 <i>EPA ID: CAD009103318</i>	W	0.74 / 3,881.73	95
MOFFETT FIELD NAVAL AIR STATION	MOFFETT FIELD NAS MOFFETT FIELD CA 94035 <i>EPA ID: CA2170090078</i>	NE	0.94 / 4,974.22	103

SEMS - SEMS List 8R Active Site Inventory

A search of the SEMS database, dated Jun 11, 2019 has found that there are 1 SEMS site(s) within approximately 0.50 miles of the project property.

<u>Equal/Higher Elevation</u>	<u>Address</u>	<u>Direction</u>	<u>Distance (mi/ft)</u>	<u>Map Key</u>
FREMONT LAUNDRY	990 VILLA STREET MOUNTAIN VIEW CA 94041 <i>EPA ID: CAN000909399</i>	SW	0.34 / 1,819.93	58

SEMS ARCHIVE - SEMS List 8R Archive Sites

A search of the SEMS ARCHIVE database, dated Jun 11, 2019 has found that there are 2 SEMS ARCHIVE site(s) within approximately 0.50 miles of the project property.

<u>Lower Elevation</u>	<u>Address</u>	<u>Direction</u>	<u>Distance (mi/ft)</u>	<u>Map Key</u>
INNERCONN TECHNOLOGIES	327 MOFFETT BLVD MOUNTAIN VIEW CA 94043	NNE	0.03 / 178.43	5

<u>Lower Elevation</u>	<u>Address</u>	<u>Direction</u>	<u>Distance (mi/ft)</u>	<u>Map Key</u>
	<i>EPA ID: CAD982400301</i>			
CAMELLIA PARK	333 STIERLEN RD MOUNTAIN VIEW CA 94040	WNW	0.14 / 744.46	21
	<i>EPA ID: CAD982400277</i>			

CERCLIS - Comprehensive Environmental Response, Compensation and Liability Information System - CERCLIS

A search of the CERCLIS database, dated Oct 25, 2013 has found that there are 3 CERCLIS site(s) within approximately 0.50 miles of the project property.

<u>Equal/Higher Elevation</u>	<u>Address</u>	<u>Direction</u>	<u>Distance (mi/ft)</u>	<u>Map Key</u>
FREMONT LAUNDRY	990 VILLA STREET MOUNTAIN VIEW CA 94041	SW	0.34 / 1,819.93	58
	<i>Site EPA ID: CAN000909399</i>			

<u>Lower Elevation</u>	<u>Address</u>	<u>Direction</u>	<u>Distance (mi/ft)</u>	<u>Map Key</u>
INNERCONN TECHNOLOGIES	327 MOFFETT BLVD MOUNTAIN VIEW CA 94043	NNE	0.03 / 178.43	5
	<i>Site EPA ID: CAD982400301</i>			
CAMELLIA PARK	333 STIERLEN RD MOUNTAIN VIEW CA 94040	WNW	0.14 / 744.46	21
	<i>Site EPA ID: CAD982400277</i>			

CERCLIS NFRAP - CERCLIS - No Further Remedial Action Planned

A search of the CERCLIS NFRAP database, dated Oct 25, 2013 has found that there are 2 CERCLIS NFRAP site(s) within approximately 0.50 miles of the project property.

<u>Lower Elevation</u>	<u>Address</u>	<u>Direction</u>	<u>Distance (mi/ft)</u>	<u>Map Key</u>
INNERCONN TECHNOLOGIES	327 MOFFETT BLVD MOUNTAIN VIEW CA 94043	NNE	0.03 / 178.43	5
	<i>Site EPA ID: CAD982400301</i>			
CAMELLIA PARK	333 STIERLEN RD MOUNTAIN VIEW CA 94040	WNW	0.14 / 744.46	21
	<i>Site EPA ID: CAD982400277</i>			

RCRA CORRACTS - RCRA CORRACTS-Corrective Action

A search of the RCRA CORRACTS database, dated Aug 26, 2019 has found that there are 3 RCRA CORRACTS site(s) within approximately 1.00 miles of the project property.

<u>Lower Elevation</u>	<u>Address</u>	<u>Direction</u>	<u>Distance (mi/ft)</u>	<u>Map Key</u>
SPECTRA-PHYSICS INC	1250 W MIDDLEFIELD ROAD MOUNTAIN VIEW CA 94042	NNW	0.71 / 3,730.16	90
	<i>EPA Handler ID: CAD009138488</i>			

<u>Lower Elevation</u>	<u>Address</u>	<u>Direction</u>	<u>Distance (mi/ft)</u>	<u>Map Key</u>
MICROCHIP TECHNOLOGY INC	1300 TERRA BELLA AVE MOUNTAIN VIEW CA 94043-1836	NNW	0.90 / 4,758.69	100
	<i>EPA Handler ID: CAD009111444</i>			
AIR PRODS & CHEMS INC	465 N WHISMAN RD MOUNTAIN VIEW CA 94043	ENE	0.98 / 5,184.01	105
	<i>EPA Handler ID: CAD001728740</i>			

RCRA TSD - RCRA non-CORRACTS TSD Facilities

A search of the RCRA TSD database, dated Aug 26, 2019 has found that there are 7 RCRA TSD site(s) within approximately 0.50 miles of the project property.

<u>Equal/Higher Elevation</u>	<u>Address</u>	<u>Direction</u>	<u>Distance (mi/ft)</u>	<u>Map Key</u>
JOHN JENSON	280 ORCHARD AVE UNIT O MOUNTAIN VIEW CA 94043	ESE	0.30 / 1,606.78	47
	<i>EPA Handler ID: CAC003016731</i>			
PACIFIC BELL TELEPHONE CO DBA AT&T CALIF	305 HOPE ST MOUNTAIN VIEW CA 94041-0000	SSW	0.44 / 2,300.90	74
	<i>EPA Handler ID: CAT080019920</i>			

<u>Lower Elevation</u>	<u>Address</u>	<u>Direction</u>	<u>Distance (mi/ft)</u>	<u>Map Key</u>
PAUL ROALES	505 CYPRESS POINT DR. MOUNTAIN VIEW CA 94043	NE	0.11 / 576.27	17
	<i>EPA Handler ID: CAC003009833</i>			
AVALON BAY COMMUNITIES	555 WEST MIDDLEFIELD ROAD MOUNTAIN VIEW CA 94043	ENE	0.25 / 1,308.75	41
	<i>EPA Handler ID: CAC003013478</i>			
CORE BUILDERS	460 SHORELINE BOULEVARD MOUNTAIN VIEW CA 94043	NW	0.32 / 1,669.47	53
	<i>EPA Handler ID: CAC003018941</i>			
SAFEWAY 705	570 N SHORELINE BLVD MOUNTAIN VIEW CA 94041	NNW	0.41 / 2,187.29	66
	<i>EPA Handler ID: CAR000233429</i>			
AVERY SHADOWS LP	750 N. SHORELINE BLVD MOUNTAIN VIEW CA 94040	NNW	0.49 / 2,582.38	83
	<i>EPA Handler ID: CAC003008295</i>			

RCRA SQG - RCRA Small Quantity Generators List

A search of the RCRA SQG database, dated Aug 26, 2019 has found that there are 3 RCRA SQG site(s) within approximately 0.25 miles of the project property.

<u>Equal/Higher Elevation</u>	<u>Address</u>	<u>Direction</u>	<u>Distance (mi/ft)</u>	<u>Map Key</u>
C & C BODY SHOP	243 MOFFETT BLVD MOUNTAIN VIEW CA 94040	SW	0.09 / 465.56	12
	<i>EPA Handler ID: CAD981979933</i>			

<u>Lower Elevation</u>	<u>Address</u>	<u>Direction</u>	<u>Distance (mi/ft)</u>	<u>Map Key</u>
ENGLEHARD MILLIS WEST	341 MOFFETT BLVD MOUNTAIN VIEW CA 94043	NNW	0.03 / 176.71	4
	<i>EPA Handler ID: CAD981170194</i>			
INNERCONN TECH	327 MOFFETT BLVD MOUNTAIN VIEW CA 94043	NNE	0.03 / 178.43	5
	<i>EPA Handler ID: CAD044866176</i>			

RCRA NON GEN - RCRA Non-Generators

A search of the RCRA NON GEN database, dated Aug 26, 2019 has found that there are 11 RCRA NON GEN site(s) within approximately 0.25 miles of the project property.

<u>Equal/Higher Elevation</u>	<u>Address</u>	<u>Direction</u>	<u>Distance (mi/ft)</u>	<u>Map Key</u>
PAN AMERICAN BODY SHOP INC DBA PAN AMERICAN COLLISION CENTER	243 MOFFETT BLVD MOUNTAIN VIEW CA 94043	SW	0.09 / 465.56	12
	<i>EPA Handler ID: CAL000383692</i>			
TODD SUMMERS	176 HORIZON AVE MOUNTAIN VIEW CA 94043	S	0.13 / 703.51	20
	<i>EPA Handler ID: CAC002980854</i>			
ALPINE ORAL TECH INC	745 W EVELYN AVE MOUNTAIN VIEW CA 94041	SSW	0.24 / 1,244.50	34
	<i>EPA Handler ID: CAL000432111</i>			
ALICE BISHOP	213 JASON WAY MOUNTAIN VIEW CA 94041	SE	0.25 / 1,301.52	40
	<i>EPA Handler ID: CAC002980271</i>			

<u>Lower Elevation</u>	<u>Address</u>	<u>Direction</u>	<u>Distance (mi/ft)</u>	<u>Map Key</u>
PAUL ROALES	505 CYPRESS POINT DR. MOUNTAIN VIEW CA 94043	NE	0.11 / 576.27	17
	<i>EPA Handler ID: CAC003009833</i>			
KEITH SUDDJIAN	505 CYPRESS POINT DRIVE #108 MOUNTAIN VIEW CA 94043	ENE	0.14 / 754.89	22
	<i>EPA Handler ID: CAC002968891</i>			
MICHAEL ANDREWS	505 CYPRESS POINT DR. MOUNTAIN VIEW CA 94043	ENE	0.14 / 754.89	22
	<i>EPA Handler ID: CAC002990686</i>			

<u>Lower Elevation</u>	<u>Address</u>	<u>Direction</u>	<u>Distance (mi/ft)</u>	<u>Map Key</u>
MOFFETT VALERO	495 MOFFETT BLVD MOUNTAIN VIEW CA 94043 <i>EPA Handler ID: CAL000402034</i>	NE	0.21 / 1,092.10	27
AVALON BAY COMMUNITIES	555 WEST MIDDLEFIELD ROAD MOUNTAIN VIEW CA 94043 <i>EPA Handler ID: CAC003013478</i>	ENE	0.25 / 1,308.75	41
AVALON BAY COMMUNITIES	555 WEST MIDDLEFIELD ROAD MOUNTAIN VIEW CA 94043 <i>EPA Handler ID: CAC002991430</i>	ENE	0.25 / 1,308.75	41
EAVES MOUNTAIN VIEW AT MIDDLEFIELD	555 W. MIDDLEFIELD RD MOUNTAIN VIEW CA 94043 <i>EPA Handler ID: CAC002990490</i>	ENE	0.25 / 1,308.75	41

SUPERFUND ROD - Superfund Decision Documents

A search of the SUPERFUND ROD database, dated Aug 20, 2019 has found that there are 4 SUPERFUND ROD site(s) within approximately 1.00 miles of the project property.

<u>Equal/Higher Elevation</u>	<u>Address</u>	<u>Direction</u>	<u>Distance (mi/ft)</u>	<u>Map Key</u>
JASCO CHEMICAL CORP.	1710 VILLA ST MOUNTAIN VIEW CA 94041	W	0.75 / 3,964.05	97

<u>Lower Elevation</u>	<u>Address</u>	<u>Direction</u>	<u>Distance (mi/ft)</u>	<u>Map Key</u>
SPECTRA-PHYSICS, INC.	1250 W MIDDLEFIELD RD MOUNTAIN VIEW CA 94042	NNW	0.71 / 3,730.16	90
TELEDYNE SEMICONDUCTOR	1300 TERRA BELLA AVE MOUNTAIN VIEW CA 94043	NNW	0.90 / 4,758.69	100
INTEL CORP. (MOUNTAIN VIEW PLANT)	365 E MIDDLEFIELD RD MOUNTAIN VIEW CA 94040	E	1.00 / 5,277.08	106

State

RESPONSE - State Response Sites

A search of the RESPONSE database, dated Jun 14, 2019 has found that there are 2 RESPONSE site(s) within approximately 1.00 miles of the project property.

<u>Lower Elevation</u>	<u>Address</u>	<u>Direction</u>	<u>Distance (mi/ft)</u>	<u>Map Key</u>
ICT	327 MOFFETT BLVD MOUNTAIN VIEW CA 94043	NNE	0.03 / 178.43	5

<u>Lower Elevation</u>	<u>Address</u>	<u>Direction</u>	<u>Distance (mi/ft)</u>	<u>Map Key</u>
<i>Estor/EPA ID Cleanup Status: 43360066 REFER: RWQCB AS OF 5/1/1987</i>				
LGM MANUFACTURING	723 STIERLIN ROAD MOUNTAIN VIEW CA 94040	NNW	0.50 / 2,642.81	86
<i>Estor/EPA ID Cleanup Status: 43390003 CERTIFIED AS OF 1/1/1984</i>				

ENVIROSTOR - EnviroStor Database

A search of the ENVIROSTOR database, dated Jun 14, 2019 has found that there are 20 ENVIROSTOR site(s) within approximately 1.00 miles of the project property.

<u>Equal/Higher Elevation</u>	<u>Address</u>	<u>Direction</u>	<u>Distance (mi/ft)</u>	<u>Map Key</u>
EVELYN AVENUE PARKING LOT	SOUTHEAST CORNER OF EVELYN AVENUE AND FRANKLIN STREET MOUNTAIN VIEW CA 94039	WSW	0.29 / 1,511.67	46
<i>Estor/EPA ID Cleanup Status: 60000745 NO FURTHER ACTION AS OF 4/8/2009</i>				
TIED HOUSE BREWING SITE	954 VILLA STREET MOUNTAIN VIEW CA 94041	SW	0.33 / 1,731.51	55
<i>Estor/EPA ID Cleanup Status: 60002038 ACTIVE AS OF 1/23/2017</i>				
FREMONT LAUNDRY	990 VILLA STREET MOUNTAIN VIEW CA 94041	SW	0.34 / 1,819.93	58
<i>Estor/EPA ID Cleanup Status: 60001426 ACTIVE AS OF 12/20/2018</i>				
PLYMOUTH GROUP-VILLAGE OAKS IV	120/160 ADA AVENUE MOUNTAIN VIEW CA 94043	SE	0.62 / 3,281.53	87
<i>Estor/EPA ID Cleanup Status: 43070023 REFER: OTHER AGENCY AS OF 6/23/1994</i>				
ENSIGN GLADYS	125 GLADYS AVENUE MOUNTAIN VIEW CA 94043	ESE	0.67 / 3,559.10	88
<i>Estor/EPA ID Cleanup Status: 43010013 REFER: OTHER AGENCY AS OF 10/10/1991</i>				
FLUFF DRY CLEANING	801-819 WEST EL CAMINO REAL MOUNTAIN VIEW CA 94040	SSW	0.94 / 4,964.95	102
<i>Estor/EPA ID Cleanup Status: 60001528 ACTIVE AS OF 10/29/2014</i>				

<u>Lower Elevation</u>	<u>Address</u>	<u>Direction</u>	<u>Distance (mi/ft)</u>	<u>Map Key</u>
ICT	327 MOFFETT BLVD MOUNTAIN VIEW CA 94043	NNE	0.03 / 178.43	5
<i>Estor/EPA ID Cleanup Status: 43360066 REFER: RWQCB AS OF 5/1/1987</i>				
CAMELLIA PARK DEVELOPMENT	333 STIERLIN ROAD MOUNTAIN VIEW CA 94040	NW	0.12 / 608.41	19
<i>Estor/EPA ID Cleanup Status: 43150002 REFER: OTHER AGENCY AS OF 11/29/1988</i>				
LGM MANUFACTURING	723 STIERLIN ROAD MOUNTAIN VIEW CA 94040	NNW	0.50 / 2,642.81	86
<i>Estor/EPA ID Cleanup Status: 43390003 CERTIFIED AS OF 1/1/1984</i>				
SPECTRA-PHYSICS INC	1250 W MIDDLEFIELD RD MOUNTAIN VIEW CA 940420000	NNW	0.71 / 3,730.16	90

<u>Lower Elevation</u>	<u>Address</u>	<u>Direction</u>	<u>Distance (mi/ft)</u>	<u>Map Key</u>
<i>Estor/EPA ID Cleanup Status: 80001604 REFER: RWQCB AS OF 1/1/1982</i>				
SPECTRA-PHYSICS INC	1250 W MIDDLEFIELD RD MOUNTAIN VIEW CA 940420000	NNW	0.71 / 3,730.16	<u>90</u>
<i>Estor/EPA ID Cleanup Status: CAD009138488 </i>				
SPECTRA PHYSICS, INC.	1250 W MIDDLEFIELD RD MOUNTAIN VIEW CA 94043	NNW	0.71 / 3,730.16	<u>90</u>
<i>Estor/EPA ID Cleanup Status: 43360084 REFER: RWQCB AS OF 2/1/1991</i>				
FORMER VECTOR CONTROL YARD	750 MOFFETT BLVD MOUNTAIN VIEW CA 94043	NNE	0.72 / 3,799.73	<u>91</u>
<i>Estor/EPA ID Cleanup Status: 60000183 CERTIFIED AS OF 5/6/2009</i>				
JASCO CHEMICAL CO	1710 VILLA STREET MOUNTAIN VIEW CA 94041	W	0.73 / 3,861.81	<u>94</u>
<i>Estor/EPA ID Cleanup Status: 43280119 REFER: RWQCB AS OF 1/10/1990</i>				
INTEL CORPORATION (MOUNTAIN VIEW PLANT)	365 E MIDDLEFIELD RD MOUNTAIN VIEW CA 94043	ENE	0.75 / 3,969.63	<u>98</u>
<i>Estor/EPA ID Cleanup Status: 43350080 REFER: RWQCB AS OF 5/12/1992</i>				
JASCO CHEMICAL CORP	1090 TERRA BELLA AVE MOUNTAIN VIEW CA 94043	N	0.76 / 4,029.94	<u>99</u>
<i>Estor/EPA ID Cleanup Status: 43280111 REFER: RCRA AS OF 6/8/1994</i>				
MICROCHIP TECHNOLOGY INC.	1300 TERRA BELLA AVE MOUNTAIN VIEW CA 940431850	NNW	0.90 / 4,758.69	<u>100</u>
<i>Estor/EPA ID Cleanup Status: 80001590 REFER: RWQCB AS OF 1/1/2008</i>				
MICROCHIP TECHNOLOGY INC.	1300 TERRA BELLA AVE MOUNTAIN VIEW CA 940431850	NNW	0.90 / 4,758.69	<u>100</u>
<i>Estor/EPA ID Cleanup Status: CAD009111444 </i>				
TELCOM SEMICONDUCTOR, INC.	1300 TERRA BELLA AVENUE MOUNTAIN VIEW CA 94043	NNW	0.90 / 4,758.69	<u>100</u>
<i>Estor/EPA ID Cleanup Status: 71002253 INACTIVE - NEEDS EVALUATION AS OF</i>				
TELEDYNE SEMICONDUCTOR	1300 TERRA BELLA AVENUE MOUNTAIN VIEW CA 94043	NNW	0.96 / 5,056.98	<u>104</u>
<i>Estor/EPA ID Cleanup Status: 43360082 REFER: RWQCB AS OF 7/22/1987</i>				

HWP - EnviroStor Hazardous Waste Facilities

A search of the HWP database, dated Jun 14, 2019 has found that there are 2 HWP site(s) within approximately 1.00 miles of the project property.

<u>Lower Elevation</u>	<u>Address</u>	<u>Direction</u>	<u>Distance (mi/ft)</u>	<u>Map Key</u>
SPECTRA-PHYSICS INC	1250 W MIDDLEFIELD RD MOUNTAIN VIEW CA 940420000	NNW	0.75 / 3,933.68	<u>96</u>
<i>Estor/EPA ID: CAD009138488</i>				

<u>Lower Elevation</u>	<u>Address</u>	<u>Direction</u>	<u>Distance (mi/ft)</u>	<u>Map Key</u>
MICROCHIP TECHNOLOGY INC.	1300 TERRA BELLA AVE MOUNTAIN VIEW CA 940431850	NNW	0.91 / 4,820.06	101
<i>Estor/EPA ID: CAD009111444</i>				

LUST - Leaking Underground Fuel Tank Reports

A search of the LUST database, dated Jul 17, 2019 has found that there are 16 LUST site(s) within approximately 0.50 miles of the project property.

<u>Equal/Higher Elevation</u>	<u>Address</u>	<u>Direction</u>	<u>Distance (mi/ft)</u>	<u>Map Key</u>
MINTON LUMBER CO	599 W EVELYN AVE MOUNTAIN VIEW CA 94041	S	0.28 / 1,463.10	45
<i>Global ID Status Status Date: T0608500909 COMPLETED - CASE CLOSED 1990-08-18 00:00:00</i>				
MOUNTAIN VIEW FIRESTATION #1	997 VILLA ST MOUNTAIN VIEW CA 94041	SW	0.31 / 1,653.28	51
<i>Global ID Status Status Date: T0608500617 COMPLETED - CASE CLOSED 1995-03-21 00:00:00</i>				
MINTON'S LUMBER & SUPPLY	425 W. EVELYN AVENUE MOUNTAIN VIEW CA 94041	SSE	0.33 / 1,759.10	57
<i>Global ID Status Status Date: T0608502033 COMPLETED - CASE CLOSED 2011-09-19 00:00:00</i>				
NAVARRO, JAMES	251 ORCHARD AVE MOUNTAIN VIEW CA 94043	SE	0.36 / 1,921.37	60
<i>Global ID Status Status Date: T0608500975 COMPLETED - CASE CLOSED 1992-02-11 00:00:00</i>				
LEE'S AUTO SERVICE	705 W DANA ST MOUNTAIN VIEW CA 94041	SSW	0.39 / 2,077.34	62
<i>Global ID Status Status Date: T0608500826 COMPLETED - CASE CLOSED 1998-12-31 00:00:00</i>				
PACIFIC BELL	305 HOPE ST MOUNTAIN VIEW CA 94035	SSW	0.41 / 2,139.19	64
<i>Global ID Status Status Date: T0608500834 COMPLETED - CASE CLOSED 1995-10-13 00:00:00</i>				
FORTES AUTO BODY	365 VILLA ST MOUNTAIN VIEW CA 94041	SSE	0.41 / 2,188.41	67
<i>Global ID Status Status Date: T0608500639 COMPLETED - CASE CLOSED 1995-10-23 00:00:00</i>				
PENINSULA OIL	200 W EVELYN AVE MOUNTAIN VIEW CA 94035	SSE	0.42 / 2,208.21	68
<i>Global ID Status Status Date: T0608501040 COMPLETED - CASE CLOSED 1997-03-11 00:00:00</i>				
ECONOMY MOTORS	997 W DANA ST MOUNTAIN VIEW CA 94041	SW	0.44 / 2,338.80	77
<i>Global ID Status Status Date: T0608500542 COMPLETED - CASE CLOSED 1998-09-28 00:00:00</i>				
COURTYARD BUSINESS PARK	1200-1390 VILLA STREET MOUNTAIN VIEW CA 94041	W	0.47 / 2,464.58	80
<i>Global ID Status Status Date: T10000000686 COMPLETED - CASE CLOSED 2011-02-18 00:00:00</i>				
CHEVRON #9-0476	396 CASTRO ST MOUNTAIN VIEW CA 94041	SSW	0.48 / 2,529.88	81

<u>Equal/Higher Elevation</u>	<u>Address</u>	<u>Direction</u>	<u>Distance (mi/ft)</u>	<u>Map Key</u>
<i>Global ID Status Status Date: T0608500381 COMPLETED - CASE CLOSED 1998-08-04 00:00:00</i>				
FELIX'S AUTO SERVICE	191 W EVELYN AVE MOUNTAIN VIEW CA 94043	SE	0.48 / 2,553.93	82
<i>Global ID Status Status Date: T0608500606 COMPLETED - CASE CLOSED 1996-04-18 00:00:00</i>				
<u>Lower Elevation</u>	<u>Address</u>	<u>Direction</u>	<u>Distance (mi/ft)</u>	<u>Map Key</u>
GAS & SHOP CAR WASH	340 MOFFETT BLVD MOUNTAIN VIEW CA 94043	NNE	0.05 / 260.38	8
<i>Global ID Status Status Date: T0608500305 COMPLETED - CASE CLOSED 1999-08-09 00:00:00</i>				
EXXON #7-3528	495 MOFFETT BOULEVARD MOUNTAIN VIEW CA 94043	NE	0.24 / 1,281.13	38
<i>Global ID Status Status Date: T0608500578 COMPLETED - CASE CLOSED 2010-07-02 00:00:00</i>				
UNOCAL #4769	510 SHORELINE BLVD MOUNTAIN VIEW CA 94043	NNW	0.33 / 1,756.78	56
<i>Global ID Status Status Date: T0608501555 COMPLETED - CASE CLOSED 1996-11-04 00:00:00</i>				
Moffett Field Naval Air Station - MOFFETT FEDERAL AIRFIELD TANKS 121 & 122	MOFFETT BLVD. MOUNTAIN VIEW CA 94035	NNE	0.42 / 2,218.48	71
<i>Global ID Status Status Date: T0608542993 Completed - Case Closed 2008-09-02 00:00:00</i>				

UST - Permitted Underground Storage Tank (UST) in GeoTracker

A search of the UST database, dated Jul 17, 2019 has found that there are 1 UST site(s) within approximately 0.25 miles of the project property.

<u>Lower Elevation</u>	<u>Address</u>	<u>Direction</u>	<u>Distance (mi/ft)</u>	<u>Map Key</u>
Moffett Valero	495 Moffett Blvd Mountain View CA 94043	NE	0.22 / 1,147.89	29
<i>Facility ID: 742</i>				

HHSS - Historical Hazardous Substance Storage Information Database

A search of the HHSS database, dated Aug 27, 2015 has found that there are 4 HHSS site(s) within approximately 0.25 miles of the project property.

<u>Equal/Higher Elevation</u>	<u>Address</u>	<u>Direction</u>	<u>Distance (mi/ft)</u>	<u>Map Key</u>
WOLF SBURG CORP	261 MOFFETT BLVD MT VIEW CA 94043	WSW	0.05 / 277.40	9
SAFEGUARD TRANSMISSION	178 STIERLIN ROAD MOUNTAIN VIEW CA 94043	WSW	0.16 / 830.46	25

<u>Lower Elevation</u>	<u>Address</u>	<u>Direction</u>	<u>Distance (mi/ft)</u>	<u>Map Key</u>
SHELL	340 MOFFETT BLVD MOUNTAIN VIEW CA 94040	NNW	0.04 / 191.98	6
CROWLEY CO	855 JACKSON ST MOUNTAIN VIEW CA 94040	W	0.15 / 801.79	24

DELISTED TNK - Delisted Storage Tanks

A search of the DELISTED TNK database, dated Sep 11, 2019 has found that there are 1 DELISTED TNK site(s) within approximately 0.25 miles of the project property.

<u>Lower Elevation</u>	<u>Address</u>	<u>Direction</u>	<u>Distance (mi/ft)</u>	<u>Map Key</u>
CITY OF MOUNTAIN VIEW-- POLICE/FIRE ADMINISTRATION	1000 VILLA ST MOUNTAIN VIEW CA 94041	W	0.23 / 1,229.46	32

CERS TANK - California Environmental Reporting System (CERS) Tanks

A search of the CERS TANK database, dated Aug 19, 2019 has found that there are 1 CERS TANK site(s) within approximately 0.25 miles of the project property.

<u>Lower Elevation</u>	<u>Address</u>	<u>Direction</u>	<u>Distance (mi/ft)</u>	<u>Map Key</u>
Moffett Valero	495 MOFFETT BLVD MOUNTAIN VIEW CA 94043	NE	0.21 / 1,092.10	27
<i>Site ID: 397741</i>				

DEED - Deed Restrictions and Land Use Restrictions

A search of the DEED database, dated Jul 17, 2019 has found that there are 2 DEED site(s) within approximately 0.50 miles of the project property.

<u>Lower Elevation</u>	<u>Address</u>	<u>Direction</u>	<u>Distance (mi/ft)</u>	<u>Map Key</u>
ENGELHARD	333 MOFFETT BLVD MOUNTAIN VIEW CA 94043	NE	0.03 / 158.94	3
UNION BANK	327 MOFFETT BLVD MOUNTAIN VIEW CA	NNE	0.03 / 178.43	5

VCP - Voluntary Cleanup Program

A search of the VCP database, dated Jun 14, 2019 has found that there are 3 VCP site(s) within approximately 0.50 miles of the project property.

<u>Equal/Higher Elevation</u>	<u>Address</u>	<u>Direction</u>	<u>Distance (mi/ft)</u>	<u>Map Key</u>
EVELYN AVENUE PARKING LOT	SOUTHEAST CORNER OF EVELYN AVENUE AND FRANKLIN STREET MOUNTAIN VIEW CA 94039	WSW	0.27 / 1,425.24	44

<u>Equal/Higher Elevation</u>	<u>Address</u>	<u>Direction</u>	<u>Distance (mi/ft)</u>	<u>Map Key</u>
<i>Estor/EPA ID Cleanup Status: 60000745 NO FURTHER ACTION AS OF 4/8/2009</i>				
TIED HOUSE BREWING SITE	954 VILLA STREET MOUNTAIN VIEW CA 94041	SW	0.33 / 1,731.51	55
<i>Estor/EPA ID Cleanup Status: 60002038 ACTIVE AS OF 1/23/2017</i>				
FREMONT LAUNDRY	990 VILLA STREET MOUNTAIN VIEW CA 94041	SW	0.34 / 1,819.93	58
<i>Estor/EPA ID Cleanup Status: 60001426 ACTIVE AS OF 12/20/2018</i>				

CLEANUP SITES - GeoTracker Cleanup Program Sites

A search of the CLEANUP SITES database, dated Jul 17, 2019 has found that there are 6 CLEANUP SITES site(s) within approximately 0.50 miles of the project property.

<u>Equal/Higher Elevation</u>	<u>Address</u>	<u>Direction</u>	<u>Distance (mi/ft)</u>	<u>Map Key</u>
FORMER REDSTONE MOTORS	727 W. EVELYN AVENUE MOUNTAIN VIEW CA 94041-1316	SSW	0.24 / 1,282.61	39
<i>Site Facility Type Status: CLEANUP PROGRAM SITE COMPLETED - CASE CLOSED</i>				
CLASSIC COMMUNITIES	BRYANT & WEST EVELYN ST. MOUNTAIN VIEW CA 94041	SW	0.26 / 1,358.32	43
<i>Site Facility Type Status: CLEANUP PROGRAM SITE COMPLETED - CASE CLOSED</i>				
CAREFUL CLEANERS	860 VILLA ST MOUNTAIN VIEW CA 94041	SW	0.31 / 1,630.76	49
<i>Site Facility Type Status: CLEANUP PROGRAM SITE COMPLETED - CASE CLOSED</i>				
BRYANT STREET PROPERTY	240-284 BRYANT STREET MOUNTAIN VIEW CA 94041	SW	0.41 / 2,155.06	65
<i>Site Facility Type Status: CLEANUP PROGRAM SITE COMPLETED - CASE CLOSED</i>				

<u>Lower Elevation</u>	<u>Address</u>	<u>Direction</u>	<u>Distance (mi/ft)</u>	<u>Map Key</u>
ENGELHARD	333 MOFFETT BLVD MOUNTAIN VIEW CA 94043	NE	0.03 / 158.94	3
<i>Site Facility Type Status: CLEANUP PROGRAM SITE COMPLETED - CASE CLOSED</i>				
UNION BANK	327 MOFFETT BLVD MOUNTAIN VIEW CA	NNE	0.03 / 178.43	5
<i>Site Facility Type Status: CLEANUP PROGRAM SITE COMPLETED - CASE CLOSED</i>				

HIST TANK - Historical Hazardous Substance Storage Container Information - Facility Summary

A search of the HIST TANK database, dated May 27, 1988 has found that there are 6 HIST TANK site(s) within approximately 0.25 miles of the project property.

<u>Equal/Higher Elevation</u>	<u>Address</u>	<u>Direction</u>	<u>Distance (mi/ft)</u>	<u>Map Key</u>
WOLFSBURG CORP.	261 MOFFETT BLVD. MT. VIEW CA	WSW	0.05 / 277.40	9

<u>Equal/Higher Elevation</u>	<u>Address</u>	<u>Direction</u>	<u>Distance (mi/ft)</u>	<u>Map Key</u>
SAFEGUARD TRANSMISSION	178 STIERLIN ROAD MOUNTAIN VIEW CA	WSW	0.16 / 830.46	25
MINTON COMPANY	599 WEST EVELYN AVENUE MOUNTAIN VIEW CA	S	0.24 / 1,273.93	37
<u>Lower Elevation</u>	<u>Address</u>	<u>Direction</u>	<u>Distance (mi/ft)</u>	<u>Map Key</u>
SHELL	340 MOFFETT BLVD MOUNTAIN VIEW CA	NNW	0.04 / 191.98	6
CROWLEY CO	855 JACKSON ST MOUNTAIN VIEW CA	W	0.15 / 801.79	24
EXXON SERVICE STAITON	495 MOFFETT BLVD MOUNTAIN VIEW CA	NE	0.21 / 1,092.10	27

County

SANTA CLARA CUPA - Santa Clara County - CUPA Facilities List

A search of the SANTA CLARA CUPA database, dated Jul 16, 2019 has found that there are 14 SANTA CLARA CUPA site(s) within approximately 0.25 miles of the project property.

<u>Equal/Higher Elevation</u>	<u>Address</u>	<u>Direction</u>	<u>Distance (mi/ft)</u>	<u>Map Key</u>
BELA'S AUTOSPORTS SERVICE & REPAIR	190 MOFFETT BL MOUNTAIN VIEW CA 94043	WSW	0.07 / 381.23	10
MOUNTAIN VIEW AUTOMOTIVE SVC	190 MOFFETT BL MOUNTAIN VIEW CA 94043	WSW	0.07 / 381.23	10
Pan American Collision Center	243 MOFFETT BL Mountain View CA 94043	SW	0.09 / 465.56	12
BTN AUTOMOTIVE	223 MOFFETT BL MOUNTAIN VIEW CA 94043	SW	0.10 / 525.28	14
MOUNTAIN VIEW FOREIGN CAR INC	190 STIERLIN RD MOUNTAIN VIEW CA 94043	WSW	0.15 / 766.58	23
SAFEGUARD TRANS & AUTO REPAIR	178 STIERLIN RD MOUNTAIN VIEW CA 94043	WSW	0.16 / 830.46	25

<u>Equal/Higher Elevation</u>	<u>Address</u>	<u>Direction</u>	<u>Distance (mi/ft)</u>	<u>Map Key</u>
ALPINE ORAL TECH INC - HQ	745 W EVELYN AV MOUNTAIN VIEW CA 94041	SSW	0.24 / 1,244.50	34
DEPOT GARAGE	727 W EVELYN AV MOUNTAIN VIEW CA 94041	SSW	0.24 / 1,245.00	35
Depot Garage	727 W EVELYN AV Mountain View CA 94041	SSW	0.24 / 1,245.00	35
SAUL CHIROPRACTIC OFFICE	655 W EVELYN AV 6 MOUNTAIN VIEW CA 94041	SSW	0.24 / 1,253.64	36

<u>Lower Elevation</u>	<u>Address</u>	<u>Direction</u>	<u>Distance (mi/ft)</u>	<u>Map Key</u>
IA 081114 MOTOR CAR TUNE-UP	730 CENTRAL AV MOUNTAIN VIEW CA 94043	-	0.00 / 0.00	1
MOFFETT PHOTO EXPRESS	327 MOFFETT BL F MOUNTAIN VIEW CA 94043	N	0.04 / 195.63	7
Young's Automotive Service	890 CENTRAL AV Mountain View CA 94043	WNW	0.11 / 568.87	16
Moffett Valero	495 Moffett BL Mountain View CA 94043	NE	0.21 / 1,092.10	27

SANTA CLARA HSOL - Santa Clara County - Historic Solvent Case Listing

A search of the SANTA CLARA HSOL database, dated Aug 22, 2016 has found that there are 2 SANTA CLARA HSOL site(s) within approximately 0.50 miles of the project property.

<u>Lower Elevation</u>	<u>Address</u>	<u>Direction</u>	<u>Distance (mi/ft)</u>	<u>Map Key</u>
Union Bank	327 Moffett Boulevard CA	N	0.04 / 195.63	7
Mountain View Adult Ed	333 Moffett Blvd CA	NNE	0.08 / 397.68	11

SANTA CLARA LO - Santa Clara County - Local Oversight Program Listing

A search of the SANTA CLARA LO database, dated Jun 14, 2017 has found that there are 16 SANTA CLARA LO site(s) within approximately 0.50 miles of the project property.

<u>Equal/Higher Elevation</u>	<u>Address</u>	<u>Direction</u>	<u>Distance (mi/ft)</u>	<u>Map Key</u>
Minton Lumber Co	599 W Evelyn Ave Mountain View CA SCVWD ID Closure Date: 06S2W22M01f 8/18/1990	S	0.24 / 1,273.93	37
Navarro, James	251 Orchard Ave Mountain View CA SCVWD ID Closure Date: 06S2W22L02f 2/11/1992	SE	0.31 / 1,643.76	50
Minton's Lumber & Supply	425 W Evelyn Ave Mountain View CA SCVWD ID Closure Date: 06S2W22M02f 09/19/2011	SSE	0.32 / 1,714.27	54
Former Fire Station #1	997 Villa St Mountain View CA SCVWD ID Closure Date: 06S2W21J02f 3/21/1995	SW	0.35 / 1,821.95	59
Lee's Auto Service	705 W Dana St Mountain View CA SCVWD ID Closure Date: 06S2W21R01f 12/31/1998	SSW	0.40 / 2,136.24	63
Peninsula Oil	200 W Evelyn Ave Mountain View CA SCVWD ID Closure Date: 06S2W22L01f 3/11/1997	SSE	0.42 / 2,208.32	69
Fortes Auto Body	365 Villa Street Mountain View CA SCVWD ID Closure Date: 06S2W22P02f 10/23/1995	SSE	0.42 / 2,214.31	70
Economy Motors	997 W Dana St Mountain View CA SCVWD ID Closure Date: 06S2W21J01f 9/28/1998	SW	0.43 / 2,296.63	73
Pacific Bell	305 Hope St Mountain View CA SCVWD ID Closure Date: 06S2W21R03f 10/13/1995	SSW	0.44 / 2,300.90	74
Felix's Auto Service	191 W Evelyn Ave Mountain View CA SCVWD ID Closure Date: 06S2W22P01f 4/18/1996	SSE	0.45 / 2,394.40	78
Chevron #9-0476	396 Castro St Mountain View CA SCVWD ID Closure Date: 06S2W21R02f 8/4/1998	SSW	0.49 / 2,586.08	84
Courtyard Business Park	1200-1390 Villa St Mountain View CA SCVWD ID Closure Date: 06S2W21G01f 02/18/2011	WSW	0.49 / 2,595.11	85

<u>Lower Elevation</u>	<u>Address</u>	<u>Direction</u>	<u>Distance (mi/ft)</u>	<u>Map Key</u>
Gas & Shop Car Wash	340 Moffett Blvd Mountain View CA	NNW	0.04 / 191.98	6
<i>SCVWD ID Closure Date: 06S2W22E02f 8/9/1999</i>				
Exxon #7-3528	495 Moffett Blvd Mountain View CA	NE	0.21 / 1,092.10	27
<i>SCVWD ID Closure Date: 06S2W22C02f 07/02/2010</i>				
U.S. Navy Housing Project	Cor of Moffett & Middlefield Mountain View CA	NE	0.23 / 1,206.86	30
<i>SCVWD ID Closure Date: 06S2W22C01f </i>				
Unocal #4769	510 Shoreline Blvd Mountain View CA	NNW	0.33 / 1,756.78	56
<i>SCVWD ID Closure Date: 06S2W21A01f 11/4/1996</i>				

UST SANTA CLARA - Santa Clara County - Underground Storage Tanks

A search of the UST SANTA CLARA database, dated Aug 14, 2019 has found that there are 1 UST SANTA CLARA site(s) within approximately 0.25 miles of the project property.

<u>Lower Elevation</u>	<u>Address</u>	<u>Direction</u>	<u>Distance (mi/ft)</u>	<u>Map Key</u>
Moffett Valero	CA	NE	0.22 / 1,137.99	28
<i>Facility ID Facility Status: FA0204116 Active</i>				

Non Standard

Federal

FINDS/FRS - Facility Registry Service/Facility Index

A search of the FINDS/FRS database, dated Apr 23, 2019 has found that there are 1 FINDS/FRS site(s) within approximately 0.02 miles of the project property.

<u>Lower Elevation</u>	<u>Address</u>	<u>Direction</u>	<u>Distance (mi/ft)</u>	<u>Map Key</u>
MOTOR CAR TUNE-UP	730 CENTRAL AV MOUNTAIN VIEW CA 94043	-	0.00 / 0.00	1

ALT FUELS - Alternative Fueling Stations

A search of the ALT FUELS database, dated Jun 26, 2019 has found that there are 2 ALT FUELS site(s) within approximately 0.25 miles of the project property.

<u>Equal/Higher Elevation</u>	<u>Address</u>	<u>Direction</u>	<u>Distance (mi/ft)</u>	<u>Map Key</u>
CBW PROPERTIES	511 Central Ave Mountain View CA 94043	SE	0.03 / 133.50	2

<u>Equal/Higher Elevation</u>	<u>Address</u>	<u>Direction</u>	<u>Distance (mi/ft)</u>	<u>Map Key</u>
MOFFETT	101-199 Stierlin Rd Mountain View CA 94043	WSW	0.20 / 1,060.98	26

State

HAZNET - Hazardous Waste Manifest Data

A search of the HAZNET database, dated Oct 24, 2016 has found that there are 1 HAZNET site(s) within approximately 0.02 miles of the project property.

<u>Lower Elevation</u>	<u>Address</u>	<u>Direction</u>	<u>Distance (mi/ft)</u>	<u>Map Key</u>
MOTOR CAR TUNE UP	730 CENTRAL AVE MOUNTAIN VIEW CA 940430000	-	0.00 / 0.00	1

CDO/CAO - Cease and Desist Orders and Cleanup and Abatement Orders

A search of the CDO/CAO database, dated Feb 16, 2012 has found that there are 4 CDO/CAO site(s) within approximately 0.50 miles of the project property.

<u>Lower Elevation</u>	<u>Address</u>	<u>Direction</u>	<u>Distance (mi/ft)</u>	<u>Map Key</u>
INNERCONN TECH & UNION BK	327 MOFFETT MOUNTAIN VIEW CA 94035	N	0.04 / 195.63	7
INNERCONN TECH & UNION BK	327 MOFFETT MOUNTAIN VIEW CA 94035	N	0.04 / 195.63	7
INNERCONN TECH & UNION BK	327 MOFFETT MOUNTAIN VIEW CA 94035	N	0.04 / 195.63	7
ADULT EDUCATION CENTER	333 MOFFETT MOUNTAIN VIEW CA	NNE	0.08 / 397.68	11

CERS HAZ - California Environmental Reporting System (CERS) Hazardous Waste Sites

A search of the CERS HAZ database, dated Aug 19, 2019 has found that there are 5 CERS HAZ site(s) within approximately 0.12 miles of the project property.

<u>Equal/Higher Elevation</u>	<u>Address</u>	<u>Direction</u>	<u>Distance (mi/ft)</u>	<u>Map Key</u>
Pan American Collision Center	243 MOFFETT BLVD. MOUNTAIN VIEW CA 94043	SW	0.09 / 465.56	12
Santa Clara County Sheriff - NASA AIR SUPPORT OPS	BUILDING 211, MOFFETT FIELD MOUNTAIN VIEW CA 94035	SW	0.11 / 566.20	15

<u>Equal/Higher Elevation</u>	<u>Address</u>	<u>Direction</u>	<u>Distance (mi/ft)</u>	<u>Map Key</u>
Moffett - Building B & C	100 MOFFETT BLVD MOUNTAIN VIEW CA 94043	SW	0.11 / 581.88	18
Lower Elevation				
Hampton Inn & Suites	390 MOFFETT BLVD. MOUNTAIN VIEW CA 94043	NNE	0.09 / 492.48	13
Young?s Automotive Service	890 CENTRAL AVENUE MOUNTAIN VIEW CA 94043	WNW	0.11 / 568.87	16

DELISTED HAZ - Delisted Environmental Reporting System (CERS) Hazardous Waste Sites

A search of the DELISTED HAZ database, dated Nov 29, 2018 has found that there are 12 DELISTED HAZ site(s) within approximately 0.50 miles of the project property.

<u>Equal/Higher Elevation</u>	<u>Address</u>	<u>Direction</u>	<u>Distance (mi/ft)</u>	<u>Map Key</u>
Mountain View Foreign Car Inc.	190 STIERLIN ROAD MOUNTAIN VIEW CA 94043	WSW	0.15 / 766.58	23
Alpine Oral Tech Inc - HQ Expansion	733 W EVELYN AVE MOUNTAIN VIEW CA 94041	SSW	0.24 / 1,244.25	33
Depot Garage	727 EVELYN AVENUE WEST MOUNTAIN VIEW CA 94041	SSW	0.24 / 1,245.00	35
FOTRON PHOTO LAB	143 CASTRO ST MOUNTAIN VIEW CA 94041	SW	0.25 / 1,330.71	42
DEVOSS CHIROPRACTIC OFFICE	682 VILLA ST E MOUNTAIN VIEW CA 94041	SSW	0.31 / 1,613.26	48
Careful Cleaners	860 VILLA STREET MOUNTAIN VIEW CA 94041	SW	0.31 / 1,660.18	52
Dunn's Automotive Service Inc.	966 DANA STREET WEST MOUNTAIN VIEW CA 94041	SW	0.42 / 2,219.45	72
Lower Elevation				
MOTOR CAR TUNE-UP	730 CENTRAL AV MOUNTAIN VIEW CA 94043	-	0.00 / 0.00	1

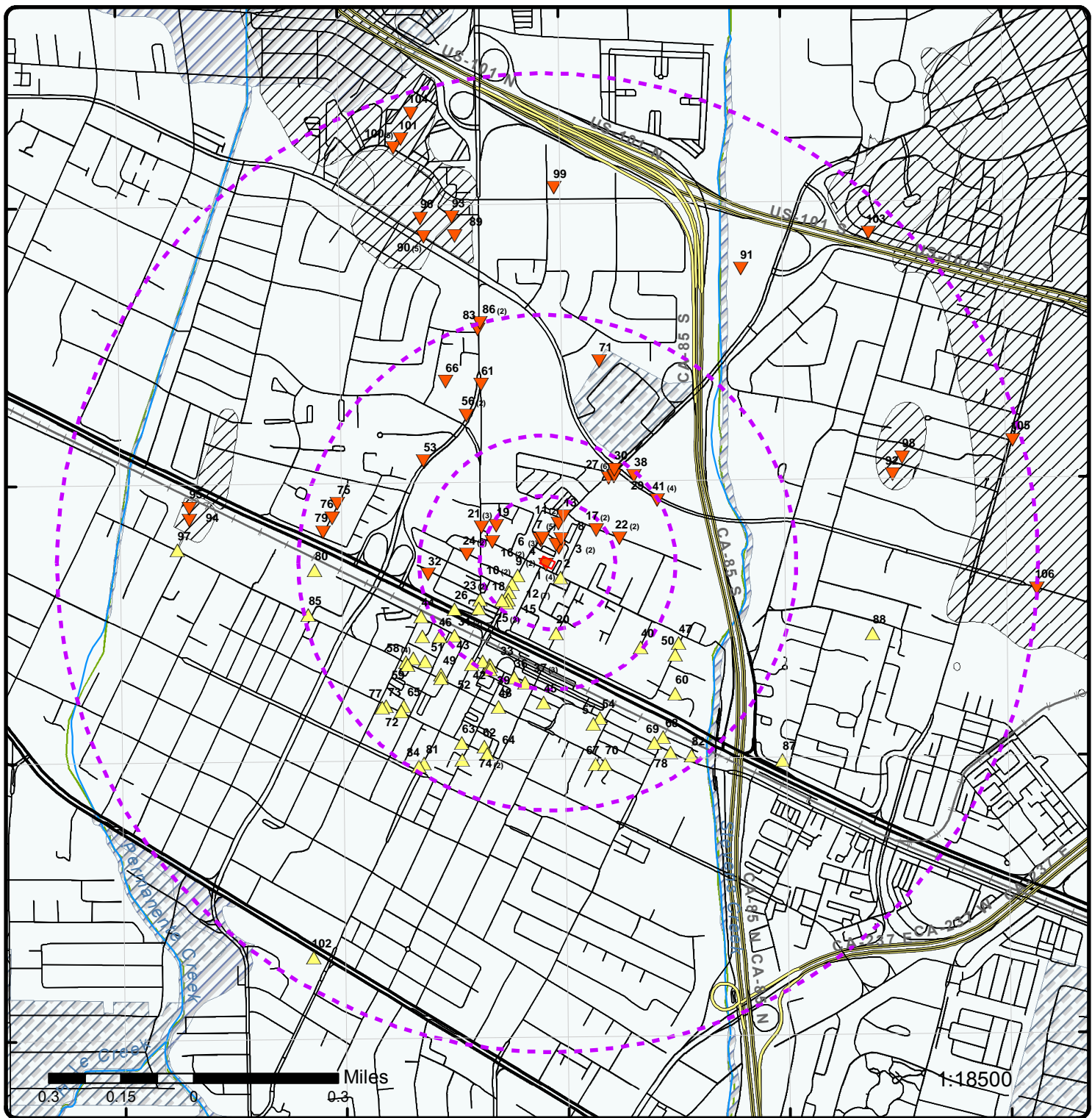
<u>Lower Elevation</u>	<u>Address</u>	<u>Direction</u>	<u>Distance (mi/ft)</u>	<u>Map Key</u>
T-Mobile West Corporation SF05954A	575 N SHORELINE BLVD MOUNTAIN VIEW CA 94043	NNW	0.38 / 1,997.62	61
Torque-A-Matic Precision Machining	264 POLARIS AVENUE MOUNTAIN VIEW CA 94043-4595	WNW	0.44 / 2,309.15	75
Blue Earth Energy Management Services, Inc.	253 POLARIS AVENUE MOUNTAIN VIEW CA 94043	WNW	0.44 / 2,325.70	76
T-Mobile West Corporation SF24157B	230 POLARIS AVE MOUNTAIN VIEW CA 94043	W	0.45 / 2,398.26	79

EMISSIONS - Toxic Pollutant Emissions Facilities

A search of the EMISSIONS database, dated Dec 31, 2017 has found that there are 8 EMISSIONS site(s) within approximately 0.25 miles of the project property.

<u>Equal/Higher Elevation</u>	<u>Address</u>	<u>Direction</u>	<u>Distance (mi/ft)</u>	<u>Map Key</u>
PAN AMERICAN COLLISION CENTER	243 MOFFETT BLVD MOUNTAIN VIEW CA 94043	SW	0.09 / 465.56	12
PAN AMERICAN COLLISION CENTER	243 MOFFET BOULEVARD MOUNTAIN VIEW CA 94040	SW	0.09 / 465.56	12
C & C BODY SHOP	243 MOFFET BOULEVARD MOUNTAIN VIEW CA 94040	SW	0.09 / 465.56	12
BTN AUTOMOTIVE	223 MOFFETT BOULEVARD MOUNTAIN VIEW CA 94043	SW	0.10 / 525.28	14
WEST EVELYN BRYANT OFFICE PART	899 W EVELYN MOUNTAIN VIEW CA 94041	SW	0.23 / 1,224.23	31
WEST EVELYN BRYANT OFFICE PARTNERS, LP	899 W EVELYN MOUNTAIN VIEW CA 94041	SW	0.23 / 1,224.23	31
MINTON COMPANY	599 W EVELYN AVENUE MOUNTAIN VIEW CA 94041	S	0.24 / 1,273.93	37

<u>Lower Elevation</u>	<u>Address</u>	<u>Direction</u>	<u>Distance (mi/ft)</u>	<u>Map Key</u>
MOFFETT VALERO	495 MOFFETT BLVD MOUNTAIN VIEW CA 94043	NE	0.21 / 1,092.10	27

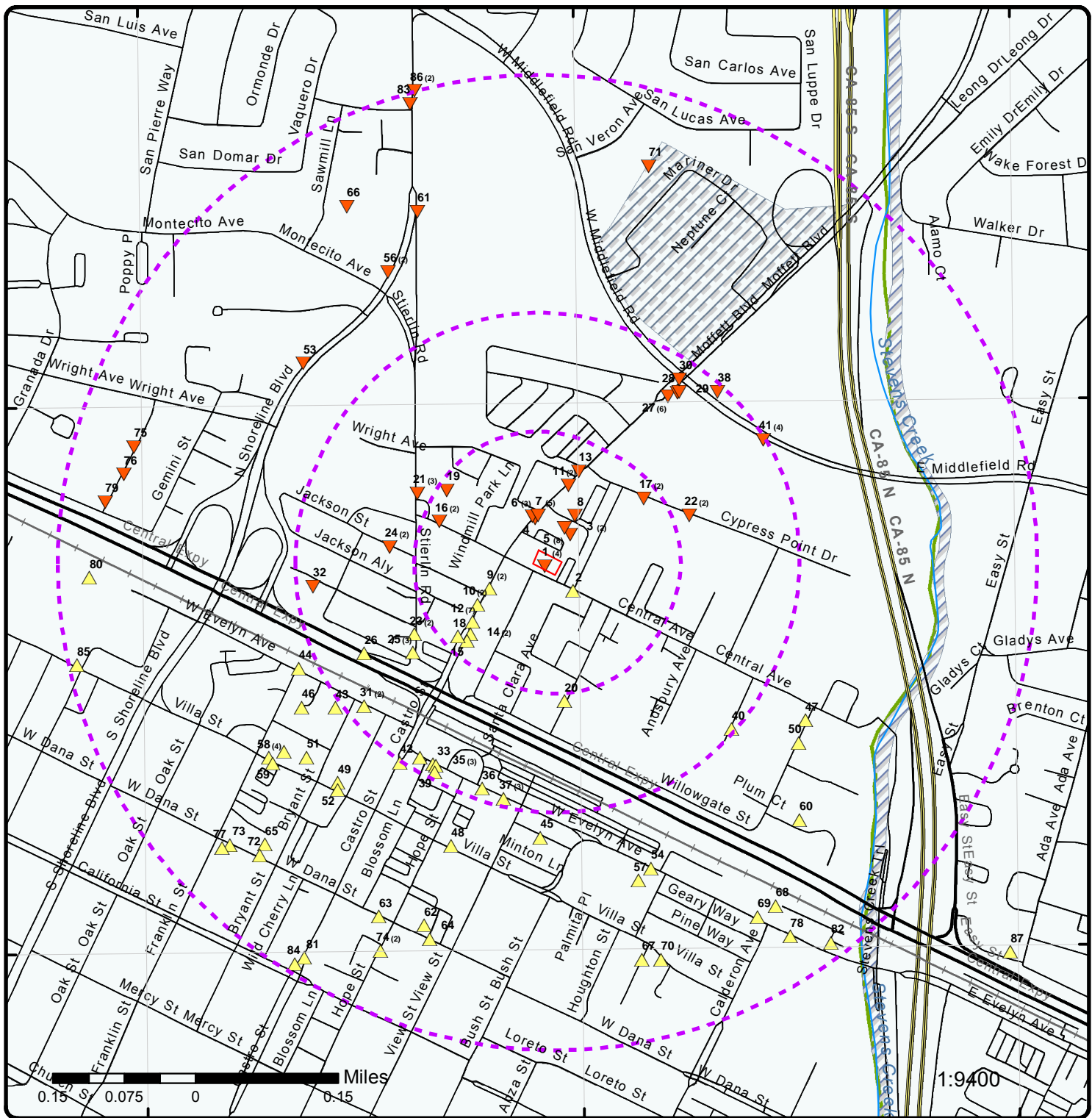


Map : 1 Mile Radius

Order No: 20191001181
 Address: 730 Central Ave, Mountain View, CA, 94043



Project Property	Rails	State Boundary	FWS Special Designation Areas
Buffer Outline	Major Highways	National Priority List Sites	State Brownfield Sites
Eris Sites with Higher Elevation	Major Highways Ramps	National Wetland	State Brownfield Areas
Eris Sites with Same Elevation	Major Roads	Indian Reserve Land	State Superfund Areas: Dept. of Defense
Eris Sites with Lower Elevation	Major Roads Ramps	Historic Fill	State Superfund Areas: NPL
Eris Sites with Unknown Elevation	Secondary Roads	100 Year Flood Zone	WQARF Areas
County Boundary	Secondary Roads Ramps	500 Year Flood Zone	Federal Lands: Dept. of Defense (owned/administered areas)
	Local Roads and Ramps		



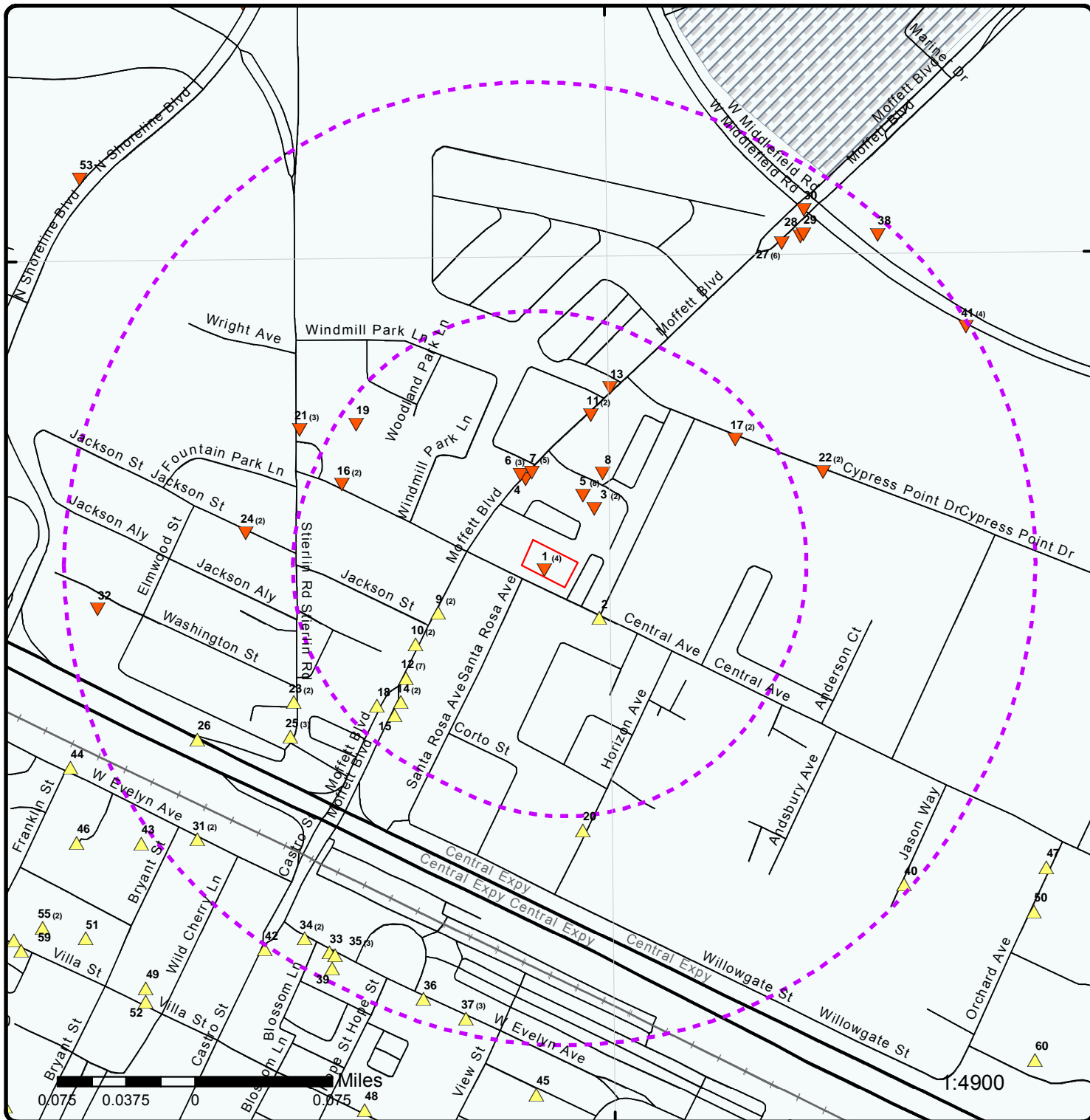
Map : 0.5 Mile Radius

Order No: 20191001181

Address: 730 Central Ave, Mountain View, CA, 94043



Project Property	Rails	State Boundary	FWS Special Designation Areas
Buffer Outline	Major Highways	National Priority List Sites	State Brownfield Sites
Eris Sites with Higher Elevation	Major Highways Ramps	National Wetland	State Brownfield Areas
Eris Sites with Same Elevation	Major Roads	Indian Reserve Land	State Superfund Areas: Dept. of Defense
Eris Sites with Lower Elevation	Major Roads Ramps	Historic Fill	State Superfund Areas: NPL
Eris Sites with Unknown Elevation	Secondary Roads	100 Year Flood Zone	WQARF Areas
County Boundary	Secondary Roads Ramps	500 Year Flood Zone	Federal Lands: Dept. of Defense (owned/administered areas)
	Local Roads and Ramps		




Map : 0.25 Mile Radius

Order No: 20191001181

Address: 730 Central Ave, Mountain View, CA, 94043



Project Property	Rails	State Boundary	FWS Special Designation Areas
Buffer Outline	Major Highways	National Priority List Sites	State Brownfield Sites
Eris Sites with Higher Elevation	Major Highways Ramps	National Wetland	State Brownfield Areas
Eris Sites with Same Elevation	Major Roads	Indian Reserve Land	State Superfund Areas: Dept. of Defense
Eris Sites with Lower Elevation	Major Roads Ramps	Historic Fill	State Superfund Areas: NPL
Eris Sites with Unknown Elevation	Secondary Roads	100 Year Flood Zone	WQARF Areas
County Boundary	Secondary Roads Ramps	500 Year Flood Zone	Federal Lands: Dept. of Defense (owned/administered areas)
	Local Roads and Ramps		



Aerial (2017)

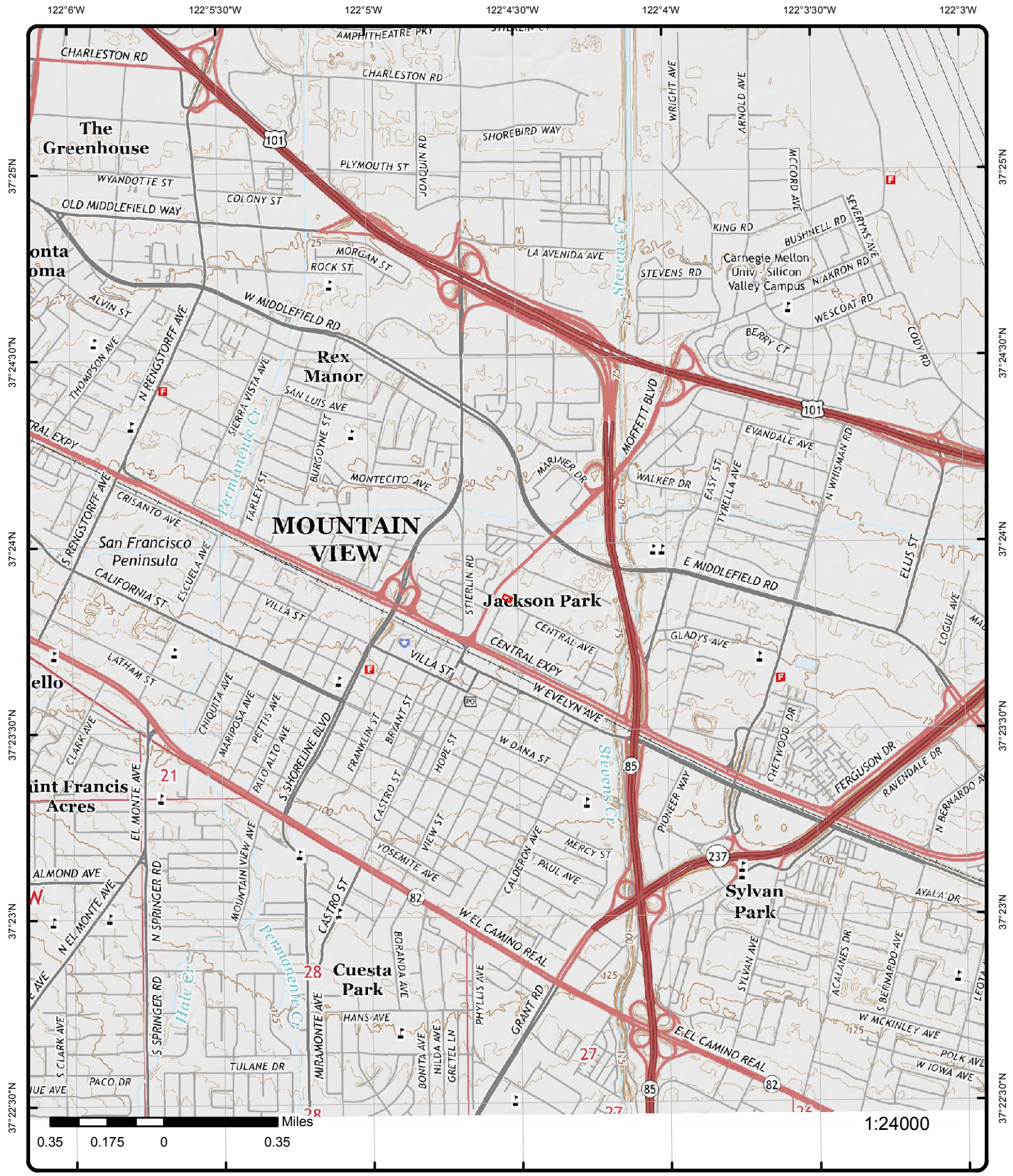
Address: 730 Central Ave, Mountain View, CA, 94043

Source: ESRI World Imagery

Order No: 20191001181



© ERIS Information Inc.



Topographic Map (2015)

Address: 730 Central Ave, Mountain View, CA, 94043

Quadrangle(s): Mountain View, CA

Source: USGS Topographic Map

Order No: 20191001181



© ERIS Information Inc.

Detail Report

Map Key	Number of Records	Direction	Distance (mi/ft)	Elev/Diff (ft)	Site	DB
1	1 of 4	-	0.00 / 0.00	64.31 / 0	IA 081114 MOTOR CAR TUNE-UP 730 CENTRAL AV MOUNTAIN VIEW CA 94043	SANTA CLARA CUPA
Facility ID:		FA0204250				
PE:		2201				
Description:		GENERATES WASTE OIL ONLY				
Record ID:		PR0313821				
1	2 of 4	-	0.00 / 0.00	64.31 / 0	MOTOR CAR TUNE-UP 730 CENTRAL AV MOUNTAIN VIEW CA 94043	DELISTED HAZ
Siteid:		381998				
Latitude:		37.397560				
Longitude:		-122.075610				
Original Source:		CHAZ				
Record Date:		30-MAY-2017				
1	3 of 4	-	0.00 / 0.00	64.31 / 0	MOTOR CAR TUNE-UP 730 CENTRAL AV MOUNTAIN VIEW CA 94043	FINDS/FRS
Registry ID:		110066074811				
FIPS Code:						
HUC Code:						
Site Type Name:		STATIONARY				
Location Description:						
Supplemental Location:						
Create Date:		14-OCT-2015 09:46:03				
Update Date:						
Interest Types:		STATE MASTER				
SIC Codes:						
SIC Code Descriptions:						
NAICS Codes:						
NAICS Code Descriptions:						
Conveyor:						
Federal Facility Code:						
Federal Agency Name:						
Tribal Land Code:						
Tribal Land Name:						
Congressional Dist No.:						
Census Block Code:						
EPA Region Code:		09				
County Name:		SANTA CLARA				
US/Mexico Border Ind:						
Latitude:		37.39756				
Longitude:		-122.07561				
Reference Point:						
Coord Collection Method:						
Accuracy Value:						
Datum:		NAD83				
Source:						
Facility Detail Rprt URL:		http://ofmpub.epa.gov/enviro/fii_query_detail.disp_program_facility?p_registry_id=110066074811				
Program Acronyms:						

Map Key	Number of Records	Direction	Distance (mi/ft)	Elev/Diff (ft)	Site	DB
---------	-------------------	-----------	------------------	----------------	------	----

CA-ENVIROVIEW:50272

<u>1</u>	4 of 4	-	0.00 / 0.00	64.31 / 0	MOTOR CAR TUNE UP 730 CENTRAL AVE MOUNTAIN VIEW CA 940430000	HAZNET
----------	--------	---	-------------	-----------	---	--------

SIC Code:		Mailing City:	MOUNTAIN VIEW
NAICS Code:		Mailing State:	CA
EPA ID:	CAL000079374	Mailing Zip:	940430000
Create Date:	12/21/1992	Region Code:	2
Fac Act Ind:	No	Owner Name:	DEL BEN ANGELO
Inact Date:	6/30/2008	Owner Addr 1:	730 CENTRAL AVE
County Code:	43	Owner Addr 2:	
County Name:	Santa Clara	Owner City:	MOUNTAIN VIEW
Mail Name:		Owner State:	CA
Mailing Addr 1:	730 CENTRAL AVE	Owner Zip:	940430000
Mailing Addr 2:		Owner Phone:	6509674234
Owner Fax:			

Contact Information

--	--
Contact Name:	ANGELO DELBEN
Street Address 1:	730 CENTRAL AVE
Street Address 2:	
City:	MOUNTAIN VIEW
State:	CA
Zip:	940430000
Phone:	6509674234
--	--

<u>2</u>	1 of 1	SE	0.03 / 133.50	64.81 / 0	CBW PROPERTIES 511 Central Ave Mountain View CA 94043	ALT FUELS
----------	--------	----	---------------	-----------	--	-----------

ID:	74907	CNG Dispenser No:	
Federal Agency ID:		CNG Fill Type Code:	
Federal Agency:		CNG Site Renew Src:	
Fed Agency Name:		CNG PSI:	
Status:	Open: The station is open.	CNG Storage Cap:	
Facility Type:		CNG Tot Compr Cap:	
Fuel Type Code:	ELEC: Electric	CNG Vehicle Class:	
Owner Type Desc:		LPG Nozzle Types:	
Expected Date:		LNG Site Renew Src:	
Dt Last Confirmed:	2019-06-12	LNG Vehicle Class:	
Open Date:		Hydrogen is Retail:	
Updated at:	2019-06-12 09:08:14 UTC	Hydrogen Pressures:	
BD Blends:		Hydrogen Standards:	
NG PSI:		Station Phone:	888-758-4389
NG Fill Type Code:		Latitude:	37.3961673
NG Fill Type Desc:		Longitude:	-122.075767
NG Vehicle Class:			
NG Vehicle Class Desc:			
E85 Blender Pump:			
E85 Blender Pump Desc:			
E85 Other Ethanol Blends:			
EV Pricing:	Pricing is based on length of time. \$1 per hour for the first 4 hours, and \$4 per additional hour		
EV Pricing French:			
LPG Primary:			
LPG Primary Desc:			
Intersection Directions:	SV-1; Back, South-West corner of property		
Geocode Status Desc:	The location is from a real GPS readout at the station.		
Hydrogen Status Link:			

Map Key	Number of Records	Direction	Distance (mi/ft)	Elev/Diff (ft)	Site	DB
3	1 of 2	NE	0.03 / 158.94	62.97 / -2	ENGELHARD 333 MOFFETT BLVD MOUNTAIN VIEW CA 94043	DEED

Global ID: SL18395815
Site Type: Cleanup Program Site
Status: Completed - Case Closed
Status Date: 7/21/2011
County: Santa Clara
Latitude: 37.3979996855448
Longitude: -122.075164318085
Search URL: https://geotracker.waterboards.ca.gov/profile_report?global_id=SL18395815

Regulatory Activities

Action Type: ENFORCEMENT
Action: Closure/No Further Action Letter
Action Date: 7/21/2011

Action Type: ENFORCEMENT
Action: Rescission of Enforcement Action
Action Date: 4/11/2007

Action Type: ENFORCEMENT
Action: Staff Letter
Action Date: 12/22/2004

Action Type: ENFORCEMENT
Action: Deed Restriction / Land Use Restriction / Covenant
Action Date: 4/20/2004

Action Type: ENFORCEMENT
Action: Staff Letter
Action Date: 6/16/2003

Action Type: ENFORCEMENT
Action: Staff Letter
Action Date: 1/30/2003

Action Type: ENFORCEMENT
Action: Staff Letter
Action Date: 9/20/2002

Action Type: ENFORCEMENT
Action: Staff Letter
Action Date: 4/19/2002

Action Type: ENFORCEMENT
Action: Staff Letter
Action Date: 5/3/2001

Action Type: REMEDIATION
Action: Monitored Natural Attenuation
Action Date: 1/12/2001

Action Type: ENFORCEMENT
Action: Clean-up and Abatement Order
Action Date: 9/16/1998

Action Type: ENFORCEMENT
Action: Clean-up and Abatement Order - #98-099
Action Date: 9/16/1998

Action Type: Other
Action: Leak Reported
Action Date: 1/2/1965

Map Key	Number of Records	Direction	Distance (mi/ft)	Elev/Diff (ft)	Site	DB
Action Type:		ENFORCEMENT				
Action:		13267 Monitoring Program				
Action Date:		1/1/1951				

<u>3</u>	2 of 2	NE	0.03 / 158.94	62.97 / -2	ENGELHARD 333 MOFFETT BLVD MOUNTAIN VIEW CA 94043	CLEANUP SITES
----------	--------	----	---------------	------------	---	---------------

Global ID:	SL18395815	Site Facility Type:	CLEANUP PROGRAM SITE
Status:	COMPLETED - CASE CLOSED	County:	SANTA CLARA
Status Date:	2011-07-21 00:00:00	Latitude:	37.3979996855448
Longitude:	-122.075164318085		
Data Source:	Cleanup Program Sites from GeoTracker Search; Cleanup Sites from GeoTracker Cleanup Sites Data Download		

Cleanup Sites from GeoTracker Cleanup Sites Data Download - Facilities Detail

RB Case No:	43S0285	CUF Case:	NO
Local Case No:		Case Worker:	AVC
Begin Date:	1996-07-01 00:00:00	File Location:	Regional Board
Stop Method:			
Lead Agency:	SAN FRANCISCO BAY RWQCB (REGION 2)		
Local Agency:			
Potential COC:	Other Chlorinated Hydrocarbons, Tetrachloroethylene (PCE), Trichloroethylene (TCE)		
Potential Media of Concern:	Other Groundwater (uses other than drinking water)		
How Discovered:	* UNK, Site Assessment/Site Investigation		
How Discovered Description:			
Stop Description:			
Calwater Watershed Name:	Santa Clara - Palo Alto (205.50)		
DWR GW Subbasin Name:	Santa Clara Valley - Santa Clara (2-009.02)		
Disadvantaged Community:			
Site History:			

This site became involved in a soil and groundwater investigation during an assessment of the adjacent upgradient property at 327 Moffett Boulevard in 1986. That property is now owned by Union Bank of California. Solvent was found in groundwater monitoring wells constructed on the site during this adjacent site investigation. A Remedial Action Plan report was prepared, submitted to and approved by the Regional Board in 1998. This report concluded that no physical remediation was required for this site and that what solvent impacted soil and groundwater could be remediated using Natural Attenuation. Remediation progress is confirmed by periodic groundwater monitoring. A groundwater monitoring program has been in place at this site since 1996.

Cleanup Sites from GeoTracker Cleanup Sites Data Download - Regulatory Activity

Action Type:	ENFORCEMENT
Date :	2011-07-21 00:00:00
Action:	Closure/No Further Action Letter
Action Type:	ENFORCEMENT
Date :	2007-04-11 00:00:00
Action:	Rescission of Enforcement Action
Action Type:	ENFORCEMENT
Date :	2004-12-22 00:00:00
Action:	Staff Letter
Action Type:	ENFORCEMENT
Date :	2004-04-20 00:00:00
Action:	Deed Restriction / Land Use Restriction / Covenant
Action Type:	ENFORCEMENT
Date :	2003-06-16 00:00:00
Action:	Staff Letter
Action Type:	ENFORCEMENT
Date :	2003-01-30 00:00:00
Action:	Staff Letter

Map Key	Number of Records	Direction	Distance (mi/ft)	Elev/Diff (ft)	Site	DB
Action Type:		ENFORCEMENT				
Date :		2002-09-20 00:00:00				
Action:		Staff Letter				
Action Type:		ENFORCEMENT				
Date :		2002-04-19 00:00:00				
Action:		Staff Letter				
Action Type:		ENFORCEMENT				
Date :		2001-05-03 00:00:00				
Action:		Staff Letter				
Action Type:		REMEDIATION				
Date :		2001-01-12 00:00:00				
Action:		Monitored Natural Attenuation				
Action Type:		ENFORCEMENT				
Date :		1998-09-16 00:00:00				
Action:		Clean-up and Abatement Order - #98-099				
Action Type:		ENFORCEMENT				
Date :		1998-09-16 00:00:00				
Action:		Clean-up and Abatement Order				
Action Type:		Other				
Date :		1965-01-02 00:00:00				
Action:		Leak Reported				
Action Type:		ENFORCEMENT				
Date :		1951-01-01 00:00:00				
Action:		13267 Monitoring Program				

Cleanup Sites from GeoTracker Cleanup Sites Data Download - Status History

Status:	Completed - Case Closed
Status Date:	2011-07-21 00:00:00
Status:	Open - Inactive
Status Date:	2009-05-28 00:00:00
Status:	Open - Verification Monitoring
Status Date:	2009-05-28 00:00:00
Status:	Open - Remediation
Status Date:	2000-09-20 00:00:00
Status:	Open - Case Begin Date
Status Date:	1996-07-01 00:00:00

Cleanup Sites from GeoTracker Cleanup Sites Data Download - Regulatory Contacts

Contact Type:	Regional Board Caseworker	Address:	1515 CLAY ST SUITE 1400
Contact Name:	ADRIANA CONSTANTINESCU	City:	OAKLAND
Phone No:			
Organization Name:	SAN FRANCISCO BAY RWQCB (REGION 2)		
Email:	aconstantinescu@waterboards.ca.gov		

Cleanup Program Sites from GeoTracker Search - Regulatory Profile(as of Apr 9, 2019)

Project Status:		WDR Place Type:	
CUF Claim:		WDR File:	
CUF Priority Assign:		WDR Order:	
CUF Amount Paid:		File Location:	REGIONAL BOARD
User Defined Beneficial Use:			
Designated Beneficial Use:	MUN, AGR, IND, PROC		

Map Key	Number of Records	Direction	Distance (mi/ft)	Elev/Diff (ft)	Site	DB
---------	-------------------	-----------	------------------	----------------	------	----

Project Oversight Agencies:

Report Link: http://geotracker.waterboards.ca.gov/profile_report?global_id=SL18395815
Cleanup Status Detail: COMPLETED - CASE CLOSED AS OF 7/21/2011
Cleanup History Link: http://geotracker.waterboards.ca.gov/profile_report_include?global_id=SL18395815&tabname=regulatoryhistory
Potential COC: OTHER CHLORINATED HYDROCARBONS, TETRACHLOROETHYLENE (PCE), TRICHLOROETHYLENE (TCE)
Potential Media of Concern: OTHER GROUNDWATER (USES OTHER THAN DRINKING WATER)
DWR GW Sub Basin: Santa Clara Valley - Santa Clara (2-009.02)
Calwater Watershed Name: Santa Clara - Palo Alto (205.50)
Post Closure Site Management: HOSPITAL USE PROHIBITED
 LAND USE COVENANT
 NO EXCAVATION OF CONTAMINATED SOILS WITHOUT AGENCY REVIEW AND APPROVAL
 NO GROUNDWATER EXTRACTION AT ANY DEPTH WITHOUT APPROVAL
 NOTIFY AFTER CHANGE OF PROPERTY OWNER
 NOTIFY DAMAGES TO REMEDY AND MONITORING SYSTEMS UPON DISCOVERY
 NOTIFY PRIOR TO CHANGE IN LAND USE

Future Land Use:

Cleanup Oversight Agencies: SAN FRANCISCO BAY RWQCB (REGION 2) (LEAD) - CASE #: 43S0285
 CASEWORKER: ADRIANA CONSTANTINESCU

Site History:

This site became involved in a soil and groundwater investigation during an assessment of the adjacent upgradient property at 327 Moffett Boulevard in 1986. That property is now owned by Union Bank of California. Solvent was found in groundwater monitoring wells constructed on the site during this adjacent site investigation.

A Remedial Action Plan report was prepared, submitted to and approved by the Regional Board in 1998. This report concluded that no physical remediation was required for this site and that what solvent impacted soil and groundwater could be remediated using Natural Attenuation. Remediation progress is confirmed by periodic groundwater monitoring. A groundwater monitoring program has been in place at this site since 1996.

Cleanup Program Sites from GeoTracker Search - Cleanup Action(as of Apr 9, 2019)

Action Type: MONITORED NATURAL ATTENUATION **Begin Date:** 1/12/2001
Phase: **End Date:** 4/11/2007
Description: No site remediation has been required at this site. Solvent impacted groundwater enters the site along the southern property line and exits along the western and northern perimeters. Any contribution from the site is minimal and difficult to impossible to distinguish from what is entering the property. The semi-annual groundwater monitoring program will continue until the Regional Board determines that no further action is required.

Contaminant Mass Removed:

Cleanup Program Sites from GeoTracker Search - Regulatory Activities(as of Apr 9, 2019)

Action Type: Other Regulatory Actions
Action Date: 7/21/2011
Received Issue Date: 7/21/2011
Action: Closure/No Further Action Letter
Doc Link: http://geotracker.waterboards.ca.gov/view_documents?global_id=SL18395815&enforcement_id=6092909&template=ENFORCEMENT

Title Description Comments:

No Further Action Letter for the Property Located at 333 (Former 341) Moffett Boulevard, Mountain View, Santa Clara County

Action Type: Enforcement/Orders
Action Date: 4/11/2007
Received Issue Date: 4/11/2007
Action: Rescission of Enforcement Action
Doc Link: http://geotracker.waterboards.ca.gov/view_documents?global_id=SL18395815&enforcement_id=6240810&template=ENFORCEMENT

Title Description Comments:

SCR Rescission - R2-2007-0030 Monitoring wells were subsequently destroyed in 2010. Closure letter issued on July 21, 2011.

Action Type: Other Regulatory Actions
Action Date: 12/22/2004
Received Issue Date: 12/22/2004
Action: Staff Letter
Doc Link: http://geotracker.waterboards.ca.gov/view_documents?global_id=SL18395815&enforcement_id=6249009&template=ENFORCEMENT

Map Key	Number of Records	Direction	Distance (mi/ft)	Elev/Diff (ft)	Site	DB
---------	-------------------	-----------	------------------	----------------	------	----

ble=ENFORCEMENT

Title Description Comments:

177252 - - GENERAL - 55702 LETTER SENT SELF-MON. PLAN REVISED SELF-MONITORING PROGRAM 43S0285

Action Type: Other Regulatory Actions
Action Date: 4/20/2004
Received Issue Date: 4/20/2004
Action: Deed Restriction / Land Use Restriction / Covenant
Doc Link: http://geotracker.waterboards.ca.gov/view_documents?global_id=SL18395815&enforcement_id=5999180&temptable=ENFORCEMENT

Title Description Comments:

Action Type: Other Regulatory Actions
Action Date: 6/16/2003
Received Issue Date: 6/16/2003
Action: Staff Letter
Doc Link: http://geotracker.waterboards.ca.gov/view_documents?global_id=SL18395815&enforcement_id=6249008&temptable=ENFORCEMENT

Title Description Comments:

176401 - - GENERAL - 47639 ANNUAL ESTIMATE FOR COST RECOVERY 43S0285

Action Type: Other Regulatory Actions
Action Date: 1/30/2003
Received Issue Date: 1/30/2003
Action: Staff Letter
Doc Link: http://geotracker.waterboards.ca.gov/view_documents?global_id=SL18395815&enforcement_id=6249006&temptable=ENFORCEMENT

Title Description Comments:

175611 - - GENERAL - 44479 DEED RESTRICTION 43S0285

Action Type: Other Regulatory Actions
Action Date: 9/20/2002
Received Issue Date: 9/20/2002
Action: Staff Letter
Doc Link: http://geotracker.waterboards.ca.gov/view_documents?global_id=SL18395815&enforcement_id=6249000&temptable=ENFORCEMENT

Title Description Comments:

175398 - - GENERAL - 43249 MONITORED NATURAL ATTENUATION REPORT 43S0285

Action Type: Other Regulatory Actions
Action Date: 4/19/2002
Received Issue Date: 4/19/2002
Action: Staff Letter
Doc Link: http://geotracker.waterboards.ca.gov/view_documents?global_id=SL18395815&enforcement_id=6248997&temptable=ENFORCEMENT

Title Description Comments:

175172 - - GENERAL - 41528 WATE WELL SURVEY AUTHORIZATION 43S0285

Action Type: Other Regulatory Actions
Action Date: 4/19/2002
Received Issue Date: 4/19/2002
Action: Staff Letter
Doc Link: http://geotracker.waterboards.ca.gov/view_documents?global_id=SL18395815&enforcement_id=6248999&temptable=ENFORCEMENT

Title Description Comments:

175173 - - GENERAL - 41527 DEED RESTRICTION 43S0285

Action Type: Other Regulatory Actions

Map Key	Number of Records	Direction	Distance (mi/ft)	Elev/Diff (ft)	Site	DB
----------------	--------------------------	------------------	-------------------------	-----------------------	-------------	-----------

Action Date: 5/3/2001
Received Issue Date: 5/3/2001
Action: Staff Letter
Doc Link: http://geotracker.waterboards.ca.gov/view_documents?global_id=SL18395815&enforcement_id=6248996&template=ENFORCEMENT

Title Description Comments:

174736 - - GENERAL - 37061 INFO REVISION OF SMP REQUEST 43S0285

Action Type: Cleanup Action
Action Date: 1/12/2001
Received Issue Date:
Action: Monitored Natural Attenuation
Doc Link:

Title Description Comments:

No site remediation has been required at this site. Solvent impacted groundwater enters the site along the southern property line and exits along the western and northern perimeters. Any contribution from the site is minimal and difficult to impossible to distinguish from what is entering the property. The semi-annual groundwater monitoring program will continue until the Regional Board determines that no further action is required.

Action Type: Enforcement/Orders
Action Date: 9/16/1998
Received Issue Date: 9/16/1998
Action: Clean-up and Abatement Order
Doc Link: http://geotracker.waterboards.ca.gov/view_documents?global_id=SL18395815&enforcement_id=6135239&template=ENFORCEMENT

Title Description Comments:

Order No. 98-099 Site Cleanup Requirements

Action Type: Enforcement/Orders
Action Date: 9/16/1998
Received Issue Date: 9/16/1998
Action: Clean-up and Abatement Order - #98-099
Doc Link:

Title Description Comments:

Action Type: Leak Action
Action Date: 1/2/1965
Received Issue Date:
Action: Leak Reported
Doc Link:

Title Description Comments:

Action Type: Enforcement/Orders
Action Date: 1/1/1951
Received Issue Date: 1/1/1951
Action: 13267 Monitoring Program
Doc Link: http://geotracker.waterboards.ca.gov/view_documents?global_id=SL18395815&enforcement_id=6135252&template=ENFORCEMENT

Title Description Comments:

Self-Monitoring Program

Cleanup Program Sites from GeoTracker Search - Deed Restrictions(as of Apr 9, 2019)

Date Recorded: 4/20/2004
Site Management Requirements: HOSPITAL USE PROHIBITED, LAND USE COVENANT, NO EXCAVATION OF CONTAMINATED SOILS WITHOUT AGENCY REVIEW AND APPROVAL, NO GROUNDWATER EXTRACTION AT ANY DEPTH WITHOUT APPROVAL, NOTIFY AFTER CHANGE OF PROPERTY OWNER, NOTIFY DAMAGES TO REMEDY AND MONITORING SYSTEMS UPON DISCOVERY, NOTIFY PRIOR TO CHANGE IN LAND USE
Covenant Doc Link: http://geotracker.waterboards.ca.gov/regulators/deliverable_documents/5186955094/ENGELHARD%20DEED.pdf

Map Key	Number of Records	Direction	Distance (mi/ft)	Elev/Diff (ft)	Site	DB
---------	-------------------	-----------	------------------	----------------	------	----

Cleanup Program Sites from GeoTracker Search - Documents(as of Apr 9, 2019)

Document Type:	Site Documents				Submitted:	
Document Date:	7/21/2011				Submitted By:	ADRIANA CONSTANTINESCU (REGULATOR)
Size :						
Title:	NO FURTHER ACTION LETTER FOR THE PROPERTY LOCATED AT 333 (FORMER 341) MOFFETT BOULEVARD, MOUNTAIN VIEW, SANTA CLARA COUNTY					
Title Link:	http://geotracker.waterboards.ca.gov/view_documents?global_id=SL18395815&enforcement_id=6092909					
Type:	CLOSURE/NO FURTHER ACTION LETTER					
Document Type:	Site Documents				Submitted:	
Document Date:	2/8/2010*				Submitted By:	ARCADIS (AUTH_RP)
Size :	11,683 KB					
Title:	WELL ABANDONMENT REPORT, FORMER ENGELHARD FACILITY					
Title Link:	http://geotracker.waterboards.ca.gov/esi/uploads/geo_report/9445313811/SL18395815.PDF					
Type:	WELL DESTRUCTION REPORT					
Document Type:	Site Documents				Submitted:	
Document Date:	5/14/2009				Submitted By:	ADRIANA CONSTANTINESCU (REGULATOR)
Size :	115 KB					
Title:	PUBLIC NOTIFICATION					
Title Link:	http://geotracker.waterboards.ca.gov/community_involvement/3651517570/Fact%20Sheet%2Epdf					
Type:	UPDATES AND INFORMATION - FACT SHEET					
Document Type:	Site Documents				Submitted:	
Document Date:	4/11/2007				Submitted By:	JOHN WOLFENDEN (REGULATOR)
Size :						
Title:	SCR RESCISSION - R2-2007-0030					
Title Link:	http://geotracker.waterboards.ca.gov/view_documents?global_id=SL18395815&enforcement_id=6240810					
Type:	RESCISSION OF ENFORCEMENT ACTION					
Document Type:	Site Documents				Submitted:	
Document Date:	12/22/2004				Submitted By:	MICHELE HARDEN (REGULATOR)
Size :						
Title:	177252 - - GENERAL - 55702 LETTER SENT SELF-MON. PLAN REVISED SELF-MONITORING PROGRAM 43S0285					
Title Link:	http://geotracker.waterboards.ca.gov/view_documents?global_id=SL18395815&enforcement_id=6249009					
Type:	STAFF LETTER					
Document Type:	Site Documents				Submitted:	
Document Date:	4/20/2004				Submitted By:	ADRIANA CONSTANTINESCU (REGULATOR)
Size :						
Title:	UNKNOWN					
Title Link:	http://geotracker.waterboards.ca.gov/view_documents?global_id=SL18395815&enforcement_id=5999180					
Type:	DEED RESTRICTION / LAND USE RESTRICTION / COVENANT					
Document Type:	Site Documents				Submitted:	
Document Date:	6/16/2003				Submitted By:	MICHELE HARDEN (REGULATOR)
Size :						
Title:	176401 - - GENERAL - 47639 ANNUAL ESTIMATE FOR COST RECOVERY 43S0285					
Title Link:	http://geotracker.waterboards.ca.gov/view_documents?global_id=SL18395815&enforcement_id=6249008					
Type:	STAFF LETTER					
Document Type:	Site Documents				Submitted:	
Document Date:	1/30/2003				Submitted By:	MICHELE HARDEN (REGULATOR)
Size :						
Title:	175611 - - GENERAL - 44479 DEED RESTRICTION 43S0285					
Title Link:	http://geotracker.waterboards.ca.gov/view_documents?global_id=SL18395815&enforcement_id=6249006					
Type:	STAFF LETTER					
Document Type:	Site Documents				Submitted:	
Document Date:	9/20/2002				Submitted By:	MICHELE HARDEN (REGULATOR)
Size :						
Title:	175398 - - GENERAL - 43249 MONITORED NATURAL ATTENUATION REPORT 43S0285					
Title Link:	http://geotracker.waterboards.ca.gov/view_documents?global_id=SL18395815&enforcement_id=6249000					

Map Key	Number of Records	Direction	Distance (mi/ft)	Elev/Diff (ft)	Site	DB
Type:		STAFF LETTER				
Document Type:	Site Documents				Submitted:	
Document Date:	4/19/2002				Submitted By:	MICHELE HARDEN (REGULATOR)
Size :						
Title:	175173 - - GENERAL - 41527 DEED RESTRICTION 43S0285					
Title Link:	http://geotracker.waterboards.ca.gov/view_documents?global_id=SL18395815&enforcement_id=6248999					
Type:	STAFF LETTER					
Document Type:	Site Documents				Submitted:	
Document Date:	4/19/2002				Submitted By:	MICHELE HARDEN (REGULATOR)
Size :						
Title:	175172 - - GENERAL - 41528 WATE WELL SURVEY AUTHORIZATION 43S0285					
Title Link:	http://geotracker.waterboards.ca.gov/view_documents?global_id=SL18395815&enforcement_id=6248997					
Type:	STAFF LETTER					
Document Type:	Site Documents				Submitted:	
Document Date:	5/3/2001				Submitted By:	MICHELE HARDEN (REGULATOR)
Size :						
Title:	174736 - - GENERAL - 37061 INFO REVISION OF SMP REQUEST 43S0285					
Title Link:	http://geotracker.waterboards.ca.gov/view_documents?global_id=SL18395815&enforcement_id=6248996					
Type:	STAFF LETTER					
Document Type:	Site Documents				Submitted:	
Document Date:	9/16/1998				Submitted By:	KIMBERLY YEE (REGULATOR)
Size :						
Title:	ORDER NO. 98-099 SITE CLEANUP REQUIREMENTS					
Title Link:	http://geotracker.waterboards.ca.gov/view_documents?global_id=SL18395815&enforcement_id=6135239					
Type:	CLEAN-UP AND ABATEMENT ORDER					
Document Type:	Site Documents				Submitted:	
Document Date:	1/1/1951				Submitted By:	KIMBERLY YEE (REGULATOR)
Size :						
Title:	SELF-MONITORING PROGRAM					
Title Link:	http://geotracker.waterboards.ca.gov/view_documents?global_id=SL18395815&enforcement_id=6135252					
Type:	13267 MONITORING PROGRAM					

Cleanup Program Sites from GeoTracker Search - Cleanup Action Report(as of Apr 9, 2019)

Status:	Completed - Case Closed
Date :	7/21/2011
Status:	Open - Inactive
Date :	5/28/2009
Status:	Open - Verification Monitoring
Date :	5/28/2009
Status:	Open - Remediation
Date :	9/20/2000
Status:	Open - Case Begin Date
Date :	7/1/1996

<u>4</u>	1 of 1	NNW	0.03 / 176.71	62.66 / -2	ENGLEHARD MILLIS WEST 341 MOFFET BLVD MOUNTAIN VIEW CA 94043	RCRA SQG
----------	--------	------------	----------------------	-------------------	---	-----------------

EPA Handler ID: CAD981170194
Gen Status Universe: Small Quantity Generator
Contact Name: ENVIRONMENTAL MANAGER
Contact Address: 341 MOFFET BLVD , , MOUNTAIN VIEW , CA, 94043 , US
Contact Phone No and Ext: 415-968-9777
Contact Email:
Contact Country: US
County Name: SANTA CLARA
EPA Region: 09

Map Key	Number of Records	Direction	Distance (mi/ft)	Elev/Diff (ft)	Site	DB
---------	-------------------	-----------	------------------	----------------	------	----

Land Type:
 Receive Date: 19860121

Violation/Evaluation Summary

Note: NO RECORDS: As of August 2019, there are no Compliance Monitoring and Enforcement (violation) records associated with this facility (EPA ID).

Handler Summary

Importer Activity: No
 Mixed Waste Generator: No
 Transporter Activity: No
 Transfer Facility: No
 Onsite Burner Exemption: No
 Furnace Exemption: No
 Underground Injection Activity: No
 Commercial TSD: No
 Used Oil Transporter: No
 Used Oil Transfer Facility: No
 Used Oil Processor: No
 Used Oil Refiner: No
 Used Oil Burner: No
 Used Oil Market Burner: No
 Used Oil Spec Marketer: No

Hazardous Waste Handler Details

Sequence No: 1
 Receive Date: 19860121
 Handler Name: ENGLEHARD MILLIS WEST
 Generator Status Universe: Small Quantity Generator
 Source Type: Notification

Owner/Operator Details

Owner/Operator Ind:	Current Owner	Street No:	
Type:	Private	Street 1:	NOT REQUIRED
Name:	ENGLEHARD CORP	Street 2:	
Date Became Current:		City:	NOT REQUIRED
Date Ended Current:		State:	ME
Phone:	415-555-1212	Country:	
Source Type:	Notification	Zip Code:	99999

Owner/Operator Ind:	Current Operator	Street No:	
Type:	Private	Street 1:	NOT REQUIRED
Name:	NOT REQUIRED	Street 2:	
Date Became Current:		City:	NOT REQUIRED
Date Ended Current:		State:	ME
Phone:	415-555-1212	Country:	
Source Type:	Notification	Zip Code:	99999

<u>5</u>	1 of 8	NNE	0.03 / 178.43	62.85 / -2	INNERCONN TECHNOLOGIES 327 MOFFETT BLVD MOUNTAIN VIEW CA 94043	CERCLIS
----------	--------	-----	---------------	------------	--	---------

Site ID:	0903464	RNPL Status Code:	N
Site EPA ID:	CAD982400301	NPL Status:	Not on the NPL
Site Street Address 2:		RFED Facility Code:	N
Site County Name:	SANTA CLARA	RFED Facility Desc:	Not a Federal Facility
Site FIPS Code:	06085	USGS Hydro Unit No.:	18050003
Region Code:	09	Site Cong. Dist. Code:	12
Site SMSA No.:	7400	ROT Desc:	Private

Map Key	Number of Records	Direction	Distance (mi/ft)	Elev/Diff (ft)	Site	DB
---------	-------------------	-----------	------------------	----------------	------	----

Site Prim. Latitude: 37D23M42S **FR NPL Update No.:**
Site Prim. Longitude: 122D02M48S **RFRA Code:**
Lat Long Source:
RNON NPL Status Desc: NFRAP-Site does not qualify for the NPL based on existing information

CERCLIS Assess History

OU ID:	00	RALT Short Name:	State (Fund)
Act Code ID:	001	Act Start Date:	
RAT Code:	PA	Act Complete Date:	4/20/1989 00:00:00
RAT Short Name:	PA	AGT Order No.:	130
RAT Name:	PRELIMINARY ASSESSMENT	SH OU:	
RAT Hist. Only Flag:		SH Code:	
RAT NSI Indicator:	B	SH Seq:	
RAT Level:	1	SH Start Date:	
RAT DEF OU:	00	SH Complete Date:	
RFBS Code:	P	SH Lead:	
SPA Code:	13		
RAT Def:	Collection of diverse existing information about the source and nature of the site hazard. It is EPA policy to complete the preliminary assessment within one year of site discovery.		
Site Desc:			
Site Alias:			

CERCLIS Assess History

OU ID:	00	RALT Short Name:	
Act Code ID:		Act Start Date:	
RAT Code:		Act Complete Date:	
RAT Short Name:		AGT Order No.:	0
RAT Name:		SH OU:	
RAT Hist. Only Flag:		SH Code:	
RAT NSI Indicator:		SH Seq:	
RAT Level:		SH Start Date:	
RAT DEF OU:		SH Complete Date:	
RFBS Code:		SH Lead:	
SPA Code:			
RAT Def:			
Site Desc:	No description available		
Site Alias:	INTERCONN TECHNOLOGIES,,,CA,;		

CERCLIS Assess History

OU ID:	00	RALT Short Name:	EPA Fund
Act Code ID:	001	Act Start Date:	
RAT Code:	SI	Act Complete Date:	1/28/1992 00:00:00
RAT Short Name:	SI	AGT Order No.:	160
RAT Name:	SITE INSPECTION	SH OU:	
RAT Hist. Only Flag:		SH Code:	
RAT NSI Indicator:	B	SH Seq:	
RAT Level:	1	SH Start Date:	
RAT DEF OU:	00	SH Complete Date:	
RFBS Code:	P	SH Lead:	
SPA Code:	13		
RAT Def:	The process of collecting site data and samples to characterize the severity of the hazard for the hazard ranking score and/or enforcement support.		
Site Desc:			
Site Alias:			

CERCLIS Assess History

OU ID:	00	RALT Short Name:	EPA In-House
Act Code ID:	001	Act Start Date:	
RAT Code:	VS	Act Complete Date:	1/28/1992 00:00:00

Map Key	Number of Records	Direction	Distance (mi/ft)	Elev/Diff (ft)	Site	DB
RAT Short Name:	ARCH SITE				AGT Order No.: 1500	
RAT Name:	ARCHIVE SITE				SH OU:	
RAT Hist. Only Flag:					SH Code:	
RAT NSI Indicator:	B				SH Seq:	
RAT Level:	1				SH Start Date:	
RAT DEF OU:	00				SH Complete Date:	
RFBS Code:					SH Lead:	
SPA Code:	13					
RAT Def:	The decision is made that no further activity is planned at the site.					
Site Desc:						
Site Alias:						

CERCLIS Assess History

OU ID:	00				RALT Short Name: State (Fund)	
Act Code ID:	001				Act Start Date:	
RAT Code:	DS				Act Complete Date: 6/1/1988 00:00:00	
RAT Short Name:	DISCVRY				AGT Order No.: 10	
RAT Name:	DISCOVERY				SH OU:	
RAT Hist. Only Flag:					SH Code:	
RAT NSI Indicator:	B				SH Seq:	
RAT Level:	1				SH Start Date:	
RAT DEF OU:	00				SH Complete Date:	
RFBS Code:					SH Lead:	
SPA Code:	13					
RAT Def:	The process by which a potential hazardous waste site is brought to the attention of the EPA. The process can occur through the use of several mechanisms such as a phone call or referral by another government agency.					
Site Desc:						
Site Alias:						

<u>5</u>	2 of 8	NNE	0.03 / 178.43	62.85 / -2	INNERCONN TECHNOLOGIES 327 MOFFETT BLVD MOUNTAIN VIEW CA 94043	CERCLIS NFRAP
----------	--------	-----	---------------	------------	--	------------------

Site ID:	903464				Site FIPS Code: 6085
Site EPA ID:	CAD982400301				Region Code: 9
Site Parent ID:					Site Cong. Dist. Code: 12
Site County Name:	SANTA CLARA				Federal Facility:
Parent Site Name:					

CERCLIS-NFRAP Assess History

OU ID:	0				Act Start Date:	
Act Code ID:	1				Act Complete Date: 4/20/1989	
RAT Code:	PA				AGT Order No.: 130	
RAT Short Name:	PA				SH OU:	
RAT Name:	PRELIMINARY ASSESSMENT				SH Code:	
RAT Hist. Only Flag:					SH Seq:	
RAT NSI Indicator:	B				SH Start Date:	
RAT Level:	1				SH Complete Date:	
RAT DEF OU:	00				SH Lead:	
RFBS Code:	P				SH Qual:	
SPA Code:	13				RAQ Act. Qual Short: Higher priority	
RALT Short Name:	State (Fund)				RNPL Status Code: N	
RAT Def:	Collection of diverse existing information about the source and nature of the site hazard. It is EPA policy to complete the preliminary assessment within one year of site discovery.					
RNON NPL Status Desc:	NFRAP-Site does not qualify for the NPL based on existing information					

CERCLIS-NFRAP Assess History

OU ID:	0				Act Start Date:	
Act Code ID:	1				Act Complete Date: 6/1/1988	
RAT Code:	DS				AGT Order No.: 10	
RAT Short Name:	DISCVRY				SH OU:	
RAT Name:	DISCOVERY				SH Code:	

Map Key	Number of Records	Direction	Distance (mi/ft)	Elev/Diff (ft)	Site	DB
RAT Hist. Only Flag:				SH Seq:		
RAT NSI Indicator:	B			SH Start Date:		
RAT Level:	1			SH Complete Date:		
RAT DEF OU:	00			SH Lead:		
RFBS Code:				SH Qual:		
SPA Code:	13			RAQ Act. Qual Short:		
RALT Short Name:	State (Fund)			RNPL Status Code: N		
RAT Def:	The process by which a potential hazardous waste site is brought to the attention of the EPA. The process can occur through the use of several mechanisms such as a phone call or referral by another government agency.					
RNON NPL Status Desc:	NFRAP-Site does not qualify for the NPL based on existing information					

CERCLIS-NFRAP Assess History

OU ID:	0			Act Start Date:		
Act Code ID:	1			Act Complete Date: 1/28/1992		
RAT Code:	SI			AGT Order No.: 160		
RAT Short Name:	SI			SH OU:		
RAT Name:	SITE INSPECTION			SH Code:		
RAT Hist. Only Flag:				SH Seq:		
RAT NSI Indicator:	B			SH Start Date:		
RAT Level:	1			SH Complete Date:		
RAT DEF OU:	00			SH Lead:		
RFBS Code:	P			SH Qual:		
SPA Code:	13			RAQ Act. Qual Short: NFRAP		
RALT Short Name:	EPA Fund			RNPL Status Code: N		
RAT Def:	The process of collecting site data and samples to characterize the severity of the hazard for the hazard ranking score and/or enforcement support.					
RNON NPL Status Desc:	NFRAP-Site does not qualify for the NPL based on existing information					

CERCLIS-NFRAP Assess History

OU ID:	0			Act Start Date:		
Act Code ID:	1			Act Complete Date: 1/28/1992		
RAT Code:	VS			AGT Order No.: 1500		
RAT Short Name:	ARCH SITE			SH OU:		
RAT Name:	ARCHIVE SITE			SH Code:		
RAT Hist. Only Flag:				SH Seq:		
RAT NSI Indicator:	B			SH Start Date:		
RAT Level:	1			SH Complete Date:		
RAT DEF OU:	00			SH Lead:		
RFBS Code:				SH Qual:		
SPA Code:	13			RAQ Act. Qual Short:		
RALT Short Name:	EPA In-House			RNPL Status Code: N		
RAT Def:	The decision is made that no further activity is planned at the site.					
RNON NPL Status Desc:	NFRAP-Site does not qualify for the NPL based on existing information					

5 3 of 8 **NNE** 0.03 / 178.43 62.85 / -2 **UNION BANK
327 MOFFETT BLVD
MOUNTAIN VIEW CA** **DEED**

Global ID: SL18212592
Site Type: Cleanup Program Site
Status: Completed - Case Closed
Status Date: 4/23/2013
County: Santa Clara
Latitude: 37.3977098903459
Longitude: -122.075593471527
Search URL: https://geotracker.waterboards.ca.gov/profile_report?global_id=SL18212592

Regulatory Activities

Action Type: ENFORCEMENT
Action: Staff Letter
Action Date: 11/12/2015

Map Key	Number of Records	Direction	Distance (mi/ft)	Elev/Diff (ft)	Site	DB
Action Type:		ENFORCEMENT				
Action:		Meeting				
Action Date:		11/12/2015				
Action Type:		ENFORCEMENT				
Action:		Closure/No Further Action Letter				
Action Date:		4/23/2013				
Action Type:		ENFORCEMENT				
Action:		Deed Restriction / Land Use Restriction / Covenant				
Action Date:		2/28/2013				
Action Type:		RESPONSE				
Action:		Well Destruction Report				
Action Date:		6/16/2008				
Action Type:		ENFORCEMENT				
Action:		Clean-up and Abatement Order - #R2-2007-0029				
Action Date:		4/11/2007				
Action Type:		RESPONSE				
Action:		Request for Closure				
Action Date:		1/1/2007				
Action Type:		RESPONSE				
Action:		Monitoring Report - Annually				
Action Date:		8/2/2006				
Action Type:		RESPONSE				
Action:		Other Report / Document				
Action Date:		10/25/2005				
Action Type:		ENFORCEMENT				
Action:		Staff Letter				
Action Date:		9/30/2005				
Action Type:		RESPONSE				
Action:		Correspondence				
Action Date:		8/10/2005				
Action Type:		RESPONSE				
Action:		Monitoring Report - Annually				
Action Date:		6/30/2005				
Action Type:		RESPONSE				
Action:		Other Report / Document				
Action Date:		6/29/2005				
Action Type:		RESPONSE				
Action:		Other Report / Document				
Action Date:		6/6/2005				
Action Type:		RESPONSE				
Action:		Other Report / Document				
Action Date:		1/27/2005				
Action Type:		ENFORCEMENT				
Action:		Technical Correspondence / Assistance / Other				
Action Date:		1/13/2005				
Action Type:		ENFORCEMENT				
Action:		Meeting				
Action Date:		1/13/2005				
Action Type:		RESPONSE				
Action:		Monitoring Report - Annually				
Action Date:		7/30/2004				
Action Type:		RESPONSE				

Map Key	Number of Records	Direction	Distance (mi/ft)	Elev/Diff (ft)	Site	DB
Action:					Other Report / Document	
Action Date:					6/18/2004	
Action Type:					RESPONSE	
Action:					Other Report / Document	
Action Date:					2/27/2004	
Action Type:					ENFORCEMENT	
Action:					Staff Letter	
Action Date:					1/28/2004	
Action Type:					RESPONSE	
Action:					Other Report / Document	
Action Date:					1/5/2004	
Action Type:					RESPONSE	
Action:					Other Report / Document	
Action Date:					12/29/2003	
Action Type:					RESPONSE	
Action:					Correspondence	
Action Date:					12/18/2003	
Action Type:					ENFORCEMENT	
Action:					Staff Letter	
Action Date:					11/21/2003	
Action Type:					ENFORCEMENT	
Action:					13267 Requirement	
Action Date:					11/17/2003	
Action Type:					ENFORCEMENT	
Action:					Staff Letter	
Action Date:					11/14/2003	
Action Type:					RESPONSE	
Action:					Correspondence	
Action Date:					8/20/2003	
Action Type:					ENFORCEMENT	
Action:					Amendment to Order	
Action Date:					8/18/2003	
Action Type:					RESPONSE	
Action:					Correspondence	
Action Date:					8/4/2003	
Action Type:					RESPONSE	
Action:					Correspondence	
Action Date:					7/29/2003	
Action Type:					ENFORCEMENT	
Action:					Notice of Violation	
Action Date:					7/2/2003	
Action Type:					RESPONSE	
Action:					Monitoring Report - Annually	
Action Date:					6/25/2003	
Action Type:					RESPONSE	
Action:					Other Report / Document	
Action Date:					6/11/2003	
Action Type:					RESPONSE	
Action:					Correspondence	
Action Date:					3/24/2003	
Action Type:					RESPONSE	
Action:					Other Report / Document	

Map Key	Number of Records	Direction	Distance (mi/ft)	Elev/Diff (ft)	Site	DB
Action Date:		3/19/2003				
Action Type:		RESPONSE				
Action:		Correspondence				
Action Date:		3/17/2003				
Action Type:		RESPONSE				
Action:		Correspondence				
Action Date:		3/7/2003				
Action Type:		RESPONSE				
Action:		Correspondence				
Action Date:		3/5/2003				
Action Type:		RESPONSE				
Action:		Correspondence				
Action Date:		1/7/2003				
Action Type:		RESPONSE				
Action:		Other Report / Document				
Action Date:		12/13/2002				
Action Type:		ENFORCEMENT				
Action:		Staff Letter				
Action Date:		10/24/2002				
Action Type:		RESPONSE				
Action:		Other Report / Document				
Action Date:		8/21/2002				
Action Type:		RESPONSE				
Action:		Monitoring Report - Other				
Action Date:		6/28/2002				
Action Type:		RESPONSE				
Action:		Correspondence				
Action Date:		6/28/2002				
Action Type:		ENFORCEMENT				
Action:		13267 Requirement				
Action Date:		6/21/2002				
Action Type:		RESPONSE				
Action:		Correspondence				
Action Date:		6/20/2002				
Action Type:		RESPONSE				
Action:		Correspondence				
Action Date:		6/18/2002				
Action Type:		RESPONSE				
Action:		Correspondence				
Action Date:		5/22/2002				
Action Type:		ENFORCEMENT				
Action:		13267 Requirement				
Action Date:		5/20/2002				
Action Type:		RESPONSE				
Action:		Fact Sheets - Public Participation				
Action Date:		5/10/2002				
Action Type:		RESPONSE				
Action:		Correspondence				
Action Date:		5/10/2002				
Action Type:		RESPONSE				
Action:		Monitoring Report - Quarterly				
Action Date:		4/30/2002				

Map Key	Number of Records	Direction	Distance (mi/ft)	Elev/Diff (ft)	Site	DB
Action Type:		RESPONSE				
Action:		Monitoring Report - Quarterly				
Action Date:		1/31/2002				
Action Type:		RESPONSE				
Action:		Correspondence				
Action Date:		11/7/2001				
Action Type:		RESPONSE				
Action:		Correspondence				
Action Date:		11/2/2001				
Action Type:		ENFORCEMENT				
Action:		13267 Requirement				
Action Date:		10/10/2001				
Action Type:		ENFORCEMENT				
Action:		13267 Requirement				
Action Date:		9/25/2001				
Action Type:		ENFORCEMENT				
Action:		Staff Letter				
Action Date:		9/24/2001				
Action Type:		RESPONSE				
Action:		Monitoring Report - Quarterly				
Action Date:		9/21/2001				
Action Type:		RESPONSE				
Action:		Correspondence				
Action Date:		9/4/2001				
Action Type:		RESPONSE				
Action:		Other Report / Document				
Action Date:		7/10/2001				
Action Type:		ENFORCEMENT				
Action:		13267 Requirement				
Action Date:		6/29/2001				
Action Type:		RESPONSE				
Action:		Other Report / Document				
Action Date:		6/8/2001				
Action Type:		RESPONSE				
Action:		Other Report / Document				
Action Date:		5/31/2001				
Action Type:		ENFORCEMENT				
Action:		13267 Requirement				
Action Date:		5/3/2001				
Action Type:		RESPONSE				
Action:		Correspondence				
Action Date:		3/29/2001				
Action Type:		RESPONSE				
Action:		Other Report / Document				
Action Date:		3/9/2001				
Action Type:		RESPONSE				
Action:		Correspondence				
Action Date:		2/26/2001				
Action Type:		RESPONSE				
Action:		Monitoring Report - Annually				
Action Date:		2/23/2001				

Map Key	Number of Records	Direction	Distance (mi/ft)	Elev/Diff (ft)	Site	DB
Action Type:		ENFORCEMENT				
Action:		Technical Correspondence / Assistance / Other				
Action Date:		2/2/2001				
Action Type:		RESPONSE				
Action:		Other Report / Document				
Action Date:		11/8/2000				
Action Type:		RESPONSE				
Action:		Other Report / Document				
Action Date:		11/2/2000				
Action Type:		RESPONSE				
Action:		Correspondence				
Action Date:		10/3/2000				
Action Type:		RESPONSE				
Action:		Correspondence				
Action Date:		6/22/2000				
Action Type:		ENFORCEMENT				
Action:		Technical Correspondence / Assistance / Other				
Action Date:		6/8/2000				
Action Type:		RESPONSE				
Action:		Correspondence				
Action Date:		6/7/2000				
Action Type:		RESPONSE				
Action:		Correspondence				
Action Date:		5/10/2000				
Action Type:		RESPONSE				
Action:		Correspondence				
Action Date:		4/5/2000				
Action Type:		RESPONSE				
Action:		Correspondence				
Action Date:		3/21/2000				
Action Type:		RESPONSE				
Action:		Correspondence				
Action Date:		3/8/2000				
Action Type:		RESPONSE				
Action:		Other Report / Document				
Action Date:		2/24/2000				
Action Type:		RESPONSE				
Action:		Monitoring Report - Annually				
Action Date:		2/10/2000				
Action Type:		RESPONSE				
Action:		Other Report / Document				
Action Date:		2/1/2000				
Action Type:		RESPONSE				
Action:		Correspondence				
Action Date:		10/29/1999				
Action Type:		RESPONSE				
Action:		Other Report / Document				
Action Date:		9/28/1999				
Action Type:		RESPONSE				
Action:		Correspondence				
Action Date:		9/8/1999				
Action Type:		RESPONSE				

Map Key	Number of Records	Direction	Distance (mi/ft)	Elev/Diff (ft)	Site	DB
Action:					Other Report / Document	
Action Date:					5/11/1999	
Action Type:					RESPONSE	
Action:					Monitoring Report - Other	
Action Date:					4/12/1999	
Action Type:					RESPONSE	
Action:					Monitoring Report - Other	
Action Date:					2/11/1999	
Action Type:					RESPONSE	
Action:					Monitoring Report - Annually	
Action Date:					2/1/1999	
Action Type:					RESPONSE	
Action:					Other Report / Document	
Action Date:					4/6/1998	
Action Type:					RESPONSE	
Action:					Monitoring Report - Annually	
Action Date:					2/13/1998	
Action Type:					RESPONSE	
Action:					Correspondence	
Action Date:					2/5/1998	
Action Type:					RESPONSE	
Action:					Preliminary Site Assessment Workplan - Addendum	
Action Date:					1/15/1998	
Action Type:					RESPONSE	
Action:					Correspondence	
Action Date:					1/13/1998	
Action Type:					RESPONSE	
Action:					Other Report / Document	
Action Date:					12/15/1997	
Action Type:					RESPONSE	
Action:					Monitoring Report - Other	
Action Date:					8/5/1997	
Action Type:					RESPONSE	
Action:					Monitoring Report - Other	
Action Date:					1/13/1997	
Action Type:					RESPONSE	
Action:					Monitoring Report - Other	
Action Date:					12/10/1996	
Action Type:					RESPONSE	
Action:					Correspondence	
Action Date:					11/21/1996	
Action Type:					RESPONSE	
Action:					Correspondence	
Action Date:					11/19/1996	
Action Type:					RESPONSE	
Action:					Monitoring Report - Other	
Action Date:					11/12/1996	
Action Type:					RESPONSE	
Action:					Well Installation Workplan	
Action Date:					11/8/1996	
Action Type:					ENFORCEMENT	
Action:					Letter - Notice	

Map Key	Number of Records	Direction	Distance (mi/ft)	Elev/Diff (ft)	Site	DB
Action Date:			11/5/1996			
Action Type:		RESPONSE				
Action:		Other Report / Document				
Action Date:			10/8/1996			
Action Type:		ENFORCEMENT				
Action:		Staff Letter				
Action Date:			9/16/1996			
Action Type:		ENFORCEMENT				
Action:		Technical Correspondence / Assistance / Other				
Action Date:			9/10/1996			
Action Type:		RESPONSE				
Action:		Monitoring Report - Other				
Action Date:			9/6/1996			
Action Type:		RESPONSE				
Action:		Correspondence				
Action Date:			9/4/1996			
Action Type:		ENFORCEMENT				
Action:		Staff Letter				
Action Date:			8/9/1996			
Action Type:		RESPONSE				
Action:		Monitoring Report - Other				
Action Date:			8/8/1996			
Action Type:		ENFORCEMENT				
Action:		Staff Letter				
Action Date:			7/31/1996			
Action Type:		RESPONSE				
Action:		Monitoring Report - Other				
Action Date:			7/10/1996			
Action Type:		ENFORCEMENT				
Action:		Staff Letter				
Action Date:			7/3/1996			
Action Type:		ENFORCEMENT				
Action:		Technical Correspondence / Assistance / Other				
Action Date:			6/13/1996			
Action Type:		RESPONSE				
Action:		Correspondence				
Action Date:			6/12/1996			
Action Type:		RESPONSE				
Action:		Monitoring Report - Other				
Action Date:			6/11/1996			
Action Type:		RESPONSE				
Action:		Correspondence				
Action Date:			5/30/1996			
Action Type:		RESPONSE				
Action:		Other Report / Document				
Action Date:			5/10/1996			
Action Type:		RESPONSE				
Action:		Monitoring Report - Other				
Action Date:			5/8/1996			
Action Type:		ENFORCEMENT				
Action:		Staff Letter				
Action Date:			5/1/1996			

<i>Map Key</i>	<i>Number of Records</i>	<i>Direction</i>	<i>Distance (mi/ft)</i>	<i>Elev/Diff (ft)</i>	<i>Site</i>	<i>DB</i>
Action Type:		ENFORCEMENT				
Action:		Staff Letter				
Action Date:		4/24/1996				
Action Type:		RESPONSE				
Action:		Monitoring Report - Other				
Action Date:		4/15/1996				
Action Type:		ENFORCEMENT				
Action:		Staff Letter				
Action Date:		3/19/1996				
Action Type:		RESPONSE				
Action:		Monitoring Report - Other				
Action Date:		3/13/1996				
Action Type:		ENFORCEMENT				
Action:		Staff Letter				
Action Date:		2/28/1996				
Action Type:		RESPONSE				
Action:		Correspondence				
Action Date:		2/23/1996				
Action Type:		RESPONSE				
Action:		Monitoring Report - Other				
Action Date:		2/12/1996				
Action Type:		ENFORCEMENT				
Action:		Technical Correspondence / Assistance / Other				
Action Date:		2/9/1996				
Action Type:		RESPONSE				
Action:		Soil and Water Investigation Report				
Action Date:		1/23/1996				
Action Type:		ENFORCEMENT				
Action:		Technical Correspondence / Assistance / Other				
Action Date:		1/22/1996				
Action Type:		ENFORCEMENT				
Action:		Staff Letter				
Action Date:		1/16/1996				
Action Type:		RESPONSE				
Action:		Other Report / Document				
Action Date:		1/15/1996				
Action Type:		RESPONSE				
Action:		Correspondence				
Action Date:		1/9/1996				
Action Type:		RESPONSE				
Action:		Monitoring Report - Other				
Action Date:		1/9/1996				
Action Type:		ENFORCEMENT				
Action:		Staff Letter				
Action Date:		1/2/1996				
Action Type:		RESPONSE				
Action:		Other Report / Document				
Action Date:		12/26/1995				
Action Type:		RESPONSE				
Action:		Correspondence				
Action Date:		12/14/1995				

Map Key	Number of Records	Direction	Distance (mi/ft)	Elev/Diff (ft)	Site	DB
Action Type:						
Action:						
Action Date:						
Action Type:						
Action:						
Action Date:						
Action Type:						
Action:						
Action Date:						
Action Type:						
Action:						
Action Date:						
Action Type:						
Action:						
Action Date:						
Action Type:						
Action:						
Action Date:						
Action Type:						
Action:						
Action Date:						
Action Type:						
Action:						
Action Date:						
Action Type:						
Action:						
Action Date:						
Action Type:						
Action:						
Action Date:						
Action Type:						
Action:						
Action Date:						
Action Type:						
Action:						
Action Date:						
Action Type:						
Action:						
Action Date:						
Action Type:						
Action:						
Action Date:						
Action Type:						
Action:						
Action Date:						
Action Type:						
Action:						
Action Date:						
Action Type:						
Action:						
Action Date:						
Action Type:						
Action:						
Action Date:						
Action Type:						
Action:						
Action Date:						
Action Type:						
Action:						
Action Date:						
Action Type:						
Action:						
Action Date:						

Map Key	Number of Records	Direction	Distance (mi/ft)	Elev/Diff (ft)	Site	DB
Action:					Preliminary Site Assessment Workplan	
Action Date:					8/4/1995	
Action Type:					ENFORCEMENT	
Action:					Technical Correspondence / Assistance / Other	
Action Date:					8/4/1995	
Action Type:					RESPONSE	
Action:					Other Workplan	
Action Date:					7/26/1995	
Action Type:					ENFORCEMENT	
Action:					Staff Letter	
Action Date:					7/19/1995	
Action Type:					RESPONSE	
Action:					Other Report / Document	
Action Date:					7/14/1995	
Action Type:					RESPONSE	
Action:					Monitoring Report - Other	
Action Date:					7/6/1995	
Action Type:					RESPONSE	
Action:					Correspondence	
Action Date:					7/5/1995	
Action Type:					ENFORCEMENT	
Action:					13267 Requirement	
Action Date:					7/5/1995	
Action Type:					RESPONSE	
Action:					Other Report / Document	
Action Date:					6/20/1995	
Action Type:					RESPONSE	
Action:					Correspondence	
Action Date:					6/16/1995	
Action Type:					ENFORCEMENT	
Action:					Staff Letter	
Action Date:					6/16/1995	
Action Type:					RESPONSE	
Action:					Monitoring Report - Other	
Action Date:					6/13/1995	
Action Type:					RESPONSE	
Action:					Other Report / Document	
Action Date:					6/12/1995	
Action Type:					RESPONSE	
Action:					Other Report / Document	
Action Date:					5/31/1995	
Action Type:					ENFORCEMENT	
Action:					13267 Requirement	
Action Date:					5/19/1995	
Action Type:					ENFORCEMENT	
Action:					Staff Letter	
Action Date:					5/16/1995	
Action Type:					RESPONSE	
Action:					Monitoring Report - Other	
Action Date:					5/11/1995	
Action Type:					RESPONSE	
Action:					Monitoring Report - Other	

Map Key	Number of Records	Direction	Distance (mi/ft)	Elev/Diff (ft)	Site	DB
Action Date:			4/4/1995			
Action Type:		ENFORCEMENT				
Action:		13267 Requirement				
Action Date:		3/21/1995				
Action Type:		RESPONSE				
Action:		Monitoring Report - Other				
Action Date:		3/7/1995				
Action Type:		RESPONSE				
Action:		Monitoring Report - Other				
Action Date:		2/3/1995				
Action Type:		RESPONSE				
Action:		Monitoring Report - Other				
Action Date:		1/6/1995				
Action Type:		ENFORCEMENT				
Action:		Staff Letter				
Action Date:		1/6/1995				
Action Type:		RESPONSE				
Action:		Other Report / Document				
Action Date:		12/20/1994				
Action Type:		RESPONSE				
Action:		Soil and Water Investigation Report				
Action Date:		12/15/1994				
Action Type:		RESPONSE				
Action:		Monitoring Report - Other				
Action Date:		12/8/1994				
Action Type:		RESPONSE				
Action:		Monitoring Report - Other				
Action Date:		11/2/1994				
Action Type:		RESPONSE				
Action:		Correspondence				
Action Date:		11/2/1994				
Action Type:		ENFORCEMENT				
Action:		Technical Correspondence / Assistance / Other				
Action Date:		10/24/1994				
Action Type:		RESPONSE				
Action:		Other Report / Document				
Action Date:		10/5/1994				
Action Type:		RESPONSE				
Action:		Other Report / Document				
Action Date:		9/22/1994				
Action Type:		RESPONSE				
Action:		Correspondence				
Action Date:		9/16/1994				
Action Type:		RESPONSE				
Action:		Correspondence				
Action Date:		9/15/1994				
Action Type:		RESPONSE				
Action:		Monitoring Report - Other				
Action Date:		9/14/1994				
Action Type:		RESPONSE				
Action:		Other Report / Document				
Action Date:		9/2/1994				

<i>Map Key</i>	<i>Number of Records</i>	<i>Direction</i>	<i>Distance (mi/ft)</i>	<i>Elev/Diff (ft)</i>	<i>Site</i>	<i>DB</i>
Action Type:		RESPONSE				
Action:		Well Installation Report				
Action Date:		8/22/1994				
Action Type:		ENFORCEMENT				
Action:		Staff Letter				
Action Date:		8/12/1994				
Action Type:		RESPONSE				
Action:		Monitoring Report - Other				
Action Date:		8/4/1994				
Action Type:		RESPONSE				
Action:		Other Report / Document				
Action Date:		8/4/1994				
Action Type:		RESPONSE				
Action:		Other Report / Document				
Action Date:		7/21/1994				
Action Type:		RESPONSE				
Action:		Monitoring Report - Other				
Action Date:		7/11/1994				
Action Type:		RESPONSE				
Action:		Correspondence				
Action Date:		6/30/1994				
Action Type:		RESPONSE				
Action:		Monitoring Report - Other				
Action Date:		6/13/1994				
Action Type:		RESPONSE				
Action:		Other Report / Document				
Action Date:		6/10/1994				
Action Type:		ENFORCEMENT				
Action:		Technical Correspondence / Assistance / Other				
Action Date:		5/27/1994				
Action Type:		RESPONSE				
Action:		Correspondence				
Action Date:		5/26/1994				
Action Type:		RESPONSE				
Action:		Other Workplan				
Action Date:		5/26/1994				
Action Type:		ENFORCEMENT				
Action:		Staff Letter				
Action Date:		5/23/1994				
Action Type:		RESPONSE				
Action:		Other Report / Document				
Action Date:		5/19/1994				
Action Type:		ENFORCEMENT				
Action:		13267 Requirement				
Action Date:		5/16/1994				
Action Type:		RESPONSE				
Action:		Monitoring Report - Other				
Action Date:		4/6/1994				
Action Type:		ENFORCEMENT				
Action:		13267 Requirement				
Action Date:		3/30/1994				

Map Key	Number of Records	Direction	Distance (mi/ft)	Elev/Diff (ft)	Site	DB
Action Type:						
Action:						
Action Date:						
Action Type:						
Action:						
Action Date:						
Action Type:						
Action:						
Action Date:						
Action Type:						
Action:						
Action Date:						
Action Type:						
Action:						
Action Date:						
Action Type:						
Action:						
Action Date:						
Action Type:						
Action:						
Action Date:						
Action Type:						
Action:						
Action Date:						
Action Type:						
Action:						
Action Date:						
Action Type:						
Action:						
Action Date:						
Action Type:						
Action:						
Action Date:						
Action Type:						
Action:						
Action Date:						
Action Type:						
Action:						
Action Date:						
Action Type:						
Action:						
Action Date:						
Action Type:						
Action:						
Action Date:						
Action Type:						
Action:						
Action Date:						
Action Type:						
Action:						
Action Date:						
Action Type:						
Action:						
Action Date:						
Action Type:						
Action:						
Action Date:						
Action Type:						
Action:						
Action Date:						

Map Key	Number of Records	Direction	Distance (mi/ft)	Elev/Diff (ft)	Site	DB
Action:					Other Report / Document	
Action Date:					11/24/1993	
Action Type:					RESPONSE	
Action:					Other Report / Document	
Action Date:					11/22/1993	
Action Type:					ENFORCEMENT	
Action:					13267 Requirement	
Action Date:					11/19/1993	
Action Type:					ENFORCEMENT	
Action:					Staff Letter	
Action Date:					11/19/1993	
Action Type:					RESPONSE	
Action:					Other Report / Document	
Action Date:					10/29/1993	
Action Type:					RESPONSE	
Action:					Monitoring Report - Other	
Action Date:					10/23/1993	
Action Type:					RESPONSE	
Action:					Other Report / Document	
Action Date:					10/5/1993	
Action Type:					RESPONSE	
Action:					Other Report / Document	
Action Date:					10/1/1993	
Action Type:					RESPONSE	
Action:					Monitoring Report - Other	
Action Date:					9/2/1993	
Action Type:					ENFORCEMENT	
Action:					13267 Requirement	
Action Date:					8/20/1993	
Action Type:					ENFORCEMENT	
Action:					Clean-up and Abatement Order - #93-093	
Action Date:					8/18/1993	
Action Type:					ENFORCEMENT	
Action:					Amendment to Order	
Action Date:					8/18/1993	
Action Type:					RESPONSE	
Action:					Monitoring Report - Other	
Action Date:					8/6/1993	
Action Type:					RESPONSE	
Action:					Monitoring Report - Other	
Action Date:					7/29/1993	
Action Type:					RESPONSE	
Action:					Other Report / Document	
Action Date:					6/22/1993	
Action Type:					RESPONSE	
Action:					Monitoring Report - Other	
Action Date:					6/4/1993	
Action Type:					RESPONSE	
Action:					Monitoring Report - Other	
Action Date:					5/4/1993	
Action Type:					ENFORCEMENT	
Action:					Staff Letter	

Map Key	Number of Records	Direction	Distance (mi/ft)	Elev/Diff (ft)	Site	DB
Action Date:			4/8/1993			
Action Type:			RESPONSE			
Action:			Monitoring Report - Other			
Action Date:			4/1/1993			
Action Type:			RESPONSE			
Action:			Monitoring Report - Other			
Action Date:			3/3/1993			
Action Type:			RESPONSE			
Action:			Monitoring Report - Other			
Action Date:			2/2/1993			
Action Type:			RESPONSE			
Action:			Monitoring Report - Other			
Action Date:			1/11/1993			
Action Type:			RESPONSE			
Action:			Other Report / Document			
Action Date:			1/4/1993			
Action Type:			ENFORCEMENT			
Action:			Technical Correspondence / Assistance / Other			
Action Date:			12/15/1992			
Action Type:			RESPONSE			
Action:			Correspondence			
Action Date:			12/7/1992			
Action Type:			RESPONSE			
Action:			Monitoring Report - Other			
Action Date:			12/1/1992			
Action Type:			ENFORCEMENT			
Action:			13267 Requirement			
Action Date:			11/9/1992			
Action Type:			RESPONSE			
Action:			Other Report / Document			
Action Date:			11/6/1992			
Action Type:			RESPONSE			
Action:			Monitoring Report - Other			
Action Date:			11/6/1992			
Action Type:			ENFORCEMENT			
Action:			Staff Letter			
Action Date:			10/22/1992			
Action Type:			RESPONSE			
Action:			Other Report / Document			
Action Date:			10/13/1992			
Action Type:			RESPONSE			
Action:			Correspondence			
Action Date:			9/18/1992			
Action Type:			RESPONSE			
Action:			Monitoring Report - Other			
Action Date:			9/4/1992			
Action Type:			ENFORCEMENT			
Action:			13267 Requirement			
Action Date:			8/24/1992			
Action Type:			RESPONSE			
Action:			Other Report / Document			
Action Date:			8/5/1992			

Map Key	Number of Records	Direction	Distance (mi/ft)	Elev/Diff (ft)	Site	DB
Action Type:		RESPONSE				
Action:		Monitoring Report - Other				
Action Date:		8/3/1992				
Action Type:		ENFORCEMENT				
Action:		13267 Requirement				
Action Date:		7/22/1992				
Action Type:		RESPONSE				
Action:		Correspondence				
Action Date:		7/20/1992				
Action Type:		RESPONSE				
Action:		Monitoring Report - Other				
Action Date:		7/1/1992				
Action Type:		RESPONSE				
Action:		Monitoring Report - Other				
Action Date:		6/12/1992				
Action Type:		ENFORCEMENT				
Action:		Staff Letter				
Action Date:		6/9/1992				
Action Type:		RESPONSE				
Action:		Monitoring Report - Other				
Action Date:		6/2/1992				
Action Type:		RESPONSE				
Action:		Monitoring Report - Other				
Action Date:		5/5/1992				
Action Type:		RESPONSE				
Action:		Correspondence				
Action Date:		4/21/1992				
Action Type:		RESPONSE				
Action:		Correspondence				
Action Date:		4/6/1992				
Action Type:		RESPONSE				
Action:		Monitoring Report - Other				
Action Date:		4/1/1992				
Action Type:		ENFORCEMENT				
Action:		Technical Correspondence / Assistance / Other				
Action Date:		4/1/1992				
Action Type:		ENFORCEMENT				
Action:		Staff Letter				
Action Date:		4/1/1992				
Action Type:		RESPONSE				
Action:		Other Report / Document				
Action Date:		3/27/1992				
Action Type:		RESPONSE				
Action:		Interim Remedial Action Report				
Action Date:		3/24/1992				
Action Type:		ENFORCEMENT				
Action:		Staff Letter				
Action Date:		3/18/1992				
Action Type:		RESPONSE				
Action:		Monitoring Report - Other				
Action Date:		3/10/1992				

Map Key	Number of Records	Direction	Distance (mi/ft)	Elev/Diff (ft)	Site	DB
Action Type:			RESPONSE			
Action:			Monitoring Report - Other			
Action Date:			2/19/1992			
Action Type:			RESPONSE			
Action:			Other Report / Document			
Action Date:			2/18/1992			
Action Type:			ENFORCEMENT			
Action:			13267 Requirement			
Action Date:			2/3/1992			
Action Type:			RESPONSE			
Action:			Site Assessment Report			
Action Date:			1/23/1992			
Action Type:			ENFORCEMENT			
Action:			Staff Letter			
Action Date:			1/17/1992			
Action Type:			RESPONSE			
Action:			Monitoring Report - Other			
Action Date:			1/3/1992			
Action Type:			RESPONSE			
Action:			Monitoring Report - Other			
Action Date:			12/10/1991			
Action Type:			RESPONSE			
Action:			Correspondence			
Action Date:			12/5/1991			
Action Type:			RESPONSE			
Action:			Monitoring Report - Other			
Action Date:			11/22/1991			
Action Type:			ENFORCEMENT			
Action:			Staff Letter			
Action Date:			11/19/1991			
Action Type:			RESPONSE			
Action:			Correspondence			
Action Date:			11/11/1991			
Action Type:			ENFORCEMENT			
Action:			Staff Letter			
Action Date:			10/28/1991			
Action Type:			RESPONSE			
Action:			Correspondence			
Action Date:			10/28/1991			
Action Type:			RESPONSE			
Action:			Other Report / Document			
Action Date:			10/28/1991			
Action Type:			RESPONSE			
Action:			Correspondence			
Action Date:			10/22/1991			
Action Type:			RESPONSE			
Action:			Correspondence			
Action Date:			10/17/1991			
Action Type:			RESPONSE			
Action:			Other Report / Document			
Action Date:			10/8/1991			
Action Type:			ENFORCEMENT			

<i>Map Key</i>	<i>Number of Records</i>	<i>Direction</i>	<i>Distance (mi/ft)</i>	<i>Elev/Diff (ft)</i>	<i>Site</i>	<i>DB</i>
Action:			13267 Requirement			
Action Date:			10/2/1991			
Action Type:			ENFORCEMENT			
Action:			Staff Letter			
Action Date:			10/2/1991			
Action Type:			RESPONSE			
Action:			Correspondence			
Action Date:			9/30/1991			
Action Type:			ENFORCEMENT			
Action:			Staff Letter			
Action Date:			9/13/1991			
Action Type:			RESPONSE			
Action:			Monitoring Report - Other			
Action Date:			9/12/1991			
Action Type:			RESPONSE			
Action:			Correspondence			
Action Date:			9/4/1991			
Action Type:			ENFORCEMENT			
Action:			Staff Letter			
Action Date:			8/13/1991			
Action Type:			RESPONSE			
Action:			Monitoring Report - Other			
Action Date:			8/9/1991			
Action Type:			RESPONSE			
Action:			Other Report / Document			
Action Date:			7/24/1991			
Action Type:			RESPONSE			
Action:			Monitoring Report - Other			
Action Date:			7/15/1991			
Action Type:			RESPONSE			
Action:			Correspondence			
Action Date:			7/11/1991			
Action Type:			RESPONSE			
Action:			Correspondence			
Action Date:			7/10/1991			
Action Type:			RESPONSE			
Action:			Correspondence			
Action Date:			6/19/1991			
Action Type:			RESPONSE			
Action:			Monitoring Report - Other			
Action Date:			6/14/1991			
Action Type:			RESPONSE			
Action:			Correspondence			
Action Date:			5/24/1991			
Action Type:			ENFORCEMENT			
Action:			Staff Letter			
Action Date:			5/20/1991			
Action Type:			RESPONSE			
Action:			Monitoring Report - Other			
Action Date:			5/15/1991			
Action Type:			RESPONSE			
Action:			Monitoring Report - Other			

Map Key	Number of Records	Direction	Distance (mi/ft)	Elev/Diff (ft)	Site	DB
Action Date:			4/30/1991			
Action Type:			RESPONSE			
Action:			Correspondence			
Action Date:			4/29/1991			
Action Type:			RESPONSE			
Action:			Correspondence			
Action Date:			4/1/1991			
Action Type:			RESPONSE			
Action:			Other Report / Document			
Action Date:			3/15/1991			
Action Type:			RESPONSE			
Action:			Correspondence			
Action Date:			2/28/1991			
Action Type:			RESPONSE			
Action:			Other Report / Document			
Action Date:			2/21/1991			
Action Type:			RESPONSE			
Action:			Correspondence			
Action Date:			2/6/1991			
Action Type:			RESPONSE			
Action:			Other Report / Document			
Action Date:			1/26/1991			
Action Type:			RESPONSE			
Action:			Other Report / Document			
Action Date:			1/15/1991			
Action Type:			RESPONSE			
Action:			Correspondence			
Action Date:			1/9/1991			
Action Type:			RESPONSE			
Action:			Other Report / Document			
Action Date:			12/14/1990			
Action Type:			RESPONSE			
Action:			Site Assessment Report			
Action Date:			6/18/1990			
Action Type:			RESPONSE			
Action:			Other Report / Document			
Action Date:			5/16/1990			
Action Type:			RESPONSE			
Action:			Other Report / Document			
Action Date:			6/13/1989			
Action Type:			RESPONSE			
Action:			Correspondence			
Action Date:			4/7/1989			
Action Type:			REMEDIATION			
Action:			Excavation			
Action Date:			2/14/1989			
Action Type:			ENFORCEMENT			
Action:			Staff Letter			
Action Date:			7/29/1988			
Action Type:			ENFORCEMENT			
Action:			Staff Letter			
Action Date:			3/31/1988			

Map Key	Number of Records	Direction	Distance (mi/ft)	Elev/Diff (ft)	Site	DB
Action Type:		Other				
Action:		Leak Reported				
Action Date:		1/2/1965				
Action Type:		RESPONSE				
Action:		Other Report / Document				
Action Date:		3/16/1959				

<u>5</u>	4 of 8	NNE	0.03 / 178.43	62.85 / -2	ICT 327 MOFFETT BLVD MOUNTAIN VIEW CA 94043	ENVIROSTOR
----------	--------	-----	---------------	------------	---	------------

Estor/EPA ID:	43360066	Permit Renewal Lead:	
Site Code:		Project Manager:	
Nat Priority List:	NO	Supervisor:	
Acres:	NONE SPECIFIED	Public Partici Spclst:	
Special Program:	* CERC2	Census Tract:	6085509201
Funding:	RESPONSIBLE PARTY	County:	SANTA CLARA
Assembly District:	24	Latitude:	37.397861878496
Senate District:	13	Longitude:	-122.075258885112
School District:			
APN:	158-45-003		
Cleanup Status:	REFER: RWQCB AS OF 5/1/1987		
Cleanup Oversight Agencies:	RWQCB 2 - SAN FRANCISCO BAY - LEAD AGENCY		
Site Type:	STATE RESPONSE OR NPL		
Office:	CLEANUP BERKELEY		
Past Use that Caused Contam:	NONE SPECIFIED		
Potential Media Affected:	NONE SPECIFIED		
Potential Contamin of Concern:			

METALS, UNCATEGORIZED

Site History:

Raytheon Corporation manufactured semiconductors at the Site from 1967 to 1971. C&Z Circuits and Innerconn Technologies (ICT) manufactured printed circuit boards during the period from 1971 to 1985. Chemicals used at these facilities included metal plating solutions, organic and inorganic acids, and organic solvents. ICT stored some of its hazardous waste in 55-gallon drums at the Site prior to disposal offsite. ICT and C&Z circuits also used a wastewater treatment sump for treating wastewater prior to discharge. The discharged water contained copper, nickel and lead. Full details of waste disposal methods for Raytheon Corporation and C&Z Circuits were not available. Investigations began at the Site in early 1986 in anticipation of the sale of the property. Volatile organic compounds (VOCs) including methylene chloride, dichloroethane (DCA), trichloroethylene (TCE) and benzene were detected in groundwater onsite above action levels, and copper was detected at 3,000 and 7,500 parts per million (ppm) and lead at 1100 ppm in soil. The building onsite was demolished in April 1989, and approximately 500 cubic yards of soil contaminated with lead and copper were removed from the Site. In August of 1989, following the removal of contaminated soil, the Department of Toxic Substances Control (DTSC, formerly the Department of Health Services, Toxic Substances Control Division) approved the commercial development of the Site. However, the San Francisco Bay Regional Water Quality Control Board (RWQCB) issued a Site Clean-up Order in May 1989 that required further investigation of groundwater contamination at the Site. Groundwater extraction wells began operating in 1992. The extraction wells in 2002 ceased operation after concentration concentrations of TCE, DCE, and DCA had reached asymptotic levels in groundwater. The highest concentrations of TCE, DCE, and DCA in groundwater are currently in the range of 100-200 parts per billion (ppb).

Status:	REFER: RWQCB
Program Type:	STATE RESPONSE
CalEnviroScreen Score:	36-40%
Summary Link:	http://www.envirostor.dtsc.ca.gov/public/profile_report?global_id=43360066

Completed Activities

Title:	Removal Action Completion Report
Title Link:	
Area Name:	
Area Link:	
Sub Area:	
Sub Area Link:	
Document Type:	Removal Action Completion Report
Date Completed:	8/1/1989
Comments:	

Map Key	Number of Records	Direction	Distance (mi/ft)	Elev/Diff (ft)	Site	DB
Title:		Preliminary Assessment Report				
Title Link:						
Area Name:						
Area Link:						
Sub Area:						
Sub Area Link:						
Document Type:		Preliminary Assessment Report				
Date Completed:		5/1/1988				
Comments:						
Title:		Site Screening				
Title Link:						
Area Name:						
Area Link:						
Sub Area:						
Sub Area Link:						
Document Type:		Site Screening				
Date Completed:		3/1/1988				
Comments:						
Title:		Certification				
Title Link:						
Area Name:						
Area Link:						
Sub Area:						
Sub Area Link:						
Document Type:		Certification				
Date Completed:		1/1/1984				
Comments:						

5	5 of 8	NNE	0.03 / 178.43	62.85 / -2	UNION BANK 327 MOFFETT BLVD MOUNTAIN VIEW CA	CLEANUP SITES
-------------------	--------	------------	--------------------------	-----------------------	---	--------------------------

Global ID:	SL18212592	Site Facility Type:	CLEANUP PROGRAM SITE
Status:	COMPLETED - CASE CLOSED	County:	SANTA CLARA
Status Date:	2013-04-23 00:00:00	Latitude:	37.3977098903459
Longitude:	-122.075593471527		
Data Source:	Cleanup Program Sites from GeoTracker Search; Cleanup Sites from GeoTracker Cleanup Sites Data Download		

Cleanup Sites from GeoTracker Cleanup Sites Data Download - Facilities Detail

RB Case No:	43S0241	CUF Case:	NO
Local Case No:		Case Worker:	MBR
Begin Date:	1989-05-17 00:00:00	File Location:	Regional Board
Stop Method:			
Lead Agency:	SAN FRANCISCO BAY RWQCB (REGION 2)		
Local Agency:			
Potential COC:	1,1,1-Trichloroethane (TCA), Other Chlorinated Hydrocarbons, Trichloroethylene (TCE)		
Potential Media of Concern:	Indoor Air, Other Groundwater (uses other than drinking water), Soil, Soil Vapor		
How Discovered:	* UNK		
How Discovered Description:			
Stop Description:			
Calwater Watershed Name:	Santa Clara - Palo Alto (205.50)		
DWR GW Subbasin Name:	Santa Clara Valley - Santa Clara (2-009.02)		
Disadvantaged Community:			
Site History:			

In 1983, Union Bank of California took over ownership of the site when Innerconn Technologies, the owner and operator of the site at the time, went bankrupt and defaulted on their loan. Trichloroethylene (or TCE) was discovered in the groundwater at about this time. TCE was a common solvent used and stored by the electronics manufacturing industry. Union Bank conducted a site investigation shortly after inheriting the site. The Board issued Site Cleanup Requirements in 1989 naming Union Bank and Innerconn Technologies as responsible parties. In 1989, the former manufacturing building was razed and a strip mall was built in approximately the same footprint. The strip mall continues to operate today. In 1992, Union Bank installed a pump and treat system to reduce TCE levels and to control off-site migration. In 2001, we allowed Union Bank to turn off the pump and treat system because TCE concentrations had declined and operating the system was no longer necessary. We expect that TCE concentrations will continue to decline over time due to natural degradation processes. While TCE concentrations are still above the drinking water cleanup goals, the residual contamination does not present an immediate threat to human health or the environment because the concentrations are relatively low, the groundwater plume is not migrating,

Map Key	Number of Records	Direction	Distance (mi/ft)	Elev/Diff (ft)	Site	DB
----------------	--------------------------	------------------	-------------------------	-----------------------	-------------	-----------

and the shallow groundwater aquifer in this area is not currently used for any purpose.

Cleanup Sites from GeoTracker Cleanup Sites Data Download - Regulatory Acitivity

Action Type:	ENFORCEMENT
Date :	2015-11-12 00:00:00
Action:	Staff Letter
Action Type:	ENFORCEMENT
Date :	2015-11-12 00:00:00
Action:	Meeting
Action Type:	ENFORCEMENT
Date :	2013-04-23 00:00:00
Action:	Closure/No Further Action Letter
Action Type:	ENFORCEMENT
Date :	2013-02-28 00:00:00
Action:	Deed Restriction / Land Use Restriction / Covenant
Action Type:	RESPONSE
Date :	2008-06-16 00:00:00
Action:	Well Destruction Report
Action Type:	ENFORCEMENT
Date :	2007-04-11 00:00:00
Action:	Clean-up and Abatement Order - #R2-2007-0029
Action Type:	RESPONSE
Date :	2007-01-01 00:00:00
Action:	Request for Closure
Action Type:	RESPONSE
Date :	2006-08-02 00:00:00
Action:	Monitoring Report - Annually
Action Type:	RESPONSE
Date :	2005-10-25 00:00:00
Action:	Other Report / Document
Action Type:	ENFORCEMENT
Date :	2005-09-30 00:00:00
Action:	Staff Letter
Action Type:	RESPONSE
Date :	2005-08-10 00:00:00
Action:	Correspondence
Action Type:	RESPONSE
Date :	2005-06-30 00:00:00
Action:	Monitoring Report - Annually
Action Type:	RESPONSE
Date :	2005-06-29 00:00:00
Action:	Other Report / Document
Action Type:	RESPONSE
Date :	2005-06-06 00:00:00
Action:	Other Report / Document
Action Type:	RESPONSE
Date :	2005-01-27 00:00:00
Action:	Other Report / Document
Action Type:	ENFORCEMENT
Date :	2005-01-13 00:00:00
Action:	Meeting

<i>Map Key</i>	<i>Number of Records</i>	<i>Direction</i>	<i>Distance (mi/ft)</i>	<i>Elev/Diff (ft)</i>	<i>Site</i>	<i>DB</i>
Action Type:		ENFORCEMENT				
Date :		2005-01-13 00:00:00				
Action:		Technical Correspondence / Assistance / Other				
Action Type:		RESPONSE				
Date :		2004-07-30 00:00:00				
Action:		Monitoring Report - Annually				
Action Type:		RESPONSE				
Date :		2004-06-18 00:00:00				
Action:		Other Report / Document				
Action Type:		RESPONSE				
Date :		2004-02-27 00:00:00				
Action:		Other Report / Document				
Action Type:		ENFORCEMENT				
Date :		2004-01-28 00:00:00				
Action:		Staff Letter				
Action Type:		RESPONSE				
Date :		2004-01-05 00:00:00				
Action:		Other Report / Document				
Action Type:		RESPONSE				
Date :		2003-12-29 00:00:00				
Action:		Other Report / Document				
Action Type:		RESPONSE				
Date :		2003-12-18 00:00:00				
Action:		Correspondence				
Action Type:		ENFORCEMENT				
Date :		2003-11-21 00:00:00				
Action:		Staff Letter				
Action Type:		ENFORCEMENT				
Date :		2003-11-17 00:00:00				
Action:		13267 Requirement				
Action Type:		ENFORCEMENT				
Date :		2003-11-14 00:00:00				
Action:		Staff Letter				
Action Type:		RESPONSE				
Date :		2003-08-20 00:00:00				
Action:		Correspondence				
Action Type:		ENFORCEMENT				
Date :		2003-08-18 00:00:00				
Action:		Amendment to Order				
Action Type:		RESPONSE				
Date :		2003-08-04 00:00:00				
Action:		Correspondence				
Action Type:		RESPONSE				
Date :		2003-07-29 00:00:00				
Action:		Correspondence				
Action Type:		ENFORCEMENT				
Date :		2003-07-02 00:00:00				
Action:		Notice of Violation				
Action Type:		RESPONSE				
Date :		2003-06-25 00:00:00				
Action:		Monitoring Report - Annually				

Map Key	Number of Records	Direction	Distance (mi/ft)	Elev/Diff (ft)	Site	DB
Action Type:						
Date :						
Action:						
Action Type:						
Date :						
Action:						
Action Type:						
Date :						
Action:						
Action Type:						
Date :						
Action:						
Action Type:						
Date :						
Action:						
Action Type:						
Date :						
Action:						
Action Type:						
Date :						
Action:						
Action Type:						
Date :						
Action:						
Action Type:						
Date :						
Action:						
Action Type:						
Date :						
Action:						
Action Type:						
Date :						
Action:						
Action Type:						
Date :						
Action:						
Action Type:						
Date :						
Action:						
Action Type:						
Date :						
Action:						
Action Type:						
Date :						
Action:						

<i>Map Key</i>	<i>Number of Records</i>	<i>Direction</i>	<i>Distance (mi/ft)</i>	<i>Elev/Diff (ft)</i>	<i>Site</i>	<i>DB</i>
<i>Date :</i>						
<i>Action:</i>						
<i>Action Type:</i>						
<i>Date :</i>						
<i>Action:</i>						
<i>Action Type:</i>						
<i>Date :</i>						
<i>Action:</i>						
<i>Action Type:</i>						
<i>Date :</i>						
<i>Action:</i>						
<i>Action Type:</i>						
<i>Date :</i>						
<i>Action:</i>						
<i>Action Type:</i>						
<i>Date :</i>						
<i>Action:</i>						
<i>Action Type:</i>						
<i>Date :</i>						
<i>Action:</i>						
<i>Action Type:</i>						
<i>Date :</i>						
<i>Action:</i>						
<i>Action Type:</i>						
<i>Date :</i>						
<i>Action:</i>						
<i>Action Type:</i>						
<i>Date :</i>						
<i>Action:</i>						
<i>Action Type:</i>						
<i>Date :</i>						
<i>Action:</i>						
<i>Action Type:</i>						
<i>Date :</i>						
<i>Action:</i>						
<i>Action Type:</i>						
<i>Date :</i>						
<i>Action:</i>						
<i>Action Type:</i>						
<i>Date :</i>						
<i>Action:</i>						

Map Key	Number of Records	Direction	Distance (mi/ft)	Elev/Diff (ft)	Site	DB
Action:					Other Report / Document	
Action Type:					RESPONSE	
Date :					2001-02-26 00:00:00	
Action:					Correspondence	
Action Type:					RESPONSE	
Date :					2001-02-23 00:00:00	
Action:					Monitoring Report - Annually	
Action Type:					ENFORCEMENT	
Date :					2001-02-02 00:00:00	
Action:					Technical Correspondence / Assistance / Other	
Action Type:					RESPONSE	
Date :					2000-11-08 00:00:00	
Action:					Other Report / Document	
Action Type:					RESPONSE	
Date :					2000-11-02 00:00:00	
Action:					Other Report / Document	
Action Type:					RESPONSE	
Date :					2000-10-03 00:00:00	
Action:					Correspondence	
Action Type:					RESPONSE	
Date :					2000-06-22 00:00:00	
Action:					Correspondence	
Action Type:					ENFORCEMENT	
Date :					2000-06-08 00:00:00	
Action:					Technical Correspondence / Assistance / Other	
Action Type:					RESPONSE	
Date :					2000-06-07 00:00:00	
Action:					Correspondence	
Action Type:					RESPONSE	
Date :					2000-05-10 00:00:00	
Action:					Correspondence	
Action Type:					RESPONSE	
Date :					2000-04-05 00:00:00	
Action:					Correspondence	
Action Type:					RESPONSE	
Date :					2000-03-21 00:00:00	
Action:					Correspondence	
Action Type:					RESPONSE	
Date :					2000-03-08 00:00:00	
Action:					Correspondence	
Action Type:					RESPONSE	
Date :					2000-02-24 00:00:00	
Action:					Other Report / Document	
Action Type:					RESPONSE	
Date :					2000-02-10 00:00:00	
Action:					Monitoring Report - Annually	
Action Type:					RESPONSE	
Date :					2000-02-01 00:00:00	
Action:					Other Report / Document	
Action Type:					RESPONSE	
Date :					1999-10-29 00:00:00	
Action:					Correspondence	

<i>Map Key</i>	<i>Number of Records</i>	<i>Direction</i>	<i>Distance (mi/ft)</i>	<i>Elev/Diff (ft)</i>	<i>Site</i>	<i>DB</i>
Action Type:		RESPONSE				
Date :		1999-09-28 00:00:00				
Action:		Other Report / Document				
Action Type:		RESPONSE				
Date :		1999-09-08 00:00:00				
Action:		Correspondence				
Action Type:		RESPONSE				
Date :		1999-05-11 00:00:00				
Action:		Other Report / Document				
Action Type:		RESPONSE				
Date :		1999-04-12 00:00:00				
Action:		Monitoring Report - Other				
Action Type:		RESPONSE				
Date :		1999-02-11 00:00:00				
Action:		Monitoring Report - Other				
Action Type:		RESPONSE				
Date :		1999-02-01 00:00:00				
Action:		Monitoring Report - Annually				
Action Type:		RESPONSE				
Date :		1998-04-06 00:00:00				
Action:		Other Report / Document				
Action Type:		RESPONSE				
Date :		1998-02-13 00:00:00				
Action:		Monitoring Report - Annually				
Action Type:		RESPONSE				
Date :		1998-02-05 00:00:00				
Action:		Correspondence				
Action Type:		RESPONSE				
Date :		1998-01-15 00:00:00				
Action:		Preliminary Site Assessment Workplan - Addendum				
Action Type:		RESPONSE				
Date :		1998-01-13 00:00:00				
Action:		Correspondence				
Action Type:		RESPONSE				
Date :		1997-12-15 00:00:00				
Action:		Other Report / Document				
Action Type:		RESPONSE				
Date :		1997-08-05 00:00:00				
Action:		Monitoring Report - Other				
Action Type:		RESPONSE				
Date :		1997-01-13 00:00:00				
Action:		Monitoring Report - Other				
Action Type:		RESPONSE				
Date :		1996-12-10 00:00:00				
Action:		Monitoring Report - Other				
Action Type:		RESPONSE				
Date :		1996-11-21 00:00:00				
Action:		Correspondence				
Action Type:		RESPONSE				
Date :		1996-11-19 00:00:00				
Action:		Correspondence				

<i>Map Key</i>	<i>Number of Records</i>	<i>Direction</i>	<i>Distance (mi/ft)</i>	<i>Elev/Diff (ft)</i>	<i>Site</i>	<i>DB</i>
Action Type:						
Date :						
Action:						
Action Type:						
Date :						
Action:						
Action Type:						
Date :						
Action:						
Action Type:						
Date :						
Action:						
Action Type:						
Date :						
Action:						
Action Type:						
Date :						
Action:						
Action Type:						
Date :						
Action:						
Action Type:						
Date :						
Action:						
Action Type:						
Date :						
Action:						
Action Type:						
Date :						
Action:						
Action Type:						
Date :						
Action:						
Action Type:						
Date :						
Action:						
Action Type:						
Date :						
Action:						
Action Type:						
Date :						
Action:						

<i>Map Key</i>	<i>Number of Records</i>	<i>Direction</i>	<i>Distance (mi/ft)</i>	<i>Elev/Diff (ft)</i>	<i>Site</i>	<i>DB</i>
<i>Date :</i>						
<i>Action:</i>						
<i>Action Type:</i>						
<i>Date :</i>						
<i>Action:</i>						
<i>Action Type:</i>						
<i>Date :</i>						
<i>Action:</i>						
<i>Action Type:</i>						
<i>Date :</i>						
<i>Action:</i>						
<i>Action Type:</i>						
<i>Date :</i>						
<i>Action:</i>						
<i>Action Type:</i>						
<i>Date :</i>						
<i>Action:</i>						
<i>Action Type:</i>						
<i>Date :</i>						
<i>Action:</i>						
<i>Action Type:</i>						
<i>Date :</i>						
<i>Action:</i>						
<i>Action Type:</i>						
<i>Date :</i>						
<i>Action:</i>						
<i>Action Type:</i>						
<i>Date :</i>						
<i>Action:</i>						
<i>Action Type:</i>						
<i>Date :</i>						
<i>Action:</i>						
<i>Action Type:</i>						
<i>Date :</i>						
<i>Action:</i>						
<i>Action Type:</i>						
<i>Date :</i>						
<i>Action:</i>						
<i>Action Type:</i>						
<i>Date :</i>						
<i>Action:</i>						
<i>Action Type:</i>						
<i>Date :</i>						
<i>Action:</i>						

Map Key	Number of Records	Direction	Distance (mi/ft)	Elev/Diff (ft)	Site	DB
Action:					Staff Letter	
Action Type:					RESPONSE	
Date :					1995-12-26 00:00:00	
Action:					Other Report / Document	
Action Type:					RESPONSE	
Date :					1995-12-14 00:00:00	
Action:					Correspondence	
Action Type:					RESPONSE	
Date :					1995-12-11 00:00:00	
Action:					Monitoring Report - Other	
Action Type:					RESPONSE	
Date :					1995-11-30 00:00:00	
Action:					Correspondence	
Action Type:					RESPONSE	
Date :					1995-11-28 00:00:00	
Action:					Other Report / Document	
Action Type:					RESPONSE	
Date :					1995-11-27 00:00:00	
Action:					Other Report / Document	
Action Type:					RESPONSE	
Date :					1995-11-16 00:00:00	
Action:					Correspondence	
Action Type:					ENFORCEMENT	
Date :					1995-11-15 00:00:00	
Action:					13267 Requirement	
Action Type:					ENFORCEMENT	
Date :					1995-11-15 00:00:00	
Action:					Staff Letter	
Action Type:					ENFORCEMENT	
Date :					1995-11-14 00:00:00	
Action:					13267 Requirement	
Action Type:					RESPONSE	
Date :					1995-11-07 00:00:00	
Action:					Monitoring Report - Other	
Action Type:					RESPONSE	
Date :					1995-10-30 00:00:00	
Action:					Other Report / Document	
Action Type:					RESPONSE	
Date :					1995-10-10 00:00:00	
Action:					Other Report / Document	
Action Type:					RESPONSE	
Date :					1995-09-28 00:00:00	
Action:					Correspondence	
Action Type:					RESPONSE	
Date :					1995-09-13 00:00:00	
Action:					Correspondence	
Action Type:					RESPONSE	
Date :					1995-09-11 00:00:00	
Action:					Monitoring Report - Other	
Action Type:					ENFORCEMENT	
Date :					1995-09-06 00:00:00	
Action:					Technical Correspondence / Assistance / Other	

<i>Map Key</i>	<i>Number of Records</i>	<i>Direction</i>	<i>Distance (mi/ft)</i>	<i>Elev/Diff (ft)</i>	<i>Site</i>	<i>DB</i>
Action Type:		ENFORCEMENT				
Date :		1995-09-06 00:00:00				
Action:		Staff Letter				
Action Type:		RESPONSE				
Date :		1995-08-07 00:00:00				
Action:		Monitoring Report - Other				
Action Type:		RESPONSE				
Date :		1995-08-04 00:00:00				
Action:		Preliminary Site Assessment Workplan				
Action Type:		ENFORCEMENT				
Date :		1995-08-04 00:00:00				
Action:		Technical Correspondence / Assistance / Other				
Action Type:		RESPONSE				
Date :		1995-07-26 00:00:00				
Action:		Other Workplan				
Action Type:		ENFORCEMENT				
Date :		1995-07-19 00:00:00				
Action:		Staff Letter				
Action Type:		RESPONSE				
Date :		1995-07-14 00:00:00				
Action:		Other Report / Document				
Action Type:		RESPONSE				
Date :		1995-07-06 00:00:00				
Action:		Monitoring Report - Other				
Action Type:		ENFORCEMENT				
Date :		1995-07-05 00:00:00				
Action:		13267 Requirement				
Action Type:		RESPONSE				
Date :		1995-07-05 00:00:00				
Action:		Correspondence				
Action Type:		RESPONSE				
Date :		1995-06-20 00:00:00				
Action:		Other Report / Document				
Action Type:		RESPONSE				
Date :		1995-06-16 00:00:00				
Action:		Correspondence				
Action Type:		ENFORCEMENT				
Date :		1995-06-16 00:00:00				
Action:		Staff Letter				
Action Type:		RESPONSE				
Date :		1995-06-13 00:00:00				
Action:		Monitoring Report - Other				
Action Type:		RESPONSE				
Date :		1995-06-12 00:00:00				
Action:		Other Report / Document				
Action Type:		RESPONSE				
Date :		1995-05-31 00:00:00				
Action:		Other Report / Document				
Action Type:		ENFORCEMENT				
Date :		1995-05-19 00:00:00				
Action:		13267 Requirement				

Map Key	Number of Records	Direction	Distance (mi/ft)	Elev/Diff (ft)	Site	DB
Action Type:		ENFORCEMENT				
Date :		1995-05-16 00:00:00				
Action:		Staff Letter				
Action Type:		RESPONSE				
Date :		1995-05-11 00:00:00				
Action:		Monitoring Report - Other				
Action Type:		RESPONSE				
Date :		1995-04-04 00:00:00				
Action:		Monitoring Report - Other				
Action Type:		ENFORCEMENT				
Date :		1995-03-21 00:00:00				
Action:		13267 Requirement				
Action Type:		RESPONSE				
Date :		1995-03-07 00:00:00				
Action:		Monitoring Report - Other				
Action Type:		RESPONSE				
Date :		1995-02-03 00:00:00				
Action:		Monitoring Report - Other				
Action Type:		ENFORCEMENT				
Date :		1995-01-06 00:00:00				
Action:		Staff Letter				
Action Type:		RESPONSE				
Date :		1995-01-06 00:00:00				
Action:		Monitoring Report - Other				
Action Type:		RESPONSE				
Date :		1994-12-20 00:00:00				
Action:		Other Report / Document				
Action Type:		RESPONSE				
Date :		1994-12-15 00:00:00				
Action:		Soil and Water Investigation Report				
Action Type:		RESPONSE				
Date :		1994-12-08 00:00:00				
Action:		Monitoring Report - Other				
Action Type:		RESPONSE				
Date :		1994-11-02 00:00:00				
Action:		Monitoring Report - Other				
Action Type:		RESPONSE				
Date :		1994-11-02 00:00:00				
Action:		Correspondence				
Action Type:		ENFORCEMENT				
Date :		1994-10-24 00:00:00				
Action:		Technical Correspondence / Assistance / Other				
Action Type:		RESPONSE				
Date :		1994-10-05 00:00:00				
Action:		Other Report / Document				
Action Type:		RESPONSE				
Date :		1994-09-22 00:00:00				
Action:		Other Report / Document				
Action Type:		RESPONSE				
Date :		1994-09-16 00:00:00				
Action:		Correspondence				
Action Type:		RESPONSE				

<i>Map Key</i>	<i>Number of Records</i>	<i>Direction</i>	<i>Distance (mi/ft)</i>	<i>Elev/Diff (ft)</i>	<i>Site</i>	<i>DB</i>
<i>Date :</i>						
<i>Action:</i>						
<i>Action Type:</i>						
<i>Date :</i>						
<i>Action:</i>						
<i>Action Type:</i>						
<i>Date :</i>						
<i>Action:</i>						
<i>Action Type:</i>						
<i>Date :</i>						
<i>Action:</i>						
<i>Action Type:</i>						
<i>Date :</i>						
<i>Action:</i>						
<i>Action Type:</i>						
<i>Date :</i>						
<i>Action:</i>						
<i>Action Type:</i>						
<i>Date :</i>						
<i>Action:</i>						
<i>Action Type:</i>						
<i>Date :</i>						
<i>Action:</i>						
<i>Action Type:</i>						
<i>Date :</i>						
<i>Action:</i>						
<i>Action Type:</i>						
<i>Date :</i>						
<i>Action:</i>						
<i>Action Type:</i>						
<i>Date :</i>						
<i>Action:</i>						
<i>Action Type:</i>						
<i>Date :</i>						
<i>Action:</i>						
<i>Action Type:</i>						
<i>Date :</i>						
<i>Action:</i>						
<i>Action Type:</i>						
<i>Date :</i>						
<i>Action:</i>						
<i>Action Type:</i>						
<i>Date :</i>						
<i>Action:</i>						
<i>Action Type:</i>						
<i>Date :</i>						
<i>Action:</i>						

Map Key	Number of Records	Direction	Distance (mi/ft)	Elev/Diff (ft)	Site	DB
Action:			13267 Requirement			
Action Type:			RESPONSE			
Date :			1994-04-06 00:00:00			
Action:			Monitoring Report - Other			
Action Type:			ENFORCEMENT			
Date :			1994-03-30 00:00:00			
Action:			13267 Requirement			
Action Type:			RESPONSE			
Date :			1994-03-29 00:00:00			
Action:			Other Report / Document			
Action Type:			ENFORCEMENT			
Date :			1994-03-25 00:00:00			
Action:			13267 Requirement			
Action Type:			ENFORCEMENT			
Date :			1994-03-25 00:00:00			
Action:			Staff Letter			
Action Type:			RESPONSE			
Date :			1994-03-04 00:00:00			
Action:			Monitoring Report - Other			
Action Type:			RESPONSE			
Date :			1994-02-24 00:00:00			
Action:			Other Report / Document			
Action Type:			RESPONSE			
Date :			1994-02-10 00:00:00			
Action:			Other Report / Document			
Action Type:			RESPONSE			
Date :			1994-02-10 00:00:00			
Action:			Soil and Water Investigation Workplan - Addendum			
Action Type:			RESPONSE			
Date :			1994-02-04 00:00:00			
Action:			Other Report / Document			
Action Type:			RESPONSE			
Date :			1994-02-03 00:00:00			
Action:			Monitoring Report - Other			
Action Type:			RESPONSE			
Date :			1994-01-25 00:00:00			
Action:			Correspondence			
Action Type:			RESPONSE			
Date :			1994-01-14 00:00:00			
Action:			Correspondence			
Action Type:			RESPONSE			
Date :			1994-01-11 00:00:00			
Action:			Soil and Water Investigation Workplan			
Action Type:			RESPONSE			
Date :			1994-01-07 00:00:00			
Action:			Monitoring Report - Other			
Action Type:			RESPONSE			
Date :			1994-01-06 00:00:00			
Action:			Other Report / Document			
Action Type:			RESPONSE			
Date :			1994-01-04 00:00:00			
Action:			Correspondence			

<i>Map Key</i>	<i>Number of Records</i>	<i>Direction</i>	<i>Distance (mi/ft)</i>	<i>Elev/Diff (ft)</i>	<i>Site</i>	<i>DB</i>
Action Type:		REMEDIATION				
Date :		1993-12-30 00:00:00				
Action:		Pump & Treat (P&T) Groundwater				
Action Type:		RESPONSE				
Date :		1993-12-01 00:00:00				
Action:		Monitoring Report - Other				
Action Type:		RESPONSE				
Date :		1993-11-24 00:00:00				
Action:		Other Report / Document				
Action Type:		RESPONSE				
Date :		1993-11-22 00:00:00				
Action:		Other Report / Document				
Action Type:		ENFORCEMENT				
Date :		1993-11-19 00:00:00				
Action:		13267 Requirement				
Action Type:		ENFORCEMENT				
Date :		1993-11-19 00:00:00				
Action:		Staff Letter				
Action Type:		RESPONSE				
Date :		1993-10-29 00:00:00				
Action:		Other Report / Document				
Action Type:		RESPONSE				
Date :		1993-10-23 00:00:00				
Action:		Monitoring Report - Other				
Action Type:		RESPONSE				
Date :		1993-10-05 00:00:00				
Action:		Other Report / Document				
Action Type:		RESPONSE				
Date :		1993-10-01 00:00:00				
Action:		Other Report / Document				
Action Type:		RESPONSE				
Date :		1993-09-02 00:00:00				
Action:		Monitoring Report - Other				
Action Type:		ENFORCEMENT				
Date :		1993-08-20 00:00:00				
Action:		13267 Requirement				
Action Type:		ENFORCEMENT				
Date :		1993-08-18 00:00:00				
Action:		Clean-up and Abatement Order - #93-093				
Action Type:		ENFORCEMENT				
Date :		1993-08-18 00:00:00				
Action:		Amendment to Order				
Action Type:		RESPONSE				
Date :		1993-08-06 00:00:00				
Action:		Monitoring Report - Other				
Action Type:		RESPONSE				
Date :		1993-07-29 00:00:00				
Action:		Monitoring Report - Other				
Action Type:		RESPONSE				
Date :		1993-06-22 00:00:00				
Action:		Other Report / Document				

Map Key	Number of Records	Direction	Distance (mi/ft)	Elev/Diff (ft)	Site	DB
Action Type:						
Date :						
Action:						
Action Type:						
Date :						
Action:						
Action Type:						
Date :						
Action:						
Action Type:						
Date :						
Action:						
Action Type:						
Date :						
Action:						
Action Type:						
Date :						
Action:						
Action Type:						
Date :						
Action:						
Action Type:						
Date :						
Action:						
Action Type:						
Date :						
Action:						
Action Type:						
Date :						
Action:						
Action Type:						
Date :						
Action:						
Action Type:						
Date :						
Action:						
Action Type:						
Date :						
Action:						
Action Type:						
Date :						
Action:						
Action Type:						
Date :						
Action:						

Map Key	Number of Records	Direction	Distance (mi/ft)	Elev/Diff (ft)	Site	DB
Date :						
Action:						
Action Type:						
Date :						
Action:						
Action Type:						
Date :						
Action:						
Action Type:						
Date :						
Action:						
Action Type:						
Date :						
Action:						
Action Type:						
Date :						
Action:						
Action Type:						
Date :						
Action:						
Action Type:						
Date :						
Action:						
Action Type:						
Date :						
Action:						
Action Type:						
Date :						
Action:						
Action Type:						
Date :						
Action:						
Action Type:						
Date :						
Action:						
Action Type:						
Date :						
Action:						
Action Type:						
Date :						
Action:						
Action Type:						
Date :						
Action:						

Map Key	Number of Records	Direction	Distance (mi/ft)	Elev/Diff (ft)	Site	DB
Action:					Interim Remedial Action Report	
Action Type:					ENFORCEMENT	
Date :					1992-03-18 00:00:00	
Action:					Staff Letter	
Action Type:					RESPONSE	
Date :					1992-03-10 00:00:00	
Action:					Monitoring Report - Other	
Action Type:					RESPONSE	
Date :					1992-02-19 00:00:00	
Action:					Monitoring Report - Other	
Action Type:					RESPONSE	
Date :					1992-02-18 00:00:00	
Action:					Other Report / Document	
Action Type:					ENFORCEMENT	
Date :					1992-02-03 00:00:00	
Action:					13267 Requirement	
Action Type:					RESPONSE	
Date :					1992-01-23 00:00:00	
Action:					Site Assessment Report	
Action Type:					ENFORCEMENT	
Date :					1992-01-17 00:00:00	
Action:					Staff Letter	
Action Type:					RESPONSE	
Date :					1992-01-03 00:00:00	
Action:					Monitoring Report - Other	
Action Type:					RESPONSE	
Date :					1991-12-10 00:00:00	
Action:					Monitoring Report - Other	
Action Type:					RESPONSE	
Date :					1991-12-05 00:00:00	
Action:					Correspondence	
Action Type:					RESPONSE	
Date :					1991-11-22 00:00:00	
Action:					Monitoring Report - Other	
Action Type:					ENFORCEMENT	
Date :					1991-11-19 00:00:00	
Action:					Staff Letter	
Action Type:					RESPONSE	
Date :					1991-11-11 00:00:00	
Action:					Correspondence	
Action Type:					RESPONSE	
Date :					1991-10-28 00:00:00	
Action:					Correspondence	
Action Type:					RESPONSE	
Date :					1991-10-28 00:00:00	
Action:					Other Report / Document	
Action Type:					ENFORCEMENT	
Date :					1991-10-28 00:00:00	
Action:					Staff Letter	
Action Type:					RESPONSE	
Date :					1991-10-22 00:00:00	
Action:					Correspondence	

<i>Map Key</i>	<i>Number of Records</i>	<i>Direction</i>	<i>Distance (mi/ft)</i>	<i>Elev/Diff (ft)</i>	<i>Site</i>	<i>DB</i>
Action Type:		RESPONSE				
Date :		1991-10-17 00:00:00				
Action:		Correspondence				
Action Type:		RESPONSE				
Date :		1991-10-08 00:00:00				
Action:		Other Report / Document				
Action Type:		ENFORCEMENT				
Date :		1991-10-02 00:00:00				
Action:		13267 Requirement				
Action Type:		ENFORCEMENT				
Date :		1991-10-02 00:00:00				
Action:		Staff Letter				
Action Type:		RESPONSE				
Date :		1991-09-30 00:00:00				
Action:		Correspondence				
Action Type:		ENFORCEMENT				
Date :		1991-09-13 00:00:00				
Action:		Staff Letter				
Action Type:		RESPONSE				
Date :		1991-09-12 00:00:00				
Action:		Monitoring Report - Other				
Action Type:		RESPONSE				
Date :		1991-09-04 00:00:00				
Action:		Correspondence				
Action Type:		ENFORCEMENT				
Date :		1991-08-13 00:00:00				
Action:		Staff Letter				
Action Type:		RESPONSE				
Date :		1991-08-09 00:00:00				
Action:		Monitoring Report - Other				
Action Type:		RESPONSE				
Date :		1991-07-24 00:00:00				
Action:		Other Report / Document				
Action Type:		RESPONSE				
Date :		1991-07-15 00:00:00				
Action:		Monitoring Report - Other				
Action Type:		RESPONSE				
Date :		1991-07-11 00:00:00				
Action:		Correspondence				
Action Type:		RESPONSE				
Date :		1991-07-10 00:00:00				
Action:		Correspondence				
Action Type:		RESPONSE				
Date :		1991-06-19 00:00:00				
Action:		Correspondence				
Action Type:		RESPONSE				
Date :		1991-06-14 00:00:00				
Action:		Monitoring Report - Other				
Action Type:		RESPONSE				
Date :		1991-05-24 00:00:00				
Action:		Correspondence				

Map Key	Number of Records	Direction	Distance (mi/ft)	Elev/Diff (ft)	Site	DB
Action Type:		ENFORCEMENT				
Date :		1991-05-20 00:00:00				
Action:		Staff Letter				
Action Type:		RESPONSE				
Date :		1991-05-15 00:00:00				
Action:		Monitoring Report - Other				
Action Type:		RESPONSE				
Date :		1991-04-30 00:00:00				
Action:		Monitoring Report - Other				
Action Type:		RESPONSE				
Date :		1991-04-29 00:00:00				
Action:		Correspondence				
Action Type:		RESPONSE				
Date :		1991-04-01 00:00:00				
Action:		Correspondence				
Action Type:		RESPONSE				
Date :		1991-03-15 00:00:00				
Action:		Other Report / Document				
Action Type:		RESPONSE				
Date :		1991-02-28 00:00:00				
Action:		Correspondence				
Action Type:		RESPONSE				
Date :		1991-02-21 00:00:00				
Action:		Other Report / Document				
Action Type:		RESPONSE				
Date :		1991-02-06 00:00:00				
Action:		Correspondence				
Action Type:		RESPONSE				
Date :		1991-01-26 00:00:00				
Action:		Other Report / Document				
Action Type:		RESPONSE				
Date :		1991-01-15 00:00:00				
Action:		Other Report / Document				
Action Type:		RESPONSE				
Date :		1991-01-09 00:00:00				
Action:		Correspondence				
Action Type:		RESPONSE				
Date :		1990-12-14 00:00:00				
Action:		Other Report / Document				
Action Type:		RESPONSE				
Date :		1990-06-18 00:00:00				
Action:		Site Assessment Report				
Action Type:		RESPONSE				
Date :		1990-05-16 00:00:00				
Action:		Other Report / Document				
Action Type:		RESPONSE				
Date :		1989-06-13 00:00:00				
Action:		Other Report / Document				
Action Type:		RESPONSE				
Date :		1989-04-07 00:00:00				
Action:		Correspondence				
Action Type:		REMEDIATION				

Map Key	Number of Records	Direction	Distance (mi/ft)	Elev/Diff (ft)	Site	DB
Date :		1989-02-14 00:00:00				
Action:		Excavation				
Action Type:		ENFORCEMENT				
Date :		1988-07-29 00:00:00				
Action:		Staff Letter				
Action Type:		ENFORCEMENT				
Date :		1988-03-31 00:00:00				
Action:		Staff Letter				
Action Type:		Other				
Date :		1965-01-02 00:00:00				
Action:		Leak Reported				
Action Type:		RESPONSE				
Date :		1959-03-16 00:00:00				
Action:		Other Report / Document				

Cleanup Sites from GeoTracker Cleanup Sites Data Download - Status History

Status:	Completed - Case Closed
Status Date:	2013-04-23 00:00:00
Status:	Completed - Case Closed
Status Date:	2009-05-14 00:00:00
Status:	Open - Verification Monitoring
Status Date:	2009-05-14 00:00:00
Status:	Open - Remediation
Status Date:	2002-07-12 00:00:00
Status:	Open - Case Begin Date
Status Date:	1989-05-17 00:00:00

Cleanup Sites from GeoTracker Cleanup Sites Data Download - Regulatory Contacts

Contact Type:	Regional Board Caseworker	Address:	1515 CLAY STREET, SUITE 1400
Contact Name:	MICHAEL ROCHETTE	City:	OAKLAND
Phone No:			
Organization Name:	SAN FRANCISCO BAY RWQCB (REGION 2)		
Email:	michael.rochette@waterboards.ca.gov		

Cleanup Program Sites from GeoTracker Search - Regulatory Profile(as of Apr 9, 2019)

Project Status:		WDR Place Type:	
CUF Claim:		WDR File:	
CUF Priority Assign:		WDR Order:	
CUF Amount Paid:		File Location:	REGIONAL BOARD
User Defined Beneficial Use:			
Designated Beneficial Use:	MUN, AGR, IND, PROC		
Project Oversight Agencies:			
Report Link:	http://geotracker.waterboards.ca.gov/profile_report?global_id=SL18212592		
Cleanup Status Detail:	COMPLETED - CASE CLOSED AS OF 4/23/2013		
Cleanup History Link:	http://geotracker.waterboards.ca.gov/profile_report_include?global_id=SL18212592&tabname=regulatoryhistory		
Potential COC:	1,1,1-TRICHLOROETHANE (TCA), OTHER CHLORINATED HYDROCARBONS, TRICHLOROETHYLENE (TCE)		
Potential Media of Concern:	INDOOR AIR, OTHER GROUNDWATER (USES OTHER THAN DRINKING WATER), SOIL, SOIL VAPOR		
DWR GW Sub Basin:	Santa Clara Valley - Santa Clara (2-009.02)		
Calwater Watershed Name:	Santa Clara - Palo Alto (205.50)		
Post Closure Site Management:	LAND USE COVENANT NO EXCAVATION OF CONTAMINATED SOILS WITHOUT AGENCY REVIEW AND APPROVAL NO GROUNDWATER EXTRACTION AT ANY DEPTH WITHOUT APPROVAL NOTIFY PRIOR TO CHANGE IN LAND USE NOTIFY PRIOR TO DEVELOPMENT RESIDENCE USE PROHIBITED		

Map Key	Number of Records	Direction	Distance (mi/ft)	Elev/Diff (ft)	Site	DB
---------	-------------------	-----------	------------------	----------------	------	----

Future Land Use: COMMERCIAL
INDUSTRIAL

Cleanup Oversight Agencies: SAN FRANCISCO BAY RWQCB (REGION 2) (LEAD) - CASE #: 43S0241
CASEWORKER: MICHAEL ROCHETTE

Site History:

In 1983, Union Bank of California took over ownership of the site when Innerconn Technologies, the owner and operator of the site at the time, went bankrupt and defaulted on their loan. Trichloroethylene (or TCE) was discovered in the groundwater at about this time. TCE was a common solvent used and stored by the electronics manufacturing industry. Union Bank conducted a site investigation shortly after inheriting the site. The Board issued Site Cleanup Requirements in 1989 naming Union Bank and Innerconn Technologies as responsible parties.

In 1989, the former manufacturing building was razed and a strip mall was built in approximately the same footprint. The strip mall continues to operate today. In 1992, Union Bank installed a pump and treat system to reduce TCE levels and to control off-site migration. In 2001, we allowed Union Bank to turn off the pump and treat system because TCE concentrations had declined and operating the system was no longer necessary. We expect that TCE concentrations will continue to decline over time due to natural degradation processes. While TCE concentrations are still above the drinking water cleanup goals, the residual contamination does not present an immediate threat to human health or the environment because the concentrations are relatively low, the groundwater plume is not migrating, and the shallow groundwater aquifer in this area is not currently used for any purpose.

Cleanup Program Sites from GeoTracker Search - Cleanup Action(as of Apr 9, 2019)

Action Type: PUMP & TREAT (P&T) GROUNDWATER
Phase: Water
Description:
Contaminant Mass Removed: 141 Pounds

Begin Date: 12/30/1993
End Date: 12/29/2000

Action Type: EXCAVATION
Phase: Soil
Description:
Contaminant Mass Removed: 54 Pounds

Begin Date: 2/14/1989
End Date: 6/1/1989

Cleanup Program Sites from GeoTracker Search - Regulatory Activities(as of Apr 9, 2019)

Action Type: Enforcement - Other
Action Date:
Received Issue Date:
Action: Unknown
Doc Link: http://geotracker.waterboards.ca.gov/view_documents?global_id=SL18212592&enforcement_id=6136689&template=ENFORCEMENT
Title Description Comments:

Action Type: Enforcement - Other
Action Date:
Received Issue Date:
Action: Unknown
Doc Link:
Title Description Comments:

Action Type: Enforcement - Other
Action Date:
Received Issue Date:
Action: Unknown
Doc Link: http://geotracker.waterboards.ca.gov/view_documents?global_id=SL18212592&enforcement_id=6136687&template=ENFORCEMENT
Title Description Comments:

Action Type: Enforcement - Other
Action Date:
Received Issue Date:
Action: Unknown
Doc Link:
Title Description Comments:

Action Type: Enforcement - Other

<i>Map Key</i>	<i>Number of Records</i>	<i>Direction</i>	<i>Distance (mi/ft)</i>	<i>Elev/Diff (ft)</i>	<i>Site</i>	<i>DB</i>
----------------	--------------------------	------------------	-------------------------	-----------------------	-------------	-----------

Action Date:

Received Issue Date:

Action: Unknown

Doc Link:

Title Description Comments:

Action Type: Other Regulatory Actions

Action Date: 11/12/2015

Received Issue Date: 11/12/2015

Action: Staff Letter

Doc Link: http://geotracker.waterboards.ca.gov/view_documents?global_id=SL18212592&enforcement_id=6267323&template=ENFORCEMENT

Title Description Comments:

Staff letter providing information requirements for cost recovery agreement and site management plans for proposed redevelopment.

Action Type: Other Regulatory Actions

Action Date: 11/12/2015

Received Issue Date: 11/12/2015

Action: Meeting

Doc Link:

Title Description Comments:

Meeting with Prospective Purchaser to Review deed restriction and acceptability of proposed redevelopment.

Action Type: Other Regulatory Actions

Action Date: 4/23/2013

Received Issue Date: 4/23/2013

Action: Closure/No Further Action Letter

Doc Link: http://geotracker.waterboards.ca.gov/view_documents?global_id=SL18212592&enforcement_id=6156509&template=ENFORCEMENT

Title Description Comments:

No Further Action Letter/ Case Closure Summary

Action Type: Other Regulatory Actions

Action Date: 2/28/2013

Received Issue Date: 2/28/2013

Action: Deed Restriction / Land Use Restriction / Covenant

Doc Link: http://geotracker.waterboards.ca.gov/view_documents?global_id=SL18212592&enforcement_id=6154009&template=ENFORCEMENT

Title Description Comments:

Covenant and Environmental Restriction on Property Deed restriction recorded with Santa Clara County Clerk on 2/28/13, Doc# 22112794. Required for finalization of site closure under rescission of site cleanup requirements Order No. R2-2007-0029.

Action Type: Response Requested - Reports

Action Date: 6/16/2008

Received Issue Date: 6/16/2008

Action: Well Destruction Report

Doc Link: http://geotracker.waterboards.ca.gov/view_documents_all?global_id=SL18212592&doc_id=5769071

Title Description Comments:

Site Closure Activities Report for Well Abandonment and Pumping System Removal

Action Type: Enforcement/Orders

Action Date: 4/11/2007

Received Issue Date: 4/11/2007

Action: Clean-up and Abatement Order - #R2-2007-0029

Doc Link: http://geotracker.waterboards.ca.gov/view_documents?global_id=SL18212592&enforcement_id=6144060&template=ENFORCEMENT

Title Description Comments:

Order No. R2-2007-0029 Rescission of Site Cleanup Requirements

Map Key	Number of Records	Direction	Distance (mi/ft)	Elev/Diff (ft)	Site	DB
Action Type:		Response Requested - Other				
Action Date:		1/1/2007				
Received Issue Date:		1/1/2007				
Action:		Request for Closure				
Doc Link:		http://geotracker.waterboards.ca.gov/view_documents_all?global_id=SL18212592&doc_id=5769067				
Title Description Comments:		2nd Half 2006 GroundWater Monitoring Report and Request for Closure				
Action Type:		Response Requested - Reports				
Action Date:		8/2/2006				
Received Issue Date:		8/2/2006				
Action:		Monitoring Report - Annually				
Doc Link:		http://geotracker.waterboards.ca.gov/view_documents_all?global_id=SL18212592&doc_id=5747742				
Title Description Comments:		2006 Annual Groundwater Monitoring Report				
Action Type:		Response Requested - Other				
Action Date:		10/25/2005				
Received Issue Date:		10/25/2005				
Action:		Other Report / Document				
Doc Link:		http://geotracker.waterboards.ca.gov/view_documents_all?global_id=SL18212592&doc_id=5747780				
Title Description Comments:		Comments on Board Item for Procedural Options for Naming Responsible Parties				
Action Type:		Other Regulatory Actions				
Action Date:		9/30/2005				
Received Issue Date:		9/30/2005				
Action:		Staff Letter				
Doc Link:		http://geotracker.waterboards.ca.gov/view_documents?global_id=SL18212592&enforcement_id=6136763&template=ENFORCEMENT				
Title Description Comments:		Procedural Options for Naming Responsible Parties & Response to Comments				
Action Type:		Response Requested - Other				
Action Date:		8/10/2005				
Received Issue Date:		8/10/2005				
Action:		Correspondence				
Doc Link:		http://geotracker.waterboards.ca.gov/view_documents_all?global_id=SL18212592&doc_id=5751098				
Title Description Comments:		Union Bank of California's Request that Certain Parties Be Named as Responsible Parties				
Action Type:		Response Requested - Reports				
Action Date:		6/30/2005				
Received Issue Date:		6/30/2005				
Action:		Monitoring Report - Annually				
Doc Link:		http://geotracker.waterboards.ca.gov/view_documents_all?global_id=SL18212592&doc_id=5747741				
Title Description Comments:		2005 Annual Groundwater Monitoring Report				
Action Type:		Response Requested - Other				
Action Date:		6/29/2005				
Received Issue Date:		6/29/2005				
Action:		Other Report / Document				
Doc Link:		http://geotracker.waterboards.ca.gov/view_documents_all?global_id=SL18212592&doc_id=5751119				
Title Description Comments:		Prehearing Conference on Request to Name Additional Parties				

Action Type: Response Requested - Other
Action Date: 6/29/2005
Received Issue Date: 6/29/2005
Action: Other Report / Document
Doc Link:
Title Description Comments:

Prehearing Conference on Request to Name Additional Parties

Action Type: Response Requested - Other
Action Date: 6/6/2005
Received Issue Date: 6/6/2005
Action: Other Report / Document
Doc Link: http://geotracker.waterboards.ca.gov/view_documents_all?global_id=SL18212592&doc_id=5747795
Title Description Comments:

Entities Union Bank Is Requesting be Named as Responsible Parties

Action Type: Response Requested - Other
Action Date: 1/27/2005
Received Issue Date: 1/27/2005
Action: Other Report / Document
Doc Link: http://geotracker.waterboards.ca.gov/view_documents_all?global_id=SL18212592&doc_id=5747782
Title Description Comments:

Comments on Rheem Manufacturing Company Regarding Procedural Options for Naming Responsible Parties

Action Type: Response Requested - Other
Action Date: 1/27/2005
Received Issue Date: 1/27/2005
Action: Other Report / Document
Doc Link: http://geotracker.waterboards.ca.gov/view_documents_all?global_id=SL18212592&doc_id=5747781
Title Description Comments:

Comments on Board Items for Procedural Options for Naming Responsible Parties

Action Type: Other Regulatory Actions
Action Date: 1/13/2005
Received Issue Date: 1/13/2005
Action: Meeting
Doc Link: http://geotracker.waterboards.ca.gov/view_documents?global_id=SL18212592&enforcement_id=6133970&template=ENFORCEMENT
Title Description Comments:

Board Hearing Regarding Procedural Options

Action Type: Other Regulatory Actions
Action Date: 1/13/2005
Received Issue Date: 1/13/2005
Action: Technical Correspondence / Assistance / Other
Doc Link: http://geotracker.waterboards.ca.gov/view_documents?global_id=SL18212592&enforcement_id=6133971&template=ENFORCEMENT
Title Description Comments:

Board Item for Procedural Options for Naming Responsible Parties

Action Type: Response Requested - Reports
Action Date: 7/30/2004
Received Issue Date: 7/30/2004
Action: Monitoring Report - Annually
Doc Link: http://geotracker.waterboards.ca.gov/view_documents_all?global_id=SL18212592&doc_id=5747740
Title Description Comments:

2004 Annual Groundwater Monitoring Report

Action Type: Response Requested - Other
Action Date: *6/18/2004
Received Issue Date:
Action: Other Report / Document
Doc Link:
Title Description Comments:

Action Type: Response Requested - Other
Action Date: *2/27/2004
Received Issue Date:
Action: Other Report / Document
Doc Link:
Title Description Comments:

Action Type: Other Regulatory Actions
Action Date: 1/28/2004
Received Issue Date: 1/28/2004
Action: Staff Letter
Doc Link:
Title Description Comments:

Action Type: Response Requested - Other
Action Date: 1/5/2004
Received Issue Date:
Action: Other Report / Document
Doc Link:
Title Description Comments:

Action Type: Response Requested - Other
Action Date: 12/29/2003
Received Issue Date:
Action: Other Report / Document
Doc Link:
Title Description Comments:

Action Type: Response Requested - Other
Action Date: 12/18/2003
Received Issue Date: 12/18/2003
Action: Correspondence
Doc Link: http://geotracker.waterboards.ca.gov/view_documents_all?global_id=SL18212592&doc_id=5751058
Title Description Comments:

Request for An Extension of Time to Respond

Action Type: Other Regulatory Actions
Action Date: 11/21/2003
Received Issue Date: 11/21/2003
Action: Staff Letter
Doc Link:
Title Description Comments:

Action Type: Enforcement/Orders
Action Date: 11/17/2003
Received Issue Date: 11/17/2003
Action: 13267 Requirement
Doc Link: http://geotracker.waterboards.ca.gov/view_documents?global_id=SL18212592&enforcement_id=6136677&template=ENFORCEMENT
Title Description Comments:

Request for Information Regarding 327 and 333 Moffett Blvd.

<i>Map Key</i>	<i>Number of Records</i>	<i>Direction</i>	<i>Distance (mi/ft)</i>	<i>Elev/Diff (ft)</i>	<i>Site</i>	<i>DB</i>
Action Type:		Other Regulatory Actions				
Action Date:		11/14/2003				
Received Issue Date:		11/14/2003				
Action:		Staff Letter				
Doc Link:						
Title Description Comments:						
Action Type:		Response Requested - Other				
Action Date:		8/20/2003				
Received Issue Date:		8/20/2003				
Action:		Correspondence				
Doc Link:		http://geotracker.waterboards.ca.gov/view_documents_all?global_id=SL18212592&doc_id=5751082				
Title Description Comments:		Response to Request for More Info on Ownership during Period of Rheem Semiconductor-Manufacturing & Raytheon Operations				
Action Type:		Enforcement/Orders				
Action Date:		8/18/2003				
Received Issue Date:		8/18/2003				
Action:		Amendment to Order				
Doc Link:		http://geotracker.waterboards.ca.gov/view_documents?global_id=SL18212592&enforcement_id=6136688&template=ENFORCEMENT				
Title Description Comments:		Order No. 93-093 Amending Order Site Cleanup Requirements				
Action Type:		Response Requested - Other				
Action Date:		8/4/2003				
Received Issue Date:		8/4/2003				
Action:		Correspondence				
Doc Link:		http://geotracker.waterboards.ca.gov/view_documents_all?global_id=SL18212592&doc_id=5751087				
Title Description Comments:		Revised Version of July 29 2003 Letter				
Action Type:		Response Requested - Other				
Action Date:		7/29/2003				
Received Issue Date:		7/29/2003				
Action:		Correspondence				
Doc Link:		http://geotracker.waterboards.ca.gov/view_documents_all?global_id=SL18212592&doc_id=5751038				
Title Description Comments:		Letter Responding to 2 Previous Letters Written for Union Bank of California				
Action Type:		Enforcement/Orders				
Action Date:		7/2/2003				
Received Issue Date:		7/2/2003				
Action:		Notice of Violation				
Doc Link:						
Title Description Comments:						
Action Type:		Response Requested - Reports				
Action Date:		6/25/2003				
Received Issue Date:		6/25/2003				
Action:		Monitoring Report - Annually				
Doc Link:		http://geotracker.waterboards.ca.gov/view_documents_all?global_id=SL18212592&doc_id=5747739				
Title Description Comments:		2003 Annual Groundwater Monitoring Report				
Action Type:		Response Requested - Other				
Action Date:		6/11/2003				

Map Key	Number of Records	Direction	Distance (mi/ft)	Elev/Diff (ft)	Site	DB
Received Issue Date:		6/11/2003				
Action:		Other Report / Document				
Doc Link:		http://geotracker.waterboards.ca.gov/view_documents_all?global_id=SL18212592&doc_id=5747750				
Title Description Comments:		Additional Information & Evidence Relating to Rheem Semiconductor Corporation & Manufacturing Company				
Action Type:		Response Requested - Other				
Action Date:		3/24/2003				
Received Issue Date:		3/24/2003				
Action:		Correspondence				
Doc Link:		http://geotracker.waterboards.ca.gov/view_documents_all?global_id=SL18212592&doc_id=5751080				
Title Description Comments:		Response to Raytheon Company's March 5, 2003 Letter				
Action Type:		Response Requested - Other				
Action Date:		3/19/2003				
Received Issue Date:		3/19/2003				
Action:		Other Report / Document				
Doc Link:		http://geotracker.waterboards.ca.gov/view_documents_all?global_id=SL18212592&doc_id=5751149				
Title Description Comments:		Union Bank vs. Rheem Manufacturing Company				
Action Type:		Response Requested - Other				
Action Date:		3/17/2003				
Received Issue Date:		3/17/2003				
Action:		Correspondence				
Doc Link:		http://geotracker.waterboards.ca.gov/view_documents_all?global_id=SL18212592&doc_id=5747808				
Title Description Comments:		Follow-up Letter				
Action Type:		Response Requested - Other				
Action Date:		3/7/2003				
Received Issue Date:		3/7/2003				
Action:		Correspondence				
Doc Link:		http://geotracker.waterboards.ca.gov/view_documents_all?global_id=SL18212592&doc_id=5751090				
Title Description Comments:		Rheem Semiconductor Corporation-Rheem Manufacturing Company -				
Action Type:		Response Requested - Other				
Action Date:		3/5/2003				
Received Issue Date:		3/5/2003				
Action:		Correspondence				
Doc Link:		http://geotracker.waterboards.ca.gov/view_documents_all?global_id=SL18212592&doc_id=5751055				
Title Description Comments:		Reply to Several Misleading Points made by Union Bank				
Action Type:		Response Requested - Other				
Action Date:		1/7/2003				
Received Issue Date:		1/7/2003				
Action:		Correspondence				
Doc Link:		http://geotracker.waterboards.ca.gov/view_documents_all?global_id=SL18212592&doc_id=5751054				
Title Description Comments:		Regional Board Letter Dated Oct. 24 2002 Natural Attenuation Evaluation Report				
Action Type:		Response Requested - Other				
Action Date:		12/13/2002				

Map Key	Number of Records	Direction	Distance (mi/ft)	Elev/Diff (ft)	Site	DB
Received Issue Date:		12/13/2002				
Action:		Other Report / Document				
Doc Link:		http://geotracker.waterboards.ca.gov/view_documents_all?global_id=SL18212592&doc_id=5751104				
Title Description Comments:		Evidence of Raytheon Not Disclosing All Available Evidence with Regard to 327 MB Site				
Action Type:		Other Regulatory Actions				
Action Date:		10/24/2002				
Received Issue Date:		10/24/2002				
Action:		Staff Letter				
Doc Link:		http://geotracker.waterboards.ca.gov/view_documents?global_id=SL18212592&enforcement_id=6136761&template=ENFORCEMENT				
Title Description Comments:		Natural Attenuation Evaluation Report				
Action Type:		Response Requested - Other				
Action Date:		8/21/2002				
Received Issue Date:		8/21/2002				
Action:		Other Report / Document				
Doc Link:		http://geotracker.waterboards.ca.gov/view_documents_all?global_id=SL18212592&doc_id=5747756				
Title Description Comments:		Additional Information				
Action Type:		Response Requested - Reports				
Action Date:		6/28/2002				
Received Issue Date:		6/28/2002				
Action:		Monitoring Report - Other				
Doc Link:		http://geotracker.waterboards.ca.gov/view_documents_all?global_id=SL18212592&doc_id=5748237				
Title Description Comments:		SECOND QUARTER 2002 GROUNDWATER MONITORING AND ANNUAL MONITORING SUMMARY REPORT				
Action Type:		Response Requested - Other				
Action Date:		6/28/2002				
Received Issue Date:		6/28/2002				
Action:		Correspondence				
Doc Link:		http://geotracker.waterboards.ca.gov/view_documents_all?global_id=SL18212592&doc_id=5751050				
Title Description Comments:		Raytheon Company Letter to the Regional Board by Cooley Godward LLP dated May 10 2002				
Action Type:		Enforcement/Orders				
Action Date:		6/21/2002				
Received Issue Date:		6/21/2002				
Action:		13267 Requirement				
Doc Link:		http://geotracker.waterboards.ca.gov/view_documents?global_id=SL18212592&enforcement_id=6136679&template=ENFORCEMENT				
Title Description Comments:		Request for Ownership Information & Deed Restriction				
Action Type:		Response Requested - Other				
Action Date:		6/20/2002				
Received Issue Date:		6/20/2002				
Action:		Correspondence				
Doc Link:		http://geotracker.waterboards.ca.gov/view_documents_all?global_id=SL18212592&doc_id=5751053				
Title Description Comments:		Reference to RWQCB's Self Monitoring Program for Union Bank of California				
Action Type:		Response Requested - Other				

Map Key	Number of Records	Direction	Distance (mi/ft)	Elev/Diff (ft)	Site	DB
Action Date:		6/18/2002				
Received Issue Date:		6/18/2002				
Action:		Correspondence				
Doc Link:		http://geotracker.waterboards.ca.gov/view_documents_all?global_id=SL18212592&doc_id=5751088				
Title Description Comments:		Rheem Manufacturing Company and Rheem Semiconductor Corporation are Responsible Parties				
Action Type:		Response Requested - Other				
Action Date:		5/22/2002				
Received Issue Date:		5/22/2002				
Action:		Correspondence				
Doc Link:		http://geotracker.waterboards.ca.gov/view_documents_all?global_id=SL18212592&doc_id=5751089				
Title Description Comments:		Rheem Manufacturing Company-Rheem Semiconductor Corporation - Responsible Parties				
Action Type:		Enforcement/Orders				
Action Date:		5/20/2002				
Received Issue Date:		5/20/2002				
Action:		13267 Requirement				
Doc Link:		http://geotracker.waterboards.ca.gov/view_documents?global_id=SL18212592&enforcement_id=6136678&template=ENFORCEMENT				
Title Description Comments:		Request for Ownership Information & Deed Restriction				
Action Type:		Response Requested - Other				
Action Date:		5/10/2002				
Received Issue Date:		5/10/2002				
Action:		Correspondence				
Doc Link:		http://geotracker.waterboards.ca.gov/view_documents_all?global_id=SL18212592&doc_id=5747784				
Title Description Comments:		Conclusions Based on Information Submitted by Union Bank				
Action Type:		Response Requested - Other				
Action Date:		5/10/2002				
Received Issue Date:		5/10/2002				
Action:		Fact Sheets - Public Participation				
Doc Link:		http://geotracker.waterboards.ca.gov/view_documents_all?global_id=SL18212592&doc_id=5747773				
Title Description Comments:		Attachments to Letter Previously Sent				
Action Type:		Response Requested - Reports				
Action Date:		4/30/2002				
Received Issue Date:		4/30/2002				
Action:		Monitoring Report - Quarterly				
Doc Link:		http://geotracker.waterboards.ca.gov/view_documents_all?global_id=SL18212592&doc_id=5747806				
Title Description Comments:		First Quarter 2002 Groundwater Monitoring & Remedial Action Status Report				
Action Type:		Response Requested - Reports				
Action Date:		1/31/2002				
Received Issue Date:		1/31/2002				
Action:		Monitoring Report - Quarterly				
Doc Link:		http://geotracker.waterboards.ca.gov/view_documents_all?global_id=SL18212592&doc_id=5747809				
Title Description Comments:		Fourth Quarter 2001 Groundwater Monitoring & Remedial Action Status Report				
Action Type:		Response Requested - Other				

Map Key	Number of Records	Direction	Distance (mi/ft)	Elev/Diff (ft)	Site	DB
----------------	--------------------------	------------------	-------------------------	-----------------------	-------------	-----------

Action Date: 11/7/2001
Received Issue Date: 11/7/2001
Action: Correspondence
Doc Link: http://geotracker.waterboards.ca.gov/view_documents_all?global_id=SL18212592&doc_id=5751092
Title Description Comments:

Sept.25 2001 Letter Regarding Rheem Semiconductor Corporation

Action Type: Response Requested - Other
Action Date: 11/2/2001
Received Issue Date: 11/2/2001
Action: Correspondence
Doc Link: http://geotracker.waterboards.ca.gov/view_documents_all?global_id=SL18212592&doc_id=5747757
Title Description Comments:

Answers to Questions in Oct.10 2001 Letter

Action Type: Enforcement/Orders
Action Date: 10/10/2001
Received Issue Date: 10/10/2001
Action: 13267 Requirement
Doc Link: http://geotracker.waterboards.ca.gov/view_documents?global_id=SL18212592&enforcement_id=6136676&temptable=ENFORCEMENT

Title Description Comments:

Request for Information

Action Type: Enforcement/Orders
Action Date: 9/25/2001
Received Issue Date: 9/25/2001
Action: 13267 Requirement
Doc Link: http://geotracker.waterboards.ca.gov/view_documents?global_id=SL18212592&enforcement_id=6136675&temptable=ENFORCEMENT

Title Description Comments:

Request for Information

Action Type: Other Regulatory Actions
Action Date: 9/24/2001
Received Issue Date: 9/24/2001
Action: Staff Letter
Doc Link: http://geotracker.waterboards.ca.gov/view_documents?global_id=SL18212592&enforcement_id=6136777&temptable=ENFORCEMENT

Title Description Comments:

Response to Request for Information

Action Type: Response Requested - Reports
Action Date: 9/21/2001
Received Issue Date: 9/21/2001
Action: Monitoring Report - Quarterly
Doc Link: http://geotracker.waterboards.ca.gov/view_documents_all?global_id=SL18212592&doc_id=5751018
Title Description Comments:

Third Quarter 2001 Groundwater Monitoring & Interim Remedial Action Status Report

Action Type: Response Requested - Other
Action Date: 9/4/2001
Received Issue Date: 9/4/2001
Action: Correspondence
Doc Link: http://geotracker.waterboards.ca.gov/view_documents_all?global_id=SL18212592&doc_id=5751081
Title Description Comments:

Response to Request for Information

<i>Map Key</i>	<i>Number of Records</i>	<i>Direction</i>	<i>Distance (mi/ft)</i>	<i>Elev/Diff (ft)</i>	<i>Site</i>	<i>DB</i>
Action Type:		Response Requested - Other				
Action Date:		7/10/2001				
Received Issue Date:		7/10/2001				
Action:		Other Report / Document				
Doc Link:		http://geotracker.waterboards.ca.gov/view_documents_all?global_id=SL18212592&doc_id=5747821				
Title Description Comments:		Historical Documents on 327 Moffett Blvd				
Action Type:		Enforcement/Orders				
Action Date:		6/29/2001				
Received Issue Date:		6/29/2001				
Action:		13267 Requirement				
Doc Link:		http://geotracker.waterboards.ca.gov/view_documents?global_id=SL18212592&enforcement_id=6136673&template=ENFORCEMENT				
Title Description Comments:		Request for Information				
Action Type:		Response Requested - Other				
Action Date:		6/8/2001				
Received Issue Date:		6/8/2001				
Action:		Other Report / Document				
Doc Link:		http://geotracker.waterboards.ca.gov/view_documents_all?global_id=SL18212592&doc_id=5747798				
Title Description Comments:		Extraction & Discharge of Groundwater				
Action Type:		Response Requested - Other				
Action Date:		5/31/2001				
Received Issue Date:		5/31/2001				
Action:		Other Report / Document				
Doc Link:		http://geotracker.waterboards.ca.gov/view_documents_all?global_id=SL18212592&doc_id=5747822				
Title Description Comments:		Historical Records & Documents on 327 Moffett Blvd				
Action Type:		Enforcement/Orders				
Action Date:		5/3/2001				
Received Issue Date:		5/3/2001				
Action:		13267 Requirement				
Doc Link:		http://geotracker.waterboards.ca.gov/view_documents?global_id=SL18212592&enforcement_id=6133981&template=ENFORCEMENT				
Title Description Comments:		Conditional Approval of the Final Remedial Action Plan. Request for Info. Revision of Self-Monitoring Plan				
Action Type:		Response Requested - Other				
Action Date:		3/29/2001				
Received Issue Date:		3/29/2001				
Action:		Correspondence				
Doc Link:		http://geotracker.waterboards.ca.gov/view_documents_all?global_id=SL18212592&doc_id=5747804				
Title Description Comments:		Final Remedial Action Plan				
Action Type:		Response Requested - Other				
Action Date:		3/9/2001				
Received Issue Date:		3/9/2001				
Action:		Other Report / Document				
Doc Link:		http://geotracker.waterboards.ca.gov/view_documents_all?global_id=SL18212592&doc_id=5747807				
Title Description Comments:						

<i>Map Key</i>	<i>Number of Records</i>	<i>Direction</i>	<i>Distance (mi/ft)</i>	<i>Elev/Diff (ft)</i>	<i>Site</i>	<i>DB</i>
----------------	--------------------------	------------------	-------------------------	-----------------------	-------------	-----------

Flow Meter & Totalizer Correction for the Continuous Discharge

Action Type: Response Requested - Other
Action Date: 2/26/2001
Received Issue Date: 2/26/2001
Action: Correspondence
Doc Link: http://geotracker.waterboards.ca.gov/view_documents_all?global_id=SL18212592&doc_id=5751096
Title Description Comments:

Status of Flow Meter & Totalizer for the Continuous Discharge

Action Type: Response Requested - Reports
Action Date: 2/23/2001
Received Issue Date: 2/23/2001
Action: Monitoring Report - Annually
Doc Link: http://geotracker.waterboards.ca.gov/view_documents_all?global_id=SL18212592&doc_id=5747738
Title Description Comments:

2000 Annual Groundwater Monitoring & Interim Remedial Action Status Report

Action Type: Other Regulatory Actions
Action Date: 2/2/2001
Received Issue Date: 2/2/2001
Action: Technical Correspondence / Assistance / Other
Doc Link: http://geotracker.waterboards.ca.gov/view_documents?global_id=SL18212592&enforcement_id=6133983&template=ENFORCEMENT
Title Description Comments:

Final Remedial Action Plan

Action Type: Response Requested - Other
Action Date: 11/8/2000
Received Issue Date: 11/8/2000
Action: Other Report / Document
Doc Link: http://geotracker.waterboards.ca.gov/view_documents_all?global_id=SL18212592&doc_id=5751133
Title Description Comments:

Sabek vs. Union Bank - Original Transcript of Deposition

Action Type: Response Requested - Other
Action Date: 11/2/2000
Received Issue Date: 11/2/2000
Action: Other Report / Document
Doc Link: http://geotracker.waterboards.ca.gov/view_documents_all?global_id=SL18212592&doc_id=5751132
Title Description Comments:

Sabek v. Union Bank-Santa Clara Superior Court Case No. 726891

Action Type: Response Requested - Other
Action Date: 10/3/2000
Received Issue Date: 10/3/2000
Action: Correspondence
Doc Link: http://geotracker.waterboards.ca.gov/view_documents_all?global_id=SL18212592&doc_id=5751030
Title Description Comments:

Confirm Schedule for Submittal of Remedial Action Plan

Action Type: Response Requested - Other
Action Date: 6/22/2000
Received Issue Date: 6/22/2000
Action: Correspondence
Doc Link: http://geotracker.waterboards.ca.gov/view_documents_all?global_id=SL18212592&doc_id=5751031
Title Description Comments:

<i>Map Key</i>	<i>Number of Records</i>	<i>Direction</i>	<i>Distance (mi/ft)</i>	<i>Elev/Diff (ft)</i>	<i>Site</i>	<i>DB</i>
----------------	--------------------------	------------------	-------------------------	-----------------------	-------------	-----------

Correspondence - Remedial Action Plan

Action Type: Other Regulatory Actions
Action Date: 6/8/2000
Received Issue Date: 6/8/2000
Action: Technical Correspondence / Assistance / Other
Doc Link: http://geotracker.waterboards.ca.gov/view_documents?global_id=SL18212592&enforcement_id=6133991&template=ENFORCEMENT

Title Description Comments:

Groundwater Monitoring

Action Type: Response Requested - Other
Action Date: 6/7/2000
Received Issue Date: 6/7/2000
Action: Correspondence
Doc Link: http://geotracker.waterboards.ca.gov/view_documents_all?global_id=SL18212592&doc_id=5747819

Title Description Comments:

Groundwater Sample Collection

Action Type: Response Requested - Other
Action Date: 5/10/2000
Received Issue Date: 5/10/2000
Action: Correspondence
Doc Link: http://geotracker.waterboards.ca.gov/view_documents_all?global_id=SL18212592&doc_id=5751097

Title Description Comments:

Technical Meeting with RWQCB on April 26 2000

Action Type: Response Requested - Other
Action Date: 4/5/2000
Received Issue Date: 4/5/2000
Action: Correspondence
Doc Link: http://geotracker.waterboards.ca.gov/view_documents_all?global_id=SL18212592&doc_id=5751073

Title Description Comments:

Request for Meeting to Discuss legal and technical issues concerning Order 98-099

Action Type: Response Requested - Other
Action Date: 3/21/2000
Received Issue Date: 3/21/2000
Action: Correspondence
Doc Link: http://geotracker.waterboards.ca.gov/view_documents_all?global_id=SL18212592&doc_id=5751083

Title Description Comments:

Response to RWQCB Letter Dated March 3 2000

Action Type: Response Requested - Other
Action Date: 3/8/2000
Received Issue Date: 3/8/2000
Action: Correspondence
Doc Link: http://geotracker.waterboards.ca.gov/view_documents_all?global_id=SL18212592&doc_id=5751076

Title Description Comments:

Request for Well Access

Action Type: Response Requested - Other
Action Date: 2/24/2000
Received Issue Date: 2/24/2000
Action: Other Report / Document
Doc Link: http://geotracker.waterboards.ca.gov/view_documents_all?global_id=SL18212592&doc_id=5747752

Title Description Comments:

Map Key	Number of Records	Direction	Distance (mi/ft)	Elev/Diff (ft)	Site	DB
----------------	--------------------------	------------------	-------------------------	-----------------------	-------------	-----------

Additional Site Assessment & Interim Remedial Measure Alternative

Action Type: Response Requested - Reports
Action Date: 2/10/2000
Received Issue Date: 2/10/2000
Action: Monitoring Report - Annually
Doc Link: http://geotracker.waterboards.ca.gov/view_documents_all?global_id=SL18212592&doc_id=5747737
Title Description Comments:

1999 Annual Groundwater Monitoring & Interim Remedial Action Status Report

Action Type: Response Requested - Other
Action Date: 2/1/2000
Received Issue Date: 2/1/2000
Action: Other Report / Document
Doc Link: http://geotracker.waterboards.ca.gov/view_documents_all?global_id=SL18212592&doc_id=5747753
Title Description Comments:

Address Change

Action Type: Response Requested - Other
Action Date: 10/29/1999
Received Issue Date: 10/29/1999
Action: Correspondence
Doc Link: http://geotracker.waterboards.ca.gov/view_documents_all?global_id=SL18212592&doc_id=5751039
Title Description Comments:

Meeting on Oct.27 1999

Action Type: Response Requested - Other
Action Date: 9/28/1999
Received Issue Date: 9/28/1999
Action: Other Report / Document
Doc Link: http://geotracker.waterboards.ca.gov/view_documents_all?global_id=SL18212592&doc_id=5747754
Title Description Comments:

Adjustment of Estimated Mass of Volatile Organic Compounds Removed

Action Type: Response Requested - Other
Action Date: 9/8/1999
Received Issue Date: 9/8/1999
Action: Correspondence
Doc Link: http://geotracker.waterboards.ca.gov/view_documents_all?global_id=SL18212592&doc_id=5751034
Title Description Comments:

Ending Submittal of Monthly Status Reports

Action Type: Response Requested - Other
Action Date: 5/11/1999
Received Issue Date: 5/11/1999
Action: Other Report / Document
Doc Link: http://geotracker.waterboards.ca.gov/view_documents_all?global_id=SL18212592&doc_id=5747765
Title Description Comments:

April 1999 Monthly Progress Report

Action Type: Response Requested - Reports
Action Date: 4/12/1999
Received Issue Date: 4/12/1999
Action: Monitoring Report - Other
Doc Link: http://geotracker.waterboards.ca.gov/view_documents_all?global_id=SL18212592&doc_id=5747859
Title Description Comments:

March 1999 Monthly Progress Report

Action Type: Response Requested - Reports
Action Date: 2/11/1999
Received Issue Date: 2/11/1999
Action: Monitoring Report - Other
Doc Link: http://geotracker.waterboards.ca.gov/view_documents_all?global_id=SL18212592&doc_id=5747839
Title Description Comments:

January 1999 Monthly Progress Report

Action Type: Response Requested - Reports
Action Date: 2/1/1999
Received Issue Date: 2/1/1999
Action: Monitoring Report - Annually
Doc Link: http://geotracker.waterboards.ca.gov/view_documents_all?global_id=SL18212592&doc_id=5747736
Title Description Comments:

1998 Annual Groundwater Monitoring & Interim Remedial Action Status Report

Action Type: Response Requested - Other
Action Date: 4/6/1998
Received Issue Date: 4/6/1998
Action: Other Report / Document
Doc Link: http://geotracker.waterboards.ca.gov/view_documents_all?global_id=SL18212592&doc_id=5747817
Title Description Comments:

Groundwater Level Measurements

Action Type: Response Requested - Reports
Action Date: 2/13/1998
Received Issue Date: 2/13/1998
Action: Monitoring Report - Annually
Doc Link: http://geotracker.waterboards.ca.gov/view_documents_all?global_id=SL18212592&doc_id=5747735
Title Description Comments:

1997 Annual Groundwater Monitoring & Interim Remedial Action Status Report

Action Type: Response Requested - Other
Action Date: 2/5/1998
Received Issue Date: 2/5/1998
Action: Correspondence
Doc Link: http://geotracker.waterboards.ca.gov/view_documents_all?global_id=SL18212592&doc_id=5751041
Title Description Comments:

Monitoring Well Access

Action Type: Response Requested - Workplans
Action Date: 1/15/1998
Received Issue Date: 1/15/1998
Action: Preliminary Site Assessment Workplan - Addendum
Doc Link: http://geotracker.waterboards.ca.gov/view_documents_all?global_id=SL18212592&doc_id=5747745
Title Description Comments:

Addendum Additional Site Assessment Report

Action Type: Response Requested - Other
Action Date: 1/13/1998
Received Issue Date: 1/13/1998
Action: Correspondence
Doc Link: http://geotracker.waterboards.ca.gov/view_documents_all?global_id=SL18212592&doc_id=5751040
Title Description Comments:

Monitoring Well Access

Map Key	Number of Records	Direction	Distance (mi/ft)	Elev/Diff (ft)	Site	DB
Action Type:		Response Requested - Other				
Action Date:		12/15/1997				
Received Issue Date:		12/15/1997				
Action:		Other Report / Document				
Doc Link:		http://geotracker.waterboards.ca.gov/view_documents_all?global_id=SL18212592&doc_id=5747785				
Title Description Comments:		Consultant Change for 327 Moffett Blvd				
Action Type:		Response Requested - Reports				
Action Date:		8/5/1997				
Received Issue Date:		8/5/1997				
Action:		Monitoring Report - Other				
Doc Link:		http://geotracker.waterboards.ca.gov/view_documents_all?global_id=SL18212592&doc_id=5751015				
Title Description Comments:		Ground Water Monitoring Report for May-July 1997				
Action Type:		Response Requested - Reports				
Action Date:		1/13/1997				
Received Issue Date:		1/13/1997				
Action:		Monitoring Report - Other				
Doc Link:		http://geotracker.waterboards.ca.gov/view_documents_all?global_id=SL18212592&doc_id=5747791				
Title Description Comments:		December 1996 Monthly Progress Report				
Action Type:		Response Requested - Reports				
Action Date:		12/10/1996				
Received Issue Date:		12/10/1996				
Action:		Monitoring Report - Other				
Doc Link:		http://geotracker.waterboards.ca.gov/view_documents_all?global_id=SL18212592&doc_id=5747873				
Title Description Comments:		November 1996 Monthly Progress Report				
Action Type:		Response Requested - Other				
Action Date:		11/21/1996				
Received Issue Date:		11/21/1996				
Action:		Correspondence				
Doc Link:		http://geotracker.waterboards.ca.gov/view_documents_all?global_id=SL18212592&doc_id=5751033				
Title Description Comments:		Correspondence - Workplan to Install an Additional Extraction Well				
Action Type:		Response Requested - Other				
Action Date:		11/19/1996				
Received Issue Date:		11/19/1996				
Action:		Correspondence				
Doc Link:		http://geotracker.waterboards.ca.gov/view_documents_all?global_id=SL18212592&doc_id=5751056				
Title Description Comments:		Request for Access to Well Owned by Union Bank of California				
Action Type:		Response Requested - Reports				
Action Date:		11/12/1996				
Received Issue Date:		11/12/1996				
Action:		Monitoring Report - Other				
Doc Link:		http://geotracker.waterboards.ca.gov/view_documents_all?global_id=SL18212592&doc_id=5747881				
Title Description Comments:		October 1996 Monthly Progress Report				

<i>Map Key</i>	<i>Number of Records</i>	<i>Direction</i>	<i>Distance (mi/ft)</i>	<i>Elev/Diff (ft)</i>	<i>Site</i>	<i>DB</i>
----------------	--------------------------	------------------	-------------------------	-----------------------	-------------	-----------

Action Type: Response Requested - Workplans
Action Date: 11/8/1996
Received Issue Date: 11/8/1996
Action: Well Installation Workplan
Doc Link: http://geotracker.waterboards.ca.gov/view_documents_all?global_id=SL18212592&doc_id=5751024
Title Description Comments:

Workplan to Install an Additional Extraction Well at the 327 Moffett Blvd Site

Action Type: Notices
Action Date: 11/5/1996
Received Issue Date: 11/5/1996
Action: Letter - Notice
Doc Link: http://geotracker.waterboards.ca.gov/view_documents?global_id=SL18212592&enforcement_id=6133966&template=ENFORCEMENT
Title Description Comments:

Analytical Data in Self-Monitoring Reports

Action Type: Response Requested - Other
Action Date: 10/8/1996
Received Issue Date: 10/8/1996
Action: Other Report / Document
Doc Link: http://geotracker.waterboards.ca.gov/view_documents_all?global_id=SL18212592&doc_id=5751141
Title Description Comments:

September 1996 Monthly Progress Report

Action Type: Other Regulatory Actions
Action Date: 9/16/1996
Received Issue Date: 9/16/1996
Action: Staff Letter
Doc Link: http://geotracker.waterboards.ca.gov/view_documents?global_id=SL18212592&enforcement_id=6136776&template=ENFORCEMENT
Title Description Comments:

Response to Request for Historical Site Use Records and Additional Soil and Groundwater Quality Data

Action Type: Other Regulatory Actions
Action Date: 9/10/1996
Received Issue Date: 9/10/1996
Action: Technical Correspondence / Assistance / Other
Doc Link: http://geotracker.waterboards.ca.gov/view_documents?global_id=SL18212592&enforcement_id=6133961&template=ENFORCEMENT
Title Description Comments:

Acknowledge Receipt of the Subject Letter & Attachments

Action Type: Response Requested - Reports
Action Date: 9/6/1996
Received Issue Date: 9/6/1996
Action: Monitoring Report - Other
Doc Link: http://geotracker.waterboards.ca.gov/view_documents_all?global_id=SL18212592&doc_id=5747771
Title Description Comments:

August 1996 Monthly Progress Report

Action Type: Response Requested - Other
Action Date: 9/4/1996
Received Issue Date: 9/4/1996
Action: Correspondence
Doc Link: http://geotracker.waterboards.ca.gov/view_documents_all?global_id=SL18212592&doc_id=5751042
Title Description Comments:

Map Key	Number of Records	Direction	Distance (mi/ft)	Elev/Diff (ft)	Site	DB
----------------	--------------------------	------------------	-------------------------	-----------------------	-------------	-----------

Monitoring Wells MW-3 MW-4 MW-10 & MW-11 - The Park Corporation Letter Dated Aug.27 1996

Action Type: Other Regulatory Actions
Action Date: 8/9/1996
Received Issue Date: 8/9/1996
Action: Staff Letter
Doc Link: http://geotracker.waterboards.ca.gov/view_documents?global_id=SL18212592&enforcement_id=6136771&template=ENFORCEMENT

Title Description Comments:

Response to Graham & James August 5 1996 Letter Commenting on Workplan for Additional Site Assessment

Action Type: Response Requested - Reports
Action Date: 8/8/1996
Received Issue Date: 8/8/1996
Action: Monitoring Report - Other
Doc Link: http://geotracker.waterboards.ca.gov/view_documents_all?global_id=SL18212592&doc_id=5747845

Title Description Comments:

July 1996 Monthly Progress Report

Action Type: Other Regulatory Actions
Action Date: 7/31/1996
Received Issue Date: 7/31/1996
Action: Staff Letter
Doc Link: http://geotracker.waterboards.ca.gov/view_documents?global_id=SL18212592&enforcement_id=6135033&template=ENFORCEMENT

Title Description Comments:

Correspondence - Geo Plexus Inc. July 5, 1996 PCE Source Evaluation Report

Action Type: Response Requested - Reports
Action Date: 7/10/1996
Received Issue Date: 7/10/1996
Action: Monitoring Report - Other
Doc Link: http://geotracker.waterboards.ca.gov/view_documents_all?global_id=SL18212592&doc_id=5747851

Title Description Comments:

June 1996 Monthly Progress Report

Action Type: Other Regulatory Actions
Action Date: 7/3/1996
Received Issue Date: 7/3/1996
Action: Staff Letter
Doc Link: http://geotracker.waterboards.ca.gov/view_documents?global_id=SL18212592&enforcement_id=6136774&template=ENFORCEMENT

Title Description Comments:

Response to Pacific Environmental Management Inc. Letter Dated June 12 1996

Action Type: Other Regulatory Actions
Action Date: 6/13/1996
Received Issue Date: 6/13/1996
Action: Technical Correspondence / Assistance / Other
Doc Link: http://geotracker.waterboards.ca.gov/view_documents?global_id=SL18212592&enforcement_id=6133993&template=ENFORCEMENT

Title Description Comments:

Installation of Second Extraction Well

Action Type: Response Requested - Other
Action Date: 6/12/1996
Received Issue Date: 6/12/1996

Map Key	Number of Records	Direction	Distance (mi/ft)	Elev/Diff (ft)	Site	DB
Action:		Correspondence				
Doc Link:		http://geotracker.waterboards.ca.gov/view_documents_all?global_id=SL18212592&doc_id=5747777				
Title Description Comments:		California Regional Water Quality Control Board Self Monitoring Program for Union Bank				
Action Type:		Response Requested - Reports				
Action Date:		6/11/1996				
Received Issue Date:		6/11/1996				
Action:		Monitoring Report - Other				
Doc Link:		http://geotracker.waterboards.ca.gov/view_documents_all?global_id=SL18212592&doc_id=5747867				
Title Description Comments:		May 1996 Monthly Progress Report				
Action Type:		Response Requested - Other				
Action Date:		5/30/1996				
Received Issue Date:		5/30/1996				
Action:		Correspondence				
Doc Link:		http://geotracker.waterboards.ca.gov/view_documents_all?global_id=SL18212592&doc_id=5747776				
Title Description Comments:		California Regional Water Quality Control Board Letter Dated May 1 1996				
Action Type:		Response Requested - Other				
Action Date:		5/10/1996				
Received Issue Date:		5/10/1996				
Action:		Other Report / Document				
Doc Link:		http://geotracker.waterboards.ca.gov/view_documents_all?global_id=SL18212592&doc_id=5748711				
Title Description Comments:		724-730 Central Avenue Site Characterization				
Action Type:		Response Requested - Reports				
Action Date:		5/8/1996				
Received Issue Date:		5/8/1996				
Action:		Monitoring Report - Other				
Doc Link:		http://geotracker.waterboards.ca.gov/view_documents_all?global_id=SL18212592&doc_id=5747764				
Title Description Comments:		April 1996 Monthly Progress Report				
Action Type:		Other Regulatory Actions				
Action Date:		5/1/1996				
Received Issue Date:		5/1/1996				
Action:		Staff Letter				
Doc Link:		http://geotracker.waterboards.ca.gov/view_documents?global_id=SL18212592&enforcement_id=6136754&template=ENFORCEMENT				
Title Description Comments:		Comments on Reports 'Additional Site Characterization' & 'Flow & Transport Modeling Etc.'				
Action Type:		Other Regulatory Actions				
Action Date:		4/24/1996				
Received Issue Date:		4/24/1996				
Action:		Staff Letter				
Doc Link:		http://geotracker.waterboards.ca.gov/view_documents?global_id=SL18212592&enforcement_id=6135028&template=ENFORCEMENT				
Title Description Comments:		Correspondence - Comments on Geo Plexus Inc. February 18 1996 Supplemental Site Characterization Report				
Action Type:		Response Requested - Reports				
Action Date:		4/15/1996				

Map Key	Number of Records	Direction	Distance (mi/ft)	Elev/Diff (ft)	Site	DB
Received Issue Date:		4/15/1996				
Action:		Monitoring Report - Other				
Doc Link:		http://geotracker.waterboards.ca.gov/view_documents_all?global_id=SL18212592&doc_id=5747858				
Title Description Comments:		March 1996 Monthly Progress Report				
Action Type:		Other Regulatory Actions				
Action Date:		3/19/1996				
Received Issue Date:		3/19/1996				
Action:		Staff Letter				
Doc Link:		http://geotracker.waterboards.ca.gov/view_documents?global_id=SL18212592&enforcement_id=6136755&template=ENFORCEMENT				
Title Description Comments:		Follow-up to Feb 9 1996 Letter				
Action Type:		Response Requested - Reports				
Action Date:		3/13/1996				
Received Issue Date:		3/13/1996				
Action:		Monitoring Report - Other				
Doc Link:		http://geotracker.waterboards.ca.gov/view_documents_all?global_id=SL18212592&doc_id=5747803				
Title Description Comments:		February 1996 Monthly Progress Report				
Action Type:		Other Regulatory Actions				
Action Date:		2/28/1996				
Received Issue Date:		2/28/1996				
Action:		Staff Letter				
Doc Link:		http://geotracker.waterboards.ca.gov/view_documents?global_id=SL18212592&enforcement_id=6136779&template=ENFORCEMENT				
Title Description Comments:		Response to Request to Extend Date for Report Submittal				
Action Type:		Response Requested - Other				
Action Date:		2/23/1996				
Received Issue Date:		2/23/1996				
Action:		Correspondence				
Doc Link:		http://geotracker.waterboards.ca.gov/view_documents_all?global_id=SL18212592&doc_id=5751074				
Title Description Comments:		Request for RWQCB to Treat Draft Groundwater Model Documents and Correspondence as Confidential - 02.23.1996				
Action Type:		Response Requested - Reports				
Action Date:		2/12/1996				
Received Issue Date:		2/12/1996				
Action:		Monitoring Report - Other				
Doc Link:		http://geotracker.waterboards.ca.gov/view_documents_all?global_id=SL18212592&doc_id=5747838				
Title Description Comments:		January 1996 Monthly Progress Report				
Action Type:		Other Regulatory Actions				
Action Date:		2/9/1996				
Received Issue Date:		2/9/1996				
Action:		Technical Correspondence / Assistance / Other				
Doc Link:		http://geotracker.waterboards.ca.gov/view_documents?global_id=SL18212592&enforcement_id=6133999&template=ENFORCEMENT				
Title Description Comments:		January 23 1996 Letter				

Map Key	Number of Records	Direction	Distance (mi/ft)	Elev/Diff (ft)	Site	DB
Action Type:		Response Requested - Reports				
Action Date:		1/23/1996				
Received Issue Date:		1/23/1996				
Action:		Soil and Water Investigation Report				
Doc Link:		http://geotracker.waterboards.ca.gov/view_documents_all?global_id=SL18212592&doc_id=5747794				
Title Description Comments:		Engelhard Supplemental Soil & Groundwater Investigation				
Action Type:		Other Regulatory Actions				
Action Date:		1/22/1996				
Received Issue Date:		1/22/1996				
Action:		Technical Correspondence / Assistance / Other				
Doc Link:		http://geotracker.waterboards.ca.gov/view_documents?global_id=SL18212592&enforcement_id=6133979&template=ENFORCEMENT				
Title Description Comments:		Comments on Nov.10 1995 Draft Report				
Action Type:		Other Regulatory Actions				
Action Date:		1/16/1996				
Received Issue Date:		1/16/1996				
Action:		Staff Letter				
Doc Link:		http://geotracker.waterboards.ca.gov/view_documents?global_id=SL18212592&enforcement_id=6136773&template=ENFORCEMENT				
Title Description Comments:		Response to Jan.9 1996 Letter				
Action Type:		Response Requested - Other				
Action Date:		1/15/1996				
Received Issue Date:		1/15/1996				
Action:		Other Report / Document				
Doc Link:						
Title Description Comments:		Motor Car Tune Up PCE Ground Water Plume Map				
Action Type:		Response Requested - Other				
Action Date:		1/15/1996				
Received Issue Date:		1/15/1996				
Action:		Other Report / Document				
Doc Link:		http://geotracker.waterboards.ca.gov/view_documents_all?global_id=SL18212592&doc_id=5751116				
Title Description Comments:		Motor Car Tune-Up Boring Location Plan				
Action Type:		Response Requested - Reports				
Action Date:		1/9/1996				
Received Issue Date:		1/9/1996				
Action:		Monitoring Report - Other				
Doc Link:		http://geotracker.waterboards.ca.gov/view_documents_all?global_id=SL18212592&doc_id=5747790				
Title Description Comments:		December 1995 Monthly Progress Report				
Action Type:		Response Requested - Other				
Action Date:		1/9/1996				
Received Issue Date:		1/9/1996				
Action:		Correspondence				
Doc Link:		http://geotracker.waterboards.ca.gov/view_documents_all?global_id=SL18212592&doc_id=5751091				
Title Description Comments:		Sabek Inc. Groundwater Contamination at 340 Moffett Blvd.				

<i>Map Key</i>	<i>Number of Records</i>	<i>Direction</i>	<i>Distance (mi/ft)</i>	<i>Elev/Diff (ft)</i>	<i>Site</i>	<i>DB</i>
Action Type:		Other Regulatory Actions				
Action Date:		1/2/1996				
Received Issue Date:		1/2/1996				
Action:		Staff Letter				
Doc Link:		http://geotracker.waterboards.ca.gov/view_documents?global_id=SL18212592&enforcement_id=6136770&template=ENFORCEMENT				
Title Description Comments:		Response to Dec.26 1995 Letter - Field Methods and Sampling Depths				
Action Type:		Response Requested - Other				
Action Date:		12/26/1995				
Received Issue Date:		12/26/1995				
Action:		Other Report / Document				
Doc Link:		http://geotracker.waterboards.ca.gov/view_documents_all?global_id=SL18212592&doc_id=5747820				
Title Description Comments:		Groundwater Sampling at 327 Moffett Blvd. & 724-730 Central Ave				
Action Type:		Response Requested - Other				
Action Date:		12/14/1995				
Received Issue Date:		12/14/1995				
Action:		Correspondence				
Doc Link:		http://geotracker.waterboards.ca.gov/view_documents_all?global_id=SL18212592&doc_id=5751035				
Title Description Comments:		Letter dated Nov.30 1995 Received				
Action Type:		Response Requested - Reports				
Action Date:		12/11/1995				
Received Issue Date:		12/11/1995				
Action:		Monitoring Report - Other				
Doc Link:		http://geotracker.waterboards.ca.gov/view_documents_all?global_id=SL18212592&doc_id=5747872				
Title Description Comments:		November 1995 Monthly Progress Report				
Action Type:		Response Requested - Other				
Action Date:		11/30/1995				
Received Issue Date:		11/30/1995				
Action:		Correspondence				
Doc Link:		http://geotracker.waterboards.ca.gov/view_documents_all?global_id=SL18212592&doc_id=5747744				
Title Description Comments:		Addendum & Schedule for Additional Site Characterization				
Action Type:		Response Requested - Other				
Action Date:		11/28/1995				
Received Issue Date:		11/28/1995				
Action:		Other Report / Document				
Doc Link:		http://geotracker.waterboards.ca.gov/view_documents_all?global_id=SL18212592&doc_id=5747743				
Title Description Comments:		Addendum & Schedule for Additional Site Characterization				
Action Type:		Response Requested - Other				
Action Date:		11/27/1995				
Received Issue Date:		11/27/1995				
Action:		Other Report / Document				
Doc Link:		http://geotracker.waterboards.ca.gov/view_documents_all?global_id=SL18212592&doc_id=5751134				
Title Description Comments:		Schedule for Supplemental Site Characterization Investigation				

<i>Map Key</i>	<i>Number of Records</i>	<i>Direction</i>	<i>Distance (mi/ft)</i>	<i>Elev/Diff (ft)</i>	<i>Site</i>	<i>DB</i>
Action Type:		Response Requested - Other				
Action Date:		11/16/1995				
Received Issue Date:		11/16/1995				
Action:		Correspondence				
Doc Link:		http://geotracker.waterboards.ca.gov/view_documents_all?global_id=SL18212592&doc_id=5748712				
Title Description Comments:		Correspondence - City of Mountain View Fire Department Records				
Action Type:		Enforcement/Orders				
Action Date:		11/15/1995				
Received Issue Date:		11/15/1995				
Action:		13267 Requirement				
Doc Link:		http://geotracker.waterboards.ca.gov/view_documents?global_id=SL18212592&enforcement_id=6133969&template=ENFORCEMENT				
Title Description Comments:		August 4 1995 Site Characterization Proposal				
Action Type:		Other Regulatory Actions				
Action Date:		11/15/1995				
Received Issue Date:		11/15/1995				
Action:		Staff Letter				
Doc Link:		http://geotracker.waterboards.ca.gov/view_documents?global_id=SL18212592&enforcement_id=6135023&template=ENFORCEMENT				
Title Description Comments:		Correspondence - August 4 1995 Site Characterization Proposal Response				
Action Type:		Enforcement/Orders				
Action Date:		11/14/1995				
Received Issue Date:		11/14/1995				
Action:		13267 Requirement				
Doc Link:		http://geotracker.waterboards.ca.gov/view_documents?global_id=SL18212592&enforcement_id=6136681&template=ENFORCEMENT				
Title Description Comments:		Response to Oct.30 1995 Letter				
Action Type:		Response Requested - Reports				
Action Date:		11/7/1995				
Received Issue Date:		11/7/1995				
Action:		Monitoring Report - Other				
Doc Link:		http://geotracker.waterboards.ca.gov/view_documents_all?global_id=SL18212592&doc_id=5747880				
Title Description Comments:		October 1995 Monthly Progress Report				
Action Type:		Response Requested - Other				
Action Date:		10/30/1995				
Received Issue Date:		10/30/1995				
Action:		Other Report / Document				
Doc Link:		http://geotracker.waterboards.ca.gov/view_documents_all?global_id=SL18212592&doc_id=5751130				
Title Description Comments:		Proposal for Additional Site Characterization				
Action Type:		Response Requested - Other				
Action Date:		10/10/1995				
Received Issue Date:		10/10/1995				
Action:		Other Report / Document				
Doc Link:		http://geotracker.waterboards.ca.gov/view_documents_all?global_id=SL18212592&doc_id=5751140				
Title Description Comments:						

<i>Map Key</i>	<i>Number of Records</i>	<i>Direction</i>	<i>Distance (mi/ft)</i>	<i>Elev/Diff (ft)</i>	<i>Site</i>	<i>DB</i>
----------------	--------------------------	------------------	-------------------------	-----------------------	-------------	-----------

September 1995 Monthly Progress Report

Action Type: Response Requested - Other
Action Date: 9/28/1995
Received Issue Date: 9/28/1995
Action: Correspondence
Doc Link: http://geotracker.waterboards.ca.gov/view_documents_all?global_id=SL18212592&doc_id=5751085
Title Description Comments:

Response to RWQCB's Comments on August 3 1995 Proposed Work Plan

Action Type: Response Requested - Other
Action Date: 9/13/1995
Received Issue Date: 9/13/1995
Action: Correspondence
Doc Link: http://geotracker.waterboards.ca.gov/view_documents_all?global_id=SL18212592&doc_id=5751052
Title Description Comments:

Reference to Order No. 93-093

Action Type: Response Requested - Reports
Action Date: 9/11/1995
Received Issue Date: 9/11/1995
Action: Monitoring Report - Other
Doc Link: http://geotracker.waterboards.ca.gov/view_documents_all?global_id=SL18212592&doc_id=5747770
Title Description Comments:

August 1995 Monthly Progress Report

Action Type: Other Regulatory Actions
Action Date: 9/6/1995
Received Issue Date: 9/6/1995
Action: Technical Correspondence / Assistance / Other
Doc Link: http://geotracker.waterboards.ca.gov/view_documents?global_id=SL18212592&enforcement_id=6133977&template=ENFORCEMENT
Title Description Comments:

Comments on August 4 1995 Site Characterization Proposal

Action Type: Other Regulatory Actions
Action Date: 9/6/1995
Received Issue Date: 9/6/1995
Action: Technical Correspondence / Assistance / Other
Doc Link: http://geotracker.waterboards.ca.gov/view_documents?global_id=SL18212592&enforcement_id=6133975&template=ENFORCEMENT
Title Description Comments:

Comments on August 3 1995 Proposed Work Plan

Action Type: Other Regulatory Actions
Action Date: 9/6/1995
Received Issue Date: 9/6/1995
Action: Staff Letter
Doc Link: http://geotracker.waterboards.ca.gov/view_documents?global_id=SL18212592&enforcement_id=6135027&template=ENFORCEMENT
Title Description Comments:

Correspondence - Comments on August 4 1995 Site Characterization Proposal

Action Type: Response Requested - Reports
Action Date: 8/7/1995
Received Issue Date: 8/7/1995
Action: Monitoring Report - Other

Map Key	Number of Records	Direction	Distance (mi/ft)	Elev/Diff (ft)	Site	DB
Doc Link:		http://geotracker.waterboards.ca.gov/view_documents_all?global_id=SL18212592&doc_id=5747844				
Title Description Comments:	July 1995 Monthly Progress Report					
Action Type:		Response Requested - Workplans				
Action Date:		8/4/1995				
Received Issue Date:		8/4/1995				
Action:		Preliminary Site Assessment Workplan				
Doc Link:		http://geotracker.waterboards.ca.gov/view_documents_all?global_id=SL18212592&doc_id=5751019				
Title Description Comments:	Work Plan for Supplemental Site Characterization Investigation at Motor Car Tune Up					
Action Type:		Other Regulatory Actions				
Action Date:		8/4/1995				
Received Issue Date:		8/4/1995				
Action:		Technical Correspondence / Assistance / Other				
Doc Link:		http://geotracker.waterboards.ca.gov/view_documents?global_id=SL18212592&enforcement_id=6134000&template=ENFORCEMENT				
Title Description Comments:	July 26 1995 Letter					
Action Type:		Response Requested - Workplans				
Action Date:		7/26/1995				
Received Issue Date:		7/26/1995				
Action:		Other Workplan				
Doc Link:		http://geotracker.waterboards.ca.gov/view_documents_all?global_id=SL18212592&doc_id=5751026				
Title Description Comments:	Work Plan for Flow & Solute Transport Modeling					
Action Type:		Other Regulatory Actions				
Action Date:		7/19/1995				
Received Issue Date:		7/19/1995				
Action:		Staff Letter				
Doc Link:		http://geotracker.waterboards.ca.gov/view_documents?global_id=SL18212592&enforcement_id=6136767&template=ENFORCEMENT				
Title Description Comments:	Request for info on Property Ownership and Use					
Action Type:		Response Requested - Other				
Action Date:		7/14/1995				
Received Issue Date:		7/14/1995				
Action:		Other Report / Document				
Doc Link:		http://geotracker.waterboards.ca.gov/view_documents_all?global_id=SL18212592&doc_id=5747778				
Title Description Comments:	Change in Site Ownership					
Action Type:		Response Requested - Reports				
Action Date:		7/6/1995				
Received Issue Date:		7/6/1995				
Action:		Monitoring Report - Other				
Doc Link:		http://geotracker.waterboards.ca.gov/view_documents_all?global_id=SL18212592&doc_id=5747850				
Title Description Comments:	June 1995 Monthly Progress Report					
Action Type:		Enforcement/Orders				
Action Date:		7/5/1995				
Received Issue Date:		7/5/1995				

Map Key	Number of Records	Direction	Distance (mi/ft)	Elev/Diff (ft)	Site	DB
Action:			13267 Requirement			
Doc Link:			http://geotracker.waterboards.ca.gov/view_documents?global_id=SL18212592&enforcement_id=6136682&template=ENFORCEMENT			
Title Description Comments:						
Site Characterization						
Action Type:			Enforcement/Orders			
Action Date:			7/5/1995			
Received Issue Date:			7/5/1995			
Action:			13267 Requirement			
Doc Link:			http://geotracker.waterboards.ca.gov/view_documents?global_id=SL18212592&enforcement_id=6136672&template=ENFORCEMENT			
Title Description Comments:						
Progress of Site Remediation						
Action Type:			Response Requested - Other			
Action Date:			7/5/1995			
Received Issue Date:			7/5/1995			
Action:			Correspondence			
Doc Link:			http://geotracker.waterboards.ca.gov/view_documents_all?global_id=SL18212592&doc_id=5747805			
Title Description Comments:						
Final Remedial Action Plan						
Action Type:			Response Requested - Other			
Action Date:			6/20/1995			
Received Issue Date:			6/20/1995			
Action:			Other Report / Document			
Doc Link:			http://geotracker.waterboards.ca.gov/view_documents_all?global_id=SL18212592&doc_id=5751111			
Title Description Comments:						
Modification to Interim Remedial (Removal) Actions						
Action Type:			Other Regulatory Actions			
Action Date:			6/16/1995			
Received Issue Date:			6/16/1995			
Action:			Staff Letter			
Doc Link:			http://geotracker.waterboards.ca.gov/view_documents?global_id=SL18212592&enforcement_id=6136759&template=ENFORCEMENT			
Title Description Comments:						
Modification to Self-Monitoring Program						
Action Type:			Response Requested - Other			
Action Date:			6/16/1995			
Received Issue Date:			6/16/1995			
Action:			Correspondence			
Doc Link:			http://geotracker.waterboards.ca.gov/view_documents_all?global_id=SL18212592&doc_id=5751084			
Title Description Comments:						
Response to RWQCB Letter Dated March 21 1995						
Action Type:			Response Requested - Reports			
Action Date:			6/13/1995			
Received Issue Date:			6/13/1995			
Action:			Monitoring Report - Other			
Doc Link:			http://geotracker.waterboards.ca.gov/view_documents_all?global_id=SL18212592&doc_id=5747866			
Title Description Comments:						
May 1995 Monthly Progress Report						
Action Type:			Response Requested - Other			

Map Key	Number of Records	Direction	Distance (mi/ft)	Elev/Diff (ft)	Site	DB
Action Date:		6/12/1995				
Received Issue Date:		6/12/1995				
Action:		Other Report / Document				
Doc Link:		http://geotracker.waterboards.ca.gov/view_documents_all?global_id=SL18212592&doc_id=5751145				
Title Description Comments:		Statement Under Oath by William Dubovsky				
Action Type:		Response Requested - Other				
Action Date:		5/31/1995				
Received Issue Date:		5/31/1995				
Action:		Other Report / Document				
Doc Link:		http://geotracker.waterboards.ca.gov/view_documents_all?global_id=SL18212592&doc_id=5751109				
Title Description Comments:		Meeting Attendance				
Action Type:		Enforcement/Orders				
Action Date:		5/19/1995				
Received Issue Date:		5/19/1995				
Action:		13267 Requirement				
Doc Link:		http://geotracker.waterboards.ca.gov/view_documents?global_id=SL18212592&enforcement_id=6133793&template=ENFORCEMENT				
Title Description Comments:		Site Cleanup Requirements				
Action Type:		Other Regulatory Actions				
Action Date:		5/16/1995				
Received Issue Date:		5/16/1995				
Action:		Staff Letter				
Doc Link:		http://geotracker.waterboards.ca.gov/view_documents?global_id=SL18212592&enforcement_id=6136775&template=ENFORCEMENT				
Title Description Comments:		Response to Request for 30-Day Extension for Submittal of Addendum Report				
Action Type:		Response Requested - Reports				
Action Date:		5/11/1995				
Received Issue Date:		5/11/1995				
Action:		Monitoring Report - Other				
Doc Link:		http://geotracker.waterboards.ca.gov/view_documents_all?global_id=SL18212592&doc_id=5747763				
Title Description Comments:		April 1995 Monthly Progress Report				
Action Type:		Response Requested - Reports				
Action Date:		4/4/1995				
Received Issue Date:		4/4/1995				
Action:		Monitoring Report - Other				
Doc Link:		http://geotracker.waterboards.ca.gov/view_documents_all?global_id=SL18212592&doc_id=5747857				
Title Description Comments:		March 1995 Monthly Progress Report				
Action Type:		Enforcement/Orders				
Action Date:		3/21/1995				
Received Issue Date:		3/21/1995				
Action:		13267 Requirement				
Doc Link:		http://geotracker.waterboards.ca.gov/view_documents?global_id=SL18212592&enforcement_id=6133978&template=ENFORCEMENT				
Title Description Comments:		Comments on March 6 1995 Report 'Interim Remedial (Removal) Actions				

Action Type: Response Requested - Reports
Action Date: 3/7/1995
Received Issue Date: 3/7/1995
Action: Monitoring Report - Other
Doc Link: http://geotracker.waterboards.ca.gov/view_documents_all?global_id=SL18212592&doc_id=5747802
Title Description Comments:

February 1995 Monthly Progress Report

Action Type: Response Requested - Reports
Action Date: 2/3/1995
Received Issue Date: 2/3/1995
Action: Monitoring Report - Other
Doc Link: http://geotracker.waterboards.ca.gov/view_documents_all?global_id=SL18212592&doc_id=5747837
Title Description Comments:

January 1995 Monthly Progress Report

Action Type: Other Regulatory Actions
Action Date: 1/6/1995
Received Issue Date: 1/6/1995
Action: Staff Letter
Doc Link: http://geotracker.waterboards.ca.gov/view_documents?global_id=SL18212592&enforcement_id=6135039&template=ENFORCEMENT
Title Description Comments:

Correspondence - Groundwater Monitoring at Motor Car Tune-Up

Action Type: Response Requested - Reports
Action Date: 1/6/1995
Received Issue Date: 1/6/1995
Action: Monitoring Report - Other
Doc Link: http://geotracker.waterboards.ca.gov/view_documents_all?global_id=SL18212592&doc_id=5747789
Title Description Comments:

December 1994 Monthly Progress Report

Action Type: Response Requested - Other
Action Date: 12/20/1994
Received Issue Date: 12/20/1994
Action: Other Report / Document
Doc Link: http://geotracker.waterboards.ca.gov/view_documents_all?global_id=SL18212592&doc_id=5747779
Title Description Comments:

City of Mountain View Fire Department Records

Action Type: Response Requested - Reports
Action Date: 12/15/1994
Received Issue Date: 12/15/1994
Action: Soil and Water Investigation Report
Doc Link: http://geotracker.waterboards.ca.gov/view_documents_all?global_id=SL18212592&doc_id=5751023
Title Description Comments:

Results of Soil Investigation Report dated Dec.14 1994

Action Type: Response Requested - Reports
Action Date: 12/8/1994
Received Issue Date: 12/8/1994
Action: Monitoring Report - Other
Doc Link: http://geotracker.waterboards.ca.gov/view_documents_all?global_id=SL18212592&doc_id=5747871
Title Description Comments:

November 1994 Monthly Progress Report

Map Key	Number of Records	Direction	Distance (mi/ft)	Elev/Diff (ft)	Site	DB
Action Type:		Response Requested - Reports				
Action Date:		11/2/1994				
Received Issue Date:		11/2/1994				
Action:		Monitoring Report - Other				
Doc Link:		http://geotracker.waterboards.ca.gov/view_documents_all?global_id=SL18212592&doc_id=5747878				
Title Description Comments:		October 1994 Monthly Progress Report				
Action Type:		Response Requested - Other				
Action Date:		11/2/1994				
Received Issue Date:		11/2/1994				
Action:		Correspondence				
Doc Link:		http://geotracker.waterboards.ca.gov/view_documents_all?global_id=SL18212592&doc_id=5751045				
Title Description Comments:		MW-2 Extractability Test Schedule				
Action Type:		Other Regulatory Actions				
Action Date:		10/24/1994				
Received Issue Date:		10/24/1994				
Action:		Technical Correspondence / Assistance / Other				
Doc Link:		http://geotracker.waterboards.ca.gov/view_documents?global_id=SL18212592&enforcement_id=6133985&template=ENFORCEMENT				
Title Description Comments:		Former Englehard Site at 333 Moffett Blvd				
Action Type:		Response Requested - Other				
Action Date:		10/5/1994				
Received Issue Date:		10/5/1994				
Action:		Other Report / Document				
Doc Link:		http://geotracker.waterboards.ca.gov/view_documents_all?global_id=SL18212592&doc_id=5751139				
Title Description Comments:		September 1994 Monthly Progress Report				
Action Type:		Response Requested - Other				
Action Date:		9/22/1994				
Received Issue Date:		9/22/1994				
Action:		Other Report / Document				
Doc Link:		http://geotracker.waterboards.ca.gov/view_documents_all?global_id=SL18212592&doc_id=5751144				
Title Description Comments:		State Board Refuses to Let Prior Operator Off of Hook for Contamination				
Action Type:		Response Requested - Other				
Action Date:		9/16/1994				
Received Issue Date:		9/16/1994				
Action:		Correspondence				
Doc Link:		http://geotracker.waterboards.ca.gov/view_documents_all?global_id=SL18212592&doc_id=5747793				
Title Description Comments:		Engelhard Corporation Response to Draft RWQCB Staff Report				
Action Type:		Response Requested - Other				
Action Date:		9/16/1994				
Received Issue Date:		9/16/1994				
Action:		Correspondence				
Doc Link:		http://geotracker.waterboards.ca.gov/view_documents_all?global_id=SL18212592&doc_id=5751077				
Title Description Comments:		Response to Draft RWQCB Staff Report by Environ dated July 15 1994				

Map Key	Number of Records	Direction	Distance (mi/ft)	Elev/Diff (ft)	Site	DB
Action Type:		Response Requested - Other				
Action Date:		9/15/1994				
Received Issue Date:		9/15/1994				
Action:		Correspondence				
Doc Link:		http://geotracker.waterboards.ca.gov/view_documents_all?global_id=SL18212592&doc_id=5751086				
Title Description Comments:		Response to the July 15 1994 Letter From Environ Corporation to the RWQCB				
Action Type:		Response Requested - Reports				
Action Date:		9/14/1994				
Received Issue Date:		9/14/1994				
Action:		Monitoring Report - Other				
Doc Link:		http://geotracker.waterboards.ca.gov/view_documents_all?global_id=SL18212592&doc_id=5747769				
Title Description Comments:		August 1994 Monthly Progress Report				
Action Type:		Response Requested - Other				
Action Date:		9/2/1994				
Received Issue Date:		9/2/1994				
Action:		Other Report / Document				
Doc Link:		http://geotracker.waterboards.ca.gov/view_documents_all?global_id=SL18212592&doc_id=5751148				
Title Description Comments:		Transmittal of Documents Regarding Well LF-2				
Action Type:		Response Requested - Reports				
Action Date:		8/22/1994				
Received Issue Date:		8/22/1994				
Action:		Well Installation Report				
Doc Link:		http://geotracker.waterboards.ca.gov/view_documents_all?global_id=SL18212592&doc_id=5747824				
Title Description Comments:		Installation of Monitoring Well MW-16				
Action Type:		Other Regulatory Actions				
Action Date:		8/12/1994				
Received Issue Date:		8/12/1994				
Action:		Staff Letter				
Doc Link:		http://geotracker.waterboards.ca.gov/view_documents?global_id=SL18212592&enforcement_id=6136783&template=ENFORCEMENT				
Title Description Comments:		Status of Site Investigation				
Action Type:		Response Requested - Reports				
Action Date:		8/4/1994				
Received Issue Date:		8/4/1994				
Action:		Monitoring Report - Other				
Doc Link:		http://geotracker.waterboards.ca.gov/view_documents_all?global_id=SL18212592&doc_id=5747843				
Title Description Comments:		July 1994 Monthly Progress Report				
Action Type:		Response Requested - Other				
Action Date:		8/4/1994				
Received Issue Date:		8/4/1994				
Action:		Other Report / Document				
Doc Link:		http://geotracker.waterboards.ca.gov/view_documents_all?global_id=SL18212592&doc_id=5751151				
Title Description Comments:		Updated Environmental Compliance Plan & Amended Wastewater Discharge Permit				

<i>Map Key</i>	<i>Number of Records</i>	<i>Direction</i>	<i>Distance (mi/ft)</i>	<i>Elev/Diff (ft)</i>	<i>Site</i>	<i>DB</i>
Action Type: Response Requested - Other						
Action Date: 7/21/1994						
Received Issue Date: 7/21/1994						
Action: Other Report / Document						
Doc Link: http://geotracker.waterboards.ca.gov/view_documents_all?global_id=SL18212592&doc_id=5747775						
Title Description Comments:						
Calender Quarter Period for April-June 1994 Continuos Discharge Permit						
Action Type: Response Requested - Reports						
Action Date: 7/11/1994						
Received Issue Date: 7/11/1994						
Action: Monitoring Report - Other						
Doc Link: http://geotracker.waterboards.ca.gov/view_documents_all?global_id=SL18212592&doc_id=5747849						
Title Description Comments:						
June 1994 Monthly Progress Report						
Action Type: Response Requested - Other						
Action Date: 6/30/1994						
Received Issue Date: 6/30/1994						
Action: Correspondence						
Doc Link: http://geotracker.waterboards.ca.gov/view_documents_all?global_id=SL18212592&doc_id=5751100						
Title Description Comments:						
Update Regarding the Implementation of Recommendations for Interim Remedial Action						
Action Type: Response Requested - Reports						
Action Date: 6/13/1994						
Received Issue Date: 6/13/1994						
Action: Monitoring Report - Other						
Doc Link: http://geotracker.waterboards.ca.gov/view_documents_all?global_id=SL18212592&doc_id=5747864						
Title Description Comments:						
May 1994 Monthly Progress Report						
Action Type: Response Requested - Other						
Action Date: 6/10/1994						
Received Issue Date: 6/10/1994						
Action: Other Report / Document						
Doc Link: http://geotracker.waterboards.ca.gov/view_documents_all?global_id=SL18212592&doc_id=5751117						
Title Description Comments:						
Motor Car Tune-Up Site Plan						
Action Type: Other Regulatory Actions						
Action Date: 5/27/1994						
Received Issue Date: 5/27/1994						
Action: Technical Correspondence / Assistance / Other						
Doc Link: http://geotracker.waterboards.ca.gov/view_documents?global_id=SL18212592&enforcement_id=6133967&template=ENFORCEMENT						
Title Description Comments:						
Applied Geoscience Inc. May 18 1994 Proposal for Additional Groundwater Remediation						
Action Type: Response Requested - Workplans						
Action Date: 5/26/1994						
Received Issue Date: 5/26/1994						
Action: Other Workplan						
Doc Link: http://geotracker.waterboards.ca.gov/view_documents_all?global_id=SL18212592&doc_id=5747746						
Title Description Comments:						
Addendum to Evaluation of Interim Remedial Action Performance by Applied Geosciences Inc						

<i>Map Key</i>	<i>Number of Records</i>	<i>Direction</i>	<i>Distance (mi/ft)</i>	<i>Elev/Diff (ft)</i>	<i>Site</i>	<i>DB</i>
Action Type:		Response Requested - Other				
Action Date:		5/26/1994				
Received Issue Date:		5/26/1994				
Action:		Correspondence				
Doc Link:		http://geotracker.waterboards.ca.gov/view_documents_all?global_id=SL18212592&doc_id=5751028				
Title Description Comments:		Comments on RWQCB's Draft Staff Report dated April 21 1994				
Action Type:		Other Regulatory Actions				
Action Date:		5/23/1994				
Received Issue Date:		5/23/1994				
Action:		Staff Letter				
Doc Link:		http://geotracker.waterboards.ca.gov/view_documents?global_id=SL18212592&enforcement_id=6136766&template=ENFORCEMENT				
Title Description Comments:		Proposal-Workplan for Installation of Monitoring Well MW-16				
Action Type:		Other Regulatory Actions				
Action Date:		5/23/1994				
Received Issue Date:		5/23/1994				
Action:		Staff Letter				
Doc Link:		http://geotracker.waterboards.ca.gov/view_documents?global_id=SL18212592&enforcement_id=6136753&template=ENFORCEMENT				
Title Description Comments:		Approval of Workplan for Soil Investigation				
Action Type:		Response Requested - Other				
Action Date:		5/19/1994				
Received Issue Date:		5/19/1994				
Action:		Other Report / Document				
Doc Link:		http://geotracker.waterboards.ca.gov/view_documents_all?global_id=SL18212592&doc_id=5751129				
Title Description Comments:		Proposal for Additional Groundwater Remediation				
Action Type:		Enforcement/Orders				
Action Date:		5/16/1994				
Received Issue Date:		5/16/1994				
Action:		13267 Requirement				
Doc Link:		http://geotracker.waterboards.ca.gov/view_documents?global_id=SL18212592&enforcement_id=6136671&template=ENFORCEMENT				
Title Description Comments:		Approval of Work Plan for Site Characterization Investigation				
Action Type:		Response Requested - Reports				
Action Date:		4/6/1994				
Received Issue Date:		4/6/1994				
Action:		Monitoring Report - Other				
Doc Link:		http://geotracker.waterboards.ca.gov/view_documents_all?global_id=SL18212592&doc_id=5747856				
Title Description Comments:		March 1994 Monthly Progress Report				
Action Type:		Enforcement/Orders				
Action Date:		3/30/1994				
Received Issue Date:		3/30/1994				
Action:		13267 Requirement				
Doc Link:		http://geotracker.waterboards.ca.gov/view_documents?global_id=SL18212592&enforcement_id=6136684&template=ENFORCEMENT				
Title Description Comments:						

Map Key	Number of Records	Direction	Distance (mi/ft)	Elev/Diff (ft)	Site	DB
----------------	--------------------------	------------------	-------------------------	-----------------------	-------------	-----------

Soil Investigation at Upgradient Site Boundary & on Upgradient Property

Action Type: Response Requested - Other
Action Date: 3/29/1994
Received Issue Date: 3/29/1994
Action: Other Report / Document
Doc Link: http://geotracker.waterboards.ca.gov/view_documents_all?global_id=SL18212592&doc_id=5747774
Title Description Comments:

Boring and Well Logs for Off-Site Monitoring Wells

Action Type: Enforcement/Orders
Action Date: 3/25/1994
Received Issue Date: 3/25/1994
Action: 13267 Requirement
Doc Link: http://geotracker.waterboards.ca.gov/view_documents?global_id=SL18212592&enforcement_id=6133982&temptable=ENFORCEMENT
Title Description Comments:

Current Status of Plans for Site Investigation

Action Type: Other Regulatory Actions
Action Date: 3/25/1994
Received Issue Date: 3/25/1994
Action: Staff Letter
Doc Link: http://geotracker.waterboards.ca.gov/view_documents?global_id=SL18212592&enforcement_id=6135031&temptable=ENFORCEMENT
Title Description Comments:

Correspondence - Formal Requirements for Technical Report

Action Type: Response Requested - Reports
Action Date: 3/4/1994
Received Issue Date: 3/4/1994
Action: Monitoring Report - Other
Doc Link: http://geotracker.waterboards.ca.gov/view_documents_all?global_id=SL18212592&doc_id=5747801
Title Description Comments:

February 1994 Monthly Progress Report

Action Type: Response Requested - Other
Action Date: 2/24/1994
Received Issue Date: 2/24/1994
Action: Other Report / Document
Doc Link: http://geotracker.waterboards.ca.gov/view_documents_all?global_id=SL18212592&doc_id=5751131
Title Description Comments:

Proposal for Site Characterization

Action Type: Response Requested - Workplans
Action Date: 2/10/1994
Received Issue Date: 2/10/1994
Action: Soil and Water Investigation Workplan - Addendum
Doc Link: http://geotracker.waterboards.ca.gov/view_documents_all?global_id=SL18212592&doc_id=5747747
Title Description Comments:

Addendum to Shallow Soil & Groundwater Investigation Report

Action Type: Response Requested - Other
Action Date: 2/10/1994
Received Issue Date: 2/10/1994
Action: Other Report / Document
Doc Link: http://geotracker.waterboards.ca.gov/view_documents_all?global_id=SL18212592&doc_id=5747796

Title Description Comments:

Environ Corporation Addendum

Action Type: Response Requested - Other
Action Date: 2/4/1994
Received Issue Date: 2/4/1994
Action: Other Report / Document
Doc Link: http://geotracker.waterboards.ca.gov/view_documents_all?global_id=SL18212592&doc_id=5747783

Title Description Comments:

Comments Regarding 333 Moffett Blvd. Addendum Report

Action Type: Response Requested - Reports
Action Date: 2/3/1994
Received Issue Date: 2/3/1994
Action: Monitoring Report - Other
Doc Link: http://geotracker.waterboards.ca.gov/view_documents_all?global_id=SL18212592&doc_id=5747836

Title Description Comments:

January 1994 Monthly Progress Report

Action Type: Response Requested - Other
Action Date: 1/25/1994
Received Issue Date: 1/25/1994
Action: Correspondence
Doc Link: http://geotracker.waterboards.ca.gov/view_documents_all?global_id=SL18212592&doc_id=5748723

Title Description Comments:

Correspondence - Tentative Proposal for a Workplan at 724-730 Central Ave.

Action Type: Response Requested - Other
Action Date: 1/14/1994
Received Issue Date: 1/14/1994
Action: Correspondence
Doc Link: http://geotracker.waterboards.ca.gov/view_documents_all?global_id=SL18212592&doc_id=5748722

Title Description Comments:

Correspondence - Proposal for Soil Boring Investigation

Action Type: Response Requested - Workplans
Action Date: 1/11/1994
Received Issue Date: 1/11/1994
Action: Soil and Water Investigation Workplan
Doc Link: http://geotracker.waterboards.ca.gov/view_documents_all?global_id=SL18212592&doc_id=5748236

Title Description Comments:

WORKPLAN FOR SOIL INVESTIGATION

Action Type: Response Requested - Reports
Action Date: 1/7/1994
Received Issue Date: 1/7/1994
Action: Monitoring Report - Other
Doc Link: http://geotracker.waterboards.ca.gov/view_documents_all?global_id=SL18212592&doc_id=5747788

Title Description Comments:

December 1993 Monthly Progress Report

Action Type: Response Requested - Other
Action Date: 1/6/1994
Received Issue Date: 1/6/1994
Action: Other Report / Document
Doc Link: http://geotracker.waterboards.ca.gov/view_documents_all?global_id=SL18212592&doc_id=5747734

Map Key	Number of Records	Direction	Distance (mi/ft)	Elev/Diff (ft)	Site	DB
Title Description Comments:						
333 Moffett Blvd						
Action Type:		Response Requested - Other				
Action Date:		1/4/1994				
Received Issue Date:		1/4/1994				
Action:		Correspondence				
Doc Link:		http://geotracker.waterboards.ca.gov/view_documents_all?global_id=SL18212592&doc_id=5747792				
Title Description Comments:						
Engelhard Corporation Report						
Action Type:		Cleanup Action				
Action Date:		12/30/1993				
Received Issue Date:						
Action:		Pump & Treat (P&T) Groundwater				
Doc Link:						
Title Description Comments:						
Action Type:		Response Requested - Reports				
Action Date:		12/1/1993				
Received Issue Date:		12/1/1993				
Action:		Monitoring Report - Other				
Doc Link:		http://geotracker.waterboards.ca.gov/view_documents_all?global_id=SL18212592&doc_id=5747870				
Title Description Comments:						
November 1993 Monthly Progress Report						
Action Type:		Response Requested - Other				
Action Date:		11/24/1993				
Received Issue Date:		11/24/1993				
Action:		Other Report / Document				
Doc Link:		http://geotracker.waterboards.ca.gov/view_documents_all?global_id=SL18212592&doc_id=5751135				
Title Description Comments:						
Self-Monitoring Program						
Action Type:		Response Requested - Other				
Action Date:		11/22/1993				
Received Issue Date:		11/22/1993				
Action:		Other Report / Document				
Doc Link:		http://geotracker.waterboards.ca.gov/view_documents_all?global_id=SL18212592&doc_id=5747831				
Title Description Comments:						
Interim Groundwater Extraction System Repairs						
Action Type:		Enforcement/Orders				
Action Date:		11/19/1993				
Received Issue Date:		11/19/1993				
Action:		13267 Requirement				
Doc Link:		http://geotracker.waterboards.ca.gov/view_documents?global_id=SL18212592&enforcement_id=6133974&template=ENFORCEMENT				
Title Description Comments:						
Comments on Applied Geosciences Inc.-Request for Follow-up Investigation						
Action Type:		Other Regulatory Actions				
Action Date:		11/19/1993				
Received Issue Date:		11/19/1993				
Action:		Staff Letter				
Doc Link:		http://geotracker.waterboards.ca.gov/view_documents?global_id=SL18212592&enforcement_id=6135047&template=ENFORCEMENT				
Title Description Comments:						

Map Key	Number of Records	Direction	Distance (mi/ft)	Elev/Diff (ft)	Site	DB
----------------	--------------------------	------------------	-------------------------	-----------------------	-------------	-----------

Correspondence - Requirement for Proposal for Soil Boring Investigation

Action Type: Response Requested - Other
Action Date: 10/29/1993
Received Issue Date: 10/29/1993
Action: Other Report / Document
Doc Link: http://geotracker.waterboards.ca.gov/view_documents_all?global_id=SL18212592&doc_id=5751103
Title Description Comments:

CPT and Soil Sample Locations and Cross-Section Location Map

Action Type: Response Requested - Reports
Action Date: 10/23/1993
Received Issue Date: 10/23/1993
Action: Monitoring Report - Other
Doc Link: http://geotracker.waterboards.ca.gov/view_documents_all?global_id=SL18212592&doc_id=5747877
Title Description Comments:

October 1993 Monthly Progress Report

Action Type: Response Requested - Other
Action Date: 10/5/1993
Received Issue Date: 10/5/1993
Action: Other Report / Document
Doc Link: http://geotracker.waterboards.ca.gov/view_documents_all?global_id=SL18212592&doc_id=5751138
Title Description Comments:

September 1993 Monthly Progress Report

Action Type: Response Requested - Other
Action Date: 10/1/1993
Received Issue Date: 10/1/1993
Action: Other Report / Document
Doc Link: http://geotracker.waterboards.ca.gov/view_documents_all?global_id=SL18212592&doc_id=5748710
Title Description Comments:

724-730 Central Avenue Mountain View California Soil Gas Survey Follow-up Report

Action Type: Response Requested - Reports
Action Date: 9/2/1993
Received Issue Date: 9/2/1993
Action: Monitoring Report - Other
Doc Link: http://geotracker.waterboards.ca.gov/view_documents_all?global_id=SL18212592&doc_id=5747768
Title Description Comments:

August 1993 Monthly Progress Report

Action Type: Enforcement/Orders
Action Date: 8/20/1993
Received Issue Date: 8/20/1993
Action: 13267 Requirement
Doc Link: http://geotracker.waterboards.ca.gov/view_documents?global_id=SL18212592&enforcement_id=6133972&template=ENFORCEMENT
Title Description Comments:

Comments & Response to Union Bank's Letter

Action Type: Enforcement/Orders
Action Date: 8/18/1993
Received Issue Date: 8/18/1993
Action: Clean-up and Abatement Order - #93-093
Doc Link:
Title Description Comments:

Map Key	Number of Records	Direction	Distance (mi/ft)	Elev/Diff (ft)	Site	DB
----------------	--------------------------	------------------	-------------------------	-----------------------	-------------	-----------

Action Type: Enforcement/Orders
Action Date: 8/18/1993
Received Issue Date: 8/18/1993
Action: Amendment to Order
Doc Link: http://geotracker.waterboards.ca.gov/view_documents?global_id=SL18212592&enforcement_id=6133965&template=ENFORCEMENT

Title Description Comments:

Adoption of Amendments to Site Cleanup Requirements

Action Type: Response Requested - Reports
Action Date: 8/6/1993
Received Issue Date: 8/6/1993
Action: Monitoring Report - Other
Doc Link: http://geotracker.waterboards.ca.gov/view_documents_all?global_id=SL18212592&doc_id=5747842

Title Description Comments:

July 1993 Monthly Progress Report

Action Type: Response Requested - Reports
Action Date: 7/29/1993
Received Issue Date: 7/29/1993
Action: Monitoring Report - Other
Doc Link: http://geotracker.waterboards.ca.gov/view_documents_all?global_id=SL18212592&doc_id=5747848

Title Description Comments:

June 1993 Monthly Progress Report

Action Type: Response Requested - Other
Action Date: 6/22/1993
Received Issue Date: 6/22/1993
Action: Other Report / Document
Doc Link: http://geotracker.waterboards.ca.gov/view_documents_all?global_id=SL18212592&doc_id=5751146

Title Description Comments:

Summary of Results From a Soil Gas Investigation

Action Type: Response Requested - Reports
Action Date: 6/4/1993
Received Issue Date: 6/4/1993
Action: Monitoring Report - Other
Doc Link: http://geotracker.waterboards.ca.gov/view_documents_all?global_id=SL18212592&doc_id=5747861

Title Description Comments:

May 1993 Monthly Progress Report

Action Type: Response Requested - Reports
Action Date: 5/4/1993
Received Issue Date: 5/4/1993
Action: Monitoring Report - Other
Doc Link: http://geotracker.waterboards.ca.gov/view_documents_all?global_id=SL18212592&doc_id=5747762

Title Description Comments:

April 1993 Monthly Progress Report

Action Type: Other Regulatory Actions
Action Date: 4/8/1993
Received Issue Date: 4/8/1993
Action: Staff Letter
Doc Link: http://geotracker.waterboards.ca.gov/view_documents?global_id=SL18212592&enforcement_id=6136784&template=ENFORCEMENT

Title Description Comments:

Map Key	Number of Records	Direction	Distance (mi/ft)	Elev/Diff (ft)	Site	DB
----------------	--------------------------	------------------	-------------------------	-----------------------	-------------	-----------

Update on Remediation Activities

Action Type: Response Requested - Reports
Action Date: 4/1/1993
Received Issue Date: 4/1/1993
Action: Monitoring Report - Other
Doc Link: http://geotracker.waterboards.ca.gov/view_documents_all?global_id=SL18212592&doc_id=5747855
Title Description Comments:

March 1993 Monthly Progress Report

Action Type: Response Requested - Reports
Action Date: 3/3/1993
Received Issue Date: 3/3/1993
Action: Monitoring Report - Other
Doc Link: http://geotracker.waterboards.ca.gov/view_documents_all?global_id=SL18212592&doc_id=5747800
Title Description Comments:

February 1993 Monthly Progress Report

Action Type: Response Requested - Reports
Action Date: 2/2/1993
Received Issue Date: 2/2/1993
Action: Monitoring Report - Other
Doc Link: http://geotracker.waterboards.ca.gov/view_documents_all?global_id=SL18212592&doc_id=5747835
Title Description Comments:

January 1993 Monthly Progress Report

Action Type: Response Requested - Reports
Action Date: 1/11/1993
Received Issue Date: 1/11/1993
Action: Monitoring Report - Other
Doc Link: http://geotracker.waterboards.ca.gov/view_documents_all?global_id=SL18212592&doc_id=5747787
Title Description Comments:

December 1992 Monthly Progress Report

Action Type: Response Requested - Other
Action Date: 1/4/1993
Received Issue Date: 1/4/1993
Action: Other Report / Document
Doc Link: http://geotracker.waterboards.ca.gov/view_documents_all?global_id=SL18212592&doc_id=5747797
Title Description Comments:

Environ Corporation Report

Action Type: Other Regulatory Actions
Action Date: 12/15/1992
Received Issue Date: 12/15/1992
Action: Technical Correspondence / Assistance / Other
Doc Link: http://geotracker.waterboards.ca.gov/view_documents?global_id=SL18212592&enforcement_id=6133968&template=ENFORCEMENT
Title Description Comments:

Approval of Request for Extension of Deadline to Submit Workplan

Action Type: Response Requested - Other
Action Date: 12/7/1992
Received Issue Date: 12/7/1992
Action: Correspondence
Doc Link: http://geotracker.waterboards.ca.gov/view_documents_all?global_id=SL18212592&doc_id=5751057
Title Description Comments:

<i>Map Key</i>	<i>Number of Records</i>	<i>Direction</i>	<i>Distance (mi/ft)</i>	<i>Elev/Diff (ft)</i>	<i>Site</i>	<i>DB</i>
----------------	--------------------------	------------------	-------------------------	-----------------------	-------------	-----------

Request for an Extension of the Deadline for Submission of a Workplan

Action Type: Response Requested - Reports
Action Date: 12/1/1992
Received Issue Date: 12/1/1992
Action: Monitoring Report - Other
Doc Link: http://geotracker.waterboards.ca.gov/view_documents_all?global_id=SL18212592&doc_id=5747869
Title Description Comments:

November 1992 Monthly Progress Report

Action Type: Enforcement/Orders
Action Date: 11/9/1992
Received Issue Date: 11/9/1992
Action: 13267 Requirement
Doc Link: http://geotracker.waterboards.ca.gov/view_documents?global_id=SL18212592&enforcement_id=6133992&template=ENFORCEMENT

Title Description Comments:

Groundwater Pollution Detected

Action Type: Response Requested - Other
Action Date: 11/6/1992
Received Issue Date: 11/6/1992
Action: Other Report / Document
Doc Link: http://geotracker.waterboards.ca.gov/view_documents_all?global_id=SL18212592&doc_id=5747830
Title Description Comments:

Intentions & Progress Union Bank has Made

Action Type: Response Requested - Reports
Action Date: 11/6/1992
Received Issue Date: 11/6/1992
Action: Monitoring Report - Other
Doc Link: http://geotracker.waterboards.ca.gov/view_documents_all?global_id=SL18212592&doc_id=5747875
Title Description Comments:

October 1992 Monthly Progress Report

Action Type: Other Regulatory Actions
Action Date: 10/22/1992
Received Issue Date: 10/22/1992
Action: Staff Letter
Doc Link: http://geotracker.waterboards.ca.gov/view_documents?global_id=SL18212592&enforcement_id=6136762&template=ENFORCEMENT

Title Description Comments:

Obtaining Site Groundwater Information

Action Type: Other Regulatory Actions
Action Date: 10/22/1992
Received Issue Date: 10/22/1992
Action: Staff Letter
Doc Link: http://geotracker.waterboards.ca.gov/view_documents?global_id=SL18212592&enforcement_id=6135042&template=ENFORCEMENT

Title Description Comments:

Correspondence - Obtaining Site Groundwater Information

Action Type: Response Requested - Other
Action Date: 10/13/1992
Received Issue Date: 10/13/1992
Action: Other Report / Document
Doc Link: http://geotracker.waterboards.ca.gov/view_documents_all?global_id=SL18212592&doc_id=5751137

Map Key	Number of Records	Direction	Distance (mi/ft)	Elev/Diff (ft)	Site	DB
----------------	--------------------------	------------------	-------------------------	-----------------------	-------------	-----------

Title Description Comments:

September 1992 Monthly Progress Report

Action Type: Response Requested - Other
Action Date: 9/18/1992
Received Issue Date: 9/18/1992
Action: Correspondence
Doc Link: http://geotracker.waterboards.ca.gov/view_documents_all?global_id=SL18212592&doc_id=5751078

Title Description Comments:

Response to Letter dated Aug.24 - 09.18.1992

Action Type: Response Requested - Reports
Action Date: 9/4/1992
Received Issue Date: 9/4/1992
Action: Monitoring Report - Other
Doc Link: http://geotracker.waterboards.ca.gov/view_documents_all?global_id=SL18212592&doc_id=5747767

Title Description Comments:

August 1992 Monthly Progress Report

Action Type: Enforcement/Orders
Action Date: 8/24/1992
Received Issue Date: 8/24/1992
Action: 13267 Requirement
Doc Link: http://geotracker.waterboards.ca.gov/view_documents?global_id=SL18212592&enforcement_id=6136680&template=ENFORCEMENT

Title Description Comments:

Request for past and present use of chemicals and previous owners and occupants at Site

Action Type: Response Requested - Other
Action Date: 8/5/1992
Received Issue Date: 8/5/1992
Action: Other Report / Document
Doc Link: http://geotracker.waterboards.ca.gov/view_documents_all?global_id=SL18212592&doc_id=5751147

Title Description Comments:

Transmittal Letter - Analytical Report for Groundwater Samples Collected from Wells MW-1 & MW-2

Action Type: Response Requested - Reports
Action Date: 8/3/1992
Received Issue Date: 8/3/1992
Action: Monitoring Report - Other
Doc Link: http://geotracker.waterboards.ca.gov/view_documents_all?global_id=SL18212592&doc_id=5747841

Title Description Comments:

July 1992 Monthly Progress Report

Action Type: Enforcement/Orders
Action Date: 7/22/1992
Received Issue Date: 7/22/1992
Action: 13267 Requirement
Doc Link: http://geotracker.waterboards.ca.gov/view_documents?global_id=SL18212592&enforcement_id=6136685&template=ENFORCEMENT

Title Description Comments:

Submittal of Proposal to Obtain Required Information

Action Type: Response Requested - Other
Action Date: 7/20/1992
Received Issue Date: 7/20/1992
Action: Correspondence

Map Key	Number of Records	Direction	Distance (mi/ft)	Elev/Diff (ft)	Site	DB
Doc Link:		http://geotracker.waterboards.ca.gov/view_documents_all?global_id=SL18212592&doc_id=5751047				
Title Description Comments:						
Proposals for Tests						
Action Type:		Response Requested - Reports				
Action Date:		7/1/1992				
Received Issue Date:		7/1/1992				
Action:		Monitoring Report - Other				
Doc Link:		http://geotracker.waterboards.ca.gov/view_documents_all?global_id=SL18212592&doc_id=5747847				
Title Description Comments:						
June 1992 Monthly Progress Report						
Action Type:		Response Requested - Reports				
Action Date:		6/12/1992				
Received Issue Date:		6/12/1992				
Action:		Monitoring Report - Other				
Doc Link:		http://geotracker.waterboards.ca.gov/view_documents_all?global_id=SL18212592&doc_id=5747759				
Title Description Comments:						
April 21 1992 Report						
Action Type:		Other Regulatory Actions				
Action Date:		6/9/1992				
Received Issue Date:		6/9/1992				
Action:		Staff Letter				
Doc Link:		http://geotracker.waterboards.ca.gov/view_documents?global_id=SL18212592&enforcement_id=6136757&template=ENFORCEMENT				
Title Description Comments:						
Late Submittal of Required Workplan for Groundwater Sampling						
Action Type:		Response Requested - Reports				
Action Date:		6/2/1992				
Received Issue Date:		6/2/1992				
Action:		Monitoring Report - Other				
Doc Link:		http://geotracker.waterboards.ca.gov/view_documents_all?global_id=SL18212592&doc_id=5747860				
Title Description Comments:						
May 1992 Monthly Progress Report						
Action Type:		Response Requested - Reports				
Action Date:		5/5/1992				
Received Issue Date:		5/5/1992				
Action:		Monitoring Report - Other				
Doc Link:		http://geotracker.waterboards.ca.gov/view_documents_all?global_id=SL18212592&doc_id=5747761				
Title Description Comments:						
April 1992 Monthly Progress Report						
Action Type:		Response Requested - Other				
Action Date:		4/21/1992				
Received Issue Date:		4/21/1992				
Action:		Correspondence				
Doc Link:		http://geotracker.waterboards.ca.gov/view_documents_all?global_id=SL18212592&doc_id=5748719				
Title Description Comments:						
Correspondence - Preliminary Site Assessment for Angelo Del Ben dba Motor Car Tune-Up						
Action Type:		Response Requested - Other				
Action Date:		4/6/1992				
Received Issue Date:		4/6/1992				
Action:		Correspondence				

Map Key	Number of Records	Direction	Distance (mi/ft)	Elev/Diff (ft)	Site	DB
Doc Link:		http://geotracker.waterboards.ca.gov/view_documents_all?global_id=SL18212592&doc_id=5751044				
Title Description Comments:						
Mr. Del Ben's Work Plan						
Action Type:		Other Regulatory Actions				
Action Date:		4/1/1992				
Received Issue Date:		4/1/1992				
Action:		Staff Letter				
Doc Link:		http://geotracker.waterboards.ca.gov/view_documents?global_id=SL18212592&enforcement_id=6135041&template=ENFORCEMENT				
Title Description Comments:						
Correspondence - Letter from DECON Environmental Services						
Action Type:		Other Regulatory Actions				
Action Date:		4/1/1992				
Received Issue Date:		4/1/1992				
Action:		Technical Correspondence / Assistance / Other				
Doc Link:		http://geotracker.waterboards.ca.gov/view_documents?global_id=SL18212592&enforcement_id=6133997&template=ENFORCEMENT				
Title Description Comments:						
Interim Remedial Action						
Action Type:		Response Requested - Reports				
Action Date:		4/1/1992				
Received Issue Date:		4/1/1992				
Action:		Monitoring Report - Other				
Doc Link:		http://geotracker.waterboards.ca.gov/view_documents_all?global_id=SL18212592&doc_id=5747854				
Title Description Comments:						
March 1992 Monthly Progress Report						
Action Type:		Other Regulatory Actions				
Action Date:		4/1/1992				
Received Issue Date:		4/1/1992				
Action:		Staff Letter				
Doc Link:		http://geotracker.waterboards.ca.gov/view_documents?global_id=SL18212592&enforcement_id=6136758&template=ENFORCEMENT				
Title Description Comments:						
Letter From DECON Environmental Services Inc.						
Action Type:		Response Requested - Other				
Action Date:		3/27/1992				
Received Issue Date:		3/27/1992				
Action:		Other Report / Document				
Doc Link:		http://geotracker.waterboards.ca.gov/view_documents_all?global_id=SL18212592&doc_id=5747829				
Title Description Comments:						
Intention to Preform Limited Site Assessment						
Action Type:		Response Requested - Reports				
Action Date:		3/24/1992				
Received Issue Date:		3/24/1992				
Action:		Interim Remedial Action Report				
Doc Link:		http://geotracker.waterboards.ca.gov/view_documents_all?global_id=SL18212592&doc_id=5747832				
Title Description Comments:						
Interim Remedial Action						
Action Type:		Other Regulatory Actions				
Action Date:		3/18/1992				

Map Key	Number of Records	Direction	Distance (mi/ft)	Elev/Diff (ft)	Site	DB
Received Issue Date:		3/18/1992				
Action:		Staff Letter				
Doc Link:		http://geotracker.waterboards.ca.gov/view_documents?global_id=SL18212592&enforcement_id=6136752&template=ENFORCEMENT				
Title Description Comments:						
Approval of Request for Time Extension of Submittal of Workplan for Groundwater Sampling						
Action Type:		Response Requested - Reports				
Action Date:		3/10/1992				
Received Issue Date:		3/10/1992				
Action:		Monitoring Report - Other				
Doc Link:		http://geotracker.waterboards.ca.gov/view_documents_all?global_id=SL18212592&doc_id=5747799				
Title Description Comments:						
February 1992 Monthly Progress Report						
Action Type:		Response Requested - Reports				
Action Date:		2/19/1992				
Received Issue Date:		2/19/1992				
Action:		Monitoring Report - Other				
Doc Link:		http://geotracker.waterboards.ca.gov/view_documents_all?global_id=SL18212592&doc_id=5747834				
Title Description Comments:						
January 1992 Monthly Progress Report						
Action Type:		Response Requested - Other				
Action Date:		2/18/1992				
Received Issue Date:		2/18/1992				
Action:		Other Report / Document				
Doc Link:		http://geotracker.waterboards.ca.gov/view_documents_all?global_id=SL18212592&doc_id=5751106				
Title Description Comments:						
Laboratory Report-Project Innerconn Tech.						
Action Type:		Enforcement/Orders				
Action Date:		2/3/1992				
Received Issue Date:		2/3/1992				
Action:		13267 Requirement				
Doc Link:		http://geotracker.waterboards.ca.gov/view_documents?global_id=SL18212592&enforcement_id=6136686&template=ENFORCEMENT				
Title Description Comments:						
Use of Chemicals						
Action Type:		Response Requested - Reports				
Action Date:		1/23/1992				
Received Issue Date:		1/23/1992				
Action:		Site Assessment Report				
Doc Link:		http://geotracker.waterboards.ca.gov/view_documents_all?global_id=SL18212592&doc_id=5751021				
Title Description Comments:						
Site Inspection Summary Report						
Action Type:		Other Regulatory Actions				
Action Date:		1/17/1992				
Received Issue Date:		1/17/1992				
Action:		Staff Letter				
Doc Link:		http://geotracker.waterboards.ca.gov/view_documents?global_id=SL18212592&enforcement_id=6136764&template=ENFORCEMENT				
Title Description Comments:						
Request by Union Bank to Modify Sampling & Analysis Plan for Site						

Map Key	Number of Records	Direction	Distance (mi/ft)	Elev/Diff (ft)	Site	DB
Action Type:		Response Requested - Reports				
Action Date:		1/3/1992				
Received Issue Date:		1/3/1992				
Action:		Monitoring Report - Other				
Doc Link:		http://geotracker.waterboards.ca.gov/view_documents_all?global_id=SL18212592&doc_id=5747786				
Title Description Comments:		December 1991 Monthly Progress Report				
Action Type:		Response Requested - Reports				
Action Date:		12/10/1991				
Received Issue Date:		12/10/1991				
Action:		Monitoring Report - Other				
Doc Link:		http://geotracker.waterboards.ca.gov/view_documents_all?global_id=SL18212592&doc_id=5747868				
Title Description Comments:		November 1991 Monthly Progress Report				
Action Type:		Response Requested - Other				
Action Date:		12/5/1991				
Received Issue Date:		12/5/1991				
Action:		Correspondence				
Doc Link:		http://geotracker.waterboards.ca.gov/view_documents_all?global_id=SL18212592&doc_id=5751043				
Title Description Comments:		Motor Car Tune-Up				
Action Type:		Response Requested - Reports				
Action Date:		11/22/1991				
Received Issue Date:		11/22/1991				
Action:		Monitoring Report - Other				
Doc Link:		http://geotracker.waterboards.ca.gov/view_documents_all?global_id=SL18212592&doc_id=5747874				
Title Description Comments:		October 1991 Monthly Progress Report				
Action Type:		Other Regulatory Actions				
Action Date:		11/19/1991				
Received Issue Date:		11/19/1991				
Action:		Staff Letter				
Doc Link:		http://geotracker.waterboards.ca.gov/view_documents?global_id=SL18212592&enforcement_id=6136768&template=ENFORCEMENT				
Title Description Comments:		Request for More Complete Response				
Action Type:		Response Requested - Other				
Action Date:		11/11/1991				
Received Issue Date:		11/11/1991				
Action:		Correspondence				
Doc Link:		http://geotracker.waterboards.ca.gov/view_documents_all?global_id=SL18212592&doc_id=5751048				
Title Description Comments:		Public Records Act Request				
Action Type:		Response Requested - Other				
Action Date:		10/28/1991				
Received Issue Date:		10/28/1991				
Action:		Correspondence				
Doc Link:		http://geotracker.waterboards.ca.gov/view_documents_all?global_id=SL18212592&doc_id=5751037				
Title Description Comments:		Letter re-my client. Angelo Del Ben				

Map Key	Number of Records	Direction	Distance (mi/ft)	Elev/Diff (ft)	Site	DB
Action Type:		Other Regulatory Actions				
Action Date:		10/28/1991				
Received Issue Date:		10/28/1991				
Action:		Staff Letter				
Doc Link:		http://geotracker.waterboards.ca.gov/view_documents?global_id=SL18212592&enforcement_id=6136760&template=ENFORCEMENT				
Title Description Comments:						
Monitoring Wells						
Action Type:		Response Requested - Other				
Action Date:		10/28/1991				
Received Issue Date:		10/28/1991				
Action:		Other Report / Document				
Doc Link:		http://geotracker.waterboards.ca.gov/view_documents_all?global_id=SL18212592&doc_id=5751108				
Title Description Comments:						
Material Safety Data Sheet						
Action Type:		Response Requested - Other				
Action Date:		10/28/1991				
Received Issue Date:		10/28/1991				
Action:		Other Report / Document				
Doc Link:		http://geotracker.waterboards.ca.gov/view_documents_all?global_id=SL18212592&doc_id=5751107				
Title Description Comments:						
Material Safety Data Sheet						
Action Type:		Response Requested - Other				
Action Date:		10/22/1991				
Received Issue Date:		10/22/1991				
Action:		Correspondence				
Doc Link:		http://geotracker.waterboards.ca.gov/view_documents_all?global_id=SL18212592&doc_id=5751036				
Title Description Comments:						
Letter re-my client. Angelo Del Ben						
Action Type:		Response Requested - Other				
Action Date:		10/17/1991				
Received Issue Date:		10/17/1991				
Action:		Correspondence				
Doc Link:		http://geotracker.waterboards.ca.gov/view_documents_all?global_id=SL18212592&doc_id=5751094				
Title Description Comments:						
Site Access at 340 Moffett Blvd.						
Action Type:		Response Requested - Other				
Action Date:		10/8/1991				
Received Issue Date:		10/8/1991				
Action:		Other Report / Document				
Doc Link:		http://geotracker.waterboards.ca.gov/view_documents_all?global_id=SL18212592&doc_id=5751136				
Title Description Comments:						
September 1991 Monthly Progress Report						
Action Type:		Other Regulatory Actions				
Action Date:		10/2/1991				
Received Issue Date:		10/2/1991				
Action:		Staff Letter				
Doc Link:		http://geotracker.waterboards.ca.gov/view_documents?global_id=SL18212592&enforcement_id=6135050&template=ENFORCEMENT				
Title Description Comments:						
Correspondence - Site Cleanup at 327 Moffett Blvd.						

Map Key	Number of Records	Direction	Distance (mi/ft)	Elev/Diff (ft)	Site	DB
Action Type:		Enforcement/Orders				
Action Date:		10/2/1991				
Received Issue Date:		10/2/1991				
Action:		13267 Requirement				
Doc Link:		http://geotracker.waterboards.ca.gov/view_documents?global_id=SL18212592&enforcement_id=6136683&temptable=ENFORCEMENT				
Title Description Comments:						
Site Cleanup-Request for Information From Occupant-Owner of Upgradient Site						
Action Type:		Response Requested - Other				
Action Date:		9/30/1991				
Received Issue Date:		9/30/1991				
Action:		Correspondence				
Doc Link:		http://geotracker.waterboards.ca.gov/view_documents_all?global_id=SL18212592&doc_id=5751095				
Title Description Comments:						
Site Use History						
Action Type:		Other Regulatory Actions				
Action Date:		9/13/1991				
Received Issue Date:		9/13/1991				
Action:		Staff Letter				
Doc Link:		http://geotracker.waterboards.ca.gov/view_documents?global_id=SL18212592&enforcement_id=6136756&temptable=ENFORCEMENT				
Title Description Comments:						
Follow-up to Telephone Conversation						
Action Type:		Response Requested - Reports				
Action Date:		9/12/1991				
Received Issue Date:		9/12/1991				
Action:		Monitoring Report - Other				
Doc Link:		http://geotracker.waterboards.ca.gov/view_documents_all?global_id=SL18212592&doc_id=5747766				
Title Description Comments:						
August 1991 Monthly Progress Report						
Action Type:		Response Requested - Other				
Action Date:		9/4/1991				
Received Issue Date:		9/4/1991				
Action:		Correspondence				
Doc Link:		http://geotracker.waterboards.ca.gov/view_documents_all?global_id=SL18212592&doc_id=5751079				
Title Description Comments:						
Response to Letter of Aug.13 1991 to Angelo Del Ben - 09.04.1991						
Action Type:		Other Regulatory Actions				
Action Date:		8/13/1991				
Received Issue Date:		8/13/1991				
Action:		Staff Letter				
Doc Link:		http://geotracker.waterboards.ca.gov/view_documents?global_id=SL18212592&enforcement_id=6136780&temptable=ENFORCEMENT				
Title Description Comments:						
Site Cleanup						
Action Type:		Response Requested - Reports				
Action Date:		8/9/1991				
Received Issue Date:		8/9/1991				
Action:		Monitoring Report - Other				
Doc Link:		http://geotracker.waterboards.ca.gov/view_documents_all?global_id=SL18212592&doc_id=5747840				
Title Description Comments:						

<i>Map Key</i>	<i>Number of Records</i>	<i>Direction</i>	<i>Distance (mi/ft)</i>	<i>Elev/Diff (ft)</i>	<i>Site</i>	<i>DB</i>
----------------	--------------------------	------------------	-------------------------	-----------------------	-------------	-----------

July 1991 Monthly Progress Report

Action Type: Response Requested - Other
Action Date: 7/24/1991
Received Issue Date: 7/24/1991
Action: Other Report / Document
Doc Link: http://geotracker.waterboards.ca.gov/view_documents_all?global_id=SL18212592&doc_id=5751142
Title Description Comments:

Site Map Showing Locations Where 2 Monitoring Wells are Going to Be Installed

Action Type: Response Requested - Reports
Action Date: 7/15/1991
Received Issue Date: 7/15/1991
Action: Monitoring Report - Other
Doc Link: http://geotracker.waterboards.ca.gov/view_documents_all?global_id=SL18212592&doc_id=5747846
Title Description Comments:

June 1991 Monthly Progress Report

Action Type: Response Requested - Other
Action Date: 7/11/1991
Received Issue Date: 7/11/1991
Action: Correspondence
Doc Link: http://geotracker.waterboards.ca.gov/view_documents_all?global_id=SL18212592&doc_id=5751051
Title Description Comments:

Record of Communication

Action Type: Response Requested - Other
Action Date: 7/10/1991
Received Issue Date: 7/10/1991
Action: Correspondence
Doc Link: http://geotracker.waterboards.ca.gov/view_documents_all?global_id=SL18212592&doc_id=5751032
Title Description Comments:

Correspondence - Site Cleanup & Abatement Order No. 90-091

Action Type: Response Requested - Other
Action Date: 6/19/1991
Received Issue Date: 6/19/1991
Action: Correspondence
Doc Link: http://geotracker.waterboards.ca.gov/view_documents_all?global_id=SL18212592&doc_id=5751093
Title Description Comments:

Site Access

Action Type: Response Requested - Reports
Action Date: 6/14/1991
Received Issue Date: 6/14/1991
Action: Monitoring Report - Other
Doc Link: http://geotracker.waterboards.ca.gov/view_documents_all?global_id=SL18212592&doc_id=5747862
Title Description Comments:

May 1991 Monthly Progress Report

Action Type: Response Requested - Other
Action Date: 5/24/1991
Received Issue Date: 5/24/1991
Action: Correspondence
Doc Link: http://geotracker.waterboards.ca.gov/view_documents_all?global_id=SL18212592&doc_id=5751072
Title Description Comments:

<i>Map Key</i>	<i>Number of Records</i>	<i>Direction</i>	<i>Distance (mi/ft)</i>	<i>Elev/Diff (ft)</i>	<i>Site</i>	<i>DB</i>
----------------	--------------------------	------------------	-------------------------	-----------------------	-------------	-----------

Request for Assistance from the RWQCB on Behalf of Union Bank

Action Type: Other Regulatory Actions
Action Date: 5/20/1991
Received Issue Date: 5/20/1991
Action: Staff Letter
Doc Link: http://geotracker.waterboards.ca.gov/view_documents?global_id=SL18212592&enforcement_id=6136769&template=ENFORCEMENT

Title Description Comments:

Request to Install Monitoring Wells

Action Type: Response Requested - Reports
Action Date: 5/15/1991
Received Issue Date: 5/15/1991
Action: Monitoring Report - Other
Doc Link: http://geotracker.waterboards.ca.gov/view_documents_all?global_id=SL18212592&doc_id=5747760

Title Description Comments:

April 1991 Monthly Progress Report

Action Type: Response Requested - Reports
Action Date: 4/30/1991
Received Issue Date: 4/30/1991
Action: Monitoring Report - Other
Doc Link: http://geotracker.waterboards.ca.gov/view_documents_all?global_id=SL18212592&doc_id=5751016

Title Description Comments:

Quarterly Monitoring Report March 1991

Action Type: Response Requested - Other
Action Date: 4/29/1991
Received Issue Date: 4/29/1991
Action: Correspondence
Doc Link: http://geotracker.waterboards.ca.gov/view_documents_all?global_id=SL18212592&doc_id=5751046

Title Description Comments:

Off-Site Access

Action Type: Response Requested - Other
Action Date: 4/1/1991
Received Issue Date: 4/1/1991
Action: Correspondence
Doc Link: http://geotracker.waterboards.ca.gov/view_documents_all?global_id=SL18212592&doc_id=5747755

Title Description Comments:

Amendment to Interim Remedial Action Plan

Action Type: Response Requested - Other
Action Date: 3/15/1991
Received Issue Date: 3/15/1991
Action: Other Report / Document
Doc Link: http://geotracker.waterboards.ca.gov/view_documents_all?global_id=SL18212592&doc_id=5751113

Title Description Comments:

Monthly Status Report for Feb 1991

Action Type: Response Requested - Other
Action Date: 2/28/1991
Received Issue Date: 2/28/1991
Action: Correspondence
Doc Link: http://geotracker.waterboards.ca.gov/view_documents_all?global_id=SL18212592&doc_id=5751099

Title Description Comments:

Map Key	Number of Records	Direction	Distance (mi/ft)	Elev/Diff (ft)	Site	DB
----------------	--------------------------	------------------	-------------------------	-----------------------	-------------	-----------

Union Bank Project Management

Action Type: Response Requested - Other
Action Date: 2/21/1991
Received Issue Date: 2/21/1991
Action: Other Report / Document
Doc Link: http://geotracker.waterboards.ca.gov/view_documents_all?global_id=SL18212592&doc_id=5747758
Title Description Comments:

Application for Industrial Waste Discharge Permit

Action Type: Response Requested - Other
Action Date: 2/6/1991
Received Issue Date: 2/6/1991
Action: Correspondence
Doc Link: http://geotracker.waterboards.ca.gov/view_documents_all?global_id=SL18212592&doc_id=5751075
Title Description Comments:

Request for Site Access - 02.06.1991

Action Type: Response Requested - Other
Action Date: 1/26/1991
Received Issue Date: 1/26/1991
Action: Other Report / Document
Doc Link: http://geotracker.waterboards.ca.gov/view_documents_all?global_id=SL18212592&doc_id=5751110
Title Description Comments:

Monthly Reports - Oct 1990 - Dec 1990

Action Type: Response Requested - Other
Action Date: 1/15/1991
Received Issue Date: 1/15/1991
Action: Other Report / Document
Doc Link: http://geotracker.waterboards.ca.gov/view_documents_all?global_id=SL18212592&doc_id=5751112
Title Description Comments:

Monthly Status Report for Dec 1990

Action Type: Response Requested - Other
Action Date: 1/9/1991
Received Issue Date: 1/9/1991
Action: Correspondence
Doc Link: http://geotracker.waterboards.ca.gov/view_documents_all?global_id=SL18212592&doc_id=5751049
Title Description Comments:

Quarterly Monitoring Analyses

Action Type: Response Requested - Other
Action Date: 12/14/1990
Received Issue Date: 12/14/1990
Action: Other Report / Document
Doc Link: http://geotracker.waterboards.ca.gov/view_documents_all?global_id=SL18212592&doc_id=5751114
Title Description Comments:

Monthly Status Report For Nov 15 - Dec 15 1990

Action Type: Response Requested - Reports
Action Date: 6/18/1990
Received Issue Date: 6/18/1990
Action: Site Assessment Report
Doc Link: http://geotracker.waterboards.ca.gov/view_documents_all?global_id=SL18212592&doc_id=5751020
Title Description Comments:

Site Characterization Technical Report for Activities Completed Jan. through March 1990 Appendices

Action Type: Response Requested - Other
Action Date: 5/16/1990
Received Issue Date: 5/16/1990
Action: Other Report / Document
Doc Link: http://geotracker.waterboards.ca.gov/view_documents_all?global_id=SL18212592&doc_id=5751118
Title Description Comments:

Motor Car Tune-Up Information

Action Type: Response Requested - Other
Action Date: 6/13/1989
Received Issue Date: 6/13/1989
Action: Other Report / Document
Doc Link: http://geotracker.waterboards.ca.gov/view_documents_all?global_id=SL18212592&doc_id=5751105
Title Description Comments:

Lab Results for Verification Samples JMM Collected

Action Type: Response Requested - Other
Action Date: 4/7/1989
Received Issue Date: 4/7/1989
Action: Correspondence
Doc Link: http://geotracker.waterboards.ca.gov/view_documents_all?global_id=SL18212592&doc_id=5751029
Title Description Comments:

Comments on Tentative Order & Site Cleanup Requirements

Action Type: Cleanup Action
Action Date: 2/14/1989
Received Issue Date:
Action: Excavation
Doc Link:
Title Description Comments:

Action Type: Other Regulatory Actions
Action Date: 7/29/1988
Received Issue Date: 7/29/1988
Action: Staff Letter
Doc Link: http://geotracker.waterboards.ca.gov/view_documents?global_id=SL18212592&enforcement_id=6135035&template=ENFORCEMENT
Title Description Comments:

Correspondence - Groundwater Contamination and Facility Questionnaire

Action Type: Other Regulatory Actions
Action Date: 3/31/1988
Received Issue Date: 3/31/1988
Action: Staff Letter
Doc Link: http://geotracker.waterboards.ca.gov/view_documents?global_id=SL18212592&enforcement_id=6135049&template=ENFORCEMENT
Title Description Comments:

Correspondence - Response to Two Reports Entitled 327 Moffett Blvd.

Action Type: Leak Action
Action Date: 1/2/1965
Received Issue Date:
Action: Leak Reported
Doc Link:
Title Description Comments:

Action Type: Response Requested - Other

Map Key	Number of Records	Direction	Distance (mi/ft)	Elev/Diff (ft)	Site	DB
Action Date:		3/16/1959				
Received Issue Date:		3/16/1959				
Action:		Other Report / Document				
Doc Link:		http://geotracker.waterboards.ca.gov/view_documents_all?global_id=SL18212592&doc_id=5751124				
Title Description Comments:						

Progress Schedule

Cleanup Program Sites from GeoTracker Search - Deed Restrictions(as of Apr 9, 2019)

Date Recorded: 2/28/2013
Site Management Requirements: LAND USE COVENANT, NO EXCAVATION OF CONTAMINATED SOILS WITHOUT AGENCY REVIEW AND APPROVAL, NO GROUNDWATER EXTRACTION AT ANY DEPTH WITHOUT APPROVAL, NOTIFY PRIOR TO CHANGE IN LAND USE, NOTIFY PRIOR TO DEVELOPMENT, RESIDENCE USE PROHIBITED
Covenant Doc Link: http://geotracker.waterboards.ca.gov/regulators/deliverable_documents/5575851261/2013-02%20Union%20Bank%20Deed%20Restriction.pdf

Cleanup Program Sites from GeoTracker Search - Documents(as of Apr 9, 2019)

Document Type: Site Documents
Document Date: 11/12/2015
Submitted:
Submitted By: MICHAEL ROCHETTE (REGULATOR)
Size :
Title: STAFF LETTER PROVIDING INFORMATION REQUIREMENTS FOR COST RECOVERY AGREEMENT AND SITE MANAGEMENT PLANS FOR PROPOSED REDEVELOPMENT.
Title Link: http://geotracker.waterboards.ca.gov/view_documents?global_id=SL18212592&enforcement_id=6267323
Type: STAFF LETTER

Document Type: Site Documents
Document Date: 4/23/2013
Submitted:
Submitted By: MICHAEL ROCHETTE (REGULATOR)
Size :
Title: NO FURTHER ACTION LETTER/ CASE CLOSURE SUMMARY
Title Link: http://geotracker.waterboards.ca.gov/view_documents?global_id=SL18212592&enforcement_id=6156509
Type: CLOSURE/NO FURTHER ACTION LETTER

Document Type: Site Documents
Document Date: 2/28/2013
Submitted:
Submitted By: MICHAEL ROCHETTE (REGULATOR)
Size :
Title: COVENANT AND ENVIRONMENTAL RESTRICTION ON PROPERTY
Title Link: http://geotracker.waterboards.ca.gov/view_documents?global_id=SL18212592&enforcement_id=6154009
Type: DEED RESTRICTION / LAND USE RESTRICTION / COVENANT

Document Type: Site Documents
Document Date: 5/14/2009
Submitted:
Submitted By: ADRIANA CONSTANTINESCU (REGULATOR)
Size : 32 KB
Title: NOTIFICATION OF SITE CLEANUP OVERSIGHT
Title Link: http://geotracker.waterboards.ca.gov/community_involvement/3069104850/Union%20Bank%20Public%20Notice%2012%2D9%2D05%2Epdf
Type: UPDATES AND INFORMATION - FACT SHEET

Document Type: Site Documents
Document Date: 6/16/2008
Submitted:
Submitted By: MICHAEL ROCHETTE (REGULATOR)
Size :
Title: SITE CLOSURE ACTIVITIES REPORT FOR WELL ABANDONMENT AND PUMPING SYSTEM REMOVAL
Title Link: http://geotracker.waterboards.ca.gov/view_documents?global_id=SL18212592&document_id=5769071
Type: WELL DESTRUCTION REPORT

Document Type: Site Documents
Document Date: 4/11/2007
Submitted:
Submitted By: MICHAEL ROCHETTE (REGULATOR)
Size :
Title: ORDER NO. R2-2007-0029 RESCISSION OF SITE CLEANUP REQUIREMENTS
Title Link: http://geotracker.waterboards.ca.gov/view_documents?global_id=SL18212592&enforcement_id=6144060
Type: CLEAN-UP AND ABATEMENT ORDER

Document Type: Site Documents
Document Date: 1/1/2007
Submitted:
Submitted By: MICHAEL ROCHETTE (REGULATOR)

Map Key	Number of Records	Direction	Distance (mi/ft)	Elev/Diff (ft)	Site	DB
Size :						
Title:					2ND HALF 2006 GROUNDWATER MONITORING REPORT AND REQUEST FOR CLOSURE	
Title Link:					http://geotracker.waterboards.ca.gov/view_documents?global_id=SL18212592&document_id=5769067	
Type:					REQUEST FOR CLOSURE	
Document Type:	Monitoring Reports				Submitted:	
Document Date:	8/7/2006*				Submitted By:	SHN CONSULTING (AUTH_RP)
Size :	2,086 KB					
Title:					2006 ANNUAL GWMR-327 MOFFETT BLVD.	
Title Link:					http://geotracker.waterboards.ca.gov/esi/uploads/geo_report/6438886344/SL18212592.PDF	
Type:					MONITORING REPORT - ANNUAL	
Document Type:	Monitoring Reports				Submitted:	
Document Date:	8/2/2006				Submitted By:	KIMBERLY YEE (REGULATOR)
Size :	3,835 KB					
Title:					2006 ANNUAL GROUNDWATER MONITORING REPORT -	
Title Link:					http://geotracker.waterboards.ca.gov/regulators/deliverable_documents/3624679386/2006%20Annual%20Groundwater%20Monitoring%20Report%20%2D%2008%2E02%2E2006%2Epdf	
Type:					MONITORING REPORT - ANNUALLY	
Document Type:	Site Documents				Submitted:	
Document Date:	7/28/2006				Submitted By:	(REGULATOR)
Size :	399 KB					
Title:					PREHEARING ORDER 1	
Title Link:					http://geotracker.waterboards.ca.gov/site_documents/5721714615/Prehearing%20Order1%2Epdf	
Type:					LETTER	
Document Type:	Site Documents				Submitted:	
Document Date:	7/28/2006				Submitted By:	(REGULATOR)
Size :	893 KB					
Title:					RHEEM	
Title Link:					http://geotracker.waterboards.ca.gov/site_documents/8514301896/Rheem%2Epdf	
Type:						
Document Type:	Site Documents				Submitted:	
Document Date:	7/28/2006				Submitted By:	(REGULATOR)
Size :	333 KB					
Title:					12-05 REPORT	
Title Link:					http://geotracker.waterboards.ca.gov/site_documents/3829182267/UBC%20Rpt%20to%20RWQCB%20120905%2Epdf	
Type:					REPORT	
Document Type:	Site Documents				Submitted:	
Document Date:	7/28/2006				Submitted By:	(REGULATOR)
Size :	92 KB					
Title:					12-13-05 LETTER	
Title Link:					http://geotracker.waterboards.ca.gov/site_documents/1474949479/Ltr%20to%20RWQCB%2012%2D13%2D05%2Epdf	
Type:					LETTER	
Document Type:	Site Documents				Submitted:	
Document Date:	7/28/2006				Submitted By:	(REGULATOR)
Size :	21 KB					
Title:					SITE MAP	
Title Link:					http://geotracker.waterboards.ca.gov/site_documents/9486729264/327%20Moffett%20Site%20Map%2Epdf	
Type:						
Document Type:	Site Documents				Submitted:	
Document Date:	10/25/2005				Submitted By:	KIMBERLY YEE (REGULATOR)
Size :						
Title:					COMMENTS ON BOARD ITEM FOR PROCEDURAL OPTIONS FOR NAMING RESPONSIBLE PARTIES	
Title Link:					http://geotracker.waterboards.ca.gov/view_documents?global_id=SL18212592&document_id=5747780	
Type:					OTHER REPORT / DOCUMENT	
Document Type:	Site Documents				Submitted:	
Document Date:	9/30/2005				Submitted By:	KIMBERLY YEE (REGULATOR)
Size :						
Title:					PROCEDURAL OPTIONS FOR NAMING RESPONSIBLE PARTIES & RESPONSE TO COMMENTS	
Title Link:					http://geotracker.waterboards.ca.gov/view_documents?global_id=SL18212592&enforcement_id=6136763	

Map Key	Number of Records	Direction	Distance (mi/ft)	Elev/Diff (ft)	Site	DB
Type:		STAFF LETTER				
Document Type:	Monitoring Reports			Submitted:		
Document Date:	9/22/2005*			Submitted By:	SHN CONSULTING (AUTH_RP)	
Size :	1,886 KB					
Title:	2005 ANNUAL GWMR-327 MOFFETT BLVD.					
Title Link:	http://geotracker.waterboards.ca.gov/esi/uploads/geo_report/2732099235/SL18212592.PDF					
Type:	MONITORING REPORT - ANNUAL					
Document Type:	Site Documents			Submitted:		
Document Date:	8/10/2005			Submitted By:	KIMBERLY YEE (REGULATOR)	
Size :						
Title:	UNION BANK OF CALIFORNIA'S REQUEST THAT CERTAIN PARTIES BE NAMED AS RESPONSIBLE PARTIES					
Title Link:	http://geotracker.waterboards.ca.gov/view_documents?global_id=SL18212592&document_id=5751098					
Type:	CORRESPONDENCE					
Document Type:	Monitoring Reports			Submitted:		
Document Date:	6/30/2005			Submitted By:	KIMBERLY YEE (REGULATOR)	
Size :	3,628 KB					
Title:	2005 ANNUAL GROUNDWATER MONITORING REPORT -					
Title Link:	http://geotracker.waterboards.ca.gov/regulators/deliverable_documents/8532272160/2005%20Annual%20Groundwater%20Monitoring%20Report%20%2D%2006%2E30%2E2005%2Epdf					
Type:	MONITORING REPORT - ANNUALLY					
Document Type:	Site Documents			Submitted:		
Document Date:	6/29/2005			Submitted By:	KIMBERLY YEE (REGULATOR)	
Size :						
Title:	PREHEARING CONFERENCE ON REQUEST TO NAME ADDITIONAL PARTIES					
Title Link:	http://geotracker.waterboards.ca.gov/view_documents?global_id=SL18212592&document_id=5751119					
Type:	OTHER REPORT / DOCUMENT					
Document Type:	Site Documents			Submitted:		
Document Date:	6/6/2005			Submitted By:	KIMBERLY YEE (REGULATOR)	
Size :						
Title:	ENTITIES UNION BANK IS REQUESTING BE NAMED AS RESPONSIBLE PARTIES					
Title Link:	http://geotracker.waterboards.ca.gov/view_documents?global_id=SL18212592&document_id=5747795					
Type:	OTHER REPORT / DOCUMENT					
Document Type:	Site Documents			Submitted:		
Document Date:	1/27/2005			Submitted By:	KIMBERLY YEE (REGULATOR)	
Size :						
Title:	COMMENTS ON BOARD ITEMS FOR PROCEDURAL OPTIONS FOR NAMING RESPONSIBLE PARTIES					
Title Link:	http://geotracker.waterboards.ca.gov/view_documents?global_id=SL18212592&document_id=5747781					
Type:	OTHER REPORT / DOCUMENT					
Document Type:	Site Documents			Submitted:		
Document Date:	1/27/2005			Submitted By:	KIMBERLY YEE (REGULATOR)	
Size :						
Title:	COMMENTS ON RHEEM MANUFACTURING COMPANY REGARDING PROCEDURAL OPTIONS FOR NAMING RESPONSIBLE PARTIES					
Title Link:	http://geotracker.waterboards.ca.gov/view_documents?global_id=SL18212592&document_id=5747782					
Type:	OTHER REPORT / DOCUMENT					
Document Type:	Site Documents			Submitted:		
Document Date:	1/13/2005			Submitted By:	KIMBERLY YEE (REGULATOR)	
Size :						
Title:	BOARD ITEM FOR PROCEDURAL OPTIONS FOR NAMING RESPONSIBLE PARTIES					
Title Link:	http://geotracker.waterboards.ca.gov/view_documents?global_id=SL18212592&enforcement_id=6133971					
Type:	TECHNICAL CORRESPONDENCE / ASSISTANCE / OTHER					
Document Type:	Site Documents			Submitted:		
Document Date:	1/13/2005			Submitted By:	KIMBERLY YEE (REGULATOR)	
Size :						
Title:	BOARD HEARING REGARDING PROCEDURAL OPTIONS					
Title Link:	http://geotracker.waterboards.ca.gov/view_documents?global_id=SL18212592&enforcement_id=6133970					
Type:	MEETING					
Document Type:	Monitoring Reports			Submitted:		

Map Key	Number of Records	Direction	Distance (mi/ft)	Elev/Diff (ft)	Site	DB
Document Date: Size : Title: Title Link: Type:	7/30/2004 2,454 KB				Submitted By: KIMBERLY YEE (REGULATOR)	
					2004 ANNUAL GROUNDWATER MONITORING REPORT - http://geotracker.waterboards.ca.gov/regulators/deliverable_documents/5762953042/2004%20Annual%20Groundwater%20Monitoring%20Report%20%2D%2007%2E30%2E2004%2Epdf MONITORING REPORT - ANNUALLY	
Document Type: Document Date: Size : Title: Title Link: Type:	Site Documents 12/18/2003				Submitted: Submitted By: KIMBERLY YEE (REGULATOR)	
					REQUEST FOR AN EXTENSION OF TIME TO RESPOND http://geotracker.waterboards.ca.gov/view_documents?global_id=SL18212592&document_id=5751058 CORRESPONDENCE	
Document Type: Document Date: Size : Title: Title Link: Type:	Site Documents 11/17/2003				Submitted: Submitted By: KIMBERLY YEE (REGULATOR)	
					REQUEST FOR INFORMATION REGARDING 327 AND 333 MOFFETT BLVD. http://geotracker.waterboards.ca.gov/view_documents?global_id=SL18212592&enforcement_id=6136677 13267 REQUIREMENT	
Document Type: Document Date: Size : Title: Title Link: Type:	Site Documents 8/20/2003				Submitted: Submitted By: KIMBERLY YEE (REGULATOR)	
					RESPONSE TO REQUEST FOR MORE INFO ON OWNERSHIP DURING PERIOD OF RHEEM SEMICONDUCTOR-MANUFACTURING & RAYTHEON OPERATIONS http://geotracker.waterboards.ca.gov/view_documents?global_id=SL18212592&document_id=5751082 CORRESPONDENCE	
Document Type: Document Date: Size : Title: Title Link: Type:	Site Documents 8/18/2003				Submitted: Submitted By: KIMBERLY YEE (REGULATOR)	
					ORDER NO. 93-093 AMENDING ORDER SITE CLEANUP REQUIREMENTS http://geotracker.waterboards.ca.gov/view_documents?global_id=SL18212592&enforcement_id=6136688 AMENDMENT TO ORDER	
Document Type: Document Date: Size : Title: Title Link: Type:	Site Documents 8/4/2003				Submitted: Submitted By: KIMBERLY YEE (REGULATOR)	
					REVISED VERSION OF JULY 29 2003 LETTER http://geotracker.waterboards.ca.gov/view_documents?global_id=SL18212592&document_id=5751087 CORRESPONDENCE	
Document Type: Document Date: Size : Title: Title Link: Type:	Site Documents 7/29/2003				Submitted: Submitted By: KIMBERLY YEE (REGULATOR)	
					LETTER RESPONDING TO 2 PREVIOUS LETTERS WRITTEN FOR UNION BANK OF CALIFORNIA http://geotracker.waterboards.ca.gov/view_documents?global_id=SL18212592&document_id=5751038 CORRESPONDENCE	
Document Type: Document Date: Size : Title: Title Link: Type:	Monitoring Reports 6/25/2003 1,985 KB				Submitted: Submitted By: KIMBERLY YEE (REGULATOR)	
					2003 ANNUAL GROUNDWATER MONITORING REPORT - http://geotracker.waterboards.ca.gov/regulators/deliverable_documents/7405486881/2003%20Annual%20Groundwater%20Monitoring%20Report%20%2D%2006%2E25%2E2003%2Epdf MONITORING REPORT - ANNUALLY	
Document Type: Document Date: Size : Title: Title Link: Type:	Site Documents 6/11/2003				Submitted: Submitted By: ASHA TURMAN (REGULATOR)	
					ADDITIONAL INFORMATION & EVIDENCE RELATING TO RHEEM SEMICONDUCTOR CORPORATION & MANUFACTURING COMPANY - REGULATOR RESPONSE http://geotracker.waterboards.ca.gov/view_documents?global_id=SL18212592&document_id=5747750 OTHER REPORT / DOCUMENT	
Document Type: Document Date: Size :	Site Documents 6/11/2003				Submitted: Submitted By: KIMBERLY YEE (REGULATOR)	

Map Key	Number of Records	Direction	Distance (mi/ft)	Elev/Diff (ft)	Site	DB
Title:					ADDITIONAL INFORMATION & EVIDENCE RELATING TO RHEEM SEMICONDUCTOR CORPORATION & MANUFACTURING COMPANY	
Title Link:					http://geotracker.waterboards.ca.gov/view_documents?global_id=SL18212592&document_id=5747750	
Type:					OTHER REPORT / DOCUMENT	
Document Type:	Site Documents				Submitted:	
Document Date:	3/24/2003				Submitted By:	KIMBERLY YEE (REGULATOR)
Size :						
Title:					RESPONSE TO RAYTHEON COMPANY'S MARCH 5, 2003 LETTER	
Title Link:					http://geotracker.waterboards.ca.gov/view_documents?global_id=SL18212592&document_id=5751080	
Type:					CORRESPONDENCE	
Document Type:	Site Documents				Submitted:	
Document Date:	3/19/2003				Submitted By:	KIMBERLY YEE (REGULATOR)
Size :						
Title:					UNION BANK VS. RHEEM MANUFACTURING COMPANY	
Title Link:					http://geotracker.waterboards.ca.gov/view_documents?global_id=SL18212592&document_id=5751149	
Type:					OTHER REPORT / DOCUMENT	
Document Type:	Site Documents				Submitted:	
Document Date:	3/17/2003				Submitted By:	KIMBERLY YEE (REGULATOR)
Size :						
Title:					FOLLOW-UP LETTER	
Title Link:					http://geotracker.waterboards.ca.gov/view_documents?global_id=SL18212592&document_id=5747808	
Type:					CORRESPONDENCE	
Document Type:	Site Documents				Submitted:	
Document Date:	3/7/2003				Submitted By:	KIMBERLY YEE (REGULATOR)
Size :						
Title:					RHEEM SEMICONDUCTOR CORPORATION-RHEEM MANUFACTURING COMPANY -	
Title Link:					http://geotracker.waterboards.ca.gov/view_documents?global_id=SL18212592&document_id=5751090	
Type:					CORRESPONDENCE	
Document Type:	Site Documents				Submitted:	
Document Date:	3/7/2003				Submitted By:	ASHA TURMAN (REGULATOR)
Size :						
Title:					RHEEM SEMICONDUCTOR CORPORATION-RHEEM MANUFACTURING COMPANY - - REGULATOR RESPONSE	
Title Link:					http://geotracker.waterboards.ca.gov/view_documents?global_id=SL18212592&document_id=5751090	
Type:					CORRESPONDENCE	
Document Type:	Site Documents				Submitted:	
Document Date:	3/5/2003				Submitted By:	KIMBERLY YEE (REGULATOR)
Size :						
Title:					REPLY TO SEVERAL MISLEADING POINTS MADE BY UNION BANK	
Title Link:					http://geotracker.waterboards.ca.gov/view_documents?global_id=SL18212592&document_id=5751055	
Type:					CORRESPONDENCE	
Document Type:	Site Documents				Submitted:	
Document Date:	1/7/2003				Submitted By:	KIMBERLY YEE (REGULATOR)
Size :						
Title:					REGIONAL BOARD LETTER DATED OCT. 24 2002 NATURAL ATTENUATION EVALUATION REPORT	
Title Link:					http://geotracker.waterboards.ca.gov/view_documents?global_id=SL18212592&document_id=5751054	
Type:					CORRESPONDENCE	
Document Type:	Site Documents				Submitted:	
Document Date:	12/13/2002				Submitted By:	KIMBERLY YEE (REGULATOR)
Size :						
Title:					EVIDENCE OF RAYTHEON NOT DISCLOSING ALL AVAILABLE EVIDENCE WITH REGARD TO 327 MB SITE	
Title Link:					http://geotracker.waterboards.ca.gov/view_documents?global_id=SL18212592&document_id=5751104	
Type:					OTHER REPORT / DOCUMENT	
Document Type:	Site Documents				Submitted:	
Document Date:	10/24/2002				Submitted By:	KIMBERLY YEE (REGULATOR)
Size :						
Title:					NATURAL ATTENUATION EVALUATION REPORT	
Title Link:					http://geotracker.waterboards.ca.gov/view_documents?global_id=SL18212592&enforcement_id=6136761	
Type:					STAFF LETTER	

Map Key	Number of Records	Direction	Distance (mi/ft)	Elev/Diff (ft)	Site	DB
Document Type: Document Date: Size : Title: Title Link: Type:	Site Documents 8/21/2002				Submitted: Submitted By: KIMBERLY YEE (REGULATOR)	
			ADDITIONAL INFORMATION http://geotracker.waterboards.ca.gov/view_documents?global_id=SL18212592&document_id=5747756 OTHER REPORT / DOCUMENT			
Document Type: Document Date: Size : Title: Title Link: Type:	Site Documents 6/28/2002				Submitted: Submitted By: KIMBERLY YEE (REGULATOR)	
			RAYTHEON COMPANY LETTER TO THE REGIONAL BOARD BY COOLEY GODWARD LLP DATED MAY 10 2002 http://geotracker.waterboards.ca.gov/view_documents?global_id=SL18212592&document_id=5751050 CORRESPONDENCE			
Document Type: Document Date: Size : Title: Title Link: Type:	Monitoring Reports 6/28/2002 1,804 KB				Submitted: Submitted By: KIMBERLY YEE (REGULATOR)	
			SECOND QUARTER 2002 GROUNDWATER MONITORING AND ANNUAL MONITORING SUMMARY REPORT - http://geotracker.waterboards.ca.gov/regulators/deliverable_documents/8474927604/Second%20Quarter%202002%20Groundwater%20Monitoring%20%26%20Annual%20Monitoring%20Summary%20Report%20%2D%2006%2E28%2E2002%2Epdf MONITORING REPORT - OTHER			
Document Type: Document Date: Size : Title: Title Link: Type:	Site Documents 6/21/2002				Submitted: Submitted By: KIMBERLY YEE (REGULATOR)	
			REQUEST FOR OWNERSHIP INFORMATION & DEED RESTRICTION http://geotracker.waterboards.ca.gov/view_documents?global_id=SL18212592&enforcement_id=6136679 13267 REQUIREMENT			
Document Type: Document Date: Size : Title: Title Link: Type:	Site Documents 6/20/2002				Submitted: Submitted By: KIMBERLY YEE (REGULATOR)	
			REFERENCE TO RWQCB'S SELF MONITORING PROGRAM FOR UNION BANK OF CALIFORNIA http://geotracker.waterboards.ca.gov/view_documents?global_id=SL18212592&document_id=5751053 CORRESPONDENCE			
Document Type: Document Date: Size : Title: Title Link: Type:	Site Documents 6/18/2002				Submitted: Submitted By: KIMBERLY YEE (REGULATOR)	
			RHEEM MANUFACTURING COMPANY AND RHEEM SEMICONDUCTOR CORPORATION ARE RESPONSIBLE PARTIES http://geotracker.waterboards.ca.gov/view_documents?global_id=SL18212592&document_id=5751088 CORRESPONDENCE			
Document Type: Document Date: Size : Title: Title Link: Type:	Site Documents 5/22/2002				Submitted: Submitted By: KIMBERLY YEE (REGULATOR)	
			RHEEM MANUFACTURING COMPANY-RHEEM SEMICONDUCTOR CORPORATION - RESPONSIBLE PARTIES http://geotracker.waterboards.ca.gov/view_documents?global_id=SL18212592&document_id=5751089 CORRESPONDENCE			
Document Type: Document Date: Size : Title: Title Link: Type:	Site Documents 5/20/2002				Submitted: Submitted By: KIMBERLY YEE (REGULATOR)	
			REQUEST FOR OWNERSHIP INFORMATION & DEED RESTRICTION http://geotracker.waterboards.ca.gov/view_documents?global_id=SL18212592&enforcement_id=6136678 13267 REQUIREMENT			
Document Type: Document Date: Size : Title: Title Link: Type:	Site Documents 5/10/2002				Submitted: Submitted By: KIMBERLY YEE (REGULATOR)	
			CONCLUSIONS BASED ON INFORMATION SUBMITTED BY UNION BANK http://geotracker.waterboards.ca.gov/view_documents?global_id=SL18212592&document_id=5747784 CORRESPONDENCE			

Map Key	Number of Records	Direction	Distance (mi/ft)	Elev/Diff (ft)	Site	DB
Document Type:	Site Documents				Submitted:	
Document Date:	5/10/2002				Submitted By:	KIMBERLY YEE (REGULATOR)
Size :						
Title:	ATTACHMENTS TO LETTER PREVIOUSLY SENT					
Title Link:	http://geotracker.waterboards.ca.gov/view_documents?global_id=SL18212592&document_id=5747773					
Type:	FACT SHEETS - PUBLIC PARTICIPATION					
Document Type:	Monitoring Reports				Submitted:	
Document Date:	4/30/2002				Submitted By:	KIMBERLY YEE (REGULATOR)
Size :	1,624 KB					
Title:	FIRST QUARTER 2002 GROUNDWATER MONITORING & REMEDIAL ACTION STATUS REPORT -					
Title Link:	http://geotracker.waterboards.ca.gov/regulators/deliverable_documents/3165745377/First%20Quarter%202002%20Groundwater%20Monitoring%20%26%20Remedial%20Action%20Status%20Report%20%2D%2004%2E30%2E2002%2Epdf					
Type:	MONITORING REPORT - QUARTERLY					
Document Type:	Monitoring Reports				Submitted:	
Document Date:	1/31/2002				Submitted By:	KIMBERLY YEE (REGULATOR)
Size :	1,455 KB					
Title:	FOURTH QUARTER 2001 GROUNDWATER MONITORING & REMEDIAL ACTION STATUS REPORT -					
Title Link:	http://geotracker.waterboards.ca.gov/regulators/deliverable_documents/3471282780/Fourth%20Quarter%202001%20Groundwater%20Monitoring%20%26%20Remedial%20Action%20Status%20Report%20%2D%2001%2E31%2E2002%2Epdf					
Type:	MONITORING REPORT - QUARTERLY					
Document Type:	Site Documents				Submitted:	
Document Date:	11/7/2001				Submitted By:	KIMBERLY YEE (REGULATOR)
Size :						
Title:	SEPT.25 2001 LETTER REGARDING RHEEM SEMICONDUCTOR CORPORATION					
Title Link:	http://geotracker.waterboards.ca.gov/view_documents?global_id=SL18212592&document_id=5751092					
Type:	CORRESPONDENCE					
Document Type:	Site Documents				Submitted:	
Document Date:	11/2/2001				Submitted By:	KIMBERLY YEE (REGULATOR)
Size :						
Title:	ANSWERS TO QUESTIONS IN OCT.10 2001 LETTER					
Title Link:	http://geotracker.waterboards.ca.gov/view_documents?global_id=SL18212592&document_id=5747757					
Type:	CORRESPONDENCE					
Document Type:	Site Documents				Submitted:	
Document Date:	10/10/2001				Submitted By:	KIMBERLY YEE (REGULATOR)
Size :						
Title:	REQUEST FOR INFORMATION					
Title Link:	http://geotracker.waterboards.ca.gov/view_documents?global_id=SL18212592&enforcement_id=6136676					
Type:	13267 REQUIREMENT					
Document Type:	Site Documents				Submitted:	
Document Date:	9/25/2001				Submitted By:	KIMBERLY YEE (REGULATOR)
Size :						
Title:	REQUEST FOR INFORMATION					
Title Link:	http://geotracker.waterboards.ca.gov/view_documents?global_id=SL18212592&enforcement_id=6136675					
Type:	13267 REQUIREMENT					
Document Type:	Site Documents				Submitted:	
Document Date:	9/24/2001				Submitted By:	KIMBERLY YEE (REGULATOR)
Size :						
Title:	RESPONSE TO REQUEST FOR INFORMATION					
Title Link:	http://geotracker.waterboards.ca.gov/view_documents?global_id=SL18212592&enforcement_id=6136777					
Type:	STAFF LETTER					
Document Type:	Monitoring Reports				Submitted:	
Document Date:	9/21/2001				Submitted By:	KIMBERLY YEE (REGULATOR)
Size :	1,693 KB					
Title:	THIRD QUARTER 2001 GROUNDWATER MONITORING & INTERIM REMEDIAL ACTION STATUS REPORT -					
Title Link:	http://geotracker.waterboards.ca.gov/regulators/deliverable_documents/3362380802/Third%20Quarter%202001%20Groundwater%20Monitoring%20%26%20Interim%20Remedial%20Action%20Status%20Report%20%2D%2009%2E21%2E2001%2Epdf					
Type:	MONITORING REPORT - QUARTERLY					

Map Key	Number of Records	Direction	Distance (mi/ft)	Elev/Diff (ft)	Site	DB
Document Type: Document Date: Size : Title: Title Link: Type:	Site Documents 9/4/2001				Submitted: Submitted By: KIMBERLY YEE (REGULATOR)	
					RESPONSE TO REQUEST FOR INFORMATION http://geotracker.waterboards.ca.gov/view_documents?global_id=SL18212592&document_id=5751081 CORRESPONDENCE	
Document Type: Document Date: Size : Title: Title Link: Type:	Site Documents 7/10/2001				Submitted: Submitted By: KIMBERLY YEE (REGULATOR)	
					HISTORICAL DOCUMENTS ON 327 MOFFETT BLVD http://geotracker.waterboards.ca.gov/view_documents?global_id=SL18212592&document_id=5747821 OTHER REPORT / DOCUMENT	
Document Type: Document Date: Size : Title: Title Link: Type:	Site Documents 7/10/2001				Submitted: Submitted By: ASHA TURMAN (REGULATOR)	
					HISTORICAL DOCUMENTS ON 327 MOFFETT BLVD - REGULATOR RESPONSE http://geotracker.waterboards.ca.gov/view_documents?global_id=SL18212592&document_id=5747821 OTHER REPORT / DOCUMENT	
Document Type: Document Date: Size : Title: Title Link: Type:	Site Documents 6/29/2001				Submitted: Submitted By: KIMBERLY YEE (REGULATOR)	
					REQUEST FOR INFORMATION http://geotracker.waterboards.ca.gov/view_documents?global_id=SL18212592&enforcement_id=6136673 13267 REQUIREMENT	
Document Type: Document Date: Size : Title: Title Link: Type:	Site Documents 6/8/2001				Submitted: Submitted By: KIMBERLY YEE (REGULATOR)	
					EXTRACTION & DISCHARGE OF GROUNDWATER http://geotracker.waterboards.ca.gov/view_documents?global_id=SL18212592&document_id=5747798 OTHER REPORT / DOCUMENT	
Document Type: Document Date: Size : Title: Title Link: Type:	Site Documents 5/31/2001				Submitted: Submitted By: KIMBERLY YEE (REGULATOR)	
					HISTORICAL RECORDS & DOCUMENTS ON 327 MOFFETT BLVD http://geotracker.waterboards.ca.gov/view_documents?global_id=SL18212592&document_id=5747822 OTHER REPORT / DOCUMENT	
Document Type: Document Date: Size : Title: Title Link: Type:	Site Documents 5/3/2001				Submitted: Submitted By: KIMBERLY YEE (REGULATOR)	
					CONDITIONAL APPROVAL OF THE FINAL REMEDIAL ACTION PLAN. REQUEST FOR INFO. REVISION OF SELF-MONITORING PLAN http://geotracker.waterboards.ca.gov/view_documents?global_id=SL18212592&enforcement_id=6133981 13267 REQUIREMENT	
Document Type: Document Date: Size : Title: Title Link: Type:	Site Documents 3/29/2001				Submitted: Submitted By: KIMBERLY YEE (REGULATOR)	
					FINAL REMEDIAL ACTION PLAN http://geotracker.waterboards.ca.gov/view_documents?global_id=SL18212592&document_id=5747804 CORRESPONDENCE	
Document Type: Document Date: Size : Title: Title Link: Type:	Site Documents 3/9/2001				Submitted: Submitted By: KIMBERLY YEE (REGULATOR)	
					FLOW METER & TOTALIZER CORRECTION FOR THE CONTINUOUS DISCHARGE http://geotracker.waterboards.ca.gov/view_documents?global_id=SL18212592&document_id=5747807 OTHER REPORT / DOCUMENT	
Document Type: Document Date: Size : Title: Title Link:	Site Documents 2/26/2001				Submitted: Submitted By: KIMBERLY YEE (REGULATOR)	
					STATUS OF FLOW METER & TOTALIZER FOR THE CONTINUOUS DISCHARGE http://geotracker.waterboards.ca.gov/view_documents?global_id=SL18212592&document_id=5751096	

Map Key	Number of Records	Direction	Distance (mi/ft)	Elev/Diff (ft)	Site	DB
Type:		CORRESPONDENCE				
Document Type:	Monitoring Reports				Submitted:	
Document Date:	2/23/2001				Submitted By:	KIMBERLY YEE (REGULATOR)
Size :	1,495 KB					
Title:	2000 ANNUAL GROUNDWATER MONITORING & INTERIM REMEDIAL ACTION STATUS REPORT -					
Title Link:	http://geotracker.waterboards.ca.gov/regulators/deliverable_documents/3654754459/2000%20Annual%20Groundwater%20Monitoring%20%26%20Interim%20Remedial%20Action%20Status%20Report%20%2D%2002%2E23%2E2001%2Epdf					
Type:	MONITORING REPORT - ANNUALLY					
Document Type:	Site Documents				Submitted:	
Document Date:	2/2/2001				Submitted By:	KIMBERLY YEE (REGULATOR)
Size :						
Title:	FINAL REMEDIAL ACTION PLAN					
Title Link:	http://geotracker.waterboards.ca.gov/view_documents?global_id=SL18212592&enforcement_id=6133983					
Type:	TECHNICAL CORRESPONDENCE / ASSISTANCE / OTHER					
Document Type:	Site Documents				Submitted:	
Document Date:	11/8/2000				Submitted By:	KIMBERLY YEE (REGULATOR)
Size :						
Title:	SABEK VS. UNION BANK - ORIGINAL TRANSCRIPT OF DEPOSITION					
Title Link:	http://geotracker.waterboards.ca.gov/view_documents?global_id=SL18212592&document_id=5751133					
Type:	OTHER REPORT / DOCUMENT					
Document Type:	Site Documents				Submitted:	
Document Date:	11/2/2000				Submitted By:	KIMBERLY YEE (REGULATOR)
Size :						
Title:	SABEK V. UNION BANK-SANTA CLARA SUPERIOR COURT CASE NO. 726891					
Title Link:	http://geotracker.waterboards.ca.gov/view_documents?global_id=SL18212592&document_id=5751132					
Type:	OTHER REPORT / DOCUMENT					
Document Type:	Site Documents				Submitted:	
Document Date:	10/3/2000				Submitted By:	KIMBERLY YEE (REGULATOR)
Size :						
Title:	CONFIRM SCHEDULE FOR SUBMITTAL OF REMEDIAL ACTION PLAN					
Title Link:	http://geotracker.waterboards.ca.gov/view_documents?global_id=SL18212592&document_id=5751030					
Type:	CORRESPONDENCE					
Document Type:	Site Documents				Submitted:	
Document Date:	6/22/2000				Submitted By:	KIMBERLY YEE (REGULATOR)
Size :						
Title:	CORRESPONDENCE - REMEDIAL ACTION PLAN					
Title Link:	http://geotracker.waterboards.ca.gov/view_documents?global_id=SL18212592&document_id=5751031					
Type:	CORRESPONDENCE					
Document Type:	Site Documents				Submitted:	
Document Date:	6/8/2000				Submitted By:	KIMBERLY YEE (REGULATOR)
Size :						
Title:	GROUNDWATER MONITORING					
Title Link:	http://geotracker.waterboards.ca.gov/view_documents?global_id=SL18212592&enforcement_id=6133991					
Type:	TECHNICAL CORRESPONDENCE / ASSISTANCE / OTHER					
Document Type:	Site Documents				Submitted:	
Document Date:	6/7/2000				Submitted By:	KIMBERLY YEE (REGULATOR)
Size :						
Title:	GROUNDWATER SAMPLE COLLECTION					
Title Link:	http://geotracker.waterboards.ca.gov/view_documents?global_id=SL18212592&document_id=5747819					
Type:	CORRESPONDENCE					
Document Type:	Site Documents				Submitted:	
Document Date:	5/10/2000				Submitted By:	KIMBERLY YEE (REGULATOR)
Size :						
Title:	TECHNICAL MEETING WITH RWQCB ON APRIL 26 2000					
Title Link:	http://geotracker.waterboards.ca.gov/view_documents?global_id=SL18212592&document_id=5751097					
Type:	CORRESPONDENCE					
Document Type:	Site Documents				Submitted:	
Document Date:	4/5/2000				Submitted By:	KIMBERLY YEE (REGULATOR)

Map Key	Number of Records	Direction	Distance (mi/ft)	Elev/Diff (ft)	Site	DB
Size : Title: Title Link: Type:					REQUEST FOR MEETING TO DISCUSS LEGAL AND TECHNICAL ISSUES CONCERNING ORDER 98-099 http://geotracker.waterboards.ca.gov/view_documents?global_id=SL18212592&document_id=5751073 CORRESPONDENCE	
Document Type: Document Date: Size : Title: Title Link: Type:	Site Documents 3/21/2000				Submitted: Submitted By: KIMBERLY YEE (REGULATOR)	
Document Type: Document Date: Size : Title: Title Link: Type:	Site Documents 3/8/2000				RESPONSE TO RWQCB LETTER DATED MARCH 3 2000 http://geotracker.waterboards.ca.gov/view_documents?global_id=SL18212592&document_id=5751083 CORRESPONDENCE	
Document Type: Document Date: Size : Title: Title Link: Type:	Site Documents 3/8/2000				Submitted: Submitted By: KIMBERLY YEE (REGULATOR)	
Document Type: Document Date: Size : Title: Title Link: Type:	Site Documents 2/24/2000				REQUEST FOR WELL ACCESS http://geotracker.waterboards.ca.gov/view_documents?global_id=SL18212592&document_id=5751076 CORRESPONDENCE	
Document Type: Document Date: Size : Title: Title Link: Type:	Site Documents 2/24/2000				Submitted: Submitted By: KIMBERLY YEE (REGULATOR)	
Document Type: Document Date: Size : Title: Title Link: Type:	Monitoring Reports 2/10/2000 1,477 KB				ADDITIONAL SITE ASSESSMENT & INTERIM REMEDIAL MEASURE ALTERNATIVE http://geotracker.waterboards.ca.gov/view_documents?global_id=SL18212592&document_id=5747752 OTHER REPORT / DOCUMENT	
Document Type: Document Date: Size : Title: Title Link: Type:	Monitoring Reports 2/10/2000 1,477 KB				Submitted: Submitted By: KIMBERLY YEE (REGULATOR)	
Document Type: Document Date: Size : Title: Title Link: Type:	Monitoring Reports 2/10/2000 1,477 KB				1999 ANNUAL GROUNDWATER MONITORING & INTERIM REMEDIAL ACTION STATUS REPORT - http://geotracker.waterboards.ca.gov/regulators/deliverable_documents/1725967228/1999%20Annual%20Ground water%20Monitoring%20%26%20Interim%20Remedial%20Action%20Status%20Report%20%2D%2002%2E10%2 E2000%2Epdf MONITORING REPORT - ANNUALLY	
Document Type: Document Date: Size : Title: Title Link: Type:	Site Documents 2/1/2000				Submitted: Submitted By: KIMBERLY YEE (REGULATOR)	
Document Type: Document Date: Size : Title: Title Link: Type:	Site Documents 2/1/2000				ADDRESS CHANGE http://geotracker.waterboards.ca.gov/view_documents?global_id=SL18212592&document_id=5747753 OTHER REPORT / DOCUMENT	
Document Type: Document Date: Size : Title: Title Link: Type:	Site Documents 10/29/1999				Submitted: Submitted By: KIMBERLY YEE (REGULATOR)	
Document Type: Document Date: Size : Title: Title Link: Type:	Site Documents 10/29/1999				MEETING ON OCT.27 1999 http://geotracker.waterboards.ca.gov/view_documents?global_id=SL18212592&document_id=5751039 CORRESPONDENCE	
Document Type: Document Date: Size : Title: Title Link: Type:	Site Documents 9/28/1999				Submitted: Submitted By: KIMBERLY YEE (REGULATOR)	
Document Type: Document Date: Size : Title: Title Link: Type:	Site Documents 9/28/1999				ADJUSTMENT OF ESTIMATED MASS OF VOLATILE ORGANIC COMPOUNDS REMOVED http://geotracker.waterboards.ca.gov/view_documents?global_id=SL18212592&document_id=5747754 OTHER REPORT / DOCUMENT	
Document Type: Document Date: Size : Title: Title Link: Type:	Site Documents 9/8/1999				Submitted: Submitted By: KIMBERLY YEE (REGULATOR)	
Document Type: Document Date: Size : Title: Title Link: Type:	Site Documents 9/8/1999				ENDING SUBMITTAL OF MONTHLY STATUS REPORTS http://geotracker.waterboards.ca.gov/view_documents?global_id=SL18212592&document_id=5751034 CORRESPONDENCE	
Document Type: Document Date: Size : Title: Title Link: Type:	Site Documents 5/11/1999				Submitted: Submitted By: KIMBERLY YEE (REGULATOR)	
Document Type: Document Date: Size : Title: Title Link: Type:	Site Documents 5/11/1999				APRIL 1999 MONTHLY PROGRESS REPORT http://geotracker.waterboards.ca.gov/view_documents?global_id=SL18212592&document_id=5747765 OTHER REPORT / DOCUMENT	

Map Key	Number of Records	Direction	Distance (mi/ft)	Elev/Diff (ft)	Site	DB
Document Type:	Monitoring Reports				Submitted:	
Document Date:	4/12/1999				Submitted By:	KIMBERLY YEE (REGULATOR)
Size :	82 KB					
Title:	MARCH 1999 MONTHLY PROGRESS REPORT -					
Title Link:	http://geotracker.waterboards.ca.gov/regulators/deliverable_documents/7876937687/March%201999%20Monthly%20Progress%20Report%20%2D%2004%2E12%2E1999%2Epdf					
Type:	MONITORING REPORT - OTHER					
Document Type:	Monitoring Reports				Submitted:	
Document Date:	2/11/1999				Submitted By:	KIMBERLY YEE (REGULATOR)
Size :	75 KB					
Title:	JANUARY 1999 MONTHLY PROGRESS REPORT -					
Title Link:	http://geotracker.waterboards.ca.gov/regulators/deliverable_documents/2840255558/January%201999%20Monthly%20Progress%20Report%20%2D%2002%2E11%2E1999%2Epdf					
Type:	MONITORING REPORT - OTHER					
Document Type:	Monitoring Reports				Submitted:	
Document Date:	2/1/1999				Submitted By:	KIMBERLY YEE (REGULATOR)
Size :	1,405 KB					
Title:	1998 ANNUAL GROUNDWATER MONITORING & INTERIM REMEDIAL ACTION STATUS REPORT -					
Title Link:	http://geotracker.waterboards.ca.gov/regulators/deliverable_documents/3058354020/1998%20Annual%20Groundwater%20Monitoring%20%26%20Interim%20Remedial%20Action%20Status%20Report%20%2D%2002%2E01%2E1999%2Epdf					
Type:	MONITORING REPORT - ANNUALLY					
Document Type:	Site Documents				Submitted:	
Document Date:	4/6/1998				Submitted By:	KIMBERLY YEE (REGULATOR)
Size :						
Title:	GROUNDWATER LEVEL MEASUREMENTS					
Title Link:	http://geotracker.waterboards.ca.gov/view_documents?global_id=SL18212592&document_id=5747817					
Type:	OTHER REPORT / DOCUMENT					
Document Type:	Monitoring Reports				Submitted:	
Document Date:	2/13/1998				Submitted By:	KIMBERLY YEE (REGULATOR)
Size :	1,424 KB					
Title:	1997 ANNUAL GROUNDWATER MONITORING & INTERIM REMEDIAL ACTION STATUS REPORT -					
Title Link:	http://geotracker.waterboards.ca.gov/regulators/deliverable_documents/3251438736/1997%20Annual%20Groundwater%20Monitoring%20%26%20Interim%20Remedial%20Action%20Status%20Report%20%2D%2002%2E13%2E1998%2Epdf					
Type:	MONITORING REPORT - ANNUALLY					
Document Type:	Site Documents				Submitted:	
Document Date:	2/5/1998				Submitted By:	KIMBERLY YEE (REGULATOR)
Size :						
Title:	MONITORING WELL ACCESS					
Title Link:	http://geotracker.waterboards.ca.gov/view_documents?global_id=SL18212592&document_id=5751041					
Type:	CORRESPONDENCE					
Document Type:	Site Documents				Submitted:	
Document Date:	1/15/1998				Submitted By:	KIMBERLY YEE (REGULATOR)
Size :						
Title:	ADDENDUM ADDITIONAL SITE ASSESSMENT REPORT					
Title Link:	http://geotracker.waterboards.ca.gov/view_documents?global_id=SL18212592&document_id=5747745					
Type:	PRELIMINARY SITE ASSESSMENT WORKPLAN - ADDENDUM					
Document Type:	Site Documents				Submitted:	
Document Date:	1/13/1998				Submitted By:	KIMBERLY YEE (REGULATOR)
Size :						
Title:	MONITORING WELL ACCESS					
Title Link:	http://geotracker.waterboards.ca.gov/view_documents?global_id=SL18212592&document_id=5751040					
Type:	CORRESPONDENCE					
Document Type:	Site Documents				Submitted:	
Document Date:	12/15/1997				Submitted By:	KIMBERLY YEE (REGULATOR)
Size :						
Title:	CONSULTANT CHANGE FOR 327 MOFFETT BLVD					
Title Link:	http://geotracker.waterboards.ca.gov/view_documents?global_id=SL18212592&document_id=5747785					
Type:	OTHER REPORT / DOCUMENT					

Map Key	Number of Records	Direction	Distance (mi/ft)	Elev/Diff (ft)	Site	DB
Document Type:	Monitoring Reports				Submitted:	
Document Date:	8/5/1997				Submitted By:	KIMBERLY YEE (REGULATOR)
Size :	1,073 KB					
Title:	GROUND WATER MONITORING REPORT FOR MAY-JULY 1997 -					
Title Link:	http://geotracker.waterboards.ca.gov/regulators/deliverable_documents/9529987931/Ground%20Water%20Monitoring%20Report%20for%20May%2DJuly%201997%20%2D%2008%2E05%2E1997%2Epdf					
Type:	MONITORING REPORT - OTHER					
Document Type:	Monitoring Reports				Submitted:	
Document Date:	1/13/1997				Submitted By:	KIMBERLY YEE (REGULATOR)
Size :	94 KB					
Title:	DECEMBER 1996 MONTHLY PROGRESS REPORT -					
Title Link:	http://geotracker.waterboards.ca.gov/regulators/deliverable_documents/3588287174/December%201996%20Monthly%20Progress%20Report%20%2D%2001%2E13%2E1997%2Epdf					
Type:	MONITORING REPORT - OTHER					
Document Type:	Monitoring Reports				Submitted:	
Document Date:	12/10/1996				Submitted By:	KIMBERLY YEE (REGULATOR)
Size :	77 KB					
Title:	NOVEMBER 1996 MONTHLY PROGRESS REPORT -					
Title Link:	http://geotracker.waterboards.ca.gov/regulators/deliverable_documents/9546232461/November%201996%20Monthly%20Progress%20Report%20%2D%2012%2E10%2E1996%2Epdf					
Type:	MONITORING REPORT - OTHER					
Document Type:	Site Documents				Submitted:	
Document Date:	11/21/1996				Submitted By:	KIMBERLY YEE (REGULATOR)
Size :						
Title:	CORRESPONDENCE - WORKPLAN TO INSTALL AN ADDITIONAL EXTRACTION WELL					
Title Link:	http://geotracker.waterboards.ca.gov/view_documents?global_id=SL18212592&document_id=5751033					
Type:	CORRESPONDENCE					
Document Type:	Site Documents				Submitted:	
Document Date:	11/19/1996				Submitted By:	KIMBERLY YEE (REGULATOR)
Size :						
Title:	REQUEST FOR ACCESS TO WELL OWNED BY UNION BANK OF CALIFORNIA					
Title Link:	http://geotracker.waterboards.ca.gov/view_documents?global_id=SL18212592&document_id=5751056					
Type:	CORRESPONDENCE					
Document Type:	Monitoring Reports				Submitted:	
Document Date:	11/12/1996				Submitted By:	KIMBERLY YEE (REGULATOR)
Size :	91 KB					
Title:	OCTOBER 1996 MONTHLY PROGRESS REPORT -					
Title Link:	http://geotracker.waterboards.ca.gov/regulators/deliverable_documents/9383163273/October%201996%20Monthly%20Progress%20Report%20%2D%2011%2E12%2E1996%2Epdf					
Type:	MONITORING REPORT - OTHER					
Document Type:	Site Documents				Submitted:	
Document Date:	11/8/1996				Submitted By:	KIMBERLY YEE (REGULATOR)
Size :						
Title:	WORKPLAN TO INSTALL AN ADDITIONAL EXTRACTION WELL AT THE 327 MOFFETT BLVD SITE					
Title Link:	http://geotracker.waterboards.ca.gov/view_documents?global_id=SL18212592&document_id=5751024					
Type:	WELL INSTALLATION WORKPLAN					
Document Type:	Site Documents				Submitted:	
Document Date:	11/5/1996				Submitted By:	KIMBERLY YEE (REGULATOR)
Size :						
Title:	ANALYTICAL DATA IN SELF-MONITORING REPORTS					
Title Link:	http://geotracker.waterboards.ca.gov/view_documents?global_id=SL18212592&enforcement_id=6133966					
Type:	LETTER - NOTICE					
Document Type:	Site Documents				Submitted:	
Document Date:	10/8/1996				Submitted By:	KIMBERLY YEE (REGULATOR)
Size :						
Title:	SEPTEMBER 1996 MONTHLY PROGRESS REPORT					
Title Link:	http://geotracker.waterboards.ca.gov/view_documents?global_id=SL18212592&document_id=5751141					
Type:	OTHER REPORT / DOCUMENT					
Document Type:	Site Documents				Submitted:	

Map Key	Number of Records	Direction	Distance (mi/ft)	Elev/Diff (ft)	Site	DB
Document Date:	9/16/1996				Submitted By:	KIMBERLY YEE (REGULATOR)
Size :						
Title:	RESPONSE TO REQUEST FOR HISTORICAL SITE USE RECORDS AND ADDITIONAL SOIL AND GROUNDWATER QUALITY DATA					
Title Link:	http://geotracker.waterboards.ca.gov/view_documents?global_id=SL18212592&enforcement_id=6136776					
Type:	STAFF LETTER					
Document Type:	Site Documents				Submitted:	
Document Date:	9/10/1996				Submitted By:	KIMBERLY YEE (REGULATOR)
Size :						
Title:	ACKNOWLEDGE RECEIPT OF THE SUBJECT LETTER & ATTACHMENTS					
Title Link:	http://geotracker.waterboards.ca.gov/view_documents?global_id=SL18212592&enforcement_id=6133961					
Type:	TECHNICAL CORRESPONDENCE / ASSISTANCE / OTHER					
Document Type:	Monitoring Reports				Submitted:	
Document Date:	9/6/1996				Submitted By:	KIMBERLY YEE (REGULATOR)
Size :	89 KB					
Title:	AUGUST 1996 MONTHLY PROGRESS REPORT -					
Title Link:	http://geotracker.waterboards.ca.gov/regulators/deliverable_documents/4115278482/August%201996%20Monthly%20Progress%20Report%20%2D%2009%2E06%2E1996%2Epdf					
Type:	MONITORING REPORT - OTHER					
Document Type:	Site Documents				Submitted:	
Document Date:	9/4/1996				Submitted By:	KIMBERLY YEE (REGULATOR)
Size :						
Title:	MONITORING WELLS MW-3 MW-4 MW-10 & MW-11 - THE PARK CORPORATION LETTER DATED AUG.27 1996					
Title Link:	http://geotracker.waterboards.ca.gov/view_documents?global_id=SL18212592&document_id=5751042					
Type:	CORRESPONDENCE					
Document Type:	Site Documents				Submitted:	
Document Date:	8/9/1996				Submitted By:	KIMBERLY YEE (REGULATOR)
Size :						
Title:	RESPONSE TO GRAHAM & JAMES AUGUST 5 1996 LETTER COMMENTING ON WORKPLAN FOR ADDITIONAL SITE ASSESSMENT					
Title Link:	http://geotracker.waterboards.ca.gov/view_documents?global_id=SL18212592&enforcement_id=6136771					
Type:	STAFF LETTER					
Document Type:	Monitoring Reports				Submitted:	
Document Date:	8/8/1996				Submitted By:	KIMBERLY YEE (REGULATOR)
Size :	88 KB					
Title:	JULY 1996 MONTHLY PROGRESS REPORT -					
Title Link:	http://geotracker.waterboards.ca.gov/regulators/deliverable_documents/5799619376/July%201996%20Monthly%20Progress%20Report%20%2D%2008%2E08%2E1996%2Epdf					
Type:	MONITORING REPORT - OTHER					
Document Type:	Site Documents				Submitted:	
Document Date:	7/31/1996				Submitted By:	KIMBERLY YEE (REGULATOR)
Size :						
Title:	CORRESPONDENCE - GEO PLEXUS INC. JULY 5, 1996 PCE SOURCE EVALUATION REPORT					
Title Link:	http://geotracker.waterboards.ca.gov/view_documents?global_id=SL18212592&enforcement_id=6135033					
Type:	STAFF LETTER					
Document Type:	Monitoring Reports				Submitted:	
Document Date:	7/10/1996				Submitted By:	KIMBERLY YEE (REGULATOR)
Size :	86 KB					
Title:	JUNE 1996 MONTHLY PROGRESS REPORT -					
Title Link:	http://geotracker.waterboards.ca.gov/regulators/deliverable_documents/9530792057/June%201996%20Monthly%20Progress%20Report%20%2D%2007%2E10%2E1996%2Epdf					
Type:	MONITORING REPORT - OTHER					
Document Type:	Site Documents				Submitted:	
Document Date:	7/3/1996				Submitted By:	KIMBERLY YEE (REGULATOR)
Size :						
Title:	RESPONSE TO PACIFIC ENVIRONMENTAL MANAGEMENT INC. LETTER DATED JUNE 12 1996					
Title Link:	http://geotracker.waterboards.ca.gov/view_documents?global_id=SL18212592&enforcement_id=6136774					
Type:	STAFF LETTER					
Document Type:	Site Documents				Submitted:	

Map Key	Number of Records	Direction	Distance (mi/ft)	Elev/Diff (ft)	Site	DB
Document Date:	6/13/1996				Submitted By:	KIMBERLY YEE (REGULATOR)
Size :						
Title:					INSTALLATION OF SECOND EXTRACTION WELL	
Title Link:					http://geotracker.waterboards.ca.gov/view_documents?global_id=SL18212592&enforcement_id=6133993	
Type:					TECHNICAL CORRESPONDENCE / ASSISTANCE / OTHER	
Document Type:	Site Documents				Submitted:	
Document Date:	6/12/1996				Submitted By:	KIMBERLY YEE (REGULATOR)
Size :						
Title:					CALIFORNIA REGIONAL WATER QUALITY CONTROL BOARD SELF MONITORING PROGRAM FOR UNION BANK	
Title Link:					http://geotracker.waterboards.ca.gov/view_documents?global_id=SL18212592&document_id=5747777	
Type:					CORRESPONDENCE	
Document Type:	Monitoring Reports				Submitted:	
Document Date:	6/11/1996				Submitted By:	KIMBERLY YEE (REGULATOR)
Size :	98 KB					
Title:					MAY 1996 MONTHLY PROGRESS REPORT -	
Title Link:					http://geotracker.waterboards.ca.gov/regulators/deliverable_documents/3463867008/May%201996%20Monthly%20Progress%20Report%20%2D%2006%2E11%2E1996%2Epdf	
Type:					MONITORING REPORT - OTHER	
Document Type:	Site Documents				Submitted:	
Document Date:	5/30/1996				Submitted By:	KIMBERLY YEE (REGULATOR)
Size :						
Title:					CALIFORNIA REGIONAL WATER QUALITY CONTROL BOARD LETTER DATED MAY 1 1996	
Title Link:					http://geotracker.waterboards.ca.gov/view_documents?global_id=SL18212592&document_id=5747776	
Type:					CORRESPONDENCE	
Document Type:	Site Documents				Submitted:	
Document Date:	5/10/1996				Submitted By:	KIMBERLY YEE (REGULATOR)
Size :						
Title:					724-730 CENTRAL AVENUE SITE CHARACTERIZATION	
Title Link:					http://geotracker.waterboards.ca.gov/view_documents?global_id=SL18212592&document_id=5748711	
Type:					OTHER REPORT / DOCUMENT	
Document Type:	Monitoring Reports				Submitted:	
Document Date:	5/8/1996				Submitted By:	KIMBERLY YEE (REGULATOR)
Size :	83 KB					
Title:					APRIL 1996 MONTHLY PROGRESS REPORT -	
Title Link:					http://geotracker.waterboards.ca.gov/regulators/deliverable_documents/8169174015/April%201996%20Monthly%20Progress%20Report%20%2D%2005%2E08%2E1996%2Epdf	
Type:					MONITORING REPORT - OTHER	
Document Type:	Site Documents				Submitted:	
Document Date:	5/1/1996				Submitted By:	KIMBERLY YEE (REGULATOR)
Size :						
Title:					COMMENTS ON REPORTS 'ADDITIONAL SITE CHARACTERIZATION' & 'FLOW & TRANSPORT MODELING ETC.'	
Title Link:					http://geotracker.waterboards.ca.gov/view_documents?global_id=SL18212592&enforcement_id=6136754	
Type:					STAFF LETTER	
Document Type:	Site Documents				Submitted:	
Document Date:	4/24/1996				Submitted By:	KIMBERLY YEE (REGULATOR)
Size :						
Title:					CORRESPONDENCE - COMMENTS ON GEO PLEXUS INC. FEBRUARY 18 1996 SUPPLEMENTAL SITE CHARACTERIZATION REPORT	
Title Link:					http://geotracker.waterboards.ca.gov/view_documents?global_id=SL18212592&enforcement_id=6135028	
Type:					STAFF LETTER	
Document Type:	Monitoring Reports				Submitted:	
Document Date:	4/15/1996				Submitted By:	KIMBERLY YEE (REGULATOR)
Size :	85 KB					
Title:					MARCH 1996 MONTHLY PROGRESS REPORT -	
Title Link:					http://geotracker.waterboards.ca.gov/regulators/deliverable_documents/2397369205/March%201996%20Monthly%20Progress%20Report%20%2D%2004%2E15%2E1996%2Epdf	
Type:					MONITORING REPORT - OTHER	
Document Type:	Site Documents				Submitted:	

Map Key	Number of Records	Direction	Distance (mi/ft)	Elev/Diff (ft)	Site	DB
Document Date:	3/19/1996				Submitted By:	KIMBERLY YEE (REGULATOR)
Size :						
Title:	FOLLOW-UP TO FEB 9 1996 LETTER					
Title Link:	http://geotracker.waterboards.ca.gov/view_documents?global_id=SL18212592&enforcement_id=6136755					
Type:	STAFF LETTER					
Document Type:	Monitoring Reports				Submitted:	
Document Date:	3/13/1996				Submitted By:	KIMBERLY YEE (REGULATOR)
Size :	101 KB					
Title:	FEBRUARY 1996 MONTHLY PROGRESS REPORT -					
Title Link:	http://geotracker.waterboards.ca.gov/regulators/deliverable_documents/5349827408/February%201996%20Monthly%20Progress%20Report%20%2D%2003%2E13%2E1996%2Epdf					
Type:	MONITORING REPORT - OTHER					
Document Type:	Site Documents				Submitted:	
Document Date:	2/28/1996				Submitted By:	KIMBERLY YEE (REGULATOR)
Size :						
Title:	RESPONSE TO REQUEST TO EXTEND DATE FOR REPORT SUBMITTAL					
Title Link:	http://geotracker.waterboards.ca.gov/view_documents?global_id=SL18212592&enforcement_id=6136779					
Type:	STAFF LETTER					
Document Type:	Site Documents				Submitted:	
Document Date:	2/23/1996				Submitted By:	KIMBERLY YEE (REGULATOR)
Size :						
Title:	REQUEST FOR RWQCB TO TREAT DRAFT GROUNDWATER MODEL DOCUMENTS AND CORRESPONDENCE AS CONFIDENTIAL - 02.23.1996					
Title Link:	http://geotracker.waterboards.ca.gov/view_documents?global_id=SL18212592&document_id=5751074					
Type:	CORRESPONDENCE					
Document Type:	Monitoring Reports				Submitted:	
Document Date:	2/12/1996				Submitted By:	KIMBERLY YEE (REGULATOR)
Size :	98 KB					
Title:	JANUARY 1996 MONTHLY PROGRESS REPORT -					
Title Link:	http://geotracker.waterboards.ca.gov/regulators/deliverable_documents/1328047037/January%201996%20Monthly%20Progress%20Report%20%2D%2002%2E12%2E1996%2Epdf					
Type:	MONITORING REPORT - OTHER					
Document Type:	Site Documents				Submitted:	
Document Date:	2/9/1996				Submitted By:	KIMBERLY YEE (REGULATOR)
Size :						
Title:	JANUARY 23 1996 LETTER					
Title Link:	http://geotracker.waterboards.ca.gov/view_documents?global_id=SL18212592&enforcement_id=6133999					
Type:	TECHNICAL CORRESPONDENCE / ASSISTANCE / OTHER					
Document Type:	Site Documents				Submitted:	
Document Date:	1/23/1996				Submitted By:	KIMBERLY YEE (REGULATOR)
Size :						
Title:	ENGELHARD SUPPLEMENTAL SOIL & GROUNDWATER INVESTIGATION					
Title Link:	http://geotracker.waterboards.ca.gov/view_documents?global_id=SL18212592&document_id=5747794					
Type:	SOIL AND WATER INVESTIGATION REPORT					
Document Type:	Site Documents				Submitted:	
Document Date:	1/22/1996				Submitted By:	KIMBERLY YEE (REGULATOR)
Size :						
Title:	COMMENTS ON NOV.10 1995 DRAFT REPORT					
Title Link:	http://geotracker.waterboards.ca.gov/view_documents?global_id=SL18212592&enforcement_id=6133979					
Type:	TECHNICAL CORRESPONDENCE / ASSISTANCE / OTHER					
Document Type:	Site Documents				Submitted:	
Document Date:	1/16/1996				Submitted By:	KIMBERLY YEE (REGULATOR)
Size :						
Title:	RESPONSE TO JAN.9 1996 LETTER					
Title Link:	http://geotracker.waterboards.ca.gov/view_documents?global_id=SL18212592&enforcement_id=6136773					
Type:	STAFF LETTER					
Document Type:	Site Documents				Submitted:	
Document Date:	1/15/1996				Submitted By:	KIMBERLY YEE (REGULATOR)
Size :						
Title:	MOTOR CAR TUNE-UP BORING LOCATION PLAN					

Map Key	Number of Records	Direction	Distance (mi/ft)	Elev/Diff (ft)	Site	DB
Title Link: Type:					http://geotracker.waterboards.ca.gov/view_documents?global_id=SL18212592&document_id=5751116 OTHER REPORT / DOCUMENT	
Document Type: Document Date: Size : Title: Title Link: Type:	Site Documents 1/9/1996				Submitted: Submitted By: KIMBERLY YEE (REGULATOR)	
Document Type: Document Date: Size : Title: Title Link: Type:	Monitoring Reports 1/9/1996 102 KB				Submitted: Submitted By: KIMBERLY YEE (REGULATOR)	
Document Type: Document Date: Size : Title: Title Link: Type:	Site Documents 1/2/1996				Submitted: Submitted By: KIMBERLY YEE (REGULATOR)	
Document Type: Document Date: Size : Title: Title Link: Type:	Site Documents 12/26/1995				Submitted: Submitted By: KIMBERLY YEE (REGULATOR)	
Document Type: Document Date: Size : Title: Title Link: Type:	Site Documents 12/14/1995				Submitted: Submitted By: KIMBERLY YEE (REGULATOR)	
Document Type: Document Date: Size : Title: Title Link: Type:	Monitoring Reports 12/11/1995 117 KB				Submitted: Submitted By: KIMBERLY YEE (REGULATOR)	
Document Type: Document Date: Size : Title: Title Link: Type:	Site Documents 11/30/1995				Submitted: Submitted By: KIMBERLY YEE (REGULATOR)	
Document Type: Document Date: Size : Title: Title Link: Type:	Site Documents 11/28/1995				Submitted: Submitted By: KIMBERLY YEE (REGULATOR)	
Document Type: Document Date: Size : Title: Title Link: Type:	Site Documents 11/27/1995				Submitted: Submitted By: KIMBERLY YEE (REGULATOR)	
Document Type:	Site Documents				Submitted:	

Map Key	Number of Records	Direction	Distance (mi/ft)	Elev/Diff (ft)	Site	DB
Document Date: Size : Title: Title Link: Type:	11/16/1995				Submitted By: KIMBERLY YEE (REGULATOR)	
Document Type: Document Date: Size : Title: Title Link: Type:	Site Documents 11/15/1995				Submitted: Submitted By: KIMBERLY YEE (REGULATOR)	
Document Type: Document Date: Size : Title: Title Link: Type:	Site Documents 11/15/1995				Submitted: Submitted By: KIMBERLY YEE (REGULATOR)	
Document Type: Document Date: Size : Title: Title Link: Type:	Site Documents 11/14/1995				Submitted: Submitted By: KIMBERLY YEE (REGULATOR)	
Document Type: Document Date: Size : Title: Title Link: Type:	Monitoring Reports 11/7/1995 118 KB				Submitted: Submitted By: KIMBERLY YEE (REGULATOR)	
Document Type: Document Date: Size : Title: Title Link: Type:	Site Documents 10/30/1995				Submitted: Submitted By: KIMBERLY YEE (REGULATOR)	
Document Type: Document Date: Size : Title: Title Link: Type:	Site Documents 10/10/1995				Submitted: Submitted By: KIMBERLY YEE (REGULATOR)	
Document Type: Document Date: Size : Title: Title Link: Type:	Site Documents 9/28/1995				Submitted: Submitted By: KIMBERLY YEE (REGULATOR)	
Document Type: Document Date: Size : Title: Title Link: Type:	Site Documents 9/13/1995				Submitted: Submitted By: KIMBERLY YEE (REGULATOR)	
Document Type: Document Date: Size : Title: Title Link: Type:	Monitoring Reports 9/11/1995 95 KB				Submitted: Submitted By: KIMBERLY YEE (REGULATOR)	

Map Key	Number of Records	Direction	Distance (mi/ft)	Elev/Diff (ft)	Site	DB
Type: MONITORING REPORT - OTHER						
Document Type:	Site Documents				Submitted:	
Document Date:	9/6/1995				Submitted By:	KIMBERLY YEE (REGULATOR)
Size :						
Title:	COMMENTS ON AUGUST 4 1995 SITE CHARACTERIZATION PROPOSAL					
Title Link:	http://geotracker.waterboards.ca.gov/view_documents?global_id=SL18212592&enforcement_id=6133977					
Type:	TECHNICAL CORRESPONDENCE / ASSISTANCE / OTHER					
Document Type:	Site Documents				Submitted:	
Document Date:	9/6/1995				Submitted By:	KIMBERLY YEE (REGULATOR)
Size :						
Title:	COMMENTS ON AUGUST 3 1995 PROPOSED WORK PLAN					
Title Link:	http://geotracker.waterboards.ca.gov/view_documents?global_id=SL18212592&enforcement_id=6133975					
Type:	TECHNICAL CORRESPONDENCE / ASSISTANCE / OTHER					
Document Type:	Site Documents				Submitted:	
Document Date:	9/6/1995				Submitted By:	KIMBERLY YEE (REGULATOR)
Size :						
Title:	CORRESPONDENCE - COMMENTS ON AUGUST 4 1995 SITE CHARACTERIZATION PROPOSAL					
Title Link:	http://geotracker.waterboards.ca.gov/view_documents?global_id=SL18212592&enforcement_id=6135027					
Type:	STAFF LETTER					
Document Type:	Monitoring Reports				Submitted:	
Document Date:	8/7/1995				Submitted By:	KIMBERLY YEE (REGULATOR)
Size :	90 KB					
Title:	JULY 1995 MONTHLY PROGRESS REPORT -					
Title Link:	http://geotracker.waterboards.ca.gov/regulators/deliverable_documents/7360168278/July%201995%20Monthly%20Progress%20Report%20%2D%2008%2E07%2E1995%2Epdf					
Type:	MONITORING REPORT - OTHER					
Document Type:	Site Documents				Submitted:	
Document Date:	8/4/1995				Submitted By:	KIMBERLY YEE (REGULATOR)
Size :						
Title:	WORK PLAN FOR SUPPLEMENTAL SITE CHARACTERIZATION INVESTIGATION AT MOTOR CAR TUNE UP					
Title Link:	http://geotracker.waterboards.ca.gov/view_documents?global_id=SL18212592&document_id=5751019					
Type:	PRELIMINARY SITE ASSESSMENT WORKPLAN					
Document Type:	Site Documents				Submitted:	
Document Date:	8/4/1995				Submitted By:	KIMBERLY YEE (REGULATOR)
Size :						
Title:	JULY 26 1995 LETTER					
Title Link:	http://geotracker.waterboards.ca.gov/view_documents?global_id=SL18212592&enforcement_id=6134000					
Type:	TECHNICAL CORRESPONDENCE / ASSISTANCE / OTHER					
Document Type:	Site Documents				Submitted:	
Document Date:	7/26/1995				Submitted By:	KIMBERLY YEE (REGULATOR)
Size :						
Title:	WORK PLAN FOR FLOW & SOLUTE TRANSPORT MODELING					
Title Link:	http://geotracker.waterboards.ca.gov/view_documents?global_id=SL18212592&document_id=5751026					
Type:	OTHER WORKPLAN					
Document Type:	Site Documents				Submitted:	
Document Date:	7/19/1995				Submitted By:	KIMBERLY YEE (REGULATOR)
Size :						
Title:	REQUEST FOR INFO ON PROPERTY OWNERSHIP AND USE					
Title Link:	http://geotracker.waterboards.ca.gov/view_documents?global_id=SL18212592&enforcement_id=6136767					
Type:	STAFF LETTER					
Document Type:	Site Documents				Submitted:	
Document Date:	7/14/1995				Submitted By:	KIMBERLY YEE (REGULATOR)
Size :						
Title:	CHANGE IN SITE OWNERSHIP					
Title Link:	http://geotracker.waterboards.ca.gov/view_documents?global_id=SL18212592&document_id=5747778					
Type:	OTHER REPORT / DOCUMENT					
Document Type:	Monitoring Reports				Submitted:	
Document Date:	7/6/1995				Submitted By:	KIMBERLY YEE (REGULATOR)
Size :	98 KB					

Map Key	Number of Records	Direction	Distance (mi/ft)	Elev/Diff (ft)	Site	DB
Title:					JUNE 1995 MONTHLY PROGRESS REPORT -	
Title Link:					http://geotracker.waterboards.ca.gov/regulators/deliverable_documents/9538678824/June%201995%20Monthly%20Progress%20Report%20%2D%2007%2E06%2E1995%2Epdf	
Type:					MONITORING REPORT - OTHER	
Document Type:	Site Documents				Submitted:	
Document Date:	7/5/1995				Submitted By:	KIMBERLY YEE (REGULATOR)
Size :						
Title:					PROGRESS OF SITE REMEDIATION	
Title Link:					http://geotracker.waterboards.ca.gov/view_documents?global_id=SL18212592&enforcement_id=6136672	
Type:					13267 REQUIREMENT	
Document Type:	Site Documents				Submitted:	
Document Date:	7/5/1995				Submitted By:	KIMBERLY YEE (REGULATOR)
Size :						
Title:					FINAL REMEDIAL ACTION PLAN	
Title Link:					http://geotracker.waterboards.ca.gov/view_documents?global_id=SL18212592&document_id=5747805	
Type:					CORRESPONDENCE	
Document Type:	Site Documents				Submitted:	
Document Date:	7/5/1995				Submitted By:	KIMBERLY YEE (REGULATOR)
Size :						
Title:					SITE CHARACTERIZATION	
Title Link:					http://geotracker.waterboards.ca.gov/view_documents?global_id=SL18212592&enforcement_id=6136682	
Type:					13267 REQUIREMENT	
Document Type:	Site Documents				Submitted:	
Document Date:	6/20/1995				Submitted By:	KIMBERLY YEE (REGULATOR)
Size :						
Title:					MODIFICATION TO INTERIM REMEDIAL (REMOVAL) ACTIONS	
Title Link:					http://geotracker.waterboards.ca.gov/view_documents?global_id=SL18212592&document_id=5751111	
Type:					OTHER REPORT / DOCUMENT	
Document Type:	Site Documents				Submitted:	
Document Date:	6/16/1995				Submitted By:	KIMBERLY YEE (REGULATOR)
Size :						
Title:					RESPONSE TO RWQCB LETTER DATED MARCH 21 1995	
Title Link:					http://geotracker.waterboards.ca.gov/view_documents?global_id=SL18212592&document_id=5751084	
Type:					CORRESPONDENCE	
Document Type:	Site Documents				Submitted:	
Document Date:	6/16/1995				Submitted By:	KIMBERLY YEE (REGULATOR)
Size :						
Title:					MODIFICATION TO SELF-MONITORING PROGRAM	
Title Link:					http://geotracker.waterboards.ca.gov/view_documents?global_id=SL18212592&enforcement_id=6136759	
Type:					STAFF LETTER	
Document Type:	Monitoring Reports				Submitted:	
Document Date:	6/13/1995				Submitted By:	KIMBERLY YEE (REGULATOR)
Size :	92 KB					
Title:					MAY 1995 MONTHLY PROGRESS REPORT -	
Title Link:					http://geotracker.waterboards.ca.gov/regulators/deliverable_documents/7138931095/May%201995%20Monthly%20Progress%20Report%20%2D%2006%2E13%2E1995%2Epdf	
Type:					MONITORING REPORT - OTHER	
Document Type:	Site Documents				Submitted:	
Document Date:	6/12/1995				Submitted By:	KIMBERLY YEE (REGULATOR)
Size :						
Title:					STATEMENT UNDER OATH BY WILLIAM DUBOVSKY	
Title Link:					http://geotracker.waterboards.ca.gov/view_documents?global_id=SL18212592&document_id=5751145	
Type:					OTHER REPORT / DOCUMENT	
Document Type:	Site Documents				Submitted:	
Document Date:	5/31/1995				Submitted By:	KIMBERLY YEE (REGULATOR)
Size :						
Title:					MEETING ATTENDANCE	
Title Link:					http://geotracker.waterboards.ca.gov/view_documents?global_id=SL18212592&document_id=5751109	
Type:					OTHER REPORT / DOCUMENT	

Map Key	Number of Records	Direction	Distance (mi/ft)	Elev/Diff (ft)	Site	DB
Document Type: Document Date: Size : Title: Title Link: Type:	Site Documents 5/19/1995				Submitted: Submitted By: ELIZABETH PETERS (REGULATOR)	
					SITE CLEANUP REQUIREMENTS http://geotracker.waterboards.ca.gov/view_documents?global_id=SL18212592&enforcement_id=6133793 13267 REQUIREMENT	
Document Type: Document Date: Size : Title: Title Link: Type:	Site Documents 5/16/1995				Submitted: Submitted By: KIMBERLY YEE (REGULATOR)	
					RESPONSE TO REQUEST FOR 30-DAY EXTENSION FOR SUBMITTAL OF ADDENDUM REPORT http://geotracker.waterboards.ca.gov/view_documents?global_id=SL18212592&enforcement_id=6136775 STAFF LETTER	
Document Type: Document Date: Size : Title: Title Link: Type:	Monitoring Reports 5/11/1995 97 KB				Submitted: Submitted By: KIMBERLY YEE (REGULATOR)	
					APRIL 1995 MONTHLY PROGRESS REPORT - http://geotracker.waterboards.ca.gov/regulators/deliverable_documents/6117909073/April%201995%20Monthly%20Progress%20Report%20%2D%2005%2E11%2E1995%2Epdf MONITORING REPORT - OTHER	
Document Type: Document Date: Size : Title: Title Link: Type:	Monitoring Reports 4/4/1995 90 KB				Submitted: Submitted By: KIMBERLY YEE (REGULATOR)	
					MARCH 1995 MONTHLY PROGRESS REPORT - http://geotracker.waterboards.ca.gov/regulators/deliverable_documents/6230636417/March%201995%20Monthly%20Progress%20Report%20%2D%2004%2E04%2E1995%2Epdf MONITORING REPORT - OTHER	
Document Type: Document Date: Size : Title: Title Link: Type:	Site Documents 3/21/1995				Submitted: Submitted By: KIMBERLY YEE (REGULATOR)	
					COMMENTS ON MARCH 6 1995 REPORT 'INTERIM REMEDIAL (REMOVAL) ACTIONS http://geotracker.waterboards.ca.gov/view_documents?global_id=SL18212592&enforcement_id=6133978 13267 REQUIREMENT	
Document Type: Document Date: Size : Title: Title Link: Type:	Monitoring Reports 3/7/1995 94 KB				Submitted: Submitted By: KIMBERLY YEE (REGULATOR)	
					FEBRUARY 1995 MONTHLY PROGRESS REPORT - http://geotracker.waterboards.ca.gov/regulators/deliverable_documents/8453642129/February%201995%20Monthly%20Progress%20Report%20%2D%2003%2E07%2E1995%2Epdf MONITORING REPORT - OTHER	
Document Type: Document Date: Size : Title: Title Link: Type:	Monitoring Reports 2/3/1995 86 KB				Submitted: Submitted By: KIMBERLY YEE (REGULATOR)	
					JANUARY 1995 MONTHLY PROGRESS REPORT - http://geotracker.waterboards.ca.gov/regulators/deliverable_documents/5430282413/January%201995%20Monthly%20Progress%20Report%20%2D%2002%2E03%2E1995%2Epdf MONITORING REPORT - OTHER	
Document Type: Document Date: Size : Title: Title Link: Type:	Monitoring Reports 1/6/1995 131 KB				Submitted: Submitted By: KIMBERLY YEE (REGULATOR)	
					DECEMBER 1994 MONTHLY PROGRESS REPORT - http://geotracker.waterboards.ca.gov/regulators/deliverable_documents/2229710221/December%201994%20Monthly%20Progress%20Report%20%2D%2001%2E06%2E1995%2Epdf MONITORING REPORT - OTHER	
Document Type: Document Date: Size : Title: Title Link: Type:	Site Documents 1/6/1995				Submitted: Submitted By: KIMBERLY YEE (REGULATOR)	
					CORRESPONDENCE - GROUNDWATER MONITORING AT MOTOR CAR TUNE-UP http://geotracker.waterboards.ca.gov/view_documents?global_id=SL18212592&enforcement_id=6135039 STAFF LETTER	
Document Type:	Site Documents				Submitted:	

Map Key	Number of Records	Direction	Distance (mi/ft)	Elev/Diff (ft)	Site	DB
Document Date: Size : Title: Title Link: Type:	12/20/1994				Submitted By: KIMBERLY YEE (REGULATOR)	
					CITY OF MOUNTAIN VIEW FIRE DEPARTMENT RECORDS http://geotracker.waterboards.ca.gov/view_documents?global_id=SL18212592&document_id=5747779 OTHER REPORT / DOCUMENT	
Document Type: Document Date: Size : Title: Title Link: Type:	Site Documents 12/15/1994				Submitted: Submitted By: KIMBERLY YEE (REGULATOR)	
					RESULTS OF SOIL INVESTIGATION REPORT DATED DEC.14 1994 http://geotracker.waterboards.ca.gov/view_documents?global_id=SL18212592&document_id=5751023 SOIL AND WATER INVESTIGATION REPORT	
Document Type: Document Date: Size : Title: Title Link: Type:	Monitoring Reports 12/8/1994 138 KB				Submitted: Submitted By: KIMBERLY YEE (REGULATOR)	
					NOVEMBER 1994 MONTHLY PROGRESS REPORT - http://geotracker.waterboards.ca.gov/regulators/deliverable_documents/4478199601/November%201994%20Monthly%20Progress%20Report%20%2D%2012%2E08%2E1994%2Epdf MONITORING REPORT - OTHER	
Document Type: Document Date: Size : Title: Title Link: Type:	Monitoring Reports 11/2/1994 88 KB				Submitted: Submitted By: KIMBERLY YEE (REGULATOR)	
					OCTOBER 1994 MONTHLY PROGRESS REPORT - http://geotracker.waterboards.ca.gov/regulators/deliverable_documents/8835769474/October%201994%20Monthly%20Progress%20Report%20%2D%2011%2E02%2E1994%2Epdf MONITORING REPORT - OTHER	
Document Type: Document Date: Size : Title: Title Link: Type:	Site Documents 11/2/1994				Submitted: Submitted By: KIMBERLY YEE (REGULATOR)	
					MW-2 EXTRACTABILITY TEST SCHEDULE http://geotracker.waterboards.ca.gov/view_documents?global_id=SL18212592&document_id=5751045 CORRESPONDENCE	
Document Type: Document Date: Size : Title: Title Link: Type:	Site Documents 10/24/1994				Submitted: Submitted By: KIMBERLY YEE (REGULATOR)	
					FORMER ENGLEHARD SITE AT 333 MOFFETT BLVD http://geotracker.waterboards.ca.gov/view_documents?global_id=SL18212592&enforcement_id=6133985 TECHNICAL CORRESPONDENCE / ASSISTANCE / OTHER	
Document Type: Document Date: Size : Title: Title Link: Type:	Site Documents 10/5/1994				Submitted: Submitted By: KIMBERLY YEE (REGULATOR)	
					SEPTEMBER 1994 MONTHLY PROGRESS REPORT http://geotracker.waterboards.ca.gov/view_documents?global_id=SL18212592&document_id=5751139 OTHER REPORT / DOCUMENT	
Document Type: Document Date: Size : Title: Title Link: Type:	Site Documents 9/22/1994				Submitted: Submitted By: KIMBERLY YEE (REGULATOR)	
					STATE BOARD REFUSES TO LET PRIOR OPERATOR OFF OF HOOK FOR CONTAMINATION http://geotracker.waterboards.ca.gov/view_documents?global_id=SL18212592&document_id=5751144 OTHER REPORT / DOCUMENT	
Document Type: Document Date: Size : Title: Title Link: Type:	Site Documents 9/16/1994				Submitted: Submitted By: KIMBERLY YEE (REGULATOR)	
					RESPONSE TO DRAFT RWQCB STAFF REPORT BY ENVIRON DATED JULY 15 1994 http://geotracker.waterboards.ca.gov/view_documents?global_id=SL18212592&document_id=5751077 CORRESPONDENCE	
Document Type: Document Date: Size : Title: Title Link:	Site Documents 9/16/1994				Submitted: Submitted By: KIMBERLY YEE (REGULATOR)	
					ENGELHARD CORPORATION RESPONSE TO DRAFT RWQCB STAFF REPORT http://geotracker.waterboards.ca.gov/view_documents?global_id=SL18212592&document_id=5747793	

Map Key	Number of Records	Direction	Distance (mi/ft)	Elev/Diff (ft)	Site	DB
Type:		CORRESPONDENCE				
Document Type:	Site Documents				Submitted:	
Document Date:	9/15/1994				Submitted By:	KIMBERLY YEE (REGULATOR)
Size :						
Title:	RESPONSE TO THE JULY 15 1994 LETTER FROM ENVIRON CORPORATION TO THE RWQCB					
Title Link:	http://geotracker.waterboards.ca.gov/view_documents?global_id=SL18212592&document_id=5751086					
Type:	CORRESPONDENCE					
Document Type:	Monitoring Reports				Submitted:	
Document Date:	9/14/1994				Submitted By:	KIMBERLY YEE (REGULATOR)
Size :	97 KB					
Title:	AUGUST 1994 MONTHLY PROGRESS REPORT -					
Title Link:	http://geotracker.waterboards.ca.gov/regulators/deliverable_documents/8584457218/August%201994%20Monthly%20Progress%20Report%20%2D%2009%2E14%2E1994%2Epdf					
Type:	MONITORING REPORT - OTHER					
Document Type:	Site Documents				Submitted:	
Document Date:	9/2/1994				Submitted By:	KIMBERLY YEE (REGULATOR)
Size :						
Title:	TRANSMITTAL OF DOCUMENTS REGARDING WELL LF-2					
Title Link:	http://geotracker.waterboards.ca.gov/view_documents?global_id=SL18212592&document_id=5751148					
Type:	OTHER REPORT / DOCUMENT					
Document Type:	Site Documents				Submitted:	
Document Date:	8/22/1994				Submitted By:	KIMBERLY YEE (REGULATOR)
Size :						
Title:	INSTALLATION OF MONITORING WELL MW-16					
Title Link:	http://geotracker.waterboards.ca.gov/view_documents?global_id=SL18212592&document_id=5747824					
Type:	WELL INSTALLATION REPORT					
Document Type:	Site Documents				Submitted:	
Document Date:	8/12/1994				Submitted By:	KIMBERLY YEE (REGULATOR)
Size :						
Title:	STATUS OF SITE INVESTIGATION					
Title Link:	http://geotracker.waterboards.ca.gov/view_documents?global_id=SL18212592&enforcement_id=6136783					
Type:	STAFF LETTER					
Document Type:	Monitoring Reports				Submitted:	
Document Date:	8/4/1994				Submitted By:	KIMBERLY YEE (REGULATOR)
Size :	98 KB					
Title:	JULY 1994 MONTHLY PROGRESS REPORT -					
Title Link:	http://geotracker.waterboards.ca.gov/regulators/deliverable_documents/7416061222/July%201994%20Monthly%20Progress%20Report%20%2D%2008%2E04%2E1994%2Epdf					
Type:	MONITORING REPORT - OTHER					
Document Type:	Site Documents				Submitted:	
Document Date:	8/4/1994				Submitted By:	KIMBERLY YEE (REGULATOR)
Size :						
Title:	UPDATED ENVIRONMENTAL COMPLIANCE PLAN & AMENDED WASTEWATER DISCHARGE PERMIT					
Title Link:	http://geotracker.waterboards.ca.gov/view_documents?global_id=SL18212592&document_id=5751151					
Type:	OTHER REPORT / DOCUMENT					
Document Type:	Site Documents				Submitted:	
Document Date:	7/21/1994				Submitted By:	KIMBERLY YEE (REGULATOR)
Size :						
Title:	CALENDER QUARTER PERIOD FOR APRIL-JUNE 1994 CONTINUOS DISCHARGE PERMIT					
Title Link:	http://geotracker.waterboards.ca.gov/view_documents?global_id=SL18212592&document_id=5747775					
Type:	OTHER REPORT / DOCUMENT					
Document Type:	Monitoring Reports				Submitted:	
Document Date:	7/11/1994				Submitted By:	KIMBERLY YEE (REGULATOR)
Size :	89 KB					
Title:	JUNE 1994 MONTHLY PROGRESS REPORT -					
Title Link:	http://geotracker.waterboards.ca.gov/regulators/deliverable_documents/4029113590/June%201994%20Monthly%20Progress%20Report%20%2D%2007%2E11%2E1994%2Epdf					
Type:	MONITORING REPORT - OTHER					
Document Type:	Site Documents				Submitted:	

Map Key	Number of Records	Direction	Distance (mi/ft)	Elev/Diff (ft)	Site	DB
Document Date:	6/30/1994				Submitted By:	KIMBERLY YEE (REGULATOR)
Size :						
Title:					UPDATE REGARDING THE IMPLEMENTATION OF RECOMMENDATIONS FOR INTERIM REMEDIAL ACTION	
Title Link:					http://geotracker.waterboards.ca.gov/view_documents?global_id=SL18212592&document_id=5751100	
Type:					CORRESPONDENCE	
Document Type:	Monitoring Reports				Submitted:	
Document Date:	6/13/1994				Submitted By:	KIMBERLY YEE (REGULATOR)
Size :	94 KB					
Title:					MAY 1994 MONTHLY PROGRESS REPORT -	
Title Link:					http://geotracker.waterboards.ca.gov/regulators/deliverable_documents/4891697525/May%201994%20Monthly%20Progress%20Report%20%2D%2006%2E13%2E1994%2Epdf	
Type:					MONITORING REPORT - OTHER	
Document Type:	Site Documents				Submitted:	
Document Date:	6/10/1994				Submitted By:	KIMBERLY YEE (REGULATOR)
Size :						
Title:					MOTOR CAR TUNE-UP SITE PLAN	
Title Link:					http://geotracker.waterboards.ca.gov/view_documents?global_id=SL18212592&document_id=5751117	
Type:					OTHER REPORT / DOCUMENT	
Document Type:	Site Documents				Submitted:	
Document Date:	5/27/1994				Submitted By:	KIMBERLY YEE (REGULATOR)
Size :						
Title:					APPLIED GEOSCIENCE INC. MAY 18 1994 PROPOSAL FOR ADDITIONAL GROUNDWATER REMEDIATION	
Title Link:					http://geotracker.waterboards.ca.gov/view_documents?global_id=SL18212592&enforcement_id=6133967	
Type:					TECHNICAL CORRESPONDENCE / ASSISTANCE / OTHER	
Document Type:	Site Documents				Submitted:	
Document Date:	5/26/1994				Submitted By:	KIMBERLY YEE (REGULATOR)
Size :						
Title:					ADDENDUM TO EVALUATION OF INTERIM REMEDIAL ACTION PREFORMANCE BY APPLIED GEOSCIENCES INC	
Title Link:					http://geotracker.waterboards.ca.gov/view_documents?global_id=SL18212592&document_id=5747746	
Type:					OTHER WORKPLAN	
Document Type:	Site Documents				Submitted:	
Document Date:	5/26/1994				Submitted By:	KIMBERLY YEE (REGULATOR)
Size :						
Title:					COMMENTS ON RWQCB'S DRAFT STAFF REPORT DATED APRIL 21 1994	
Title Link:					http://geotracker.waterboards.ca.gov/view_documents?global_id=SL18212592&document_id=5751028	
Type:					CORRESPONDENCE	
Document Type:	Site Documents				Submitted:	
Document Date:	5/23/1994				Submitted By:	KIMBERLY YEE (REGULATOR)
Size :						
Title:					PROPOSAL-WORKPLAN FOR INSTALLATION OF MONITORING WELL MW-16	
Title Link:					http://geotracker.waterboards.ca.gov/view_documents?global_id=SL18212592&enforcement_id=6136766	
Type:					STAFF LETTER	
Document Type:	Site Documents				Submitted:	
Document Date:	5/23/1994				Submitted By:	KIMBERLY YEE (REGULATOR)
Size :						
Title:					APPROVAL OF WORKPLAN FOR SOIL INVESTIGATION	
Title Link:					http://geotracker.waterboards.ca.gov/view_documents?global_id=SL18212592&enforcement_id=6136753	
Type:					STAFF LETTER	
Document Type:	Site Documents				Submitted:	
Document Date:	5/19/1994				Submitted By:	KIMBERLY YEE (REGULATOR)
Size :						
Title:					PROPOSAL FOR ADDITIONAL GROUNDWATER REMEDIATION	
Title Link:					http://geotracker.waterboards.ca.gov/view_documents?global_id=SL18212592&document_id=5751129	
Type:					OTHER REPORT / DOCUMENT	
Document Type:	Site Documents				Submitted:	
Document Date:	5/16/1994				Submitted By:	KIMBERLY YEE (REGULATOR)
Size :						
Title:					APPROVAL OF WORK PLAN FOR SITE CHARACTERIZATION INVESTIGATION	
Title Link:					http://geotracker.waterboards.ca.gov/view_documents?global_id=SL18212592&enforcement_id=6136671	

Map Key	Number of Records	Direction	Distance (mi/ft)	Elev/Diff (ft)	Site	DB
Type:		13267 REQUIREMENT				
Document Type:	Monitoring Reports				Submitted:	
Document Date:	4/6/1994				Submitted By:	KIMBERLY YEE (REGULATOR)
Size :	87 KB					
Title:	MARCH 1994 MONTHLY PROGRESS REPORT -					
Title Link:	http://geotracker.waterboards.ca.gov/regulators/deliverable_documents/8902433097/March%201994%20Monthly%20Progress%20Report%20%2D%2004%2E06%2E1994%2Epdf					
Type:	MONITORING REPORT - OTHER					
Document Type:	Site Documents				Submitted:	
Document Date:	3/30/1994				Submitted By:	KIMBERLY YEE (REGULATOR)
Size :						
Title:	SOIL INVESTIGATION AT UPGRADIENT SITE BOUNDARY & ON UPGRADIENT PROPERTY					
Title Link:	http://geotracker.waterboards.ca.gov/view_documents?global_id=SL18212592&enforcement_id=6136684					
Type:	13267 REQUIREMENT					
Document Type:	Site Documents				Submitted:	
Document Date:	3/29/1994				Submitted By:	KIMBERLY YEE (REGULATOR)
Size :						
Title:	BORING AND WELL LOGS FOR OFF-SITE MONITORING WELLS					
Title Link:	http://geotracker.waterboards.ca.gov/view_documents?global_id=SL18212592&document_id=5747774					
Type:	OTHER REPORT / DOCUMENT					
Document Type:	Site Documents				Submitted:	
Document Date:	3/25/1994				Submitted By:	KIMBERLY YEE (REGULATOR)
Size :						
Title:	CURRENT STATUS OF PLANS FOR SITE INVESTIGATION					
Title Link:	http://geotracker.waterboards.ca.gov/view_documents?global_id=SL18212592&enforcement_id=6133982					
Type:	13267 REQUIREMENT					
Document Type:	Site Documents				Submitted:	
Document Date:	3/25/1994				Submitted By:	KIMBERLY YEE (REGULATOR)
Size :						
Title:	CORRESPONDENCE - FORMAL REQUIREMENTS FOR TECHNICAL REPORT					
Title Link:	http://geotracker.waterboards.ca.gov/view_documents?global_id=SL18212592&enforcement_id=6135031					
Type:	STAFF LETTER					
Document Type:	Monitoring Reports				Submitted:	
Document Date:	3/4/1994				Submitted By:	KIMBERLY YEE (REGULATOR)
Size :	80 KB					
Title:	FEBRUARY 1994 MONTHLY PROGRESS REPORT -					
Title Link:	http://geotracker.waterboards.ca.gov/regulators/deliverable_documents/6855915665/February%201994%20Monthly%20Progress%20Report%20%2D%2003%2E04%2E1994%2Epdf					
Type:	MONITORING REPORT - OTHER					
Document Type:	Site Documents				Submitted:	
Document Date:	2/24/1994				Submitted By:	KIMBERLY YEE (REGULATOR)
Size :						
Title:	PROPOSAL FOR SITE CHARACTERIZATION					
Title Link:	http://geotracker.waterboards.ca.gov/view_documents?global_id=SL18212592&document_id=5751131					
Type:	OTHER REPORT / DOCUMENT					
Document Type:	Site Documents				Submitted:	
Document Date:	2/10/1994				Submitted By:	KIMBERLY YEE (REGULATOR)
Size :						
Title:	ADDENDUM TO SHALLOW SOIL & GROUNDWATER INVESTIGATION REPORT					
Title Link:	http://geotracker.waterboards.ca.gov/view_documents?global_id=SL18212592&document_id=5747747					
Type:	SOIL AND WATER INVESTIGATION WORKPLAN - ADDENDUM					
Document Type:	Site Documents				Submitted:	
Document Date:	2/10/1994				Submitted By:	KIMBERLY YEE (REGULATOR)
Size :						
Title:	ENVIRON CORPORATION ADDENDUM					
Title Link:	http://geotracker.waterboards.ca.gov/view_documents?global_id=SL18212592&document_id=5747796					
Type:	OTHER REPORT / DOCUMENT					
Document Type:	Site Documents				Submitted:	
Document Date:	2/4/1994				Submitted By:	KIMBERLY YEE (REGULATOR)

Map Key	Number of Records	Direction	Distance (mi/ft)	Elev/Diff (ft)	Site	DB
Size :						
Title:					COMMENTS REGARDING 333 MOFFETT BLVD. ADDENDUM REPORT	
Title Link:					http://geotracker.waterboards.ca.gov/view_documents?global_id=SL18212592&document_id=5747783	
Type:					OTHER REPORT / DOCUMENT	
Document Type:	Monitoring Reports				Submitted:	
Document Date:	2/3/1994				Submitted By:	KIMBERLY YEE (REGULATOR)
Size :	94 KB					
Title:					JANUARY 1994 MONTHLY PROGRESS REPORT -	
Title Link:					http://geotracker.waterboards.ca.gov/regulators/deliverable_documents/6476887345/January%201994%20Monthly%20Progress%20Report%20%2D%2002%2E03%2E1994%2Epdf	
Type:					MONITORING REPORT - OTHER	
Document Type:	Site Documents				Submitted:	
Document Date:	1/25/1994				Submitted By:	KIMBERLY YEE (REGULATOR)
Size :						
Title:					CORRESPONDENCE - TENTATIVE PROPOSAL FOR A WORKPLAN AT 724-730 CENTRAL AVE.	
Title Link:					http://geotracker.waterboards.ca.gov/view_documents?global_id=SL18212592&document_id=5748723	
Type:					CORRESPONDENCE	
Document Type:	Site Documents				Submitted:	
Document Date:	1/14/1994				Submitted By:	KIMBERLY YEE (REGULATOR)
Size :						
Title:					CORRESPONDENCE - PROPOSAL FOR SOIL BORING INVESTIGATION	
Title Link:					http://geotracker.waterboards.ca.gov/view_documents?global_id=SL18212592&document_id=5748722	
Type:					CORRESPONDENCE	
Document Type:	Site Documents				Submitted:	
Document Date:	1/11/1994				Submitted By:	KIMBERLY YEE (REGULATOR)
Size :						
Title:					WORKPLAN FOR SOIL INVESTIGATION	
Title Link:					http://geotracker.waterboards.ca.gov/view_documents?global_id=SL18212592&document_id=5748236	
Type:					SOIL AND WATER INVESTIGATION WORKPLAN	
Document Type:	Monitoring Reports				Submitted:	
Document Date:	1/7/1994				Submitted By:	KIMBERLY YEE (REGULATOR)
Size :	97 KB					
Title:					DECEMBER 1993 MONTHLY PROGRESS REPORT -	
Title Link:					http://geotracker.waterboards.ca.gov/regulators/deliverable_documents/8544631779/December%201993%20Monthly%20Progress%20Report%20%2D%2001%2E07%2E1994%2Epdf	
Type:					MONITORING REPORT - OTHER	
Document Type:	Site Documents				Submitted:	
Document Date:	1/6/1994				Submitted By:	KIMBERLY YEE (REGULATOR)
Size :						
Title:					333 MOFFETT BLVD	
Title Link:					http://geotracker.waterboards.ca.gov/view_documents?global_id=SL18212592&document_id=5747734	
Type:					OTHER REPORT / DOCUMENT	
Document Type:	Site Documents				Submitted:	
Document Date:	1/4/1994				Submitted By:	KIMBERLY YEE (REGULATOR)
Size :						
Title:					ENGELHARD CORPORATION REPORT	
Title Link:					http://geotracker.waterboards.ca.gov/view_documents?global_id=SL18212592&document_id=5747792	
Type:					CORRESPONDENCE	
Document Type:	Monitoring Reports				Submitted:	
Document Date:	12/1/1993				Submitted By:	KIMBERLY YEE (REGULATOR)
Size :	101 KB					
Title:					NOVEMBER 1993 MONTHLY PROGRESS REPORT -	
Title Link:					http://geotracker.waterboards.ca.gov/regulators/deliverable_documents/3074873208/November%201993%20Monthly%20Progress%20Report%20%2D%2012%2E01%2E1993%2Epdf	
Type:					MONITORING REPORT - OTHER	
Document Type:	Site Documents				Submitted:	
Document Date:	11/24/1993				Submitted By:	KIMBERLY YEE (REGULATOR)
Size :						
Title:					SELF-MONITORING PROGRAM	
Title Link:					http://geotracker.waterboards.ca.gov/view_documents?global_id=SL18212592&document_id=5751135	

Map Key	Number of Records	Direction	Distance (mi/ft)	Elev/Diff (ft)	Site	DB
Type: OTHER REPORT / DOCUMENT						
Document Type:	Site Documents				Submitted:	
Document Date:	11/22/1993				Submitted By:	KIMBERLY YEE (REGULATOR)
Size :						
Title:	INTERIM GROUNDWATER EXTRACTION SYSTEM REPAIRS					
Title Link:	http://geotracker.waterboards.ca.gov/view_documents?global_id=SL18212592&document_id=5747831					
Type:	OTHER REPORT / DOCUMENT					
Document Type:	Site Documents				Submitted:	
Document Date:	11/19/1993				Submitted By:	KIMBERLY YEE (REGULATOR)
Size :						
Title:	COMMENTS ON APPLIED GEOSCIENCES INC.-REQUEST FOR FOLLOW-UP INVESTIGATION					
Title Link:	http://geotracker.waterboards.ca.gov/view_documents?global_id=SL18212592&enforcement_id=6133974					
Type:	13267 REQUIREMENT					
Document Type:	Site Documents				Submitted:	
Document Date:	11/19/1993				Submitted By:	KIMBERLY YEE (REGULATOR)
Size :						
Title:	CORRESPONDENCE - REQUIREMENT FOR PROPOSAL FOR SOIL BORING INVESTIGATION					
Title Link:	http://geotracker.waterboards.ca.gov/view_documents?global_id=SL18212592&enforcement_id=6135047					
Type:	STAFF LETTER					
Document Type:	Site Documents				Submitted:	
Document Date:	10/29/1993				Submitted By:	KIMBERLY YEE (REGULATOR)
Size :						
Title:	CPT AND SOIL SAMPLE LOCATIONS AND CROSS-SECTION LOCATION MAP					
Title Link:	http://geotracker.waterboards.ca.gov/view_documents?global_id=SL18212592&document_id=5751103					
Type:	OTHER REPORT / DOCUMENT					
Document Type:	Monitoring Reports				Submitted:	
Document Date:	10/23/1993				Submitted By:	KIMBERLY YEE (REGULATOR)
Size :	99 KB					
Title:	OCTOBER 1993 MONTHLY PROGRESS REPORT -					
Title Link:	http://geotracker.waterboards.ca.gov/regulators/deliverable_documents/4553436100/October%201993%20Monthly%20Progress%20Report%20%2D%2010%2E23%2E1993%2Epdf					
Type:	MONITORING REPORT - OTHER					
Document Type:	Site Documents				Submitted:	
Document Date:	10/5/1993				Submitted By:	KIMBERLY YEE (REGULATOR)
Size :						
Title:	SEPTEMBER 1993 MONTHLY PROGRESS REPORT					
Title Link:	http://geotracker.waterboards.ca.gov/view_documents?global_id=SL18212592&document_id=5751138					
Type:	OTHER REPORT / DOCUMENT					
Document Type:	Site Documents				Submitted:	
Document Date:	10/1/1993				Submitted By:	KIMBERLY YEE (REGULATOR)
Size :						
Title:	724-730 CENTRAL AVENUE MOUNTAIN VIEW CALIFORNIA SOIL GAS SURVEY FOLLOW-UP REPORT					
Title Link:	http://geotracker.waterboards.ca.gov/view_documents?global_id=SL18212592&document_id=5748710					
Type:	OTHER REPORT / DOCUMENT					
Document Type:	Monitoring Reports				Submitted:	
Document Date:	9/2/1993				Submitted By:	KIMBERLY YEE (REGULATOR)
Size :	88 KB					
Title:	AUGUST 1993 MONTHLY PROGRESS REPORT -					
Title Link:	http://geotracker.waterboards.ca.gov/regulators/deliverable_documents/5289677262/August%201993%20Monthly%20Progress%20Report%20%2D%2009%2E02%2E1993%2Epdf					
Type:	MONITORING REPORT - OTHER					
Document Type:	Site Documents				Submitted:	
Document Date:	8/20/1993				Submitted By:	KIMBERLY YEE (REGULATOR)
Size :						
Title:	COMMENTS & RESPONSE TO UNION BANK'S LETTER					
Title Link:	http://geotracker.waterboards.ca.gov/view_documents?global_id=SL18212592&enforcement_id=6133972					
Type:	13267 REQUIREMENT					
Document Type:	Site Documents				Submitted:	
Document Date:	8/18/1993				Submitted By:	KIMBERLY YEE (REGULATOR)

Map Key	Number of Records	Direction	Distance (mi/ft)	Elev/Diff (ft)	Site	DB
Size :						
Title:					ADOPTION OF AMENDMENTS TO SITE CLEANUP REQUIREMENTS	
Title Link:					http://geotracker.waterboards.ca.gov/view_documents?global_id=SL18212592&enforcement_id=6133965	
Type:					AMENDMENT TO ORDER	
Document Type:	Monitoring Reports				Submitted:	
Document Date:	8/6/1993				Submitted By:	KIMBERLY YEE (REGULATOR)
Size :	82 KB					
Title:					JULY 1993 MONTHLY PROGRESS REPORT -	
Title Link:					http://geotracker.waterboards.ca.gov/regulators/deliverable_documents/5324461221/July%201993%20Monthly%20Progress%20Report%20%2D%2008%2E06%2E1993%2Epdf	
Type:					MONITORING REPORT - OTHER	
Document Type:	Monitoring Reports				Submitted:	
Document Date:	7/29/1993				Submitted By:	KIMBERLY YEE (REGULATOR)
Size :	246 KB					
Title:					JUNE 1993 MONTHLY PROGRESS REPORT -	
Title Link:					http://geotracker.waterboards.ca.gov/regulators/deliverable_documents/2974700748/June%201993%20Monthly%20Progress%20Report%20%2D%2007%2E29%2E1993%2Epdf	
Type:					MONITORING REPORT - OTHER	
Document Type:	Site Documents				Submitted:	
Document Date:	6/22/1993				Submitted By:	KIMBERLY YEE (REGULATOR)
Size :						
Title:					SUMMARY OF RESULTS FROM A SOIL GAS INVESTIGATION	
Title Link:					http://geotracker.waterboards.ca.gov/view_documents?global_id=SL18212592&document_id=5751146	
Type:					OTHER REPORT / DOCUMENT	
Document Type:	Monitoring Reports				Submitted:	
Document Date:	6/4/1993				Submitted By:	KIMBERLY YEE (REGULATOR)
Size :	82 KB					
Title:					MAY 1993 MONTHLY PROGRESS REPORT -	
Title Link:					http://geotracker.waterboards.ca.gov/regulators/deliverable_documents/4828526139/May%201993%20Monthly%20Progress%20Report%20%2D%2006%2E04%2E1993%2Epdf	
Type:					MONITORING REPORT - OTHER	
Document Type:	Monitoring Reports				Submitted:	
Document Date:	5/4/1993				Submitted By:	KIMBERLY YEE (REGULATOR)
Size :	81 KB					
Title:					APRIL 1993 MONTHLY PROGRESS REPORT -	
Title Link:					http://geotracker.waterboards.ca.gov/regulators/deliverable_documents/3556152164/April%201993%20Monthly%20Progress%20Report%20%2D%2005%2E4%2E1993%2Epdf	
Type:					MONITORING REPORT - OTHER	
Document Type:	Site Documents				Submitted:	
Document Date:	4/8/1993				Submitted By:	KIMBERLY YEE (REGULATOR)
Size :						
Title:					UPDATE ON REMEDIATION ACTIVITIES	
Title Link:					http://geotracker.waterboards.ca.gov/view_documents?global_id=SL18212592&enforcement_id=6136784	
Type:					STAFF LETTER	
Document Type:	Monitoring Reports				Submitted:	
Document Date:	4/1/1993				Submitted By:	KIMBERLY YEE (REGULATOR)
Size :	80 KB					
Title:					MARCH 1993 MONTHLY PROGRESS REPORT -	
Title Link:					http://geotracker.waterboards.ca.gov/regulators/deliverable_documents/7054748356/March%201993%20Monthly%20Progress%20Report%20%2D%2004%2E01%2E1993%2Epdf	
Type:					MONITORING REPORT - OTHER	
Document Type:	Monitoring Reports				Submitted:	
Document Date:	3/3/1993				Submitted By:	KIMBERLY YEE (REGULATOR)
Size :	79 KB					
Title:					FEBRUARY 1993 MONTHLY PROGRESS REPORT -	
Title Link:					http://geotracker.waterboards.ca.gov/regulators/deliverable_documents/4031860172/February%201993%20Monthly%20Progress%20Report%20%2D%2003%2E03%2E1993%2Epdf	
Type:					MONITORING REPORT - OTHER	
Document Type:	Monitoring Reports				Submitted:	
Document Date:	2/2/1993				Submitted By:	KIMBERLY YEE (REGULATOR)

Map Key	Number of Records	Direction	Distance (mi/ft)	Elev/Diff (ft)	Site	DB
Size :	77 KB					
Title:					JANUARY 1993 MONTHLY PROGRESS REPORT -	
Title Link:					http://geotracker.waterboards.ca.gov/regulators/deliverable_documents/9063068985/January%201993%20Monthly%20Progress%20Report%20%2D%2002%2E02%2E1993%2Epdf	
Type:					MONITORING REPORT - OTHER	
Document Type:	Monitoring Reports				Submitted:	
Document Date:	1/11/1993				Submitted By:	KIMBERLY YEE (REGULATOR)
Size :	84 KB					
Title:					DECEMBER 1992 MONTHLY PROGRESS REPORT -	
Title Link:					http://geotracker.waterboards.ca.gov/regulators/deliverable_documents/8552204728/December%201992%20Monthly%20Progress%20Report%20%2D%2001%2E11%2E1993%2Epdf	
Type:					MONITORING REPORT - OTHER	
Document Type:	Site Documents				Submitted:	
Document Date:	1/4/1993				Submitted By:	KIMBERLY YEE (REGULATOR)
Size :						
Title:					ENVIRON CORPORATION REPORT	
Title Link:					http://geotracker.waterboards.ca.gov/view_documents?global_id=SL18212592&document_id=5747797	
Type:					OTHER REPORT / DOCUMENT	
Document Type:	Site Documents				Submitted:	
Document Date:	12/15/1992				Submitted By:	KIMBERLY YEE (REGULATOR)
Size :						
Title:					APPROVAL OF REQUEST FOR EXTENSION OF DEADLINE TO SUBMIT WORKPLAN	
Title Link:					http://geotracker.waterboards.ca.gov/view_documents?global_id=SL18212592&enforcement_id=6133968	
Type:					TECHNICAL CORRESPONDENCE / ASSISTANCE / OTHER	
Document Type:	Site Documents				Submitted:	
Document Date:	12/7/1992				Submitted By:	KIMBERLY YEE (REGULATOR)
Size :						
Title:					REQUEST FOR AN EXTENSION OF THE DEADLINE FOR SUBMISSION OF A WORKPLAN	
Title Link:					http://geotracker.waterboards.ca.gov/view_documents?global_id=SL18212592&document_id=5751057	
Type:					CORRESPONDENCE	
Document Type:	Monitoring Reports				Submitted:	
Document Date:	12/1/1992				Submitted By:	KIMBERLY YEE (REGULATOR)
Size :	82 KB					
Title:					NOVEMBER 1992 MONTHLY PROGRESS REPORT -	
Title Link:					http://geotracker.waterboards.ca.gov/regulators/deliverable_documents/9494262516/November%201992%20Monthly%20Progress%20Report%20%2D%2012%2E01%2E1992%2Epdf	
Type:					MONITORING REPORT - OTHER	
Document Type:	Site Documents				Submitted:	
Document Date:	11/9/1992				Submitted By:	KIMBERLY YEE (REGULATOR)
Size :						
Title:					GROUNDWATER POLLUTION DETECTED	
Title Link:					http://geotracker.waterboards.ca.gov/view_documents?global_id=SL18212592&enforcement_id=6133992	
Type:					13267 REQUIREMENT	
Document Type:	Monitoring Reports				Submitted:	
Document Date:	11/6/1992				Submitted By:	KIMBERLY YEE (REGULATOR)
Size :	83 KB					
Title:					OCTOBER 1992 MONTHLY PROGRESS REPORT -	
Title Link:					http://geotracker.waterboards.ca.gov/regulators/deliverable_documents/4783894181/October%201992%20Monthly%20Progress%20Report%20%2D%2011%2E06%2E1992%2Epdf	
Type:					MONITORING REPORT - OTHER	
Document Type:	Site Documents				Submitted:	
Document Date:	11/6/1992				Submitted By:	KIMBERLY YEE (REGULATOR)
Size :						
Title:					INTENTIONS & PROGRESS UNION BANK HAS MADE	
Title Link:					http://geotracker.waterboards.ca.gov/view_documents?global_id=SL18212592&document_id=5747830	
Type:					OTHER REPORT / DOCUMENT	
Document Type:	Site Documents				Submitted:	
Document Date:	10/22/1992				Submitted By:	KIMBERLY YEE (REGULATOR)
Size :						
Title:					OBTAINING SITE GROUNDWATER INFORMATION	

Map Key	Number of Records	Direction	Distance (mi/ft)	Elev/Diff (ft)	Site	DB
Title Link: Type:					http://geotracker.waterboards.ca.gov/view_documents?global_id=SL18212592&enforcement_id=6136762 STAFF LETTER	
Document Type: Document Date: Size : Title: Title Link: Type:	Site Documents 10/22/1992				Submitted: Submitted By: KIMBERLY YEE (REGULATOR) CORRESPONDENCE - OBTAINING SITE GROUNDWATER INFORMATION http://geotracker.waterboards.ca.gov/view_documents?global_id=SL18212592&enforcement_id=6135042 STAFF LETTER	
Document Type: Document Date: Size : Title: Title Link: Type:	Site Documents 10/13/1992				Submitted: Submitted By: KIMBERLY YEE (REGULATOR) SEPTEMBER 1992 MONTHLY PROGRESS REPORT http://geotracker.waterboards.ca.gov/view_documents?global_id=SL18212592&document_id=5751137 OTHER REPORT / DOCUMENT	
Document Type: Document Date: Size : Title: Title Link: Type:	Site Documents 9/18/1992				Submitted: Submitted By: KIMBERLY YEE (REGULATOR) RESPONSE TO LETTER DATED AUG.24 - 09.18.1992 http://geotracker.waterboards.ca.gov/view_documents?global_id=SL18212592&document_id=5751078 CORRESPONDENCE	
Document Type: Document Date: Size : Title: Title Link: Type:	Monitoring Reports 9/4/1992 77 KB				Submitted: Submitted By: KIMBERLY YEE (REGULATOR) AUGUST 1992 MONTHLY PROGRESS REPORT - http://geotracker.waterboards.ca.gov/regulators/deliverable_documents/9557159245/August%201992%20Monthly%20Progress%20Report%20%2D%2009%2E04%2E1992%2Epdf MONITORING REPORT - OTHER	
Document Type: Document Date: Size : Title: Title Link: Type:	Site Documents 8/24/1992				Submitted: Submitted By: KIMBERLY YEE (REGULATOR) REQUEST FOR PAST AND PRESENT USE OF CHEMICALS AND PREVIOUS OWNERS AND OCCUPANTS AT SITE http://geotracker.waterboards.ca.gov/view_documents?global_id=SL18212592&enforcement_id=6136680 13267 REQUIREMENT	
Document Type: Document Date: Size : Title: Title Link: Type:	Site Documents 8/5/1992				Submitted: Submitted By: KIMBERLY YEE (REGULATOR) TRANSMITTAL LETTER - ANALYTICAL REPORT FOR GROUNDWATER SAMPLES COLLECTED FROM WELLS MW-1 & MW-2 http://geotracker.waterboards.ca.gov/view_documents?global_id=SL18212592&document_id=5751147 OTHER REPORT / DOCUMENT	
Document Type: Document Date: Size : Title: Title Link: Type:	Monitoring Reports 8/3/1992 77 KB				Submitted: Submitted By: KIMBERLY YEE (REGULATOR) JULY 1992 MONTHLY PROGRESS REPORT - http://geotracker.waterboards.ca.gov/regulators/deliverable_documents/2847945988/July%201992%20Monthly%20Progress%20Report%20%2D%2008%2E03%2E1992%2Epdf MONITORING REPORT - OTHER	
Document Type: Document Date: Size : Title: Title Link: Type:	Site Documents 7/22/1992				Submitted: Submitted By: KIMBERLY YEE (REGULATOR) SUBMITTAL OF PROPOSAL TO OBTAIN REQUIRED INFORMATION http://geotracker.waterboards.ca.gov/view_documents?global_id=SL18212592&enforcement_id=6136685 13267 REQUIREMENT	
Document Type: Document Date: Size : Title: Title Link: Type:	Site Documents 7/20/1992				Submitted: Submitted By: KIMBERLY YEE (REGULATOR) PROPOSALS FOR TESTS http://geotracker.waterboards.ca.gov/view_documents?global_id=SL18212592&document_id=5751047 CORRESPONDENCE	

Map Key	Number of Records	Direction	Distance (mi/ft)	Elev/Diff (ft)	Site	DB
Document Type:	Monitoring Reports				Submitted:	
Document Date:	7/1/1992				Submitted By:	KIMBERLY YEE (REGULATOR)
Size :	80 KB					
Title:	JUNE 1992 MONTHLY PROGRESS REPORT -					
Title Link:	http://geotracker.waterboards.ca.gov/regulators/deliverable_documents/8987303018/June%201992%20Monthly%20Progress%20Report%20%2D%2007%2E01%2E1992%2Epdf					
Type:	MONITORING REPORT - OTHER					
Document Type:	Monitoring Reports				Submitted:	
Document Date:	6/12/1992				Submitted By:	KIMBERLY YEE (REGULATOR)
Size :	294 KB					
Title:	APRIL 21 1992 REPORT -					
Title Link:	http://geotracker.waterboards.ca.gov/regulators/deliverable_documents/9727053582/April%2021%201992%20Report%20%2D%2006%2E12%2E1992%2Epdf					
Type:	MONITORING REPORT - OTHER					
Document Type:	Site Documents				Submitted:	
Document Date:	6/9/1992				Submitted By:	KIMBERLY YEE (REGULATOR)
Size :						
Title:	LATE SUBMITTAL OF REQUIRED WORKPLAN FOR GROUNDWATER SAMPLING					
Title Link:	http://geotracker.waterboards.ca.gov/view_documents?global_id=SL18212592&enforcement_id=6136757					
Type:	STAFF LETTER					
Document Type:	Monitoring Reports				Submitted:	
Document Date:	6/2/1992				Submitted By:	KIMBERLY YEE (REGULATOR)
Size :	81 KB					
Title:	MAY 1992 MONTHLY PROGRESS REPORT -					
Title Link:	http://geotracker.waterboards.ca.gov/regulators/deliverable_documents/7191116154/May%201992%20Monthly%20Progress%20Report%20%2D%2006%2E02%2E1992%2Epdf					
Type:	MONITORING REPORT - OTHER					
Document Type:	Monitoring Reports				Submitted:	
Document Date:	5/5/1992				Submitted By:	KIMBERLY YEE (REGULATOR)
Size :	83 KB					
Title:	APRIL 1992 MONTHLY PROGRESS REPORT -					
Title Link:	http://geotracker.waterboards.ca.gov/regulators/deliverable_documents/7449354410/April%201992%20Monthly%20Progress%20Report%20%2D%2005%2E05%2E1992%2Epdf					
Type:	MONITORING REPORT - OTHER					
Document Type:	Site Documents				Submitted:	
Document Date:	4/21/1992				Submitted By:	KIMBERLY YEE (REGULATOR)
Size :						
Title:	CORRESPONDENCE - PRELIMINARY SITE ASSESSMENT FOR ANGELO DEL BEN DBA MOTOR CAR TUNE-UP					
Title Link:	http://geotracker.waterboards.ca.gov/view_documents?global_id=SL18212592&document_id=5748719					
Type:	CORRESPONDENCE					
Document Type:	Site Documents				Submitted:	
Document Date:	4/6/1992				Submitted By:	KIMBERLY YEE (REGULATOR)
Size :						
Title:	MR. DEL BEN'S WORK PLAN					
Title Link:	http://geotracker.waterboards.ca.gov/view_documents?global_id=SL18212592&document_id=5751044					
Type:	CORRESPONDENCE					
Document Type:	Monitoring Reports				Submitted:	
Document Date:	4/1/1992				Submitted By:	KIMBERLY YEE (REGULATOR)
Size :	79 KB					
Title:	MARCH 1992 MONTHLY PROGRESS REPORT -					
Title Link:	http://geotracker.waterboards.ca.gov/regulators/deliverable_documents/2470036149/March%201992%20Monthly%20Progress%20Report%20%2D%2004%2E01%2E1992%2Epdf					
Type:	MONITORING REPORT - OTHER					
Document Type:	Site Documents				Submitted:	
Document Date:	4/1/1992				Submitted By:	KIMBERLY YEE (REGULATOR)
Size :						
Title:	LETTER FROM DECON ENVIRONMENTAL SERVICES INC.					
Title Link:	http://geotracker.waterboards.ca.gov/view_documents?global_id=SL18212592&enforcement_id=6136758					
Type:	STAFF LETTER					

Map Key	Number of Records	Direction	Distance (mi/ft)	Elev/Diff (ft)	Site	DB
Document Type: Document Date: Size : Title: Title Link: Type:	Site Documents 4/1/1992				Submitted: Submitted By: KIMBERLY YEE (REGULATOR)	
					CORRESPONDENCE - LETTER FROM DECON ENVIRONMENTAL SERVICES http://geotracker.waterboards.ca.gov/view_documents?global_id=SL18212592&enforcement_id=6135041 STAFF LETTER	
Document Type: Document Date: Size : Title: Title Link: Type:	Site Documents 4/1/1992				Submitted: Submitted By: KIMBERLY YEE (REGULATOR)	
					INTERIM REMEDIAL ACTION http://geotracker.waterboards.ca.gov/view_documents?global_id=SL18212592&enforcement_id=6133997 TECHNICAL CORRESPONDENCE / ASSISTANCE / OTHER	
Document Type: Document Date: Size : Title: Title Link: Type:	Site Documents 3/27/1992				Submitted: Submitted By: KIMBERLY YEE (REGULATOR)	
					INTENTION TO PREFORM LIMITED SITE ASSESSMENT http://geotracker.waterboards.ca.gov/view_documents?global_id=SL18212592&document_id=5747829 OTHER REPORT / DOCUMENT	
Document Type: Document Date: Size : Title: Title Link: Type:	Site Documents 3/24/1992				Submitted: Submitted By: KIMBERLY YEE (REGULATOR)	
					INTERIM REMEDIAL ACTION http://geotracker.waterboards.ca.gov/view_documents?global_id=SL18212592&document_id=5747832 INTERIM REMEDIAL ACTION REPORT	
Document Type: Document Date: Size : Title: Title Link: Type:	Site Documents 3/18/1992				Submitted: Submitted By: KIMBERLY YEE (REGULATOR)	
					APPROVAL OF REQUEST FOR TIME EXTENSION OF SUBMITTAL OF WORKPLAN FOR GROUNDWATER SAMPLING http://geotracker.waterboards.ca.gov/view_documents?global_id=SL18212592&enforcement_id=6136752 STAFF LETTER	
Document Type: Document Date: Size : Title: Title Link: Type:	Monitoring Reports 3/10/1992 82 KB				Submitted: Submitted By: KIMBERLY YEE (REGULATOR)	
					FEBRUARY 1992 MONTHLY PROGRESS REPORT - http://geotracker.waterboards.ca.gov/regulators/deliverable_documents/2864994645/February%201992%20Monthly%20Progress%20Report%20%2D%2003%2E10%2E1992%2Epdf MONITORING REPORT - OTHER	
Document Type: Document Date: Size : Title: Title Link: Type:	Monitoring Reports 2/19/1992 70 KB				Submitted: Submitted By: KIMBERLY YEE (REGULATOR)	
					JANUARY 1992 MONTHLY PROGRESS REPORT - http://geotracker.waterboards.ca.gov/regulators/deliverable_documents/2322819352/January%201992%20Monthly%20Progress%20Report%20%2D%2002%2E19%2E1992%2Epdf MONITORING REPORT - OTHER	
Document Type: Document Date: Size : Title: Title Link: Type:	Site Documents 2/18/1992				Submitted: Submitted By: KIMBERLY YEE (REGULATOR)	
					LABORATORY REPORT-PROJECT INNERCONN TECH. http://geotracker.waterboards.ca.gov/view_documents?global_id=SL18212592&document_id=5751106 OTHER REPORT / DOCUMENT	
Document Type: Document Date: Size : Title: Title Link: Type:	Site Documents 2/3/1992				Submitted: Submitted By: KIMBERLY YEE (REGULATOR)	
					USE OF CHEMICALS http://geotracker.waterboards.ca.gov/view_documents?global_id=SL18212592&enforcement_id=6136686 13267 REQUIREMENT	
Document Type: Document Date:	Site Documents 1/23/1992				Submitted: Submitted By: KIMBERLY YEE (REGULATOR)	

Map Key	Number of Records	Direction	Distance (mi/ft)	Elev/Diff (ft)	Site	DB
Size :						
Title:					SITE INSPECTION SUMMARY REPORT	
Title Link:					http://geotracker.waterboards.ca.gov/view_documents?global_id=SL18212592&document_id=5751021	
Type:					SITE ASSESSMENT REPORT	
Document Type:	Site Documents				Submitted:	
Document Date:	1/17/1992				Submitted By:	KIMBERLY YEE (REGULATOR)
Size :						
Title:					REQUEST BY UNION BANK TO MODIFY SAMPLING & ANALYSIS PLAN FOR SITE	
Title Link:					http://geotracker.waterboards.ca.gov/view_documents?global_id=SL18212592&enforcement_id=6136764	
Type:					STAFF LETTER	
Document Type:	Monitoring Reports				Submitted:	
Document Date:	1/3/1992				Submitted By:	KIMBERLY YEE (REGULATOR)
Size :	78 KB					
Title:					DECEMBER 1991 MONTHLY PROGRESS REPORT -	
Title Link:					http://geotracker.waterboards.ca.gov/regulators/deliverable_documents/7344787418/December%201991%20Monthly%20Progress%20Report%20%2D%2001%2E03%2E1992%2Epdf	
Type:					MONITORING REPORT - OTHER	
Document Type:	Monitoring Reports				Submitted:	
Document Date:	12/10/1991				Submitted By:	KIMBERLY YEE (REGULATOR)
Size :	75 KB					
Title:					NOVEMBER 1991 MONTHLY PROGRESS REPORT -	
Title Link:					http://geotracker.waterboards.ca.gov/regulators/deliverable_documents/9858204483/November%201991%20Monthly%20Progress%20Report%20%2D%2012%2E10%2E1991%2Epdf	
Type:					MONITORING REPORT - OTHER	
Document Type:	Site Documents				Submitted:	
Document Date:	12/5/1991				Submitted By:	KIMBERLY YEE (REGULATOR)
Size :						
Title:					MOTOR CAR TUNE-UP	
Title Link:					http://geotracker.waterboards.ca.gov/view_documents?global_id=SL18212592&document_id=5751043	
Type:					CORRESPONDENCE	
Document Type:	Monitoring Reports				Submitted:	
Document Date:	11/22/1991				Submitted By:	KIMBERLY YEE (REGULATOR)
Size :	81 KB					
Title:					OCTOBER 1991 MONTHLY PROGRESS REPORT -	
Title Link:					http://geotracker.waterboards.ca.gov/regulators/deliverable_documents/2022343277/October%201991%20Monthly%20Progress%20Report%20%2D%2011%2E22%2E1991%2Epdf	
Type:					MONITORING REPORT - OTHER	
Document Type:	Site Documents				Submitted:	
Document Date:	11/19/1991				Submitted By:	KIMBERLY YEE (REGULATOR)
Size :						
Title:					REQUEST FOR MORE COMPLETE RESPONSE	
Title Link:					http://geotracker.waterboards.ca.gov/view_documents?global_id=SL18212592&enforcement_id=6136768	
Type:					STAFF LETTER	
Document Type:	Site Documents				Submitted:	
Document Date:	11/11/1991				Submitted By:	KIMBERLY YEE (REGULATOR)
Size :						
Title:					PUBLIC RECORDS ACT REQUEST	
Title Link:					http://geotracker.waterboards.ca.gov/view_documents?global_id=SL18212592&document_id=5751048	
Type:					CORRESPONDENCE	
Document Type:	Site Documents				Submitted:	
Document Date:	10/28/1991				Submitted By:	KIMBERLY YEE (REGULATOR)
Size :						
Title:					MATERIAL SAFETY DATA SHEET	
Title Link:					http://geotracker.waterboards.ca.gov/view_documents?global_id=SL18212592&document_id=5751107	
Type:					OTHER REPORT / DOCUMENT	
Document Type:	Site Documents				Submitted:	
Document Date:	10/28/1991				Submitted By:	KIMBERLY YEE (REGULATOR)
Size :						
Title:					LETTER RE-MY CLIENT. ANGELO DEL BEN	
Title Link:					http://geotracker.waterboards.ca.gov/view_documents?global_id=SL18212592&document_id=5751037	

Map Key	Number of Records	Direction	Distance (mi/ft)	Elev/Diff (ft)	Site	DB
Type:		CORRESPONDENCE				
Document Type:	Site Documents				Submitted:	
Document Date:	10/28/1991				Submitted By:	KIMBERLY YEE (REGULATOR)
Size :						
Title:	MONITORING WELLS					
Title Link:	http://geotracker.waterboards.ca.gov/view_documents?global_id=SL18212592&enforcement_id=6136760					
Type:	STAFF LETTER					
Document Type:	Site Documents				Submitted:	
Document Date:	10/28/1991				Submitted By:	KIMBERLY YEE (REGULATOR)
Size :						
Title:	MATERIAL SAFETY DATA SHEET					
Title Link:	http://geotracker.waterboards.ca.gov/view_documents?global_id=SL18212592&document_id=5751108					
Type:	OTHER REPORT / DOCUMENT					
Document Type:	Site Documents				Submitted:	
Document Date:	10/22/1991				Submitted By:	KIMBERLY YEE (REGULATOR)
Size :						
Title:	LETTER RE-MY CLIENT. ANGELO DEL BEN					
Title Link:	http://geotracker.waterboards.ca.gov/view_documents?global_id=SL18212592&document_id=5751036					
Type:	CORRESPONDENCE					
Document Type:	Site Documents				Submitted:	
Document Date:	10/17/1991				Submitted By:	KIMBERLY YEE (REGULATOR)
Size :						
Title:	SITE ACCESS AT 340 MOFFETT BLVD.					
Title Link:	http://geotracker.waterboards.ca.gov/view_documents?global_id=SL18212592&document_id=5751094					
Type:	CORRESPONDENCE					
Document Type:	Site Documents				Submitted:	
Document Date:	10/8/1991				Submitted By:	KIMBERLY YEE (REGULATOR)
Size :						
Title:	SEPTEMBER 1991 MONTHLY PROGRESS REPORT					
Title Link:	http://geotracker.waterboards.ca.gov/view_documents?global_id=SL18212592&document_id=5751136					
Type:	OTHER REPORT / DOCUMENT					
Document Type:	Site Documents				Submitted:	
Document Date:	10/2/1991				Submitted By:	KIMBERLY YEE (REGULATOR)
Size :						
Title:	SITE CLEANUP-REQUEST FOR INFORMATION FROM OCCUPANT-OWNER OF UPGRADIENT SITE					
Title Link:	http://geotracker.waterboards.ca.gov/view_documents?global_id=SL18212592&enforcement_id=6136683					
Type:	13267 REQUIREMENT					
Document Type:	Site Documents				Submitted:	
Document Date:	10/2/1991				Submitted By:	KIMBERLY YEE (REGULATOR)
Size :						
Title:	CORRESPONDENCE - SITE CLEANUP AT 327 MOFFETT BLVD.					
Title Link:	http://geotracker.waterboards.ca.gov/view_documents?global_id=SL18212592&enforcement_id=6135050					
Type:	STAFF LETTER					
Document Type:	Site Documents				Submitted:	
Document Date:	9/30/1991				Submitted By:	KIMBERLY YEE (REGULATOR)
Size :						
Title:	SITE USE HISTORY					
Title Link:	http://geotracker.waterboards.ca.gov/view_documents?global_id=SL18212592&document_id=5751095					
Type:	CORRESPONDENCE					
Document Type:	Site Documents				Submitted:	
Document Date:	9/13/1991				Submitted By:	KIMBERLY YEE (REGULATOR)
Size :						
Title:	FOLLOW-UP TO TELEPHONE CONVERSATION					
Title Link:	http://geotracker.waterboards.ca.gov/view_documents?global_id=SL18212592&enforcement_id=6136756					
Type:	STAFF LETTER					
Document Type:	Monitoring Reports				Submitted:	
Document Date:	9/12/1991				Submitted By:	KIMBERLY YEE (REGULATOR)
Size :	82 KB					
Title:	AUGUST 1991 MONTHLY PROGRESS REPORT -					

Map Key	Number of Records	Direction	Distance (mi/ft)	Elev/Diff (ft)	Site	DB
Title Link:					http://geotracker.waterboards.ca.gov/regulators/deliverable_documents/2470565617/August%201991%20Monthly%20Progress%20Report%20%2D%2009%2E12%2E1991%2Epdf	
Type:					MONITORING REPORT - OTHER	
Document Type:	Site Documents				Submitted:	
Document Date:	9/4/1991				Submitted By:	KIMBERLY YEE (REGULATOR)
Size :						
Title:					RESPONSE TO LETTER OF AUG.13 1991 TO ANGELO DEL BEN - 09.04.1991	
Title Link:					http://geotracker.waterboards.ca.gov/view_documents?global_id=SL18212592&document_id=5751079	
Type:					CORRESPONDENCE	
Document Type:	Site Documents				Submitted:	
Document Date:	8/13/1991				Submitted By:	KIMBERLY YEE (REGULATOR)
Size :						
Title:					SITE CLEANUP	
Title Link:					http://geotracker.waterboards.ca.gov/view_documents?global_id=SL18212592&enforcement_id=6136780	
Type:					STAFF LETTER	
Document Type:	Monitoring Reports				Submitted:	
Document Date:	8/9/1991				Submitted By:	KIMBERLY YEE (REGULATOR)
Size :	95 KB					
Title:					JULY 1991 MONTHLY PROGRESS REPORT -	
Title Link:					http://geotracker.waterboards.ca.gov/regulators/deliverable_documents/7302000284/July%201991%20Monthly%20Progress%20Report%20%2D%2008%2E09%2E1991%2Epdf	
Type:					MONITORING REPORT - OTHER	
Document Type:	Site Documents				Submitted:	
Document Date:	7/24/1991				Submitted By:	KIMBERLY YEE (REGULATOR)
Size :						
Title:					SITE MAP SHOWING LOCATIONS WHERE 2 MONITORING WELLS ARE GOING TO BE INSTALLED	
Title Link:					http://geotracker.waterboards.ca.gov/view_documents?global_id=SL18212592&document_id=5751142	
Type:					OTHER REPORT / DOCUMENT	
Document Type:	Monitoring Reports				Submitted:	
Document Date:	7/15/1991				Submitted By:	KIMBERLY YEE (REGULATOR)
Size :	92 KB					
Title:					JUNE 1991 MONTHLY PROGRESS REPORT -	
Title Link:					http://geotracker.waterboards.ca.gov/regulators/deliverable_documents/9667591691/June%201991%20Monthly%20Progress%20Report%20%2D%2007%2E15%2E1991%2Epdf	
Type:					MONITORING REPORT - OTHER	
Document Type:	Site Documents				Submitted:	
Document Date:	7/11/1991				Submitted By:	KIMBERLY YEE (REGULATOR)
Size :						
Title:					RECORD OF COMMUNICATION	
Title Link:					http://geotracker.waterboards.ca.gov/view_documents?global_id=SL18212592&document_id=5751051	
Type:					CORRESPONDENCE	
Document Type:	Site Documents				Submitted:	
Document Date:	7/10/1991				Submitted By:	KIMBERLY YEE (REGULATOR)
Size :						
Title:					CORRESPONDENCE - SITE CLEANUP & ABATEMENT ORDER NO. 90-091	
Title Link:					http://geotracker.waterboards.ca.gov/view_documents?global_id=SL18212592&document_id=5751032	
Type:					CORRESPONDENCE	
Document Type:	Site Documents				Submitted:	
Document Date:	6/19/1991				Submitted By:	KIMBERLY YEE (REGULATOR)
Size :						
Title:					SITE ACCESS	
Title Link:					http://geotracker.waterboards.ca.gov/view_documents?global_id=SL18212592&document_id=5751093	
Type:					CORRESPONDENCE	
Document Type:	Monitoring Reports				Submitted:	
Document Date:	6/14/1991				Submitted By:	KIMBERLY YEE (REGULATOR)
Size :	125 KB					
Title:					MAY 1991 MONTHLY PROGRESS REPORT -	
Title Link:					http://geotracker.waterboards.ca.gov/regulators/deliverable_documents/4335005044/May%201991%20Monthly%20Progress%20Report%20%2D%2006%2E14%2E1991%2Epdf	
Type:					MONITORING REPORT - OTHER	

<i>Map Key</i>	<i>Number of Records</i>	<i>Direction</i>	<i>Distance (mi/ft)</i>	<i>Elev/Diff (ft)</i>	<i>Site</i>	<i>DB</i>
Document Type: Document Date: Size : Title: Title Link: Type:	Site Documents 5/24/1991				Submitted: Submitted By: KIMBERLY YEE (REGULATOR)	
					REQUEST FOR ASSISTANCE FROM THE RWQCB ON BEHALF OF UNION BANK http://geotracker.waterboards.ca.gov/view_documents?global_id=SL18212592&document_id=5751072 CORRESPONDENCE	
Document Type: Document Date: Size : Title: Title Link: Type:	Site Documents 5/20/1991				Submitted: Submitted By: KIMBERLY YEE (REGULATOR)	
					REQUEST TO INSTALL MONITORING WELLS http://geotracker.waterboards.ca.gov/view_documents?global_id=SL18212592&enforcement_id=6136769 STAFF LETTER	
Document Type: Document Date: Size : Title: Title Link: Type:	Monitoring Reports 5/15/1991 121 KB				Submitted: Submitted By: KIMBERLY YEE (REGULATOR)	
					APRIL 1991 MONTHLY PROGRESS REPORT - http://geotracker.waterboards.ca.gov/regulators/deliverable_documents/7218876481/April%201991%20Monthly%20Progress%20Report%20%2D%2005%2E15%2E1991%2Epdf MONITORING REPORT - OTHER	
Document Type: Document Date: Size : Title: Title Link: Type:	Monitoring Reports 4/30/1991 311 KB				Submitted: Submitted By: KIMBERLY YEE (REGULATOR)	
					QUARTERLY MONITORING REPORT MARCH 1991 - http://geotracker.waterboards.ca.gov/regulators/deliverable_documents/9849532902/Quarterly%20Monitoring%20Report%20March%201991%20%2D%2004%2E30%2E1991%2Epdf MONITORING REPORT - OTHER	
Document Type: Document Date: Size : Title: Title Link: Type:	Site Documents 4/29/1991				Submitted: Submitted By: KIMBERLY YEE (REGULATOR)	
					OFF-SITE ACCESS http://geotracker.waterboards.ca.gov/view_documents?global_id=SL18212592&document_id=5751046 CORRESPONDENCE	
Document Type: Document Date: Size : Title: Title Link: Type:	Site Documents 4/1/1991				Submitted: Submitted By: KIMBERLY YEE (REGULATOR)	
					AMENDMENT TO INTERIM REMEDIAL ACTION PLAN http://geotracker.waterboards.ca.gov/view_documents?global_id=SL18212592&document_id=5747758 CORRESPONDENCE	
Document Type: Document Date: Size : Title: Title Link: Type:	Site Documents 3/15/1991				Submitted: Submitted By: KIMBERLY YEE (REGULATOR)	
					MONTHLY STATUS REPORT FOR FEB 1991 http://geotracker.waterboards.ca.gov/view_documents?global_id=SL18212592&document_id=5751113 OTHER REPORT / DOCUMENT	
Document Type: Document Date: Size : Title: Title Link: Type:	Site Documents 2/28/1991				Submitted: Submitted By: KIMBERLY YEE (REGULATOR)	
					UNION BANK PROJECT MANAGEMENT http://geotracker.waterboards.ca.gov/view_documents?global_id=SL18212592&document_id=5751099 CORRESPONDENCE	
Document Type: Document Date: Size : Title: Title Link: Type:	Site Documents 2/21/1991				Submitted: Submitted By: KIMBERLY YEE (REGULATOR)	
					APPLICATION FOR INDUSTRIAL WASTE DISCHARGE PERMIT http://geotracker.waterboards.ca.gov/view_documents?global_id=SL18212592&document_id=5747758 OTHER REPORT / DOCUMENT	
Document Type: Document Date: Size :	Site Documents 2/6/1991				Submitted: Submitted By: KIMBERLY YEE (REGULATOR)	

Map Key	Number of Records	Direction	Distance (mi/ft)	Elev/Diff (ft)	Site	DB
Title:					REQUEST FOR SITE ACCESS - 02.06.1991	
Title Link:					http://geotracker.waterboards.ca.gov/view_documents?global_id=SL18212592&document_id=5751075	
Type:					CORRESPONDENCE	
Document Type:	Site Documents				Submitted:	
Document Date:	1/26/1991				Submitted By:	KIMBERLY YEE (REGULATOR)
Size :						
Title:					MONTHLY REPORTS - OCT 1990 - DEC 1990	
Title Link:					http://geotracker.waterboards.ca.gov/view_documents?global_id=SL18212592&document_id=5751110	
Type:					OTHER REPORT / DOCUMENT	
Document Type:	Site Documents				Submitted:	
Document Date:	1/15/1991				Submitted By:	KIMBERLY YEE (REGULATOR)
Size :						
Title:					MONTHLY STATUS REPORT FOR DEC 1990	
Title Link:					http://geotracker.waterboards.ca.gov/view_documents?global_id=SL18212592&document_id=5751112	
Type:					OTHER REPORT / DOCUMENT	
Document Type:	Site Documents				Submitted:	
Document Date:	1/9/1991				Submitted By:	KIMBERLY YEE (REGULATOR)
Size :						
Title:					QUARTERLY MONITORING ANALYSES	
Title Link:					http://geotracker.waterboards.ca.gov/view_documents?global_id=SL18212592&document_id=5751049	
Type:					CORRESPONDENCE	
Document Type:	Site Documents				Submitted:	
Document Date:	12/14/1990				Submitted By:	KIMBERLY YEE (REGULATOR)
Size :						
Title:					MONTHLY STATUS REPORT FOR NOV 15 - DEC 15 1990	
Title Link:					http://geotracker.waterboards.ca.gov/view_documents?global_id=SL18212592&document_id=5751114	
Type:					OTHER REPORT / DOCUMENT	
Document Type:	Site Documents				Submitted:	
Document Date:	6/18/1990				Submitted By:	KIMBERLY YEE (REGULATOR)
Size :						
Title:					SITE CHARACTERIZATION TECHNICAL REPORT FOR ACTIVITIES COMPLETED JAN. THROUGH MARCH 1990 APPENDICES	
Title Link:					http://geotracker.waterboards.ca.gov/view_documents?global_id=SL18212592&document_id=5751020	
Type:					SITE ASSESSMENT REPORT	
Document Type:	Site Documents				Submitted:	
Document Date:	5/16/1990				Submitted By:	KIMBERLY YEE (REGULATOR)
Size :						
Title:					MOTOR CAR TUNE-UP INFORMATION	
Title Link:					http://geotracker.waterboards.ca.gov/view_documents?global_id=SL18212592&document_id=5751118	
Type:					OTHER REPORT / DOCUMENT	
Document Type:	Site Documents				Submitted:	
Document Date:	6/13/1989				Submitted By:	KIMBERLY YEE (REGULATOR)
Size :						
Title:					LAB RESULTS FOR VERIFICATION SAMPLES JMM COLLECTED	
Title Link:					http://geotracker.waterboards.ca.gov/view_documents?global_id=SL18212592&document_id=5751105	
Type:					OTHER REPORT / DOCUMENT	
Document Type:	Site Documents				Submitted:	
Document Date:	4/7/1989				Submitted By:	KIMBERLY YEE (REGULATOR)
Size :						
Title:					COMMENTS ON TENTATIVE ORDER & SITE CLEANUP REQUIREMENTS	
Title Link:					http://geotracker.waterboards.ca.gov/view_documents?global_id=SL18212592&document_id=5751029	
Type:					CORRESPONDENCE	
Document Type:	Site Documents				Submitted:	
Document Date:	7/29/1988				Submitted By:	KIMBERLY YEE (REGULATOR)
Size :						
Title:					CORRESPONDENCE - GROUNDWATER CONTAMINATION AND FACILITY QUESTIONNAIRE	
Title Link:					http://geotracker.waterboards.ca.gov/view_documents?global_id=SL18212592&enforcement_id=6135035	
Type:					STAFF LETTER	
Document Type:	Site Documents				Submitted:	

Map Key	Number of Records	Direction	Distance (mi/ft)	Elev/Diff (ft)	Site	DB
---------	-------------------	-----------	------------------	----------------	------	----

Document Date: 3/31/1988 **Submitted By:** KIMBERLY YEE (REGULATOR)
Size :
Title: CORRESPONDENCE - RESPONSE TO TWO REPORTS ENTITLED 327 MOFFETT BLVD.
Title Link: http://geotracker.waterboards.ca.gov/view_documents?global_id=SL18212592&enforcement_id=6135049
Type: STAFF LETTER

Document Type: Site Documents **Submitted:**
Document Date: 3/16/1959 **Submitted By:** KIMBERLY YEE (REGULATOR)
Size :
Title: PROGRESS SCHEDULE
Title Link: http://geotracker.waterboards.ca.gov/view_documents?global_id=SL18212592&document_id=5751124
Type: OTHER REPORT / DOCUMENT

Cleanup Program Sites from GeoTracker Search - Site Maps(as of Apr 9, 2019)

Title: GEO_MAP **Submitted By:** SHN CONSULTING (AUTH_RP)
Size : 41 KB **Submitted:** 9/22/2005*
Link: http://geotracker.waterboards.ca.gov/esi/uploads/geo_map/6246762931/SL18212592.pdf

Cleanup Program Sites from GeoTracker Search - Cleanup Action Report(as of Apr 9, 2019)

Status: Completed - Case Closed
Date : 4/23/2013

Status: Open - Verification Monitoring
Date : 5/14/2009

Status: Completed - Case Closed
Date : 5/14/2009

Status: Open - Remediation
Date : 7/12/2002

Status: Open - Case Begin Date
Date : 5/17/1989

5	6 of 8	NNE	0.03 / 178.43	62.85 / -2	ICT 327 MOFFETT BLVD MOUNTAIN VIEW CA 94043	RESPONSE
-------------------	--------	-----	---------------	------------	---	----------

Estor/EPA ID: 43360066 **Permit Renewal Lead:**
Site Code: **Project Manager:**
Nat Priority List: NO **Supervisor:**
Acres: NONE SPECIFIED **Public Partici Spclst:**
Special Program: * CERC2 **Census Tract:** 6085509201
Funding: RESPONSIBLE PARTY **County:** SANTA CLARA
Assembly District: 24 **Latitude:** 37.397861878496
Senate District: 13 **Longitude:** -122.075258885112
School District:
APN: 158-45-003
Cleanup Status: REFER: RWQCB AS OF 5/1/1987
Cleanup Oversight Agencies: RWQCB 2 - SAN FRANCISCO BAY - LEAD AGENCY
Site Type: STATE RESPONSE OR NPL
Office: CLEANUP BERKELEY
Past Use that Caused Contam: NONE SPECIFIED
Potential Media Affected: NONE SPECIFIED
Potential Contamin of Concern:

METALS, UNCATEGORIZED

Site History:

Raytheon Corporation manufactured semiconductors at the Site from 1967 to 1971. C&Z Circuits and Innerconn Technologies (ICT) manufactured printed circuit boards during the period from 1971 to 1985. Chemicals used at these facilities included metal plating solutions, organic and inorganic acids, and organic solvents. ICT stored some of its hazardous waste in 55-gallon drums at the Site prior to disposal offsite. ICT and C&Z circuits also used a wastewater treatment sump for treating wastewater prior to discharge. The discharged water contained copper, nickel and lead. Full details of

Map Key	Number of Records	Direction	Distance (mi/ft)	Elev/Diff (ft)	Site	DB
---------	-------------------	-----------	------------------	----------------	------	----

waste disposal methods for Raytheon Corporation and C&Z Circuits were not available. Investigations began at the Site in early 1986 in anticipation of the sale of the property. Volatile organic compounds (VOCs) including methylene chloride, dichloroethane (DCA), trichloroethylene (TCE) and benzene were detected in groundwater onsite above action levels, and copper was detected at 3,000 and 7,500 parts per million (ppm) and lead at 1100 ppm in soil. The building onsite was demolished in April 1989, and approximately 500 cubic yards of soil contaminated with lead and copper were removed from the Site. In August of 1989, following the removal of contaminated soil, the Department of Toxic Substances Control (DTSC, formerly the Department of Health Services, Toxic Substances Control Division) approved the commercial development of the Site. However, the San Francisco Bay Regional Water Quality Control Board (RWQCB) issued a Site Clean-up Order in May 1989 that required further investigation of groundwater contamination at the Site. Groundwater extraction wells began operating in 1992. The extraction wells in 2002 ceased operation after concentration concentrations of TCE, DCE, and DCA had reached asymptotic levels in groundwater. The highest concentrations of TCE, DCE, and DCA in groundwater are currently in the range of 100-200 parts per billion (ppb).

Status: REFER: RWQCB
Program Type: STATE RESPONSE
CalEnviroScreen Score: 36-40%
Summary Link: http://www.envirostor.dtsc.ca.gov/public/profile_report?global_id=43360066

Completed Activities

Title: Removal Action Completion Report
Title Link:
Area Name:
Area Link:
Sub Area:
Sub Area Link:
Document Type: Removal Action Completion Report
Date Completed: 8/1/1989
Comments:

Title: Certification
Title Link:
Area Name:
Area Link:
Sub Area:
Sub Area Link:
Document Type: Certification
Date Completed: 1/1/1984
Comments:

Title: Preliminary Assessment Report
Title Link:
Area Name:
Area Link:
Sub Area:
Sub Area Link:
Document Type: Preliminary Assessment Report
Date Completed: 5/1/1988
Comments:

Title: Site Screening
Title Link:
Area Name:
Area Link:
Sub Area:
Sub Area Link:
Document Type: Site Screening
Date Completed: 3/1/1988
Comments:

5	7 of 8	NNE	0.03 / 178.43	62.85 / -2	INNERCONN TECH 327 MOFFETT BLVD MOUNTAIN VIEW CA 94043	RCRA SQG
-------------------	--------	-----	---------------	------------	--	----------

EPA Handler ID: CAD044866176
Gen Status Universe: Small Quantity Generator
Contact Name:
Contact Address: US

Map Key	Number of Records	Direction	Distance (mi/ft)	Elev/Diff (ft)	Site	DB
---------	-------------------	-----------	------------------	----------------	------	----

Contact Phone No and Ext:
Contact Email:
Contact Country: US
County Name: SANTA CLARA
EPA Region: 09
Land Type:
Receive Date: 19960901

Violation/Evaluation Summary

Note: NO RECORDS: As of August 2019, there are no Compliance Monitoring and Enforcement (violation) records associated with this facility (EPA ID).

Handler Summary

Importer Activity: No
Mixed Waste Generator: No
Transporter Activity: No
Transfer Facility: No
Onsite Burner Exemption: No
Furnace Exemption: No
Underground Injection Activity: No
Commercial TSD: No
Used Oil Transporter: No
Used Oil Transfer Facility: No
Used Oil Processor: No
Used Oil Refiner: No
Used Oil Burner: No
Used Oil Market Burner: No
Used Oil Spec Marketer: No

Hazardous Waste Handler Details

Sequence No: 1
Receive Date: 19960901
Handler Name: INNERCONN TECH
Generator Status Universe: Small Quantity Generator
Source Type: Implementer

Owner/Operator Details

Owner/Operator Ind: Current Owner	Street No:	
Type: Private	Street 1:	NOT REQUIRED
Name: PAT ZEBB	Street 2:	
Date Became Current:	City:	NOT REQUIRED
Date Ended Current:	State:	ME
Phone: 415-555-1212	Country:	
Source Type: Implementer	Zip Code:	99999

Owner/Operator Ind: Current Operator	Street No:	
Type: Private	Street 1:	NOT REQUIRED
Name: NOT REQUIRED	Street 2:	
Date Became Current:	City:	NOT REQUIRED
Date Ended Current:	State:	ME
Phone: 415-555-1212	Country:	
Source Type: Implementer	Zip Code:	99999

5	8 of 8	NNE	0.03 / 178.43	62.85 / -2	INNERCONN TECHNOLOGIES 327 MOFFETT BLVD MOUNTAIN VIEW CA 94043	SEMS ARCHIVE
-------------------	--------	-----	---------------	------------	--	-----------------

Site ID: 0903464	FIPS Code: 06085
EPA ID: CAD982400301	Cong District: 12

Map Key	Number of Records	Direction	Distance (mi/ft)	Elev/Diff (ft)	Site	DB
NPL: Not on the NPL Region: 09 Federal Facility: No County: SANTA CLARA Non NPL Status: NFRAP-Site does not qualify for the NPL based on existing information						
Action Information						
Operable Units:	00				Start Actual:	
Action Code:	SI				Finish Actual:	01/28/1992
Action Name:	SI				Qual:	N
SEQ:	1				Curr Action Lead:	EPA Perf
Operable Units:	00				Start Actual:	
Action Code:	PA				Finish Actual:	04/20/1989
Action Name:	PA				Qual:	H
SEQ:	1				Curr Action Lead:	St Perf
Operable Units:	00				Start Actual:	
Action Code:	VS				Finish Actual:	01/28/1992
Action Name:	ARCH SITE				Qual:	
SEQ:	1				Curr Action Lead:	EPA Perf In-Hse
Operable Units:	00				Start Actual:	06/01/1988
Action Code:	DS				Finish Actual:	06/01/1988
Action Name:	DISCVRY				Qual:	
SEQ:	1				Curr Action Lead:	St Perf
6	1 of 3	NNW	0.04 / 191.98	62.16 / -2	SHELL 340 MOFFETT BLVD MOUNTAIN VIEW CA 94040	HHSS
County:						
Pdf File Url: http://geotracker.waterboards.ca.gov/ustpdfs/pdf/000208cf.pdf						
6	2 of 3	NNW	0.04 / 191.98	62.16 / -2	SHELL 340 MOFFETT BLVD MOUNTAIN VIEW CA	HIST TANK
Owner Name:	SHELL OIL COMPANY			No of Containers:	3	
Owner Street:	P.O. BOX 4848			County:	SANTA CLARA	
Owner City:	ANAHEIM			Facility State:	CA	
Owner State:	CA			Facility Zip:	94040	
Owner Zip:	92803					
6	3 of 3	NNW	0.04 / 191.98	62.16 / -2	Gas & Shop Car Wash 340 Moffett Blvd Mountain View CA	SANTA CLARA LO
SCVWD ID:	06S2W22E02f					
Closure Date:	8/9/1999					
Link:	http://lustop.sccgov.org/files/06S2W22E02f/					
7	1 of 5	N	0.04 / 195.63	62.10 / -3	INNERCONN TECH & UNION BK 327 MOFFETT MOUNTAIN VIEW CA 94035	CDO/CAO
Facility ID:	232485			Design Flow:		
Facility Type:	Industrial			Complexity:		
Status:	Active			Pretreatment:		
Status Date:	6/17/2005			Fee Code:		
Place Type:	Facility			Sic Code 1:	3471	
Place Sub Type:				Sic Desc 1:	Electroplating, Plating, Polishing, Anodizing,	

Map Key	Number of Records	Direction	Distance (mi/ft)	Elev/Diff (ft)	Site	DB
Agency Type:	Privately-Owned Business					and Coloring
No Of Agencies:	1					3674
Program:	UNREGS					Semiconductors and Related Devices
No Of Programs:	1					
WD ID:	2 438301N01					
Reg Measure ID:	162249					
Region2:	2					
Order NO:						
NPDES CA Num:						
Major Minor:						
Npdes Type:						1
Reclamation:						Vince Christian
Dredge Fill Fee:						Santa Clara
A301H:						
Effective Date:						
Region:	2					
Agency Name:	UNION BANK OF CALF HAZ MAT Dept					
Application Fee Amt Received:						
Assigned Staff:						
Status2:	Active					
Facility Waste Type:						
Facility Waste Type 3:						
Facility Waste Type 4:						
Facility Waste Type 2:						
Title:	Enforcement - 2 438301N01					
Description:	SCR-AMENDS 89-079					
Threat To Water Quality:						
Reg Measure Type:	Unregulated					
Program2:	UNREGS					
No Of Programs2:	1					
Enforcement ID EID:	222637					
Order Resolution Number:	90-091					
Enforcement Action Type:	Clean-up and Abatement Order					
Effective Date2:	6/20/1990					
Year Effective:	1990					
Adoption Issuance Date:						
Achieve Date:						
Year Effective2:						
ACL Issuance Date:						
EPL Issuance Date:						
Latest Milestone Completion Da:						
Total Assessment Amount:	0					
Initial Assessed Amount:	0					
Liability \$ Amount:	0					
Project \$ Amount:	0					
Liability \$ Paid:	0					
Project \$ Completed:	0					
Total \$ Paid Completed Amount:	0					
Agency Issuing Enf:						
Date Of Oldest Violation Linke:						
Rank 1 Violations:	0					
Rank 2 Violations:	0					
Rank 3 Violations:	0					
Unclassified Violations:	0					
Atox Violations Num:	0					
Expiration Review Date:						
Termination Date:						
WDR Review Amend:						
WDR Review Revise Renew:						
WDR Review Resc Ind:						
WDR Review No Action Required:						
WDR Review Pending:						
WDR Review Planned:						
Status Enrollee:	N					
Individual General:						

Map Key	Number of Records	Direction	Distance (mi/ft)	Elev/Diff (ft)	Site	DB
No Of Staff Assigned:	1					
Supervisor:		Stephen Hill				
No Of Supervisors:	1					
Direction Voice:		Passive				
Region3:	2					
No Of Assigned Staff:						
Supervisor2:		Anders Lundgren				
No Of Supervisors2:	1					
--Details--						
Bmp Violations NO:	0					
Basin Plan Prohibition Violation:	0					
Cat1 Violations NO:	0					
Cat 2 Violations NO:	0					
Ctox Violations NO:	0					
Deficient Monitoring Violation:	0					
Deficient Report Violations No:	0					
Enforcement Action Violations NO:	0					
Feed Violations NO:	0					
Groundwater Violations NO:	0					
Hydro Modification Violations NO:	0					
Late Report Violations NO:	0					
Oev Violations NO:	0					
Other Codes Violations NO:	0					
Permit Condition Violations NO:	0					
Pretreatment Violations NO:	0					
Rpting Failure To Notify Violations NO:	0					
SSO Violations NO:	0					
Surface Water Violations NO:	0					
Swppp Vioaltions NO:	0					
Unauthorized Discharge Violations NO:	0					
Priority Violations:	0					
Total Mmp Violations NO:	0					
Effluent Mmp Serious:	0					
Chronic Mmp:	0					
Reporting Mmp Serious:	0					
Total Num Of Violations Lnked To Enf Act:	0					
Economic Benefit:						
Staff Cost:						
Maximum Potential Liability:						

7 2 of 5 N 0.04 / 195.63 62.10 / -3 INNERCONN TECH & UNION BK
327 MOFFETT CDO/CAO
MOUNTAIN VIEW CA 94035

Facility ID:	232485	Design Flow:	
Facility Type:	Industrial	Complexity:	
Status:	Active	Pretreatment:	
Status Date:	6/17/2005	Fee Code:	
Place Type:	Facility	Sic Code 1:	3471
Place Sub Type:		Sic Desc 1:	Electroplating, Plating, Polishing, Anodizing, and Coloring
Agency Type:	Privately-Owned Business	Sic Code 2:	3674
No Of Agencies:	1	Sic Desc 2:	Semiconductors and Related Devices
Program:	UNREGS	Sic Code 3:	
No Of Programs:	1	Sic Desc 3:	
WD ID:	2 438301N01	Naics Code 1:	
Reg Measure ID:	162249	Naics Desc 1:	
Region2:	2	Naics Code 2:	

Map Key	Number of Records	Direction	Distance (mi/ft)	Elev/Diff (ft)	Site	DB
Order NO:					Naics Desc 2:	
NPDES CA Num:					Naics Code 3:	
Major Minor:					Naics Desc 3:	
Npdes Type:					No Of Places:	1
Reclamation:					Staff Assigned:	Vince Christian
Dredge Fill Fee:					Place County:	Santa Clara
A301H:					Place Latitude:	
Effective Date:					Place Longitude:	
Region:	2				Source Of Facility:	Reg Meas
Agency Name:	UNION BANK OF CALF HAZ MAT Dept					
Application Fee Amt Received:						
Assigned Staff:						
Status2:		Active				
Facility Waste Type:						
Facility Waste Type 3:						
Facility Waste Type 4:						
Facility Waste Type 2:						
Title:		Enforcement - 2 438301N01				
Description:		ENF ORDER				
Threat To Water Quality:						
Reg Measure Type:		Unregulated				
Program2:		UNREGS				
No Of Programs2:		1				
Enforcement ID EID:		222748				
Order Resolution Number:		89-079				
Enforcement Action Type:		Clean-up and Abatement Order				
Effective Date2:		5/17/1989				
Year Effective:		1989				
Adoption Issuance Date:						
Achieve Date:						
Year Effective2:						
ACL Issuance Date:						
EPL Issuance Date:						
Latest Milestone Completion Da:						
Total Assessment Amount:	0					
Initial Assessed Amount:	0					
Liability \$ Amount:	0					
Project \$ Amount:	0					
Liability \$ Paid:	0					
Project \$ Completed:	0					
Total \$ Paid Completed Amount:	0					
Agency Issuing Enf:						
Date Of Oldest Violation Linke:						
Rank 1 Violations:	0					
Rank 2 Violations:	0					
Rank 3 Violations:	0					
Unclassified Violations:	0					
Atox Violations Num:	0					
Expiration Review Date:						
Termination Date:						
WDR Review Amend:						
WDR Review Revise Renew:						
WDR Review Resc Ind:						
WDR Review No Action Required:						
WDR Review Pending:						
WDR Review Planned:						
Status Enrollee:	N					
Individual General:						
No Of Staff Assigned:	1					
Supervisor:	Stephen Hill					
No Of Supervisors:	1					
Direction Voice:	Passive					
Region3:	2					
No Of Assigned Staff:						
Supervisor2:	Anders Lundgren					
No Of Supervisors2:	1					

Map Key	Number of Records	Direction	Distance (mi/ft)	Elev/Diff (ft)	Site	DB
--Details--						
Bmp Violations NO:	0					
Basin Plan Prohibition Violation:	0					
Cat1 Violations NO:	0					
Cat 2 Violations NO:	0					
Ctox Violations NO:	0					
Deficient Monitoring Violation:	0					
Deficient Report Violations No:	0					
Enforcement Action Violations NO:	0					
Feed Violations NO:	0					
Groundwater Violations NO:	0					
Hydro Modification Violations NO:	0					
Late Report Violations NO:	0					
Oev Violations NO:	0					
Other Codes Violations NO:	0					
Permit Condition Violations NO:	0					
Pretreatment Violations NO:	0					
Rpting Failure To Notify Violations NO:	0					
SSO Violations NO:	0					
Surface Water Violations NO:	0					
Swppp Vioaltions NO:	0					
Unauthorized Discharge Violations NO:	0					
Priority Violations:	0					
Total Mmp Violations NO:	0					
Effluent Mmp Serious:	0					
Chronic Mmp:	0					
Reporting Mmp Serious:	0					
Total Num Of Violations Lnked To Enf Act:	0					
Economic Benefit:						
Staff Cost:						
Maximum Potential Liability:						

7 3 of 5 N 0.04 / 195.63 62.10 / -3 **INNERCONN TECH & UNION BK**
327 MOFFETT **CDO/CAO**
MOUNTAIN VIEW CA 94035

Facility ID:	232485	Design Flow:	
Facility Type:	Industrial	Complexity:	
Status:	Active	Pretreatment:	
Status Date:	6/17/2005	Fee Code:	
Place Type:	Facility	Sic Code 1:	3471
Place Sub Type:		Sic Desc 1:	Electroplating, Plating, Polishing, Anodizing, and Coloring
Agency Type:	Privately-Owned Business	Sic Code 2:	3674
No Of Agencies:	1	Sic Desc 2:	Semiconductors and Related Devices
Program:	UNREGS	Sic Code 3:	
No Of Programs:	1	Sic Desc 3:	
WD ID:	2 438301N01	Naics Code 1:	
Reg Measure ID:	162249	Naics Desc 1:	
Region2:	2	Naics Code 2:	
Order NO:		Naics Desc 2:	
NPDES CA Num:		Naics Code 3:	
Major Minor:		Naics Desc 3:	
Npdes Type:		No Of Places:	1
Reclamation:		Staff Assigned:	Vince Christian
Dredge Fill Fee:		Place County:	Santa Clara
A301H:		Place Latitude:	
Effective Date:		Place Longitude:	

Map Key	Number of Records	Direction	Distance (mi/ft)	Elev/Diff (ft)	Site	DB
Region:	2				Source Of Facility:	Reg Meas
Agency Name:	UNION BANK OF CALF HAZ MAT Dept					
Application Fee Amt Received:						
Assigned Staff:						
Status2:	Active					
Facility Waste Type:						
Facility Waste Type 3:						
Facility Waste Type 4:						
Facility Waste Type 2:						
Title:	Enforcement - 2 438301N01					
Description:	SCR-					
Threat To Water Quality:						
Reg Measure Type:	Unregulated					
Program2:	UNREGS					
No Of Programs2:	1					
Enforcement ID EID:	221848					
Order Resolution Number:	93-093					
Enforcement Action Type:	Clean-up and Abatement Order					
Effective Date2:	8/18/1993					
Year Effective:	1993					
Adoption Issuance Date:						
Achieve Date:						
Year Effective2:						
ACL Issuance Date:						
EPL Issuance Date:						
Latest Milestone Completion Da:						
Total Assessment Amount:	0					
Initial Assessed Amount:	0					
Liability \$ Amount:	0					
Project \$ Amount:	0					
Liability \$ Paid:	0					
Project \$ Completed:	0					
Total \$ Paid Completed Amount:	0					
Agency Issuing Enf:						
Date Of Oldest Violation Linke:						
Rank 1 Violations:	0					
Rank 2 Violations:	0					
Rank 3 Violations:	0					
Unclassified Violations:	0					
Atox Violations Num:	0					
Expiration Review Date:						
Termination Date:						
WDR Review Amend:						
WDR Review Revise Renew:						
WDR Review Resc Ind:						
WDR Review No Action Required:						
WDR Review Pending:						
WDR Review Planned:						
Status Enrollee:	N					
Individual General:						
No Of Staff Assigned:	1					
Supervisor:	Stephen Hill					
No Of Supervisors:	1					
Direction Voice:	Passive					
Region3:	2					
No Of Assigned Staff:						
Supervisor2:	Anders Lundgren					
No Of Supervisors2:	1					
--Details--						
Bmp Violations NO:	0					
Basin Plan Prohibition Violation:	0					
Cat1 Violations NO:	0					
Cat 2 Violations NO:	0					

Map Key	Number of Records	Direction	Distance (mi/ft)	Elev/Diff (ft)	Site	DB
Ctox Violations NO:	0					
Deficient Monitoring Violation:	0					
Deficient Report Violations No:	0					
Enforcement Action Violations NO:	0					
Feed Violations NO:	0					
Groundwater Violations NO:	0					
Hydro Modification Violations NO:	0					
Late Report Violations NO:	0					
Oev Violations NO:	0					
Other Codes Violations NO:	0					
Permit Condition Violations NO:	0					
Pretreatment Violations NO:	0					
Rpting Failure To Notify Violations NO:	0					
SSO Violations NO:	0					
Surface Water Violations NO:	0					
Swppp Vioaltions NO:	0					
Unauthorized Discharge Violations NO:	0					
Priority Violations:	0					
Total Mmp Violations NO:	0					
Effluent Mmp Serious:	0					
Chronic Mmp:	0					
Reporting Mmp Serious:	0					
Total Num Of Violations Lnked To Enf Act:	0					
Economic Benefit:						
Staff Cost:						
Maximum Potential Liability:						

7	4 of 5	N	0.04 / 195.63	62.10 / -3	MOFFETT PHOTO EXPRESS 327 MOFFETT BL F MOUNTAIN VIEW CA 94043	SANTA CLARA CUPA
Facility ID:	FA0204024					
PE:	2272					
Description:	SILVER WASTE ONLY 100+ KG/YR & < 100 KG/MO					
Record ID:	PR0316524					

7	5 of 5	N	0.04 / 195.63	62.10 / -3	Union Bank 327 Moffett Boulevard CA	SANTA CLARA HSOL
SCVWD ID:	06S2W22E03s					
Solvent Files:	http://cf.valleywater.org/Zim/Zim%20Files/06/06S2W22E03s/					
County:	Santa Clara					

8	1 of 1	NNE	0.05 / 260.38	61.38 / -3	GAS & SHOP CAR WASH 340 MOFFETT BLVD MOUNTAIN VIEW CA 94043	LUST
Global ID:	T0608500305		County:		SANTA CLARA	
Status:	COMPLETED - CASE CLOSED		Latitude:		37.398277	
Status Date:	1999-08-09 00:00:00		Longitude:		-122.075077	
Case Type:	LUST CLEANUP SITE					
Date Source:	LUST Cleanup Sites from GeoTracker Search; LUST Cleanup Sites from GeoTracker Cleanup Sites Data Download					

LUST Cleanup Sites from GeoTracker Cleanup Sites Data Download - Facilities Detail

Map Key	Number of Records	Direction	Distance (mi/ft)	Elev/Diff (ft)	Site	DB
---------	-------------------	-----------	------------------	----------------	------	----

RB Case No:		Potential COC:	Gasoline
Local Case No:		How Discovered:	
Begin Date:	1992-09-01 00:00:00	Stop Method:	
Lead Agency:	SANTA CLARA COUNTY LOP	Stop Description:	
Local Agency:	SANTA CLARA COUNTY LOP	Case Worker:	UST
CUF Case:	NO	File Location:	All Files are on GeoTracker or in the Local Agency Database

Potential Media of Concern: Other Groundwater (uses other than drinking water)
How Discovered Description:
Calwater Watershed Name: Santa Clara - Palo Alto (205.50)
DWR GW Subbasin Name: Santa Clara Valley - Santa Clara (2-009.02)
Disadvantaged Community:
Site History:

Regulatory Activity

Action Type:	ENFORCEMENT
Date :	1999-08-09 00:00:00
Action:	Closure/No Further Action Letter
Action Type:	RESPONSE
Date :	1999-08-04 00:00:00
Action:	Other Report / Document
Action Type:	RESPONSE
Date :	1996-06-17 00:00:00
Action:	Soil and Water Investigation Report
Action Type:	ENFORCEMENT
Date :	1996-04-15 00:00:00
Action:	Staff Letter - #29864
Action Type:	ENFORCEMENT
Date :	1995-01-17 00:00:00
Action:	Notice of Responsibility - #40134
Action Type:	Other
Date :	1992-09-01 00:00:00
Action:	Leak Reported
Action Type:	REMEDIATION
Date :	1992-09-01 00:00:00
Action:	Excavation

Regulatory Contacts

Contact Type:	Local Agency Caseworker	Address:	1555 Berger Drive, Suite 300
Contact Name:	UST CASE WORKER	Email:	
City:	SAN JOSE	Phone No:	4089183400
Organization Name:	SANTA CLARA COUNTY LOP		
Contact Type:	Regional Board Caseworker	Address:	1515 CLAY ST SUITE 1400
Contact Name:	Regional Water Board	Email:	
City:	OAKLAND	Phone No:	
Organization Name:	SAN FRANCISCO BAY RWQCB (REGION 2)		

Status History

Status:	Completed - Case Closed
Status Date:	1999-08-09 00:00:00
Status:	Open - Site Assessment
Status Date:	1994-07-11 00:00:00

Status: Open - Case Begin Date
 Status Date: 1992-09-01 00:00:00

LUST Cleanup Sites from GeoTracker Search - Regulatory Profile(as of Apr 9, 2019)

Site Facility Name:	GAS & SHOP CAR WASH	Address:	340 MOFFETT BLVD
Site Facility Type:	LUST CLEANUP SITE	City:	MOUNTAIN VIEW
Cleanup Status:	COMPLETED - CASE CLOSED	Zip:	94043
Project Status:		County:	SANTA CLARA
Potential COC:	GASOLINE	CUF Claim:	
WDR Place Type:		CUF Priority Assig:	
WDR File:		CUF Amount Paid:	
WDR Order:			
File Location:	ALL FILES ARE ON GEOTRACKER OR IN THE LOCAL AGENCY DATABASE		
Designated Beneficial Use:	MUN, AGR, IND, PROC		
Project Oversight Agencies:			
Report Link:	http://geotracker.waterboards.ca.gov/profile_report?global_id=T0608500305		
Cleanup Status Detail:	COMPLETED - CASE CLOSED AS OF 8/9/1999		
Cleanup History Link:	http://geotracker.waterboards.ca.gov/profile_report_include?global_id=T0608500305&tabname=regulatoryhistory		
Potential Media of Concern:	OTHER GROUNDWATER (USES OTHER THAN DRINKING WATER)		
User Defined Beneficial Use:			
DWR GW Sub Basin:	Santa Clara Valley - Santa Clara (2-009.02)		
Calwater Watershed Name:	Santa Clara - Palo Alto (205.50)		
Post Closure Site Management:			
Future Land Use:			
Cleanup Oversight Agencies:	SANTA CLARA COUNTY LOP (LEAD) CASEWORKER: UST CASE WORKER SAN FRANCISCO BAY RWQCB (REGION 2) CASEWORKER: Regional Water Board SANTA CLARA VALLEY WATER DISTRICT - CASE #: 06S2W22E02f		

Site History:

No site history available

LUST Cleanup Sites from GeoTracker Search - Cleanup Status History(as of Apr 9, 2019)

Status:	Completed - Case Closed
Date :	8/9/1999
Status:	Open - Site Assessment
Date :	7/11/1994
Status:	Open - Case Begin Date
Date :	9/1/1992

LUST Cleanup Sites from GeoTracker Search - Cleanup Action(as of Apr 9, 2019)

Action Type:	EXCAVATION	Begin Date:	9/1/1992
Phase:		End Date:	8/9/1999
Contaminant Mass Removed:			
Description:			

LUST Cleanup Sites from GeoTracker Search - Regulatory Activities(as of Apr 9, 2019)

Action Type:	Other Regulatory Actions
Action Date:	8/9/1999
Received Issue Date:	8/9/1999
Action:	Closure/No Further Action Letter
Doc Link:	http://geotracker.waterboards.ca.gov/view_documents?global_id=T0608500305&enforcement_id=6259818&template=ENFORCEMENT

Title Description Comments:

Action Type: Response Requested - Other

Map Key	Number of Records	Direction	Distance (mi/ft)	Elev/Diff (ft)	Site	DB
---------	-------------------	-----------	------------------	----------------	------	----

Action Date: 8/4/1999
Received Issue Date: 8/4/1999
Action: Other Report / Document
Doc Link: http://geotracker.waterboards.ca.gov/view_documents_all?global_id=T0608500305&doc_id=5856395
Title Description Comments:

SCVWD ELECTRONIC FILES

Action Type: Response Requested - Reports
Action Date: 6/17/1996
Received Issue Date: 5/30/1996
Action: Soil and Water Investigation Report
Doc Link:
Title Description Comments:

Soil and Water Investigation Report

Action Type: Other Regulatory Actions
Action Date: 4/15/1996
Received Issue Date: 4/15/1996
Action: Staff Letter - #29864
Doc Link:
Title Description Comments:

Action Type: Notices
Action Date: 1/17/1995
Received Issue Date: 1/17/1995
Action: Notice of Responsibility - #40134
Doc Link:
Title Description Comments:

Action Type: Leak Action
Action Date: 9/1/1992
Received Issue Date:
Action: Leak Reported
Doc Link:
Title Description Comments:

Action Type: Cleanup Action
Action Date: 9/1/1992
Received Issue Date:
Action: Excavation
Doc Link:
Title Description Comments:

LUST Cleanup Sites from GeoTracker Search - Documents(as of Apr 9, 2019)

Document Type: Site Documents **Size :**
Document Date: 8/9/1999 **Submitted By:** CANDACE GARCIA (REGULATOR)
Type: CLOSURE/NO FURTHER ACTION LETTER **Submitted:**
Title: UNKNOWN
Title Link: http://geotracker.waterboards.ca.gov/view_documents?global_id=T0608500305&enforcement_id=6259818

Document Type: Site Documents **Size :**
Document Date: 8/4/1999 **Submitted By:** CANDACE GARCIA (REGULATOR)
Type: OTHER REPORT / DOCUMENT **Submitted:**
Title: SCVWD ELECTRONIC FILES
Title Link: http://geotracker.waterboards.ca.gov/view_documents?global_id=T0608500305&document_id=5856395

9	1 of 2	WSW	0.05 / 277.40	64.97 / 0	WOLF SBURG CORP 261 MOFFETT BLVD MT VIEW CA 94043	HHSS
-------------------	--------	-----	---------------	-----------	---	------

Map Key	Number of Records	Direction	Distance (mi/ft)	Elev/Diff (ft)	Site	DB
County:		Santa Clara				
Pdf File Url:		http://geotracker.waterboards.ca.gov/ustpdfs/pdf/00020ac5.pdf				
9	2 of 2	WSW	0.05 / 277.40	64.97 / 0	WOLFSBURG CORP. 261 MOFFETT BLVD. MT. VIEW CA	HIST TANK
Owner Name:	WOLFSBURG CORP.		No of Containers:	3		
Owner Street:	259 MOFFETT BLVD.		County:	SANTA CLARA		
Owner City:	MOUNTAIN VIEW		Facility State:	CA		
Owner State:	CA		Facility Zip:	94043		
Owner Zip:	94043					
10	1 of 2	WSW	0.07 / 381.23	65.07 / 0	BELA'S AUTOSPORTS SERVICE & REPAIR 190 MOFFETT BL MOUNTAIN VIEW CA 94043	SANTA CLARA CUPA
Facility ID:	FA0203931					
PE:	2253					
Description:	OBSOLETE SELF-AUDIT GEN <5 TONS/YR					
Record ID:	PR0313867					
10	2 of 2	WSW	0.07 / 381.23	65.07 / 0	MOUNTAIN VIEW AUTOMOTIVE SVC 190 MOFFETT BL MOUNTAIN VIEW CA 94043	SANTA CLARA CUPA
Facility ID:	FA0203611					
PE:	2205					
Description:	GENERATES 100 KG YR TO <5 TONS/YR					
Record ID:	PR0313865					
11	1 of 2	NNE	0.08 / 397.68	59.85 / -5	ADULT EDUCATION CENTER 333 MOFFETT MOUNTAIN VIEW CA	CDO/CAO
Facility ID:	204514		Design Flow:			
Facility Type:	All other facilities		Complexity:			
Status:	Active		Pretreatment:			
Status Date:	6/17/2005		Fee Code:			
Place Type:	Facility		Sic Code 1:			
Place Sub Type:			Sic Desc 1:			
Agency Type:	Privately-Owned Business		Sic Code 2:			
No Of Agencies:	1		Sic Desc 2:			
Program:	UNREGS		Sic Code 3:			
No Of Programs:	1		Sic Desc 3:			
WD ID:	2 438464N01		Naics Code 1:			
Reg Measure ID:	162241		Naics Desc 1:			
Region2:	2		Naics Code 2:			
Order NO:			Naics Desc 2:			
NPDES CA Num:			Naics Code 3:			
Major Minor:			Naics Desc 3:			
Npdes Type:			No Of Places:	1		
Reclamation:			Staff Assigned:	Vince Christian		
Dredge Fill Fee:			Place County:	Santa Clara		
A301H:			Place Latitude:			
Effective Date:			Place Longitude:			
Region:	2		Source Of Facility:	Reg Meas		
Agency Name:	MILLIS CORP., ET.AL.					
Application Fee Amt Received:						

Map Key	Number of Records	Direction	Distance (mi/ft)	Elev/Diff (ft)	Site	DB
---------	-------------------	-----------	------------------	----------------	------	----

Assigned Staff:
Status2: Active
Facility Waste Type:
Facility Waste Type 3:
Facility Waste Type 4:
Facility Waste Type 2:
Title: Enforcement - 2 438464N01
Description: CAO-
Threat To Water Quality:
Reg Measure Type: Unregulated
Program2: UNREGS
No Of Programs2: 1
Enforcement ID EID: 221809
Order Resolution Number: R2-1998-0099
Enforcement Action Type: Clean-up and Abatement Order
Effective Date2: 9/16/1998
Year Effective: 1998
Adoption Issuance Date:
Achieve Date:
Year Effective2:
ACL Issuance Date:
EPL Issuance Date:
Latest Milestone Completion Da:
Total Assessment Amount: 0
Initial Assessed Amount: 0
Liability \$ Amount: 0
Project \$ Amount: 0
Liability \$ Paid: 0
Project \$ Completed: 0
Total \$ Paid Completed Amount: 0
Agency Issuing Enf:
Date Of Oldest Violation Linke:
Rank 1 Violations: 0
Rank 2 Violations: 0
Rank 3 Violations: 0
Unclassified Violations: 0
Atox Violations Num: 0
Expiration Review Date:
Termination Date:
WDR Review Amend:
WDR Review Revise Renew:
WDR Review Resc Ind:
WDR Review No Action Required:
WDR Review Pending:
WDR Review Planned:
Status Enrollee: N
Individual General:
No Of Staff Assigned: 1
Supervisor: Stephen Hill
No Of Supervisors: 1
Direction Voice: Passive
Region3: 2
No Of Assigned Staff:
Supervisor2: Anders Lundgren
No Of Supervisors2: 1

--Details--
Bmp Violations NO: 0
Basin Plan Prohibition Violation: 0
Cat1 Violations NO: 0
Cat 2 Violations NO: 0
Ctox Violations NO: 0
Deficient Monitoring Violation: 0
Deficient Report Violations No: 0

Map Key	Number of Records	Direction	Distance (mi/ft)	Elev/Diff (ft)	Site	DB
Enforcement Action Violations NO: 0						
Feed Violations NO: 0						
Groundwater Violations NO: 0						
Hydro Modification Violations NO: 0						
Late Report Violations NO: 0						
Oev Violations NO: 0						
Other Codes Violations NO: 0						
Permit Condition Violations NO: 0						
Pretreatment Violations NO: 0						
Rpting Failure To Notify Violations NO: 0						
SSO Violations NO: 0						
Surface Water Violations NO: 0						
Swppp Vioaltions NO: 0						
Unauthorized Discharge Violations NO: 0						
Priority Violations: 0						
Total Mmp Violations NO: 0						
Effluent Mmp Serious: 0						
Chronic Mmp: 0						
Reporting Mmp Serious: 0						
Total Num Of Violations Lnked To Enf Act: 0						
Economic Benefit:						
Staff Cost:						
Maximum Potential Liability:						

11	2 of 2	NNE	0.08 / 397.68	59.85 / -5	Mountain View Adult Ed 333 Moffett Blvd CA	SANTA CLARA HSOL
--------------------	--------	-----	---------------	------------	--	---------------------

SCVWD ID: 06S2W22E04s
Solvent Files: <http://cf.valleywater.org/Zim/Zim%20Files/06/06S2W22E04s/>
County: Santa Clara

12	1 of 7	SW	0.09 / 465.56	65.68 / 1	Pan American Collision Center 243 MOFFETT BLVD. MOUNTAIN VIEW CA 94043	CERS HAZ
--------------------	--------	----	---------------	-----------	--	----------

Site ID: 141459
Latitude: 37.396560
Longitude: -122.076750

Regulated Programs

EI Description:	Chemical Storage Facilities	EI ID:	10350265
EI Description:	Hazardous Waste Generator	EI ID:	10350265

Violations

Violation Date:	07/28/2014	Violation Source:	CERS
Violation Program:	HMRRP	Violation Division:	Mountain View Fire Department
Citation:	HSC 6.95 25508.1(a)-(e) - California Health and Safety Code, Chapter 6.95, Section(s) 25508.1(a)-(e)		
Violation Notes:			

Returned to compliance on 09/10/2014.

Violation Description:

Failure to electronically update business plan within 30 days of any one of the following events:
 A 100 percent or more increase in the quantity of a previously disclosed material.
 Any handling of a previously undisclosed hazardous materials at or above reportable quantities.
 A change of business address, business ownership, or business name.

Violations

Violation Date: 10/24/2017 **Violation Source:** CERS
Violation Program: HMRRP **Violation Division:** Mountain View Fire Department
Citation: HSC 6.95 25508(a)(1) - California Health and Safety Code, Chapter 6.95, Section(s) 25508(a)(1)
Violation Notes:

Returned to compliance on 10/25/2017. Documentation sent to Bryan via email

Violation Description:

Failure to complete and electronically submit hazardous material inventory information for all reportable hazardous materials on site at or above reportable quantities.

Enforcements

Enf Action Date: 08/27/2014 **Enf Action Program:** HMRRP
Enf Action Type: Notice of Violation (Unified Program) **Enf Action Source:** CERS
Enf Action Division: Mountain View Fire Department
Enf Action Description: Notice of Violation Issued by the Inspector at the Time of Inspection
Enf Action Notes:

Enf Action Date: 09/10/2014 **Enf Action Program:** HMRRP
Enf Action Type: Notice of Violation (Unified Program) **Enf Action Source:** CERS
Enf Action Division: Mountain View Fire Department
Enf Action Description: Notice of Violation Issued by the Inspector at the Time of Inspection
Enf Action Notes:

Evaluations

Eval Date: 02/27/2015
Violations Found: No
Eval General Type: Compliance Evaluation Inspection
Eval Type: Routine done by local agency
Eval Division: Mountain View Fire Department
Eval Program: HMRRP
Eval Source: CERS
Eval Notes:

Eval Date: 09/10/2014
Violations Found: No
Eval General Type: Other/Unknown
Eval Type: Other, not routine, done by local agency
Eval Division: Mountain View Fire Department
Eval Program: HMRRP
Eval Source: CERS
Eval Notes:

Eval Date: 10/25/2017
Violations Found: No
Eval General Type: Other/Unknown
Eval Type: Other, not routine, done by local agency
Eval Division: Mountain View Fire Department
Eval Program: HMRRP
Eval Source: CERS
Eval Notes:

Map Key	Number of Records	Direction	Distance (mi/ft)	Elev/Diff (ft)	Site	DB
----------------	--------------------------	------------------	-------------------------	-----------------------	-------------	-----------

Eval Date: 06/02/2015
Violations Found: No
Eval General Type: Other/Unknown
Eval Type: Other, not routine, done by local agency
Eval Division: Mountain View Fire Department
Eval Program: HMRRP
Eval Source: CERS
Eval Notes:

Eval Date: 07/28/2014
Violations Found: Yes
Eval General Type: Compliance Evaluation Inspection
Eval Type: Routine done by local agency
Eval Division: Mountain View Fire Department
Eval Program: HMRRP
Eval Source: CERS
Eval Notes:

Eval Date: 08/24/2016
Violations Found: No
Eval General Type: Compliance Evaluation Inspection
Eval Type: Routine done by local agency
Eval Division: Santa Clara County Environmental Health
Eval Program: HW
Eval Source: CERS
Eval Notes:

Onsite for routine inspection, noted the following: -Storage containers are in good condition with secondary containment; note: water based and solvent based paints are separate waste containers -Manifests available for waste paint disposal -Discussed training and emergency planning with Melchor - Emergency Equipment available; eyewash, rags, fire ext. and spill kits Note: 1. Small amount of hardened paint and/or free liquid found in 1 mixing cup in fire rated step can in the paint room; make sure all pourable and scrapable contents on mixing cups is removed prior to disposal 2. 3 containers of waste coolant, oil and paint were updated with accumulation start dates by Melchor 3. Please send copies of paint booth filter testing results to Jeffrey M. Higbee at jeffrey.higbee@cep.sccgov.org 4. Free training is available for employees in hazardous waste management; contact Jeffrey M. Higbee for more info. Questions regarding this report please contact Jeffrey [Truncated]; Note: data in [EVAL Notes] field for some records is truncated from the source.

Eval Date: 10/24/2017
Violations Found: Yes
Eval General Type: Compliance Evaluation Inspection
Eval Type: Routine done by local agency
Eval Division: Mountain View Fire Department
Eval Program: HMRRP
Eval Source: CERS
Eval Notes:

Affiliations

Affil Type Desc: Legal Owner
Entity Name: Pan American Body Shop, Inc.
Entity Title:
Address: 555 Burke St.
City: San Jose
State: CA
Country: United States
Zip Code: 95112
Phone: (650) 964-3119

Affil Type Desc: CUPA District
Entity Name: Santa Clara County Environmental Health
Entity Title:
Address: 1555 Berger Drive, Suite 300
City: San Jose
State: CA

Map Key	Number of Records	Direction	Distance (mi/ft)	Elev/Diff (ft)	Site	DB
Country:						
Zip Code:			95112-2716			
Phone:			(408) 918-3400			
Affil Type Desc:			Identification Signer			
Entity Name:			Tesla Toledo			
Entity Title:			Book Keeper			
Address:						
City:						
State:						
Country:						
Zip Code:						
Phone:						
Affil Type Desc:			Operator			
Entity Name:			Eleazar Lizarraga			
Entity Title:						
Address:						
City:						
State:						
Country:						
Zip Code:						
Phone:			(650) 964-3119			
Affil Type Desc:			Parent Corporation			
Entity Name:			PAN AMERICAN COLLISION CENTER			
Entity Title:						
Address:						
City:						
State:						
Country:						
Zip Code:						
Phone:						
Affil Type Desc:			Facility Mailing Address			
Entity Name:			Mailing Address			
Entity Title:						
Address:			243 Moffett Blvd.			
City:			Mountain View			
State:			CA			
Country:						
Zip Code:			94040			
Phone:						
Affil Type Desc:			Property Owner			
Entity Name:			Dawn & Lynn Stanaway-D&L Properties			
Entity Title:						
Address:			1200 Millbrae Ave.			
City:			Millbrae			
State:			CA			
Country:			United States			
Zip Code:			94030			
Phone:			(650) 964-7693			
Affil Type Desc:			Environmental Contact			
Entity Name:			Tesla Toledo			
Entity Title:						
Address:			555 Burke St.			
City:			San Jose			
State:			CA			
Country:						
Zip Code:			95112			
Phone:						
Affil Type Desc:			Document Preparer			
Entity Name:			Tesla Toledo			
Entity Title:						
Address:						
City:						

Map Key	Number of Records	Direction	Distance (mi/ft)	Elev/Diff (ft)	Site	DB
---------	-------------------	-----------	------------------	----------------	------	----

State:
Country:
Zip Code:
Phone:

12	2 of 7	SW	0.09 / 465.56	65.68 / 1	Pan American Collision Center 243 MOFFETT BL Mountain View CA 94043	SANTA CLARA CUPA
--------------------	--------	----	---------------	-----------	---	------------------

Facility ID: FA0203848
PE: 2205
Description: GENERATES 100 KG YR TO <5 TONS/YR
Record ID: PR0312845

12	3 of 7	SW	0.09 / 465.56	65.68 / 1	C & C BODY SHOP 243 MOFFET BOULEVARD MOUNTAIN VIEW CA 94040	EMISSIONS
--------------------	--------	----	---------------	-----------	---	-----------

1987 Criteria Data

Facility ID:	3580	CERR Code:	
Facility SIC Code:	7532	TOGT:	.2
CO:	43	ROGT:	.18892
Air Basin:	SF	COT:	
District:	BA	NOXT:	
COID:	SCL	SOXT:	
DISN:	BAY AREA AQMD	PMT:	
CHAPIS:		PM10T:	

1987 Toxic Data

Facility ID:	3580	COID:	SCL
Facility SIC Code:	7532	DISN:	BAY AREA AQMD
CO:	43	CHAPIS:	
Air Basin:	SF	CERR Code:	
District:	BA		
TS:			
Health Risk Asmt:			
Non-Cancer Chronic Haz Ind:			
Non-Cancer Acute Haz Ind:			

1990 Criteria Data

Facility ID:	3580	CERR Code:	
Facility SIC Code:	7532	TOGT:	.3
CO:	43	ROGT:	.29446
Air Basin:	SF	COT:	
District:	BA	NOXT:	
COID:	SCL	SOXT:	
DISN:	BAY AREA AQMD	PMT:	
CHAPIS:		PM10T:	

1990 Toxic Data

Facility ID:	3580	COID:	SCL
Facility SIC Code:	7532	DISN:	BAY AREA AQMD
CO:	43	CHAPIS:	
Air Basin:	SF	CERR Code:	
District:	BA		
TS:			
Health Risk Asmt:			

Non-Cancer Chronic Haz Ind:
 Non-Cancer Acute Haz Ind:

1993 Criteria Data

Facility ID:	3580	CERR Code:	
Facility SIC Code:	7532	TOGT:	.3
CO:	43	ROGT:	.29446
Air Basin:	SF	COT:	
District:	BA	NOXT:	
COID:	SCL	SOXT:	
DISN:	BAY AREA AQMD	PMT:	
CHAPIS:		PM10T:	

1993 Toxic Data

Facility ID:	3580	COID:	SCL
Facility SIC Code:	7532	DISN:	BAY AREA AQMD
CO:	43	CHAPIS:	
Air Basin:	SF	CERR Code:	
District:	BA		
TS:			
Health Risk Asmt:			
Non-Cancer Chronic Haz Ind:			
Non-Cancer Acute Haz Ind:			

1996 Criteria Data

Facility ID:	3580	CERR Code:	
Facility SIC Code:	7532	TOGT:	.6
CO:	43	ROGT:	.56572
Air Basin:	SF	COT:	
District:	BA	NOXT:	
COID:	SCL	SOXT:	
DISN:	BAY AREA AQMD	PMT:	
CHAPIS:		PM10T:	

1996 Toxic Data

Facility ID:	3580	COID:	SCL
Facility SIC Code:	7532	DISN:	BAY AREA AQMD
CO:	43	CHAPIS:	
Air Basin:	SF	CERR Code:	
District:	BA		
TS:			
Health Risk Asmt:			
Non-Cancer Chronic Haz Ind:			
Non-Cancer Acute Haz Ind:			

1997 Criteria Data

Facility ID:	3580	CERR Code:	
Facility SIC Code:	7532	TOGT:	.2
CO:	43	ROGT:	.1768
Air Basin:	SF	COT:	
District:	BA	NOXT:	
COID:	SCL	SOXT:	
DISN:	BAY AREA AQMD	PMT:	
CHAPIS:		PM10T:	

1997 Toxic Data

Map Key	Number of Records	Direction	Distance (mi/ft)	Elev/Diff (ft)	Site	DB
Facility ID:	3580				COID: SCL	
Facility SIC Code:	7532				DISN: BAY AREA AQMD	
CO:	43				CHAPIS:	
Air Basin:	SF				CERR Code:	
District:	BA					
TS:						
Health Risk Asmt:						
Non-Cancer Chronic Haz Ind:						
Non-Cancer Acute Haz Ind:						

1998 Criteria Data

Facility ID:	3580				CERR Code:	
Facility SIC Code:	7532				TOGT:	.3
CO:	43				ROGT:	.2736
Air Basin:	SF				COT:	
District:	BA				NOXT:	
COID:	SCL				SOXT:	
DISN:	BAY AREA AQMD				PMT:	
CHAPIS:					PM10T:	

1998 Toxic Data

Facility ID:	3580				COID:	SCL
Facility SIC Code:	7532				DISN:	BAY AREA AQMD
CO:	43				CHAPIS:	
Air Basin:	SF				CERR Code:	
District:	BA					
TS:						
Health Risk Asmt:						
Non-Cancer Chronic Haz Ind:						
Non-Cancer Acute Haz Ind:						

1999 Criteria Data

Facility ID:	3580				CERR Code:	
Facility SIC Code:	7532				TOGT:	.354
CO:	43				ROGT:	.2974128
Air Basin:	SF				COT:	
District:	BA				NOXT:	
COID:	SCL				SOXT:	
DISN:	BAY AREA AQMD				PMT:	
CHAPIS:					PM10T:	

1999 Toxic Data

Facility ID:	3580				COID:	SCL
Facility SIC Code:	7532				DISN:	BAY AREA AQMD
CO:	43				CHAPIS:	
Air Basin:	SF				CERR Code:	
District:	BA					
TS:						
Health Risk Asmt:						
Non-Cancer Chronic Haz Ind:						
Non-Cancer Acute Haz Ind:						

2000 Criteria Data

Facility ID:	3580				CERR Code:	
Facility SIC Code:	7532				TOGT:	.354
CO:	43				ROGT:	.3
Air Basin:	SF				COT:	
District:	BA				NOXT:	

Map Key	Number of Records	Direction	Distance (mi/ft)	Elev/Diff (ft)	Site	DB
COID:	SCL			SOXT:		
DISN:	BAY AREA AQMD			PMT:		
CHAPIS:				PM10T:		

2000 Toxic Data

Facility ID:	3580	COID:	SCL
Facility SIC Code:	7532	DISN:	BAY AREA AQMD
CO:	43	CHAPIS:	
Air Basin:	SF	CERR Code:	
District:	BA		
TS:			
Health Risk Asmt:			
Non-Cancer Chronic Haz Ind:			
Non-Cancer Acute Haz Ind:			

2001 Toxic Data

Facility ID:	3580	COID:	SCL
Facility SIC Code:	7532	DISN:	BAY AREA AQMD
CO:	43	CHAPIS:	
Air Basin:	SF	CERR Code:	
District:	BA		
TS:			
Health Risk Asmt:			
Non-Cancer Chronic Haz Ind:			
Non-Cancer Acute Haz Ind:			

2002 Toxic Data

Facility ID:	3580	COID:	SCL
Facility SIC Code:	7532	DISN:	BAY AREA AQMD
CO:	43	CHAPIS:	
Air Basin:	SF	CERR Code:	
District:	BA		
TS:			
Health Risk Asmt:			
Non-Cancer Chronic Haz Ind:			
Non-Cancer Acute Haz Ind:			

2003 Criteria Data

Facility ID:	3580	CERR Code:	
Facility SIC Code:	7532	TOGT:	.663
CO:	43	ROGT:	.52
Air Basin:	SF	COT:	.002
District:	BA	NOXT:	.014
COID:	SCL	SOXT:	0
DISN:	BAY AREA AQMD	PMT:	0
CHAPIS:		PM10T:	0

2003 Toxic Data

Facility ID:	3580	COID:	SCL
Facility SIC Code:	7532	DISN:	BAY AREA AQMD
CO:	43	CHAPIS:	
Air Basin:	SF	CERR Code:	
District:	BA		
TS:			
Health Risk Asmt:			
Non-Cancer Chronic Haz Ind:			
Non-Cancer Acute Haz Ind:			

Map Key	Number of Records	Direction	Distance (mi/ft)	Elev/Diff (ft)	Site	DB
---------	-------------------	-----------	------------------	----------------	------	----

2004 Criteria Data

Facility ID:	3580				CERR Code:	
Facility SIC Code:	7532				TOGT:	.663
CO:	43				ROGT:	.5129182
Air Basin:	SF				COT:	.002
District:	BA				NOXT:	.014
COID:	SCL				SOXT:	0
DISN:	BAY AREA AQMD				PMT:	0
CHAPIS:					PM10T:	0

2004 Toxic Data

Facility ID:	3580				COID:	SCL
Facility SIC Code:	7532				DISN:	BAY AREA AQMD
CO:	43				CHAPIS:	
Air Basin:	SF				CERR Code:	
District:	BA					
TS:						
Health Risk Asmt:						
Non-Cancer Chronic Haz Ind:						
Non-Cancer Acute Haz Ind:						

2005 Criteria Data

Facility ID:	3580				CERR Code:	
Facility SIC Code:	7532				TOGT:	.614
CO:	43				ROGT:	.4759608
Air Basin:	SF				COT:	.002
District:	BA				NOXT:	.012
COID:	SCL				SOXT:	0
DISN:	BAY AREA AQMD				PMT:	0
CHAPIS:					PM10T:	0

2005 Toxic Data

Facility ID:	3580				COID:	SCL
Facility SIC Code:	7532				DISN:	BAY AREA AQMD
CO:	43				CHAPIS:	
Air Basin:	SF				CERR Code:	
District:	BA					
TS:						
Health Risk Asmt:						
Non-Cancer Chronic Haz Ind:						
Non-Cancer Acute Haz Ind:						

2006 Criteria Data

Facility ID:	3580				CERR Code:	
Facility SIC Code:	7532				TOGT:	.371
CO:	43				ROGT:	.3026482
Air Basin:	SF				COT:	.002
District:	BA				NOXT:	.012
COID:	SCL				SOXT:	0
DISN:	BAY AREA AQMD				PMT:	0
CHAPIS:					PM10T:	0

2006 Toxic Data

Facility ID:	3580				COID:	SCL
Facility SIC Code:	7532				DISN:	BAY AREA AQMD
CO:	43				CHAPIS:	

Map Key	Number of Records	Direction	Distance (mi/ft)	Elev/Diff (ft)	Site	DB
---------	-------------------	-----------	------------------	----------------	------	----

Air Basin:	SF				CERR Code:	
District:	BA					
TS:						
Health Risk Asmt:						
Non-Cancer Chronic Haz Ind:						
Non-Cancer Acute Haz Ind:						

2007 Criteria Data

Facility ID:	3580				CERR Code:	
Facility SIC Code:	7532				TOGT:	.371
CO:	43				ROGT:	.3026482
Air Basin:	SF				COT:	.002
District:	BA				NOXT:	.012
COID:	SCL				SOXT:	0
DISN:	BAY AREA AQMD				PMT:	0
CHAPIS:					PM10T:	0

2007 Toxic Data

Facility ID:	3580				COID:	SCL
Facility SIC Code:	7532				DISN:	BAY AREA AQMD
CO:	43				CHAPIS:	
Air Basin:	SF				CERR Code:	
District:	BA					
TS:						
Health Risk Asmt:						
Non-Cancer Chronic Haz Ind:						
Non-Cancer Acute Haz Ind:						

2008 Criteria Data

Facility ID:	3580				CERR Code:	
Facility SIC Code:	7532				TOGT:	.839
CO:	43				ROGT:	.6333192
Air Basin:	SF				COT:	.002
District:	BA				NOXT:	.011
COID:	SCL				SOXT:	0
DISN:	BAY AREA AQMD				PMT:	0
CHAPIS:					PM10T:	0

2008 Toxic Data

Facility ID:	3580				COID:	SCL
Facility SIC Code:	7532				DISN:	BAY AREA AQMD
CO:	43				CHAPIS:	
Air Basin:	SF				CERR Code:	
District:	BA					
TS:						
Health Risk Asmt:						
Non-Cancer Chronic Haz Ind:						
Non-Cancer Acute Haz Ind:						

2009 Criteria Data

Facility ID:	3580				CERR Code:	
Facility SIC Code:	7532				TOGT:	.792
CO:	43				ROGT:	.5873752
Air Basin:	SF				COT:	.003
District:	BA				NOXT:	.015
COID:	SCL				SOXT:	0
DISN:	BAY AREA AQMD				PMT:	0
CHAPIS:					PM10T:	0

Map Key	Number of Records	Direction	Distance (mi/ft)	Elev/Diff (ft)	Site	DB
----------------	--------------------------	------------------	-------------------------	-----------------------	-------------	-----------

2009 Toxic Data

Facility ID:	3580	COID:	SCL
Facility SIC Code:	7532	DISN:	BAY AREA AQMD
CO:	43	CHAPIS:	
Air Basin:	SF	CERR Code:	
District:	BA		
TS:			
Health Risk Asmt:			
Non-Cancer Chronic Haz Ind:			
Non-Cancer Acute Haz Ind:			

2010 Toxic Data

Facility ID:	3580	COID:	SCL
Facility SIC Code:	7532	DISN:	BAY AREA AQMD
CO:	43	CHAPIS:	
Air Basin:	SF	CERR Code:	
District:	BA		
TS:			
Health Risk Asmt:			
Non-Cancer Chronic Haz Ind:			
Non-Cancer Acute Haz Ind:			

2011 Criteria Data

Facility ID:	3580	CERR Code:	
Facility SIC Code:	7532	TOGT:	.71
CO:	43	ROGT:	.5267932
Air Basin:	SF	COT:	.003
District:	BA	NOXT:	.017
COID:	SCL	SOXT:	0
DISN:	BAY AREA AQMD	PMT:	.001
CHAPIS:		PM10T:	.001

2011 Toxic Data

Facility ID:	3580	COID:	SCL
Facility SIC Code:	7532	DISN:	BAY AREA AQMD
CO:	43	CHAPIS:	
Air Basin:	SF	CERR Code:	
District:	BA		
TS:			
Health Risk Asmt:			
Non-Cancer Chronic Haz Ind:			
Non-Cancer Acute Haz Ind:			

2012 Criteria Data

Facility ID:	21850	CERR Code:	
Facility SIC Code:	7532	TOGT:	.71
CO:	43	ROGT:	.5267932
Air Basin:	SF	COT:	.003
District:	BA	NOXT:	.017
COID:	SCL	SOXT:	0
DISN:	BAY AREA AQMD	PMT:	.001
CHAPIS:		PM10T:	.001

2012 Toxic Data

Facility ID:	21850	COID:	SCL
---------------------	-------	--------------	-----

Map Key	Number of Records	Direction	Distance (mi/ft)	Elev/Diff (ft)	Site	DB
Facility SIC Code:	7532				DISN: BAY AREA AQMD	
CO:	43				CHAPIS:	
Air Basin:	SF				CERR Code:	
District:	BA					
TS:						
Health Risk Asmt:						
Non-Cancer Chronic Haz Ind:						
Non-Cancer Acute Haz Ind:						

12	4 of 7	SW	0.09 / 465.56	65.68 / 1	PAN AMERICAN COLLISION CENTER 243 MOFFET BOULEVARD MOUNTAIN VIEW CA 94040	EMISSIONS
--------------------	--------	----	---------------	-----------	---	-----------

2013 Criteria Data

Facility ID:	21850	CERR Code:	
Facility SIC Code:	7532	TOGT:	.331
CO:	43	ROGT:	.2918952
Air Basin:	SF	COT:	.002
District:	BA	NOXT:	.011
COID:	SCL	SOXT:	0
DISN:	BAY AREA AQMD	PMT:	0
CHAPIS:		PM10T:	0

2013 Toxic Data

Facility ID:	21850	COID:	SCL
Facility SIC Code:	7532	DISN:	BAY AREA AQMD
CO:	43	CHAPIS:	
Air Basin:	SF	CERR Code:	
District:	BA		
TS:			
Health Risk Asmt:			
Non-Cancer Chronic Haz Ind:			
Non-Cancer Acute Haz Ind:			

2014 Criteria Data

Facility ID:	21850	CERR Code:	
Facility SIC Code:	7532	TOGT:	.5029164
CO:	43	ROGT:	
Air Basin:	SF	COT:	.001995477
District:	BA	NOXT:	.011765211
COID:	SCL	SOXT:	.000066701
DISN:	BAY AREA AQMD	PMT:	.000352143
CHAPIS:		PM10T:	.000352143

2014 Toxic Data

Facility ID:	21850	COID:	SCL
Facility SIC Code:	7532	DISN:	BAY AREA AQMD
CO:	43	CHAPIS:	
Air Basin:	SF	CERR Code:	
District:	BA		
TS:			
Health Risk Asmt:			
Non-Cancer Chronic Haz Ind:			
Non-Cancer Acute Haz Ind:			

2015 Criteria Data

Map Key	Number of Records	Direction	Distance (mi/ft)	Elev/Diff (ft)	Site	DB
---------	-------------------	-----------	------------------	----------------	------	----

Facility ID:	21850				CERR Code:	
Facility SIC Code:	7532				TOGT:	.502916448
CO:	43				ROGT:	.502693424
Air Basin:	SF				COT:	.001995477
District:	BA				NOXT:	.01176521
COID:	SCL				SOXT:	.000066701
DISN:	BAY AREA AQMD				PMT:	.000352143
CHAPIS:					PM10T:	.000352143

2015 Toxic Data

Facility ID:	21850				COID:	SCL
Facility SIC Code:	7532				DISN:	BAY AREA AQMD
CO:	43				CHAPIS:	
Air Basin:	SF				CERR Code:	
District:	BA					
TS:						
Health Risk Asmt:						
Non-Cancer Chronic Haz Ind:						
Non-Cancer Acute Haz Ind:						

12	5 of 7	SW	0.09 / 465.56	65.68 / 1	PAN AMERICAN COLLISION CENTER 243 MOFFETT BLVD MOUNTAIN VIEW CA 94043	EMISSIONS
--------------------	--------	----	---------------	-----------	---	-----------

2017 Toxic Data

Facility ID:	21850				COID:	SCL
Facility SIC Code:	7532				DISN:	BAY AREA AQMD
CO:	43				CHAPIS:	
Air Basin:	SF				CERR Code:	
District:	BA					
TS:						
Health Risk Asmt:						
Non-Cancer Chronic Haz Ind:						
Non-Cancer Acute Haz Ind:						

12	6 of 7	SW	0.09 / 465.56	65.68 / 1	PAN AMERICAN BODY SHOP INC DBA PAN AMERICAN COLLISION CENTER 243 MOFFETT BLVD MOUNTAIN VIEW CA 94043	RCRA NON GEN
--------------------	--------	----	---------------	-----------	---	-----------------

EPA Handler ID:	CAL000383692
Gen Status Universe:	No Report
Contact Name:	CHRISTOPHER LOPEZ
Contact Address:	555 BURKE ST , , SAN JOSE , CA, 95112 ,
Contact Phone No and Ext:	650-964-3119
Contact Email:	ACCT@PABODY.COM
Contact Country:	
County Name:	SAN BERNARDINO
EPA Region:	09
Land Type:	
Receive Date:	20130320

Violation/Evaluation Summary

Note: NO RECORDS: As of August 2019, there are no Compliance Monitoring and Enforcement (violation) records associated with this facility (EPA ID).

Map Key	Number of Records	Direction	Distance (mi/ft)	Elev/Diff (ft)	Site	DB
---------	-------------------	-----------	------------------	----------------	------	----

Handler Summary

Importer Activity: No
Mixed Waste Generator: No
Transporter Activity: Yes
Transfer Facility: No
Onsite Burner Exemption: No
Furnace Exemption: No
Underground Injection Activity: No
Commercial TSD: No
Used Oil Transporter: No
Used Oil Transfer Facility: No
Used Oil Processor: No
Used Oil Refiner: No
Used Oil Burner: No
Used Oil Market Burner: No
Used Oil Spec Marketer: No

Hazardous Waste Handler Details

Sequence No: 1
Receive Date: 20130320
Handler Name: PAN AMERICAN BODY SHOP INC DBA PAN AMERICAN COLLISION CENTER
Generator Status Universe: No Report
Source Type: Implementer

Owner/Operator Details

Owner/Operator Ind: Current Operator	Street No:
Type: Other	Street 1: 555 BURKE ST
Name: CHRISTOPHER LOPEZ	Street 2:
Date Became Current:	City: SAN JOSE
Date Ended Current:	State: CA
Phone: 650-964-3119	Country:
Source Type: Implementer	Zip Code: 95112

Owner/Operator Ind: Current Owner	Street No:
Type: Other	Street 1: 555 BURKE ST
Name: PAN AMERICAN BODY SHOP INC	Street 2:
Date Became Current:	City: SAN JOSE
Date Ended Current:	State: CA
Phone: 408-289-8745	Country:
Source Type: Implementer	Zip Code: 95112-0000

12	7 of 7	SW	0.09 / 465.56	65.68 / 1	C & C BODY SHOP 243 MOFFETT BLVD MOUNTAIN VIEW CA 94040	RCRA SQG
--------------------	--------	----	------------------	--------------	---	----------

EPA Handler ID: CAD981979933
Gen Status Universe: Small Quantity Generator
Contact Name:
Contact Address: US
Contact Phone No and Ext:
Contact Email:
Contact Country: US
County Name: SANTA CLARA
EPA Region: 09
Land Type:
Receive Date: 19960901

Violation/Evaluation Summary

Note: NO RECORDS: As of August 2019, there are no Compliance Monitoring and Enforcement (violation) records associated with this facility (EPA ID).

Map Key	Number of Records	Direction	Distance (mi/ft)	Elev/Diff (ft)	Site	DB
---------	-------------------	-----------	------------------	----------------	------	----

Handler Summary

Importer Activity: No
Mixed Waste Generator: No
Transporter Activity: No
Transfer Facility: No
Onsite Burner Exemption: No
Furnace Exemption: No
Underground Injection Activity: No
Commercial TSD: No
Used Oil Transporter: No
Used Oil Transfer Facility: No
Used Oil Processor: No
Used Oil Refiner: No
Used Oil Burner: No
Used Oil Market Burner: No
Used Oil Spec Marketer: No

Hazardous Waste Handler Details

Sequence No: 1
Receive Date: 19870414
Handler Name: C & C BODY SHOP
Generator Status Universe: Small Quantity Generator
Source Type: Notification

Hazardous Waste Handler Details

Sequence No: 1
Receive Date: 19960901
Handler Name: C & C BODY SHOP
Generator Status Universe: Small Quantity Generator
Source Type: Implementer

Owner/Operator Details

Owner/Operator Ind: Current Operator	Street No:
Type: Private	Street 1: NOT REQUIRED
Name: NOT REQUIRED	Street 2:
Date Became Current:	City: NOT REQUIRED
Date Ended Current:	State: ME
Phone: 415-555-1212	Country:
Source Type: Implementer	Zip Code: 99999

Owner/Operator Ind: Current Owner	Street No:
Type: Private	Street 1: NOT REQUIRED
Name: BOB AYALA	Street 2:
Date Became Current:	City: NOT REQUIRED
Date Ended Current:	State: ME
Phone: 415-555-1212	Country:
Source Type: Notification	Zip Code: 99999

13	1 of 1	NNE	0.09 / 492.48	59.22 / -5	Hampton Inn & Suites 390 MOFFETT BLVD. MOUNTAIN VIEW CA 94043	CERS HAZ
--------------------	--------	------------	----------------------	-------------------	--	-----------------

Site ID: 121449
Latitude: 37.398920
Longitude: -122.075090

Regulated Programs

Map Key	Number of Records	Direction	Distance (mi/ft)	Elev/Diff (ft)	Site	DB
----------------	--------------------------	------------------	-------------------------	-----------------------	-------------	-----------

EI Description: Chemical Storage Facilities **EI ID:** 10352461

Violations

Violation Date: 01/31/2017 **Violation Source:** CERS
Violation Program: HMRRP **Violation Division:** Mountain View Fire Department
Citation: HSC 6.95 25508(a)(1) - California Health and Safety Code, Chapter 6.95, Section(s) 25508(a)(1)
Violation Notes:

Returned to compliance on 04/04/2017. Location: Facility

Violation Description:

Failure to complete and electronically submit hazardous material inventory information for all reportable hazardous materials on site at or above reportable quantities.

Violations

Violation Date: 01/31/2017 **Violation Source:** CERS
Violation Program: HMRRP **Violation Division:** Mountain View Fire Department
Citation: HSC 6.95 25508(a)(1) - California Health and Safety Code, Chapter 6.95, Section(s) 25508(a)(1)
Violation Notes:

Returned to compliance on 04/04/2017. Location: Facility

Violation Description:

Failure to complete and electronically submit a site map with all required content.

Evaluations

Eval Date: 02/13/2018
Violations Found: No
Eval General Type: Compliance Evaluation Inspection
Eval Type: Routine done by local agency
Eval Division: Mountain View Fire Department
Eval Program: HMRRP
Eval Source: CERS
Eval Notes:

No Violations.; Note: data in [EVAL Notes] field for some records is truncated from the source.

Eval Date: 04/04/2017
Violations Found: No
Eval General Type: Other/Unknown
Eval Type: Other, not routine, done by local agency
Eval Division: Mountain View Fire Department
Eval Program: HMRRP
Eval Source: CERS
Eval Notes:

All violations corrected; Note: data in [EVAL Notes] field for some records is truncated from the source.

Eval Date: 02/16/2016
Violations Found: No
Eval General Type: Compliance Evaluation Inspection
Eval Type: Routine done by local agency
Eval Division: Mountain View Fire Department
Eval Program: HMRRP
Eval Source: CERS
Eval Notes:

<i>Map Key</i>	<i>Number of Records</i>	<i>Direction</i>	<i>Distance (mi/ft)</i>	<i>Elev/Diff (ft)</i>	<i>Site</i>	<i>DB</i>
----------------	--------------------------	------------------	-------------------------	-----------------------	-------------	-----------

No violations.; Note: data in [EVAL Notes] field for some records is truncated from the source.

Eval Date: 02/13/2019
Violations Found: No
Eval General Type: Compliance Evaluation Inspection
Eval Type: Routine done by local agency
Eval Division: Mountain View Fire Department
Eval Program: HMRRP
Eval Source: CERS
Eval Notes:

No Violations; Note: data in [EVAL Notes] field for some records is truncated from the source.

Eval Date: 02/27/2015
Violations Found: No
Eval General Type: Compliance Evaluation Inspection
Eval Type: Routine done by local agency
Eval Division: Mountain View Fire Department
Eval Program: HMRRP
Eval Source: CERS
Eval Notes:

Eval Date: 01/31/2017
Violations Found: Yes
Eval General Type: Compliance Evaluation Inspection
Eval Type: Routine done by local agency
Eval Division: Mountain View Fire Department
Eval Program: HMRRP
Eval Source: CERS
Eval Notes:

Affiliations

Affil Type Desc: Document Preparer
Entity Name: Perry Ferrara, GM
Entity Title:
Address:
City:
State:
Country:
Zip Code:
Phone:

Affil Type Desc: Facility Mailing Address
Entity Name: Mailing Address
Entity Title:
Address: 390 Moffett Blvd.
City: Mountain View
State: CA
Country:
Zip Code: 94043
Phone:

Affil Type Desc: Identification Signer
Entity Name: Dilip Patel
Entity Title: Owner
Address:
City:
State:
Country:
Zip Code:
Phone:

Affil Type Desc: Legal Owner
Entity Name: Krishna Mountain View, Inc.

Map Key	Number of Records	Direction	Distance (mi/ft)	Elev/Diff (ft)	Site	DB
Entity Title: Address: 390 Moffett Blvd. City: Mountain View State: CA Country: United States Zip Code: 94043 Phone: (650) 988-0300 Affil Type Desc: Operator Entity Name: Dilip Patel Entity Title: Address: City: State: Country: Zip Code: Phone: (650) 988-0300 Affil Type Desc: Environmental Contact Entity Name: Dilip Patel Entity Title: Address: 390 Moffett Blvd. City: Mountain View State: CA Country: Zip Code: 94043 Phone: Affil Type Desc: Property Owner Entity Name: Dilip Patel Entity Title: Address: 390 Moffett Blvd City: mountain View State: CA Country: United States Zip Code: 94043 Phone: (408) 829-7705 Affil Type Desc: CUPA District Entity Name: Santa Clara County Environmental Health Entity Title: Address: 1555 Berger Drive, Suite 300 City: San Jose State: CA Country: Zip Code: 95112-2716 Phone: (408) 918-3400 Affil Type Desc: Parent Corporation Entity Name: Hampton Inn & Suites Entity Title: Address: City: State: Country: Zip Code: Phone:						
14	1 of 2	SW	0.10 / 525.28	66.08 / 1	BTN AUTOMOTIVE 223 MOFFETT BL MOUNTAIN VIEW CA 94043	SANTA CLARA CUPA
Facility ID: FA0203774 PE: 2205 Description: GENERATES 100 KG YR TO <5 TONS/YR Record ID: PR0313866						

Map Key	Number of Records	Direction	Distance (mi/ft)	Elev/Diff (ft)	Site	DB
14	2 of 2	SW	0.10 / 525.28	66.08 / 1	BTN AUTOMOTIVE 223 MOFFETT BOULEVARD MOUNTAIN VIEW CA 94043	EMISSIONS

2008 Criteria Data

Facility ID:	7903	CERR Code:	
Facility SIC Code:	7532	TOGT:	.067
CO:	43	ROGT:	.0268
Air Basin:	SF	COT:	
District:	BA	NOXT:	
COID:	SCL	SOXT:	
DISN:	BAY AREA AQMD	PMT:	
CHAPIS:		PM10T:	

2008 Toxic Data

Facility ID:	7903	COID:	SCL
Facility SIC Code:	7532	DISN:	BAY AREA AQMD
CO:	43	CHAPIS:	
Air Basin:	SF	CERR Code:	
District:	BA		
TS:			
Health Risk Asmt:			
Non-Cancer Chronic Haz Ind:			
Non-Cancer Acute Haz Ind:			

2009 Criteria Data

Facility ID:	7903	CERR Code:	
Facility SIC Code:	7532	TOGT:	.067
CO:	43	ROGT:	.0268
Air Basin:	SF	COT:	
District:	BA	NOXT:	
COID:	SCL	SOXT:	
DISN:	BAY AREA AQMD	PMT:	
CHAPIS:		PM10T:	

2009 Toxic Data

Facility ID:	7903	COID:	SCL
Facility SIC Code:	7532	DISN:	BAY AREA AQMD
CO:	43	CHAPIS:	
Air Basin:	SF	CERR Code:	
District:	BA		
TS:			
Health Risk Asmt:			
Non-Cancer Chronic Haz Ind:			
Non-Cancer Acute Haz Ind:			

2010 Toxic Data

Facility ID:	7903	COID:	SCL
Facility SIC Code:	7532	DISN:	BAY AREA AQMD
CO:	43	CHAPIS:	
Air Basin:	SF	CERR Code:	
District:	BA		
TS:			
Health Risk Asmt:			
Non-Cancer Chronic Haz Ind:			
Non-Cancer Acute Haz Ind:			

Map Key	Number of Records	Direction	Distance (mi/ft)	Elev/Diff (ft)	Site	DB
---------	-------------------	-----------	------------------	----------------	------	----

2011 Criteria Data

Facility ID:	7903				CERR Code:	
Facility SIC Code:	7532				TOGT:	.067
CO:	43				ROGT:	.0268
Air Basin:	SF				COT:	
District:	BA				NOXT:	
COID:	SCL				SOXT:	
DISN:	BAY AREA AQMD				PMT:	
CHAPIS:					PM10T:	

2011 Toxic Data

Facility ID:	7903				COID:	SCL
Facility SIC Code:	7532				DISN:	BAY AREA AQMD
CO:	43				CHAPIS:	
Air Basin:	SF				CERR Code:	
District:	BA					
TS:						
Health Risk Asmt:						
Non-Cancer Chronic Haz Ind:						
Non-Cancer Acute Haz Ind:						

2012 Criteria Data

Facility ID:	7903				CERR Code:	
Facility SIC Code:	7532				TOGT:	.067
CO:	43				ROGT:	.0268
Air Basin:	SF				COT:	
District:	BA				NOXT:	
COID:	SCL				SOXT:	
DISN:	BAY AREA AQMD				PMT:	
CHAPIS:					PM10T:	

2012 Toxic Data

Facility ID:	7903				COID:	SCL
Facility SIC Code:	7532				DISN:	BAY AREA AQMD
CO:	43				CHAPIS:	
Air Basin:	SF				CERR Code:	
District:	BA					
TS:						
Health Risk Asmt:						
Non-Cancer Chronic Haz Ind:						
Non-Cancer Acute Haz Ind:						

2013 Criteria Data

Facility ID:	7903				CERR Code:	
Facility SIC Code:	7532				TOGT:	.067
CO:	43				ROGT:	.0268
Air Basin:	SF				COT:	
District:	BA				NOXT:	
COID:	SCL				SOXT:	
DISN:	BAY AREA AQMD				PMT:	
CHAPIS:					PM10T:	

2013 Toxic Data

Facility ID:	7903				COID:	SCL
Facility SIC Code:	7532				DISN:	BAY AREA AQMD

Map Key	Number of Records	Direction	Distance (mi/ft)	Elev/Diff (ft)	Site	DB
CO:	43				CHAPIS:	
Air Basin:	SF				CERR Code:	
District:	BA					
TS:						
Health Risk Asmt:						
Non-Cancer Chronic Haz Ind:						
Non-Cancer Acute Haz Ind:						
<u>2014 Criteria Data</u>						
Facility ID:	7903				CERR Code:	
Facility SIC Code:	7532				TOGT:	.066954142
CO:	43				ROGT:	
Air Basin:	SF				COT:	
District:	BA				NOXT:	
COID:	SCL				SOXT:	
DISN:	BAY AREA AQMD				PMT:	
CHAPIS:					PM10T:	
<u>2014 Toxic Data</u>						
Facility ID:	7903				COID:	SCL
Facility SIC Code:	7532				DISN:	BAY AREA AQMD
CO:	43				CHAPIS:	
Air Basin:	SF				CERR Code:	
District:	BA					
TS:						
Health Risk Asmt:						
Non-Cancer Chronic Haz Ind:						
Non-Cancer Acute Haz Ind:						
<u>2015 Criteria Data</u>						
Facility ID:	7903				CERR Code:	
Facility SIC Code:	7532				TOGT:	.06695414
CO:	43				ROGT:	.06695414
Air Basin:	SF				COT:	
District:	BA				NOXT:	
COID:	SCL				SOXT:	
DISN:	BAY AREA AQMD				PMT:	
CHAPIS:					PM10T:	
<u>2015 Toxic Data</u>						
Facility ID:	7903				COID:	SCL
Facility SIC Code:	7532				DISN:	BAY AREA AQMD
CO:	43				CHAPIS:	
Air Basin:	SF				CERR Code:	
District:	BA					
TS:						
Health Risk Asmt:						
Non-Cancer Chronic Haz Ind:						
Non-Cancer Acute Haz Ind:						
<u>2016 Criteria Data</u>						
Facility ID:	7903				CERR CODE:	
Facility SIC Code:	7532				TOGT:	.066954142
CO:	43				ROGT:	.0267816568
Air Basin:	SF				COT:	
District:	BA				NOXT:	
COID:	SCL				SOXT:	
DISN:	BAY AREA AQMD				PMT:	

Map Key	Number of Records	Direction	Distance (mi/ft)	Elev/Diff (ft)	Site	DB
CHAPIS:				PM10T:		
<u>2016 Toxic Data</u>						
Facility ID:	7903			TS:		
Facility SIC Code:	7532			HRA:		
CERR CODE:				CH Index:		
COID:	SCL			AH Index:		
CO:	43			Air Basin:	SF	
DISN:	BAY AREA AQMD			District:	BA	
CHAPIS:						
<u>2017 Criteria Data</u>						
Facility ID:	7903			CERR Code:		
Facility SIC Code:	7532			TOGT:	.066954142	
CO:	43			ROGT:	.0267816568	
Air Basin:	SF			COT:		
District:	BA			NOXT:		
COID:	SCL			SOXT:		
DISN:	BAY AREA AQMD			PMT:		
CHAPIS:				PM10T:		
<u>2017 Toxic Data</u>						
Facility ID:	7903			COID:	SCL	
Facility SIC Code:	7532			DISN:	BAY AREA AQMD	
CO:	43			CHAPIS:		
Air Basin:	SF			CERR Code:		
District:	BA					
TS:						
Health Risk Asmt:						
Non-Cancer Chronic Haz Ind:						
Non-Cancer Acute Haz Ind:						

15	1 of 1	SW	0.11 / 566.20	66.27 / 2	Santa Clara County Sheriff - NASA AIR SUPPORT OPS BUILDING 211, MOFFETT FIELD MOUNTAIN VIEW CA 94035	CERS HAZ
--------------------	--------	----	---------------	-----------	---	----------

Site ID: 524033
Latitude: 37.396510
Longitude: -122.077130

Regulated Programs

EI Description: Chemical Storage Facilities **EI ID:** 10805650

Affiliations

Affil Type Desc: Operator
Entity Name: County of Santa Clara - Office of the Sheriff
Entity Title:
Address:
City:
State:
Country:
Zip Code:
Phone: (408) 808-4770

Affil Type Desc: Parent Corporation
Entity Name: Santa Clara County Sheriff - NASA AIR SUPPORT OPS

Map Key	Number of Records	Direction	Distance (mi/ft)	Elev/Diff (ft)	Site	DB
Entity Title:						
Address:						
City:						
State:						
Country:						
Zip Code:						
Phone:						
Affil Type Desc:		Property Owner				
Entity Name:		COUNTY OF SANTA CLARA				
Entity Title:						
Address:		70 West Hedding Street				
City:		San Jose				
State:		CA				
Country:		United States				
Zip Code:		95110				
Phone:		(408) 993-4700				
Affil Type Desc:		Environmental Contact				
Entity Name:		Thomas W Steinmetz				
Entity Title:						
Address:		2310 N First Street, Suite 204				
City:		San Jose				
State:		CA				
Country:		United States				
Zip Code:		95131				
Phone:						
Affil Type Desc:		Document Preparer				
Entity Name:		Thomas W Steinmetz				
Entity Title:						
Address:						
City:						
State:						
Country:						
Zip Code:						
Phone:						
Affil Type Desc:		Legal Owner				
Entity Name:		County of Santa Clara - Office of the Sheriff				
Entity Title:						
Address:		55 W Younger Avenue, Special Operations				
City:		San Jose				
State:		CA				
Country:		United States				
Zip Code:		95110				
Phone:		(408) 808-4770				
Affil Type Desc:		Identification Signer				
Entity Name:		Thomas Steinmetz				
Entity Title:		EH&S Compliance Specialist				
Address:						
City:						
State:						
Country:						
Zip Code:						
Phone:						
Affil Type Desc:		Facility Mailing Address				
Entity Name:		Mailing Address				
Entity Title:						
Address:		55 W Younger Avenue, Special Operations				
City:		San Jose				
State:		CA				
Country:		United States				
Zip Code:		95110				
Phone:						
Affil Type Desc:		CUPA District				

Map Key	Number of Records	Direction	Distance (mi/ft)	Elev/Diff (ft)	Site	DB
---------	-------------------	-----------	------------------	----------------	------	----

Entity Name: Santa Clara County Environmental Health
Entity Title:
Address: 1555 Berger Drive, Suite 300
City: San Jose
State: CA
Country:
Zip Code: 95112-2716
Phone: (408) 918-3400

16	1 of 2	WNW	0.11 / 568.87	61.27 / -3	Young?s Automotive Service 890 CENTRAL AVENUE MOUNTAIN VIEW CA 94043	CERS HAZ
--------------------	--------	-----	---------------	------------	--	----------

Site ID: 86952
Latitude: 37.398380
Longitude: -122.077610

Regulated Programs

EI Description:	Hazardous Waste Generator	EI ID:	10356253
EI Description:	Chemical Storage Facilities	EI ID:	10356253

Violations

Violation Date:	02/09/2016	Violation Source:	CERS
Violation Program:	HW	Violation Division:	Santa Clara County Environmental Health
Citation:	22 CCR 12 66262.12 - California Code of Regulations, Title 22, Chapter 12, Section(s) 66262.12		
Violation Notes:			

Returned to compliance on 04/28/2016. EPA ID number CAL000029608 is inactive. Please call DTSC/CalEPA 800-618-6942 to reactivate this number.

Violation Description:

Failure to obtain and/or maintain an Active EPA ID.

Violations

Violation Date:	02/09/2016	Violation Source:	CERS
Violation Program:	HW	Violation Division:	Santa Clara County Environmental Health
Citation:	22 CCR 12 66262.34(f) - California Code of Regulations, Title 22, Chapter 12, Section(s) 66262.34(f)		
Violation Notes:			

Returned to compliance on 04/28/2016. Observed 6x55 gallon containers of used oil with blank hazardous waste labels.

Violation Description:

Failure to properly label hazardous waste accumulation containers with the following requirements: "Hazardous Waste", name and address of the generator, physical and chemical characteristics of the Hazardous Waste, and starting accumulation date.

Violations

Violation Date:	02/09/2016	Violation Source:	CERS
Violation Program:	HW	Violation Division:	Santa Clara County Environmental Health
Citation:	22 CCR 12 66262.40(c) - California Code of Regulations, Title 22, Chapter 12, Section(s) 66262.40(c)		
Violation Notes:			

Returned to compliance on 04/28/2016. Bead blasting material used to blast parts was observed on-site and Mr. Young states that this material is usually thrown away. Determine if media is hazardous waste due to the presence of toxic metals before disposal.

Violation Description:

Failure to determine if the waste generated is a hazardous waste and to maintain analysis results for three years.

Map Key	Number of Records	Direction	Distance (mi/ft)	Elev/Diff (ft)	Site	DB
----------------	--------------------------	------------------	-------------------------	-----------------------	-------------	-----------

Violations

Violation Date: 04/02/2019 **Violation Source:** CERS
Violation Program: HMRRP **Violation Division:** Mountain View Fire Department
Citation: HSC 6.95 Multiple - California Health and Safety Code, Chapter 6.95, Section(s) Multiple
Violation Notes:

Returned to compliance on 07/30/2019. A hazardous waste pickup needs to be scheduled.

Violation Description:

Business Plan Program - Operations/Maintenance - General

Evaluations

Eval Date: 09/12/2013
Violations Found: No
Eval General Type: Compliance Evaluation Inspection
Eval Type: Routine done by local agency
Eval Division: Mountain View Fire Department
Eval Program: HMRRP
Eval Source: CERS
Eval Notes:

Eval Date: 02/09/2016
Violations Found: Yes
Eval General Type: Compliance Evaluation Inspection
Eval Type: Routine done by local agency
Eval Division: Santa Clara County Environmental Health
Eval Program: HW
Eval Source: CERS
Eval Notes:

Inspection conducted with Jeff Higbee. Rags are commercially laundered, absorbent was on site but floor shows little to no evidence of spills and no used absorbent was noted on-site at the time of inspection. Batteries are exchanged with Interstate and fire extinguishers are annually serviced. The following violations were corrected at the time of inspection: 1.) No emergency posting was available on-site. Mr. Young created and posted this emergency posting at the time of inspection. 2.) Labels for Excluded Recyclable Materials of antifreeze (70 gallon container and 110 gallon container) did not have generator information. Mr. Young corrected labels at the time of inspection.; Note: data in [EVAL Notes] field for some records is truncated from the source.

Eval Date: 03/28/2016
Violations Found: No
Eval General Type: Compliance Evaluation Inspection
Eval Type: Routine done by local agency
Eval Division: Mountain View Fire Department
Eval Program: HMRRP
Eval Source: CERS
Eval Notes:

No violations.; Note: data in [EVAL Notes] field for some records is truncated from the source.

Eval Date: 07/30/2019
Violations Found: No
Eval General Type: Compliance Evaluation Inspection
Eval Type: Routine done by local agency
Eval Division: Mountain View Fire Department
Eval Program: HMRRP
Eval Source: CERS
Eval Notes:

Eval Date: 04/02/2019

Map Key	Number of Records	Direction	Distance (mi/ft)	Elev/Diff (ft)	Site	DB
Violations Found:		Yes				
Eval General Type:		Compliance Evaluation Inspection				
Eval Type:		Routine done by local agency				
Eval Division:		Mountain View Fire Department				
Eval Program:		HMRRP				
Eval Source:		CERS				
Eval Notes:						
<u>Affiliations</u>						
Affil Type Desc:		Facility Mailing Address				
Entity Name:		Mailing Address				
Entity Title:						
Address:		890 Central Avenue				
City:		Mountain View				
State:		CA				
Country:						
Zip Code:		94043				
Phone:						
Affil Type Desc:		Identification Signer				
Entity Name:		Fred Young, Jr.				
Entity Title:		Owner				
Address:						
City:						
State:						
Country:						
Zip Code:						
Phone:						
Affil Type Desc:		Operator				
Entity Name:		Fred Young Jr.				
Entity Title:						
Address:						
City:						
State:						
Country:						
Zip Code:						
Phone:		(650) 969-1151				
Affil Type Desc:		CUPA District				
Entity Name:		Santa Clara County Environmental Health				
Entity Title:						
Address:		1555 Berger Drive, Suite 300				
City:		San Jose				
State:		CA				
Country:						
Zip Code:		95112-2716				
Phone:		(408) 918-3400				
Affil Type Desc:		Parent Corporation				
Entity Name:		Young?s Automotive Service				
Entity Title:						
Address:						
City:						
State:						
Country:						
Zip Code:						
Phone:						
Affil Type Desc:		Environmental Contact				
Entity Name:		Fred Young Jr.				
Entity Title:						
Address:		890 Central Avenue				
City:		Mountain View				
State:		CA				
Country:						

Map Key	Number of Records	Direction	Distance (mi/ft)	Elev/Diff (ft)	Site	DB
Zip Code:		94043				
Phone:						
Affil Type Desc:		Legal Owner				
Entity Name:		Fred Young Jr.				
Entity Title:						
Address:		890 Central Avenue				
City:		Mountain View				
State:		CA				
Country:		United States				
Zip Code:		94043				
Phone:		(650) 969-1151				
Affil Type Desc:		Property Owner				
Entity Name:		Fred Young, Jr.				
Entity Title:						
Address:		890 Central Ave				
City:		Mountain View				
State:		CA				
Country:		United States				
Zip Code:		94043				
Phone:		(650) 326-3566				

16	2 of 2	WNW	0.11 / 568.87	61.27 / -3	Young's Automotive Service 890 CENTRAL AV Mountain View CA 94043	SANTA CLARA CUPA
Facility ID:		FA0204324				
PE:		2205				
Description:		GENERATES 100 KG YR TO <5 TONS/YR				
Record ID:		PR0313822				

17	1 of 2	NE	0.11 / 576.27	60.47 / -4	PAUL ROALES 505 CYPRESS POINT DR. MOUNTAIN VIEW CA 94043	RCRA NON GEN
EPA Handler ID:		CAC003009833				
Gen Status Universe:		No Report				
Contact Name:		PAUL ROALES				
Contact Address:		505 CYPRESS POINT DR. , , MOUNTAIN VIEW , CA, 94043 ,				
Contact Phone No and Ext:		765-409-0603				
Contact Email:		PROALES@PROALES.COM				
Contact Country:						
County Name:		SAN BERNARDINO				
EPA Region:		09				
Land Type:						
Receive Date:		20190411				

Violation/Evaluation Summary

Note: NO RECORDS: As of August 2019, there are no Compliance Monitoring and Enforcement (violation) records associated with this facility (EPA ID).

Handler Summary

Importer Activity:	No
Mixed Waste Generator:	No
Transporter Activity:	Yes
Transfer Facility:	No
Onsite Burner Exemption:	No
Furnace Exemption:	No
Underground Injection Activity:	No
Commercial TSD:	No
Used Oil Transporter:	No

Map Key	Number of Records	Direction	Distance (mi/ft)	Elev/Diff (ft)	Site	DB
---------	-------------------	-----------	------------------	----------------	------	----

Used Oil Transfer Facility: No
Used Oil Processor: No
Used Oil Refiner: No
Used Oil Burner: No
Used Oil Market Burner: No
Used Oil Spec Marketer: No

Hazardous Waste Handler Details

Sequence No: 1
Receive Date: 20190411
Handler Name: PAUL ROALES
Generator Status Universe: No Report
Source Type: Implementer

Owner/Operator Details

Owner/Operator Ind: Current Owner	Street No:
Type: Other	Street 1: 505 CYPRESS POINT DR.
Name: PAUL ROALES	Street 2:
Date Became Current:	City: MOUNTAIN VIEW
Date Ended Current:	State: CA
Phone: 765-409-0603	Country:
Source Type: Implementer	Zip Code: 94043

Owner/Operator Ind: Current Operator	Street No:
Type: Other	Street 1: 505 CYPRESS POINT DR.
Name: PAUL ROALES	Street 2:
Date Became Current:	City: MOUNTAIN VIEW
Date Ended Current:	State: CA
Phone: 765-409-0603	Country:
Source Type: Implementer	Zip Code: 94043

17	2 of 2	NE	0.11 / 576.27	60.47 / -4	PAUL ROALES 505 CYPRESS POINT DR. MOUNTAIN VIEW CA 94043	RCRA TSD
--------------------	--------	----	---------------	------------	--	----------

EPA Handler ID: CAC003009833
Gen Status Universe: No Report
Contact Name: PAUL ROALES
Contact Address: 505 CYPRESS POINT DR. , , MOUNTAIN VIEW , CA, 94043 ,
Contact Phone No and Ext: 765-409-0603
Contact Email: PROALES@PROALES.COM
Contact Country:
Land Type:
County Name: SAN BERNARDINO
EPA Region: 09
Receive Date: 20190411

Violation/Evaluation Summary

Note: NO RECORDS: As of August 2019, there are no Compliance Monitoring and Enforcement (violation) records associated with this facility (EPA ID).

Handler Summary

Importer Activity: No
Mixed Waste Generator: No
Transporter Activity: Yes
Transfer Facility: No
Onsite Burner Exemption: No
Smelting, Melting and Refining: No
Underground Injection Control: No

Map Key	Number of Records	Direction	Distance (mi/ft)	Elev/Diff (ft)	Site	DB
Commercial TSD:		No				
Used Oil Transporter:		No				
Used Oil Transfer Facility:		No				
Used Oil Processor:		No				
Used Oil Refiner:		No				
Used Oil Burner:		No				
Used Oil Market Burner:		No				
Used Oil Spec Marketer:		No				

Hazardous Waste Handler Details

Sequence No: 1
 Receive Date: 20190411
 Handler Name: PAUL ROALES
 Generator Status Universe: No Report
 Source Type: Implementer

Owner/Operator Details

Owner/Operator Ind:	Current Owner	Street No:	
Type:	Other	Street 1:	505 CYPRESS POINT DR.
Name:	PAUL ROALES	Street 2:	
Date Became Current:		City:	MOUNTAIN VIEW
Date Ended Current:		State:	CA
Phone:	765-409-0603	Country:	
Source Type:	Implementer	Zip Code:	94043

Owner/Operator Ind:	Current Operator	Street No:	
Type:	Other	Street 1:	505 CYPRESS POINT DR.
Name:	PAUL ROALES	Street 2:	
Date Became Current:		City:	MOUNTAIN VIEW
Date Ended Current:		State:	CA
Phone:	765-409-0603	Country:	
Source Type:	Implementer	Zip Code:	94043

18	1 of 1	SW	0.11 / 581.88	66.26 / 2	Moffett - Building B & C 100 MOFFETT BLVD MOUNTAIN VIEW CA 94043	CERS HAZ
--------------------	--------	----	---------------	-----------	--	----------

Site ID: 59010
 Latitude: 37.396587
 Longitude: -122.077705

Regulated Programs

El Description: Chemical Storage Facilities El ID: 10590667

Violations

Violation Date: 01/12/2018 Violation Source: CERS
 Violation Program: HMRRP Violation Division: Mountain View Fire Department
 Citation: HSC 6.95 25508(a)(1) - California Health and Safety Code, Chapter 6.95, Section(s) 25508(a)(1)
 Violation Notes:

Returned to compliance on 01/28/2019. Failure to complete and/or electronically submit a business plan when storing/handling a hazardous material at or above reportable quantities.

Violation Description:

Failure to complete and electronically submit a business plan when storing/handling a hazardous material at or above reportable quantities.

Violations

Map Key	Number of Records	Direction	Distance (mi/ft)	Elev/Diff (ft)	Site	DB
----------------	--------------------------	------------------	-------------------------	-----------------------	-------------	-----------

Violation Date: 08/24/2018
Violation Program: HMRRP
Citation: HSC 6.95 25508(a)(1) - California Health and Safety Code, Chapter 6.95, Section(s) 25508(a)(1)
Violation Notes:

Returned to compliance on 01/28/2019. Add shop chemicals to inventory

Violation Description:

Failure to complete and electronically submit hazardous material inventory information for all reportable hazardous materials on site at or above reportable quantities.

Violations

Violation Date: 08/24/2018
Violation Program: HMRRP
Citation: HSC 6.95 25508(a)(1) - California Health and Safety Code, Chapter 6.95, Section(s) 25508(a)(1)
Violation Notes:

Returned to compliance on 01/28/2019.

Violation Description:

Failure to complete and electronically submit a site map with all required content.

Enforcements

Enf Action Date: 08/27/2018
Enf Action Type: Notice of Violation (Unified Program)
Enf Action Division: Mountain View Fire Department
Enf Action Description: Notice of Violation Issued by the Inspector at the Time of Inspection
Enf Action Notes:

Compliance Order Issued.

Evaluations

Eval Date: 12/06/2016
Violations Found: No
Eval General Type: Compliance Evaluation Inspection
Eval Type: Routine done by local agency
Eval Division: Mountain View Fire Department
Eval Program: HMRRP
Eval Source: CERS
Eval Notes:

No violations; Note: data in [EVAL Notes] field for some records is truncated from the source.

Eval Date: 01/03/2019
Violations Found: No
Eval General Type: Other/Unknown
Eval Type: Other, not routine, done by local agency
Eval Division: Mountain View Fire Department
Eval Program: HMRRP
Eval Source: CERS
Eval Notes:

Eval Date: 08/24/2018
Violations Found: Yes
Eval General Type: Compliance Evaluation Inspection
Eval Type: Routine done by local agency

Map Key	Number of Records	Direction	Distance (mi/ft)	Elev/Diff (ft)	Site	DB
----------------	--------------------------	------------------	-------------------------	-----------------------	-------------	-----------

Eval Division: Mountain View Fire Department
Eval Program: HMRRP
Eval Source: CERS
Eval Notes:

Eval Date: 01/12/2018
Violations Found: Yes
Eval General Type: Compliance Evaluation Inspection
Eval Type: Routine done by local agency
Eval Division: Mountain View Fire Department
Eval Program: HMRRP
Eval Source: CERS
Eval Notes:

Eval Date: 01/28/2019
Violations Found: No
Eval General Type: Other/Unknown
Eval Type: Other, not routine, done by local agency
Eval Division: Mountain View Fire Department
Eval Program: HMRRP
Eval Source: CERS
Eval Notes:

Affiliations

Affil Type Desc: Environmental Contact
Entity Name: Michael Ducote
Entity Title:
Address: 1900 South Norfolk Street, Suite 150
City: San Mateo
State: CA
Country:
Zip Code: 94403
Phone:

Affil Type Desc: CUPA District
Entity Name: Santa Clara County Environmental Health
Entity Title:
Address: 1555 Berger Drive, Suite 300
City: San Jose
State: CA
Country:
Zip Code: 95112-2716
Phone: (408) 918-3400

Affil Type Desc: Parent Corporation
Entity Name: Prometheus Real Estate Group, Mountain View
Entity Title:
Address:
City:
State:
Country:
Zip Code:
Phone:

Affil Type Desc: Identification Signer
Entity Name: Jonathon Moss
Entity Title: Vice President
Address:
City:
State:
Country:
Zip Code:
Phone:

Map Key	Number of Records	Direction	Distance (mi/ft)	Elev/Diff (ft)	Site	DB
---------	-------------------	-----------	------------------	----------------	------	----

Affil Type Desc: Facility Mailing Address
Entity Name: Mailing Address
Entity Title:
Address: 1900 South Norfolk Street, Suite 150
City: San Mateo
State: CA
Country:
Zip Code: 94403
Phone:

Affil Type Desc: Operator
Entity Name: 100 Moffett
Entity Title:
Address:
City:
State:
Country:
Zip Code:
Phone: (650) 931-3400

Affil Type Desc: Legal Owner
Entity Name: PREG 100 Moffett
Entity Title:
Address: 1900 South Norfolk Street, Suite 150
City: San Mateo
State: CA
Country: United States
Zip Code: 94403
Phone: (650) 931-3400

Coordinates

Env Int Type Code: HMBP	Longitude: -122.077680
Program ID: 10590667	Coord Name:
Latitude: 37.396590	Ref Point Type Desc: Center of a facility or station.

19	1 of 1	NW	0.12 / 608.41	60.31 / -4	CAMELLIA PARK DEVELOPMENT 333 STIERLIN ROAD MOUNTAIN VIEW CA 94040	ENVIROSTOR
--------------------	--------	-----------	----------------------	-------------------	---	-------------------

Estor/EPA ID: 43150002	Permit Renewal Lead:
Site Code:	Project Manager:
Nat Priority List: NO	Supervisor:
Acres: NONE SPECIFIED	Public Partici Spclst:
Special Program: * CERC2	Census Tract: 6085509201
Funding:	County: SANTA CLARA
Assembly District: 24	Latitude: 37.3986832144781
Senate District: 13	Longitude: -122.077516704644
School District:	
APN: 153-26-040	
Cleanup Status: REFER: OTHER AGENCY AS OF 11/29/1988	
Cleanup Oversight Agencies: NONE SPECIFIED	
Site Type: * HISTORICAL	
Office: CLEANUP BERKELEY	
Past Use that Caused Contam: NONE SPECIFIED	
Potential Media Affected: NONE SPECIFIED	
Potential Contamin of Concern:	

CONTAMINATED SOIL, PESTICIDES - WASTES FROM PRODUCTION

Site History:

Status: REFER: OTHER AGENCY
Program Type: HISTORICAL
CalEnviroScreen Score: 36-40%
Summary Link: http://www.envirostor.dtsc.ca.gov/public/profile_report?global_id=43150002

Map Key	Number of Records	Direction	Distance (mi/ft)	Elev/Diff (ft)	Site	DB
---------	-------------------	-----------	------------------	----------------	------	----

Completed Activities

Title: Preliminary Assessment Report
Title Link:
Area Name:
Area Link:
Sub Area:
Sub Area Link:
Document Type: Preliminary Assessment Report
Date Completed: 11/29/1988
Comments: INSPECTION(STATE) SOILS CONTAMINATED W/ LOW LEVELS OF PESTICIDES. CONTAM SOILS CAPPED BENEATH ASPHALT ROADS PRELIM ASSESS DONE DEED RESTRICTION TIED TO CONTAMINATION AT PROPERTY, THEREFORE, PENDING STATUS

Title: Site Screening
Title Link:
Area Name:
Area Link:
Sub Area:
Sub Area Link:
Document Type: Site Screening
Date Completed: 10/9/1987
Comments: SITE SCREENING DONE PESTICIDES ONSITE FROM GREENHOUSE OPS. SITE TO BE DEVELOPED FOR RESIDENTIAL USE

20	1 of 1	S	0.13 / 703.51	70.08 / 5	TODD SUMMERS 176 HORIZON AVE MOUNTAIN VIEW CA 94043	RCRA NON GEN
--------------------	--------	---	---------------	-----------	---	-----------------

EPA Handler ID: CAC002980854
Gen Status Universe: No Report
Contact Name: TODD SUMMERS
Contact Address: 176 HORIZON AVE , , MOUNTAIN VIEW , CA, 94043 ,
Contact Phone No and Ext: 650-793-4808
Contact Email: CLAUDIA.MIRANDA@ATIRESTORATION.COM
Contact Country:
County Name: SAN BERNARDINO
EPA Region: 09
Land Type:
Receive Date: 20180918

Violation/Evaluation Summary

Note: NO RECORDS: As of August 2019, there are no Compliance Monitoring and Enforcement (violation) records associated with this facility (EPA ID).

Handler Summary

Importer Activity: No
Mixed Waste Generator: No
Transporter Activity: No
Transfer Facility: No
Onsite Burner Exemption: No
Furnace Exemption: No
Underground Injection Activity: No
Commercial TSD: No
Used Oil Transporter: No
Used Oil Transfer Facility: No
Used Oil Processor: No
Used Oil Refiner: No
Used Oil Burner: No
Used Oil Market Burner: No
Used Oil Spec Marketer: No

Map Key	Number of Records	Direction	Distance (mi/ft)	Elev/Diff (ft)	Site	DB
---------	-------------------	-----------	------------------	----------------	------	----

Hazardous Waste Handler Details

Sequence No: 1
 Receive Date: 20180918
 Handler Name: TODD SUMMERS
 Generator Status Universe: No Report
 Source Type: Implementer

Owner/Operator Details

Owner/Operator Ind:	Current Owner	Street No:	
Type:	Other	Street 1:	176 HORIZON AVE
Name:	TODD SUMMERS	Street 2:	
Date Became Current:		City:	MOUNTAIN VIEW
Date Ended Current:		State:	CA
Phone:	650-793-4808	Country:	
Source Type:	Implementer	Zip Code:	94043

Owner/Operator Ind:	Current Operator	Street No:	
Type:	Other	Street 1:	176 HORIZON AVE
Name:	TODD SUMMERS	Street 2:	
Date Became Current:		City:	MOUNTAIN VIEW
Date Ended Current:		State:	CA
Phone:	650-793-4808	Country:	
Source Type:	Implementer	Zip Code:	94043

21	1 of 3	WNW	0.14 / 744.46	60.15 / -4	CAMELLIA PARK 333 STIERLEN RD MOUNTAIN VIEW CA 94040	CERCLIS
--------------------	--------	-----	------------------	---------------	--	---------

Site ID:	0903269	RNPL Status Code:	N
Site EPA ID:	CAD982400277	NPL Status:	Not on the NPL
Site Street Address 2:		RFED Facility Code:	N
Site County Name:	SANTA CLARA	RFED Facility Desc:	Not a Federal Facility
Site FIPS Code:	06085	USGS Hydro Unit No.:	18050003
Region Code:	09	Site Cong. Dist. Code:	12
Site SMSA No.:	7400	ROT Desc:	Private
Site Prim. Latitude:	37D23M57S	FR NPL Update No.:	
Site Prim. Longitude:	122D04M34S	RFRA Code:	
Lat Long Source:			
RNON NPL Status Desc:	NFRAP-Site does not qualify for the NPL based on existing information		

CERCLIS Assess History

OU ID:	00	RALT Short Name:	State (Fund)
Act Code ID:	001	Act Start Date:	
RAT Code:	DS	Act Complete Date:	6/1/1988 00:00:00
RAT Short Name:	DISCVRY	AGT Order No.:	10
RAT Name:	DISCOVERY	SH OU:	
RAT Hist. Only Flag:		SH Code:	
RAT NSI Indicator:	B	SH Seq:	
RAT Level:	1	SH Start Date:	
RAT DEF OU:	00	SH Complete Date:	
RFBS Code:		SH Lead:	
SPA Code:	13		
RAT Def:			

The process by which a potential hazardous waste site is brought to the attention of the EPA. The process can occur through the use of several mechanisms such as a phone call or referral by another government agency.

Site Desc:
 Site Alias:

CERCLIS Assess History

OU ID:	00	RALT Short Name:	State (Fund)
--------	----	------------------	--------------

Map Key	Number of Records	Direction	Distance (mi/ft)	Elev/Diff (ft)	Site	DB
---------	-------------------	-----------	------------------	----------------	------	----

Act Code ID:	001				Act Start Date:	
RAT Code:	PA				Act Complete Date:	1/12/1990 00:00:00
RAT Short Name:	PA				AGT Order No.:	130
RAT Name:	PRELIMINARY ASSESSMENT				SH OU:	
RAT Hist. Only Flag:					SH Code:	
RAT NSI Indicator:	B				SH Seq:	
RAT Level:	1				SH Start Date:	
RAT DEF OU:	00				SH Complete Date:	
RFBS Code:	P				SH Lead:	
SPA Code:	13					
RAT Def:		Collection of diverse existing information about the source and nature of the site hazard. It is EPA policy to complete the preliminary assessment within one year of site discovery.				
Site Desc:						
Site Alias:						

CERCLIS Assess History

OU ID:	00				RALT Short Name:	EPA Fund
Act Code ID:	002				Act Start Date:	
RAT Code:	PA				Act Complete Date:	9/22/1993 00:00:00
RAT Short Name:	PA				AGT Order No.:	130
RAT Name:	PRELIMINARY ASSESSMENT				SH OU:	
RAT Hist. Only Flag:					SH Code:	
RAT NSI Indicator:	B				SH Seq:	
RAT Level:	1				SH Start Date:	
RAT DEF OU:	00				SH Complete Date:	
RFBS Code:	P				SH Lead:	
SPA Code:	13					
RAT Def:		Collection of diverse existing information about the source and nature of the site hazard. It is EPA policy to complete the preliminary assessment within one year of site discovery.				
Site Desc:						
Site Alias:						

CERCLIS Assess History

OU ID:	00				RALT Short Name:	EPA In-House
Act Code ID:	001				Act Start Date:	
RAT Code:	VS				Act Complete Date:	9/22/1993 00:00:00
RAT Short Name:	ARCH SITE				AGT Order No.:	1500
RAT Name:	ARCHIVE SITE				SH OU:	
RAT Hist. Only Flag:					SH Code:	
RAT NSI Indicator:	B				SH Seq:	
RAT Level:	1				SH Start Date:	
RAT DEF OU:	00				SH Complete Date:	
RFBS Code:					SH Lead:	
SPA Code:	13					
RAT Def:		The decision is made that no further activity is planned at the site.				
Site Desc:						
Site Alias:						

CERCLIS Assess History

OU ID:	00				RALT Short Name:	
Act Code ID:					Act Start Date:	
RAT Code:					Act Complete Date:	
RAT Short Name:					AGT Order No.:	0
RAT Name:					SH OU:	
RAT Hist. Only Flag:					SH Code:	
RAT NSI Indicator:					SH Seq:	
RAT Level:					SH Start Date:	
RAT DEF OU:					SH Complete Date:	
RFBS Code:					SH Lead:	
SPA Code:						
RAT Def:		No description available				
Site Desc:						

Map Key	Number of Records	Direction	Distance (mi/ft)	Elev/Diff (ft)	Site	DB
Site Alias:		No alias data available				

21	2 of 3	WNW	0.14 / 744.46	60.15 / -4	CAMELLIA PARK 333 STIERLEN RD MOUNTAIN VIEW CA 94040	CERCLIS NFRAP
Site ID:	903269	Site FIPS Code:	6085			
Site EPA ID:	CAD982400277	Region Code:	9			
Site Parent ID:		Site Cong. Dist. Code:	12			
Site County Name:	SANTA CLARA	Federal Facility:				
Parent Site Name:						

CERCLIS-NFRAP Assess History

OU ID:	0	Act Start Date:	
Act Code ID:	1	Act Complete Date:	9/22/1993
RAT Code:	VS	AGT Order No.:	1500
RAT Short Name:	ARCH SITE	SH OU:	
RAT Name:	ARCHIVE SITE	SH Code:	
RAT Hist. Only Flag:		SH Seq:	
RAT NSI Indicator:	B	SH Start Date:	
RAT Level:	1	SH Complete Date:	
RAT DEF OU:	00	SH Lead:	
RFBS Code:		SH Qual:	
SPA Code:	13	RAQ Act. Qual Short:	
RALT Short Name:	EPA In-House	RNPL Status Code:	N
RAT Def:	The decision is made that no further activity is planned at the site.		
RNON NPL Status Desc:	NFRAP-Site does not qualify for the NPL based on existing information		

CERCLIS-NFRAP Assess History

OU ID:	0	Act Start Date:	
Act Code ID:	2	Act Complete Date:	9/22/1993
RAT Code:	PA	AGT Order No.:	130
RAT Short Name:	PA	SH OU:	
RAT Name:	PRELIMINARY ASSESSMENT	SH Code:	
RAT Hist. Only Flag:		SH Seq:	
RAT NSI Indicator:	B	SH Start Date:	
RAT Level:	1	SH Complete Date:	
RAT DEF OU:	00	SH Lead:	
RFBS Code:	P	SH Qual:	
SPA Code:	13	RAQ Act. Qual Short:	NFRAP
RALT Short Name:	EPA Fund	RNPL Status Code:	N
RAT Def:	Collection of diverse existing information about the source and nature of the site hazard. It is EPA policy to complete the preliminary assessment within one year of site discovery.		
RNON NPL Status Desc:	NFRAP-Site does not qualify for the NPL based on existing information		

CERCLIS-NFRAP Assess History

OU ID:	0	Act Start Date:	
Act Code ID:	1	Act Complete Date:	6/1/1988
RAT Code:	DS	AGT Order No.:	10
RAT Short Name:	DISCVRY	SH OU:	
RAT Name:	DISCOVERY	SH Code:	
RAT Hist. Only Flag:		SH Seq:	
RAT NSI Indicator:	B	SH Start Date:	
RAT Level:	1	SH Complete Date:	
RAT DEF OU:	00	SH Lead:	
RFBS Code:		SH Qual:	
SPA Code:	13	RAQ Act. Qual Short:	
RALT Short Name:	State (Fund)	RNPL Status Code:	N
RAT Def:	The process by which a potential hazardous waste site is brought to the attention of the EPA. The process can occur through the use of several mechanisms such as a phone call or referral by another government agency.		
RNON NPL Status Desc:	NFRAP-Site does not qualify for the NPL based on existing information		

Map Key	Number of Records	Direction	Distance (mi/ft)	Elev/Diff (ft)	Site	DB
---------	-------------------	-----------	------------------	----------------	------	----

CERCLIS-NFRAP Assess History

OU ID:	0	Act Start Date:	
Act Code ID:	1	Act Complete Date:	1/12/1990
RAT Code:	PA	AGT Order No.:	130
RAT Short Name:	PA	SH OU:	
RAT Name:	PRELIMINARY ASSESSMENT	SH Code:	
RAT Hist. Only Flag:		SH Seq:	
RAT NSI Indicator:	B	SH Start Date:	
RAT Level:	1	SH Complete Date:	
RAT DEF OU:	00	SH Lead:	
RFBS Code:	P	SH Qual:	
SPA Code:	13	RAQ Act. Qual Short:	Low priority
RALT Short Name:	State (Fund)	RNPL Status Code:	N
RAT Def:	Collection of diverse existing information about the source and nature of the site hazard. It is EPA policy to complete the preliminary assessment within one year of site discovery.		
RNON NPL Status Desc:	NFRAP-Site does not qualify for the NPL based on existing information		

21	3 of 3	WNW	0.14 / 744.46	60.15 / -4	CAMELLIA PARK 333 STIERLEN RD MOUNTAIN VIEW CA 94040	SEMS ARCHIVE
--------------------	--------	------------	----------------------	-------------------	---	-------------------------

Site ID:	0903269	FIPS Code:	06085
EPA ID:	CAD982400277	Cong District:	12
NPL:	Not on the NPL	Region:	09
Federal Facility:	No	County:	SANTA CLARA
Non NPL Status:	NFRAP-Site does not qualify for the NPL based on existing information		

Action Information

Operable Units:	00	Start Actual:	
Action Code:	PA	Finish Actual:	09/22/1993
Action Name:	PA	Qual:	N
SEQ:	2	Curr Action Lead:	EPA Perf
Operable Units:	00	Start Actual:	
Action Code:	PA	Finish Actual:	01/12/1990
Action Name:	PA	Qual:	L
SEQ:	1	Curr Action Lead:	St Perf
Operable Units:	00	Start Actual:	06/01/1988
Action Code:	DS	Finish Actual:	06/01/1988
Action Name:	DISCVRY	Qual:	
SEQ:	1	Curr Action Lead:	St Perf
Operable Units:	00	Start Actual:	
Action Code:	VS	Finish Actual:	09/22/1993
Action Name:	ARCH SITE	Qual:	
SEQ:	1	Curr Action Lead:	EPA Perf In-Hse

22	1 of 2	ENE	0.14 / 754.89	61.93 / -3	KEITH SUDDJIAN 505 CYPRESS POINT DRIVE #108 MOUNTAIN VIEW CA 94043	RCRA NON GEN
--------------------	--------	------------	----------------------	-------------------	---	-------------------------

EPA Handler ID:	CAC002968891
Gen Status Universe:	No Report
Contact Name:	KEITH SUDDJIAN
Contact Address:	624 SYLVAN AVENUE , , MOUNTAIN VIEW , CA, 94041 ,
Contact Phone No and Ext:	650-322-2600
Contact Email:	NICOLE@ENV-REM.COM
Contact Country:	
County Name:	SAN BERNARDINO
EPA Region:	09
Land Type:	
Receive Date:	20180629

Map Key	Number of Records	Direction	Distance (mi/ft)	Elev/Diff (ft)	Site	DB
---------	-------------------	-----------	------------------	----------------	------	----

Violation/Evaluation Summary

Note: NO RECORDS: As of August 2019, there are no Compliance Monitoring and Enforcement (violation) records associated with this facility (EPA ID).

Handler Summary

Importer Activity: No
Mixed Waste Generator: No
Transporter Activity: Yes
Transfer Facility: No
Onsite Burner Exemption: No
Furnace Exemption: No
Underground Injection Activity: No
Commercial TSD: No
Used Oil Transporter: No
Used Oil Transfer Facility: No
Used Oil Processor: No
Used Oil Refiner: No
Used Oil Burner: No
Used Oil Market Burner: No
Used Oil Spec Marketer: No

Hazardous Waste Handler Details

Sequence No: 1
Receive Date: 20180629
Handler Name: KEITH SUDDJIAN
Generator Status Universe: No Report
Source Type: Implementer

Owner/Operator Details

Owner/Operator Ind: Current Owner	Street No:
Type: Other	Street 1: 624 SYLVAN AVENUE
Name: KEITH SUDDJIAN	Street 2:
Date Became Current:	City: MOUNTAIN VIEW
Date Ended Current:	State: CA
Phone: 650-322-2600	Country:
Source Type: Implementer	Zip Code: 94041

Owner/Operator Ind: Current Operator	Street No:
Type: Other	Street 1: 624 SYLVAN AVENUE
Name: KEITH SUDDJIAN	Street 2:
Date Became Current:	City: MOUNTAIN VIEW
Date Ended Current:	State: CA
Phone: 650-322-2600	Country:
Source Type: Implementer	Zip Code: 94041

22	2 of 2	ENE	0.14 / 754.89	61.93 / -3	MICHAEL ANDREWS 505 CYPRESS POINT DR. MOUNTAIN VIEW CA 94043	RCRA NON GEN
--------------------	--------	------------	----------------------	-------------------	---	-------------------------

EPA Handler ID: CAC002990686
Gen Status Universe: No Report
Contact Name: MICHAEL ANDREWS
Contact Address: 505 CYPRESS POINT DR. , , MOUNTAIN VIEW , CA, 94043 ,
Contact Phone No and Ext: 415-309-1766
Contact Email: MARTIN@MSE-ENV.NET
Contact Country:
County Name: SAN BERNARDINO
EPA Region: 09

Map Key	Number of Records	Direction	Distance (mi/ft)	Elev/Diff (ft)	Site	DB
---------	-------------------	-----------	------------------	----------------	------	----

Land Type:
 Receive Date: 20181127

Violation/Evaluation Summary

Note: NO RECORDS: As of August 2019, there are no Compliance Monitoring and Enforcement (violation) records associated with this facility (EPA ID).

Handler Summary

Importer Activity: No
 Mixed Waste Generator: No
 Transporter Activity: No
 Transfer Facility: No
 Onsite Burner Exemption: No
 Furnace Exemption: No
 Underground Injection Activity: No
 Commercial TSD: No
 Used Oil Transporter: No
 Used Oil Transfer Facility: No
 Used Oil Processor: No
 Used Oil Refiner: No
 Used Oil Burner: No
 Used Oil Market Burner: No
 Used Oil Spec Marketer: No

Hazardous Waste Handler Details

Sequence No: 1
 Receive Date: 20181127
 Handler Name: MICHAEL ANDREWS
 Generator Status Universe: No Report
 Source Type: Implementer

Owner/Operator Details

Owner/Operator Ind: Current Owner	Street No:
Type: Other	Street 1: 505 CYPRESS POINT DR.
Name: MICHAEL ANDREWS	Street 2:
Date Became Current:	City: MOUNTAIN VIEW
Date Ended Current:	State: CA
Phone: 415-309-1766	Country:
Source Type: Implementer	Zip Code: 94043

Owner/Operator Ind: Current Operator	Street No:
Type: Other	Street 1: 505 CYPRESS POINT DR.
Name: MICHAEL ANDREWS	Street 2:
Date Became Current:	City: MOUNTAIN VIEW
Date Ended Current:	State: CA
Phone: 415-309-1766	Country:
Source Type: Implementer	Zip Code: 94043

23	1 of 2	WSW	0.15 / 766.58	66.47 / 2	MOUNTAIN VIEW FOREIGN CAR INC 190 STIERLIN RD MOUNTAIN VIEW CA 94043	SANTA CLARA CUPA
--------------------	--------	-----	---------------	-----------	--	------------------

Facility ID: FA0203612
 PE: 2205
 Description: GENERATES 100 KG YR TO <5 TONS/YR
 Record ID: PR0313904

Map Key	Number of Records	Direction	Distance (mi/ft)	Elev/Diff (ft)	Site	DB
23	2 of 2	WSW	0.15 / 766.58	66.47 / 2	Mountain View Foreign Car Inc. 190 STIERLIN ROAD MOUNTAIN VIEW CA 94043	DELISTED HAZ
Siteid:		382012				
Latitude:		37.396500				
Longitude:		-122.078560				
Original Source:		CHAZ				
Record Date:		30-MAY-2017				
24	1 of 2	W	0.15 / 801.79	62.18 / -2	CROWLEY CO 855 JACKSON ST MOUNTAIN VIEW CA 94040	HHSS
County:						
Pdf File Url:		http://geotracker.waterboards.ca.gov/ustpdfs/pdf/0002d20e.pdf				
24	2 of 2	W	0.15 / 801.79	62.18 / -2	CROWLEY CO 855 JACKSON ST MOUNTAIN VIEW CA	HIST TANK
Owner Name:		CROWLEY CO		No of Containers:		2
Owner Street:		855 JACKSON STREET		County:		SANTA CLARA
Owner City:		MOUNTAIN VIEW		Facility State:		CA
Owner State:		CA		Facility Zip:		94040
Owner Zip:		94040				
25	1 of 3	WSW	0.16 / 830.46	66.71 / 2	SAFEGUARD TRANS & AUTO REPAIR 178 STIERLIN RD MOUNTAIN VIEW CA 94043	SANTA CLARA CUPA
Facility ID:		FA0203586				
PE:		2205				
Description:		GENERATES 100 KG YR TO <5 TONS/YR				
Record ID:		PR0315459				
25	2 of 3	WSW	0.16 / 830.46	66.71 / 2	SAFEGUARD TRANSMISSION 178 STIERLIN ROAD MOUNTAIN VIEW CA 94043	HHSS
County:		Santa Clara				
Pdf File Url:		http://geotracker.waterboards.ca.gov/ustpdfs/pdf/00020a8e.pdf				
25	3 of 3	WSW	0.16 / 830.46	66.71 / 2	SAFEGUARD TRANSMISSION 178 STIERLIN ROAD MOUNTAIN VIEW CA	HIST TANK
Owner Name:		WALTER KOZOUREK		No of Containers:		3
Owner Street:		1555 LILAC LANE		County:		SANTA CLARA
Owner City:		MOUNTAIN VIEW		Facility State:		CA
Owner State:		CA		Facility Zip:		94043
Owner Zip:		94043				
26	1 of 1	WSW	0.20 / 1,060.98	68.95 / 4	MOFFETT 101-199 Stierlin Rd Mountain View CA 94043	ALT FUELS

ID:	80889				CNG Dispenser No:	
Federal Agency ID:					CNG Fill Type Code:	
Federal Agency:					CNG Site Renew Src:	
Fed Agency Name:					CNG PSI:	
Status:	Open: The station is open.				CNG Storage Cap:	
Facility Type:					CNG Tot Compr Cap:	
Fuel Type Code:	ELEC: Electric				CNG Vehicle Class:	
Owner Type Desc:					LPG Nozzle Types:	
Expected Date:					LNG Site Renew Src:	
Dt Last Confirmed:	2019-06-12				LNG Vehicle Class:	
Open Date:					Hydrogen is Retail:	
Updated at:	2019-06-12 09:08:14 UTC				Hydrogen Pressures:	
BD Blends:					Hydrogen Standards:	
NG PSI:					Station Phone:	888-758-4389
NG Fill Type Code:					Latitude:	37.3961209
NG Fill Type Desc:					Longitude:	-122.0778823
NG Vehicle Class:						
NG Vehicle Class Desc:						
E85 Blender Pump:						
E85 Blender Pump Desc:						
E85 Other Ethanol Blends:						
EV Pricing:	Pricing is based on kWh used. \$0.25 per kWh					
EV Pricing French:						
LPG Primary:						
LPG Primary Desc:						
Intersection Directions:	MOFFETT; Chargepoint station is located in underground parking					
Geocode Status Desc:	The location is from a real GPS readout at the station.					
Hydrogen Status Link:						

27	1 of 6	NE	0.21 / 1,092.10	56.00 / -9	Moffett Valero 495 MOFFETT BLVD MOUNTAIN VIEW CA 94043	CERS TANK
--------------------	--------	----	--------------------	---------------	--	-----------

Site ID:	397741
Latitude:	37.400157
Longitude:	-122.073050

Regulated Programs

EI Description:	Hazardous Waste Generator
EI ID:	10076518

EI Description:	Underground Storage Tank
EI ID:	10076518

EI Description:	Chemical Storage Facilities
EI ID:	10076518

Violations

Violation Date:	09/13/2017	Violation Source:	CERS
Violation Program:	UST	Violation Division:	Mountain View Fire Department
Citation:	23 CCR 16 2631(g), 2632(c)(2)(A) & (B) - California Code of Regulations, Title 23, Chapter 16, Section(s) 2631(g), 2632(c)(2)(A) & (B)		

Violation Notes:

The 91 annular sensor is stuck at the bottom of the tank and cannot be tested. Sensor needs to be removed and replaced.

Violation Description:

Failure of the double-walled interstitial space of the tank to be continuously monitored with an audible and visual alarm.

Map Key	Number of Records	Direction	Distance (mi/ft)	Elev/Diff (ft)	Site	DB
----------------	--------------------------	------------------	-------------------------	-----------------------	-------------	-----------

Violations

Violation Date: 09/13/2017 **Violation Source:** CERS
Violation Program: UST **Violation Division:** Mountain View Fire Department
Citation: HSC 6.7 25284.2 - California Health and Safety Code, Chapter 6.7, Section(s) 25284.2
Violation Notes:

89 and 91 spill buckets annual test. Both were leaking from the drain valve.

Violation Description:

Failure to test the spill bucket annually.

Violations

Violation Date: 09/13/2017 **Violation Source:** CERS
Violation Program: HMRRP **Violation Division:** Mountain View Fire Department
Citation: HSC 6.95 25508.1(a)-(f) - California Health and Safety Code, Chapter 6.95, Section(s) 25508.1(a)-(f)
Violation Notes:

Returned to compliance on 05/09/2018. Update quantity of waste absorbent stored on site and locate manifests for disposal of waste absorbent for the last 3 years. How are the fuel filters being disposed? They are not listed on inventory and not stored on-site.

Violation Description:

Failure to electronically update business plan within 30 days of any one of the following events:
A 100 percent or more increase in the quantity of a previously disclosed material.
Any handling of a previously undisclosed hazardous materials at or above reportable quantities.
A change of business address, business ownership, or business name.
A substantial change in the handler's operations that requires modification to any portion of the business plan.

Violations

Violation Date: 09/12/2013 **Violation Source:** CERS
Violation Program: UST **Violation Division:** Mountain View Fire Department
Citation: 23 CCR 16 2715(f) - California Code of Regulations, Title 23, Chapter 16, Section(s) 2715(f)
Violation Notes:

Returned to compliance on 09/30/2013.

Violation Description:

Failure to comply with one or more of the following: provide training to facility employee(s) responsible for proper operation and maintenance every 12 months
and/or
train new employee(s) who are responsible for proper operation and maintenance within 30-days of hire
and/or
to have at least one employee present during operating hours that has been trained in the proper operation and maintenance of the UST system.

Violations

Violation Date: 09/10/2014 **Violation Source:** CERS
Violation Program: HMRRP **Violation Division:** Mountain View Fire Department
Citation: HSC 6.95 25508.1(a)-(e) - California Health and Safety Code, Chapter 6.95, Section(s) 25508.1(a)-(e)
Violation Notes:

Returned to compliance on 10/15/2014.

Violation Description:

Map Key	Number of Records	Direction	Distance (mi/ft)	Elev/Diff (ft)	Site	DB
----------------	--------------------------	------------------	-------------------------	-----------------------	-------------	-----------

Failure to electronically update business plan within 30 days of any one of the following events:
 A 100 percent or more increase in the quantity of a previously disclosed material.
 Any handling of a previously undisclosed hazardous materials at or above reportable quantities.
 A change of business address, business ownership, or business name.

Enforcements

Enf Action Date:	09/12/2013	Enf Action Program:	UST
Enf Action Type:	Notice of Violation (Unified Program)	Enf Action Source:	CERS
Enf Action Division:	Mountain View Fire Department		
Enf Action Description:	Notice of Violation Issued by the Inspector at the Time of Inspection		
Enf Action Notes:			

Evaluations

Eval Date:	09/26/2018
Violations Found:	No
Eval General Type:	Compliance Evaluation Inspection
Eval Type:	Routine done by local agency
Eval Division:	Mountain View Fire Department
Eval Program:	HMRRP
Eval Source:	CERS
Eval Notes:	

No Violations.; Note: data in [EVAL Notes] field for some records is truncated from the source.

Eval Date:	09/20/2016
Violations Found:	No
Eval General Type:	Compliance Evaluation Inspection
Eval Type:	Routine done by local agency
Eval Division:	Mountain View Fire Department
Eval Program:	HMRRP
Eval Source:	CERS
Eval Notes:	

No Violations.; Note: data in [EVAL Notes] field for some records is truncated from the source.

Eval Date:	09/13/2017
Violations Found:	Yes
Eval General Type:	Compliance Evaluation Inspection
Eval Type:	Routine done by local agency
Eval Division:	Mountain View Fire Department
Eval Program:	HMRRP
Eval Source:	CERS
Eval Notes:	

Eval Date:	12/18/2015
Violations Found:	No
Eval General Type:	Compliance Evaluation Inspection
Eval Type:	Routine done by local agency
Eval Division:	Santa Clara County Environmental Health
Eval Program:	HW
Eval Source:	CERS
Eval Notes:	

Facility manages hazardous waste from small spills during gas station operations. Containers are in good condition and manifests available for review.
 No violations noted today, thank you.; Note: data in [EVAL Notes] field for some records is truncated from the source.

Eval Date:	12/04/2017
Violations Found:	No
Eval General Type:	Other/Unknown
Eval Type:	Other, not routine, done by local agency

Map Key	Number of Records	Direction	Distance (mi/ft)	Elev/Diff (ft)	Site	DB
Eval Division:		Mountain View Fire Department				
Eval Program:		HMRRP				
Eval Source:		CERS				
Eval Notes:						
Eval Date:		02/14/2018				
Violations Found:		No				
Eval General Type:		Other/Unknown				
Eval Type:		Other, not routine, done by local agency				
Eval Division:		Mountain View Fire Department				
Eval Program:		HMRRP				
Eval Source:		CERS				
Eval Notes:						
Eval Date:		10/15/2014				
Violations Found:		No				
Eval General Type:		Other/Unknown				
Eval Type:		Other, not routine, done by local agency				
Eval Division:		Mountain View Fire Department				
Eval Program:		HMRRP				
Eval Source:		CERS				
Eval Notes:						
Eval Date:		05/09/2018				
Violations Found:		No				
Eval General Type:		Other/Unknown				
Eval Type:		Other, not routine, done by local agency				
Eval Division:		Mountain View Fire Department				
Eval Program:		HMRRP				
Eval Source:		CERS				
Eval Notes:						
Eval Date:		09/12/2013				
Violations Found:		Yes				
Eval General Type:		Compliance Evaluation Inspection				
Eval Type:		Routine done by local agency				
Eval Division:		Mountain View Fire Department				
Eval Program:		UST				
Eval Source:		CERS				
Eval Notes:						
Eval Date:		09/30/2013				
Violations Found:		No				
Eval General Type:		Other/Unknown				
Eval Type:		Other, not routine, done by local agency				
Eval Division:		Mountain View Fire Department				
Eval Program:		UST				
Eval Source:		CERS				
Eval Notes:						
Eval Date:		09/10/2014				
Violations Found:		No				
Eval General Type:		Compliance Evaluation Inspection				
Eval Type:		Routine done by local agency				
Eval Division:		Mountain View Fire Department				
Eval Program:		UST				
Eval Source:		CERS				
Eval Notes:						
Eval Date:		09/20/2016				
Violations Found:		No				
Eval General Type:		Compliance Evaluation Inspection				
Eval Type:		Routine done by local agency				

Map Key	Number of Records	Direction	Distance (mi/ft)	Elev/Diff (ft)	Site	DB
Eval Division:		Mountain View Fire Department				
Eval Program:		UST				
Eval Source:		CERS				
Eval Notes:						
No Violations.; Note: data in [EVAL Notes] field for some records is truncated from the source.						
Eval Date:		09/28/2017				
Violations Found:		No				
Eval General Type:		Other/Unknown				
Eval Type:		Other, not routine, done by local agency				
Eval Division:		Mountain View Fire Department				
Eval Program:		HMRRP				
Eval Source:		CERS				
Eval Notes:						
Eval Date:		09/30/2013				
Violations Found:		No				
Eval General Type:		Other/Unknown				
Eval Type:		Other, not routine, done by local agency				
Eval Division:		Mountain View Fire Department				
Eval Program:		HMRRP				
Eval Source:		CERS				
Eval Notes:						
Eval Date:		12/04/2017				
Violations Found:		No				
Eval General Type:		Other/Unknown				
Eval Type:		Other, not routine, done by local agency				
Eval Division:		Mountain View Fire Department				
Eval Program:		UST				
Eval Source:		CERS				
Eval Notes:						
Eval Date:		09/16/2015				
Violations Found:		No				
Eval General Type:		Compliance Evaluation Inspection				
Eval Type:		Routine done by local agency				
Eval Division:		Mountain View Fire Department				
Eval Program:		UST				
Eval Source:		CERS				
Eval Notes:						
Eval Date:		09/13/2017				
Violations Found:		Yes				
Eval General Type:		Compliance Evaluation Inspection				
Eval Type:		Routine done by local agency				
Eval Division:		Mountain View Fire Department				
Eval Program:		UST				
Eval Source:		CERS				
Eval Notes:						
Eval Date:		09/16/2015				
Violations Found:		No				
Eval General Type:		Compliance Evaluation Inspection				
Eval Type:		Routine done by local agency				
Eval Division:		Mountain View Fire Department				
Eval Program:		HMRRP				
Eval Source:		CERS				
Eval Notes:						
Eval Date:		02/14/2018				
Violations Found:		No				

Map Key	Number of Records	Direction	Distance (mi/ft)	Elev/Diff (ft)	Site	DB
Eval General Type:						
Eval Type:						
Eval Division:						
Eval Program:						
Eval Source:						
Eval Notes:						
Eval Date:						
Violations Found:						
Eval General Type:						
Eval Type:						
Eval Division:						
Eval Program:						
Eval Source:						
Eval Notes:						
Eval Date:						
Violations Found:						
Eval General Type:						
Eval Type:						
Eval Division:						
Eval Program:						
Eval Source:						
Eval Notes:						
Eval Date:						
Violations Found:						
Eval General Type:						
Eval Type:						
Eval Division:						
Eval Program:						
Eval Source:						
Eval Notes:						
No Violations.; Note: data in [EVAL Notes] field for some records is truncated from the source.						
Eval Date:						
Violations Found:						
Eval General Type:						
Eval Type:						
Eval Division:						
Eval Program:						
Eval Source:						
Eval Notes:						
Eval Date:						
Violations Found:						
Eval General Type:						
Eval Type:						
Eval Division:						
Eval Program:						
Eval Source:						
Eval Notes:						

Map Key	Number of Records	Direction	Distance (mi/ft)	Elev/Diff (ft)	Site	DB
----------------	--------------------------	------------------	-------------------------	-----------------------	-------------	-----------

Affiliations

Affil Type Desc:	UST Tank Owner
Entity Name:	SPEAR VOICE SYSTEMS, INC
Entity Title:	
Address:	495 MOFFETT BLVD
City:	MOUNTAIN VIEW
State:	CA
Country:	United States
Zip Code:	94040
Phone:	(650) 967-8981
Affil Type Desc:	CUPA District
Entity Name:	Santa Clara County Environmental Health
Entity Title:	
Address:	1555 Berger Drive, Suite 300
City:	San Jose
State:	CA
Country:	
Zip Code:	95112-2716
Phone:	(408) 918-3400
Affil Type Desc:	Parent Corporation
Entity Name:	Moffett Valero
Entity Title:	
Address:	
City:	
State:	
Country:	
Zip Code:	
Phone:	
Affil Type Desc:	UST Permit Applicant
Entity Name:	KALEEM KHALID
Entity Title:	CFO
Address:	
City:	
State:	
Country:	
Zip Code:	
Phone:	(650) 967-8981
Affil Type Desc:	UST Property Owner Name
Entity Name:	SPEAR VOICE SYSTEMS, INC.
Entity Title:	
Address:	495 MOFFETT BLVD
City:	MOUNTAIN VIEW
State:	CA
Country:	United States
Zip Code:	94040
Phone:	(650) 967-8981
Affil Type Desc:	Identification Signer
Entity Name:	KALEEM KHALID
Entity Title:	CFO
Address:	
City:	
State:	
Country:	
Zip Code:	
Phone:	
Affil Type Desc:	UST Tank Operator
Entity Name:	SPEAR VOICE SYSTEMS, INC.
Entity Title:	
Address:	495 MOFFETT BLVD.
City:	MOUNTAIN VIEW
State:	CA

Map Key	Number of Records	Direction	Distance (mi/ft)	Elev/Diff (ft)	Site	DB
Country:		United States				
Zip Code:		94043				
Phone:		(650) 967-8981				
Affil Type Desc:		Environmental Contact				
Entity Name:		KALEEM KHALID				
Entity Title:						
Address:		495 MOFFETT BLVD				
City:		MOUNTAIN VIEW				
State:		CA				
Country:						
Zip Code:		94043				
Phone:						
Affil Type Desc:		Document Preparer				
Entity Name:		Catherine Riccomini				
Entity Title:						
Address:						
City:						
State:						
Country:						
Zip Code:						
Phone:						
Affil Type Desc:		Facility Mailing Address				
Entity Name:		Mailing Address				
Entity Title:						
Address:		495 MOFFETT BLVD.				
City:		MOUNTAIN VIEW				
State:		CA				
Country:						
Zip Code:		94043				
Phone:						
Affil Type Desc:		Operator				
Entity Name:		SPEAR VOICE SYSTEMS, INC.				
Entity Title:						
Address:						
City:						
State:						
Country:						
Zip Code:						
Phone:		(650) 967-8981				
Affil Type Desc:		Property Owner				
Entity Name:		SPEAR VOICE SYSTEMS, INC.				
Entity Title:						
Address:		495 MOFFETT BLVD				
City:		MOUNTAIN VIEW				
State:		CA				
Country:		United States				
Zip Code:		94043				
Phone:		(650) 967-8981				
Affil Type Desc:		Legal Owner				
Entity Name:		SPEAR VOICE SYSTEMS, INC.				
Entity Title:						
Address:		495 MOFFETT BLVD.				
City:		MOUNTAIN VIEW				
State:		CA				
Country:		United States				
Zip Code:		94043				
Phone:		(650) 967-8981				

Coordinates

Env Int Type Code: HMBP **Longitude:** -122.073029
Program ID: 10076518 **Coord Name:**

Map Key	Number of Records	Direction	Distance (mi/ft)	Elev/Diff (ft)	Site	DB
Latitude:		37.399853		Ref Point Type Desc:		Unknown
27	2 of 6	NE	0.21 / 1,092.10	56.00 / -9	Moffett Valero 495 Moffett BL Mountain View CA 94043	SANTA CLARA CUPA
Facility ID:		FA0204116				
PE:		2240				
Description:		GENERATES < 10 GAL/YR				
Record ID:		PR0313080				
27	3 of 6	NE	0.21 / 1,092.10	56.00 / -9	MOFFETT VALERO 495 MOFFETT BLVD MOUNTAIN VIEW CA 94043	EMISSIONS
2017 Criteria Data						
Facility ID:		110420		CERR Code:		
Facility SIC Code:		5411		TOGT: .403847084		
CO:		43		ROGT: .403847084		
Air Basin:		SF		COT:		
District:		BA		NOXT:		
COID:		SCL		SOXT:		
DISN:		BAY AREA AQMD		PMT:		
CHAPIS:				PM10T:		
2017 Toxic Data						
Facility ID:		110420		COID: SCL		
Facility SIC Code:		5411		DISN: BAY AREA AQMD		
CO:		43		CHAPIS:		
Air Basin:		SF		CERR Code:		
District:		BA				
TS:						
Health Risk Asmt:						
Non-Cancer Chronic Haz Ind:						
Non-Cancer Acute Haz Ind:						
27	4 of 6	NE	0.21 / 1,092.10	56.00 / -9	EXXON SERVICE STAITON 495 MOFFETT BLVD MOUNTAIN VIEW CA	HIST TANK
Owner Name:		EXXON COMPANY U.S.A.		No of Containers: 4		
Owner Street:		16945 NORTH CHASE BLVD.		County: SANTA CLARA		
Owner City:		HOUSTON		Facility State: CA		
Owner State:		TX		Facility Zip: 94040		
Owner Zip:		77210				
27	5 of 6	NE	0.21 / 1,092.10	56.00 / -9	Exxon #7-3528 495 Moffett Blvd Mountain View CA	SANTA CLARA LO
SCVWD ID:		06S2W22C02f				
Closure Date:		07/02/2010				
Link:		http://lustop.sccgov.org/files/06S2W22C02f/				
27	6 of 6	NE	0.21 / 1,092.10	56.00 / -9	MOFFETT VALERO 495 MOFFETT BLVD	RCRA NON GEN

Map Key	Number of Records	Direction	Distance (mi/ft)	Elev/Diff (ft)	Site	DB
---------	-------------------	-----------	------------------	----------------	------	----

MOUNTAIN VIEW CA 94043

EPA Handler ID: CAL000402034
Gen Status Universe: No Report
Contact Name: KALEEM KHALID
Contact Address: 495 MOFFETT BLVD , , MOUNTAIN VIEW , CA, 94043 ,
Contact Phone No and Ext: 650-967-8981
Contact Email: KALEEMKHALID02@YAHOO.COM
Contact Country:
County Name: SANTA CLARA
EPA Region: 09
Land Type:
Receive Date: 20141105

Violation/Evaluation Summary

Note: NO RECORDS: As of August 2019, there are no Compliance Monitoring and Enforcement (violation) records associated with this facility (EPA ID).

Handler Summary

Importer Activity: No
Mixed Waste Generator: No
Transporter Activity: Yes
Transfer Facility: No
Onsite Burner Exemption: No
Furnace Exemption: No
Underground Injection Activity: No
Commercial TSD: No
Used Oil Transporter: No
Used Oil Transfer Facility: No
Used Oil Processor: No
Used Oil Refiner: No
Used Oil Burner: No
Used Oil Market Burner: No
Used Oil Spec Marketer: No

Hazardous Waste Handler Details

Sequence No: 1
Receive Date: 20141105
Handler Name: MOFFETT VALERO
Generator Status Universe: No Report
Source Type: Implementer

Owner/Operator Details

Owner/Operator Ind: Current Operator	Street No:
Type: Other	Street 1: 495 MOFFETT BLVD
Name: KALEEM KHALID	Street 2:
Date Became Current:	City: MOUNTAIN VIEW
Date Ended Current:	State: CA
Phone: 650-967-8981	Country:
Source Type: Implementer	Zip Code: 94043

Owner/Operator Ind: Current Owner	Street No:
Type: Other	Street 1: 495 MOFFETT BLVD
Name: SPEAR VOICE SYSTEMS INC	Street 2:
Date Became Current:	City: MOUNTAIN VIEW
Date Ended Current:	State: CA
Phone: 650-967-8981	Country:
Source Type: Implementer	Zip Code: 94043

Map Key	Number of Records	Direction	Distance (mi/ft)	Elev/Diff (ft)	Site	DB
28	1 of 1	NE	0.22 / 1,137.99	56.34 / -8	Moffett Valero CA	UST SANTA CLARA

Facility ID: FA0204116
Facility Status: Active
GIS Latitude: 37.40014
GIS Longitude: -122.073087

Tank Details

Tanks Count: 1
Capacity: 12000
Tank Substance: PREMIUM UNLEADED

Tanks Count: 1
Capacity: 12000
Tank Substance: MIDGRADE UNLEADED

Tanks Count: 1
Capacity: 12000
Tank Substance: REGULAR UNLEADED

29	1 of 1	NE	0.22 / 1,147.89	56.34 / -8	Moffett Valero 495 Moffett Blvd Mountain View CA 94043	UST
--------------------	--------	----	-----------------	------------	--	-----

Facility ID: 742
CERS ID: 10076518
County: Santa Clara
Permitting Agency: Santa Clara County Environmental Health
Note: Information related to facilities can be searched on Geo Tracker Website:
<https://geotracker.waterboards.ca.gov/search>

30	1 of 1	NE	0.23 / 1,206.86	56.40 / -8	U.S. Navy Housing Project Cor of Moffett & Middlefield Mountain View CA	SANTA CLARA LO
--------------------	--------	----	-----------------	------------	--	-------------------

SCVWD ID: 06S2W22C01f
Closure Date:
Link: <http://lustop.sccgov.org/files/06S2W22C01f/>

31	1 of 2	SW	0.23 / 1,224.23	69.70 / 5	WEST EVELYN BRYANT OFFICE PARTNERS, LP 899 W EVELYN MOUNTAIN VIEW CA 94041	EMISSIONS
--------------------	--------	----	-----------------	-----------	---	-----------

2014 Criteria Data

Facility ID:	21733	CERR Code:	
Facility SIC Code:	6512	TOGT:	.001366898
CO:	43	ROGT:	
Air Basin:	SF	COT:	.000002633
District:	BA	NOXT:	.000000397
COID:	SCL	SOXT:	.000000568
DISN:	BAY AREA AQMD	PMT:	.000000024
CHAPIS:		PM10T:	.000000024

2014 Toxic Data

Facility ID: 21733
COID: SCL

Map Key	Number of Records	Direction	Distance (mi/ft)	Elev/Diff (ft)	Site	DB
Facility SIC Code:	6512			DISN:	BAY AREA AQMD	
CO:	43			CHAPIS:		
Air Basin:	SF			CERR Code:		
District:	BA					
TS:						
Health Risk Asmt:						
Non-Cancer Chronic Haz Ind:						
Non-Cancer Acute Haz Ind:						

2015 Criteria Data

Facility ID:	21733			CERR Code:		
Facility SIC Code:	6512			TOGT:	.02603615	
CO:	43			ROGT:	.00003615	
Air Basin:	SF			COT:	.000050158	
District:	BA			NOXT:	.000007563	
COID:	SCL			SOXT:	.000010824	
DISN:	BAY AREA AQMD			PMT:	.000000452	
CHAPIS:				PM10T:	.000000452	

2015 Toxic Data

Facility ID:	21733			COID:	SCL	
Facility SIC Code:	6512			DISN:	BAY AREA AQMD	
CO:	43			CHAPIS:		
Air Basin:	SF			CERR Code:		
District:	BA					
TS:						
Health Risk Asmt:						
Non-Cancer Chronic Haz Ind:						
Non-Cancer Acute Haz Ind:						

2016 Criteria Data

Facility ID:	21733			CERR CODE:		
Facility SIC Code:	6512			TOGT:	.026036145	
CO:	43			ROGT:	.0024239650995	
Air Basin:	SF			COT:	.000050158	
District:	BA			NOXT:	.000007563	
COID:	SCL			SOXT:	.000010824	
DISN:	BAY AREA AQMD			PMT:	.000000452	
CHAPIS:				PM10T:	.000000452	

2016 Toxic Data

Facility ID:	21733			TS:		
Facility SIC Code:	6512			HRA:		
CERR CODE:				CH Index:		
COID:	SCL			AH Index:		
CO:	43			Air Basin:	SF	
DISN:	BAY AREA AQMD			District:	BA	
CHAPIS:						

2017 Criteria Data

Facility ID:	21733			CERR Code:		
Facility SIC Code:	6512			TOGT:	1.151526605	
CO:	43			ROGT:	.1072071269255	
Air Basin:	SF			COT:	.002218392	
District:	BA			NOXT:	.000334498	
COID:	SCL			SOXT:	.000478713	
DISN:	BAY AREA AQMD			PMT:	.000019986	
CHAPIS:				PM10T:	.000019986	

Map Key	Number of Records	Direction	Distance (mi/ft)	Elev/Diff (ft)	Site	DB
---------	-------------------	-----------	------------------	----------------	------	----

2017 Toxic Data

Facility ID:	21733	COID:	SCL
Facility SIC Code:	6512	DISN:	BAY AREA AQMD
CO:	43	CHAPIS:	
Air Basin:	SF	CERR Code:	
District:	BA		
TS:			
Health Risk Asmt:			
Non-Cancer Chronic Haz Ind:			
Non-Cancer Acute Haz Ind:			

31	2 of 2	SW	0.23 / 1,224.23	69.70 / 5	WEST EVELYN BRYANT OFFICE PART 899 W EVELYN MOUNTAIN VIEW CA 94041	EMISSIONS
--------------------	--------	----	--------------------	--------------	---	-----------

2012 Criteria Data

Facility ID:	21733	CERR Code:	
Facility SIC Code:	6512	TOGT:	.12
CO:	43	ROGT:	.010968
Air Basin:	SF	COT:	0
District:	BA	NOXT:	0
COID:	SCL	SOXT:	0
DISN:	BAY AREA AQMD	PMT:	0
CHAPIS:		PM10T:	0

2012 Toxic Data

Facility ID:	21733	COID:	SCL
Facility SIC Code:	6512	DISN:	BAY AREA AQMD
CO:	43	CHAPIS:	
Air Basin:	SF	CERR Code:	
District:	BA		
TS:			
Health Risk Asmt:			
Non-Cancer Chronic Haz Ind:			
Non-Cancer Acute Haz Ind:			

2013 Criteria Data

Facility ID:	21733	CERR Code:	
Facility SIC Code:	6512	TOGT:	.001
CO:	43	ROGT:	.0000914
Air Basin:	SF	COT:	0
District:	BA	NOXT:	0
COID:	SCL	SOXT:	0
DISN:	BAY AREA AQMD	PMT:	0
CHAPIS:		PM10T:	0

2013 Toxic Data

Facility ID:	21733	COID:	SCL
Facility SIC Code:	6512	DISN:	BAY AREA AQMD
CO:	43	CHAPIS:	
Air Basin:	SF	CERR Code:	
District:	BA		
TS:			
Health Risk Asmt:			

Map Key	Number of Records	Direction	Distance (mi/ft)	Elev/Diff (ft)	Site	DB
Non-Cancer Chronic Haz Ind:						
Non-Cancer Acute Haz Ind:						

32	1 of 1	W	0.23 / 1,229.46	63.63 / -1	CITY OF MOUNTAIN VIEW-- POLICE/FIRE ADMINISTRATION 1000 VILLA ST MOUNTAIN VIEW CA 94041	DELISTED TNK
--------------------	--------	---	--------------------	---------------	--	-----------------

Delisted Storage Tanks

Facility ID:	1641	Latitude:	37.3972417
County:	Santa Clara	Longitude:	-122.0801004
Permitting Agency:	MOUNTAIN VIEW, CITY OF		
Original Source:	UST		
Record Date:	30-JAN-2017		

33	1 of 1	SSW	0.24 / 1,244.25	73.13 / 9	Alpine Oral Tech Inc - HQ Expansion 733 W EVELYN AVE MOUNTAIN VIEW CA 94041	DELISTED HAZ
--------------------	--------	-----	--------------------	--------------	--	-----------------

Siteid:	429389
Latitude:	37.394370
Longitude:	-122.077850
Original Source:	CHAZ
Record Date:	22-MAR-2018

34	1 of 2	SSW	0.24 / 1,244.50	73.26 / 9	ALPINE ORAL TECH INC - HQ 745 W EVELYN AV MOUNTAIN VIEW CA 94041	SANTA CLARA CUPA
--------------------	--------	-----	--------------------	--------------	--	---------------------

Facility ID:	FA0286998
PE:	2202
Description:	GENERATES < 100 KG/YR
Record ID:	PR0430466

34	2 of 2	SSW	0.24 / 1,244.50	73.26 / 9	ALPINE ORAL TECH INC 745 W EVELYN AVE MOUNTAIN VIEW CA 94041	RCRA NON GEN
--------------------	--------	-----	--------------------	--------------	--	-----------------

EPA Handler ID:	CAL000432111
Gen Status Universe:	No Report
Contact Name:	ANNA ATTAWAY
Contact Address:	745 W EVELYN AVE , , MOUNTAIN VIEW , CA, 94041 ,
Contact Phone No and Ext:	650-282-0202
Contact Email:	A@APLINEOT.COM
Contact Country:	
County Name:	SANTA CLARA
EPA Region:	09
Land Type:	
Receive Date:	20171115

Violation/Evaluation Summary

Note: NO RECORDS: As of August 2019, there are no Compliance Monitoring and Enforcement (violation) records associated with this facility (EPA ID).

Handler Summary

Map Key	Number of Records	Direction	Distance (mi/ft)	Elev/Diff (ft)	Site	DB
---------	-------------------	-----------	------------------	----------------	------	----

Importer Activity: No
Mixed Waste Generator: No
Transporter Activity: Yes
Transfer Facility: No
Onsite Burner Exemption: No
Furnace Exemption: No
Underground Injection Activity: No
Commercial TSD: No
Used Oil Transporter: No
Used Oil Transfer Facility: No
Used Oil Processor: No
Used Oil Refiner: No
Used Oil Burner: No
Used Oil Market Burner: No
Used Oil Spec Marketer: No

Hazardous Waste Handler Details

Sequence No: 1
Receive Date: 20171115
Handler Name: ALPINE ORAL TECH INC
Generator Status Universe: No Report
Source Type: Implementer

Owner/Operator Details

Owner/Operator Ind: Current Owner	Street No:	
Type: Other	Street 1:	745 W EVELYN AVE
Name: ALPINE ORAL TECH INC	Street 2:	
Date Became Current:	City:	MOUNTAIN VIEW
Date Ended Current:	State:	CA
Phone: 408-594-4181	Country:	
Source Type: Implementer	Zip Code:	94041

Owner/Operator Ind: Current Operator	Street No:	
Type: Other	Street 1:	745 W EVELYN AVE
Name: ANNA ATTAWAY	Street 2:	
Date Became Current:	City:	MOUNTAIN VIEW
Date Ended Current:	State:	CA
Phone: 650-282-0202	Country:	
Source Type: Implementer	Zip Code:	94041

35	1 of 3	SSW	0.24 / 1,245.00	73.18 / 9	Depot Garage 727 W EVELYN AV Mountain View CA 94041	SANTA CLARA CUPA
--------------------	--------	-----	--------------------	--------------	---	---------------------

Facility ID: FA0260145
PE: 2205
Description: GENERATES 100 KG YR TO <5 TONS/YR
Record ID: PR0381252

35	2 of 3	SSW	0.24 / 1,245.00	73.18 / 9	DEPOT GARAGE 727 W EVELYN AV MOUNTAIN VIEW CA 94041	SANTA CLARA CUPA
--------------------	--------	-----	--------------------	--------------	---	---------------------

Facility ID: FA0204249
PE: 2205
Description: GENERATES 100 KG YR TO <5 TONS/YR
Record ID: PR0313850

35	3 of 3	SSW	0.24 / 1,245.00	73.18 / 9	Depot Garage 727 EVELYN AVENUE WEST	DELISTED HAZ
--------------------	--------	-----	--------------------	--------------	--	-----------------

Map Key	Number of Records	Direction	Distance (mi/ft)	Elev/Diff (ft)	Site	DB
---------	-------------------	-----------	------------------	----------------	------	----

MOUNTAIN VIEW CA 94041

Siteid: 111055
 Latitude: 37.394370
 Longitude: -122.077860
 Original Source: CHAZ
 Record Date: 30-MAY-2017

36	1 of 1	SSW	0.24 / 1,253.64	72.81 / 8	SAUL CHIROPRACTIC OFFICE 655 W EVELYN AV 6 MOUNTAIN VIEW CA 94041	SANTA CLARA CUPA
--------------------	--------	-----	--------------------	--------------	---	---------------------

Facility ID: FA0204221
 PE: 2252
 Description: OBSOLETE SELF-AUDIT GEN <100 KG/YR
 Record ID: PR0317600

37	1 of 3	S	0.24 / 1,273.93	73.66 / 9	MINTON COMPANY 599 W EVELYN AVENUE MOUNTAIN VIEW CA 94041	EMISSIONS
--------------------	--------	---	--------------------	--------------	---	-----------

1987 Criteria Data

Facility ID:	637	CERR Code:	
Facility SIC Code:	2431	TOGT:	
CO:	43	ROGT:	
Air Basin:	SF	COT:	
District:	BA	NOXT:	
COID:	SCL	SOXT:	
DISN:	BAY AREA AQMD	PMT:	.1
CHAPIS:		PM10T:	.04

1987 Toxic Data

Facility ID:	637	COID:	SCL
Facility SIC Code:	2431	DISN:	BAY AREA AQMD
CO:	43	CHAPIS:	
Air Basin:	SF	CERR Code:	
District:	BA		
TS:			
Health Risk Asmt:			
Non-Cancer Chronic Haz Ind:			
Non-Cancer Acute Haz Ind:			

1990 Criteria Data

Facility ID:	637	CERR Code:	
Facility SIC Code:	2431	TOGT:	
CO:	43	ROGT:	
Air Basin:	SF	COT:	
District:	BA	NOXT:	
COID:	SCL	SOXT:	
DISN:	BAY AREA AQMD	PMT:	.1
CHAPIS:		PM10T:	.04

1990 Toxic Data

Facility ID:	637	COID:	SCL
Facility SIC Code:	2431	DISN:	BAY AREA AQMD

Map Key	Number of Records	Direction	Distance (mi/ft)	Elev/Diff (ft)	Site	DB
CO:	43				CHAPIS:	
Air Basin:	SF				CERR Code:	
District:	BA					
TS:						
Health Risk Asmt:						
Non-Cancer Chronic Haz Ind:						
Non-Cancer Acute Haz Ind:						
<u>1996 Criteria Data</u>						
Facility ID:	637				CERR Code:	
Facility SIC Code:	2431				TOGT:	
CO:	43				ROGT:	
Air Basin:	SF				COT:	
District:	BA				NOXT:	
COID:	SCL				SOXT:	
DISN:	BAY AREA AQMD				PMT:	.1
CHAPIS:					PM10T:	.04
<u>1996 Toxic Data</u>						
Facility ID:	637				COID:	SCL
Facility SIC Code:	2431				DISN:	BAY AREA AQMD
CO:	43				CHAPIS:	
Air Basin:	SF				CERR Code:	
District:	BA					
TS:						
Health Risk Asmt:						
Non-Cancer Chronic Haz Ind:						
Non-Cancer Acute Haz Ind:						
<u>1997 Criteria Data</u>						
Facility ID:	637				CERR Code:	
Facility SIC Code:	2431				TOGT:	
CO:	43				ROGT:	
Air Basin:	SF				COT:	
District:	BA				NOXT:	
COID:	SCL				SOXT:	
DISN:	BAY AREA AQMD				PMT:	.1
CHAPIS:					PM10T:	.04
<u>1997 Toxic Data</u>						
Facility ID:	637				COID:	SCL
Facility SIC Code:	2431				DISN:	BAY AREA AQMD
CO:	43				CHAPIS:	
Air Basin:	SF				CERR Code:	
District:	BA					
TS:						
Health Risk Asmt:						
Non-Cancer Chronic Haz Ind:						
Non-Cancer Acute Haz Ind:						

[37](#) 2 of 3 S 0.24 / 1,273.93 73.66 / 9 MINTON COMPANY
599 WEST EVELYN AVENUE
MOUNTAIN VIEW CA HIST TANK

Owner Name:	MINTON COMPANY	No of Containers:	2
Owner Street:	599 WEST EVELYN AVENUE	County:	SANTA CLARA
Owner City:	MOUNTAIN VIEW	Facility State:	CA
Owner State:	CA	Facility Zip:	94041
Owner Zip:	994041		

Map Key	Number of Records	Direction	Distance (mi/ft)	Elev/Diff (ft)	Site	DB
37	3 of 3	S	0.24 / 1,273.93	73.66 / 9	Minton Lumber Co 599 W Evelyn Ave Mountain View CA	SANTA CLARA LO
SCVWD ID:		06S2W22M01f				
Closure Date:		8/18/1990				
Link:		http://lustop.sccgov.org/files/06S2W22M01f/				

38	1 of 1	NE	0.24 / 1,281.13	58.19 / -6	EXXON #7-3528 495 MOFFETT BOULEVARD MOUNTAIN VIEW CA 94043	LUST
Global ID:	T0608500578		County:	SANTA CLARA		
Status:	COMPLETED - CASE CLOSED		Latitude:	37.400149		
Status Date:	2010-07-02 00:00:00		Longitude:	-122.07232		
Case Type:	LUST CLEANUP SITE					
Date Source:	LUST Cleanup Sites from GeoTracker Search; LUST Cleanup Sites from GeoTracker Cleanup Sites Data Download					

LUST Cleanup Sites from GeoTracker Cleanup Sites Data Download - Facilities Detail

RB Case No:	05-033	Potential COC:	Gasoline
Local Case No:	06S2W22C02f	How Discovered:	
Begin Date:	1991-07-29 00:00:00	Stop Method:	
Lead Agency:	SANTA CLARA COUNTY LOP	Stop Description:	
Local Agency:	SANTA CLARA COUNTY LOP	Case Worker:	GOR
CUF Case:	YES	File Location:	All Files are on GeoTracker or in the Local Agency Database

Potential Media of Concern: Other Groundwater (uses other than drinking water)

How Discovered Description:

Calwater Watershed Name: Santa Clara - Palo Alto (205.50)

DWR GW Subbasin Name: Santa Clara Valley - Santa Clara (2-009.02)

Disadvantaged Community:

Site History:

Soil and groundwater investigation began upon replacement of UST in 1992. Seven monitoring wells have been installed with last sampling event taking place in March 2009 for well EX3R and March 2008 for all other six wells. Closure review and evaluation is currently taking place.

Regulatory Activity

Action Type: RESPONSE
Date : 2010-07-31 00:00:00
Action: Monitoring Report - Semi-Annually

Action Type: ENFORCEMENT
Date : 2010-07-02 00:00:00
Action: Closure/No Further Action Letter

Action Type: RESPONSE
Date : 2010-06-18 00:00:00
Action: Well Destruction Report

Action Type: RESPONSE
Date : 2010-05-27 00:00:00
Action: Correspondence

Action Type: ENFORCEMENT
Date : 2010-04-29 00:00:00
Action: Staff Letter - #0102924

Action Type: RESPONSE

Map Key	Number of Records	Direction	Distance (mi/ft)	Elev/Diff (ft)	Site	DB
Date :						
Action:						
Action Type:						
Date :						
Action:						
Action Type:						
Date :						
Action:						
Action Type:						
Date :						
Action:						
Action Type:						
Date :						
Action:						
Action Type:						
Date :						
Action:						
Action Type:						
Date :						
Action:						
Action Type:						
Date :						
Action:						
Action Type:						
Date :						
Action:						
Action Type:						
Date :						
Action:						
Action Type:						
Date :						
Action:						
Action Type:						
Date :						
Action:						
Action Type:						
Date :						
Action:						
Action Type:						
Date :						
Action:						
Action Type:						
Date :						
Action:						

Map Key	Number of Records	Direction	Distance (mi/ft)	Elev/Diff (ft)	Site	DB
Action:					Monitoring Report - Quarterly	
Action Type:					RESPONSE	
Date :					1999-07-31 00:00:00	
Action:					Remedial Progress Report	
Action Type:					ENFORCEMENT	
Date :					1999-06-16 00:00:00	
Action:					Staff Letter - #29855	
Action Type:					ENFORCEMENT	
Date :					1999-05-25 00:00:00	
Action:					Staff Letter - #29983	
Action Type:					RESPONSE	
Date :					1997-11-05 00:00:00	
Action:					Monitoring Report - Quarterly	
Action Type:					ENFORCEMENT	
Date :					1997-10-28 00:00:00	
Action:					Staff Letter - #29848	
Action Type:					RESPONSE	
Date :					1997-01-28 00:00:00	
Action:					Other Report / Document	
Action Type:					RESPONSE	
Date :					1995-09-28 00:00:00	
Action:					Soil and Water Investigation Report	
Action Type:					RESPONSE	
Date :					1995-07-24 00:00:00	
Action:					Other Report / Document	
Action Type:					RESPONSE	
Date :					1992-12-08 00:00:00	
Action:					Unauthorized Release Form	
Action Type:					REMEDICATION	
Date :					1992-08-25 00:00:00	
Action:					Excavation	
Action Type:					ENFORCEMENT	
Date :					1992-01-22 00:00:00	
Action:					Notice of Responsibility - #40133	
Action Type:					Other	
Date :					1991-08-21 00:00:00	
Action:					Leak Discovery	
Action Type:					Other	
Date :					1991-08-21 00:00:00	
Action:					Leak Reported	
Action Type:					Other	
Date :					1991-08-21 00:00:00	
Action:					Leak Stopped	
Action Type:					RESPONSE	
Date :					1991-07-18 00:00:00	
Action:					Other Report / Document	
Action Type:					Other	
Date :					1991-06-21 00:00:00	
Action:					Leak Began	

Regulatory Contacts

Map Key	Number of Records	Direction	Distance (mi/ft)	Elev/Diff (ft)	Site	DB
---------	-------------------	-----------	------------------	----------------	------	----

Contact Type:	Local Agency Caseworker	Address:	1555 BERGER DRIVE STE 300
Contact Name:	Gerald O'Regan	Email:	gerald.o'regan@deh.sccgov.org
City:	SAN JOSE	Phone No:	
Organization Name:	SANTA CLARA COUNTY LOP		

Contact Type:	Regional Board Caseworker	Address:	1515 CLAY ST SUITE 1400
Contact Name:	Regional Water Board	Email:	
City:	OAKLAND	Phone No:	
Organization Name:	SAN FRANCISCO BAY RWQCB (REGION 2)		

Status History

Status: Completed - Case Closed
Status Date: 2010-07-02 00:00:00

Status: Open - Case Begin Date
Status Date: 1991-07-29 00:00:00

Status: Open - Site Assessment
Status Date: 1991-07-29 00:00:00

LUST Cleanup Sites from GeoTracker Search - Regulatory Profile(as of Apr 9, 2019)

Site Facility Name:	EXXON #7-3528	Address:	495 MOFFETT BOULEVARD
Site Facility Type:	LUST CLEANUP SITE	City:	MOUNTAIN VIEW
Cleanup Status:	COMPLETED - CASE CLOSED	Zip:	94043
Project Status:		County:	SANTA CLARA
Potential COC:	GASOLINE	CUF Claim:	5403
WDR Place Type:		CUF Priority Assig:	D
WDR File:		CUF Amount Paid:	\$171,031
WDR Order:			
File Location:	ALL FILES ARE ON GEOTRACKER OR IN THE LOCAL AGENCY DATABASE		
Designated Beneficial Use:	MUN, AGR, IND, PROC		
Project Oversight Agencies:			
Report Link:	http://geotracker.waterboards.ca.gov/profile_report?global_id=T0608500578		
Cleanup Status Detail:	COMPLETED - CASE CLOSED AS OF 7/2/2010		
Cleanup History Link:	http://geotracker.waterboards.ca.gov/profile_report_include?global_id=T0608500578&tabname=regulatoryhistory		
Potential Media of Concern:	OTHER GROUNDWATER (USES OTHER THAN DRINKING WATER)		
User Defined Beneficial Use:			
DWR GW Sub Basin:	Santa Clara Valley - Santa Clara (2-009.02)		
Calwater Watershed Name:	Santa Clara - Palo Alto (205.50)		
Post Closure Site Management:	NO GROUNDWATER EXTRACTION AT ANY DEPTH WITHOUT APPROVAL NOTIFY PRIOR TO CHANGE IN LAND USE NOTIFY PRIOR TO DEVELOPMENT NOTIFY PRIOR TO SUBSURFACE WORK		
Future Land Use:	COMMERCIAL		
Cleanup Oversight Agencies:	SANTA CLARA COUNTY LOP (LEAD) - CASE #: 06S2W22C02f CASEWORKER: Gerald O'Regan SAN FRANCISCO BAY RWQCB (REGION 2) - CASE #: 05-033 CASEWORKER: Regional Water Board		

Site History:

Soil and groundwater investigation began upon replacement of UST in 1992. Seven monitoring wells have been installed with last sampling event taking place in March 2009 for well EX3R and March 2008 for all other six wells. Closure review and evaluation is currently taking place.

LUST Cleanup Sites from GeoTracker Search - Cleanup Status History(as of Apr 9, 2019)

Status: Completed - Case Closed
Date : 7/2/2010

Status: Open - Site Assessment
Date : 7/29/1991

Status: Open - Case Begin Date
Date : 7/29/1991

Map Key	Number of Records	Direction	Distance (mi/ft)	Elev/Diff (ft)	Site	DB
---------	-------------------	-----------	------------------	----------------	------	----

LUST Cleanup Sites from GeoTracker Search - Cleanup Action(as of Apr 9, 2019)

Action Type: EXCAVATION
Phase:
Contaminant Mass Removed:
Description:

Begin Date: 8/25/1992
End Date: 9/9/9999

LUST Cleanup Sites from GeoTracker Search - Regulatory Activities(as of Apr 9, 2019)

Action Type: Other Regulatory Actions
Action Date: 7/2/2010
Received Issue Date: 7/2/2010
Action: Closure/No Further Action Letter
Doc Link: http://geotracker.waterboards.ca.gov/view_documents?global_id=T0608500578&enforcement_id=6056085&template=ENFORCEMENT
Title Description Comments:

Action Type: Response Requested - Reports
Action Date: 6/18/2010
Received Issue Date: 6/18/2010
Action: Well Destruction Report
Doc Link: http://geotracker.waterboards.ca.gov/view_documents_all?global_id=T0608500578&doc_id=5870809
Title Description Comments:

WELL DESTRUCTION 12/1/1991 - 6/18/2010

Action Type: Response Requested - Reports
Action Date: *6/18/2010
Received Issue Date: 6/16/2010
Action: Well Destruction Report
Doc Link:
Title Description Comments:

Well Destruction Report

Action Type: Response Requested - Other
Action Date: 5/27/2010
Received Issue Date: 5/27/2010
Action: Correspondence
Doc Link: http://geotracker.waterboards.ca.gov/view_documents_all?global_id=T0608500578&doc_id=5870794
Title Description Comments:

CORRESPONDENCE FILE FROM LUSTOP 1/28/2010 - 5/27/2010

Action Type: Other Regulatory Actions
Action Date: 4/29/2010
Received Issue Date: 4/29/2010
Action: Staff Letter - #0102924
Doc Link: http://geotracker.waterboards.ca.gov/view_documents?global_id=T0608500578&enforcement_id=6049647&template=ENFORCEMENT
Title Description Comments:

Well Destruction Report

Action Type: Response Requested - Other
Action Date: 4/23/2010
Received Issue Date: 4/23/2010
Action: Correspondence
Doc Link: http://geotracker.waterboards.ca.gov/view_documents_all?global_id=T0608500578&doc_id=5870793
Title Description Comments:

CORRESPONDENCE FILE FROM LUSTOP 4/15/1991 - 4/23/2010

<i>Map Key</i>	<i>Number of Records</i>	<i>Direction</i>	<i>Distance (mi/ft)</i>	<i>Elev/Diff (ft)</i>	<i>Site</i>	<i>DB</i>
Action Type:		Response Requested - Reports				
Action Date:		1/28/2010				
Received Issue Date:		1/28/2010				
Action:		Monitoring Report - Quarterly				
Doc Link:		http://geotracker.waterboards.ca.gov/view_documents_all?global_id=T0608500578&doc_id=5885472				
Title Description Comments:						
QUARTERLY GROUNDWATER REPORT 12/4/1991 - 1/28/2010						
Action Type:		Other Regulatory Actions				
Action Date:		8/10/2009				
Received Issue Date:		8/10/2009				
Action:		Staff Letter				
Doc Link:		http://geotracker.waterboards.ca.gov/view_documents?global_id=T0608500578&enforcement_id=6026913&template=ENFORCEMENT				
Title Description Comments:						
Fourth Quarter Semi-Annual Groundwater Monitoring Report						
Action Type:		Other Regulatory Actions				
Action Date:		8/10/2009				
Received Issue Date:		8/10/2009				
Action:		Staff Letter				
Doc Link:		http://geotracker.waterboards.ca.gov/view_documents?global_id=T0608500578&enforcement_id=6026914&template=ENFORCEMENT				
Title Description Comments:						
Second quarter semi-annual GWM Report						
Action Type:		Response Requested - Reports				
Action Date:		*2/17/2009				
Received Issue Date:		2/13/2009				
Action:		Soil and Water Investigation Report				
Doc Link:						
Title Description Comments:						
Report - Additional Groundwater Investigation						
Action Type:		Response Requested - Reports				
Action Date:		2/12/2009				
Received Issue Date:		2/12/2009				
Action:		Well Installation Report				
Doc Link:		http://geotracker.waterboards.ca.gov/view_documents_all?global_id=T0608500578&doc_id=5870808				
Title Description Comments:						
WELL CONSTRUCTION 12/1/1991 - 2/12/2009						
Action Type:		Other Regulatory Actions				
Action Date:		10/3/2008				
Received Issue Date:		10/3/2008				
Action:		Staff Letter - #8002301				
Doc Link:		http://geotracker.waterboards.ca.gov/view_documents?global_id=T0608500578&enforcement_id=5989657&template=ENFORCEMENT				
Title Description Comments:						
Report - Additional Groundwater Investigation						
Action Type:		Response Requested - Workplans				
Action Date:		*9/24/2008				
Received Issue Date:		9/24/2008				
Action:		Soil and Water Investigation Workplan				
Doc Link:						
Title Description Comments:						

<i>Map Key</i>	<i>Number of Records</i>	<i>Direction</i>	<i>Distance (mi/ft)</i>	<i>Elev/Diff (ft)</i>	<i>Site</i>	<i>DB</i>
----------------	--------------------------	------------------	-------------------------	-----------------------	-------------	-----------

Well Installation and Groundwater Grab Sample Work Plan - As of 10/2/2008 document had been received by LOP on LUSTOP. Had not received document on Geotracker.

Action Type: Response Requested - Workplans
Action Date: 9/23/2008
Received Issue Date: 9/23/2008
Action: Soil and Water Investigation Workplan
Doc Link: http://geotracker.waterboards.ca.gov/view_documents_all?global_id=T0608500578&doc_id=5870810
Title Description Comments:

WORKPLAN

Action Type: Other Regulatory Actions
Action Date: 8/26/2008
Received Issue Date: 8/26/2008
Action: Staff Letter - #80026280
Doc Link: http://geotracker.waterboards.ca.gov/view_documents?global_id=T0608500578&enforcement_id=5985954&template=ENFORCEMENT

Title Description Comments:

Additional Assessment

Action Type: Response Requested - Other
Action Date: 7/29/2008
Received Issue Date: 7/29/2008
Action: Other Report / Document
Doc Link: http://geotracker.waterboards.ca.gov/view_documents_all?global_id=T0608500578&doc_id=5870800
Title Description Comments:

SITE SUMMARY REPORT 6/1/1992 - 7/29/2008

Action Type: Reports
Action Date: 6/3/2005
Received Issue Date: 6/3/2005
Action: Other Report
Doc Link: http://geotracker.waterboards.ca.gov/view_documents?global_id=T0608500578&enforcement_id=6326085&template=ENFORCEMENT

Title Description Comments:

Map & Metroscan Information 06/03/2005

Action Type: Response Requested - Other
Action Date: 4/13/2004
Received Issue Date: 4/13/2004
Action: Other Report / Document
Doc Link: http://geotracker.waterboards.ca.gov/view_documents_all?global_id=T0608500578&doc_id=5870798
Title Description Comments:

REQUEST FOR CLOSURE

Action Type: Response Requested - Reports
Action Date: 3/19/2004
Received Issue Date: 3/19/2004
Action: Tank Removal Report / UST Sampling Report
Doc Link: http://geotracker.waterboards.ca.gov/view_documents_all?global_id=T0608500578&doc_id=5870807
Title Description Comments:

UST SAMPLING REPORT 1/3/2003 - 3/19/2004

Action Type: Response Requested - Other
Action Date: 5/2/2003
Received Issue Date: 5/2/2003
Action: Correspondence

Map Key	Number of Records	Direction	Distance (mi/ft)	Elev/Diff (ft)	Site	DB
----------------	--------------------------	------------------	-------------------------	-----------------------	-------------	-----------

Doc Link: http://geotracker.waterboards.ca.gov/view_documents_all?global_id=T0608500578&doc_id=5870802
Title Description Comments:

STATE RELATED COORESPONDENCE FROM LUSTOP 8/21/1991 - 5/2/2003

Action Type: Response Requested - Other
Action Date: 10/9/2001
Received Issue Date: 10/9/2001
Action: Verbal Communication
Doc Link: http://geotracker.waterboards.ca.gov/view_documents_all?global_id=T0608500578&doc_id=5870797
Title Description Comments:

PHONE LOG FROM LUSTROP 5/5/1994 - 10/9/2001

Action Type: Response Requested - Reports
Action Date: 10/31/1999
Received Issue Date: 12/20/1999
Action: Monitoring Report - Quarterly
Doc Link:
Title Description Comments:

Monitoring Report - Quarterly

Action Type: Response Requested - Reports
Action Date: 10/30/1999
Received Issue Date: 7/9/1999
Action: Monitoring Report - Quarterly
Doc Link:
Title Description Comments:

Monitoring Report - Quarterly

Action Type: Response Requested - Reports
Action Date: 7/31/1999
Received Issue Date: 8/27/1999
Action: Remedial Progress Report
Doc Link:
Title Description Comments:

Remedial Progress Report

Action Type: Other Regulatory Actions
Action Date: 6/16/1999
Received Issue Date: 6/16/1999
Action: Staff Letter - #29855
Doc Link:
Title Description Comments:

Action Type: Other Regulatory Actions
Action Date: 5/25/1999
Received Issue Date: 5/25/1999
Action: Staff Letter - #29983
Doc Link:
Title Description Comments:

Action Type: Response Requested - Reports
Action Date: 11/5/1997
Received Issue Date: 11/5/1997
Action: Monitoring Report - Quarterly
Doc Link:
Title Description Comments:

Monitoring Report - Quarterly

Action Type: Other Regulatory Actions
Action Date: 10/28/1997
Received Issue Date: 10/28/1997
Action: Staff Letter - #29848
Doc Link:
Title Description Comments:

Action Type: Response Requested - Other
Action Date: 1/28/1997
Received Issue Date: 1/28/1997
Action: Other Report / Document
Doc Link: http://geotracker.waterboards.ca.gov/view_documents_all?global_id=T0608500578&doc_id=5870801
Title Description Comments:

STATUS REPORT

Action Type: Response Requested - Reports
Action Date: 9/28/1995
Received Issue Date: 9/28/1995
Action: Soil and Water Investigation Report
Doc Link: http://geotracker.waterboards.ca.gov/view_documents_all?global_id=T0608500578&doc_id=5870803
Title Description Comments:

GROUNDWATER ASSESSMENT REPORT 8/21/1991-9/28/1995

Action Type: Response Requested - Other
Action Date: 7/24/1995
Received Issue Date: 7/24/1995
Action: Other Report / Document
Doc Link: http://geotracker.waterboards.ca.gov/view_documents_all?global_id=T0608500578&doc_id=5870796
Title Description Comments:

MISCELLANEOUS REPORT FROM LUSTOP 5/1/1990 - 7/24/1995

Action Type: Response Requested - Other
Action Date: 12/8/1992
Received Issue Date: 12/8/1992
Action: Unauthorized Release Form
Doc Link: http://geotracker.waterboards.ca.gov/view_documents_all?global_id=T0608500578&doc_id=5870804
Title Description Comments:

URF 4/9/1991 - 12/8/1992

Action Type: Notices
Action Date: 1/22/1992
Received Issue Date: 1/22/1992
Action: Notice of Responsibility - #40133
Doc Link:
Title Description Comments:

Action Type: Response Requested - Other
Action Date: 7/18/1991
Received Issue Date: 7/18/1991
Action: Other Report / Document
Doc Link: http://geotracker.waterboards.ca.gov/view_documents_all?global_id=T0608500578&doc_id=5870799
Title Description Comments:

SAFETY PLAN

Action Type: Response Requested - Reports
Action Date: 7/31/2010
Received Issue Date:

Map Key	Number of Records	Direction	Distance (mi/ft)	Elev/Diff (ft)	Site	DB
----------------	--------------------------	------------------	-------------------------	-----------------------	-------------	-----------

Action: Monitoring Report - Semi-Annually
Doc Link:
Title Description Comments:

Second quarter semi-annual GWM Report - Not Needed - Site to be Closed

Action Type: Response Requested - Reports
Action Date: 1/31/2010
Received Issue Date:
Action: Monitoring Report - Semi-Annually
Doc Link:
Title Description Comments:

Fourth Quarter Semi-Annual Groundwater Monitoring Report - Not Needed - Site to be closed.

Action Type: Cleanup Action
Action Date: 8/25/1992
Received Issue Date:
Action: Excavation
Doc Link:
Title Description Comments:

Action Type: Leak Action
Action Date: 8/21/1991
Received Issue Date:
Action: Leak Discovery
Doc Link:
Title Description Comments:

Action Type: Leak Action
Action Date: 8/21/1991
Received Issue Date:
Action: Leak Reported
Doc Link:
Title Description Comments:

Action Type: Leak Action
Action Date: 8/21/1991
Received Issue Date:
Action: Leak Stopped
Doc Link:
Title Description Comments:

Action Type: Leak Action
Action Date: 6/21/1991
Received Issue Date:
Action: Leak Began
Doc Link:
Title Description Comments:

LUST Cleanup Sites from GeoTracker Search - Site Maps(as of Apr 9, 2019)

Title: GEO_MAP
Link: http://geotracker.waterboards.ca.gov/esi/uploads/geo_map/3763166666/T0608500578.pdf
Size : 82 KB
Submitted By: GES CONCORD (AUTH_RP)
Submitted: 8/22/2007

Title: GEO_MAP
Link: http://geotracker.waterboards.ca.gov/esi/uploads/geo_map/2481336295/T0608500578.pdf
Size : 46 KB
Submitted By: ETIC ENGINEERING (CONTRACTOR)

Map Key	Number of Records	Direction	Distance (mi/ft)	Elev/Diff (ft)	Site	DB
Submitted:		7/29/2004*				
<u>LUST Cleanup Sites from GeoTracker Search - Documents(as of Apr 9, 2019)</u>						
Document Type:	Site Documents			Size :		
Document Date:	7/2/2010			Submitted By:	(REGULATOR)	
Type:	CLOSURE/NO FURTHER ACTION LETTER			Submitted:		
Title:	UNKNOWN					
Title Link:	http://geotracker.waterboards.ca.gov/view_documents?global_id=T0608500578&enforcement_id=6056085					
Document Type:	Site Documents			Size :		
Document Date:	6/18/2010			Submitted By:	CANDACE GARCIA (REGULATOR)	
Type:	WELL DESTRUCTION REPORT			Submitted:		
Title:	WELL DESTRUCTION 12/1/1991 - 6/18/2010					
Title Link:	http://geotracker.waterboards.ca.gov/view_documents?global_id=T0608500578&document_id=5870809					
Document Type:	Site Documents			Size :	6,269 KB	
Document Date:	6/16/2010			Submitted By:	GES CONCORD (AUTH_RP)	
Type:	WELL DESTRUCTION REPORT			Submitted:		
Title:	WELL DESTRUCTION REPORT					
Title Link:	http://geotracker.waterboards.ca.gov/esi/uploads/geo_report/7441407561/T0608500578.PDF					
Document Type:	Site Documents			Size :		
Document Date:	5/27/2010			Submitted By:	CANDACE GARCIA (REGULATOR)	
Type:	CORRESPONDENCE			Submitted:		
Title:	CORRESPONDENCE FILE FROM LUSTOP 1/28/2010 - 5/27/2010					
Title Link:	http://geotracker.waterboards.ca.gov/view_documents?global_id=T0608500578&document_id=5870794					
Document Type:	Site Documents			Size :		
Document Date:	4/29/2010			Submitted By:	KRISTI CONG (REGULATOR)	
Type:	STAFF LETTER			Submitted:		
Title:	WELL DESTRUCTION REPORT					
Title Link:	http://geotracker.waterboards.ca.gov/view_documents?global_id=T0608500578&enforcement_id=6049647					
Document Type:	Site Documents			Size :		
Document Date:	4/23/2010			Submitted By:	CANDACE GARCIA (REGULATOR)	
Type:	CORRESPONDENCE			Submitted:		
Title:	CORRESPONDENCE FILE FROM LUSTOP 4/15/1991 - 4/23/2010					
Title Link:	http://geotracker.waterboards.ca.gov/view_documents?global_id=T0608500578&document_id=5870793					
Document Type:	Monitoring Reports			Size :	1,202 KB	
Document Date:	1/28/2010			Submitted By:	CANDACE GARCIA (REGULATOR)	
Type:	MONITORING REPORT - QUARTERLY			Submitted:		
Title:	QUARTERLY GROUNDWATER REPORT 12/4/1991 - 1/28/2010 -					
Title Link:	http://geotracker.waterboards.ca.gov/regulators/deliverable_documents/6698012411/GWM%5FR%5F2000%2D02%2D29%2Epdf					
Document Type:	Monitoring Reports			Size :	1,627 KB	
Document Date:	1/28/2010			Submitted By:	CANDACE GARCIA (REGULATOR)	
Type:	MONITORING REPORT - QUARTERLY			Submitted:		
Title:	QUARTERLY GROUNDWATER REPORT 12/4/1991 - 1/28/2010 -					
Title Link:	http://geotracker.waterboards.ca.gov/regulators/deliverable_documents/6698012411/GWM%5FR%5F1997%2D12%2D15%2Epdf					
Document Type:	Monitoring Reports			Size :	1,103 KB	
Document Date:	1/28/2010			Submitted By:	CANDACE GARCIA (REGULATOR)	
Type:	MONITORING REPORT - QUARTERLY			Submitted:		
Title:	QUARTERLY GROUNDWATER REPORT 12/4/1991 - 1/28/2010 -					
Title Link:	http://geotracker.waterboards.ca.gov/regulators/deliverable_documents/6698012411/GWM%5FR%5F2000%2D06%2D13%2Epdf					
Document Type:	Monitoring Reports			Size :	1,377 KB	
Document Date:	1/28/2010			Submitted By:	CANDACE GARCIA (REGULATOR)	
Type:	MONITORING REPORT - QUARTERLY			Submitted:		
Title:	QUARTERLY GROUNDWATER REPORT 12/4/1991 - 1/28/2010 -					
Title Link:	http://geotracker.waterboards.ca.gov/regulators/deliverable_documents/6698012411/GWM%5FR%5F1995%2D10%2D25%2Epdf					

Map Key	Number of Records	Direction	Distance (mi/ft)	Elev/Diff (ft)	Site	DB
Document Type:	Monitoring Reports				Size : 1,265 KB	
Document Date:	1/28/2010				Submitted By: MICHAEL SCHUSTER (REGULATOR)	
Type:	MONITORING REPORT - QUARTERLY				Submitted:	
Title:	QUARTERLY GROUNDWATER REPORT 12/4/1991 - 1/28/2010 -					
Title Link:	http://geotracker.waterboards.ca.gov/regulators/deliverable_documents/3039702475/GWM%5FR%5F1997%2D05%2D23%2Epdf					
Document Type:	Monitoring Reports				Size : 1,267 KB	
Document Date:	1/28/2010				Submitted By: CANDACE GARCIA (REGULATOR)	
Type:	MONITORING REPORT - QUARTERLY				Submitted:	
Title:	QUARTERLY GROUNDWATER REPORT 12/4/1991 - 1/28/2010 -					
Title Link:	http://geotracker.waterboards.ca.gov/regulators/deliverable_documents/6698012411/GWM%5FR%5F2000%2D09%2D29%2Epdf					
Document Type:	Monitoring Reports				Size : 935 KB	
Document Date:	1/28/2010				Submitted By: CANDACE GARCIA (REGULATOR)	
Type:	MONITORING REPORT - QUARTERLY				Submitted:	
Title:	QUARTERLY GROUNDWATER REPORT 12/4/1991 - 1/28/2010 -					
Title Link:	http://geotracker.waterboards.ca.gov/regulators/deliverable_documents/6698012411/GWM%5FR%5F1994%2D06%2D24%2Epdf					
Document Type:	Monitoring Reports				Size : 1,296 KB	
Document Date:	1/28/2010				Submitted By: CANDACE GARCIA (REGULATOR)	
Type:	MONITORING REPORT - QUARTERLY				Submitted:	
Title:	QUARTERLY GROUNDWATER REPORT 12/4/1991 - 1/28/2010 -					
Title Link:	http://geotracker.waterboards.ca.gov/regulators/deliverable_documents/6698012411/GWM%5FR%5F1996%2D01%2D31%2Epdf					
Document Type:	Monitoring Reports				Size : 1,918 KB	
Document Date:	1/28/2010				Submitted By: CANDACE GARCIA (REGULATOR)	
Type:	MONITORING REPORT - QUARTERLY				Submitted:	
Title:	QUARTERLY GROUNDWATER REPORT 12/4/1991 - 1/28/2010 -					
Title Link:	http://geotracker.waterboards.ca.gov/regulators/deliverable_documents/6698012411/GWM%5FR%5F2009%2D05%2D04%2Epdf					
Document Type:	Monitoring Reports				Size : 900 KB	
Document Date:	1/28/2010				Submitted By: CANDACE GARCIA (REGULATOR)	
Type:	MONITORING REPORT - QUARTERLY				Submitted:	
Title:	QUARTERLY GROUNDWATER REPORT 12/4/1991 - 1/28/2010 -					
Title Link:	http://geotracker.waterboards.ca.gov/regulators/deliverable_documents/6698012411/GWM%5FR%5F1992%2D08%2D28%2Epdf					
Document Type:	Monitoring Reports				Size : 2,365 KB	
Document Date:	1/28/2010				Submitted By: CANDACE GARCIA (REGULATOR)	
Type:	MONITORING REPORT - QUARTERLY				Submitted:	
Title:	QUARTERLY GROUNDWATER REPORT 12/4/1991 - 1/28/2010 -					
Title Link:	http://geotracker.waterboards.ca.gov/regulators/deliverable_documents/6698012411/GWM%5FR%5F2005%2D01%2D05%2Epdf					
Document Type:	Monitoring Reports				Size : 907 KB	
Document Date:	1/28/2010				Submitted By: CANDACE GARCIA (REGULATOR)	
Type:	MONITORING REPORT - QUARTERLY				Submitted:	
Title:	QUARTERLY GROUNDWATER REPORT 12/4/1991 - 1/28/2010 -					
Title Link:	http://geotracker.waterboards.ca.gov/regulators/deliverable_documents/6698012411/GWM%5FR%5F1994%2D03%2D31%2Epdf					
Document Type:	Monitoring Reports				Size : 858 KB	
Document Date:	1/28/2010				Submitted By: CANDACE GARCIA (REGULATOR)	
Type:	MONITORING REPORT - QUARTERLY				Submitted:	
Title:	QUARTERLY GROUNDWATER REPORT 12/4/1991 - 1/28/2010 -					
Title Link:	http://geotracker.waterboards.ca.gov/regulators/deliverable_documents/6698012411/GWM%5FR%5F1993%2D11%2D17%2Epdf					
Document Type:	Monitoring Reports				Size : 902 KB	
Document Date:	1/28/2010				Submitted By: MICHAEL SCHUSTER (REGULATOR)	
Type:	MONITORING REPORT - QUARTERLY				Submitted:	
Title:	QUARTERLY GROUNDWATER REPORT 12/4/1991 - 1/28/2010 -					
Title Link:	http://geotracker.waterboards.ca.gov/regulators/deliverable_documents/3039702475/GWM%5FR%5F1999%2D12%2D14%2Epdf					

Map Key	Number of Records	Direction	Distance (mi/ft)	Elev/Diff (ft)	Site	DB
Document Type:	Monitoring Reports				Size :	1,634 KB
Document Date:	1/28/2010				Submitted By:	CANDACE GARCIA (REGULATOR)
Type:	MONITORING REPORT - QUARTERLY				Submitted:	
Title:	QUARTERLY GROUNDWATER REPORT 12/4/1991 - 1/28/2010 -					
Title Link:	http://geotracker.waterboards.ca.gov/regulators/deliverable_documents/6698012411/GWM%5FR%5F2002%2D03%2D21%2Epdf					
Document Type:	Monitoring Reports				Size :	1,237 KB
Document Date:	1/28/2010				Submitted By:	CANDACE GARCIA (REGULATOR)
Type:	MONITORING REPORT - QUARTERLY				Submitted:	
Title:	QUARTERLY GROUNDWATER REPORT 12/4/1991 - 1/28/2010 -					
Title Link:	http://geotracker.waterboards.ca.gov/regulators/deliverable_documents/6698012411/GWM%5FR%5F2007%2D10%2D15%2Epdf					
Document Type:	Monitoring Reports				Size :	1,421 KB
Document Date:	1/28/2010				Submitted By:	CANDACE GARCIA (REGULATOR)
Type:	MONITORING REPORT - QUARTERLY				Submitted:	
Title:	QUARTERLY GROUNDWATER REPORT 12/4/1991 - 1/28/2010 -					
Title Link:	http://geotracker.waterboards.ca.gov/regulators/deliverable_documents/6698012411/GWM%5FR%5F2003%2D07%2D28%2Epdf					
Document Type:	Monitoring Reports				Size :	1,372 KB
Document Date:	1/28/2010				Submitted By:	CANDACE GARCIA (REGULATOR)
Type:	MONITORING REPORT - QUARTERLY				Submitted:	
Title:	QUARTERLY GROUNDWATER REPORT 12/4/1991 - 1/28/2010 -					
Title Link:	http://geotracker.waterboards.ca.gov/regulators/deliverable_documents/6698012411/GWM%5FR%5F2007%2D08%2D24%2Epdf					
Document Type:	Monitoring Reports				Size :	979 KB
Document Date:	1/28/2010				Submitted By:	CANDACE GARCIA (REGULATOR)
Type:	MONITORING REPORT - QUARTERLY				Submitted:	
Title:	QUARTERLY GROUNDWATER REPORT 12/4/1991 - 1/28/2010 -					
Title Link:	http://geotracker.waterboards.ca.gov/regulators/deliverable_documents/6698012411/GWM%5FR%5F1993%2D08%2D03%2Epdf					
Document Type:	Monitoring Reports				Size :	1,904 KB
Document Date:	1/28/2010				Submitted By:	CANDACE GARCIA (REGULATOR)
Type:	MONITORING REPORT - QUARTERLY				Submitted:	
Title:	QUARTERLY GROUNDWATER REPORT 12/4/1991 - 1/28/2010 -					
Title Link:	http://geotracker.waterboards.ca.gov/regulators/deliverable_documents/6698012411/GWM%5FR%5F2006%2D01%2D17%2Epdf					
Document Type:	Monitoring Reports				Size :	30 KB
Document Date:	1/28/2010				Submitted By:	GES CONCORD (AUTH_RP)
Type:	MONITORING REPORT - QUARTERLY				Submitted:	
Title:	REVISED T2, Q0109 QMR					
Title Link:	http://geotracker.waterboards.ca.gov/esi/uploads/geo_report/7009416878/T0608500578.PDF					
Document Type:	Monitoring Reports				Size :	1,235 KB
Document Date:	1/28/2010				Submitted By:	CANDACE GARCIA (REGULATOR)
Type:	MONITORING REPORT - QUARTERLY				Submitted:	
Title:	QUARTERLY GROUNDWATER REPORT 12/4/1991 - 1/28/2010 -					
Title Link:	http://geotracker.waterboards.ca.gov/regulators/deliverable_documents/6698012411/GWM%5FR%5F1996%2D08%2D14%2Epdf					
Document Type:	Monitoring Reports				Size :	1,173 KB
Document Date:	1/28/2010				Submitted By:	CANDACE GARCIA (REGULATOR)
Type:	MONITORING REPORT - QUARTERLY				Submitted:	
Title:	QUARTERLY GROUNDWATER REPORT 12/4/1991 - 1/28/2010 -					
Title Link:	http://geotracker.waterboards.ca.gov/regulators/deliverable_documents/6698012411/GWM%5FR%5F1998%2D08%2D03%2Epdf					
Document Type:	Monitoring Reports				Size :	798 KB
Document Date:	1/28/2010				Submitted By:	CANDACE GARCIA (REGULATOR)
Type:	MONITORING REPORT - QUARTERLY				Submitted:	
Title:	QUARTERLY GROUNDWATER REPORT 12/4/1991 - 1/28/2010 -					
Title Link:	http://geotracker.waterboards.ca.gov/regulators/deliverable_documents/6698012411/GWM%5FR%5F1999%2D08%2D16%2Epdf					

Map Key	Number of Records	Direction	Distance (mi/ft)	Elev/Diff (ft)	Site	DB
Document Type:	Monitoring Reports				Size : 992 KB	
Document Date:	1/28/2010				Submitted By: CANDACE GARCIA (REGULATOR)	
Type:	MONITORING REPORT - QUARTERLY				Submitted:	
Title:	QUARTERLY GROUNDWATER REPORT 12/4/1991 - 1/28/2010 -					
Title Link:	http://geotracker.waterboards.ca.gov/regulators/deliverable_documents/6698012411/GWM%5FR%5F1992%2D12%2D31%2Epdf					
Document Type:	Monitoring Reports				Size : 910 KB	
Document Date:	1/28/2010				Submitted By: CANDACE GARCIA (REGULATOR)	
Type:	MONITORING REPORT - QUARTERLY				Submitted:	
Title:	QUARTERLY GROUNDWATER REPORT 12/4/1991 - 1/28/2010 -					
Title Link:	http://geotracker.waterboards.ca.gov/regulators/deliverable_documents/6698012411/GWM%5FR%5F1994%2D01%2D26%2Epdf					
Document Type:	Monitoring Reports				Size : 2,417 KB	
Document Date:	1/28/2010				Submitted By: CANDACE GARCIA (REGULATOR)	
Type:	MONITORING REPORT - QUARTERLY				Submitted:	
Title:	QUARTERLY GROUNDWATER REPORT 12/4/1991 - 1/28/2010 -					
Title Link:	http://geotracker.waterboards.ca.gov/regulators/deliverable_documents/6698012411/GWM%5FR%5F2009%2D02%2D23%2Epdf					
Document Type:	Monitoring Reports				Size : 1,962 KB	
Document Date:	1/28/2010				Submitted By: CANDACE GARCIA (REGULATOR)	
Type:	MONITORING REPORT - QUARTERLY				Submitted:	
Title:	QUARTERLY GROUNDWATER REPORT 12/4/1991 - 1/28/2010 -					
Title Link:	http://geotracker.waterboards.ca.gov/regulators/deliverable_documents/6698012411/GWM%5FR%5F2002%2D08%2D27%2Epdf					
Document Type:	Monitoring Reports				Size : 1,515 KB	
Document Date:	1/28/2010				Submitted By: MICHAEL SCHUSTER (REGULATOR)	
Type:	MONITORING REPORT - QUARTERLY				Submitted:	
Title:	QUARTERLY GROUNDWATER REPORT 12/4/1991 - 1/28/2010 -					
Title Link:	http://geotracker.waterboards.ca.gov/regulators/deliverable_documents/8677216053/GWM%5FR%5F2001%2D07%2D24%2Epdf					
Document Type:	Monitoring Reports				Size : 701 KB	
Document Date:	1/28/2010				Submitted By: CANDACE GARCIA (REGULATOR)	
Type:	MONITORING REPORT - QUARTERLY				Submitted:	
Title:	QUARTERLY GROUNDWATER REPORT 12/4/1991 - 1/28/2010 -					
Title Link:	http://geotracker.waterboards.ca.gov/regulators/deliverable_documents/6698012411/GWM%5FR%5F1994%2D10%2D12%2Epdf					
Document Type:	Monitoring Reports				Size : 1,203 KB	
Document Date:	1/28/2010				Submitted By: MICHAEL SCHUSTER (REGULATOR)	
Type:	MONITORING REPORT - QUARTERLY				Submitted:	
Title:	QUARTERLY GROUNDWATER REPORT 12/4/1991 - 1/28/2010 -					
Title Link:	http://geotracker.waterboards.ca.gov/regulators/deliverable_documents/3039702475/GWM%5FR%5F1996%2D10%2D24%2Epdf					
Document Type:	Monitoring Reports				Size : 1,087 KB	
Document Date:	1/28/2010				Submitted By: CANDACE GARCIA (REGULATOR)	
Type:	MONITORING REPORT - QUARTERLY				Submitted:	
Title:	QUARTERLY GROUNDWATER REPORT 12/4/1991 - 1/28/2010 -					
Title Link:	http://geotracker.waterboards.ca.gov/regulators/deliverable_documents/6698012411/GWM%5FR%5F1999%2D06%2D25%2Epdf					
Document Type:	Monitoring Reports				Size : 1,332 KB	
Document Date:	1/28/2010				Submitted By: CANDACE GARCIA (REGULATOR)	
Type:	MONITORING REPORT - QUARTERLY				Submitted:	
Title:	QUARTERLY GROUNDWATER REPORT 12/4/1991 - 1/28/2010 -					
Title Link:	http://geotracker.waterboards.ca.gov/regulators/deliverable_documents/6698012411/GWM%5FR%5F1996%2D04%2D18%2Epdf					
Document Type:	Monitoring Reports				Size : 1,226 KB	
Document Date:	1/28/2010				Submitted By: CANDACE GARCIA (REGULATOR)	
Type:	MONITORING REPORT - QUARTERLY				Submitted:	
Title:	QUARTERLY GROUNDWATER REPORT 12/4/1991 - 1/28/2010 -					
Title Link:	http://geotracker.waterboards.ca.gov/regulators/deliverable_documents/6698012411/GWM%5FR%5F1998%2D05%2D27%2Epdf					

Map Key	Number of Records	Direction	Distance (mi/ft)	Elev/Diff (ft)	Site	DB
Document Type:	Monitoring Reports				Size :	1,562 KB
Document Date:	1/28/2010				Submitted By:	CANDACE GARCIA (REGULATOR)
Type:	MONITORING REPORT - QUARTERLY				Submitted:	
Title:	QUARTERLY GROUNDWATER REPORT 12/4/1991 - 1/28/2010 -					
Title Link:	http://geotracker.waterboards.ca.gov/regulators/deliverable_documents/6698012411/GWM%5FR%5F2004%2D01%2D23%2Epdf					
Document Type:	Monitoring Reports				Size :	1,201 KB
Document Date:	1/28/2010				Submitted By:	CANDACE GARCIA (REGULATOR)
Type:	MONITORING REPORT - QUARTERLY				Submitted:	
Title:	QUARTERLY GROUNDWATER REPORT 12/4/1991 - 1/28/2010 -					
Title Link:	http://geotracker.waterboards.ca.gov/regulators/deliverable_documents/6698012411/GWM%5FR%5F1998%2D03%2D05%2Epdf					
Document Type:	Monitoring Reports				Size :	1,162 KB
Document Date:	1/28/2010				Submitted By:	CANDACE GARCIA (REGULATOR)
Type:	MONITORING REPORT - QUARTERLY				Submitted:	
Title:	QUARTERLY GROUNDWATER REPORT 12/4/1991 - 1/28/2010 -					
Title Link:	http://geotracker.waterboards.ca.gov/regulators/deliverable_documents/6698012411/GWM%5FR%5F1995%2D07%2D20%2Epdf					
Document Type:	Monitoring Reports				Size :	1,422 KB
Document Date:	1/28/2010				Submitted By:	CANDACE GARCIA (REGULATOR)
Type:	MONITORING REPORT - QUARTERLY				Submitted:	
Title:	QUARTERLY GROUNDWATER REPORT 12/4/1991 - 1/28/2010 -					
Title Link:	http://geotracker.waterboards.ca.gov/regulators/deliverable_documents/6698012411/GWM%5FR%5F2004%2D04%2D21%2Epdf					
Document Type:	Monitoring Reports				Size :	1,102 KB
Document Date:	1/28/2010				Submitted By:	CANDACE GARCIA (REGULATOR)
Type:	MONITORING REPORT - QUARTERLY				Submitted:	
Title:	QUARTERLY GROUNDWATER REPORT 12/4/1991 - 1/28/2010 -					
Title Link:	http://geotracker.waterboards.ca.gov/regulators/deliverable_documents/6698012411/GWM%5FR%5F1993%2D05%2D11%2Epdf					
Document Type:	Monitoring Reports				Size :	2,453 KB
Document Date:	1/28/2010				Submitted By:	CANDACE GARCIA (REGULATOR)
Type:	MONITORING REPORT - QUARTERLY				Submitted:	
Title:	QUARTERLY GROUNDWATER REPORT 12/4/1991 - 1/28/2010 -					
Title Link:	http://geotracker.waterboards.ca.gov/regulators/deliverable_documents/6698012411/GWM%5FR%5F2008%2D01%2D18%2Epdf					
Document Type:	Monitoring Reports				Size :	2,158 KB
Document Date:	1/28/2010				Submitted By:	CANDACE GARCIA (REGULATOR)
Type:	MONITORING REPORT - QUARTERLY				Submitted:	
Title:	QUARTERLY GROUNDWATER REPORT 12/4/1991 - 1/28/2010 -					
Title Link:	http://geotracker.waterboards.ca.gov/regulators/deliverable_documents/6698012411/GWM%5FR%5F2004%2D07%2D15%2Epdf					
Document Type:	Monitoring Reports				Size :	1,511 KB
Document Date:	1/28/2010				Submitted By:	CANDACE GARCIA (REGULATOR)
Type:	MONITORING REPORT - QUARTERLY				Submitted:	
Title:	QUARTERLY GROUNDWATER REPORT 12/4/1991 - 1/28/2010 -					
Title Link:	http://geotracker.waterboards.ca.gov/regulators/deliverable_documents/6698012411/GWM%5FR%5F2005%2D11%2D09%2Epdf					
Document Type:	Monitoring Reports				Size :	595 KB
Document Date:	1/28/2010				Submitted By:	CANDACE GARCIA (REGULATOR)
Type:	MONITORING REPORT - QUARTERLY				Submitted:	
Title:	QUARTERLY GROUNDWATER REPORT 12/4/1991 - 1/28/2010 -					
Title Link:	http://geotracker.waterboards.ca.gov/regulators/deliverable_documents/6698012411/GWM%5FR%5F1995%2D01%2D12%2Epdf					
Document Type:	Monitoring Reports				Size :	2,931 KB
Document Date:	1/28/2010				Submitted By:	CANDACE GARCIA (REGULATOR)
Type:	MONITORING REPORT - QUARTERLY				Submitted:	
Title:	QUARTERLY GROUNDWATER REPORT 12/4/1991 - 1/28/2010 -					
Title Link:	http://geotracker.waterboards.ca.gov/regulators/deliverable_documents/6698012411/GWM%5FR%5F2008%2D04%2D10%2Epdf					

Map Key	Number of Records	Direction	Distance (mi/ft)	Elev/Diff (ft)	Site	DB
Document Type:	Monitoring Reports				Size : 1,077 KB	
Document Date:	1/28/2010				Submitted By: CANDACE GARCIA (REGULATOR)	
Type:	MONITORING REPORT - QUARTERLY				Submitted:	
Title:	QUARTERLY GROUNDWATER REPORT 12/4/1991 - 1/28/2010 -					
Title Link:	http://geotracker.waterboards.ca.gov/regulators/deliverable_documents/6698012411/GWM%5FR%5F1992%2D12%2D16%2Epdf					
Document Type:	Monitoring Reports				Size : 1,787 KB	
Document Date:	1/28/2010				Submitted By: CANDACE GARCIA (REGULATOR)	
Type:	MONITORING REPORT - QUARTERLY				Submitted:	
Title:	QUARTERLY GROUNDWATER REPORT 12/4/1991 - 1/28/2010 -					
Title Link:	http://geotracker.waterboards.ca.gov/regulators/deliverable_documents/6698012411/GWM%5FR%5F2004%2D10%2D21%2Epdf					
Document Type:	Monitoring Reports				Size : 1,895 KB	
Document Date:	1/28/2010				Submitted By: CANDACE GARCIA (REGULATOR)	
Type:	MONITORING REPORT - QUARTERLY				Submitted:	
Title:	QUARTERLY GROUNDWATER REPORT 12/4/1991 - 1/28/2010 -					
Title Link:	http://geotracker.waterboards.ca.gov/regulators/deliverable_documents/6698012411/GWM%5FR%5F2005%2D08%2D10%2Epdf					
Document Type:	Monitoring Reports				Size : 1,214 KB	
Document Date:	1/28/2010				Submitted By: CANDACE GARCIA (REGULATOR)	
Type:	MONITORING REPORT - QUARTERLY				Submitted:	
Title:	QUARTERLY GROUNDWATER REPORT 12/4/1991 - 1/28/2010 -					
Title Link:	http://geotracker.waterboards.ca.gov/regulators/deliverable_documents/6698012411/GWM%5FR%5F1997%2D02%2D04%2Epdf					
Document Type:	Monitoring Reports				Size : 1,312 KB	
Document Date:	1/28/2010				Submitted By: CANDACE GARCIA (REGULATOR)	
Type:	MONITORING REPORT - QUARTERLY				Submitted:	
Title:	QUARTERLY GROUNDWATER REPORT 12/4/1991 - 1/28/2010 -					
Title Link:	http://geotracker.waterboards.ca.gov/regulators/deliverable_documents/6698012411/GWM%5FR%5F2001%2D02%2D06%2Epdf					
Document Type:	Monitoring Reports				Size : 1,631 KB	
Document Date:	1/28/2010				Submitted By: CANDACE GARCIA (REGULATOR)	
Type:	MONITORING REPORT - QUARTERLY				Submitted:	
Title:	QUARTERLY GROUNDWATER REPORT 12/4/1991 - 1/28/2010 -					
Title Link:	http://geotracker.waterboards.ca.gov/regulators/deliverable_documents/6698012411/GWM%5FR%5F2006%2D04%2D13%2Epdf					
Document Type:	Monitoring Reports				Size : 1,362 KB	
Document Date:	1/28/2010				Submitted By: CANDACE GARCIA (REGULATOR)	
Type:	MONITORING REPORT - QUARTERLY				Submitted:	
Title:	QUARTERLY GROUNDWATER REPORT 12/4/1991 - 1/28/2010 -					
Title Link:	http://geotracker.waterboards.ca.gov/regulators/deliverable_documents/6698012411/GWM%5FR%5F2003%2D01%2D28%2Epdf					
Document Type:	Monitoring Reports				Size : 1,649 KB	
Document Date:	1/28/2010				Submitted By: CANDACE GARCIA (REGULATOR)	
Type:	MONITORING REPORT - QUARTERLY				Submitted:	
Title:	QUARTERLY GROUNDWATER REPORT 12/4/1991 - 1/28/2010 -					
Title Link:	http://geotracker.waterboards.ca.gov/regulators/deliverable_documents/6698012411/GWM%5FR%5F2007%2D11%2D17%2Epdf					
Document Type:	Monitoring Reports				Size : 1,892 KB	
Document Date:	1/28/2010				Submitted By: CANDACE GARCIA (REGULATOR)	
Type:	MONITORING REPORT - QUARTERLY				Submitted:	
Title:	QUARTERLY GROUNDWATER REPORT 12/4/1991 - 1/28/2010 -					
Title Link:	http://geotracker.waterboards.ca.gov/regulators/deliverable_documents/6698012411/GWM%5FR%5F2005%2D04%2D21%2Epdf					
Document Type:	Monitoring Reports				Size : 1,543 KB	
Document Date:	1/28/2010				Submitted By: CANDACE GARCIA (REGULATOR)	
Type:	MONITORING REPORT - QUARTERLY				Submitted:	
Title:	QUARTERLY GROUNDWATER REPORT 12/4/1991 - 1/28/2010 -					
Title Link:	http://geotracker.waterboards.ca.gov/regulators/deliverable_documents/6698012411/GWM%5FR%5F1997%2D09%2D25%2Epdf					

Map Key	Number of Records	Direction	Distance (mi/ft)	Elev/Diff (ft)	Site	DB
Document Type:	Monitoring Reports			Size :	1,773 KB	
Document Date:	1/28/2010			Submitted By:	CANDACE GARCIA (REGULATOR)	
Type:	MONITORING REPORT - QUARTERLY			Submitted:		
Title:	QUARTERLY GROUNDWATER REPORT 12/4/1991 - 1/28/2010 -					
Title Link:	http://geotracker.waterboards.ca.gov/regulators/deliverable_documents/6698012411/GWM%5FR%5F2006%2D10%2D13%2Epdf					
Document Type:	Monitoring Reports			Size :	2,011 KB	
Document Date:	1/28/2010			Submitted By:	CANDACE GARCIA (REGULATOR)	
Type:	MONITORING REPORT - QUARTERLY			Submitted:		
Title:	QUARTERLY GROUNDWATER REPORT 12/4/1991 - 1/28/2010 -					
Title Link:	http://geotracker.waterboards.ca.gov/regulators/deliverable_documents/6698012411/GWM%5FR%5F2006%2D12%2D20%2Epdf					
Document Type:	Monitoring Reports			Size :	317 KB	
Document Date:	1/28/2010			Submitted By:	CANDACE GARCIA (REGULATOR)	
Type:	MONITORING REPORT - QUARTERLY			Submitted:		
Title:	QUARTERLY GROUNDWATER REPORT 12/4/1991 - 1/28/2010 -					
Title Link:	http://geotracker.waterboards.ca.gov/regulators/deliverable_documents/6698012411/GWM%5FR%5F1991%2D11%2D19%2Epdf					
Document Type:	Monitoring Reports			Size :	1,206 KB	
Document Date:	1/28/2010			Submitted By:	CANDACE GARCIA (REGULATOR)	
Type:	MONITORING REPORT - QUARTERLY			Submitted:		
Title:	QUARTERLY GROUNDWATER REPORT 12/4/1991 - 1/28/2010 -					
Title Link:	http://geotracker.waterboards.ca.gov/regulators/deliverable_documents/6698012411/GWM%5FR%5F1995%2D04%2D18%2Epdf					
Document Type:	Monitoring Reports			Size :	2,180 KB	
Document Date:	1/28/2010			Submitted By:	CANDACE GARCIA (REGULATOR)	
Type:	MONITORING REPORT - QUARTERLY			Submitted:		
Title:	QUARTERLY GROUNDWATER REPORT 12/4/1991 - 1/28/2010 -					
Title Link:	http://geotracker.waterboards.ca.gov/regulators/deliverable_documents/6698012411/GWM%5FR%5F2006%2D07%2D21%2Epdf					
Document Type:	Site Documents			Size :		
Document Date:	8/10/2009			Submitted By:	KRISTI CONG (REGULATOR)	
Type:	STAFF LETTER			Submitted:		
Title:	FOURTH QUARTER SEMI-ANNUAL GROUNDWATER MONITORING REPORT					
Title Link:	http://geotracker.waterboards.ca.gov/view_documents?global_id=T0608500578&enforcement_id=6026913					
Document Type:	Site Documents			Size :		
Document Date:	8/10/2009			Submitted By:	KRISTI CONG (REGULATOR)	
Type:	STAFF LETTER			Submitted:		
Title:	SECOND QUARTER SEMI-ANNUAL GWM REPORT					
Title Link:	http://geotracker.waterboards.ca.gov/view_documents?global_id=T0608500578&enforcement_id=6026914					
Document Type:	Monitoring Reports			Size :	1,812 KB	
Document Date:	5/8/2009			Submitted By:	GES CONCORD (AUTH_RP)	
Type:	MONITORING REPORT - QUARTERLY			Submitted:		
Title:	VALERO 3824 Q0109 QMR, 495 MOFFETT BLVD., MOUNTAIN VIEW, CA					
Title Link:	http://geotracker.waterboards.ca.gov/esi/uploads/geo_report/2526245594/T0608500578.PDF					
Document Type:	Monitoring Reports			Size :	2,371 KB	
Document Date:	2/24/2009*			Submitted By:	GES CONCORD (AUTH_RP)	
Type:	MONITORING REPORT - QUARTERLY			Submitted:		
Title:	VALERO 3824, Q0408 QMR, 495 MOFFETT BLVD., MOUNTAIN VIEW, CA					
Title Link:	http://geotracker.waterboards.ca.gov/esi/uploads/geo_report/9070901036/T0608500578.PDF					
Document Type:	Site Documents			Size :	3,441 KB	
Document Date:	2/13/2009*			Submitted By:	GES CONCORD (AUTH_RP)	
Type:	WELL INSTALLATION REPORT			Submitted:		
Title:	WELL AND BORINGS INSTALLATION REPORT, VALERO 3824, 495 MOFFETT BLVD., MT. VIEW, CA					
Title Link:	http://geotracker.waterboards.ca.gov/esi/uploads/geo_report/2881609857/T0608500578.PDF					
Document Type:	Site Documents			Size :		
Document Date:	2/12/2009			Submitted By:	CANDACE GARCIA (REGULATOR)	
Type:	WELL INSTALLATION REPORT			Submitted:		
Title:	WELL CONSTRUCTION 12/1/1991 - 2/12/2009					

Map Key	Number of Records	Direction	Distance (mi/ft)	Elev/Diff (ft)	Site	DB
Title Link: http://geotracker.waterboards.ca.gov/view_documents?global_id=T0608500578&document_id=5870808						
Document Type:	Site Documents			Size :		
Document Date:	10/3/2008			Submitted By:	KRISTI CONG (REGULATOR)	
Type:	STAFF LETTER			Submitted:		
Title:	REPORT - ADDITIONAL GROUNDWATER INVESTIGATION					
Title Link: http://geotracker.waterboards.ca.gov/view_documents?global_id=T0608500578&enforcement_id=5989657						
Document Type:	Site Documents			Size :	555 KB	
Document Date:	9/26/2008			Submitted By:	GES CONCORD (AUTH_RP)	
Type:	WELL INSTALLATION WORKPLAN			Submitted:		
Title:	WORKPLAN FOR ADDITIONAL GROUNDWATER INVESTIGATION					
Title Link: http://geotracker.waterboards.ca.gov/esi/uploads/geo_report/1395477771/T0608500578.PDF						
Document Type:	Site Documents			Size :		
Document Date:	9/23/2008			Submitted By:	CANDACE GARCIA (REGULATOR)	
Type:	SOIL AND WATER INVESTIGATION WORKPLAN			Submitted:		
Title:	WORKPLAN					
Title Link: http://geotracker.waterboards.ca.gov/view_documents?global_id=T0608500578&document_id=5870810						
Document Type:	Site Documents			Size :		
Document Date:	8/26/2008			Submitted By:	KRISTI CONG (REGULATOR)	
Type:	STAFF LETTER			Submitted:		
Title:	ADDITIONAL ASSESSMENT					
Title Link: http://geotracker.waterboards.ca.gov/view_documents?global_id=T0608500578&enforcement_id=5985954						
Document Type:	Site Documents			Size :		
Document Date:	7/29/2008			Submitted By:	CANDACE GARCIA (REGULATOR)	
Type:	OTHER REPORT / DOCUMENT			Submitted:		
Title:	SITE SUMMARY REPORT 6/1/1992 - 7/29/2008					
Title Link: http://geotracker.waterboards.ca.gov/view_documents?global_id=T0608500578&document_id=5870800						
Document Type:	Monitoring Reports			Size :	2,898 KB	
Document Date:	4/14/2008			Submitted By:	GES CONCORD (AUTH_RP)	
Type:	MONITORING REPORT - QUARTERLY			Submitted:		
Title:	FIRST QUARTER 2008 GROUNDWATER MONITORING REPORT					
Title Link: http://geotracker.waterboards.ca.gov/esi/uploads/geo_report/4537643253/T0608500578.PDF						
Document Type:	Monitoring Reports			Size :	2,501 KB	
Document Date:	1/24/2008			Submitted By:	GES CONCORD (AUTH_RP)	
Type:	MONITORING REPORT - QUARTERLY			Submitted:		
Title:	Q0407 QUARTERLY MONITORING REPORT, MOFFETT					
Title Link: http://geotracker.waterboards.ca.gov/esi/uploads/geo_report/7745381236/T0608500578.PDF						
Document Type:	Monitoring Reports			Size :	1,593 KB	
Document Date:	11/28/2007			Submitted By:	GES CONCORD (AUTH_RP)	
Type:	MONITORING REPORT - QUARTERLY			Submitted:		
Title:	3Q07 QMR					
Title Link: http://geotracker.waterboards.ca.gov/esi/uploads/geo_report/6900724649/T0608500578.PDF						
Document Type:	Monitoring Reports			Size :	1,245 KB	
Document Date:	10/25/2007			Submitted By:	GES CONCORD (AUTH_RP)	
Type:	MONITORING REPORT - QUARTERLY			Submitted:		
Title:	Q2 2007 VALERO 3824					
Title Link: http://geotracker.waterboards.ca.gov/esi/uploads/geo_report/5060734629/T0608500578.PDF						
Document Type:	Monitoring Reports			Size :	1,444 KB	
Document Date:	8/26/2007			Submitted By:	GES CONCORD (AUTH_RP)	
Type:	MONITORING REPORT - QUARTERLY			Submitted:		
Title:	Q1 2007 VALERO 3824					
Title Link: http://geotracker.waterboards.ca.gov/esi/uploads/geo_report/7757231771/T0608500578.PDF						
Document Type:	Monitoring Reports			Size :	1,965 KB	
Document Date:	12/22/2006			Submitted By:	ETIC ENGINEERING (CONTRACTOR)	
Type:	MONITORING REPORT - QUARTERLY			Submitted:		
Title:	REPORT OF GROUNDWATER MONITORING, FOURTH QUARTER 2006					
Title Link: http://geotracker.waterboards.ca.gov/esi/uploads/geo_report/5307116448/T0608500578.PDF						

Map Key	Number of Records	Direction	Distance (mi/ft)	Elev/Diff (ft)	Site	DB
Document Type:	Monitoring Reports			Size :	1,726 KB	
Document Date:	10/17/2006			Submitted By:	ETIC (AUTH_RP)	
Type:	MONITORING REPORT - QUARTERLY			Submitted:		
Title:	REPORT OF GROUNDWATER MONITORING, THIRD QUARTER 2006					
Title Link:	http://geotracker.waterboards.ca.gov/esi/uploads/geo_report/6365788102/T0608500578.PDF					
Document Type:	Monitoring Reports			Size :	2,126 KB	
Document Date:	7/24/2006			Submitted By:	ETIC ENGINEERING (CONTRACTOR)	
Type:	MONITORING REPORT - QUARTERLY			Submitted:		
Title:	REPORT OF GROUNDWATER MONITORING, SECOND QUARTER 2006					
Title Link:	http://geotracker.waterboards.ca.gov/esi/uploads/geo_report/1022215127/T0608500578.PDF					
Document Type:	Monitoring Reports			Size :	1,584 KB	
Document Date:	4/17/2006			Submitted By:	ETIC ENGINEERING (CONTRACTOR)	
Type:	MONITORING REPORT - QUARTERLY			Submitted:		
Title:	REPORT OF GROUNDWATER MONITORING, FIRST QUARTER 2006					
Title Link:	http://geotracker.waterboards.ca.gov/esi/uploads/geo_report/7441663444/T0608500578.PDF					
Document Type:	Monitoring Reports			Size :	1,859 KB	
Document Date:	1/27/2006			Submitted By:	ETIC ENGINEERING (CONTRACTOR)	
Type:	MONITORING REPORT - QUARTERLY			Submitted:		
Title:	REPORT OF GROUNDWATER MONITORING, FOURTH QUARTER 2005					
Title Link:	http://geotracker.waterboards.ca.gov/esi/uploads/geo_report/4198637247/T0608500578.PDF					
Document Type:	Monitoring Reports			Size :	1,466 KB	
Document Date:	11/14/2005			Submitted By:	ETIC ENGINEERING (CONTRACTOR)	
Type:	MONITORING REPORT - QUARTERLY			Submitted:		
Title:	REPORT OF GROUNDWATER MONITORING, THIRD QUARTER 2005					
Title Link:	http://geotracker.waterboards.ca.gov/esi/uploads/geo_report/8251356363/T0608500578.PDF					
Document Type:	Monitoring Reports			Size :	1,844 KB	
Document Date:	8/18/2005			Submitted By:	ETIC ENGINEERING (CONTRACTOR)	
Type:	MONITORING REPORT - QUARTERLY			Submitted:		
Title:	REPORT OF GROUNDWATER MONITORING, SECOND QUARTER 2005					
Title Link:	http://geotracker.waterboards.ca.gov/esi/uploads/geo_report/3028592765/T0608500578.PDF					
Document Type:	Site Documents			Size :		
Document Date:	6/3/2005			Submitted By:	MICHAEL SCHUSTER (REGULATOR)	
Type:	OTHER REPORT			Submitted:		
Title:	MAP & METROSCAN INFORMATION 06/03/2005					
Title Link:	http://geotracker.waterboards.ca.gov/view_documents?global_id=T0608500578&enforcement_id=6326085					
Document Type:	Monitoring Reports			Size :	1,639 KB	
Document Date:	4/23/2005			Submitted By:	ETIC ENGINEERING (CONTRACTOR)	
Type:	MONITORING REPORT - QUARTERLY			Submitted:		
Title:	REPORT OF GROUNDWATER MONITORING, FIRST QUARTER 2005					
Title Link:	http://geotracker.waterboards.ca.gov/esi/uploads/geo_report/1606275260/T0608500578.PDF					
Document Type:	Site Documents			Size :	2,139 KB	
Document Date:	1/29/2005			Submitted By:	ETIC ENGINEERING (CONTRACTOR)	
Type:	REPORTS - OTHER			Submitted:		
Title:	REPORT OF GROUNDWATER MONITORING, FOURTH QUARTER 2004					
Title Link:	http://geotracker.waterboards.ca.gov/esi/uploads/geo_report/7211440861/T0608500578.pdf					
Document Type:	Site Documents			Size :		
Document Date:	4/13/2004			Submitted By:	CANDACE GARCIA (REGULATOR)	
Type:	OTHER REPORT / DOCUMENT			Submitted:		
Title:	REQUEST FOR CLOSURE					
Title Link:	http://geotracker.waterboards.ca.gov/view_documents?global_id=T0608500578&document_id=5870798					
Document Type:	Site Documents			Size :		
Document Date:	3/19/2004			Submitted By:	CANDACE GARCIA (REGULATOR)	
Type:	TANK REMOVAL REPORT / UST SAMPLING REPORT			Submitted:		
Title:	UST SAMPLING REPORT 1/3/2003 - 3/19/2004					
Title Link:	http://geotracker.waterboards.ca.gov/view_documents?global_id=T0608500578&document_id=5870807					
Document Type:	Site Documents			Size :		
Document Date:	5/2/2003			Submitted By:	CANDACE GARCIA (REGULATOR)	

Map Key	Number of Records	Direction	Distance (mi/ft)	Elev/Diff (ft)	Site	DB
Type:	CORRESPONDENCE				Submitted:	
Title:	STATE RELATED COORESPONDENCE FROM LUSTOP 8/21/1991 - 5/2/2003					
Title Link:	http://geotracker.waterboards.ca.gov/view_documents?global_id=T0608500578&document_id=5870802					
Document Type:	Site Documents				Size :	
Document Date:	10/9/2001				Submitted By:	CANDACE GARCIA (REGULATOR)
Type:	VERBAL COMMUNICATION				Submitted:	
Title:	PHONE LOG FROM LUSTROP 5/5/1994 - 10/9/2001					
Title Link:	http://geotracker.waterboards.ca.gov/view_documents?global_id=T0608500578&document_id=5870797					
Document Type:	Site Documents				Size :	
Document Date:	1/28/1997				Submitted By:	CANDACE GARCIA (REGULATOR)
Type:	OTHER REPORT / DOCUMENT				Submitted:	
Title:	STATUS REPORT					
Title Link:	http://geotracker.waterboards.ca.gov/view_documents?global_id=T0608500578&document_id=5870801					
Document Type:	Site Documents				Size :	
Document Date:	9/28/1995				Submitted By:	CANDACE GARCIA (REGULATOR)
Type:	SOIL AND WATER INVESTIGATION REPORT				Submitted:	
Title:	GROUNDWATER ASSESSMENT REPORT 8/21/1991-9/28/1995					
Title Link:	http://geotracker.waterboards.ca.gov/view_documents?global_id=T0608500578&document_id=5870803					
Document Type:	Site Documents				Size :	
Document Date:	7/24/1995				Submitted By:	CANDACE GARCIA (REGULATOR)
Type:	OTHER REPORT / DOCUMENT				Submitted:	
Title:	MISCELLANEOUS REPORT FROM LUSTOP 5/1/1990 - 7/24/1995					
Title Link:	http://geotracker.waterboards.ca.gov/view_documents?global_id=T0608500578&document_id=5870796					
Document Type:	Site Documents				Size :	
Document Date:	12/8/1992				Submitted By:	CANDACE GARCIA (REGULATOR)
Type:	UNAUTHORIZED RELEASE FORM				Submitted:	
Title:	URF 4/9/1991 - 12/8/1992					
Title Link:	http://geotracker.waterboards.ca.gov/view_documents?global_id=T0608500578&document_id=5870804					
Document Type:	Site Documents				Size :	
Document Date:	7/18/1991				Submitted By:	CANDACE GARCIA (REGULATOR)
Type:	OTHER REPORT / DOCUMENT				Submitted:	
Title:	SAFETY PLAN					
Title Link:	http://geotracker.waterboards.ca.gov/view_documents?global_id=T0608500578&document_id=5870799					

[39](#)

1 of 1

SSW

0.24 /
1,282.61

73.51 /
9

FORMER REDSTONE MOTORS
727 W. EVELYN AVENUE
MOUNTAIN VIEW CA 94041-1316

CLEANUP SITES

Global ID: T10000003239
Status: COMPLETED - CASE CLOSED
Status Date: 2012-08-24 00:00:00
Longitude: -122.077803611755
Data Source: Cleanup Program Sites from GeoTracker Search; Cleanup Sites from GeoTracker Cleanup Sites Data Download

Site Facility Type: CLEANUP PROGRAM SITE
County: SANTA CLARA
Latitude: 37.3943814269106

Cleanup Sites from GeoTracker Cleanup Sites Data Download - Facilities Detail

RB Case No:
Local Case No: 06S2W22M03s
Begin Date: 2011-03-17 00:00:00

CUF Case: NO
Case Worker:
File Location: All Files are on GeoTracker or in the Local Agency Database

Stop Method: Other Means
Lead Agency: SANTA CLARA COUNTY LOP
Local Agency:
Potential COC: Gasoline, Waste Oil / Motor / Hydraulic / Lubricating
Potential Media of Concern: Soil
How Discovered: Other Means
How Discovered Description: contamination found through facility closure sampling
Stop Description: business closed
Calwater Watershed Name: Santa Clara - Palo Alto (205.50)
DWR GW Subbasin Name: Santa Clara Valley - Santa Clara (2-009.02)

**Disadvantaged Community:
Site History:**

Site was occupied by an auto repair facility. Facility closure sampling was conducted on 3/17/2011 and the results reported soil impacts. Impacted soil was excavated.

Cleanup Sites from GeoTracker Cleanup Sites Data Download - Regulatory Activity

Action Type:	RESPONSE
Date :	2012-08-30 00:00:00
Action:	Remedial Progress Report
Action Type:	ENFORCEMENT
Date :	2012-08-24 00:00:00
Action:	Closure/No Further Action Letter
Action Type:	ENFORCEMENT
Date :	2012-08-10 00:00:00
Action:	Staff Letter
Action Type:	ENFORCEMENT
Date :	2012-06-21 00:00:00
Action:	Staff Letter
Action Type:	RESPONSE
Date :	2012-04-02 00:00:00
Action:	CAP/RAP - Other Report
Action Type:	ENFORCEMENT
Date :	2012-03-09 00:00:00
Action:	Staff Letter
Action Type:	ENFORCEMENT
Date :	2012-02-15 00:00:00
Action:	Staff Letter
Action Type:	RESPONSE
Date :	2012-02-10 00:00:00
Action:	Preliminary Site Assessment Report
Action Type:	ENFORCEMENT
Date :	2011-12-12 00:00:00
Action:	Site Visit / Inspection / Sampling
Action Type:	ENFORCEMENT
Date :	2011-10-11 00:00:00
Action:	Staff Letter
Action Type:	ENFORCEMENT
Date :	2011-08-18 00:00:00
Action:	Cost Recovery Agreement / N. of Reimbursement
Action Type:	RESPONSE
Date :	2011-04-04 00:00:00
Action:	Other Report / Document
Action Type:	Other
Date :	2011-04-04 00:00:00
Action:	Leak Reported
Action Type:	RESPONSE
Date :	2011-03-29 00:00:00
Action:	Preliminary Site Assessment Report
Action Type:	Other
Date :	2011-03-17 00:00:00
Action:	Leak Discovery

Map Key	Number of Records	Direction	Distance (mi/ft)	Elev/Diff (ft)	Site	DB
---------	-------------------	-----------	------------------	----------------	------	----

Action Type: Other
Date : 2011-03-17 00:00:00
Action: Leak Stopped

Action Type: REMEDIATION
Date : 2011-03-17 00:00:00
Action: Excavation

Cleanup Sites from GeoTracker Cleanup Sites Data Download - Status History

Status: Completed - Case Closed
Status Date: 2012-08-24 00:00:00

Status: Open - Site Assessment
Status Date: 2011-08-30 00:00:00

Status: Open - Case Begin Date
Status Date: 2011-03-17 00:00:00

Cleanup Sites from GeoTracker Cleanup Sites Data Download - Regulatory Contacts

Contact Type: Regional Board Caseworker
Contact Name: Regional Water Board
Phone No:
Organization Name: SAN FRANCISCO BAY RWQCB (REGION 2)
Email:

Address: 1515 CLAY ST SUITE 1400
City: OAKLAND

Cleanup Program Sites from GeoTracker Search - Regulatory Profile(as of Apr 9, 2019)

Project Status:
CUF Claim:
CUF Priority Assign:
CUF Amount Paid:

WDR Place Type:
WDR File:
WDR Order:
File Location: ALL FILES ARE ON GEOTRACKER OR IN THE LOCAL AGENCY DATABASE

User Defined Beneficial Use:
Designated Beneficial Use: MUN, AGR, IND, PROC
Project Oversight Agencies:
Report Link: http://geotracker.waterboards.ca.gov/profile_report?global_id=T10000003239
Cleanup Status Detail: COMPLETED - CASE CLOSED AS OF 8/24/2012
Cleanup History Link: http://geotracker.waterboards.ca.gov/profile_report_include?global_id=T10000003239&tabname=regulatoryhistory
Potential COC: GASOLINE, WASTE OIL / MOTOR / HYDRAULIC / LUBRICATING
Potential Media of Concern: SOIL
DWR GW Sub Basin: Santa Clara Valley - Santa Clara (2-009.02)
Calwater Watershed Name: Santa Clara - Palo Alto (205.50)
Post Closure Site Management:
Future Land Use:
Cleanup Oversight Agencies: SANTA CLARA COUNTY LOP (LEAD) - CASE #: 06S2W22M03s
SAN FRANCISCO BAY RWQCB (REGION 2)
CASEWORKER: Regional Water Board

Site History:

Site was occupied by an auto repair facility. Facility closure sampling was conducted on 3/17/2011 and the results reported soil impacts. Impacted soil was excavated.

Cleanup Program Sites from GeoTracker Search - Cleanup Action(as of Apr 9, 2019)

Action Type: EXCAVATION
Phase: Soil
Description:
Contaminant Mass Removed:

Begin Date: 3/17/2011
End Date: 3/17/2011

Map Key	Number of Records	Direction	Distance (mi/ft)	Elev/Diff (ft)	Site	DB
---------	-------------------	-----------	------------------	----------------	------	----

Cleanup Program Sites from GeoTracker Search - Regulatory Activities(as of Apr 9, 2019)

Action Type: Response Requested - Reports
Action Date: *8/30/2012
Received Issue Date: 7/17/2012
Action: Remedial Progress Report
Doc Link: http://geotracker.waterboards.ca.gov/view_documents_all?global_id=T10000003239&doc_id=5732745
Title Description Comments:

report of excavation work

Action Type: Other Regulatory Actions
Action Date: 8/24/2012
Received Issue Date: 8/24/2012
Action: Closure/No Further Action Letter
Doc Link: http://geotracker.waterboards.ca.gov/view_documents?global_id=T10000003239&enforcement_id=6136288&temp_table=ENFORCEMENT

Title Description Comments:

Action Type: Other Regulatory Actions
Action Date: 8/10/2012
Received Issue Date: 8/10/2012
Action: Staff Letter
Doc Link: http://geotracker.waterboards.ca.gov/view_documents?global_id=T10000003239&enforcement_id=6133725&temp_table=ENFORCEMENT

Title Description Comments:

NFA; request payment of final invoice for case closure

Action Type: Other Regulatory Actions
Action Date: 6/21/2012
Received Issue Date: 6/21/2012
Action: Staff Letter
Doc Link: http://geotracker.waterboards.ca.gov/view_documents?global_id=T10000003239&enforcement_id=6125968&temp_table=ENFORCEMENT

Title Description Comments:

grant extension for submittal of excavation report

Action Type: Response Requested - Reports
Action Date: 4/2/2012
Received Issue Date: 3/5/2012
Action: CAP/RAP - Other Report
Doc Link: http://geotracker.waterboards.ca.gov/view_documents_all?global_id=T10000003239&doc_id=5731349
Title Description Comments:

Action Type: Other Regulatory Actions
Action Date: 3/9/2012
Received Issue Date: 3/9/2012
Action: Staff Letter
Doc Link: http://geotracker.waterboards.ca.gov/view_documents?global_id=T10000003239&enforcement_id=6115131&temp_table=ENFORCEMENT

Title Description Comments:

approval of RAP

Action Type: Other Regulatory Actions
Action Date: 2/15/2012
Received Issue Date: 2/15/2012
Action: Staff Letter
Doc Link: http://geotracker.waterboards.ca.gov/view_documents?global_id=T10000003239&enforcement_id=6113281&temp_table=ENFORCEMENT

Title Description Comments:

Map Key	Number of Records	Direction	Distance (mi/ft)	Elev/Diff (ft)	Site	DB
----------------	--------------------------	------------------	-------------------------	-----------------------	-------------	-----------

Request documentation for soil removal conducted in 2011; work plan to remove additional impacted soil.

Action Type: Response Requested - Reports
Action Date: 2/10/2012
Received Issue Date: 1/27/2012
Action: Preliminary Site Assessment Report
Doc Link: http://geotracker.waterboards.ca.gov/view_documents_all?global_id=T10000003239&doc_id=5723082
Title Description Comments:

Action Type: Other Regulatory Actions
Action Date: 12/12/2011
Received Issue Date: 12/12/2011
Action: Site Visit / Inspection / Sampling
Doc Link: http://geotracker.waterboards.ca.gov/view_documents?global_id=T10000003239&enforcement_id=6106007&temp_table=ENFORCEMENT
Title Description Comments:

Action Type: Other Regulatory Actions
Action Date: 10/11/2011
Received Issue Date: 10/11/2011
Action: Staff Letter
Doc Link: http://geotracker.waterboards.ca.gov/view_documents?global_id=T10000003239&enforcement_id=6100519&temp_table=ENFORCEMENT
Title Description Comments:

approve work plan

Action Type: Agreements
Action Date: 8/18/2011
Received Issue Date: 8/18/2011
Action: Cost Recovery Agreement / N. of Reimbursement
Doc Link: http://geotracker.waterboards.ca.gov/view_documents?global_id=T10000003239&enforcement_id=6097380&temp_table=ENFORCEMENT
Title Description Comments:

Action Type: Leak Action
Action Date: 4/4/2011
Received Issue Date:
Action: Leak Reported
Doc Link:
Title Description Comments:

Action Type: Response Requested - Other
Action Date: 4/4/2011
Received Issue Date: 4/4/2011
Action: Other Report / Document
Doc Link: http://geotracker.waterboards.ca.gov/view_documents_all?global_id=T10000003239&doc_id=5720919
Title Description Comments:

Unauthorized Release Form

Action Type: Response Requested - Reports
Action Date: 3/29/2011
Received Issue Date: 3/29/2011
Action: Preliminary Site Assessment Report
Doc Link: http://geotracker.waterboards.ca.gov/view_documents_all?global_id=T10000003239&doc_id=5720920
Title Description Comments:

Facility Closure Report

Action Type: Leak Action
Action Date: 3/17/2011
Received Issue Date:

Map Key	Number of Records	Direction	Distance (mi/ft)	Elev/Diff (ft)	Site	DB
Action:		Leak Discovery				
Doc Link:						
Title Description Comments:						
Action Type:		Leak Action				
Action Date:		3/17/2011				
Received Issue Date:						
Action:		Leak Stopped				
Doc Link:						
Title Description Comments:						
Action Type:		Cleanup Action				
Action Date:		3/17/2011				
Received Issue Date:						
Action:		Excavation				
Doc Link:						
Title Description Comments:						

Cleanup Program Sites from GeoTracker Search - Documents(as of Apr 9, 2019)

Document Type:	Site Documents	Submitted:	
Document Date:	8/24/2012	Submitted By:	LANI LEE (REGULATOR)
Size :			
Title:	UNKNOWN		
Title Link:	http://geotracker.waterboards.ca.gov/view_documents?global_id=T10000003239&enforcement_id=6136288		
Type:	CLOSURE/NO FURTHER ACTION LETTER		
Document Type:	Site Documents	Submitted:	
Document Date:	8/10/2012	Submitted By:	LANI LEE (REGULATOR)
Size :			
Title:	NFA; REQUEST PAYMENT OF FINAL INVOICE FOR CASE CLOSURE		
Title Link:	http://geotracker.waterboards.ca.gov/view_documents?global_id=T10000003239&enforcement_id=6133725		
Type:	STAFF LETTER		
Document Type:	Site Documents	Submitted:	
Document Date:	7/11/2012	Submitted By:	DAVID F. HOEXTER (AUTH_RP)
Size :	13,096 KB		
Title:	APRIL 2012 SITE REMEDIATION REPORT JULY 11, 2012		
Title Link:	http://geotracker.waterboards.ca.gov/esi/uploads/geo_report/1622482240/T10000003239.PDF		
Type:	REMOVAL ACTION COMPLETE		
Document Type:	Site Documents	Submitted:	
Document Date:	6/21/2012	Submitted By:	LANI LEE (REGULATOR)
Size :			
Title:	GRANT EXTENSION FOR SUBMITTAL OF EXCAVATION REPORT		
Title Link:	http://geotracker.waterboards.ca.gov/view_documents?global_id=T10000003239&enforcement_id=6125968		
Type:	STAFF LETTER		
Document Type:	Site Documents	Submitted:	
Document Date:	3/9/2012	Submitted By:	CHRIS WIDMANN (REGULATOR)
Size :			
Title:	APPROVAL OF RAP		
Title Link:	http://geotracker.waterboards.ca.gov/view_documents?global_id=T10000003239&enforcement_id=6115131		
Type:	STAFF LETTER		
Document Type:	Site Documents	Submitted:	
Document Date:	3/2/2012	Submitted By:	DAVID F. HOEXTER (AUTH_RP)
Size :	2,834 KB		
Title:	ABBREVIATED REMEDIAL ACTION PLAN MARCH 2, 2012		
Title Link:	http://geotracker.waterboards.ca.gov/esi/uploads/geo_report/7597609758/T10000003239.PDF		
Type:	CAP/RAP - FINAL REMEDIATION / DESIGN PLAN		
Document Type:	Site Documents	Submitted:	
Document Date:	2/15/2012	Submitted By:	LANI LEE (REGULATOR)
Size :			

Map Key	Number of Records	Direction	Distance (mi/ft)	Elev/Diff (ft)	Site	DB
Title:					REQUEST DOCUMENTATION FOR SOIL REMOVAL CONDUCTED IN 2011; WORK PLAN TO REMOVE ADDITIONAL IMPACTED SOIL.	
Title Link:					http://geotracker.waterboards.ca.gov/view_documents?global_id=T10000003239&enforcement_id=6113281	
Type:					STAFF LETTER	
Document Type:	Site Documents				Submitted:	
Document Date:	1/26/2012				Submitted By:	DAVID F. HOEXTER (AUTH_RP)
Size :	3,598 KB					
Title:					REDSTONE MOTORS PSA REPORT 01262012	
Title Link:					http://geotracker.waterboards.ca.gov/esi/uploads/geo_report/4783736467/T10000003239.PDF	
Type:					PRELIMINARY SITE ASSESSMENT REPORT	
Document Type:	Site Documents				Submitted:	
Document Date:	12/12/2011				Submitted By:	LANI LEE (REGULATOR)
Size :						
Title:					UNKNOWN	
Title Link:					http://geotracker.waterboards.ca.gov/view_documents?global_id=T10000003239&enforcement_id=6106007	
Type:					SITE VISIT / INSPECTION / SAMPLING	
Document Type:	Site Documents				Submitted:	
Document Date:	10/11/2011				Submitted By:	LANI LEE (REGULATOR)
Size :						
Title:					APPROVE WORK PLAN	
Title Link:					http://geotracker.waterboards.ca.gov/view_documents?global_id=T10000003239&enforcement_id=6100519	
Type:					STAFF LETTER	
Document Type:	Site Documents				Submitted:	
Document Date:	9/29/2011				Submitted By:	DAVID F. HOEXTER (AUTH_RP)
Size :	2,809 KB					
Title:					WORK PLAN FOR PRELIMINARY SITE ASSESSMENT FORMER REDSTONE MOTORS	
Title Link:					http://geotracker.waterboards.ca.gov/esi/uploads/geo_report/4312622010/T10000003239.PDF	
Type:					PRELIMINARY SITE ASSESSMENT WORKPLAN	
Document Type:	Site Documents				Submitted:	
Document Date:	8/18/2011				Submitted By:	LANI LEE (REGULATOR)
Size :						
Title:					UNKNOWN	
Title Link:					http://geotracker.waterboards.ca.gov/view_documents?global_id=T10000003239&enforcement_id=6097380	
Type:					COST RECOVERY AGREEMENT / N. OF REIMBURSEMENT	
Document Type:	Site Documents				Submitted:	
Document Date:	4/4/2011				Submitted By:	LANI LEE (REGULATOR)
Size :						
Title:					UNAUTHORIZED RELEASE FORM - REGULATOR RESPONSE	
Title Link:					http://geotracker.waterboards.ca.gov/view_documents?global_id=T10000003239&document_id=5720919	
Type:					OTHER REPORT / DOCUMENT	
Document Type:	Site Documents				Submitted:	
Document Date:	3/29/2011				Submitted By:	LANI LEE (REGULATOR)
Size :						
Title:					FACILITY CLOSURE REPORT	
Title Link:					http://geotracker.waterboards.ca.gov/view_documents?global_id=T10000003239&document_id=5720920	
Type:					PRELIMINARY SITE ASSESSMENT REPORT	

Cleanup Program Sites from GeoTracker Search - Site Maps(as of Apr 9, 2019)

Title:	GEO_MAP	Submitted By:	DAVID F. HOEXTER (AUTH_RP)
Size :	241 KB	Submitted:	7/16/2012
Link:	http://geotracker.waterboards.ca.gov/esi/uploads/geo_map/1201481640/T10000003239.PDF		
Title:	REDSTONE MOTORS BORING B-3 (B-3)	Submitted By:	DAVID F. HOEXTER (AUTH_RP)
Size :	231 KB	Submitted:	1/27/2012
Link:	http://geotracker.waterboards.ca.gov/esi/uploads/geo_bore/2224995434/T10000003239.PDF		
Title:	REDSTONE MOTORS BORING B-6 (B-6)	Submitted By:	DAVID F. HOEXTER (AUTH_RP)
Size :	216 KB	Submitted:	1/27/2012
Link:	http://geotracker.waterboards.ca.gov/esi/uploads/geo_bore/2014872252/T10000003239.PDF		

Map Key	Number of Records	Direction	Distance (mi/ft)	Elev/Diff (ft)	Site	DB
Title:	REDSTONE MOTORS BORING B-1 (B-1)				Submitted By: DAVID F. HOEXTER (AUTH_RP)	
Size :	223 KB				Submitted: 1/27/2012	
Link:	http://geotracker.waterboards.ca.gov/esi/uploads/geo_bore/7776936352/T10000003239.PDF					
Title:	REDSTONE MOTORS BORING B-2 (B-2)				Submitted By: DAVID F. HOEXTER (AUTH_RP)	
Size :	226 KB				Submitted: 1/27/2012	
Link:	http://geotracker.waterboards.ca.gov/esi/uploads/geo_bore/3801175713/T10000003239.PDF					
Title:	REDSTONE MOTORS BORING B-5 (B-5)				Submitted By: DAVID F. HOEXTER (AUTH_RP)	
Size :	202 KB				Submitted: 1/27/2012	
Link:	http://geotracker.waterboards.ca.gov/esi/uploads/geo_bore/3135924577/T10000003239.PDF					
Title:	REDSTONE MOTORS BORING B-4 (B-4)				Submitted By: DAVID F. HOEXTER (AUTH_RP)	
Size :	201 KB				Submitted: 1/27/2012	
Link:	http://geotracker.waterboards.ca.gov/esi/uploads/geo_bore/7243550121/T10000003239.PDF					
Title:	REDSTONE MOTORS BORING B-7 (B-7)				Submitted By: DAVID F. HOEXTER (AUTH_RP)	
Size :	216 KB				Submitted: 1/27/2012	
Link:	http://geotracker.waterboards.ca.gov/esi/uploads/geo_bore/6239537060/T10000003239.PDF					
Title:	GEO_MAP				Submitted By: DAVID F. HOEXTER (AUTH_RP)	
Size :	220 KB				Submitted: 1/27/2012	
Link:	http://geotracker.waterboards.ca.gov/esi/uploads/geo_map/4038480401/T10000003239.PDF					

Cleanup Program Sites from GeoTracker Search - Cleanup Action Report(as of Apr 9, 2019)

Status: Completed - Case Closed
Date : 8/24/2012

Status: Open - Site Assessment
Date : 8/30/2011

Status: Open - Case Begin Date
Date : 3/17/2011

40	1 of 1	SE	0.25 / 1,301.52	71.54 / 7	ALICE BISHOP 213 JASON WAY MOUNTAIN VIEW CA 94041	RCRA NON GEN
--------------------	--------	-----------	----------------------------	----------------------	--	-------------------------

EPA Handler ID: CAC002980271
Gen Status Universe: No Report
Contact Name: ALICE BISHOP
Contact Address: 213 JASON WAY , , MOUNTAIN VIEW , CA, 94041 ,
Contact Phone No and Ext: 650-669-1793
Contact Email: MARIAE@PWSEI.COM
Contact Country:
County Name: SAN BERNARDINO
EPA Region: 09
Land Type:
Receive Date: 20180914

Violation/Evaluation Summary

Note: NO RECORDS: As of August 2019, there are no Compliance Monitoring and Enforcement (violation) records associated with this facility (EPA ID).

Handler Summary

Importer Activity: No
Mixed Waste Generator: No
Transporter Activity: No
Transfer Facility: No
Onsite Burner Exemption: No
Furnace Exemption: No
Underground Injection Activity: No

Map Key	Number of Records	Direction	Distance (mi/ft)	Elev/Diff (ft)	Site	DB
Commercial TSD:		No				
Used Oil Transporter:		No				
Used Oil Transfer Facility:		No				
Used Oil Processor:		No				
Used Oil Refiner:		No				
Used Oil Burner:		No				
Used Oil Market Burner:		No				
Used Oil Spec Marketer:		No				

Hazardous Waste Handler Details

Sequence No: 1
Receive Date: 20180914
Handler Name: ALICE BISHOP
Generator Status Universe: No Report
Source Type: Implementer

Owner/Operator Details

Owner/Operator Ind:	Current Operator	Street No:	
Type:	Other	Street 1:	213 JASON WAY
Name:	ALICE BISHOP	Street 2:	
Date Became Current:		City:	MOUNTAIN VIEW
Date Ended Current:		State:	CA
Phone:	650-669-1793	Country:	
Source Type:	Implementer	Zip Code:	94041

Owner/Operator Ind:	Current Owner	Street No:	
Type:	Other	Street 1:	213 JASON WAY
Name:	ALICE BISHOP	Street 2:	
Date Became Current:		City:	MOUNTAIN VIEW
Date Ended Current:		State:	CA
Phone:	650-669-1793	Country:	
Source Type:	Implementer	Zip Code:	94041

41	1 of 4	ENE	0.25 / 1,308.75	63.29 / -1	EAVES MOUNTAIN VIEW AT MIDDLEFIELD 555 W. MIDDLEFIELD RD MOUNTAIN VIEW CA 94043	RCRA NON GEN
--------------------	--------	------------	----------------------------	-----------------------	--	-------------------------

EPA Handler ID: CAC002990490
Gen Status Universe: No Report
Contact Name: ANIBAL BRIONES MENDOZA
Contact Address: 555 W. MIDDLEFIELD RD , , MOUNTAIN VIEW , CA, 94043 ,
Contact Phone No and Ext: 650-528-5000
Contact Email: ANIBAL_BRIONESMENDOZA@AVALONBAY.COM
Contact Country:
County Name: SAN BERNARDINO
EPA Region: 09
Land Type:
Receive Date: 20181126

Violation/Evaluation Summary

Note: NO RECORDS: As of August 2019, there are no Compliance Monitoring and Enforcement (violation) records associated with this facility (EPA ID).

Handler Summary

Importer Activity: No
Mixed Waste Generator: No
Transporter Activity: No
Transfer Facility: No

Map Key	Number of Records	Direction	Distance (mi/ft)	Elev/Diff (ft)	Site	DB
Onsite Burner Exemption:		No				
Furnace Exemption:		No				
Underground Injection Activity:		No				
Commercial TSD:		No				
Used Oil Transporter:		No				
Used Oil Transfer Facility:		No				
Used Oil Processor:		No				
Used Oil Refiner:		No				
Used Oil Burner:		No				
Used Oil Market Burner:		No				
Used Oil Spec Marketer:		No				

Hazardous Waste Handler Details

Sequence No: 1
Receive Date: 20181126
Handler Name: EAVES MOUNTAIN VIEW AT MIDDLEFIELD
Generator Status Universe: No Report
Source Type: Implementer

Owner/Operator Details

Owner/Operator Ind: Current Operator	Street No:	
Type: Other	Street 1:	555 W. MIDDLEFIELD RD
Name: ANIBAL BRIONES MENDOZA	Street 2:	
Date Became Current:	City:	MOUNTAIN VIEW
Date Ended Current:	State:	CA
Phone: 650-528-5000	Country:	
Source Type: Implementer	Zip Code:	94043

Owner/Operator Ind: Current Owner	Street No:	
Type: Other	Street 1:	3055 OLIN AVE, SUITE 2100
Name: AVALONBAY COMMUNITIES	Street 2:	
Date Became Current:	City:	SAN JOSE
Date Ended Current:	State:	CA
Phone: 408-983-1500	Country:	
Source Type: Implementer	Zip Code:	95128

41	2 of 4	ENE	0.25 / 1,308.75	63.29 / -1	AVALON BAY COMMUNITIES 555 WEST MIDDLEFIELD ROAD MOUNTAIN VIEW CA 94043	RCRA NON GEN
--------------------	--------	------------	----------------------------	-----------------------	--	-------------------------

EPA Handler ID: CAC002991430
Gen Status Universe: No Report
Contact Name: TRENT OSBORNE
Contact Address: 3055 OLIN AVENUE , # 2100 , SAN JOSE , CA, 95128 ,
408-551-5546
Contact Phone No and Ext:
Contact Email: SHACARRAHENDERSON@ALLIANCE-ENVIRO.COM
Contact Country:
County Name: SAN BERNARDINO
EPA Region: 09
Land Type:
Receive Date: 20181203

Violation/Evaluation Summary

Note: NO RECORDS: As of August 2019, there are no Compliance Monitoring and Enforcement (violation) records associated with this facility (EPA ID).

Handler Summary

Importer Activity: No
Mixed Waste Generator: No

Map Key	Number of Records	Direction	Distance (mi/ft)	Elev/Diff (ft)	Site	DB
Transporter Activity:		No				
Transfer Facility:		No				
Onsite Burner Exemption:		No				
Furnace Exemption:		No				
Underground Injection Activity:		No				
Commercial TSD:		No				
Used Oil Transporter:		No				
Used Oil Transfer Facility:		No				
Used Oil Processor:		No				
Used Oil Refiner:		No				
Used Oil Burner:		No				
Used Oil Market Burner:		No				
Used Oil Spec Marketer:		No				

Hazardous Waste Handler Details

Sequence No: 1
Receive Date: 20181203
Handler Name: AVALON BAY COMMUNITIES
Generator Status Universe: No Report
Source Type: Implementer

Owner/Operator Details

Owner/Operator Ind:	Current Owner	Street No:	
Type:	Other	Street 1:	3055 OLIN AVENUE
Name:	TRENT OSBORNE	Street 2:	# 2100
Date Became Current:		City:	SAN JOSE
Date Ended Current:		State:	CA
Phone:	408-551-5546	Country:	
Source Type:	Implementer	Zip Code:	95128

Owner/Operator Ind:	Current Operator	Street No:	
Type:	Other	Street 1:	3055 OLIN AVENUE
Name:	TRENT OSBORNE	Street 2:	# 2100
Date Became Current:		City:	SAN JOSE
Date Ended Current:		State:	CA
Phone:	408-551-5546	Country:	
Source Type:	Implementer	Zip Code:	95128

41	3 of 4	ENE	0.25 / 1,308.75	63.29 / -1	AVALON BAY COMMUNITIES 555 WEST MIDDLEFIELD ROAD MOUNTAIN VIEW CA 94043	RCRA NON GEN
--------------------	--------	------------	----------------------------	-----------------------	--	-------------------------

EPA Handler ID: CAC003013478
Gen Status Universe: No Report
Contact Name: TRENT OSBORNE
Contact Address: 3055 OLIN AVENUE , #2100 , SAN JOSE , CA, 95128 ,
Contact Phone No and Ext: 408-551-5546
Contact Email: LIZDUENAS@ALLIANCE-ENVIRO.COM
Contact Country:
County Name: SAN BERNARDINO
EPA Region: 09
Land Type:
Receive Date: 20190503

Violation/Evaluation Summary

Note: NO RECORDS: As of August 2019, there are no Compliance Monitoring and Enforcement (violation) records associated with this facility (EPA ID).

Handler Summary

Map Key	Number of Records	Direction	Distance (mi/ft)	Elev/Diff (ft)	Site	DB
---------	-------------------	-----------	------------------	----------------	------	----

Importer Activity: No
Mixed Waste Generator: No
Transporter Activity: Yes
Transfer Facility: No
Onsite Burner Exemption: No
Furnace Exemption: No
Underground Injection Activity: No
Commercial TSD: No
Used Oil Transporter: No
Used Oil Transfer Facility: No
Used Oil Processor: No
Used Oil Refiner: No
Used Oil Burner: No
Used Oil Market Burner: No
Used Oil Spec Marketer: No

Hazardous Waste Handler Details

Sequence No: 1
Receive Date: 20190503
Handler Name: AVALON BAY COMMUNITIES
Generator Status Universe: No Report
Source Type: Implementer

Owner/Operator Details

Owner/Operator Ind: Current Owner	Street No:	
Type: Other	Street 1:	3055 OLIN AVENUE
Name: AVALON BAY COMMUNITIES	Street 2:	#2100
Date Became Current:	City:	SAN JOSE
Date Ended Current:	State:	CA
Phone: 408-551-5546	Country:	
Source Type: Implementer	Zip Code:	95128

Owner/Operator Ind: Current Operator	Street No:	
Type: Other	Street 1:	3055 OLIN AVENUE
Name: TRENT OSBORNE	Street 2:	#2100
Date Became Current:	City:	SAN JOSE
Date Ended Current:	State:	CA
Phone: 408-551-5546	Country:	
Source Type: Implementer	Zip Code:	95128

41	4 of 4	ENE	0.25 / 1,308.75	63.29 / -1	AVALON BAY COMMUNITIES 555 WEST MIDDLEFIELD ROAD MOUNTAIN VIEW CA 94043	RCRA TSD
--------------------	--------	------------	----------------------------	-----------------------	--	-----------------

EPA Handler ID: CAC003013478
Gen Status Universe: No Report
Contact Name: TRENT OSBORNE
Contact Address: 3055 OLIN AVENUE , #2100 , SAN JOSE , CA, 95128 ,
Contact Phone No and Ext: 408-551-5546
Contact Email: LIZDUENAS@ALLIANCE-ENVIRO.COM
Contact Country:
Land Type:
County Name: SAN BERNARDINO
EPA Region: 09
Receive Date: 20190503

Violation/Evaluation Summary

Note: NO RECORDS: As of August 2019, there are no Compliance Monitoring and Enforcement (violation) records associated with this facility (EPA ID).

Map Key	Number of Records	Direction	Distance (mi/ft)	Elev/Diff (ft)	Site	DB
---------	-------------------	-----------	------------------	----------------	------	----

Handler Summary

Importer Activity: No
Mixed Waste Generator: No
Transporter Activity: Yes
Transfer Facility: No
Onsite Burner Exemption: No
Smelting, Melting and Refining: No
Underground Injection Control: No
Commercial TSD: No
Used Oil Transporter: No
Used Oil Transfer Facility: No
Used Oil Processor: No
Used Oil Refiner: No
Used Oil Burner: No
Used Oil Market Burner: No
Used Oil Spec Marketer: No

Hazardous Waste Handler Details

Sequence No: 1
Receive Date: 20190503
Handler Name: AVALON BAY COMMUNITIES
Generator Status Universe: No Report
Source Type: Implementer

Owner/Operator Details

Owner/Operator Ind: Current Operator	Street No:
Type: Other	Street 1: 3055 OLIN AVENUE
Name: TRENT OSBORNE	Street 2: #2100
Date Became Current:	City: SAN JOSE
Date Ended Current:	State: CA
Phone: 408-551-5546	Country:
Source Type: Implementer	Zip Code: 95128

Owner/Operator Ind: Current Owner	Street No:
Type: Other	Street 1: 3055 OLIN AVENUE
Name: AVALON BAY COMMUNITIES	Street 2: #2100
Date Became Current:	City: SAN JOSE
Date Ended Current:	State: CA
Phone: 408-551-5546	Country:
Source Type: Implementer	Zip Code: 95128

42	1 of 1	SW	0.25 / 1,330.71	73.31 / 9	FOTRON PHOTO LAB 143 CASTRO ST MOUNTAIN VIEW CA 94041	DELISTED HAZ
--------------------	--------	----	-----------------	-----------	---	--------------

Siteid: 380817
Latitude: 37.394474
Longitude: -122.078285
Original Source: CHAZ
Record Date: 30-MAY-2017

43	1 of 1	SW	0.26 / 1,358.32	69.71 / 5	CLASSIC COMMUNITIES BRYANT & WEST EVELYN ST. MOUNTAIN VIEW CA 94041	CLEANUP SITES
--------------------	--------	----	-----------------	-----------	---	---------------

Global ID: T10000006442
Status: COMPLETED - CASE CLOSED
Status Date: 2017-10-10 00:00:00
Longitude: -122.079688238098
Data Source: Cleanup Program Sites from GeoTracker Search; Cleanup Sites from GeoTracker Cleanup Sites Data Download

Site Facility Type: CLEANUP PROGRAM SITE
County: SANTA CLARA
Latitude: 37.3953844214178

Map Key	Number of Records	Direction	Distance (mi/ft)	Elev/Diff (ft)	Site	DB
---------	-------------------	-----------	------------------	----------------	------	----

Cleanup Sites from GeoTracker Cleanup Sites Data Download - Facilities Detail

RB Case No:		CUF Case:	NO
Local Case No:		Case Worker:	UUU
Begin Date:	1998-06-22 00:00:00	File Location:	All Files are on GeoTracker or in the Local Agency Database
Stop Method:			
Lead Agency:	SAN FRANCISCO BAY RWQCB (REGION 2)		
Local Agency:			
Potential COC:	Tetrachloroethylene (PCE), Trichloroethylene (TCE)		
Potential Media of Concern:	Other Groundwater (uses other than drinking water)		
How Discovered:			
How Discovered Description:			
Stop Description:			
Calwater Watershed Name:	Santa Clara - Palo Alto (205.50)		
DWR GW Subbasin Name:	Santa Clara Valley - Santa Clara (2-009.02)		
Disadvantaged Community:			
Site History:			

Cleanup Sites from GeoTracker Cleanup Sites Data Download - Regulatory Activity

Action Type:	ENFORCEMENT
Date :	2017-06-14 00:00:00
Action:	Site Visit / Inspection / Sampling
Action Type:	ENFORCEMENT
Date :	2017-02-24 00:00:00
Action:	Technical Correspondence / Assistance / Other
Action Type:	RESPONSE
Date :	2016-12-14 00:00:00
Action:	Soil Vapor Intrusion Investigation Report
Action Type:	RESPONSE
Date :	2016-12-14 00:00:00
Action:	Technical Memos
Action Type:	ENFORCEMENT
Date :	2016-12-02 00:00:00
Action:	Technical Correspondence / Assistance / Other
Action Type:	ENFORCEMENT
Date :	1999-05-27 00:00:00
Action:	Closure/No Further Action Letter
Action Type:	RESPONSE
Date :	1999-05-17 00:00:00
Action:	Other Report / Document
Action Type:	RESPONSE
Date :	1999-04-22 00:00:00
Action:	Correspondence
Action Type:	RESPONSE
Date :	1999-04-20 00:00:00
Action:	Risk Assessment Report
Action Type:	RESPONSE
Date :	1999-04-14 00:00:00
Action:	Site Assessment Report
Action Type:	RESPONSE
Date :	1999-02-12 00:00:00
Action:	Phase I Assessment Report
Action Type:	RESPONSE

Map Key	Number of Records	Direction	Distance (mi/ft)	Elev/Diff (ft)	Site	DB
---------	-------------------	-----------	------------------	----------------	------	----

Date : 1998-06-22 00:00:00
 Action: Phase I Assessment Report

Cleanup Sites from GeoTracker Cleanup Sites Data Download - Status History

Status: Completed - Case Closed
 Status Date: 2017-10-10 00:00:00

Status: Open - Site Assessment
 Status Date: 2016-10-01 00:00:00

Status: Open - Inactive
 Status Date: 2015-01-22 00:00:00

Status: Open - Case Begin Date
 Status Date: 1998-06-22 00:00:00

Cleanup Sites from GeoTracker Cleanup Sites Data Download - Regulatory Contacts

Contact Type: Regional Board Caseworker Address: 1515 CLAY ST SUITE 1400
 Contact Name: Regional Water Board City: OAKLAND
 Phone No:
 Organization Name: SAN FRANCISCO BAY RWQCB (REGION 2)
 Email:

Cleanup Program Sites from GeoTracker Search - Regulatory Profile(as of Apr 9, 2019)

Project Status: WDR Place Type:
 CUF Claim: WDR File:
 CUF Priority Assign: WDR Order:
 CUF Amount Paid: File Location: ALL FILES ARE ON GEOTRACKER OR IN THE LOCAL AGENCY DATABASE

User Defined Beneficial Use:
 Designated Beneficial Use: MUN, AGR, IND, PROC
 Project Oversight Agencies:
 Report Link: http://geotracker.waterboards.ca.gov/profile_report?global_id=T10000006442
 Cleanup Status Detail: COMPLETED - CASE CLOSED AS OF 10/10/2017
 Cleanup History Link: http://geotracker.waterboards.ca.gov/profile_report_include?global_id=T10000006442&tabname=regulatoryhistory
 Potential COC: TETRACHLOROETHYLENE (PCE), TRICHLOROETHYLENE (TCE)
 Potential Media of Concern: OTHER GROUNDWATER (USES OTHER THAN DRINKING WATER)
 DWR GW Sub Basin: Santa Clara Valley - Santa Clara (2-009.02)
 Calwater Watershed Name: Santa Clara - Palo Alto (205.50)
 Post Closure Site Management:
 Future Land Use:
 Cleanup Oversight Agencies: SAN FRANCISCO BAY RWQCB (REGION 2) (LEAD)
 CASEWORKER: Regional Water Board
 CASEWORKER: David Barr

Site History:

No site history available

Cleanup Program Sites from GeoTracker Search - Regulatory Activities(as of Apr 9, 2019)

Action Type: Other Regulatory Actions
 Action Date: 6/14/2017
 Received Issue Date: 6/14/2017
 Action: Site Visit / Inspection / Sampling
 Doc Link:
 Title Description Comments:

Site visit - verify building construction for VI issue Walked around the perimeter of the site and the adjacent Franklin Apartments. The Site and the Franklin Apartments are contiguous and not accessible by public walkways. The site was redeveloped into condominiums in the early 2000s. The construction is podium type with below grade parking. The below grade parking is ventilated by window-like openings in the side walls. The openings have bars to prevent access but are big openings with good ventilation. None of the living spaces are in direct contact with the ground. This is in

Map Key	Number of Records	Direction	Distance (mi/ft)	Elev/Diff (ft)	Site	DB
----------------	--------------------------	------------------	-------------------------	-----------------------	-------------	-----------

accordance with the proposed design plans and risk assessment that was carried out prior to redevelopment (according to documents in the file for the site). The upgradient Tied House Brewery, the former location of the Fremont Laundry dry cleaner, is across a paved alley from the site. Next to the Tied House is a video production business that was also the former location of a dry cleaner. Both of these facilities are potential sources of the PCE found in groundwater beneath the site. The former sheet metal manufacturing facility could have had a PCE source as well.

Action Type: Other Regulatory Actions
Action Date: 2/24/2017
Received Issue Date: 2/24/2017
Action: Technical Correspondence / Assistance / Other
Doc Link: http://geotracker.waterboards.ca.gov/view_documents?global_id=T1000006442&enforcement_id=6313461&table=ENFORCEMENT

Title Description Comments:

Site summary discussion

Action Type: Response Requested - Reports
Action Date: 12/14/2016
Received Issue Date: 12/14/2016
Action: Technical Memos
Doc Link: http://geotracker.waterboards.ca.gov/view_documents_all?global_id=T1000006442&doc_id=5907119

Title Description Comments:

Addendum letter for additional subsurface investigation and soil vapor risk evaluation report

Action Type: Response Requested - Reports
Action Date: 12/14/2016
Received Issue Date: 12/14/2016
Action: Soil Vapor Intrusion Investigation Report
Doc Link: http://geotracker.waterboards.ca.gov/view_documents_all?global_id=T1000006442&doc_id=5907116

Title Description Comments:

Addendum to Revised Soil Vapor Risk Evaluation Report for Franklin Apartments parcel

Action Type: Other Regulatory Actions
Action Date: 12/2/2016
Received Issue Date: 12/2/2016
Action: Technical Correspondence / Assistance / Other
Doc Link: http://geotracker.waterboards.ca.gov/view_documents?global_id=T1000006442&enforcement_id=6305560&table=ENFORCEMENT

Title Description Comments:

Email - 954 Villa, Mountain View This is the site of the former Fremont Laundry, a potential source of PCE in groundwater.

Action Type: Other Regulatory Actions
Action Date: 12/2/2016
Received Issue Date: 12/2/2016
Action: Technical Correspondence / Assistance / Other
Doc Link: http://geotracker.waterboards.ca.gov/view_documents?global_id=T1000006442&enforcement_id=6305559&table=ENFORCEMENT

Title Description Comments:

Email regarding groundwater contamination at Franklin Apartments site

Action Type: Other Regulatory Actions
Action Date: 5/27/1999
Received Issue Date: 5/27/1999
Action: Closure/No Further Action Letter
Doc Link: http://geotracker.waterboards.ca.gov/view_documents?global_id=T1000006442&enforcement_id=6335772&table=ENFORCEMENT

Title Description Comments:

NO FURTHER ACTION FOR PROPERTIES LOCATED AT 907 AND 925 EVELYN AVENUE AND 124, 134, 140, AND 156 BRYANT STREET

Action Type: Response Requested - Other

Map Key	Number of Records	Direction	Distance (mi/ft)	Elev/Diff (ft)	Site	DB
----------------	--------------------------	------------------	-------------------------	-----------------------	-------------	-----------

Action Date: 5/17/1999
Received Issue Date: 5/17/1999
Action: Other Report / Document
Doc Link: http://geotracker.waterboards.ca.gov/view_documents_all?global_id=T1000006442&doc_id=5984187
Title Description Comments:

Additional Information Regarding the Site and Comfort Letter

Action Type: Response Requested - Other
Action Date: 4/22/1999
Received Issue Date: 4/22/1999
Action: Correspondence
Doc Link: http://geotracker.waterboards.ca.gov/view_documents_all?global_id=T1000006442&doc_id=5984186
Title Description Comments:

Letter - 2 Adjacent Parcels of Land 134 to 156 Bryant Street & 3 Adjacent Parcels of Land

Action Type: Response Requested - Reports
Action Date: 4/20/1999
Received Issue Date: 4/20/1999
Action: Risk Assessment Report
Doc Link: http://geotracker.waterboards.ca.gov/view_documents_all?global_id=T1000006442&doc_id=5827295
Title Description Comments:

Human Health Risk Evaluation Bryant Street Site in Mountain View, California

Action Type: Response Requested - Reports
Action Date: 4/14/1999
Received Issue Date: 4/14/1999
Action: Site Assessment Report
Doc Link: http://geotracker.waterboards.ca.gov/view_documents_all?global_id=T1000006442&doc_id=5827298
Title Description Comments:

Summary of Findings of the Phase II EA Sampling Activities at the Bryant Street Site (Corner of Bryant Street and West Evelyn Avenue)

Action Type: Response Requested - Reports
Action Date: 2/12/1999
Received Issue Date: 2/12/1999
Action: Phase I Assessment Report
Doc Link: http://geotracker.waterboards.ca.gov/view_documents_all?global_id=T1000006442&doc_id=5827299
Title Description Comments:

Phase I Environmental Assessment of Three Adjoining Parcels Located on the Southwest Corner of Bryant Street and West Evelyn Avenue

Action Type: Response Requested - Reports
Action Date: 6/22/1998
Received Issue Date: 6/22/1998
Action: Phase I Assessment Report
Doc Link: http://geotracker.waterboards.ca.gov/view_documents_all?global_id=T1000006442&doc_id=5827294
Title Description Comments:

Phase I Environmental Assessment of Two Adjacent Parcels Located at 134 to 156 Bryant Street Mountain View, California

Cleanup Program Sites from GeoTracker Search - Documents(as of Apr 9, 2019)

Document Type: Site Documents
Document Date: 2/24/2017
Submitted:
Submitted By: DAVID BARR (REGULATOR)
Size :
Title: SITE SUMMARY DISCUSSION
Title Link: http://geotracker.waterboards.ca.gov/view_documents?global_id=T1000006442&enforcement_id=6313461
Type: TECHNICAL CORRESPONDENCE / ASSISTANCE / OTHER

Document Type: Site Documents
Submitted:

Map Key	Number of Records	Direction	Distance (mi/ft)	Elev/Diff (ft)	Site	DB
Document Date: Size : Title:	12/14/2016				Submitted By: DAVID BARR (REGULATOR)	
Title Link: Type:					ADDENDUM TO REVISED SOIL VAPOR RISK EVALUATION REPORT FOR FRANKLIN APARTMENTS PARCEL http://geotracker.waterboards.ca.gov/view_documents?global_id=T1000006442&document_id=5907116 SOIL VAPOR INTRUSION INVESTIGATION REPORT	
Document Type: Document Date: Size : Title:	Site Documents 12/14/2016				Submitted: Submitted By: DAVID BARR (REGULATOR)	
Title Link: Type:					ADDENDUM LETTER FOR ADDITIONAL SUBSURFACE INVESTIGATION AND SOIL VAPOR RISK EVALUATION REPORT http://geotracker.waterboards.ca.gov/view_documents?global_id=T1000006442&document_id=5907119 TECHNICAL MEMOS	
Document Type: Document Date: Size : Title:	Site Documents 12/2/2016				Submitted: Submitted By: DAVID BARR (REGULATOR)	
Title Link: Type:					EMAIL REGARDING GROUNDWATER CONTAMINATION AT FRANKLIN APARTMENTS SITE http://geotracker.waterboards.ca.gov/view_documents?global_id=T1000006442&enforcement_id=6305559 TECHNICAL CORRESPONDENCE / ASSISTANCE / OTHER	
Document Type: Document Date: Size : Title:	Site Documents 12/2/2016				Submitted: Submitted By: DAVID BARR (REGULATOR)	
Title Link: Type:					EMAIL - 954 VILLA, MOUNTAIN VIEW http://geotracker.waterboards.ca.gov/view_documents?global_id=T1000006442&enforcement_id=6305560 TECHNICAL CORRESPONDENCE / ASSISTANCE / OTHER	
Document Type: Document Date: Size : Title:	Site Documents 5/27/1999				Submitted: Submitted By: DAVID TANOUYE (REGULATOR)	
Title Link: Type:					NO FURTHER ACTION FOR PROPERTIES LOCATED AT 907 AND 925 EVELYN AVENUE AND 124, 134, 140, AND 156 BRYANT STREET http://geotracker.waterboards.ca.gov/view_documents?global_id=T1000006442&enforcement_id=6335772 CLOSURE/NO FURTHER ACTION LETTER	
Document Type: Document Date: Size : Title:	Site Documents 5/17/1999				Submitted: Submitted By: MADELEINE LITTLE (REGULATOR)	
Title Link: Type:					ADDITIONAL INFORMATION REGARDING THE SITE AND COMFORT LETTER http://geotracker.waterboards.ca.gov/view_documents?global_id=T1000006442&document_id=5984187 OTHER REPORT / DOCUMENT	
Document Type: Document Date: Size : Title:	Site Documents 4/22/1999				Submitted: Submitted By: MADELEINE LITTLE (REGULATOR)	
Title Link: Type:					LETTER - 2 ADJACENT PARCELS OF LAND 134 TO 156 BRYANT STREET & 3 ADJACENT PARCELS OF LAND http://geotracker.waterboards.ca.gov/view_documents?global_id=T1000006442&document_id=5984186 CORRESPONDENCE	
Document Type: Document Date: Size : Title:	Site Documents 4/20/1999				Submitted: Submitted By: ASHA TURMAN (REGULATOR)	
Title Link: Type:					HUMAN HEALTH RISK EVALUATION BRYANT STREET SITE IN MOUNTAIN VIEW, CALIFORNIA http://geotracker.waterboards.ca.gov/view_documents?global_id=T1000006442&document_id=5827295 RISK ASSESSMENT REPORT	
Document Type: Document Date: Size : Title:	Site Documents 4/14/1999				Submitted: Submitted By: ASHA TURMAN (REGULATOR)	
Title Link: Type:					SUMMARY OF FINDINGS OF THE PHASE II EA SAMPLING ACTIVITIES AT THE BRYANT STREET SITE (CORNER OF BRYANT STREET AND WEST EVELYN AVENUE) http://geotracker.waterboards.ca.gov/view_documents?global_id=T1000006442&document_id=5827298 SITE ASSESSMENT REPORT	
Document Type: Document Date:	Site Documents 2/12/1999				Submitted: Submitted By: ASHA TURMAN (REGULATOR)	

Map Key	Number of Records	Direction	Distance (mi/ft)	Elev/Diff (ft)	Site	DB
---------	-------------------	-----------	------------------	----------------	------	----

Size :
Title: PHASE I ENVIRONMENTAL ASSESSMENT OF THREE ADJOINING PARCELS LOCATED ON THE SOUTHWEST CORNER OF BRYANT STREET AND WEST EVELYN AVENUE
Title Link: http://geotracker.waterboards.ca.gov/view_documents?global_id=T10000006442&document_id=5827299
Type: PHASE I ASSESSMENT REPORT

Document Type: Site Documents
Document Date: 6/22/1998
Submitted:
Submitted By: ASHA TURMAN (REGULATOR)

Size :
Title: PHASE I ENVIRONMENTAL ASSESSMENT OF TWO ADJACENT PARCELS LOCATED AT 134 TO 156 BRYANT STREET MOUNTAIN VIEW, CALIFORNIA
Title Link: http://geotracker.waterboards.ca.gov/view_documents?global_id=T10000006442&document_id=5827294
Type: PHASE I ASSESSMENT REPORT

Cleanup Program Sites from GeoTracker Search - Cleanup Action Report(as of Apr 9, 2019)

Status: Completed - Case Closed
Date : 10/10/2017

Status: Open - Site Assessment
Date : 10/1/2016

Status: Open - Inactive
Date : 1/22/2015

Status: Open - Case Begin Date
Date : 6/22/1998

44	1 of 1	WSW	0.27 / 1,425.24	68.17 / 4	EVELYN AVENUE PARKING LOT SOUTHEAST CORNER OF EVELYN AVENUE AND FRANKLIN STREET MOUNTAIN VIEW CA 94039	VCP
--------------------	--------	-----	--------------------	--------------	---	-----

Estor/EPA ID: 60000745	Permit Renewal Lead:
Site Code: 201769	Project Manager: MARK PIROS
Nat Priority List: NO	Supervisor: MARK PIROS
Acres: 1.03 ACRES	Public Partici Spclst:
Special Program: VOLUNTARY CLEANUP PROGRAM	Census Tract: 6085509600
Funding: SITE PROPONENT	County: SANTA CLARA
Assembly District: 24	Latitude: 37.3953966424452
Senate District: 13	Longitude: -122.080330966074
School District:	
APN: 158-15-025	
Cleanup Status: NO FURTHER ACTION AS OF 4/8/2009	
Cleanup Oversight Agencies: DTSC - SITE CLEANUP PROGRAM - LEAD AGENCY	
Site Type: VOLUNTARY CLEANUP	
Office: CLEANUP BERKELEY	
Past Use that Caused Contam: DRY CLEANING	
Potential Media Affected: OTHER GROUNDWATER AFFECTED (USES OTHER THAN DRINKING WATER), SOIL VAPOR	
Potential Contamin of Concern:	

TETRACHLOROETHYLENE (PCE)

Site History:

The City of Mt. View plans to redevelop the Evelyn Parking lot property for low-income housing. The 1.03 acre site was acquired by the City of Mt. View in the 1970's. Previous uses include a residence, a stable and a warehouse. A subsurface investigation detected tetrachloroethene (PCE) in groundwater up to 230 parts per billion (ppb) and soil vapor at 4,700 ug/cubic meter. The concentration of PCE is above the California Department of Health's primary MCL (Maximum Contaminant Level, a drinking water standard) and the RWQCB's Environmental Screening Level (ECL). The PCE detected in groundwater appears to be associated with an up-gradient release.

Status: NO FURTHER ACTION
Program Type: VOLUNTARY CLEANUP
CalEnviroScreen Score: 1-5%
Summary Link: http://www.envirostor.dtsc.ca.gov/public/profile_report?global_id=60000745

Map Key	Number of Records	Direction	Distance (mi/ft)	Elev/Diff (ft)	Site	DB
Completed Activities						
					<p>Title: Workplan for Risk Evaluation Report Title Link: http://www.envirostor.dtsc.ca.gov/public/final_documents2?global_id=60000745&doc_id=6021051 Area Name: Area Link: Sub Area: Sub Area Link: Document Type: Remedial Investigation Workplan Date Completed: 10/17/2008 Comments:</p>	
					<p>Title: Revised Soil Vapor Risk Evaluation Report Title Link: http://www.envirostor.dtsc.ca.gov/public/final_documents2?global_id=60000745&doc_id=60193901 Area Name: Area Link: Sub Area: Sub Area Link: Document Type: Risk Assessment Report Date Completed: 8/18/2010 Comments:</p>	
					<p>Title: Issuance of No Further Action or Risk Mitigation Plan Concurrence Letter Title Link: http://www.envirostor.dtsc.ca.gov/public/final_documents2?global_id=60000745&enforcement_id=6012319 Area Name: Area Link: Sub Area: Sub Area Link: Document Type: Correspondence Date Completed: 4/8/2009 Comments: DTSC approved No Further Action as long as the Site development conforms with the structural layout as evaluated in the Risk Evaluation Report and in accordance with the City's Downtown Precise Plan.</p>	
					<p>Title: Request for Determination, Subsurface Report and Additional Subsurface Report Title Link: http://www.envirostor.dtsc.ca.gov/public/final_documents2?global_id=60000745&doc_id=6019005 Area Name: Area Link: Sub Area: Sub Area Link: Document Type: Site Characterization Report Date Completed: 5/30/2008 Comments: The Request for Oversight Agreement contained the Subsurface and Additional Subsurface Investigation Reports. They are added here.</p>	
					<p>Title: Risk Evaluation Report Review Title Link: http://www.envirostor.dtsc.ca.gov/public/final_documents2?global_id=60000745&doc_id=6019025 Area Name: Area Link: Sub Area: Sub Area Link: Document Type: Risk Assessment Report Date Completed: 4/8/2009 Comments:</p>	
					<p>Title: Consultative Services Agreement Title Link: http://www.envirostor.dtsc.ca.gov/public/final_documents2?global_id=60000745&enforcement_id=6011738 Area Name: Area Link: Sub Area: Sub Area Link: Document Type: Consultative Service Agreement Date Completed: 4/24/2008 Comments: Final signed Consultative Services Agreement dated April 24, 2008</p>	

Map Key	Number of Records	Direction	Distance (mi/ft)	Elev/Diff (ft)	Site	DB
---------	-------------------	-----------	------------------	----------------	------	----

Global ID: T0608500909 **County:** SANTA CLARA
Status: COMPLETED - CASE CLOSED **Latitude:** 37.3933713517953
Status Date: 1990-08-18 00:00:00 **Longitude:** -122.075791954994
Case Type: LUST CLEANUP SITE
Date Source: LUST Cleanup Sites from GeoTracker Search; LUST Cleanup Sites from GeoTracker Cleanup Sites Data Download

LUST Cleanup Sites from GeoTracker Cleanup Sites Data Download - Facilities Detail

RB Case No:		Potential COC:	Gasoline
Local Case No:		How Discovered:	
Begin Date:	1986-12-30 00:00:00	Stop Method:	
Lead Agency:	SANTA CLARA COUNTY LOP	Stop Description:	
Local Agency:	SANTA CLARA COUNTY LOP	Case Worker:	UST
CUF Case:	NO	File Location:	All Files are on GeoTracker or in the Local Agency Database

Potential Media of Concern: Soil
How Discovered Description:
Calwater Watershed Name: Santa Clara - Palo Alto (205.50)
DWR GW Subbasin Name: Santa Clara Valley - Santa Clara (2-009.02)
Disadvantaged Community:
Site History:

Regulatory Activity

Action Type: ENFORCEMENT
Date : 1990-08-18 00:00:00
Action: Closure/No Further Action Letter

Action Type: ENFORCEMENT
Date : 1990-07-05 00:00:00
Action: Notice of Responsibility - #40137

Action Type: Other
Date : 1986-12-30 00:00:00
Action: Leak Reported

Action Type: RESPONSE
Date : 1986-12-30 00:00:00
Action: Other Report / Document

Action Type: REMEDIATION
Date : 1986-12-30 00:00:00
Action: Excavation

Regulatory Contacts

Contact Type:	Regional Board Caseworker	Address:	1515 CLAY ST SUITE 1400
Contact Name:	Regional Water Board	Email:	
City:	OAKLAND	Phone No:	
Organization Name:	SAN FRANCISCO BAY RWQCB (REGION 2)		

Contact Type:	Local Agency Caseworker	Address:	1555 Berger Drive, Suite 300
Contact Name:	UST CASE WORKER	Email:	
City:	SAN JOSE	Phone No:	4089183400
Organization Name:	SANTA CLARA COUNTY LOP		

Status History

Status: Completed - Case Closed
Status Date: 1990-08-18 00:00:00

Status: Open - Site Assessment

Map Key	Number of Records	Direction	Distance (mi/ft)	Elev/Diff (ft)	Site	DB
---------	-------------------	-----------	------------------	----------------	------	----

Status Date: 1990-05-04 00:00:00
Status: Open - Case Begin Date
Status Date: 1986-12-30 00:00:00

LUST Cleanup Sites from GeoTracker Search - Regulatory Profile(as of Apr 9, 2019)

Site Facility Name: MINTON LUMBER CO
Site Facility Type: LUST CLEANUP SITE
Cleanup Status: COMPLETED - CASE CLOSED
Project Status:
Potential COC: GASOLINE
WDR Place Type:
WDR File:
WDR Order:
File Location: ALL FILES ARE ON GEOTRACKER OR IN THE LOCAL AGENCY DATABASE
Designated Beneficial Use: MUN, AGR, IND, PROC
Project Oversight Agencies:
Report Link: http://geotracker.waterboards.ca.gov/profile_report?global_id=T0608500909
Cleanup Status Detail: COMPLETED - CASE CLOSED AS OF 8/18/1990
Cleanup History Link: http://geotracker.waterboards.ca.gov/profile_report_include?global_id=T0608500909&tabname=regulatoryhistory
Potential Media of Concern: SOIL
User Defined Beneficial Use:
DWR GW Sub Basin: Santa Clara Valley - Santa Clara (2-009.02)
Calwater Watershed Name: Santa Clara - Palo Alto (205.50)
Post Closure Site Management:
Future Land Use:
Cleanup Oversight Agencies: SANTA CLARA COUNTY LOP (LEAD)
CASEWORKER: UST CASE WORKER
SAN FRANCISCO BAY RWQCB (REGION 2)
CASEWORKER: Regional Water Board
SANTA CLARA VALLEY WATER DISTRICT - CASE #: 06S2W22M01f

Site History:

No site history available

LUST Cleanup Sites from GeoTracker Search - Cleanup Status History(as of Apr 9, 2019)

Status: Completed - Case Closed
Date : 8/18/1990
Status: Open - Site Assessment
Date : 5/4/1990
Status: Open - Case Begin Date
Date : 12/30/1986

LUST Cleanup Sites from GeoTracker Search - Cleanup Action(as of Apr 9, 2019)

Action Type: EXCAVATION
Phase:
Contaminant Mass Removed:
Description:
Begin Date: 12/30/1986
End Date: 8/18/1990

LUST Cleanup Sites from GeoTracker Search - Regulatory Activities(as of Apr 9, 2019)

Action Type: Other Regulatory Actions
Action Date: 8/18/1990
Received Issue Date: 8/18/1990
Action: Closure/No Further Action Letter
Doc Link: http://geotracker.waterboards.ca.gov/view_documents?global_id=T0608500909&enforcement_id=6083589&temptable=ENFORCEMENT
Title Description Comments:

Action Type: Notices
Action Date: 7/5/1990
Received Issue Date: 7/5/1990
Action: Notice of Responsibility - #40137
Doc Link:
Title Description Comments:

Action Type: Response Requested - Other
Action Date: 12/30/1986
Received Issue Date: 12/30/1986
Action: Other Report / Document
Doc Link: http://geotracker.waterboards.ca.gov/view_documents_all?global_id=T0608500909&doc_id=5710631
Title Description Comments:

SCVWD microfiche files

Action Type: Leak Action
Action Date: 12/30/1986
Received Issue Date:
Action: Leak Reported
Doc Link:
Title Description Comments:

Action Type: Cleanup Action
Action Date: 12/30/1986
Received Issue Date:
Action: Excavation
Doc Link:
Title Description Comments:

LUST Cleanup Sites from GeoTracker Search - Documents(as of Apr 9, 2019)

Document Type: Site Documents **Size :**
Document Date: 8/18/1990 **Submitted By:** LANI LEE (REGULATOR)
Type: CLOSURE/NO FURTHER ACTION LETTER **Submitted:**
Title: UNKNOWN
Title Link: http://geotracker.waterboards.ca.gov/view_documents?global_id=T0608500909&enforcement_id=6083589

Document Type: Site Documents **Size :**
Document Date: 12/30/1986 **Submitted By:** LANI LEE (REGULATOR)
Type: OTHER REPORT / DOCUMENT **Submitted:**
Title: SCVWD MICROFICHE FILES - REGULATOR RESPONSE
Title Link: http://geotracker.waterboards.ca.gov/view_documents?global_id=T0608500909&document_id=5710631

46	1 of 1	WSW	0.29 / 1,511.67	69.85 / 5	EVELYN AVENUE PARKING LOT SOUTHEAST CORNER OF EVELYN AVENUE AND FRANKLIN STREET MOUNTAIN VIEW CA 94039	ENVIROSTOR
--------------------	--------	-----	--------------------	--------------	---	-------------------

Estor/EPA ID: 60000745 Site Code: 201769 Nat Priority List: NO Acres: 1.03 ACRES Special Program: VOLUNTARY CLEANUP PROGRAM Funding: SITE PROPONENT Assembly District: 24 Senate District: 13 School District: APN: 158-15-025 Cleanup Status: NO FURTHER ACTION AS OF 4/8/2009 Cleanup Oversight Agencies: DTSC - SITE CLEANUP PROGRAM - LEAD AGENCY Site Type: VOLUNTARY CLEANUP	Permit Renewal Lead: Project Manager: MARK PIROS Supervisor: MARK PIROS Public Partici Spclst: Census Tract: 6085509600 County: SANTA CLARA Latitude: 37.3953966424452 Longitude: -122.080330966074
---	--

Map Key	Number of Records	Direction	Distance (mi/ft)	Elev/Diff (ft)	Site	DB
Office:		CLEANUP BERKELEY				
Past Use that Caused Contam:		DRY CLEANING				
Potential Media Affected:		OTHER GROUNDWATER AFFECTED (USES OTHER THAN DRINKING WATER), SOIL VAPOR				
Potential Contaminant of Concern:		TETRACHLOROETHYLENE (PCE)				
Site History:						
The City of Mt. View plans to redevelop the Evelyn Parking lot property for low-income housing. The 1.03 acre site was acquired by the City of Mt. View in the 1970's. Previous uses include a residence, a stable and a warehouse. A subsurface investigation detected tetrachloroethene (PCE) in groundwater up to 230 parts per billion (ppb) and soil vapor at 4,700 ug/cubic meter. The concentration of PCE is above the California Department of Health's primary MCL (Maximum Contaminant Level, a drinking water standard) and the RWQCB's Environmental Screening Level (ECL). The PCE detected in groundwater appears to be associated with an up-gradient release.						
Status:		NO FURTHER ACTION				
Program Type:		VOLUNTARY CLEANUP				
CalEnviroScreen Score:		1-5%				
Summary Link:		http://www.envirostor.dtsc.ca.gov/public/profile_report?global_id=60000745				
Completed Activities						
Title:		Risk Evaluation Report Review				
Title Link:		http://www.envirostor.dtsc.ca.gov/public/final_documents2?global_id=60000745&doc_id=6019025				
Area Name:						
Area Link:						
Sub Area:						
Sub Area Link:						
Document Type:		Risk Assessment Report				
Date Completed:		4/8/2009				
Comments:						
Title:		Request for Determination, Subsurface Report and Additional Subsurface Report				
Title Link:		http://www.envirostor.dtsc.ca.gov/public/final_documents2?global_id=60000745&doc_id=6019005				
Area Name:						
Area Link:						
Sub Area:						
Sub Area Link:						
Document Type:		Site Characterization Report				
Date Completed:		5/30/2008				
Comments:		The Request for Oversight Agreement contained the Subsurface and Additional Subsurface Investigation Reports. They are added here.				
Title:		Revised Soil Vapor Risk Evaluation Report				
Title Link:		http://www.envirostor.dtsc.ca.gov/public/final_documents2?global_id=60000745&doc_id=60193901				
Area Name:						
Area Link:						
Sub Area:						
Sub Area Link:						
Document Type:		Risk Assessment Report				
Date Completed:		8/18/2010				
Comments:						
Title:		Consultative Services Agreement				
Title Link:		http://www.envirostor.dtsc.ca.gov/public/final_documents2?global_id=60000745&enforcement_id=6011738				
Area Name:						
Area Link:						
Sub Area:						
Sub Area Link:						
Document Type:		Consultative Service Agreement				
Date Completed:		4/24/2008				
Comments:		Final signed Consultative Services Agreement dated April 24, 2008				
Title:		Issuance of No Further Action or Risk Mitigation Plan Concurrence Letter				
Title Link:		http://www.envirostor.dtsc.ca.gov/public/final_documents2?global_id=60000745&enforcement_id=6012319				
Area Name:						
Area Link:						

Map Key	Number of Records	Direction	Distance (mi/ft)	Elev/Diff (ft)	Site	DB
---------	-------------------	-----------	------------------	----------------	------	----

Sub Area:

Sub Area Link:

Document Type: Correspondence

Date Completed: 4/8/2009

Comments: DTSC approved No Further Action as long as the Site development conforms with the structural layout as evaluated in the Risk Evaluation Report and in accordance with the City's Downtown Precise Plan.

Title: Workplan for Risk Evaluation Report

Title Link: http://www.envirostor.dtsc.ca.gov/public/final_documents2?global_id=60000745&doc_id=6021051

Area Name:

Area Link:

Sub Area:

Sub Area Link:

Document Type: Remedial Investigation Workplan

Date Completed: 10/17/2008

Comments:

[47](#)

1 of 1

ESE

0.30 /
1,606.78

72.59 /
8

JOHN JENSON
280 ORCHARD AVE UNIT O
MOUNTAIN VIEW CA 94043

RCRA TSD

EPA Handler ID: CAC003016731

Gen Status Universe: No Report

Contact Name: JOHN JENSON

Contact Address: 280 ORCHARD AVE UNIT O , , MOUNTAIN VIEW , CA, 94043 ,

Contact Phone No and Ext: 650-336-5517

Contact Email: JOHN@JWHARS.COM

Contact Country:

Land Type:

County Name: SAN BERNARDINO

EPA Region: 09

Receive Date: 20190526

Violation/Evaluation Summary

Note: NO RECORDS: As of August 2019, there are no Compliance Monitoring and Enforcement (violation) records associated with this facility (EPA ID).

Handler Summary

Importer Activity: No

Mixed Waste Generator: No

Transporter Activity: Yes

Transfer Facility: No

Onsite Burner Exemption: No

Smelting, Melting and Refining: No

Underground Injection Control: No

Commercial TSD: No

Used Oil Transporter: No

Used Oil Transfer Facility: No

Used Oil Processor: No

Used Oil Refiner: No

Used Oil Burner: No

Used Oil Market Burner: No

Used Oil Spec Marketer: No

Hazardous Waste Handler Details

Sequence No: 1

Receive Date: 20190526

Handler Name: JOHN JENSON

Generator Status Universe: No Report

Source Type: Implementer

Map Key	Number of Records	Direction	Distance (mi/ft)	Elev/Diff (ft)	Site	DB
---------	-------------------	-----------	------------------	----------------	------	----

Owner/Operator Details

Owner/Operator Ind:	Current Operator	Street No:	
Type:	Other	Street 1:	280 ORCHARD AVE UNIT O
Name:	JOHN JENSON	Street 2:	
Date Became Current:		City:	MOUNTAIN VIEW
Date Ended Current:		State:	CA
Phone:	650-336-5517	Country:	
Source Type:	Implementer	Zip Code:	94043

Owner/Operator Ind:	Current Owner	Street No:	
Type:	Other	Street 1:	280 ORCHARD AVE UNIT O
Name:	JOHN JENSON	Street 2:	
Date Became Current:		City:	MOUNTAIN VIEW
Date Ended Current:		State:	CA
Phone:	650-336-5517	Country:	
Source Type:	Implementer	Zip Code:	94043

48	1 of 1	SSW	0.31 / 1,613.26	75.83 / 11	DEVOSS CHIROPRACTIC OFFICE 682 VILLA ST E MOUNTAIN VIEW CA 94041	DELISTED HAZ
--------------------	--------	-----	--------------------	---------------	---	-------------------------------

Siteid: 380433
Latitude: 37.393440
Longitude: -122.077460
Original Source: CHAZ
Record Date: 30-MAY-2017

49	1 of 1	SW	0.31 / 1,630.76	73.54 / 9	CAREFUL CLEANERS 860 VILLA ST MOUNTAIN VIEW CA 94041	CLEANUP SITES
--------------------	--------	----	--------------------	--------------	---	--------------------------------

Global ID: T10000008095
Status: COMPLETED - CASE CLOSED
Status Date: 2016-12-21 00:00:00
Longitude: -122.07966
Data Source: Cleanup Program Sites from GeoTracker Search; Cleanup Sites from GeoTracker Cleanup Sites Data Download

Site Facility Type: CLEANUP PROGRAM SITE
County: SANTA CLARA
Latitude: 37.39424

Cleanup Sites from GeoTracker Cleanup Sites Data Download - Facilities Detail

RB Case No:		CUF Case:	NO
Local Case No:	06S2W21J07s	Case Worker:	AC
Begin Date:	2014-09-14 00:00:00	File Location:	All Files are on GeoTracker or in the Local Agency Database

Stop Method: Change Operating Procedures
Lead Agency: SANTA CLARA COUNTY LOP
Local Agency: SANTA CLARA COUNTY LOP
Potential COC: Tetrachloroethylene (PCE), Trichloroethylene (TCE), Vinyl chloride
Potential Media of Concern: Aquifer used for drinking water supply, Soil, Soil Vapor
How Discovered: Facility Inspection
How Discovered Description:
Stop Description: Removal of dry cleaning equipment (facility closure)
Calwater Watershed Name: Santa Clara - Palo Alto (205.50)
DWR GW Subbasin Name: Santa Clara Valley - Santa Clara (2-009.02)
Disadvantaged Community:
Site History:

The suite 860 Villa Street was previously operated as dry cleaning operations from at least 1960 until approximately 1998 until being vacated by the most recent tenant, Careful Cleaners. It has been reported that the dry cleaner closed and vacated the facility without formal inspection by the City of Mountain View Fire Department. A Phase I Site assessment was conducted in September, 2014. Additional investigations at the site were conducted in November, 2014 and March, 2016. A Site Conceptual Model (SCM) for the site was drafted on October, 2016. The data collected at the site indicates the following conditions were reported at the site at the time of closure: - Soil: 0.60 parts per million (ppm) tetrachloroethene (PCE). - Groundwater: 12 parts per billion (ppb) PCE, 3.4 ppb trichloroethene (TCE), and 0.99 ppb Cis 1,2-Dichloroethene. - Soil Vapor: 1,300 micrograms per cubic meter (µg/m3) PCE, 4.4 µg/m3 dichlorodifluoromethane (DCFM), 4.4 µg/m3 chloroethane, and 10 µg/m3 chloroform.

Map Key	Number of Records	Direction	Distance (mi/ft)	Elev/Diff (ft)	Site	DB
----------------	--------------------------	------------------	-------------------------	-----------------------	-------------	-----------

Cleanup Sites from GeoTracker Cleanup Sites Data Download - Regulatory Acitivity

Action Type:	ENFORCEMENT
Date :	2016-12-21 00:00:00
Action:	Closure/No Further Action Letter
Action Type:	RESPONSE
Date :	2016-08-26 00:00:00
Action:	Conceptual Site Model
Action Type:	ENFORCEMENT
Date :	2016-06-07 00:00:00
Action:	Staff Letter
Action Type:	RESPONSE
Date :	2016-06-03 00:00:00
Action:	Site Assessment Report
Action Type:	ENFORCEMENT
Date :	2016-02-01 00:00:00
Action:	Staff Letter
Action Type:	RESPONSE
Date :	2016-01-26 00:00:00
Action:	Site Investigation Workplan
Action Type:	ENFORCEMENT
Date :	2015-11-27 00:00:00
Action:	Cost Recovery Agreement / N. of Reimbursement
Action Type:	ENFORCEMENT
Date :	2015-11-17 00:00:00
Action:	Letter - Notice
Action Type:	RESPONSE
Date :	2015-11-15 00:00:00
Action:	Other Report / Document
Action Type:	ENFORCEMENT
Date :	2015-08-07 00:00:00
Action:	Staff Letter
Action Type:	RESPONSE
Date :	2015-05-12 00:00:00
Action:	Tank Removal Report / UST Sampling Report
Action Type:	Other
Date :	2015-05-12 00:00:00
Action:	Leak Discovery
Action Type:	Other
Date :	2015-05-12 00:00:00
Action:	Leak Stopped
Action Type:	Other
Date :	2015-05-12 00:00:00
Action:	Leak Reported
Action Type:	RESPONSE
Date :	2014-11-19 00:00:00
Action:	Preliminary Site Assessment Report
Action Type:	RESPONSE
Date :	2014-09-14 00:00:00
Action:	Phase I Assessment Report

Map Key	Number of Records	Direction	Distance (mi/ft)	Elev/Diff (ft)	Site	DB
---------	-------------------	-----------	------------------	----------------	------	----

Cleanup Sites from GeoTracker Cleanup Sites Data Download - Status History

Status: Completed - Case Closed
Status Date: 2016-12-21 00:00:00

Status: Open - Assessment & Interim Remedial Action
Status Date: 2015-12-07 00:00:00

Status: Open - Case Begin Date
Status Date: 2014-09-14 00:00:00

Cleanup Sites from GeoTracker Cleanup Sites Data Download - Regulatory Contacts

Contact Type: Local Agency Caseworker
Contact Name: AARON COSTA
Phone No: 4089181954
Organization Name: SANTA CLARA COUNTY LOP
Email: aaron.costa@cep.sccgov.org

Address: 1555 Berger Drive, Suite 300
City: SAN JOSE

Cleanup Program Sites from GeoTracker Search - Regulatory Profile(as of Apr 9, 2019)

Project Status: **WDR Place Type:**
CUF Claim: **WDR File:**
CUF Priority Assign: **WDR Order:**
CUF Amount Paid: **File Location:** ALL FILES ARE ON GEOTRACKER OR IN THE LOCAL AGENCY DATABASE

User Defined Beneficial Use:
Designated Beneficial Use: MUN, AGR, IND, PROC
Project Oversight Agencies:
Report Link: http://geotracker.waterboards.ca.gov/profile_report?global_id=T10000008095
Cleanup Status Detail: COMPLETED - CASE CLOSED AS OF 12/21/2016
Cleanup History Link: http://geotracker.waterboards.ca.gov/profile_report_include?global_id=T10000008095&tabname=regulatoryhistory
Potential COC: TETRACHLOROETHYLENE (PCE), TRICHLOROETHYLENE (TCE), VINYL CHLORIDE
Potential Media of Concern: AQUIFER USED FOR DRINKING WATER SUPPLY, SOIL, SOIL VAPOR
DWR GW Sub Basin: Santa Clara Valley - Santa Clara (2-009.02)
Calwater Watershed Name: Santa Clara - Palo Alto (205.50)
Post Closure Site Management:
Future Land Use:
Cleanup Oversight Agencies: SANTA CLARA COUNTY LOP (LEAD) - CASE #: 06S2W21J07s
CASEWORKER: AARON COSTA
SAN FRANCISCO BAY RWQCB (REGION 2)

Site History:

The suite 860 Villa Street was previously operated as dry cleaning operations from at least 1960 until approximately 1998 until being vacated by the most recent tenant, Careful Cleaners. It has been reported that the dry cleaner closed and vacated the facility without formal inspection by the City of Mountain View Fire Department. A Phase I Site assessment was conducted in September, 2014. Additional investigations at the site were conducted in November, 2014 and March, 2016. A Site Conceptual Model (SCM) for the site was drafted on October, 2016. The data collected at the site indicates the following conditions were reported at the site at the time of closure:

- Soil: 0.60 parts per million (ppm) tetrachloroethene (PCE).
- Groundwater: 12 parts per billion (ppb) PCE, 3.4 ppb trichloroethene (TCE), and 0.99 ppb Cis 1,2-Dichloroethene.
- Soil Vapor: 1,300 micrograms per cubic meter (µg/m3) PCE, 4.4 µg/m3 dichlorodifluoromethane (DCFM), 4.4 µg/m3 chloroethane, and 10 µg/m3 chloroform.

Cleanup Program Sites from GeoTracker Search - Regulatory Activities(as of Apr 9, 2019)

Action Type: Other Regulatory Actions
Action Date: 12/21/2016
Received Issue Date: 12/21/2016
Action: Closure/No Further Action Letter
Doc Link: http://geotracker.waterboards.ca.gov/view_documents?global_id=T10000008095&enforcement_id=6307979&temp_table=ENFORCEMENT

Title Description Comments:

Map Key	Number of Records	Direction	Distance (mi/ft)	Elev/Diff (ft)	Site	DB
					<p>Action Type: Response Requested - Other Action Date: 8/26/2016 Received Issue Date: 10/6/2016 Action: Conceptual Site Model Doc Link: http://geotracker.waterboards.ca.gov/view_documents_all?global_id=T10000008095&doc_id=5890703 Title Description Comments:</p>	
					<p>Action Type: Other Regulatory Actions Action Date: 6/7/2016 Received Issue Date: 6/7/2016 Action: Staff Letter Doc Link: http://geotracker.waterboards.ca.gov/view_documents?global_id=T10000008095&enforcement_id=6286911&temp_table=ENFORCEMENT Title Description Comments:</p> <p>Requirement for CSM</p>	
					<p>Action Type: Response Requested - Reports Action Date: 6/3/2016 Received Issue Date: 3/31/2016 Action: Site Assessment Report Doc Link: http://geotracker.waterboards.ca.gov/view_documents_all?global_id=T10000008095&doc_id=5876947 Title Description Comments:</p>	
					<p>Action Type: Other Regulatory Actions Action Date: 2/1/2016 Received Issue Date: 2/1/2016 Action: Staff Letter Doc Link: http://geotracker.waterboards.ca.gov/view_documents?global_id=T10000008095&enforcement_id=6274327&temp_table=ENFORCEMENT Title Description Comments:</p> <p>WP Approval</p>	
					<p>Action Type: Response Requested - Workplans Action Date: 1/26/2016 Received Issue Date: 1/26/2016 Action: Site Investigation Workplan Doc Link: http://geotracker.waterboards.ca.gov/view_documents_all?global_id=T10000008095&doc_id=5876940 Title Description Comments:</p>	
					<p>Action Type: Agreements Action Date: 11/27/2015 Received Issue Date: 11/27/2015 Action: Cost Recovery Agreement / N. of Reimbursement Doc Link: http://geotracker.waterboards.ca.gov/view_documents?global_id=T10000008095&enforcement_id=6269301&temp_table=ENFORCEMENT Title Description Comments:</p> <p>RAA</p>	
					<p>Action Type: Notices Action Date: 11/17/2015 Received Issue Date: 11/17/2015 Action: Letter - Notice Doc Link: http://geotracker.waterboards.ca.gov/view_documents?global_id=T10000008095&enforcement_id=6269303&temp_table=ENFORCEMENT Title Description Comments:</p> <p>State Notification of Oversight</p>	
					<p>Action Type: Response Requested - Other</p>	

Map Key	Number of Records	Direction	Distance (mi/ft)	Elev/Diff (ft)	Site	DB
Action Date:			11/15/2015			
Received Issue Date:			11/15/2015			
Action:			Other Report / Document			
Doc Link:			http://geotracker.waterboards.ca.gov/view_documents_all?global_id=T1000008095&doc_id=5869841			
Title Description Comments:			VCP Application			
Action Type:			Other Regulatory Actions			
Action Date:			8/7/2015			
Received Issue Date:			8/7/2015			
Action:			Staff Letter			
Doc Link:			http://geotracker.waterboards.ca.gov/view_documents?global_id=T1000008095&enforcement_id=6269305&temp table=ENFORCEMENT			
Title Description Comments:			Opening Letter			
Action Type:			Leak Action			
Action Date:			5/12/2015			
Received Issue Date:						
Action:			Leak Discovery			
Doc Link:						
Title Description Comments:						
Action Type:			Leak Action			
Action Date:			5/12/2015			
Received Issue Date:						
Action:			Leak Stopped			
Doc Link:						
Title Description Comments:						
Action Type:			Leak Action			
Action Date:			5/12/2015			
Received Issue Date:						
Action:			Leak Reported			
Doc Link:						
Title Description Comments:						
Action Type:			Response Requested - Reports			
Action Date:			5/12/2015			
Received Issue Date:			5/12/2015			
Action:			Tank Removal Report / UST Sampling Report			
Doc Link:			http://geotracker.waterboards.ca.gov/view_documents_all?global_id=T1000008095&doc_id=5869844			
Title Description Comments:			Unauthorized Release Report			
Action Type:			Response Requested - Reports			
Action Date:			11/19/2014			
Received Issue Date:			11/19/2014			
Action:			Preliminary Site Assessment Report			
Doc Link:			http://geotracker.waterboards.ca.gov/view_documents_all?global_id=T1000008095&doc_id=5869842			
Title Description Comments:			Phase II ESA			
Action Type:			Response Requested - Reports			
Action Date:			9/14/2014			
Received Issue Date:			9/14/2014			
Action:			Phase I Assessment Report			
Doc Link:			http://geotracker.waterboards.ca.gov/view_documents_all?global_id=T1000008095&doc_id=5869847			
Title Description Comments:						

Map Key	Number of Records	Direction	Distance (mi/ft)	Elev/Diff (ft)	Site	DB
---------	-------------------	-----------	------------------	----------------	------	----

Phase I ESA

Cleanup Program Sites from GeoTracker Search - Documents(as of Apr 9, 2019)

Document Type:	Site Documents	Submitted:	
Document Date:	12/21/2016	Submitted By:	CANDACE GARCIA (REGULATOR)
Size :			
Title:	UNKNOWN		
Title Link:	http://geotracker.waterboards.ca.gov/view_documents?global_id=T1000008095&enforcement_id=6307979		
Type:	CLOSURE/NO FURTHER ACTION LETTER		
Document Type:	Site Documents	Submitted:	
Document Date:	10/6/2016*	Submitted By:	TIMOTHY G. BODKIN (AUTH_RP)
Size :	2,586 KB		
Title:	CONCEPTUAL SITE MODEL		
Title Link:	http://geotracker.waterboards.ca.gov/esi/uploads/geo_report/1069404304/T1000008095.PDF		
Type:	REQUEST FOR CLOSURE		
Document Type:	Site Documents	Submitted:	
Document Date:	6/7/2016	Submitted By:	CANDACE GARCIA (REGULATOR)
Size :			
Title:	REQUIREMENT FOR CSM		
Title Link:	http://geotracker.waterboards.ca.gov/view_documents?global_id=T1000008095&enforcement_id=6286911		
Type:	STAFF LETTER		
Document Type:	Site Documents	Submitted:	
Document Date:	3/23/2016	Submitted By:	TIMOTHY G. BODKIN (AUTH_RP)
Size :	3,604 KB		
Title:	LIMITED PHASE II SUBSURFACE INVESTIGATION		
Title Link:	http://geotracker.waterboards.ca.gov/esi/uploads/geo_report/8120222628/T1000008095.PDF		
Type:	REQUEST FOR CLOSURE		
Document Type:	Site Documents	Submitted:	
Document Date:	2/1/2016	Submitted By:	CANDACE GARCIA (REGULATOR)
Size :			
Title:	WP APPROVAL		
Title Link:	http://geotracker.waterboards.ca.gov/view_documents?global_id=T1000008095&enforcement_id=6274327		
Type:	STAFF LETTER		
Document Type:	Site Documents	Submitted:	
Document Date:	1/14/2016	Submitted By:	TIMOTHY G. BODKIN (AUTH_RP)
Size :	245 KB		
Title:	351469 860 VILLA STREET WP 011416		
Title Link:	http://geotracker.waterboards.ca.gov/esi/uploads/geo_report/3597845494/T1000008095.PDF		
Type:	SITE INVESTIGATION WORKPLAN		
Document Type:	Site Documents	Submitted:	
Document Date:	11/27/2015	Submitted By:	AARON COSTA (REGULATOR)
Size :			
Title:	RAA		
Title Link:	http://geotracker.waterboards.ca.gov/view_documents?global_id=T1000008095&enforcement_id=6269301		
Type:	COST RECOVERY AGREEMENT / N. OF REIMBURSEMENT		
Document Type:	Site Documents	Submitted:	
Document Date:	11/17/2015	Submitted By:	AARON COSTA (REGULATOR)
Size :			
Title:	STATE NOTIFICATION OF OVERSIGHT		
Title Link:	http://geotracker.waterboards.ca.gov/view_documents?global_id=T1000008095&enforcement_id=6269303		
Type:	LETTER - NOTICE		
Document Type:	Site Documents	Submitted:	
Document Date:	11/15/2015	Submitted By:	AARON COSTA (REGULATOR)
Size :			
Title:	VCP APPLICATION		
Title Link:	http://geotracker.waterboards.ca.gov/view_documents?global_id=T1000008095&document_id=5869841		
Type:	OTHER REPORT / DOCUMENT		

Map Key	Number of Records	Direction	Distance (mi/ft)	Elev/Diff (ft)	Site	DB
---------	-------------------	-----------	------------------	----------------	------	----

Document Type: Site Documents
Document Date: 8/7/2015
Submitted:
Submitted By: AARON COSTA (REGULATOR)
Size :
Title: OPENING LETTER
Title Link: http://geotracker.waterboards.ca.gov/view_documents?global_id=T1000008095&enforcement_id=6269305
Type: STAFF LETTER

Document Type: Site Documents
Document Date: 5/12/2015
Submitted:
Submitted By: AARON COSTA (REGULATOR)
Size :
Title: UNAUTHORIZED RELEASE REPORT
Title Link: http://geotracker.waterboards.ca.gov/view_documents?global_id=T1000008095&document_id=5869844
Type: TANK REMOVAL REPORT / UST SAMPLING REPORT

Document Type: Site Documents
Document Date: 11/19/2014
Submitted:
Submitted By: AARON COSTA (REGULATOR)
Size :
Title: PHASE II ESA
Title Link: http://geotracker.waterboards.ca.gov/view_documents?global_id=T1000008095&document_id=5869842
Type: PRELIMINARY SITE ASSESSMENT REPORT

Document Type: Site Documents
Document Date: 9/14/2014
Submitted:
Submitted By: AARON COSTA (REGULATOR)
Size :
Title: PHASE I ESA
Title Link: http://geotracker.waterboards.ca.gov/view_documents?global_id=T1000008095&document_id=5869847
Type: PHASE I ASSESSMENT REPORT

Cleanup Program Sites from GeoTracker Search - Cleanup Action Report(as of Apr 9, 2019)

Status: Completed - Case Closed
Date : 12/21/2016
Status: Open - Assessment & Interim Remedial Action
Date : 12/7/2015
Status: Open - Case Begin Date
Date : 9/14/2014

50	1 of 1	SE	0.31 / 1,643.76	74.08 / 9	Navarro, James 251 Orchard Ave Mountain View CA	SANTA CLARA LO
--------------------	--------	----	--------------------	--------------	---	-------------------

SCVWD ID: 06S2W22L02f
Closure Date: 2/11/1992
Link: <http://lustop.sccgov.org/files/06S2W22L02f/>

51	1 of 1	SW	0.31 / 1,653.28	71.61 / 7	MOUNTAIN VIEW FIRESTATION #1 997 VILLA ST MOUNTAIN VIEW CA 94041	LUST
--------------------	--------	----	--------------------	--------------	--	------

Global ID: T0608500617
Status: COMPLETED - CASE CLOSED
Status Date: 1995-03-21 00:00:00
Case Type: LUST CLEANUP SITE
Date Source: LUST Cleanup Sites from GeoTracker Search; LUST Cleanup Sites from GeoTracker Cleanup Sites Data Download
County: SANTA CLARA
Latitude: 37.394638
Longitude: -122.080247

LUST Cleanup Sites from GeoTracker Cleanup Sites Data Download - Facilities Detail

RB Case No: 43-0580
Local Case No:
Begin Date: 1985-10-25 00:00:00
Potential COC: Gasoline
How Discovered: Tank Closure
Stop Method:

Map Key	Number of Records	Direction	Distance (mi/ft)	Elev/Diff (ft)	Site	DB
---------	-------------------	-----------	------------------	----------------	------	----

Lead Agency: SAN FRANCISCO BAY RWQCB (REGION 2) **Stop Description:**
Local Agency: SANTA CLARA COUNTY LOP **Case Worker:** UUU
CUF Case: NO **File Location:**
Potential Media of Concern: Soil
How Discovered Description:
Calwater Watershed Name: Santa Clara - Palo Alto (205.50)
DWR GW Subbasin Name: Santa Clara Valley - Santa Clara (2-009.02)
Disadvantaged Community:
Site History:

Regulatory Activity

Action Type: Other
Date : 1995-03-24 00:00:00
Action: Leak Reported

Action Type: ENFORCEMENT
Date : 1995-03-21 00:00:00
Action: Closure/No Further Action Letter

Action Type: RESPONSE
Date : 1995-03-21 00:00:00
Action: Other Report / Document

Action Type: RESPONSE
Date : 1987-01-01 00:00:00
Action: Other Report / Document

Action Type: Other
Date : 1985-10-25 00:00:00
Action: Leak Stopped

Action Type: Other
Date : 1985-10-25 00:00:00
Action: Leak Discovery

Regulatory Contacts

Contact Type: Local Agency Caseworker	Address: 1555 Berger Drive, Suite 300
Contact Name: UST CASE WORKER	Email:
City: SAN JOSE	Phone No: 4089183400
Organization Name: SANTA CLARA COUNTY LOP	
Contact Type: Regional Board Caseworker	Address: 1515 CLAY ST SUITE 1400
Contact Name: Regional Water Board	Email:
City: OAKLAND	Phone No:
Organization Name: SAN FRANCISCO BAY RWQCB (REGION 2)	

Status History

Status: Completed - Case Closed
Status Date: 1995-03-21 00:00:00

Status: Open - Case Begin Date
Status Date: 1985-10-25 00:00:00

LUST Cleanup Sites from GeoTracker Search - Regulatory Profile(as of Apr 9, 2019)

Site Facility Name: MOUNTAIN VIEW FIRESTATION #1	Address: 997 VILLA ST
Site Facility Type: LUST CLEANUP SITE	City: MOUNTAIN VIEW
Cleanup Status: COMPLETED - CASE CLOSED	Zip: 94041
Project Status:	County: SANTA CLARA
Potential COC: GASOLINE	CUF Claim:

Map Key	Number of Records	Direction	Distance (mi/ft)	Elev/Diff (ft)	Site	DB
---------	-------------------	-----------	------------------	----------------	------	----

WDR Place Type:
WDR File:
WDR Order:
File Location:
Designated Beneficial Use: MUN, AGR, IND, PROC
Project Oversight Agencies:
Report Link: http://geotracker.waterboards.ca.gov/profile_report?global_id=T0608500617
Cleanup Status Detail: COMPLETED - CASE CLOSED AS OF 3/21/1995
Cleanup History Link: http://geotracker.waterboards.ca.gov/profile_report_include?global_id=T0608500617&tabname=regulatoryhistory
Potential Media of Concern: SOIL
User Defined Beneficial Use:
DWR GW Sub Basin: Santa Clara Valley - Santa Clara (2-009.02)
Calwater Watershed Name: Santa Clara - Palo Alto (205.50)
Post Closure Site Management:
Future Land Use:
Cleanup Oversight Agencies: SAN FRANCISCO BAY RWQCB (REGION 2) (LEAD) - CASE #: 43-0580
CASEWORKER: Regional Water Board
SANTA CLARA COUNTY LOP
CASEWORKER: UST CASE WORKER
SANTA CLARA VALLEY WATER DISTRICT - CASE #: 06S2W21J02

Site History:

No site history available

LUST Cleanup Sites from GeoTracker Search - Cleanup Status History(as of Apr 9, 2019)

Status: Completed - Case Closed
Date : 3/21/1995

Status: Open - Case Begin Date
Date : 10/25/1985

LUST Cleanup Sites from GeoTracker Search - Regulatory Activities(as of Apr 9, 2019)

Action Type: Response Requested - Other
Action Date: 3/21/1995
Received Issue Date: 3/21/1995
Action: Other Report / Document
Doc Link: http://geotracker.waterboards.ca.gov/view_documents_all?global_id=T0608500617&doc_id=5755279
Title Description Comments:

Action Type: Other Regulatory Actions
Action Date: 3/21/1995
Received Issue Date: 3/21/1995
Action: Closure/No Further Action Letter
Doc Link: http://geotracker.waterboards.ca.gov/view_documents?global_id=T0608500617&enforcement_id=6140576&temptable=ENFORCEMENT
Title Description Comments:

Action Type: Response Requested - Other
Action Date: 3/21/1995
Received Issue Date: 3/21/1995
Action: Other Report / Document
Doc Link: http://geotracker.waterboards.ca.gov/view_documents_all?global_id=T0608500617&doc_id=5755281
Title Description Comments:

SCVWD Electronic Files

Action Type: Response Requested - Other
Action Date: 3/21/1995
Received Issue Date: 3/21/1995
Action: Other Report / Document
Doc Link: http://geotracker.waterboards.ca.gov/view_documents_all?global_id=T0608500617&doc_id=5755280
Title Description Comments:

Map Key	Number of Records	Direction	Distance (mi/ft)	Elev/Diff (ft)	Site	DB
---------	-------------------	-----------	------------------	----------------	------	----

SCVWD Electronic Files

Action Type: Response Requested - Other
Action Date: 1/1/1987
Received Issue Date: 1/1/1987
Action: Other Report / Document
Doc Link: http://geotracker.waterboards.ca.gov/view_documents_all?global_id=T0608500617&doc_id=5755278
Title Description Comments:

SCVWD Electronic Files

Action Type: Leak Action
Action Date: 3/24/1995
Received Issue Date:
Action: Leak Reported
Doc Link:
Title Description Comments:

Action Type: Leak Action
Action Date: 10/25/1985
Received Issue Date:
Action: Leak Discovery
Doc Link:
Title Description Comments:

Action Type: Leak Action
Action Date: 10/25/1985
Received Issue Date:
Action: Leak Stopped
Doc Link:
Title Description Comments:

LUST Cleanup Sites from GeoTracker Search - Documents(as of Apr 9, 2019)

Document Type: Site Documents **Size :**
Document Date: 3/21/1995 **Submitted By:** COUNTY OF SANTA CLARA STUDENT INTERN (REGULATOR)
Type: OTHER REPORT / DOCUMENT **Submitted:**
Title: SCVWD ELECTRONIC FILES - REGULATOR RESPONSE
Title Link: http://geotracker.waterboards.ca.gov/view_documents?global_id=T0608500617&document_id=5755280

Document Type: Site Documents **Size :**
Document Date: 3/21/1995 **Submitted By:** COUNTY OF SANTA CLARA STUDENT INTERN (REGULATOR)
Type: OTHER REPORT / DOCUMENT **Submitted:**
Title: UNKNOWN - REGULATOR RESPONSE
Title Link: http://geotracker.waterboards.ca.gov/view_documents?global_id=T0608500617&document_id=5755279

Document Type: Site Documents **Size :**
Document Date: 3/21/1995 **Submitted By:** COUNTY OF SANTA CLARA STUDENT INTERN (REGULATOR)
Type: OTHER REPORT / DOCUMENT **Submitted:**
Title: SCVWD ELECTRONIC FILES - REGULATOR RESPONSE
Title Link: http://geotracker.waterboards.ca.gov/view_documents?global_id=T0608500617&document_id=5755281

Document Type: Site Documents **Size :**
Document Date: 3/21/1995 **Submitted By:** COUNTY OF SANTA CLARA STUDENT INTERN (REGULATOR)
Type: CLOSURE/NO FURTHER ACTION LETTER **Submitted:**
Title: UNKNOWN
Title Link: http://geotracker.waterboards.ca.gov/view_documents?global_id=T0608500617&enforcement_id=6140576

Document Type: Site Documents **Size :**

Map Key	Number of Records	Direction	Distance (mi/ft)	Elev/Diff (ft)	Site	DB
---------	-------------------	-----------	------------------	----------------	------	----

Document Date:	1/1/1987	Submitted By:	COUNTY OF SANTA CLARA STUDENT INTERN (REGULATOR)
Type:	OTHER REPORT / DOCUMENT	Submitted:	
Title:	SCVWD ELECTRONIC FILES - REGULATOR RESPONSE		
Title Link:	http://geotracker.waterboards.ca.gov/view_documents?global_id=T0608500617&document_id=5755278		

52	1 of 1	SW	0.31 / 1,660.18	73.46 / 9	Careful Cleaners 860 VILLA STREET MOUNTAIN VIEW CA 94041	DELISTED HAZ
--------------------	--------	----	-----------------	-----------	--	-----------------

Siteid: 380012
Latitude: 37.394230
Longitude: -122.079540
Original Source: CHAZ
Record Date: 30-MAY-2017

53	1 of 1	NW	0.32 / 1,669.47	54.28 / -10	CORE BUILDERS 460 SHORELINE BOULEVARD MOUNTAIN VIEW CA 94043	RCRA TSD
--------------------	--------	----	-----------------	-------------	--	----------

EPA Handler ID: CAC003018941
Gen Status Universe: No Report
Contact Name: STEVE TORRES
Contact Address: 470 S MARKET , , SAN JOSE , CA, 95123 ,
Contact Phone No and Ext: 408-387-0234
Contact Email: STORRES@COREBUILDERSGC.COM
Contact Country:
Land Type:
County Name: RIVERSIDE
EPA Region: 09
Receive Date: 20190610

Violation/Evaluation Summary

Note: NO RECORDS: As of August 2019, there are no Compliance Monitoring and Enforcement (violation) records associated with this facility (EPA ID).

Handler Summary

Importer Activity: No
Mixed Waste Generator: No
Transporter Activity: Yes
Transfer Facility: No
Onsite Burner Exemption: No
Smelting, Melting and Refining: No
Underground Injection Control: No
Commercial TSD: No
Used Oil Transporter: No
Used Oil Transfer Facility: No
Used Oil Processor: No
Used Oil Refiner: No
Used Oil Burner: No
Used Oil Market Burner: No
Used Oil Spec Marketer: No

Hazardous Waste Handler Details

Sequence No: 1
Receive Date: 20190610
Handler Name: CORE BUILDERS
Generator Status Universe: No Report
Source Type: Implementer

Map Key	Number of Records	Direction	Distance (mi/ft)	Elev/Diff (ft)	Site	DB
---------	-------------------	-----------	------------------	----------------	------	----

Owner/Operator Details

Owner/Operator Ind:	Current Operator	Street No:	
Type:	Other	Street 1:	470 S MARKET
Name:	STEVE TORRES	Street 2:	
Date Became Current:		City:	SAN JOSE
Date Ended Current:		State:	CA
Phone:	408-387-0234	Country:	
Source Type:	Implementer	Zip Code:	95123

Owner/Operator Ind:	Current Owner	Street No:	
Type:	Other	Street 1:	470 S MARKET
Name:	CORE BUILDERS	Street 2:	
Date Became Current:		City:	SAN JOSE
Date Ended Current:		State:	CA
Phone:	408-387-0234	Country:	
Source Type:	Implementer	Zip Code:	95123

54	1 of 1	SSE	0.32 / 1,714.27	80.45 / 16	Minton's Lumber & Supply 425 W Evelyn Ave Mountain View CA	SANTA CLARA LO
--------------------	--------	------------	----------------------------	-----------------------	---	---------------------------

SCVWD ID: 06S2W22M02f
Closure Date: 09/19/2011
Link: <http://lustop.sccgov.org/files/06S2W22M02f/>

55	1 of 2	SW	0.33 / 1,731.51	72.09 / 7	TIED HOUSE BREWING SITE 954 VILLA STREET MOUNTAIN VIEW CA 94041	ENVIROSTOR
--------------------	--------	-----------	----------------------------	----------------------	--	-------------------

Estor/EPA ID:	60002038	Permit Renewal Lead:	
Site Code:	202011	Project Manager:	JAYANTHA RANDENI
Nat Priority List:	NO	Supervisor:	MARK PIROS
Acres:	0.27 ACRES	Public Partici Spclst:	
Special Program:	VOLUNTARY CLEANUP PROGRAM	Census Tract:	6085509600
Funding:	SITE PROPONENT	County:	SANTA CLARA
Assembly District:	24	Latitude:	37.3947277
Senate District:	13	Longitude:	-122.0806784
School District:			
APN:	NONE SPECIFIED		
Cleanup Status:	ACTIVE AS OF 1/23/2017		
Cleanup Oversight Agencies:	DTSC - SITE CLEANUP PROGRAM - LEAD AGENCY		
Site Type:	VOLUNTARY CLEANUP		
Office:	CLEANUP BERKELEY		
Past Use that Caused Contam:	DRY CLEANING		
Potential Media Affected:	INDOOR AIR, OTHER GROUNDWATER AFFECTED (USES OTHER THAN DRINKING WATER), SOIL VAPOR		
Potential Contamin of Concern:			

TETRACHLOROETHYLENE (PCE), TRICHLOROETHYLENE (TCE)

Site History:

The Site is occupied by a restaurant and microbrewery. Fremont Laundry & Cleaners and Austen S (French Laundry Cleaners) operated at the site in 1957. Tetrachloroethylene (PCE) and trichloroethylene (TCE) have been detected in sub-slab soil vapor samples. PCE has been detected in indoor air and groundwater. The Minkoff Group intends to develop the Site with multi level underground parking structure with a commercial development and signed a voluntary cleanup agreement with DTSC. The project is on hold since there is a delay in getting the City's approval.
 4/1/2018 jsr

Status: ACTIVE
Program Type: VOLUNTARY CLEANUP
CalEnviroScreen Score: 1-5%
Summary Link: http://www.envirostor.dtsc.ca.gov/public/profile_report?global_id=60002038

Map Key	Number of Records	Direction	Distance (mi/ft)	Elev/Diff (ft)	Site	DB
----------------	--------------------------	------------------	-------------------------	-----------------------	-------------	-----------

Completed Activities

Title: VCA Invite Letter
Title Link: http://www.envirostor.dtsc.ca.gov/public/final_documents2?global_id=60002038&enforcement_id=60400293
Area Name:
Area Link:
Sub Area:
Sub Area Link:
Document Type: Correspondence
Date Completed: 9/10/2015
Comments:

Title: Historical Investigation Reports
Title Link: http://www.envirostor.dtsc.ca.gov/public/final_documents2?global_id=60002038&doc_id=60367068
Area Name:
Area Link:
Sub Area:
Sub Area Link:
Document Type: Site Characterization Report
Date Completed: 7/25/2014
Comments: Soil vapor and sub-slab PCE concentrations exceed screening levels.

Title: Site Assessment Report
Title Link: http://www.envirostor.dtsc.ca.gov/public/final_documents2?global_id=60002038&doc_id=60432000
Area Name:
Area Link:
Sub Area:
Sub Area Link:
Document Type: Site Characterization Report
Date Completed: 3/23/2018
Comments: The purpose of the Phase II site characterization was to assess halogenated volatile organic compounds previously detected in soil, groundwater, and soil vapor in support of the proposed redevelopment. Sampling results indicated that PCE is the primary constituent of concern detected in soil, groundwater, and soil vapor detected at concentrations exceeding human health risk-based screening levels for a commercial/industrial scenario.

Title: Fieldwork
Title Link:
Area Name:
Area Link:
Sub Area:
Sub Area Link:
Document Type: Fieldwork
Date Completed: 4/28/2017
Comments: Field work completed according to the DTSC-approved Site Investigation Work Plan.

Title: Voluntary Cleanup Agreement
Title Link: http://www.envirostor.dtsc.ca.gov/public/final_documents2?global_id=60002038&enforcement_id=60423405
Area Name:
Area Link:
Sub Area:
Sub Area Link:
Document Type: Voluntary Cleanup Agreement
Date Completed: 3/28/2017
Comments: The Minkoff Group entered into a Voluntary Cleanup Agreement with DTSC to oversee site characterization activities.

Title: Oversight Application
Title Link: http://www.envirostor.dtsc.ca.gov/public/final_documents2?global_id=60002038&doc_id=60367066
Area Name:
Area Link:
Sub Area:
Sub Area Link:
Document Type: Application
Date Completed: 7/25/2014
Comments:

Title: Site Investigation Work Plan
Title Link: http://www.envirostor.dtsc.ca.gov/public/final_documents2?global_id=60002038&doc_id=60425278

Map Key	Number of Records	Direction	Distance (mi/ft)	Elev/Diff (ft)	Site	DB
---------	-------------------	-----------	------------------	----------------	------	----

Area Name:
Area Link:
Sub Area:
Sub Area Link:
Document Type: Site Characterization Workplan
Date Completed: 4/21/2017
Comments: The Work Plan proposes soil, groundwater and soil vapor sampling from eight locations.

Title: VCA Application
Title Link: http://www.envirostor.dtsc.ca.gov/public/final_documents2?global_id=60002038&doc_id=60423399
Area Name:
Area Link:
Sub Area:
Sub Area Link:
Document Type: Application
Date Completed: 2/7/2017
Comments: Request for Agency Oversight Application received by DTSC from The Minkoff Group.

55	2 of 2	SW	0.33 / 1,731.51	72.09 / 7	TIED HOUSE BREWING SITE 954 VILLA STREET MOUNTAIN VIEW CA 94041	VCP
--------------------	--------	----	--------------------	--------------	--	-----

Estor/EPA ID:	60002038	Permit Renewal Lead:	
Site Code:	202011	Project Manager:	JAYANTHA RANDENI
Nat Priority List:	NO	Supervisor:	MARK PIROS
Acres:	0.27 ACRES	Public Partici Spclst:	
Special Program:	VOLUNTARY CLEANUP PROGRAM	Census Tract:	6085509600
Funding:	SITE PROPONENT	County:	SANTA CLARA
Assembly District:	24	Latitude:	37.3947277
Senate District:	13	Longitude:	-122.0806784
School District:			
APN:	NONE SPECIFIED		
Cleanup Status:	ACTIVE AS OF 1/23/2017		
Cleanup Oversight Agencies:	DTSC - SITE CLEANUP PROGRAM - LEAD AGENCY		
Site Type:	VOLUNTARY CLEANUP		
Office:	CLEANUP BERKELEY		
Past Use that Caused Contam:	DRY CLEANING		
Potential Media Affected:	INDOOR AIR, OTHER GROUNDWATER AFFECTED (USES OTHER THAN DRINKING WATER), SOIL VAPOR		
Potential Contamin of Concern:			

TETRACHLOROETHYLENE (PCE), TRICHLOROETHYLENE (TCE)

Site History:

The Site is occupied by a restaurant and microbrewery. Fremont Laundry & Cleaners and Austen S (French Laundry Cleaners) operated at the site in 1957. Tetrachloroethylene (PCE) and trichloroethylene (TCE) have been detected in sub-slab soil vapor samples. PCE has been detected in indoor air and groundwater. The Minkoff Group intends to develop the Site with multi level underground parking structure with a commercial development and signed a voluntary cleanup agreement with DTSC. The project is on hold since there is a delay in getting the City's approval.
4/1/2018 jsr

Status: ACTIVE
Program Type: VOLUNTARY CLEANUP
CalEnviroScreen Score: 1-5%
Summary Link: http://www.envirostor.dtsc.ca.gov/public/profile_report?global_id=60002038

Completed Activities

Title: Oversight Application
Title Link: http://www.envirostor.dtsc.ca.gov/public/final_documents2?global_id=60002038&doc_id=60367066
Area Name:
Area Link:
Sub Area:
Sub Area Link:
Document Type: Application
Date Completed: 7/25/2014
Comments:

Map Key	Number of Records	Direction	Distance (mi/ft)	Elev/Diff (ft)	Site	DB
Title:					Historical Investigation Reports	
Title Link:					http://www.envirostor.dtsc.ca.gov/public/final_documents2?global_id=60002038&doc_id=60367068	
Area Name:						
Area Link:						
Sub Area:						
Sub Area Link:						
Document Type:					Site Characterization Report	
Date Completed:					7/25/2014	
Comments:					Soil vapor and sub-slab PCE concentrations exceed screening levels.	
Title:					VCA Application	
Title Link:					http://www.envirostor.dtsc.ca.gov/public/final_documents2?global_id=60002038&doc_id=60423399	
Area Name:						
Area Link:						
Sub Area:						
Sub Area Link:						
Document Type:					Application	
Date Completed:					2/7/2017	
Comments:					Request for Agency Oversight Application received by DTSC from The Minkoff Group.	
Title:					VCA Invite Letter	
Title Link:					http://www.envirostor.dtsc.ca.gov/public/final_documents2?global_id=60002038&enforcement_id=60400293	
Area Name:						
Area Link:						
Sub Area:						
Sub Area Link:						
Document Type:					Correspondence	
Date Completed:					9/10/2015	
Comments:						
Title:					Site Investigation Work Plan	
Title Link:					http://www.envirostor.dtsc.ca.gov/public/final_documents2?global_id=60002038&doc_id=60425278	
Area Name:						
Area Link:						
Sub Area:						
Sub Area Link:						
Document Type:					Site Characterization Workplan	
Date Completed:					4/21/2017	
Comments:					The Work Plan proposes soil, groundwater and soil vapor sampling from eight locations.	
Title:					Fieldwork	
Title Link:						
Area Name:						
Area Link:						
Sub Area:						
Sub Area Link:						
Document Type:					Fieldwork	
Date Completed:					4/28/2017	
Comments:					Field work completed according to the DTSC-approved Site Investigation Work Plan.	
Title:					Voluntary Cleanup Agreement	
Title Link:					http://www.envirostor.dtsc.ca.gov/public/final_documents2?global_id=60002038&enforcement_id=60423405	
Area Name:						
Area Link:						
Sub Area:						
Sub Area Link:						
Document Type:					Voluntary Cleanup Agreement	
Date Completed:					3/28/2017	
Comments:					The Minkoff Group entered into a Voluntary Cleanup Agreement with DTSC to oversee site characterization activities.	
Title:					Site Assessment Report	
Title Link:					http://www.envirostor.dtsc.ca.gov/public/final_documents2?global_id=60002038&doc_id=60432000	
Area Name:						
Area Link:						
Sub Area:						
Sub Area Link:						
Document Type:					Site Characterization Report	

Map Key	Number of Records	Direction	Distance (mi/ft)	Elev/Diff (ft)	Site	DB
Date Completed:		3/23/2018				
Comments:		The purpose of the Phase II site characterization was to assess halogenated volatile organic compounds previously detected in soil, groundwater, and soil vapor in support of the proposed redevelopment. Sampling results indicated that PCE is the primary constituent of concern detected in soil, groundwater, and soil vapor detected at concentrations exceeding human health risk-based screening levels for a commercial/industrial scenario.				
56	1 of 2	NNW	0.33 / 1,756.78	50.69 / -14	Unocal #4769 510 Shoreline Blvd Mountain View CA	SANTA CLARA LO
SCVWD ID:		06S2W21A01f				
Closure Date:		11/4/1996				
Link:		http://lustop.sccgov.org/files/06S2W21A01f/				

56	2 of 2	NNW	0.33 / 1,756.78	50.69 / -14	UNOCAL #4769 510 SHORELINE BLVD MOUNTAIN VIEW CA 94043	LUST
Global ID:		T0608501555			County: SANTA CLARA	
Status:		COMPLETED - CASE CLOSED			Latitude: 37.402128	
Status Date:		1996-11-04 00:00:00			Longitude: -122.07877	
Case Type:		LUST CLEANUP SITE				
Date Source:		LUST Cleanup Sites from GeoTracker Search; LUST Cleanup Sites from GeoTracker Cleanup Sites Data Download				

LUST Cleanup Sites from GeoTracker Cleanup Sites Data Download - Facilities Detail

RB Case No:		Potential COC:	Gasoline
Local Case No:		How Discovered:	
Begin Date:	1989-06-28 00:00:00	Stop Method:	
Lead Agency:	SANTA CLARA COUNTY LOP	Stop Description:	
Local Agency:	SANTA CLARA COUNTY LOP	Case Worker:	UST
CUF Case:	YES	File Location:	All Files are on GeoTracker or in the Local Agency Database
Potential Media of Concern:	Other Groundwater (uses other than drinking water)		
How Discovered Description:			
Calwater Watershed Name:	Santa Clara - Palo Alto (205.50)		
DWR GW Subbasin Name:	Santa Clara Valley - Santa Clara (2-009.02)		
Disadvantaged Community:			
Site History:			

Regulatory Activity

Action Type:	ENFORCEMENT
Date :	1996-11-04 00:00:00
Action:	Closure/No Further Action Letter
Action Type:	RESPONSE
Date :	1996-11-04 00:00:00
Action:	Other Report / Document
Action Type:	ENFORCEMENT
Date :	1991-03-07 00:00:00
Action:	Notice of Responsibility - #40128
Action Type:	Other
Date :	1989-06-28 00:00:00
Action:	Leak Reported
Action Type:	REMEDICATION
Date :	1989-06-28 00:00:00
Action:	Excavation

Map Key	Number of Records	Direction	Distance (mi/ft)	Elev/Diff (ft)	Site	DB
---------	-------------------	-----------	------------------	----------------	------	----

Regulatory Contacts

Contact Type: Regional Board Caseworker
Contact Name: Regional Water Board
City: OAKLAND
Organization Name: SAN FRANCISCO BAY RWQCB (REGION 2)
Address: 1515 CLAY ST SUITE 1400
Email:
Phone No:

Contact Type: Local Agency Caseworker
Contact Name: UST CASE WORKER
City: SAN JOSE
Organization Name: SANTA CLARA COUNTY LOP
Address: 1555 Berger Drive, Suite 300
Email:
Phone No: 4089183400

Status History

Status: Completed - Case Closed
Status Date: 1996-11-04 00:00:00

Status: Open - Site Assessment
Status Date: 1991-11-27 00:00:00

Status: Open - Site Assessment
Status Date: 1991-06-07 00:00:00

Status: Open - Case Begin Date
Status Date: 1989-06-28 00:00:00

LUST Cleanup Sites from GeoTracker Search - Regulatory Profile(as of Apr 9, 2019)

Site Facility Name: UNOCAL #4769
Site Facility Type: LUST CLEANUP SITE
Cleanup Status: COMPLETED - CASE CLOSED
Project Status:
Potential COC: GASOLINE
WDR Place Type:
WDR File:
WDR Order:
File Location: ALL FILES ARE ON GEOTRACKER OR IN THE LOCAL AGENCY DATABASE
Designated Beneficial Use: MUN, AGR, IND, PROC
Project Oversight Agencies:
Report Link: http://geotracker.waterboards.ca.gov/profile_report?global_id=T0608501555
Cleanup Status Detail: COMPLETED - CASE CLOSED AS OF 11/4/1996
Cleanup History Link: http://geotracker.waterboards.ca.gov/profile_report_include?global_id=T0608501555&tabname=regulatoryhistory
Potential Media of Concern: OTHER GROUNDWATER (USES OTHER THAN DRINKING WATER)
User Defined Beneficial Use:
DWR GW Sub Basin: Santa Clara Valley - Santa Clara (2-009.02)
Calwater Watershed Name: Santa Clara - Palo Alto (205.50)
Post Closure Site Management:
Future Land Use:
Cleanup Oversight Agencies: SANTA CLARA COUNTY LOP (LEAD)
CASEWORKER: UST CASE WORKER
SAN FRANCISCO BAY RWQCB (REGION 2)
CASEWORKER: Regional Water Board
SANTA CLARA VALLEY WATER DISTRICT - CASE #: 06S2W21A01f

Site History:

No site history available

LUST Cleanup Sites from GeoTracker Search - Cleanup Status History(as of Apr 9, 2019)

Status: Completed - Case Closed
Date : 11/4/1996

Status: Open - Site Assessment

Map Key	Number of Records	Direction	Distance (mi/ft)	Elev/Diff (ft)	Site	DB
---------	-------------------	-----------	------------------	----------------	------	----

Date : 11/27/1991

Status: Open - Site Assessment
Date : 6/7/1991

Status: Open - Case Begin Date
Date : 6/28/1989

LUST Cleanup Sites from GeoTracker Search - Cleanup Action(as of Apr 9, 2019)

Action Type: EXCAVATION Begin Date: 6/28/1989
Phase: End Date: 1/1/1994
Contaminant Mass Removed:
Description:

LUST Cleanup Sites from GeoTracker Search - Regulatory Activities(as of Apr 9, 2019)

Action Type: Other Regulatory Actions
Action Date: 11/4/1996
Received Issue Date: 11/4/1996
Action: Closure/No Further Action Letter
Doc Link: http://geotracker.waterboards.ca.gov/view_documents?global_id=T0608501555&enforcement_id=6234909&template=ENFORCEMENT

Title Description Comments:

Action Type: Response Requested - Other
Action Date: 11/4/1996
Received Issue Date: 11/4/1996
Action: Other Report / Document
Doc Link: http://geotracker.waterboards.ca.gov/view_documents_all?global_id=T0608501555&doc_id=5828719

Title Description Comments:

SCVWD Electronic Files

Action Type: Notices
Action Date: 3/7/1991
Received Issue Date: 3/7/1991
Action: Notice of Responsibility - #40128
Doc Link:
Title Description Comments:

Action Type: Leak Action
Action Date: 6/28/1989
Received Issue Date:
Action: Leak Reported
Doc Link:
Title Description Comments:

Action Type: Cleanup Action
Action Date: 6/28/1989
Received Issue Date:
Action: Excavation
Doc Link:
Title Description Comments:

LUST Cleanup Sites from GeoTracker Search - Documents(as of Apr 9, 2019)

Document Type: Site Documents Size :
Document Date: 11/4/1996 Submitted By: COUNTY OF SANTA CLARA STUDENT INTERN (REGULATOR)
Type: CLOSURE/NO FURTHER ACTION LETTER Submitted:

Map Key	Number of Records	Direction	Distance (mi/ft)	Elev/Diff (ft)	Site	DB
---------	-------------------	-----------	------------------	----------------	------	----

Title: UNKNOWN
Title Link: http://geotracker.waterboards.ca.gov/view_documents?global_id=T0608501555&enforcement_id=6234909

Document Type: Site Documents **Size :**
Document Date: 11/4/1996 **Submitted By:** COUNTY OF SANTA CLARA STUDENT INTERN (REGULATOR)

Type: OTHER REPORT / DOCUMENT **Submitted:**
Title: SCVWD ELECTRONIC FILES - REGULATOR RESPONSE
Title Link: http://geotracker.waterboards.ca.gov/view_documents?global_id=T0608501555&document_id=5828719

57	1 of 1	SSE	0.33 / 1,759.10	82.86 / 18	MINTON'S LUMBER & SUPPLY 425 W. EVELYN AVENUE MOUNTAIN VIEW CA 94041	LUST
--------------------	--------	-----	--------------------	---------------	---	------

Global ID: T0608502033 **County:** SANTA CLARA
Status: COMPLETED - CASE CLOSED **Latitude:** 37.3927064847973
Status Date: 2011-09-19 00:00:00 **Longitude:** -122.073930501938
Case Type: LUST CLEANUP SITE
Date Source: LUST Cleanup Sites from GeoTracker Search; LUST Cleanup Sites from GeoTracker Cleanup Sites Data Download

LUST Cleanup Sites from GeoTracker Cleanup Sites Data Download - Facilities Detail

RB Case No: 14-346	Potential COC: Gasoline
Local Case No: 06S2W22M02f	How Discovered: Tank Closure
Begin Date: 1996-08-15 00:00:00	Stop Method: Close and Remove Tank
Lead Agency: SANTA CLARA COUNTY LOP	Stop Description:
Local Agency:	Case Worker:
CUF Case: YES	File Location: All Files are on GeoTracker or in the Local Agency Database

Potential Media of Concern: Other Groundwater (uses other than drinking water)

How Discovered Description:

Calwater Watershed Name: Santa Clara - Palo Alto (205.50)

DWR GW Subbasin Name: Santa Clara Valley - Santa Clara (2-009.02)

Disadvantaged Community:

Site History:

Case was reopened because site was to be re-developed residentially. The redevelopment would allow for excavation of contaminated soil that remains under the building. Due to lack of notification that redevelopment is moving forward the case was closed again with no activity on 4/20/09. The closure is the same as the previously granted closure. Work plan received and case re-opened 8/17/10.

Regulatory Activity

Action Type: ENFORCEMENT
Date : 2011-09-19 00:00:00
Action: Closure/No Further Action Letter

Action Type: RESPONSE
Date : 2011-09-06 00:00:00
Action: Other Report / Document

Action Type: RESPONSE
Date : 2011-09-06 00:00:00
Action: Risk Assessment Report

Action Type: ENFORCEMENT
Date : 2011-08-31 00:00:00
Action: Staff Letter

Action Type: RESPONSE
Date : 2011-08-31 00:00:00
Action: Other Report / Document

Action Type: RESPONSE
Date : 2011-08-31 00:00:00

Map Key	Number of Records	Direction	Distance (mi/ft)	Elev/Diff (ft)	Site	DB
Action:					Correspondence	
Action Type:					ENFORCEMENT	
Date :					2011-07-06 00:00:00	
Action:					Staff Letter	
Action Type:					ENFORCEMENT	
Date :					2011-06-02 00:00:00	
Action:					Staff Letter	
Action Type:					RESPONSE	
Date :					2011-05-31 00:00:00	
Action:					Other Workplan - Regulator Responded	
Action Type:					RESPONSE	
Date :					2011-05-31 00:00:00	
Action:					Soil and Water Investigation Report	
Action Type:					RESPONSE	
Date :					2011-05-09 00:00:00	
Action:					Other Report / Document	
Action Type:					ENFORCEMENT	
Date :					2011-05-09 00:00:00	
Action:					Site Visit / Inspection / Sampling	
Action Type:					ENFORCEMENT	
Date :					2011-05-06 00:00:00	
Action:					Staff Letter	
Action Type:					RESPONSE	
Date :					2011-05-06 00:00:00	
Action:					Soil and Water Investigation Workplan	
Action Type:					ENFORCEMENT	
Date :					2011-05-03 00:00:00	
Action:					Staff Letter	
Action Type:					RESPONSE	
Date :					2011-04-29 00:00:00	
Action:					Other Workplan	
Action Type:					ENFORCEMENT	
Date :					2011-04-21 00:00:00	
Action:					Staff Letter	
Action Type:					ENFORCEMENT	
Date :					2011-04-07 00:00:00	
Action:					Staff Letter	
Action Type:					RESPONSE	
Date :					2011-02-23 00:00:00	
Action:					Other Report / Document	
Action Type:					REMEDIATION	
Date :					2011-02-07 00:00:00	
Action:					Excavation	
Action Type:					RESPONSE	
Date :					2011-01-28 00:00:00	
Action:					Site Assessment Report	
Action Type:					RESPONSE	
Date :					2010-08-23 00:00:00	
Action:					Correspondence	
Action Type:					ENFORCEMENT	
Date :					2010-08-19 00:00:00	
Action:					Staff Letter	

<i>Map Key</i>	<i>Number of Records</i>	<i>Direction</i>	<i>Distance (mi/ft)</i>	<i>Elev/Diff (ft)</i>	<i>Site</i>	<i>DB</i>
Action Type:		ENFORCEMENT				
Date :		2010-08-17 00:00:00				
Action:		Notice of Responsibility				
Action Type:		RESPONSE				
Date :		2010-08-17 00:00:00				
Action:		Soil and Water Investigation Workplan				
Action Type:		ENFORCEMENT				
Date :		2009-05-08 00:00:00				
Action:		Staff Letter				
Action Type:		ENFORCEMENT				
Date :		2009-04-07 00:00:00				
Action:		Staff Letter				
Action Type:		RESPONSE				
Date :		2008-07-25 00:00:00				
Action:		Verbal Communication				
Action Type:		ENFORCEMENT				
Date :		2008-07-22 00:00:00				
Action:		Site Reopened Letter - #802207				
Action Type:		RESPONSE				
Date :		2008-04-02 00:00:00				
Action:		Soil and Water Investigation Workplan				
Action Type:		ENFORCEMENT				
Date :		2006-06-06 00:00:00				
Action:		Closure/No Further Action Letter - #600266				
Action Type:		ENFORCEMENT				
Date :		2006-06-06 00:00:00				
Action:		Closure/No Further Action Letter				
Action Type:		RESPONSE				
Date :		2004-01-29 00:00:00				
Action:		Monitoring Report - Quarterly				
Action Type:		RESPONSE				
Date :		2003-10-15 00:00:00				
Action:		Monitoring Report - Quarterly				
Action Type:		RESPONSE				
Date :		2003-07-15 00:00:00				
Action:		Monitoring Report - Quarterly				
Action Type:		RESPONSE				
Date :		2003-07-01 00:00:00				
Action:		Other Workplan				
Action Type:		RESPONSE				
Date :		2003-04-15 00:00:00				
Action:		Monitoring Report - Quarterly				
Action Type:		RESPONSE				
Date :		2003-01-15 00:00:00				
Action:		Monitoring Report - Quarterly				
Action Type:		ENFORCEMENT				
Date :		2002-10-28 00:00:00				
Action:		Staff Letter - #38843				
Action Type:		RESPONSE				
Date :		2002-10-24 00:00:00				
Action:		Other Report / Document				

Map Key	Number of Records	Direction	Distance (mi/ft)	Elev/Diff (ft)	Site	DB
Action Type: Date : Action:						
		RESPONSE				
		2002-10-15 00:00:00				
		Monitoring Report - Quarterly				
Action Type: Date : Action:						
		RESPONSE				
		2002-09-12 00:00:00				
		Other Report / Document				
Action Type: Date : Action:						
		RESPONSE				
		2002-07-15 00:00:00				
		Other Report / Document				
Action Type: Date : Action:						
		ENFORCEMENT				
		2002-05-13 00:00:00				
		Staff Letter - #37667				
Action Type: Date : Action:						
		RESPONSE				
		2002-01-25 00:00:00				
		Soil and Water Investigation Report				
Action Type: Date : Action:						
		ENFORCEMENT				
		2001-11-16 00:00:00				
		Staff Letter - #29888				
Action Type: Date : Action:						
		RESPONSE				
		2001-11-07 00:00:00				
		Soil and Water Investigation Workplan				
Action Type: Date : Action:						
		RESPONSE				
		2001-10-07 00:00:00				
		Soil and Water Investigation Workplan				
Action Type: Date : Action:						
		ENFORCEMENT				
		2001-08-09 00:00:00				
		Staff Letter - #29885				
Action Type: Date : Action:						
		RESPONSE				
		2001-05-30 00:00:00				
		Other Workplan				
Action Type: Date : Action:						
		RESPONSE				
		1999-06-01 00:00:00				
		Other Workplan				
Action Type: Date : Action:						
		ENFORCEMENT				
		1999-04-23 00:00:00				
		Warning Letter - #29881				
Action Type: Date : Action:						
		ENFORCEMENT				
		1998-03-31 00:00:00				
		Staff Letter - #29879				
Action Type: Date : Action:						
		RESPONSE				
		1997-09-05 00:00:00				
		Other Report / Document				
Action Type: Date : Action:						
		RESPONSE				
		1997-08-05 00:00:00				
		Preliminary Site Assessment Report				
Action Type: Date : Action:						
		ENFORCEMENT				
		1997-08-01 00:00:00				
		Staff Letter - #29875				
Action Type: Date : Action:						
		ENFORCEMENT				
		1996-09-24 00:00:00				
		Notice of Responsibility - #40138				
Action Type:						
		Other				

Map Key	Number of Records	Direction	Distance (mi/ft)	Elev/Diff (ft)	Site	DB
---------	-------------------	-----------	------------------	----------------	------	----

Date :	1996-09-13 00:00:00					
Action:	Leak Reported					
Action Type:	RESPONSE					
Date :	1996-09-05 00:00:00					
Action:	Unauthorized Release Form					
Action Type:	RESPONSE					
Date :	1996-08-28 00:00:00					
Action:	Tank Removal Report / UST Sampling Report					
Action Type:	Other					
Date :	1996-08-15 00:00:00					
Action:	Leak Stopped					
Action Type:	Other					
Date :	1996-08-15 00:00:00					
Action:	Leak Discovery					
Action Type:	RESPONSE					
Date :	1989-04-14 00:00:00					
Action:	Other Report / Document					

Regulatory Contacts

Contact Type:	Regional Board Caseworker	Address:	1515 CLAY ST SUITE 1400
Contact Name:	Regional Water Board	Email:	
City:	OAKLAND	Phone No:	
Organization Name:	SAN FRANCISCO BAY RWQCB (REGION 2)		

Status History

Status:	Completed - Case Closed
Status Date:	2011-09-19 00:00:00
Status:	Open - Assessment & Interim Remedial Action
Status Date:	2010-08-19 00:00:00
Status:	Open - Reopen Case
Status Date:	2010-08-17 00:00:00
Status:	Completed - Case Closed
Status Date:	2009-04-20 00:00:00
Status:	Open - Reopen Case
Status Date:	2008-07-22 00:00:00
Status:	Completed - Case Closed
Status Date:	2006-06-06 00:00:00
Status:	Open - Case Begin Date
Status Date:	1996-08-15 00:00:00

LUST Cleanup Sites from GeoTracker Search - Regulatory Profile(as of Apr 9, 2019)

Site Facility Name:	MINTON'S LUMBER & SUPPLY	Address:	425 W. EVELYN AVENUE
Site Facility Type:	LUST CLEANUP SITE	City:	MOUNTAIN VIEW
Cleanup Status:	COMPLETED - CASE CLOSED	Zip:	94041
Project Status:		County:	SANTA CLARA
Potential COC:	GASOLINE	CUF Claim:	16948
WDR Place Type:		CUF Priority Assig:	B
WDR File:		CUF Amount Paid:	\$71,461
WDR Order:			
File Location:	ALL FILES ARE ON GEOTRACKER OR IN THE LOCAL AGENCY DATABASE		
Designated Beneficial Use:	MUN, AGR, IND, PROC		

Map Key	Number of Records	Direction	Distance (mi/ft)	Elev/Diff (ft)	Site	DB
---------	-------------------	-----------	------------------	----------------	------	----

Project Oversight Agencies:

Report Link: http://geotracker.waterboards.ca.gov/profile_report?global_id=T0608502033
Cleanup Status Detail: COMPLETED - CASE CLOSED AS OF 9/19/2011
Cleanup History Link: http://geotracker.waterboards.ca.gov/profile_report_include?global_id=T0608502033&tabname=regulatoryhistory
Potential Media of Concern: OTHER GROUNDWATER (USES OTHER THAN DRINKING WATER)
User Defined Beneficial Use:
DWR GW Sub Basin: Santa Clara Valley - Santa Clara (2-009.02)
Calwater Watershed Name: Santa Clara - Palo Alto (205.50)
Post Closure Site Management:
Future Land Use:
Cleanup Oversight Agencies: SANTA CLARA COUNTY LOP (LEAD) - CASE #: 06S2W22M02f
 SAN FRANCISCO BAY RWQCB (REGION 2) - CASE #: 14-346
 CASEWORKER: Regional Water Board

Site History:

Case was reopened because site was to be re-developed residentially. The redevelopment would allow for excavation of contaminated soil that remains under the building. Due to lack of notification that redevelopment is moving forward the case was closed again with no activity on 4/20/09. The closure is the same as the previously granted closure.

Work plan received and case re-opened 8/17/10.

LUST Cleanup Sites from GeoTracker Search - Cleanup Status History(as of Apr 9, 2019)

Status: Completed - Case Closed
Date : 9/19/2011

Status: Open - Assessment & Interim Remedial Action
Date : 8/19/2010

Status: Open - Reopen Case
Date : 8/17/2010

Status: Completed - Case Closed
Date : 4/20/2009

Status: Open - Reopen Case
Date : 7/22/2008

Status: Completed - Case Closed
Date : 6/6/2006

Status: Open - Case Begin Date
Date : 8/15/1996

LUST Cleanup Sites from GeoTracker Search - Cleanup Action(as of Apr 9, 2019)

Action Type: EXCAVATION
Phase: Soil
Contaminant Mass Removed:
Description: excavated 269.24 tons of soil.

Begin Date: 2/7/2011
End Date: 2/7/2011

LUST Cleanup Sites from GeoTracker Search - Regulatory Activities(as of Apr 9, 2019)

Action Type: Other Regulatory Actions
Action Date: 9/19/2011
Received Issue Date: 9/19/2011
Action: Closure/No Further Action Letter
Doc Link: http://geotracker.waterboards.ca.gov/view_documents?global_id=T0608502033&enforcement_id=6098802&template=ENFORCEMENT

Title Description Comments:

CLOSURE ACTION

Action Type: Response Requested - Other

<i>Map Key</i>	<i>Number of Records</i>	<i>Direction</i>	<i>Distance (mi/ft)</i>	<i>Elev/Diff (ft)</i>	<i>Site</i>	<i>DB</i>
Action Date:		9/6/2011				
Received Issue Date:		9/6/2011				
Action:		Other Report / Document				
Doc Link:		http://geotracker.waterboards.ca.gov/view_documents_all?global_id=T0608502033&doc_id=5870824				
Title Description Comments:		VAPOR RISK ASSESSMENT				
Action Type:		Response Requested - Reports				
Action Date:		*9/6/2011				
Received Issue Date:		9/6/2011				
Action:		Risk Assessment Report				
Doc Link:						
Title Description Comments:						
Action Type:		Other Regulatory Actions				
Action Date:		8/31/2011				
Received Issue Date:		8/31/2011				
Action:		Staff Letter				
Doc Link:		http://geotracker.waterboards.ca.gov/view_documents?global_id=T0608502033&enforcement_id=6097453&template=ENFORCEMENT				
Title Description Comments:		grant extension				
Action Type:		Response Requested - Other				
Action Date:		8/31/2011				
Received Issue Date:		8/31/2011				
Action:		Correspondence				
Doc Link:		http://geotracker.waterboards.ca.gov/view_documents_all?global_id=T0608502033&doc_id=5870815				
Title Description Comments:		CORRESPONDENCE FILE FROM LUSTOP 9/11/1996 - 8/31/2011				
Action Type:		Response Requested - Other				
Action Date:		8/31/2011				
Received Issue Date:		5/31/2011				
Action:		Other Report / Document				
Doc Link:						
Title Description Comments:		Soil Gas Sampling Report				
Action Type:		Other Regulatory Actions				
Action Date:		7/6/2011				
Received Issue Date:		7/6/2011				
Action:		Staff Letter				
Doc Link:		http://geotracker.waterboards.ca.gov/view_documents?global_id=T0608502033&enforcement_id=6091280&template=ENFORCEMENT				
Title Description Comments:		response to consultant's letter of 6/28/11; still require review of potential human health risk by toxicologist or CIH in previously requested report due 8/31/11				
Action Type:		Other Regulatory Actions				
Action Date:		6/2/2011				
Received Issue Date:		6/2/2011				
Action:		Staff Letter				
Doc Link:		http://geotracker.waterboards.ca.gov/view_documents?global_id=T0608502033&enforcement_id=6088383&template=ENFORCEMENT				
Title Description Comments:		request risk assessment				

Map Key	Number of Records	Direction	Distance (mi/ft)	Elev/Diff (ft)	Site	DB
<hr/>						
Action Type:		Response Requested - Reports				
Action Date:		5/31/2011				
Received Issue Date:		5/31/2011				
Action:		Soil and Water Investigation Report				
Doc Link:		http://geotracker.waterboards.ca.gov/view_documents_all?global_id=T0608502033&doc_id=5870839				
Title Description Comments:		GROUNDWATER ASSESSMENT REPORT 1/9/1998-5/31/2011				
Action Type:		Response Requested - Workplans				
Action Date:		5/31/2011				
Received Issue Date:		4/29/2011				
Action:		Other Workplan - Regulator Responded				
Doc Link:						
Title Description Comments:						
Action Type:		Other Regulatory Actions				
Action Date:		5/9/2011				
Received Issue Date:		5/9/2011				
Action:		Site Visit / Inspection / Sampling				
Doc Link:		http://geotracker.waterboards.ca.gov/view_documents?global_id=T0608502033&enforcement_id=6086376&template=ENFORCEMENT				
Title Description Comments:						
Action Type:		Response Requested - Other				
Action Date:		5/9/2011				
Received Issue Date:		5/9/2011				
Action:		Other Report / Document				
Doc Link:		http://geotracker.waterboards.ca.gov/view_documents_all?global_id=T0608502033&doc_id=5870825				
Title Description Comments:		SITE VISIT				
Action Type:		Other Regulatory Actions				
Action Date:		5/6/2011				
Received Issue Date:		5/6/2011				
Action:		Staff Letter				
Doc Link:		http://geotracker.waterboards.ca.gov/view_documents?global_id=T0608502033&enforcement_id=6086047&template=ENFORCEMENT				
Title Description Comments:		concur with wp addendum				
Action Type:		Response Requested - Workplans				
Action Date:		5/6/2011				
Received Issue Date:		5/6/2011				
Action:		Soil and Water Investigation Workplan				
Doc Link:		http://geotracker.waterboards.ca.gov/view_documents_all?global_id=T0608502033&doc_id=5870865				
Title Description Comments:		WORKPLAN				
Action Type:		Other Regulatory Actions				
Action Date:		5/3/2011				
Received Issue Date:		5/3/2011				
Action:		Staff Letter				
Doc Link:		http://geotracker.waterboards.ca.gov/view_documents?global_id=T0608502033&enforcement_id=6085532&template=ENFORCEMENT				
Title Description Comments:		accept work plan with conditions				
Action Type:		Response Requested - Workplans				
Action Date:		4/29/2011				

Map Key	Number of Records	Direction	Distance (mi/ft)	Elev/Diff (ft)	Site	DB
Received Issue Date:		4/29/2011				
Action:		Other Workplan				
Doc Link:		http://geotracker.waterboards.ca.gov/view_documents_all?global_id=T0608502033&doc_id=5870863				
Title Description Comments:		WORKPLAN				
Action Type:		Other Regulatory Actions				
Action Date:		4/21/2011				
Received Issue Date:		4/21/2011				
Action:		Staff Letter				
Doc Link:		http://geotracker.waterboards.ca.gov/view_documents?global_id=T0608502033&enforcement_id=6084264&template=ENFORCEMENT				
Title Description Comments:		closure denial; request for soil vapor work plan previously requested				
Action Type:		Other Regulatory Actions				
Action Date:		4/7/2011				
Received Issue Date:		4/7/2011				
Action:		Staff Letter				
Doc Link:		http://geotracker.waterboards.ca.gov/view_documents?global_id=T0608502033&enforcement_id=6082870&template=ENFORCEMENT				
Title Description Comments:		request confirmation soil gas sampling at depth				
Action Type:		Response Requested - Other				
Action Date:		2/23/2011				
Received Issue Date:		2/23/2011				
Action:		Other Report / Document				
Doc Link:		http://geotracker.waterboards.ca.gov/view_documents_all?global_id=T0608502033&doc_id=5870819				
Title Description Comments:		MISCELLANEOUS REPORT FROM LUSTOP 10/9/2002 - 2/23/2011				
Action Type:		Response Requested - Reports				
Action Date:		1/28/2011				
Received Issue Date:		1/12/2011				
Action:		Site Assessment Report				
Doc Link:		http://geotracker.waterboards.ca.gov/view_documents_all?global_id=T0608502033&doc_id=5693521				
Title Description Comments:						
Action Type:		Response Requested - Other				
Action Date:		8/23/2010				
Received Issue Date:		8/23/2010				
Action:		Correspondence				
Doc Link:		http://geotracker.waterboards.ca.gov/view_documents_all?global_id=T0608502033&doc_id=5870826				
Title Description Comments:		STATE RELATED CORESPONDENCE FROM LUSTOP				
Action Type:		Other Regulatory Actions				
Action Date:		8/19/2010				
Received Issue Date:		8/19/2010				
Action:		Staff Letter				
Doc Link:		http://geotracker.waterboards.ca.gov/view_documents?global_id=T0608502033&enforcement_id=6061377&template=ENFORCEMENT				
Title Description Comments:		app wp				
Action Type:		Response Requested - Workplans				
Action Date:		8/17/2010				

Map Key	Number of Records	Direction	Distance (mi/ft)	Elev/Diff (ft)	Site	DB
Received Issue Date:		8/17/2010				
Action:		Soil and Water Investigation Workplan				
Doc Link:		http://geotracker.waterboards.ca.gov/view_documents_all?global_id=T0608502033&doc_id=5870862				
Title Description Comments:		WORKPLAN				
Action Type:		Notices				
Action Date:		8/17/2010				
Received Issue Date:		8/17/2010				
Action:		Notice of Responsibility				
Doc Link:		http://geotracker.waterboards.ca.gov/view_documents?global_id=T0608502033&enforcement_id=6061242&template=ENFORCEMENT				
Title Description Comments:						
Action Type:		Other Regulatory Actions				
Action Date:		5/8/2009				
Received Issue Date:		5/8/2009				
Action:		Staff Letter				
Doc Link:		http://geotracker.waterboards.ca.gov/view_documents?global_id=T0608502033&enforcement_id=6014370&template=ENFORCEMENT				
Title Description Comments:						
Action Type:		Other Regulatory Actions				
Action Date:		4/7/2009				
Received Issue Date:		4/7/2009				
Action:		Staff Letter				
Doc Link:		http://geotracker.waterboards.ca.gov/view_documents?global_id=T0608502033&enforcement_id=6012669&template=ENFORCEMENT				
Title Description Comments:		request for status of redevelopment plans, which is why the case was re-opened.				
Action Type:		Response Requested - Other				
Action Date:		7/25/2008				
Received Issue Date:		7/25/2008				
Action:		Verbal Communication				
Doc Link:		http://geotracker.waterboards.ca.gov/view_documents_all?global_id=T0608502033&doc_id=5870820				
Title Description Comments:		PHONE LOG FROM LUSTROP 9/25/1996 - 7/25/2008				
Action Type:		Other Regulatory Actions				
Action Date:		7/22/2008				
Received Issue Date:		7/22/2008				
Action:		Site Reopened Letter - #802207				
Doc Link:						
Title Description Comments:		NOR reopen case				
Action Type:		Response Requested - Workplans				
Action Date:		4/2/2008				
Received Issue Date:		4/2/2008				
Action:		Soil and Water Investigation Workplan				
Doc Link:		http://geotracker.waterboards.ca.gov/view_documents_all?global_id=T0608502033&doc_id=5870861				
Title Description Comments:		WORKPLAN				
Action Type:		Other Regulatory Actions				
Action Date:		6/6/2006				
Received Issue Date:		6/6/2006				
Action:		Closure/No Further Action Letter				

Map Key	Number of Records	Direction	Distance (mi/ft)	Elev/Diff (ft)	Site	DB
Doc Link:					http://geotracker.waterboards.ca.gov/view_documents?global_id=T0608502033&enforcement_id=6326087&temptable=ENFORCEMENT	
Title Description Comments:					Closure 06/06/2006	
Action Type:					Other Regulatory Actions	
Action Date:					6/6/2006	
Received Issue Date:					6/6/2006	
Action:					Closure/No Further Action Letter - #600266	
Doc Link:						
Title Description Comments:					Issued Closure Letter	
Action Type:					Response Requested - Reports	
Action Date:					1/29/2004	
Received Issue Date:					1/29/2004	
Action:					Monitoring Report - Quarterly	
Doc Link:					http://geotracker.waterboards.ca.gov/view_documents_all?global_id=T0608502033&doc_id=5870866	
Title Description Comments:					QUARTERLY GROUNDWATER REPORT 4/9/1997 - 1/29/2004	
Action Type:					Response Requested - Reports	
Action Date:					10/15/2003	
Received Issue Date:					10/6/2003	
Action:					Monitoring Report - Quarterly	
Doc Link:						
Title Description Comments:					Monitoring Report - Quarterly	
Action Type:					Response Requested - Reports	
Action Date:					7/15/2003	
Received Issue Date:					7/30/2003	
Action:					Monitoring Report - Quarterly	
Doc Link:						
Title Description Comments:					Monitoring Report - Quarterly	
Action Type:					Response Requested - Workplans	
Action Date:					7/1/2003	
Received Issue Date:					7/1/2003	
Action:					Other Workplan	
Doc Link:					http://geotracker.waterboards.ca.gov/view_documents_all?global_id=T0608502033&doc_id=5870859	
Title Description Comments:					WORKPLAN	
Action Type:					Response Requested - Reports	
Action Date:					4/15/2003	
Received Issue Date:					4/25/2003	
Action:					Monitoring Report - Quarterly	
Doc Link:						
Title Description Comments:					Monitoring Report - Quarterly	
Action Type:					Response Requested - Reports	
Action Date:					1/15/2003	
Received Issue Date:					1/24/2003	
Action:					Monitoring Report - Quarterly	

Map Key	Number of Records	Direction	Distance (mi/ft)	Elev/Diff (ft)	Site	DB
----------------	--------------------------	------------------	-------------------------	-----------------------	-------------	-----------

Doc Link:
Title Description Comments:

Monitoring Report - Quarterly

Action Type: Other Regulatory Actions
Action Date: 10/28/2002
Received Issue Date: 10/28/2002
Action: Staff Letter - #38843
Doc Link:
Title Description Comments:

Action Type: Response Requested - Other
Action Date: 10/24/2002
Received Issue Date: 10/24/2002
Action: Other Report / Document
Doc Link: http://geotracker.waterboards.ca.gov/view_documents_all?global_id=T0608502033&doc_id=5870814
Title Description Comments:

ADDENDUM FROM LUSTOP 6/18/2001 - 10/24/2002

Action Type: Response Requested - Reports
Action Date: 10/15/2002
Received Issue Date: 10/15/2002
Action: Monitoring Report - Quarterly
Doc Link:
Title Description Comments:

Monitoring Report - Quarterly

Action Type: Response Requested - Other
Action Date: 9/12/2002
Received Issue Date: 9/12/2002
Action: Other Report / Document
Doc Link: http://geotracker.waterboards.ca.gov/view_documents_all?global_id=T0608502033&doc_id=5870813
Title Description Comments:

ADDITIONAL INFORMATION

Action Type: Response Requested - Other
Action Date: 7/15/2002
Received Issue Date: 9/16/2002
Action: Other Report / Document
Doc Link:
Title Description Comments:

Additional Information Report

Action Type: Other Regulatory Actions
Action Date: 5/13/2002
Received Issue Date: 5/13/2002
Action: Staff Letter - #37667
Doc Link:
Title Description Comments:

Action Type: Response Requested - Reports
Action Date: 1/25/2002
Received Issue Date: 5/9/2002
Action: Soil and Water Investigation Report
Doc Link:
Title Description Comments:

Soil and Water Investigation Report

Map Key	Number of Records	Direction	Distance (mi/ft)	Elev/Diff (ft)	Site	DB
Action Type:		Other Regulatory Actions				
Action Date:		11/16/2001				
Received Issue Date:		11/16/2001				
Action:		Staff Letter - #29888				
Doc Link:						
Title Description Comments:						
Action Type:		Response Requested - Workplans				
Action Date:		11/7/2001				
Received Issue Date:		11/7/2001				
Action:		Soil and Water Investigation Workplan				
Doc Link:		http://geotracker.waterboards.ca.gov/view_documents_all?global_id=T0608502033&doc_id=5870858				
Title Description Comments:						
		WORKPLAN				
Action Type:		Response Requested - Workplans				
Action Date:		10/7/2001				
Received Issue Date:		11/13/2001				
Action:		Soil and Water Investigation Workplan				
Doc Link:						
Title Description Comments:						
		Soil and Water Investigation Workplan				
Action Type:		Other Regulatory Actions				
Action Date:		8/9/2001				
Received Issue Date:		8/9/2001				
Action:		Staff Letter - #29885				
Doc Link:						
Title Description Comments:						
Action Type:		Response Requested - Workplans				
Action Date:		5/30/2001				
Received Issue Date:		5/30/2001				
Action:		Other Workplan				
Doc Link:		http://geotracker.waterboards.ca.gov/view_documents_all?global_id=T0608502033&doc_id=5870857				
Title Description Comments:						
		WORKPLAN				
Action Type:		Response Requested - Workplans				
Action Date:		6/1/1999				
Received Issue Date:		6/1/1999				
Action:		Other Workplan				
Doc Link:		http://geotracker.waterboards.ca.gov/view_documents_all?global_id=T0608502033&doc_id=5870852				
Title Description Comments:						
		WORKPLAN				
Action Type:		Enforcement/Orders				
Action Date:		4/23/1999				
Received Issue Date:		4/23/1999				
Action:		Warning Letter - #29881				
Doc Link:						
Title Description Comments:						
Action Type:		Other Regulatory Actions				
Action Date:		3/31/1998				
Received Issue Date:		3/31/1998				
Action:		Staff Letter - #29879				
Doc Link:						

Map Key	Number of Records	Direction	Distance (mi/ft)	Elev/Diff (ft)	Site	DB
---------	-------------------	-----------	------------------	----------------	------	----

Title Description Comments:

Action Type: Response Requested - Other
Action Date: 9/5/1997
Received Issue Date: 9/5/1997
Action: Other Report / Document
Doc Link: http://geotracker.waterboards.ca.gov/view_documents_all?global_id=T0608502033&doc_id=5870822

Title Description Comments:

REQUEST FOR CLOSURE

Action Type: Response Requested - Reports
Action Date: 8/5/1997
Received Issue Date: 8/5/1997
Action: Preliminary Site Assessment Report
Doc Link: http://geotracker.waterboards.ca.gov/view_documents_all?global_id=T0608502033&doc_id=5870821

Title Description Comments:

PRELIMINARY SITE ASSESSMENT REPORT

Action Type: Other Regulatory Actions
Action Date: 8/1/1997
Received Issue Date: 8/1/1997
Action: Staff Letter - #29875

Title Description Comments:

Action Type: Notices
Action Date: 9/24/1996
Received Issue Date: 9/24/1996
Action: Notice of Responsibility - #40138

Title Description Comments:

Action Type: Response Requested - Other
Action Date: 9/5/1996
Received Issue Date: 9/5/1996
Action: Unauthorized Release Form
Doc Link: http://geotracker.waterboards.ca.gov/view_documents_all?global_id=T0608502033&doc_id=5870851

Title Description Comments:

URF

Action Type: Response Requested - Reports
Action Date: 8/28/1996
Received Issue Date: 8/28/1996
Action: Tank Removal Report / UST Sampling Report
Doc Link: http://geotracker.waterboards.ca.gov/view_documents_all?global_id=T0608502033&doc_id=5870842

Title Description Comments:

TANK REMOVAL REPORT

Action Type: Response Requested - Reports
Action Date: 8/28/1996
Received Issue Date: 8/28/1996
Action: Tank Removal Report / UST Sampling Report
Doc Link: http://geotracker.waterboards.ca.gov/view_documents_all?global_id=T0608502033&doc_id=5870841

Title Description Comments:

TANK REMOVAL REPORT

Action Type: Response Requested - Other
Action Date: 4/14/1989

Map Key	Number of Records	Direction	Distance (mi/ft)	Elev/Diff (ft)	Site	DB
---------	-------------------	-----------	------------------	----------------	------	----

Received Issue Date: 4/14/1989
Action: Other Report / Document
Doc Link: http://geotracker.waterboards.ca.gov/view_documents_all?global_id=T0608502033&doc_id=5870816
Title Description Comments:

MAPS METROSCAN FROM LUSTOP

Action Type: Leak Action
Action Date: 9/13/1996
Received Issue Date:
Action: Leak Reported
Doc Link:
Title Description Comments:

Action Type: Leak Action
Action Date: 8/15/1996
Received Issue Date:
Action: Leak Discovery
Doc Link:
Title Description Comments:

Action Type: Leak Action
Action Date: 8/15/1996
Received Issue Date:
Action: Leak Stopped
Doc Link:
Title Description Comments:

Action Type: Cleanup Action
Action Date: 2/7/2011
Received Issue Date:
Action: Excavation
Doc Link:
Title Description Comments:

excavated 269.24 tons of soil.

LUST Cleanup Sites from GeoTracker Search - Site Maps(as of Apr 9, 2019)

Title: SS4 (SS4)
Link: http://geotracker.waterboards.ca.gov/esi/uploads/geo_bore/9513379693/T0608502033.PDF
Size : 15 KB
Submitted By: DAVID DEMENT (AUTH_RP)
Submitted: 3/25/2011

Title: SS1 (SS1)
Link: http://geotracker.waterboards.ca.gov/esi/uploads/geo_bore/5368562102/T0608502033.PDF
Size : 15 KB
Submitted By: DAVID DEMENT (AUTH_RP)
Submitted: 3/25/2011

Title: GEO_MAP
Link: http://geotracker.waterboards.ca.gov/esi/uploads/geo_map/4460630059/T0608502033.PDF
Size : 45 KB
Submitted By: DAVID DEMENT (AUTH_RP)
Submitted: 3/25/2011

Title: SS2 (SS2)
Link: http://geotracker.waterboards.ca.gov/esi/uploads/geo_bore/9008778393/T0608502033.PDF
Size : 15 KB
Submitted By: DAVID DEMENT (AUTH_RP)
Submitted: 3/25/2011

Title: SS3 (SS3)

Map Key	Number of Records	Direction	Distance (mi/ft)	Elev/Diff (ft)	Site	DB
Link:					http://geotracker.waterboards.ca.gov/esi/uploads/geo_bore/2923751115/T0608502033.PDF	
Size :					15 KB	
Submitted By:					DAVID DEMENT (AUTH_RP)	
Submitted:					3/25/2011	
Title:					GEO_MAP	
Link:					http://geotracker.waterboards.ca.gov/esi/uploads/geo_map/6630323112/T0608502033.pdf	
Size :					73 KB	
Submitted By:					RRM INC. (AUTH_RP)	
Submitted:					11/8/2002	

LUST Cleanup Sites from GeoTracker Search - Documents(as of Apr 9, 2019)

Document Type:	Site Documents	Size :	
Document Date:	9/19/2011	Submitted By:	EDWARD W. ABRAMOWITZ (REGULATOR)
Type:	CLOSURE/NO FURTHER ACTION LETTER	Submitted:	
Title:	CLOSURE ACTION		
Title Link:	http://geotracker.waterboards.ca.gov/view_documents?global_id=T0608502033&enforcement_id=6098802		
Document Type:	Site Documents	Size :	805 KB
Document Date:	9/6/2011	Submitted By:	DAVID DEMENT (AUTH_RP)
Type:	RISK ASSESSMENT REPORT	Submitted:	
Title:	VAPOR INTRUSION HUMAN HEALTH RISK ASSESSMENT		
Title Link:	http://geotracker.waterboards.ca.gov/esi/uploads/geo_report/7490055859/T0608502033.PDF		
Document Type:	Site Documents	Size :	
Document Date:	9/6/2011	Submitted By:	CANDACE GARCIA (REGULATOR)
Type:	OTHER REPORT / DOCUMENT	Submitted:	
Title:	VAPOR RISK ASSESSMENT		
Title Link:	http://geotracker.waterboards.ca.gov/view_documents?global_id=T0608502033&document_id=5870824		
Document Type:	Site Documents	Size :	
Document Date:	8/31/2011	Submitted By:	CANDACE GARCIA (REGULATOR)
Type:	CORRESPONDENCE	Submitted:	
Title:	CORRESPONDENCE FILE FROM LUSTOP 9/11/1996 - 8/31/2011		
Title Link:	http://geotracker.waterboards.ca.gov/view_documents?global_id=T0608502033&document_id=5870815		
Document Type:	Site Documents	Size :	
Document Date:	8/31/2011	Submitted By:	EDWARD W. ABRAMOWITZ (REGULATOR)
Type:	STAFF LETTER	Submitted:	
Title:	GRANT EXTENSION		
Title Link:	http://geotracker.waterboards.ca.gov/view_documents?global_id=T0608502033&enforcement_id=6097453		
Document Type:	Site Documents	Size :	
Document Date:	7/6/2011	Submitted By:	(REGULATOR)
Type:	STAFF LETTER	Submitted:	
Title:	RESPONSE TO CONSULTANT'S LETTER OF 6/28/11; STILL REQUIRE REVIEW OF POTENTIAL HUMAN HEALTH RISK BY TOXICOLOGIST OR CIH IN PREVIOUSLY REQUESTED REPORT DUE 8/31/11		
Title Link:	http://geotracker.waterboards.ca.gov/view_documents?global_id=T0608502033&enforcement_id=6091280		
Document Type:	Site Documents	Size :	
Document Date:	6/2/2011	Submitted By:	(REGULATOR)
Type:	STAFF LETTER	Submitted:	
Title:	REQUEST RISK ASSESSMENT		
Title Link:	http://geotracker.waterboards.ca.gov/view_documents?global_id=T0608502033&enforcement_id=6088383		
Document Type:	Site Documents	Size :	
Document Date:	5/31/2011	Submitted By:	CANDACE GARCIA (REGULATOR)
Type:	SOIL AND WATER INVESTIGATION REPORT	Submitted:	
Title:	GROUNDWATER ASSESSMENT REPORT 1/9/1998-5/31/2011		
Title Link:	http://geotracker.waterboards.ca.gov/view_documents?global_id=T0608502033&document_id=5870839		
Document Type:	Site Documents	Size :	
Document Date:	5/9/2011	Submitted By:	CANDACE GARCIA (REGULATOR)
Type:	OTHER REPORT / DOCUMENT	Submitted:	
Title:	SITE VISIT		
Title Link:	http://geotracker.waterboards.ca.gov/view_documents?global_id=T0608502033&document_id=5870825		

Map Key	Number of Records	Direction	Distance (mi/ft)	Elev/Diff (ft)	Site	DB
Document Type:	Site Documents				Size :	
Document Date:	5/9/2011				Submitted By:	(REGULATOR)
Type:	SITE VISIT / INSPECTION / SAMPLING				Submitted:	
Title:	UNKNOWN					
Title Link:	http://geotracker.waterboards.ca.gov/view_documents?global_id=T0608502033&enforcement_id=6086376					
Document Type:	Site Documents				Size :	
Document Date:	5/6/2011				Submitted By:	(REGULATOR)
Type:	STAFF LETTER				Submitted:	
Title:	CONCUR WITH WP ADDENDUM					
Title Link:	http://geotracker.waterboards.ca.gov/view_documents?global_id=T0608502033&enforcement_id=6086047					
Document Type:	Site Documents				Size :	
Document Date:	5/6/2011				Submitted By:	CANDACE GARCIA (REGULATOR)
Type:	SOIL AND WATER INVESTIGATION WORKPLAN				Submitted:	
Title:	WORKPLAN					
Title Link:	http://geotracker.waterboards.ca.gov/view_documents?global_id=T0608502033&document_id=5870865					
Document Type:	Site Documents				Size :	
Document Date:	5/3/2011				Submitted By:	(REGULATOR)
Type:	STAFF LETTER				Submitted:	
Title:	ACCEPT WORK PLAN WITH CONDITIONS					
Title Link:	http://geotracker.waterboards.ca.gov/view_documents?global_id=T0608502033&enforcement_id=6085532					
Document Type:	Site Documents				Size :	
Document Date:	4/29/2011				Submitted By:	CANDACE GARCIA (REGULATOR)
Type:	OTHER WORKPLAN				Submitted:	
Title:	WORKPLAN					
Title Link:	http://geotracker.waterboards.ca.gov/view_documents?global_id=T0608502033&document_id=5870863					
Document Type:	Site Documents				Size :	
Document Date:	4/21/2011				Submitted By:	(REGULATOR)
Type:	STAFF LETTER				Submitted:	
Title:	CLOSURE DENIAL; REQUEST FOR SOIL VAPOR WORK PLAN PREVIOUSLY REQUESTED					
Title Link:	http://geotracker.waterboards.ca.gov/view_documents?global_id=T0608502033&enforcement_id=6084264					
Document Type:	Site Documents				Size :	
Document Date:	4/7/2011				Submitted By:	(REGULATOR)
Type:	STAFF LETTER				Submitted:	
Title:	REQUEST CONFIRMATION SOIL GAS SAMPLING AT DEPTH					
Title Link:	http://geotracker.waterboards.ca.gov/view_documents?global_id=T0608502033&enforcement_id=6082870					
Document Type:	Site Documents				Size :	
Document Date:	2/23/2011				Submitted By:	CANDACE GARCIA (REGULATOR)
Type:	OTHER REPORT / DOCUMENT				Submitted:	
Title:	MISCELLANEOUS REPORT FROM LUSTOP 10/9/2002 - 2/23/2011					
Title Link:	http://geotracker.waterboards.ca.gov/view_documents?global_id=T0608502033&document_id=5870819					
Document Type:	Site Documents				Size :	695 KB
Document Date:	2/23/2011				Submitted By:	DAVID DEMENT (AUTH_RP)
Type:	REMOVAL ACTION COMPLETE				Submitted:	
Title:	SITE INVESTIGATION AND SOIL REMEDIATION REPORT ADDENDUM					
Title Link:	http://geotracker.waterboards.ca.gov/esi/uploads/geo_report/7234452605/T0608502033.PDF					
Document Type:	Site Documents				Size :	6,659 KB
Document Date:	1/11/2011				Submitted By:	DAVID DEMENT (AUTH_RP)
Type:	REMEDIAL INVESTIGATION REPORT				Submitted:	
Title:	SITE INVESTIGATION AND SOIL REMEDIATION REPORT					
Title Link:	http://geotracker.waterboards.ca.gov/esi/uploads/geo_report/1338801085/T0608502033.PDF					
Document Type:	Site Documents				Size :	
Document Date:	8/23/2010				Submitted By:	CANDACE GARCIA (REGULATOR)
Type:	CORRESPONDENCE				Submitted:	
Title:	STATE RELATED COORESPONDENCE FROM LUSTOP					
Title Link:	http://geotracker.waterboards.ca.gov/view_documents?global_id=T0608502033&document_id=5870826					
Document Type:	Site Documents				Size :	

Map Key	Number of Records	Direction	Distance (mi/ft)	Elev/Diff (ft)	Site	DB
Document Date:	8/19/2010				Submitted By: (REGULATOR)	
Type:	STAFF LETTER				Submitted:	
Title:	APP WP					
Title Link:	http://geotracker.waterboards.ca.gov/view_documents?global_id=T0608502033&enforcement_id=6061377					
Document Type:	Site Documents				Size :	
Document Date:	8/17/2010				Submitted By: (REGULATOR)	
Type:	NOTICE OF RESPONSIBILITY				Submitted:	
Title:	UNKNOWN					
Title Link:	http://geotracker.waterboards.ca.gov/view_documents?global_id=T0608502033&enforcement_id=6061242					
Document Type:	Site Documents				Size :	
Document Date:	8/17/2010				Submitted By: CANDACE GARCIA (REGULATOR)	
Type:	SOIL AND WATER INVESTIGATION WORKPLAN				Submitted:	
Title:	WORKPLAN					
Title Link:	http://geotracker.waterboards.ca.gov/view_documents?global_id=T0608502033&document_id=5870862					
Document Type:	Site Documents				Size : 63 KB	
Document Date:	8/12/2010				Submitted By: DAVID DEMENT (AUTH_RP)	
Type:	REMEDIAL INVESTIGATION WORKPLAN				Submitted:	
Title:	WORK PLAN - SOIL REMEDIATION					
Title Link:	http://geotracker.waterboards.ca.gov/esi/uploads/geo_report/4379689037/T0608502033.PDF					
Document Type:	Site Documents				Size :	
Document Date:	5/8/2009				Submitted By: KRISTI CONG (REGULATOR)	
Type:	STAFF LETTER				Submitted:	
Title:	UNKNOWN					
Title Link:	http://geotracker.waterboards.ca.gov/view_documents?global_id=T0608502033&enforcement_id=6014370					
Document Type:	Site Documents				Size :	
Document Date:	4/7/2009				Submitted By: LANI LEE (REGULATOR)	
Type:	STAFF LETTER				Submitted:	
Title:	REQUEST FOR STATUS OF REDEVELOPMENT PLANS, WHICH IS WHY THE CASE WAS RE-OPENED.					
Title Link:	http://geotracker.waterboards.ca.gov/view_documents?global_id=T0608502033&enforcement_id=6012669					
Document Type:	Site Documents				Size :	
Document Date:	7/25/2008				Submitted By: CANDACE GARCIA (REGULATOR)	
Type:	VERBAL COMMUNICATION				Submitted:	
Title:	PHONE LOG FROM LUSTROP 9/25/1996 - 7/25/2008					
Title Link:	http://geotracker.waterboards.ca.gov/view_documents?global_id=T0608502033&document_id=5870820					
Document Type:	Site Documents				Size :	
Document Date:	4/2/2008				Submitted By: CANDACE GARCIA (REGULATOR)	
Type:	SOIL AND WATER INVESTIGATION WORKPLAN				Submitted:	
Title:	WORKPLAN					
Title Link:	http://geotracker.waterboards.ca.gov/view_documents?global_id=T0608502033&document_id=5870861					
Document Type:	Site Documents				Size : 775 KB	
Document Date:	8/29/2007				Submitted By: CYNTHIA MANA-AY (REGULATOR)	
Type:	LETTER				Submitted:	
Title:	CASE CLOSURE LETTER & SUMMARY FORM					
Title Link:	http://geotracker.waterboards.ca.gov/site_documents/9913685441/CLOS%5FL%5F2006%2D06%2D06%2Epdf					
Document Type:	Site Documents				Size :	
Document Date:	6/6/2006				Submitted By: MICHAEL SCHUSTER (REGULATOR)	
Type:	CLOSURE/NO FURTHER ACTION LETTER				Submitted:	
Title:	CLOSURE 06/06/2006					
Title Link:	http://geotracker.waterboards.ca.gov/view_documents?global_id=T0608502033&enforcement_id=6326087					
Document Type:	Site Documents				Size : 1,298 KB	
Document Date:	5/26/2006*				Submitted By: RRM INC. (AUTH_RP)	
Type:	CORRESPONDENCE - CLOSURE RELATED				Submitted:	
Title:	WELL COMPLETION REPORTS					
Title Link:	http://geotracker.waterboards.ca.gov/esi/uploads/geo_report/9344868302/T0608502033.PDF					
Document Type:	Monitoring Reports				Size : 816 KB	
Document Date:	1/29/2004				Submitted By: CANDACE GARCIA (REGULATOR)	

Map Key	Number of Records	Direction	Distance (mi/ft)	Elev/Diff (ft)	Site	DB
Type:	MONITORING REPORT - QUARTERLY		Submitted:			
Title:	QUARTERLY GROUNDWATER REPORT 4/9/1997 - 1/29/2004 -					
Title Link:	http://geotracker.waterboards.ca.gov/regulators/deliverable_documents/9003235340/GWM%5FR%5F1999%2D06%2D24%2Epdf					
Document Type:	Monitoring Reports			Size :	806 KB	
Document Date:	1/29/2004			Submitted By:	CANDACE GARCIA (REGULATOR)	
Type:	MONITORING REPORT - QUARTERLY		Submitted:			
Title:	QUARTERLY GROUNDWATER REPORT 4/9/1997 - 1/29/2004 -					
Title Link:	http://geotracker.waterboards.ca.gov/regulators/deliverable_documents/9003235340/GWM%5FR%5F2003%2D01%2D14%2Epdf					
Document Type:	Monitoring Reports			Size :	948 KB	
Document Date:	1/29/2004			Submitted By:	CANDACE GARCIA (REGULATOR)	
Type:	MONITORING REPORT - QUARTERLY		Submitted:			
Title:	QUARTERLY GROUNDWATER REPORT 4/9/1997 - 1/29/2004 -					
Title Link:	http://geotracker.waterboards.ca.gov/regulators/deliverable_documents/9003235340/GWM%5FR%5F2004%2D01%2D29%2Epdf					
Document Type:	Monitoring Reports			Size :	316 KB	
Document Date:	1/29/2004			Submitted By:	CANDACE GARCIA (REGULATOR)	
Type:	MONITORING REPORT - QUARTERLY		Submitted:			
Title:	QUARTERLY GROUNDWATER REPORT 4/9/1997 - 1/29/2004 -					
Title Link:	http://geotracker.waterboards.ca.gov/regulators/deliverable_documents/9003235340/GWM%5FR%5F1997%2D04%2D07%2Epdf					
Document Type:	Monitoring Reports			Size :	1,603 KB	
Document Date:	1/29/2004			Submitted By:	CANDACE GARCIA (REGULATOR)	
Type:	MONITORING REPORT - QUARTERLY		Submitted:			
Title:	QUARTERLY GROUNDWATER REPORT 4/9/1997 - 1/29/2004 -					
Title Link:	http://geotracker.waterboards.ca.gov/regulators/deliverable_documents/9003235340/GWM%5FR%5F2004%2D08%2D26%2Epdf					
Document Type:	Monitoring Reports			Size :	169 KB	
Document Date:	1/29/2004			Submitted By:	CANDACE GARCIA (REGULATOR)	
Type:	MONITORING REPORT - QUARTERLY		Submitted:			
Title:	QUARTERLY GROUNDWATER REPORT 4/9/1997 - 1/29/2004 -					
Title Link:	http://geotracker.waterboards.ca.gov/regulators/deliverable_documents/9003235340/GWM%5FR2%5F2004%2D01%2D29%2Epdf					
Document Type:	Monitoring Reports			Size :	859 KB	
Document Date:	1/29/2004			Submitted By:	CANDACE GARCIA (REGULATOR)	
Type:	MONITORING REPORT - QUARTERLY		Submitted:			
Title:	QUARTERLY GROUNDWATER REPORT 4/9/1997 - 1/29/2004 -					
Title Link:	http://geotracker.waterboards.ca.gov/regulators/deliverable_documents/9003235340/GWM%5FR%5F2002%2D10%2D09%2Epdf					
Document Type:	Monitoring Reports			Size :	860 KB	
Document Date:	1/29/2004			Submitted By:	CANDACE GARCIA (REGULATOR)	
Type:	MONITORING REPORT - QUARTERLY		Submitted:			
Title:	QUARTERLY GROUNDWATER REPORT 4/9/1997 - 1/29/2004 -					
Title Link:	http://geotracker.waterboards.ca.gov/regulators/deliverable_documents/9003235340/GWM%5FR%5F2003%2D07%2D22%2Epdf					
Document Type:	Monitoring Reports			Size :	861 KB	
Document Date:	1/29/2004			Submitted By:	CANDACE GARCIA (REGULATOR)	
Type:	MONITORING REPORT - QUARTERLY		Submitted:			
Title:	QUARTERLY GROUNDWATER REPORT 4/9/1997 - 1/29/2004 -					
Title Link:	http://geotracker.waterboards.ca.gov/regulators/deliverable_documents/9003235340/GWM%5FR%5F2003%2D04%2D21%2Epdf					
Document Type:	Monitoring Reports			Size :	1,262 KB	
Document Date:	1/29/2004			Submitted By:	CANDACE GARCIA (REGULATOR)	
Type:	MONITORING REPORT - QUARTERLY		Submitted:			
Title:	QUARTERLY GROUNDWATER REPORT 4/9/1997 - 1/29/2004 -					
Title Link:	http://geotracker.waterboards.ca.gov/regulators/deliverable_documents/9003235340/GWM%5FR%5F2003%2D09%2D30%2Epdf					
Document Type:	Site Documents			Size :		
Document Date:	7/1/2003			Submitted By:	CANDACE GARCIA (REGULATOR)	

Map Key	Number of Records	Direction	Distance (mi/ft)	Elev/Diff (ft)	Site	DB
Type:	OTHER WORKPLAN				Submitted:	
Title:	WORKPLAN					
Title Link:	http://geotracker.waterboards.ca.gov/view_documents?global_id=T0608502033&document_id=5870859					
Document Type:	Site Documents				Size :	
Document Date:	10/24/2002				Submitted By:	CANDACE GARCIA (REGULATOR)
Type:	OTHER REPORT / DOCUMENT				Submitted:	
Title:	ADDENDUM FROM LUSTOP 6/18/2001 - 10/24/2002					
Title Link:	http://geotracker.waterboards.ca.gov/view_documents?global_id=T0608502033&document_id=5870814					
Document Type:	Site Documents				Size :	
Document Date:	9/12/2002				Submitted By:	CANDACE GARCIA (REGULATOR)
Type:	OTHER REPORT / DOCUMENT				Submitted:	
Title:	ADDITIONAL INFORMATION					
Title Link:	http://geotracker.waterboards.ca.gov/view_documents?global_id=T0608502033&document_id=5870813					
Document Type:	Site Documents				Size :	
Document Date:	11/7/2001				Submitted By:	CANDACE GARCIA (REGULATOR)
Type:	SOIL AND WATER INVESTIGATION WORKPLAN				Submitted:	
Title:	WORKPLAN					
Title Link:	http://geotracker.waterboards.ca.gov/view_documents?global_id=T0608502033&document_id=5870858					
Document Type:	Site Documents				Size :	
Document Date:	5/30/2001				Submitted By:	CANDACE GARCIA (REGULATOR)
Type:	OTHER WORKPLAN				Submitted:	
Title:	WORKPLAN					
Title Link:	http://geotracker.waterboards.ca.gov/view_documents?global_id=T0608502033&document_id=5870857					
Document Type:	Site Documents				Size :	
Document Date:	6/1/1999				Submitted By:	CANDACE GARCIA (REGULATOR)
Type:	OTHER WORKPLAN				Submitted:	
Title:	WORKPLAN					
Title Link:	http://geotracker.waterboards.ca.gov/view_documents?global_id=T0608502033&document_id=5870852					
Document Type:	Site Documents				Size :	
Document Date:	9/5/1997				Submitted By:	CANDACE GARCIA (REGULATOR)
Type:	OTHER REPORT / DOCUMENT				Submitted:	
Title:	REQUEST FOR CLOSURE					
Title Link:	http://geotracker.waterboards.ca.gov/view_documents?global_id=T0608502033&document_id=5870822					
Document Type:	Site Documents				Size :	
Document Date:	8/5/1997				Submitted By:	CANDACE GARCIA (REGULATOR)
Type:	PRELIMINARY SITE ASSESSMENT REPORT				Submitted:	
Title:	PRELIMINARY SITE ASSESSMENT REPORT					
Title Link:	http://geotracker.waterboards.ca.gov/view_documents?global_id=T0608502033&document_id=5870821					
Document Type:	Site Documents				Size :	
Document Date:	9/5/1996				Submitted By:	CANDACE GARCIA (REGULATOR)
Type:	UNAUTHORIZED RELEASE FORM				Submitted:	
Title:	URF					
Title Link:	http://geotracker.waterboards.ca.gov/view_documents?global_id=T0608502033&document_id=5870851					
Document Type:	Site Documents				Size :	
Document Date:	8/28/1996				Submitted By:	CANDACE GARCIA (REGULATOR)
Type:	TANK REMOVAL REPORT / UST SAMPLING REPORT				Submitted:	
Title:	TANK REMOVAL REPORT					
Title Link:	http://geotracker.waterboards.ca.gov/view_documents?global_id=T0608502033&document_id=5870842					
Document Type:	Site Documents				Size :	
Document Date:	8/28/1996				Submitted By:	CANDACE GARCIA (REGULATOR)
Type:	TANK REMOVAL REPORT / UST SAMPLING REPORT				Submitted:	
Title:	TANK REMOVAL REPORT					
Title Link:	http://geotracker.waterboards.ca.gov/view_documents?global_id=T0608502033&document_id=5870841					
Document Type:	Site Documents				Size :	
Document Date:	4/14/1989				Submitted By:	CANDACE GARCIA (REGULATOR)

Map Key	Number of Records	Direction	Distance (mi/ft)	Elev/Diff (ft)	Site	DB
Type:		OTHER REPORT / DOCUMENT		Submitted:		
Title:		MAPS METROSCAN FROM LUSTOP				
Title Link:		http://geotracker.waterboards.ca.gov/view_documents?global_id=T0608502033&document_id=5870816				

58	1 of 4	SW	0.34 / 1,819.93	71.30 / 7	FREMONT LAUNDRY 990 VILLA STREET MOUNTAIN VIEW CA 94041	CERCLIS
--------------------	--------	----	--------------------	--------------	---	---------

Site ID: 0909399
Site EPA ID: CAN000909399
Site Street Address 2:
Site County Name:
Site FIPS Code:
Region Code: 09
Site SMSA No.:
Site Prim. Latitude:
Site Prim. Longitude:
Lat Long Source:
RNON NPL Status Desc: PA Start Needed

RNPL Status Code: N
NPL Status: Not on the NPL
RFED Facility Code: N
RFED Facility Desc: Not a Federal Facility
USGS Hydro Unit No.:
Site Cong. Dist. Code:
ROT Desc:
FR NPL Update No.:
RFRA Code:

CERCLIS Assess History

OU ID: 00
Act Code ID: 001
RAT Code: DS
RAT Short Name: DISCVRY
RAT Name: DISCOVERY
RAT Hist. Only Flag:
RAT NSI Indicator: B
RAT Level: 1
RAT DEF OU: 00
RFBS Code:
SPA Code: 13
RAT Def:

RALT Short Name: State (Fund)
Act Start Date:
Act Complete Date: 6/30/2011 00:00:00
AGT Order No.: 10
SH OU:
SH Code:
SH Seq:
SH Start Date:
SH Complete Date:
SH Lead:

Site Desc:
Site Alias:

The process by which a potential hazardous waste site is brought to the attention of the EPA. The process can occur through the use of several mechanisms such as a phone call or referral by another government agency.

CERCLIS Assess History

OU ID: 00
Act Code ID:
RAT Code:
RAT Short Name:
RAT Name:
RAT Hist. Only Flag:
RAT NSI Indicator:
RAT Level:
RAT DEF OU:
RFBS Code:
SPA Code:
RAT Def:
Site Desc: No description available
Site Alias: No alias data available

RALT Short Name:
Act Start Date:
Act Complete Date:
AGT Order No.: 0
SH OU:
SH Code:
SH Seq:
SH Start Date:
SH Complete Date:
SH Lead:

58	2 of 4	SW	0.34 / 1,819.93	71.30 / 7	FREMONT LAUNDRY 990 VILLA STREET MOUNTAIN VIEW CA 94041	ENVIROSTOR
--------------------	--------	----	--------------------	--------------	---	------------

Estor/EPA ID: 60001426
Site Code: 202137
Nat Priority List: NO
Acres: 0.3 ACRES
Special Program:

Permit Renewal Lead:
Project Manager: JAYANTHA RANDENI
Supervisor: MARK PIROS
Public Partici Spclst: ASHA SETTY
Census Tract: 6085509600

Map Key	Number of Records	Direction	Distance (mi/ft)	Elev/Diff (ft)	Site	DB
---------	-------------------	-----------	------------------	----------------	------	----

Funding:	EPA GRANT			County:	SANTA CLARA	
Assembly District:	24			Latitude:	37.394731718729	
Senate District:	13			Longitude:	-122.080927907935	
School District:						
APN:	15815024					
Cleanup Status:	ACTIVE AS OF 12/20/2018					
Cleanup Oversight Agencies:	DTSC - SITE CLEANUP PROGRAM - LEAD AGENCY					
Site Type:	VOLUNTARY CLEANUP					
Office:	CLEANUP BERKELEY					
Past Use that Caused Contam:	DRY CLEANING, LAUNDRY SERVICES					
Potential Media Affected:	OTHER GROUNDWATER AFFECTED (USES OTHER THAN DRINKING WATER), SOIL					
Potential Contaminant of Concern:						

TETRACHLOROETHYLENE (PCE)

Site History:

The Site was a dry cleaner from 1958 (possibly earlier) up until 1985, and was a video production company until 2017. A Site Screening was conducted in 2011, which discovered a limited investigation in 1991. During this investigation, PCE was detected in shallow soil at concentrations from 3 milligrams per kilogram (mg/kg), which was considered acceptable at the time. Sub-slab sampling of soil vapor was performed at six locations in the building that occupies the Site. Elevated concentrations of PCE were detected in the soil vapor samples. The highest PCE concentrations were detected on the eastern side of the building and were about an order of magnitude lower on the western side of the building than the sampling results from the Tied House Brewery Site that is adjacent to the eastern side of the Site.

12/8/2017 jsr

Status:	ACTIVE
Program Type:	VOLUNTARY CLEANUP
CalEnviroScreen Score:	1-5%
Summary Link:	http://www.envirostor.dtsc.ca.gov/public/profile_report?global_id=60001426

Future Activities

Area Name:	
Area Link:	
Sub Area:	
Sub Area Link:	
Document Type:	Site Characterization Report
Due Date:	2019
Area Name:	
Area Link:	
Sub Area:	
Sub Area Link:	
Document Type:	Operations and Maintenance Plan
Due Date:	2020
Area Name:	
Area Link:	
Sub Area:	
Sub Area Link:	
Document Type:	Land Use Restriction
Due Date:	2020
Area Name:	
Area Link:	
Sub Area:	
Sub Area Link:	
Document Type:	Certification
Due Date:	2020
Area Name:	
Area Link:	
Sub Area:	
Sub Area Link:	
Document Type:	Remedial Action Completion Report
Due Date:	2019

Map Key	Number of Records	Direction	Distance (mi/ft)	Elev/Diff (ft)	Site	DB
Area Name:						
Area Link:						
Sub Area:						
Sub Area Link:						
Document Type:			CEQA - Notice of Exemption			
Due Date:			2019			
Area Name:						
Area Link:						
Sub Area:						
Sub Area Link:						
Document Type:			Fact Sheets			
Due Date:			2019			
Area Name:						
Area Link:						
Sub Area:						
Sub Area Link:						
Document Type:			Community Profile			
Due Date:			2019			
Area Name:						
Area Link:						
Sub Area:						
Sub Area Link:						
Document Type:			AB 389 Response Plan			
Due Date:			2019			
Area Name:						
Area Link:						
Sub Area:						
Sub Area Link:						
Document Type:			Public Notice			
Due Date:			2019			
<u>Completed Activities</u>						
Title:			CLRRA application			
Title Link:			http://www.envirostor.dtsc.ca.gov/public/final_documents2?global_id=60001426&doc_id=60455425			
Area Name:						
Area Link:						
Sub Area:						
Sub Area Link:						
Document Type:			Application			
Date Completed:			1/11/2019			
Comments:			Villa Street LP submitted a Request for Agency Oversight Application/Supplemental California Land Reuse and Revitalization Act Application to DTSC.			
Title:			Owner Response to DTSC letter			
Title Link:			http://www.envirostor.dtsc.ca.gov/public/final_documents2?global_id=60001426&enforcement_id=60380341			
Area Name:						
Area Link:						
Sub Area:						
Sub Area Link:						
Document Type:			Correspondence			
Date Completed:			8/29/2014			
Comments:			Owner email to DTSC.			
Title:			DTSC Letter to Owner			
Title Link:			http://www.envirostor.dtsc.ca.gov/public/final_documents2?global_id=60001426&enforcement_id=60372947			
Area Name:						
Area Link:						
Sub Area:						
Sub Area Link:						
Document Type:			Correspondence			
Date Completed:			8/27/2014			
Comments:			Letter to owner informing of contamination at the site.			

Map Key	Number of Records	Direction	Distance (mi/ft)	Elev/Diff (ft)	Site	DB
Title:					Abbreviated Preliminary Assessment	
Title Link:					http://www.envirostor.dtsc.ca.gov/public/final_documents2?global_id=60001426&enforcement_id=60380901	
Area Name:						
Area Link:						
Sub Area:						
Sub Area Link:						
Document Type:					PA/SI Reassessment	
Date Completed:					1/26/2015	
Comments:					Reassessment conducted by DTSC on EPA's behalf to determine if the site should be considered for the National Priorities List. DTSC concluded that DTSC is the primary cleanup agency but EPA will periodically review the progress towards cleanup as DTSC and the property owner are negotiating an agreement to oversee environmental investigation and cleanup.	
Title:					DTSC Response to Owner Letter	
Title Link:					http://www.envirostor.dtsc.ca.gov/public/final_documents2?global_id=60001426&enforcement_id=60380342	
Area Name:						
Area Link:						
Sub Area:						
Sub Area Link:						
Document Type:					Correspondence	
Date Completed:					9/5/2014	
Comments:					DTSC response to Owner.	
Title:					CLRRRA application	
Title Link:					http://www.envirostor.dtsc.ca.gov/public/final_documents2?global_id=60001426&doc_id=60439143	
Area Name:						
Area Link:						
Sub Area:						
Sub Area Link:						
Document Type:					Application	
Date Completed:					12/15/2017	
Comments:					Request for Agency Oversight Application submitted by Four Corners Properties Investment Company, LLC to DTSC. The party decided not to proceed with the project.	
Title:					Sub-Slab Sampling Results	
Title Link:					http://www.envirostor.dtsc.ca.gov/public/final_documents2?global_id=60001426&doc_id=60393190	
Area Name:						
Area Link:						
Sub Area:						
Sub Area Link:						
Document Type:					Other Report	
Date Completed:					6/11/2015	
Comments:					The Results of Sub-Slab Soil Vapor Assessment report presents the findings of a sub-slab soil vapor assessment that was performed by the Site owner to determine whether former operations by Austin's Fremont Laundry impacted the Site. Sub-slab sampling of soil vapor was performed at six locations in the building that occupies the Site. Elevated concentrations of tetrachloroethene (PCE) were detected in the soil vapor samples. The highest PCE concentrations were detected on the eastern side of the building and were about an order of magnitude lower on the western side of the building.	
Title:					CLRRRA Agreement	
Title Link:					http://www.envirostor.dtsc.ca.gov/public/final_documents2?global_id=60001426&enforcement_id=60455489	
Area Name:						
Area Link:						
Sub Area:						
Sub Area Link:						
Document Type:					California Land Reuse and Revitalization Agreement	
Date Completed:					5/22/2019	
Comments:						
Title:					Owner Email to DTSC	
Title Link:					http://www.envirostor.dtsc.ca.gov/public/final_documents2?global_id=60001426&enforcement_id=60381723	
Area Name:						
Area Link:						
Sub Area:						
Sub Area Link:						
Document Type:					Correspondence	
Date Completed:					9/11/2014	
Comments:						

Map Key	Number of Records	Direction	Distance (mi/ft)	Elev/Diff (ft)	Site	DB
<hr/>						
Title:		Application				
Title Link:		http://www.envirostor.dtsc.ca.gov/public/final_documents2?global_id=60001426&doc_id=60426047				
Area Name:						
Area Link:						
Sub Area:						
Sub Area Link:						
Document Type:		Application				
Date Completed:		4/14/2017				
Comments:						
<hr/>						
Title:		DTSC Response to Owner Email				
Title Link:		http://www.envirostor.dtsc.ca.gov/public/final_documents2?global_id=60001426&enforcement_id=60381722				
Area Name:						
Area Link:						
Sub Area:						
Sub Area Link:						
Document Type:		Correspondence				
Date Completed:		9/19/2014				
Comments:						
<hr/>						
Title:		All Appropriate Inquiries				
Title Link:						
Area Name:						
Area Link:						
Sub Area:						
Sub Area Link:						
Document Type:		Preliminary Endangerment Assessment Report				
Date Completed:		12/28/2018				
Comments:						
<hr/>						
Title:		Site Screening				
Title Link:		http://www.envirostor.dtsc.ca.gov/public/final_documents2?global_id=60001426&enforcement_id=60270839				
Area Name:						
Area Link:						
Sub Area:						
Sub Area Link:						
Document Type:		PA/SI Site Screening				
Date Completed:		6/30/2011				
Comments:		The Site Screening concludes the site is a potential source of PCE impacts to groundwater and a Preliminary Endangerment Assessment should be performed.				
<hr/>						
Title:		Environmental Site Assessment Level 1				
Title Link:		http://www.envirostor.dtsc.ca.gov/public/final_documents2?global_id=60001426&doc_id=60265143				
Area Name:						
Area Link:						
Sub Area:						
Sub Area Link:						
Document Type:		Preliminary Assessment Report				
Date Completed:		5/14/1991				
Comments:						

<u>58</u>	3 of 4	SW	0.34 / 1,819.93	71.30 / 7	FREMONT LAUNDRY 990 VILLA STREET MOUNTAIN VIEW CA 94041	SEMS
---------------------------	--------	-----------	----------------------------	----------------------	--	-------------

Site ID:	0909399	Cong District:	
EPA ID:	CAN000909399	Region:	09
FIPS Code:		County:	
Federal Facility:	No	Latitude:	
NPL:	Not on the NPL	Longitude:	
Non NPL Status:	NFRAP-Site does not qualify for the NPL based on existing information		
Last Appeared on SEMS List:	11-JUN-2019		

Action Information

Operable Units:	00	Start Actual:	07/01/2014
Action Code:	PA	Finish Actual:	01/26/2015

Map Key	Number of Records	Direction	Distance (mi/ft)	Elev/Diff (ft)	Site	DB
Action Name:	PA				Qual:	N
SEQ:	1				Curr Action Lead:	St Perf
Operable Units:	00				Start Actual:	06/30/2011
Action Code:	DS				Finish Actual:	06/30/2011
Action Name:	DISCVRY				Qual:	
SEQ:	1				Curr Action Lead:	St Perf
Operable Units:	00				Start Actual:	06/30/2011
Action Code:	HX				Finish Actual:	06/30/2011
Action Name:	PRE-CERC				Qual:	
SEQ:	1				Curr Action Lead:	St Perf

[58](#) 4 of 4 SW 0.34 / 1,819.93 71.30 / 7 **FREMONT LAUNDRY** VCP
990 VILLA STREET
MOUNTAIN VIEW CA 94041

Estor/EPA ID: 60001426 **Permit Renewal Lead:**
Site Code: 202137 **Project Manager:** JAYANTHA RANDENI
Nat Priority List: NO **Supervisor:** MARK PIROS
Acres: 0.3 ACRES **Public Partici Spclst:** ASHA SETTY
Special Program: **Census Tract:** 6085509600
Funding: EPA GRANT **County:** SANTA CLARA
Assembly District: 24 **Latitude:** 37.394731718729
Senate District: 13 **Longitude:** -122.080927907935
School District:
APN: 15815024
Cleanup Status: ACTIVE AS OF 12/20/2018
Cleanup Oversight Agencies: DTSC - SITE CLEANUP PROGRAM - LEAD AGENCY
Site Type: VOLUNTARY CLEANUP
Office: CLEANUP BERKELEY
Past Use that Caused Contam: DRY CLEANING, LAUNDRY SERVICES
Potential Media Affected: OTHER GROUNDWATER AFFECTED (USES OTHER THAN DRINKING WATER), SOIL
Potential Contamin of Concern:

TETRACHLOROETHYLENE (PCE)

Site History:

The Site was a dry cleaner from 1958 (possibly earlier) up until 1985, and was a video production company until 2017. A Site Screening was conducted in 2011, which discovered a limited investigation in 1991. During this investigation, PCE was detected in shallow soil at concentrations from 3 milligrams per kilogram (mg/kg), which was considered acceptable at the time. Sub-slab sampling of soil vapor was performed at six locations in the building that occupies the Site. Elevated concentrations of PCE were detected in the soil vapor samples. The highest PCE concentrations were detected on the eastern side of the building and were about an order of magnitude lower on the western side of the building than the sampling results from the Tied House Brewery Site that is adjacent to the eastern side of the Site.
12/8/2017 jsr

Status: ACTIVE
Program Type: VOLUNTARY CLEANUP
CalEnviroScreen Score: 1-5%
Summary Link: http://www.envirostor.dtsc.ca.gov/public/profile_report?global_id=60001426

Future Activities

Area Name:
Area Link:
Sub Area:
Sub Area Link:
Document Type: AB 389 Response Plan
Due Date: 2019

Area Name:
Area Link:
Sub Area:
Sub Area Link:
Document Type: Fact Sheets
Due Date: 2019

Area Name:
Area Link:
Sub Area:
Sub Area Link:
Document Type: Community Profile
Due Date: 2019

Area Name:
Area Link:
Sub Area:
Sub Area Link:
Document Type: Public Notice
Due Date: 2019

Area Name:
Area Link:
Sub Area:
Sub Area Link:
Document Type: Remedial Action Completion Report
Due Date: 2019

Area Name:
Area Link:
Sub Area:
Sub Area Link:
Document Type: Land Use Restriction
Due Date: 2020

Area Name:
Area Link:
Sub Area:
Sub Area Link:
Document Type: CEQA - Notice of Exemption
Due Date: 2019

Area Name:
Area Link:
Sub Area:
Sub Area Link:
Document Type: Site Characterization Report
Due Date: 2019

Area Name:
Area Link:
Sub Area:
Sub Area Link:
Document Type: Certification
Due Date: 2020

Area Name:
Area Link:
Sub Area:
Sub Area Link:
Document Type: Operations and Maintenance Plan
Due Date: 2020

Completed Activities

Title: All Appropriate Inquiries
Title Link:
Area Name:
Area Link:
Sub Area:
Sub Area Link:
Document Type: Preliminary Endangerment Assessment Report
Date Completed: 12/28/2018
Comments:

Map Key	Number of Records	Direction	Distance (mi/ft)	Elev/Diff (ft)	Site	DB
Title:					Owner Email to DTSC	
Title Link:					http://www.envirostor.dtsc.ca.gov/public/final_documents2?global_id=60001426&enforcement_id=60381723	
Area Name:						
Area Link:						
Sub Area:						
Sub Area Link:						
Document Type:					Correspondence	
Date Completed:					9/11/2014	
Comments:						
Title:					CLRRRA Agreement	
Title Link:					http://www.envirostor.dtsc.ca.gov/public/final_documents2?global_id=60001426&enforcement_id=60455489	
Area Name:						
Area Link:						
Sub Area:						
Sub Area Link:						
Document Type:					California Land Reuse and Revitalization Agreement	
Date Completed:					5/22/2019	
Comments:						
Title:					Application	
Title Link:					http://www.envirostor.dtsc.ca.gov/public/final_documents2?global_id=60001426&doc_id=60426047	
Area Name:						
Area Link:						
Sub Area:						
Sub Area Link:						
Document Type:					Application	
Date Completed:					4/14/2017	
Comments:						
Title:					DTSC Response to Owner Letter	
Title Link:					http://www.envirostor.dtsc.ca.gov/public/final_documents2?global_id=60001426&enforcement_id=60380342	
Area Name:						
Area Link:						
Sub Area:						
Sub Area Link:						
Document Type:					Correspondence	
Date Completed:					9/5/2014	
Comments:					DTSC response to Owner.	
Title:					CLRRRA application	
Title Link:					http://www.envirostor.dtsc.ca.gov/public/final_documents2?global_id=60001426&doc_id=60455425	
Area Name:						
Area Link:						
Sub Area:						
Sub Area Link:						
Document Type:					Application	
Date Completed:					1/11/2019	
Comments:					Villa Street LP submitted a Request for Agency Oversight Application/Supplemental California Land Reuse and Revitalization Act Application to DTSC.	
Title:					Site Screening	
Title Link:					http://www.envirostor.dtsc.ca.gov/public/final_documents2?global_id=60001426&enforcement_id=60270839	
Area Name:						
Area Link:						
Sub Area:						
Sub Area Link:						
Document Type:					PA/SI Site Screening	
Date Completed:					6/30/2011	
Comments:					The Site Screening concludes the site is a potential source of PCE impacts to groundwater and a Preliminary Endangerment Assessment should be performed.	
Title:					DTSC Letter to Owner	
Title Link:					http://www.envirostor.dtsc.ca.gov/public/final_documents2?global_id=60001426&enforcement_id=60372947	
Area Name:						
Area Link:						
Sub Area:						
Sub Area Link:						

Map Key	Number of Records	Direction	Distance (mi/ft)	Elev/Diff (ft)	Site	DB
Document Type:		Correspondence				
Date Completed:		8/27/2014				
Comments:		Letter to owner informing of contamination at the site.				
Title:		CLRRA application				
Title Link:		http://www.envirostor.dtsc.ca.gov/public/final_documents2?global_id=60001426&doc_id=60439143				
Area Name:						
Area Link:						
Sub Area:						
Sub Area Link:						
Document Type:		Application				
Date Completed:		12/15/2017				
Comments:		Request for Agency Oversight Application submitted by Four Corners Properties Investment Company, LLC to DTSC. The party decided not to proceed with the project.				
Title:		Environmental Site Assessment Level 1				
Title Link:		http://www.envirostor.dtsc.ca.gov/public/final_documents2?global_id=60001426&doc_id=60265143				
Area Name:						
Area Link:						
Sub Area:						
Sub Area Link:						
Document Type:		Preliminary Assessment Report				
Date Completed:		5/14/1991				
Comments:						
Title:		Owner Response to DTSC letter				
Title Link:		http://www.envirostor.dtsc.ca.gov/public/final_documents2?global_id=60001426&enforcement_id=60380341				
Area Name:						
Area Link:						
Sub Area:						
Sub Area Link:						
Document Type:		Correspondence				
Date Completed:		8/29/2014				
Comments:		Owner email to DTSC.				
Title:		Abbreviated Preliminary Assessment				
Title Link:		http://www.envirostor.dtsc.ca.gov/public/final_documents2?global_id=60001426&enforcement_id=60380901				
Area Name:						
Area Link:						
Sub Area:						
Sub Area Link:						
Document Type:		PA/SI Reassessment				
Date Completed:		1/26/2015				
Comments:		Reassessment conducted by DTSC on EPA's behalf to determine if the site should be considered for the National Priorities List. DTSC concluded that DTSC is the primary cleanup agency but EPA will periodically review the progress towards cleanup as DTSC and the property owner are negotiating an agreement to oversee environmental investigation and cleanup.				
Title:		Sub-Slab Sampling Results				
Title Link:		http://www.envirostor.dtsc.ca.gov/public/final_documents2?global_id=60001426&doc_id=60393190				
Area Name:						
Area Link:						
Sub Area:						
Sub Area Link:						
Document Type:		Other Report				
Date Completed:		6/11/2015				
Comments:		The Results of Sub-Slab Soil Vapor Assessment report presents the findings of a sub-slab soil vapor assessment that was performed by the Site owner to determine whether former operations by Austin's Fremont Laundry impacted the Site. Sub-slab sampling of soil vapor was performed at six locations in the building that occupies the Site. Elevated concentrations of tetrachloroethene (PCE) were detected in the soil vapor samples. The highest PCE concentrations were detected on the eastern side of the building and were about an order of magnitude lower on the western side of the building.				
Title:		DTSC Response to Owner Email				
Title Link:		http://www.envirostor.dtsc.ca.gov/public/final_documents2?global_id=60001426&enforcement_id=60381722				
Area Name:						
Area Link:						
Sub Area:						
Sub Area Link:						

Map Key	Number of Records	Direction	Distance (mi/ft)	Elev/Diff (ft)	Site	DB
Document Type:		Correspondence				
Date Completed:		9/19/2014				
Comments:						
59	1 of 1	SW	0.35 / 1,821.95	71.76 / 7	Former Fire Station #1 997 Villa St Mountain View CA	SANTA CLARA LO
SCVWD ID:		06S2W21J02f				
Closure Date:		3/21/1995				
Link:		http://lustop.sccgov.org/files/06S2W21J02f/				

60	1 of 1	SE	0.36 / 1,921.37	76.86 / 12	NAVARRO, JAMES 251 ORCHARD AVE MOUNTAIN VIEW CA 94043	LUST
Global ID:		T0608500975		County:		SANTA CLARA
Status:		COMPLETED - CASE CLOSED		Latitude:		37.393606
Status Date:		1992-02-11 00:00:00		Longitude:		-122.070839
Case Type:		LUST CLEANUP SITE				
Date Source:		LUST Cleanup Sites from GeoTracker Search; LUST Cleanup Sites from GeoTracker Cleanup Sites Data Download				

LUST Cleanup Sites from GeoTracker Cleanup Sites Data Download - Facilities Detail

RB Case No:		Potential COC:	Diesel
Local Case No:		How Discovered:	
Begin Date:	1987-11-10 00:00:00	Stop Method:	
Lead Agency:	SANTA CLARA COUNTY LOP	Stop Description:	
Local Agency:	SANTA CLARA COUNTY LOP	Case Worker:	UST
CUF Case:	NO	File Location:	All Files are on GeoTracker or in the Local Agency Database
Potential Media of Concern:	Soil		
How Discovered Description:			
Calwater Watershed Name:	Santa Clara - Palo Alto (205.50)		
DWR GW Subbasin Name:	Santa Clara Valley - Santa Clara (2-009.02)		
Disadvantaged Community:			
Site History:			

Regulatory Activity

Action Type:	ENFORCEMENT
Date :	1992-02-11 00:00:00
Action:	Closure/No Further Action Letter
Action Type:	ENFORCEMENT
Date :	1989-10-20 00:00:00
Action:	Notice of Responsibility - #40136
Action Type:	REMEDIATION
Date :	1987-11-10 00:00:00
Action:	Excavation
Action Type:	Other
Date :	1987-11-10 00:00:00
Action:	Leak Reported
Action Type:	RESPONSE
Date :	1987-01-10 00:00:00
Action:	Other Report / Document

Regulatory Contacts

Map Key	Number of Records	Direction	Distance (mi/ft)	Elev/Diff (ft)	Site	DB
---------	-------------------	-----------	------------------	----------------	------	----

Contact Type:	Regional Board Caseworker	Address:	1515 CLAY ST SUITE 1400
Contact Name:	Regional Water Board	Email:	
City:	OAKLAND	Phone No:	
Organization Name:	SAN FRANCISCO BAY RWQCB (REGION 2)		

Contact Type:	Local Agency Caseworker	Address:	1555 Berger Drive, Suite 300
Contact Name:	UST CASE WORKER	Email:	
City:	SAN JOSE	Phone No:	4089183400
Organization Name:	SANTA CLARA COUNTY LOP		

Status History

Status: Completed - Case Closed
Status Date: 1992-02-11 00:00:00

Status: Open - Site Assessment
Status Date: 1989-03-27 00:00:00

Status: Open - Case Begin Date
Status Date: 1987-11-10 00:00:00

LUST Cleanup Sites from GeoTracker Search - Regulatory Profile(as of Apr 9, 2019)

Site Facility Name:	NAVARRO, JAMES	Address:	251 ORCHARD AVE
Site Facility Type:	LUST CLEANUP SITE	City:	MOUNTAIN VIEW
Cleanup Status:	COMPLETED - CASE CLOSED	Zip:	94043
Project Status:		County:	SANTA CLARA
Potential COC:	DIESEL	CUF Claim:	
WDR Place Type:		CUF Priority Assig:	
WDR File:		CUF Amount Paid:	
WDR Order:			
File Location:	ALL FILES ARE ON GEOTRACKER OR IN THE LOCAL AGENCY DATABASE		
Designated Beneficial Use:	MUN, AGR, IND, PROC		
Project Oversight Agencies:			
Report Link:	http://geotracker.waterboards.ca.gov/profile_report?global_id=T0608500975		
Cleanup Status Detail:	COMPLETED - CASE CLOSED AS OF 2/11/1992		
Cleanup History Link:	http://geotracker.waterboards.ca.gov/profile_report_include?global_id=T0608500975&tabname=regulatoryhistory		
Potential Media of Concern:	SOIL		
User Defined Beneficial Use:			
DWR GW Sub Basin:	Santa Clara Valley - Santa Clara (2-009.02)		
Calwater Watershed Name:	Santa Clara - Palo Alto (205.50)		
Post Closure Site Management:			
Future Land Use:			
Cleanup Oversight Agencies:	SANTA CLARA COUNTY LOP (LEAD) CASEWORKER: UST CASE WORKER SAN FRANCISCO BAY RWQCB (REGION 2) CASEWORKER: Regional Water Board SANTA CLARA VALLEY WATER DISTRICT - CASE #: 06S2W22L02f		

Site History:

No site history available

LUST Cleanup Sites from GeoTracker Search - Cleanup Status History(as of Apr 9, 2019)

Status: Completed - Case Closed
Date : 2/11/1992

Status: Open - Site Assessment
Date : 3/27/1989

Status: Open - Case Begin Date
Date : 11/10/1987

Map Key	Number of Records	Direction	Distance (mi/ft)	Elev/Diff (ft)	Site	DB
---------	-------------------	-----------	------------------	----------------	------	----

LUST Cleanup Sites from GeoTracker Search - Cleanup Action(as of Apr 9, 2019)

Action Type: EXCAVATION
Phase:
Contaminant Mass Removed:
Description:

Begin Date: 11/10/1987
End Date: 2/11/1992

LUST Cleanup Sites from GeoTracker Search - Regulatory Activities(as of Apr 9, 2019)

Action Type: Other Regulatory Actions
Action Date: 2/11/1992
Received Issue Date: 2/11/1992
Action: Closure/No Further Action Letter
Doc Link: http://geotracker.waterboards.ca.gov/view_documents?global_id=T0608500975&enforcement_id=6088730&template=ENFORCEMENT

Title Description Comments:

Action Type: Notices
Action Date: 10/20/1989
Received Issue Date: 10/20/1989
Action: Notice of Responsibility - #40136

Doc Link:
Title Description Comments:

Action Type: Response Requested - Other
Action Date: 1/10/1987
Received Issue Date: 1/10/1987
Action: Other Report / Document
Doc Link: http://geotracker.waterboards.ca.gov/view_documents_all?global_id=T0608500975&doc_id=5714610

Title Description Comments:

SCVWD MICROFICHE OF FILES

Action Type: Leak Action
Action Date: 11/10/1987
Received Issue Date:
Action: Leak Reported

Doc Link:
Title Description Comments:

Action Type: Cleanup Action
Action Date: 11/10/1987
Received Issue Date:
Action: Excavation

Doc Link:
Title Description Comments:

LUST Cleanup Sites from GeoTracker Search - Documents(as of Apr 9, 2019)

Document Type: Site Documents
Document Date: 2/11/1992
Type: CLOSURE/NO FURTHER ACTION LETTER
Title: UNKNOWN
Title Link: http://geotracker.waterboards.ca.gov/view_documents?global_id=T0608500975&enforcement_id=6088730

Size :
Submitted By: (REGULATOR)
Submitted:

Document Type: Site Documents
Document Date: 1/10/1987
Type: OTHER REPORT / DOCUMENT
Title: SCVWD MICROFICHE OF FILES - REGULATOR RESPONSE
Title Link: http://geotracker.waterboards.ca.gov/view_documents?global_id=T0608500975&document_id=5714610

Size :
Submitted By: (REGULATOR)
Submitted:

Map Key	Number of Records	Direction	Distance (mi/ft)	Elev/Diff (ft)	Site	DB
61	1 of 1	NNW	0.38 / 1,997.62	48.25 / -16	T-Mobile West Corporation SF05954A 575 N SHORELINE BLVD MOUNTAIN VIEW CA 94043	DELISTED HAZ

Siteid: 415431
Latitude: 37.401886
Longitude: -122.076637
Original Source: CHAZ
Record Date: 30-MAY-2017

62	1 of 1	SSW	0.39 / 2,077.34	81.05 / 16	LEE'S AUTO SERVICE 705 W DANA ST MOUNTAIN VIEW CA 94041	LUST
--------------------	--------	-----	--------------------	---------------	---	------

Global ID: T0608500826
Status: COMPLETED - CASE CLOSED
Status Date: 1998-12-31 00:00:00
Case Type: LUST CLEANUP SITE
Date Source: LUST Cleanup Sites from GeoTracker Search; LUST Cleanup Sites from GeoTracker Cleanup Sites Data Download
County: SANTA CLARA
Latitude: 37.392058
Longitude: -122.078037

LUST Cleanup Sites from GeoTracker Cleanup Sites Data Download - Facilities Detail

RB Case No:
Local Case No:
Begin Date: 1989-01-06 00:00:00
Lead Agency: SANTA CLARA COUNTY LOP
Local Agency: SANTA CLARA COUNTY LOP
CUF Case: YES
Potential COC: Gasoline
How Discovered:
Stop Method:
Stop Description:
Case Worker: UST
File Location: All Files are on GeoTracker or in the Local Agency Database

Potential Media of Concern: Other Groundwater (uses other than drinking water)
How Discovered Description:
Calwater Watershed Name: Santa Clara - Palo Alto (205.50)
DWR GW Subbasin Name: Santa Clara Valley - Santa Clara (2-009.02)
Disadvantaged Community:
Site History:

Regulatory Activity

Action Type: RESPONSE
Date : 1998-12-31 00:00:00
Action: Other Report / Document
Action Type: ENFORCEMENT
Date : 1998-12-31 00:00:00
Action: Closure/No Further Action Letter
Action Type: ENFORCEMENT
Date : 1993-10-05 00:00:00
Action: Notice of Violation - #40131
Action Type: REMEDIATION
Date : 1992-07-02 00:00:00
Action: Excavation
Action Type: Other
Date : 1989-04-03 00:00:00
Action: Leak Reported

Regulatory Contacts

Contact Type: Local Agency Caseworker
Address: 1555 Berger Drive, Suite 300

Map Key	Number of Records	Direction	Distance (mi/ft)	Elev/Diff (ft)	Site	DB
---------	-------------------	-----------	------------------	----------------	------	----

Contact Name:	UST CASE WORKER	Email:	
City:	SAN JOSE	Phone No:	4089183400
Organization Name:	SANTA CLARA COUNTY LOP		
Contact Type:	Regional Board Caseworker	Address:	1515 CLAY ST SUITE 1400
Contact Name:	Regional Water Board	Email:	
City:	OAKLAND	Phone No:	
Organization Name:	SAN FRANCISCO BAY RWQCB (REGION 2)		

Status History

Status:	Completed - Case Closed
Status Date:	1998-12-31 00:00:00
Status:	Open - Site Assessment
Status Date:	1992-08-25 00:00:00
Status:	Open - Case Begin Date
Status Date:	1989-01-06 00:00:00
Status:	Open - Site Assessment
Status Date:	1989-01-06 00:00:00

LUST Cleanup Sites from GeoTracker Search - Regulatory Profile(as of Apr 9, 2019)

Site Facility Name:	LEE'S AUTO SERVICE	Address:	705 W DANA ST
Site Facility Type:	LUST CLEANUP SITE	City:	MOUNTAIN VIEW
Cleanup Status:	COMPLETED - CASE CLOSED	Zip:	94041
Project Status:		County:	SANTA CLARA
Potential COC:	GASOLINE	CUF Claim:	8335
WDR Place Type:		CUF Priority Assig:	B
WDR File:		CUF Amount Paid:	\$25,101
WDR Order:			
File Location:	ALL FILES ARE ON GEOTRACKER OR IN THE LOCAL AGENCY DATABASE		
Designated Beneficial Use:	MUN, AGR, IND, PROC		
Project Oversight Agencies:			
Report Link:	http://geotracker.waterboards.ca.gov/profile_report?global_id=T0608500826		
Cleanup Status Detail:	COMPLETED - CASE CLOSED AS OF 12/31/1998		
Cleanup History Link:	http://geotracker.waterboards.ca.gov/profile_report_include?global_id=T0608500826&tabname=regulatoryhistory		
Potential Media of Concern:	OTHER GROUNDWATER (USES OTHER THAN DRINKING WATER)		
User Defined Beneficial Use:			
DWR GW Sub Basin:	Santa Clara Valley - Santa Clara (2-009.02)		
Calwater Watershed Name:	Santa Clara - Palo Alto (205.50)		
Post Closure Site Management:			
Future Land Use:			
Cleanup Oversight Agencies:	SANTA CLARA COUNTY LOP (LEAD) CASEWORKER: UST CASE WORKER SAN FRANCISCO BAY RWQCB (REGION 2) CASEWORKER: Regional Water Board SANTA CLARA VALLEY WATER DISTRICT - CASE #: 06S2W21R01f		

Site History:

No site history available

LUST Cleanup Sites from GeoTracker Search - Cleanup Status History(as of Apr 9, 2019)

Status:	Completed - Case Closed
Date :	12/31/1998
Status:	Open - Site Assessment
Date :	8/25/1992
Status:	Open - Site Assessment
Date :	1/6/1989

Map Key	Number of Records	Direction	Distance (mi/ft)	Elev/Diff (ft)	Site	DB
---------	-------------------	-----------	------------------	----------------	------	----

Status: Open - Case Begin Date
Date : 1/6/1989

LUST Cleanup Sites from GeoTracker Search - Cleanup Action(as of Apr 9, 2019)

Action Type: EXCAVATION Begin Date: 7/2/1992
Phase: End Date: 7/10/1992
Contaminant Mass Removed:
Description:

LUST Cleanup Sites from GeoTracker Search - Regulatory Activities(as of Apr 9, 2019)

Action Type: Other Regulatory Actions
Action Date: 12/31/1998
Received Issue Date: 12/31/1998
Action: Closure/No Further Action Letter
Doc Link: http://geotracker.waterboards.ca.gov/view_documents?global_id=T0608500826&enforcement_id=6245884&temptable=ENFORCEMENT

Title Description Comments:

Action Type: Response Requested - Other
Action Date: 12/31/1998
Received Issue Date: 12/31/1998
Action: Other Report / Document
Doc Link: http://geotracker.waterboards.ca.gov/view_documents_all?global_id=T0608500826&doc_id=5842080

Title Description Comments:

SCVWD Electronic Files

Action Type: Enforcement/Orders
Action Date: 10/5/1993
Received Issue Date: 10/5/1993
Action: Notice of Violation - #40131
Doc Link:

Title Description Comments:

Action Type: Cleanup Action
Action Date: 7/2/1992
Received Issue Date:
Action: Excavation
Doc Link:

Title Description Comments:

Action Type: Leak Action
Action Date: 4/3/1989
Received Issue Date:
Action: Leak Reported
Doc Link:

Title Description Comments:

LUST Cleanup Sites from GeoTracker Search - Documents(as of Apr 9, 2019)

Document Type: Site Documents Size :
Document Date: 12/31/1998 Submitted By: COUNTY OF SANTA CLARA STUDENT INTERN (REGULATOR)

Type: CLOSURE/NO FURTHER ACTION LETTER Submitted:
Title: UNKNOWN
Title Link: http://geotracker.waterboards.ca.gov/view_documents?global_id=T0608500826&enforcement_id=6245884

Document Type: Site Documents Size :
Document Date: 12/31/1998 Submitted By: COUNTY OF SANTA CLARA STUDENT

Map Key	Number of Records	Direction	Distance (mi/ft)	Elev/Diff (ft)	Site	DB
---------	-------------------	-----------	------------------	----------------	------	----

INTERN (REGULATOR)

Type: OTHER REPORT / DOCUMENT
Title: SCVWD ELECTRONIC FILES
Title Link: http://geotracker.waterboards.ca.gov/view_documents?global_id=T0608500826&document_id=5842080

63	1 of 1	SSW	0.40 / 2,136.24	79.98 / 15	Lee's Auto Service 705 W Dana St Mountain View CA	SANTA CLARA LO
--------------------	--------	-----	--------------------	---------------	---	-------------------

SCVWD ID: 06S2W21R01f
Closure Date: 12/31/1998
Link: <http://lustop.sccgov.org/files/06S2W21R01f/>

64	1 of 1	SSW	0.41 / 2,139.19	81.24 / 17	PACIFIC BELL 305 HOPE ST MOUNTAIN VIEW CA 94035	LUST
--------------------	--------	-----	--------------------	---------------	---	------

Global ID: T0608500834
Status: COMPLETED - CASE CLOSED
Status Date: 1995-10-13 00:00:00
Case Type: LUST CLEANUP SITE
Date Source: LUST Cleanup Sites from GeoTracker Search; LUST Cleanup Sites from GeoTracker Cleanup Sites Data Download

County: SANTA CLARA
Latitude: 37.391846
Longitude: -122.077933

LUST Cleanup Sites from GeoTracker Cleanup Sites Data Download - Facilities Detail

RB Case No: [Blank]
Local Case No: [Blank]
Begin Date: 1991-01-01 00:00:00
Lead Agency: SANTA CLARA COUNTY LOP
Local Agency: SANTA CLARA COUNTY LOP
CUF Case: NO

Potential COC: Diesel
How Discovered: [Blank]
Stop Method: [Blank]
Stop Description: [Blank]
Case Worker: UST
File Location: All Files are on GeoTracker or in the Local Agency Database

Potential Media of Concern: Soil
How Discovered Description: [Blank]
Calwater Watershed Name: Santa Clara - Palo Alto (205.50)
DWR GW Subbasin Name: Santa Clara Valley - Santa Clara (2-009.02)
Disadvantaged Community: [Blank]
Site History: [Blank]

Regulatory Activity

Action Type: ENFORCEMENT
Date : 1995-10-13 00:00:00
Action: Closure/No Further Action Letter

Action Type: RESPONSE
Date : 1992-08-07 00:00:00
Action: Other Report / Document

Action Type: Other
Date : 1991-01-01 00:00:00
Action: Leak Reported

Regulatory Contacts

Contact Type: Local Agency Caseworker
Contact Name: UST CASE WORKER
City: SAN JOSE
Organization Name: SANTA CLARA COUNTY LOP

Address: 1555 Berger Drive, Suite 300
Email: [Blank]
Phone No: 4089183400

Contact Type: Regional Board Caseworker
Address: 1515 CLAY ST SUITE 1400

Map Key	Number of Records	Direction	Distance (mi/ft)	Elev/Diff (ft)	Site	DB
---------	-------------------	-----------	------------------	----------------	------	----

Contact Name: Regional Water Board
City: OAKLAND
Organization Name: SAN FRANCISCO BAY RWQCB (REGION 2)
Email:
Phone No:

Status History

Status: Completed - Case Closed
Status Date: 1995-10-13 00:00:00

Status: Open - Case Begin Date
Status Date: 1991-01-01 00:00:00

LUST Cleanup Sites from GeoTracker Search - Regulatory Profile(as of Apr 9, 2019)

Site Facility Name: PACIFIC BELL
Site Facility Type: LUST CLEANUP SITE
Cleanup Status: COMPLETED - CASE CLOSED
Project Status:
Potential COC: DIESEL
WDR Place Type:
WDR File:
WDR Order:
File Location: ALL FILES ARE ON GEOTRACKER OR IN THE LOCAL AGENCY DATABASE
Designated Beneficial Use: MUN, AGR, IND, PROC
Project Oversight Agencies:
Report Link: http://geotracker.waterboards.ca.gov/profile_report?global_id=T0608500834
Cleanup Status Detail: COMPLETED - CASE CLOSED AS OF 10/13/1995
Cleanup History Link: http://geotracker.waterboards.ca.gov/profile_report_include?global_id=T0608500834&tabname=regulatoryhistory
Potential Media of Concern: SOIL
User Defined Beneficial Use:
DWR GW Sub Basin: Santa Clara Valley - Santa Clara (2-009.02)
Calwater Watershed Name: Santa Clara - Palo Alto (205.50)
Post Closure Site Management:
Future Land Use:
Cleanup Oversight Agencies: SANTA CLARA COUNTY LOP (LEAD)
 CASEWORKER: UST CASE WORKER
 SAN FRANCISCO BAY RWQCB (REGION 2)
 CASEWORKER: Regional Water Board
 SANTA CLARA VALLEY WATER DISTRICT - CASE #: 06S2W21R03f

Site History:

No site history available

LUST Cleanup Sites from GeoTracker Search - Cleanup Status History(as of Apr 9, 2019)

Status: Completed - Case Closed
Date : 10/13/1995

Status: Open - Case Begin Date
Date : 1/1/1991

LUST Cleanup Sites from GeoTracker Search - Regulatory Activities(as of Apr 9, 2019)

Action Type: Other Regulatory Actions
Action Date: 10/13/1995
Received Issue Date: 10/13/1995
Action: Closure/No Further Action Letter
Doc Link: http://geotracker.waterboards.ca.gov/view_documents?global_id=T0608500834&enforcement_id=6145047&temptable=ENFORCEMENT

Title Description Comments:

Action Type: Response Requested - Other
Action Date: 8/7/1992

Map Key	Number of Records	Direction	Distance (mi/ft)	Elev/Diff (ft)	Site	DB
---------	-------------------	-----------	------------------	----------------	------	----

Received Issue Date: 8/7/1992
Action: Other Report / Document
Doc Link: http://geotracker.waterboards.ca.gov/view_documents_all?global_id=T0608500834&doc_id=5759094
Title Description Comments:

SCVWD Electronic Files

Action Type: Leak Action
Action Date: 1/1/1991
Received Issue Date:
Action: Leak Reported
Doc Link:
Title Description Comments:

LUST Cleanup Sites from GeoTracker Search - Documents(as of Apr 9, 2019)

Document Type: Site Documents **Size :**
Document Date: 10/13/1995 **Submitted By:** COUNTY OF SANTA CLARA STUDENT INTERN (REGULATOR)
Type: CLOSURE/NO FURTHER ACTION LETTER **Submitted:**
Title: UNKNOWN
Title Link: http://geotracker.waterboards.ca.gov/view_documents?global_id=T0608500834&enforcement_id=6145047

Document Type: Site Documents **Size :**
Document Date: 8/7/1992 **Submitted By:** COUNTY OF SANTA CLARA STUDENT INTERN (REGULATOR)
Type: OTHER REPORT / DOCUMENT **Submitted:**
Title: SCVWD ELECTRONIC FILES - REGULATOR RESPONSE
Title Link: http://geotracker.waterboards.ca.gov/view_documents?global_id=T0608500834&document_id=5759094

65	1 of 1	SW	0.41 / 2,155.06	76.92 / 12	BRYANT STREET PROPERTY 240-284 BRYANT STREET MOUNTAIN VIEW CA 94041	CLEANUP SITES
--------------------	--------	----	--------------------	---------------	--	----------------------

Global ID: T10000004835 **Site Facility Type:** CLEANUP PROGRAM SITE
Status: COMPLETED - CASE CLOSED **County:** SANTA CLARA
Status Date: 2014-10-17 00:00:00 **Latitude:** 37.393315
Longitude: -122.081062
Data Source: Cleanup Program Sites from GeoTracker Search; Cleanup Sites from GeoTracker Cleanup Sites Data Download

Cleanup Sites from GeoTracker Cleanup Sites Data Download - Facilities Detail

RB Case No: **CUF Case:** NO
Local Case No: 06S2W21J03s **Case Worker:**
Begin Date: 2013-05-22 00:00:00 **File Location:** All Files are on GeoTracker or in the Local Agency Database
Stop Method: Other Means
Lead Agency: SANTA CLARA COUNTY LOP
Local Agency:
Potential COC: DDD / DDE / DDT, Lead
Potential Media of Concern: Soil
How Discovered: Property Sale/Transaction, Site Assessment/Site Investigation
How Discovered Description: subsurface investigation
Stop Description: discontinue application of pesticides
Calwater Watershed Name: Santa Clara - Palo Alto (205.50)
DWR GW Subbasin Name: Santa Clara Valley - Santa Clara (2-009.02)
Disadvantaged Community:
Site History:

This project is comprised of 6 parcels with the address of 240, 250, 258, 272 and 284 Bryant Street and 970 W. Dana Street. Pesticides and Lead in upper 3 feet of soil. As part of the site redevelopment, approximately 25 feet of soil will be removed for a subsurface parking garage. Hydraulic lifts were removed and an oil-water separator was found and removed. Impacts were noted around the OWS and were removed.

Map Key	Number of Records	Direction	Distance (mi/ft)	Elev/Diff (ft)	Site	DB
----------------	--------------------------	------------------	-------------------------	-----------------------	-------------	-----------

Cleanup Sites from GeoTracker Cleanup Sites Data Download - Regulatory Activity

Action Type:	RESPONSE
Date :	2014-11-17 00:00:00
Action:	Email Correspondence
Action Type:	ENFORCEMENT
Date :	2014-10-17 00:00:00
Action:	Closure/No Further Action Letter
Action Type:	RESPONSE
Date :	2014-05-29 00:00:00
Action:	Closure Report
Action Type:	RESPONSE
Date :	2014-05-27 00:00:00
Action:	Correspondence
Action Type:	RESPONSE
Date :	2014-02-03 00:00:00
Action:	Remedial Progress Report
Action Type:	ENFORCEMENT
Date :	2013-10-02 00:00:00
Action:	Staff Letter
Action Type:	ENFORCEMENT
Date :	2013-09-30 00:00:00
Action:	Site Visit / Inspection / Sampling
Action Type:	RESPONSE
Date :	2013-09-19 00:00:00
Action:	Other Report / Document
Action Type:	REMEDIATION
Date :	2013-09-16 00:00:00
Action:	Excavation
Action Type:	ENFORCEMENT
Date :	2013-09-16 00:00:00
Action:	Site Visit / Inspection / Sampling
Action Type:	RESPONSE
Date :	2013-07-31 00:00:00
Action:	Correspondence
Action Type:	ENFORCEMENT
Date :	2013-07-08 00:00:00
Action:	Staff Letter
Action Type:	RESPONSE
Date :	2013-07-03 00:00:00
Action:	Other Report / Document - Regulator Responded
Action Type:	ENFORCEMENT
Date :	2013-07-03 00:00:00
Action:	Site Visit / Inspection / Sampling
Action Type:	RESPONSE
Date :	2013-06-18 00:00:00
Action:	Other Report / Document
Action Type:	ENFORCEMENT
Date :	2013-06-06 00:00:00
Action:	Cost Recovery Agreement / N. of Reimbursement
Action Type:	ENFORCEMENT
Date :	2013-05-23 00:00:00
Action:	Letter - Notice

Map Key	Number of Records	Direction	Distance (mi/ft)	Elev/Diff (ft)	Site	DB
---------	-------------------	-----------	------------------	----------------	------	----

Action Type: RESPONSE
Date : 2013-05-23 00:00:00
Action: Other Report / Document

Action Type: Other
Date : 2013-05-22 00:00:00
Action: Leak Reported

Action Type: RESPONSE
Date : 2013-05-22 00:00:00
Action: Correspondence

Cleanup Sites from GeoTracker Cleanup Sites Data Download - Status History

Status: Completed - Case Closed
Status Date: 2014-10-17 00:00:00

Status: Open - Site Assessment
Status Date: 2013-06-18 00:00:00

Status: Open - Case Begin Date
Status Date: 2013-05-22 00:00:00

Cleanup Sites from GeoTracker Cleanup Sites Data Download - Regulatory Contacts

Contact Type: Regional Board Caseworker
Contact Name: Regional Water Board
Phone No:
Organization Name: SAN FRANCISCO BAY RWQCB (REGION 2)
Email:

Address: 1515 CLAY ST SUITE 1400
City: OAKLAND

Cleanup Program Sites from GeoTracker Search - Regulatory Profile(as of Apr 9, 2019)

Project Status:
CUF Claim:
CUF Priority Assign:
CUF Amount Paid:

WDR Place Type:
WDR File:
WDR Order:
File Location: ALL FILES ARE ON GEOTRACKER OR IN THE LOCAL AGENCY DATABASE

User Defined Beneficial Use:
Designated Beneficial Use: MUN, AGR, IND, PROC
Project Oversight Agencies:
Report Link: http://geotracker.waterboards.ca.gov/profile_report?global_id=T10000004835
Cleanup Status Detail: COMPLETED - CASE CLOSED AS OF 10/17/2014
Cleanup History Link: http://geotracker.waterboards.ca.gov/profile_report_include?global_id=T10000004835&tabname=regulatoryhistory
Potential COC: DDD / DDE / DDT, LEAD
Potential Media of Concern: SOIL
DWR GW Sub Basin: Santa Clara Valley - Santa Clara (2-009.02)
Calwater Watershed Name: Santa Clara - Palo Alto (205.50)
Post Closure Site Management:
Future Land Use:
Cleanup Oversight Agencies: SANTA CLARA COUNTY LOP (LEAD) - CASE #: 06S2W21J03s
SAN FRANCISCO BAY RWQCB (REGION 2)
CASEWORKER: Regional Water Board

Site History:

This project is comprised of 6 parcels with the address of 240, 250, 258, 272 and 284 Bryant Street and 970 W. Dana Street. Pesticides and Lead in upper 3 feet of soil. As part of the site redevelopment, approximately 25 feet of soil will be removed for a subsurface parking garage. Hydraulic lifts were removed and an oil-water separator was found and removed. Impacts were noted around the OWS and were removed.

Cleanup Program Sites from GeoTracker Search - Cleanup Action(as of Apr 9, 2019)

Action Type: EXCAVATION
Phase: Soil

Begin Date: 9/16/2013
End Date: 9/30/2014

Map Key	Number of Records	Direction	Distance (mi/ft)	Elev/Diff (ft)	Site	DB
---------	-------------------	-----------	------------------	----------------	------	----

Description: Removal of soil around oil-water separator - 66 tons
Contaminant Mass Removed:

Cleanup Program Sites from GeoTracker Search - Regulatory Activities(as of Apr 9, 2019)

Action Type: Response Requested - Other
Action Date: 11/17/2014
Received Issue Date: 11/17/2014
Action: Email Correspondence
Doc Link: http://geotracker.waterboards.ca.gov/view_documents_all?global_id=T10000004835&doc_id=5822253
Title Description Comments:

email from EKI Consulting re errors in Closure Summary

Action Type: Other Regulatory Actions
Action Date: 10/17/2014
Received Issue Date: 10/17/2014
Action: Closure/No Further Action Letter
Doc Link: http://geotracker.waterboards.ca.gov/view_documents?global_id=T10000004835&enforcement_id=6225084&temp_table=ENFORCEMENT
Title Description Comments:

VCP Case Closure Letter/Report

Action Type: Response Requested - Reports
Action Date: 5/29/2014
Received Issue Date: 5/29/2014
Action: Closure Report
Doc Link: http://geotracker.waterboards.ca.gov/view_documents_all?global_id=T10000004835&doc_id=5807082
Title Description Comments:

Hydraulic Lift and Oil/Water Separator Removal Report

Action Type: Response Requested - Other
Action Date: 5/27/2014
Received Issue Date: 5/27/2014
Action: Correspondence
Doc Link: http://geotracker.waterboards.ca.gov/view_documents_all?global_id=T10000004835&doc_id=5807086
Title Description Comments:

Rescission of Discharge Permit

Action Type: Response Requested - Reports
Action Date: 2/3/2014
Received Issue Date: 9/10/2014
Action: Remedial Progress Report
Doc Link: http://geotracker.waterboards.ca.gov/view_documents_all?global_id=T10000004835&doc_id=5784181
Title Description Comments:

remedial excavation completion report

Action Type: Other Regulatory Actions
Action Date: 10/2/2013
Received Issue Date: 10/2/2013
Action: Staff Letter
Doc Link: http://geotracker.waterboards.ca.gov/view_documents?global_id=T10000004835&enforcement_id=6177553&temp_table=ENFORCEMENT
Title Description Comments:

request remedial excavation completion report

Action Type: Other Regulatory Actions
Action Date: 9/30/2013

Map Key	Number of Records	Direction	Distance (mi/ft)	Elev/Diff (ft)	Site	DB
Received Issue Date:		9/30/2013				
Action:		Site Visit / Inspection / Sampling				
Doc Link:		http://geotracker.waterboards.ca.gov/view_documents?global_id=T10000004835&enforcement_id=6177397&temp table=ENFORCEMENT				
Title Description Comments:						
Action Type:		Response Requested - Other				
Action Date:		9/19/2013				
Received Issue Date:		9/19/2013				
Action:		Other Report / Document				
Doc Link:		http://geotracker.waterboards.ca.gov/view_documents_all?global_id=T10000004835&doc_id=5783173				
Title Description Comments:						
RWQCB Permit for Discharging Groundwater						
Action Type:		Other Regulatory Actions				
Action Date:		9/16/2013				
Received Issue Date:		9/16/2013				
Action:		Site Visit / Inspection / Sampling				
Doc Link:		http://geotracker.waterboards.ca.gov/view_documents?global_id=T10000004835&enforcement_id=6176221&temp table=ENFORCEMENT				
Title Description Comments:						
Action Type:		Cleanup Action				
Action Date:		9/16/2013				
Received Issue Date:						
Action:		Excavation				
Doc Link:						
Title Description Comments:						
Removal of soil around oil-water separator - 66 tons						
Action Type:		Response Requested - Other				
Action Date:		7/31/2013				
Received Issue Date:		8/26/2013				
Action:		Correspondence				
Doc Link:		http://geotracker.waterboards.ca.gov/view_documents_all?global_id=T10000004835&doc_id=5780217				
Title Description Comments:						
Redevelopment schedule						
Action Type:		Other Regulatory Actions				
Action Date:		7/8/2013				
Received Issue Date:		7/8/2013				
Action:		Staff Letter				
Doc Link:						
Title Description Comments:						
approval of the SMP; request redevelopment schedule						
Action Type:		Other Regulatory Actions				
Action Date:		7/3/2013				
Received Issue Date:		7/3/2013				
Action:		Site Visit / Inspection / Sampling				
Doc Link:		http://geotracker.waterboards.ca.gov/view_documents?global_id=T10000004835&enforcement_id=6166022&temp table=ENFORCEMENT				
Title Description Comments:						
Action Type:		Response Requested - Other				
Action Date:		7/3/2013				
Received Issue Date:		7/3/2013				
Action:		Other Report / Document - Regulator Responded				
Doc Link:		http://geotracker.waterboards.ca.gov/view_documents_all?global_id=T10000004835&doc_id=5816828				

Title Description Comments:

Final Soil Management Plan

Action Type: Response Requested - Other
Action Date: 6/18/2013
Received Issue Date: 6/18/2013
Action: Other Report / Document
Doc Link: http://geotracker.waterboards.ca.gov/view_documents_all?global_id=T10000004835&doc_id=5816827

Title Description Comments:

Soil Management Plan

Action Type: Agreements
Action Date: 6/6/2013
Received Issue Date: 6/6/2013
Action: Cost Recovery Agreement / N. of Reimbursement
Doc Link: http://geotracker.waterboards.ca.gov/view_documents?global_id=T10000004835&enforcement_id=6163138&temp_table=ENFORCEMENT

Title Description Comments:

Action Type: Notices
Action Date: 5/23/2013
Received Issue Date: 5/23/2013
Action: Letter - Notice
Doc Link: http://geotracker.waterboards.ca.gov/view_documents?global_id=T10000004835&enforcement_id=6163140&temp_table=ENFORCEMENT

Title Description Comments:

Notification of Request to provide regulatory oversight

Action Type: Response Requested - Other
Action Date: 5/23/2013
Received Issue Date: 5/23/2013
Action: Other Report / Document
Doc Link: http://geotracker.waterboards.ca.gov/view_documents_all?global_id=T10000004835&doc_id=5773292

Title Description Comments:

Property Reports and APN Map

Action Type: Response Requested - Other
Action Date: 5/22/2013
Received Issue Date: 5/22/2013
Action: Correspondence
Doc Link: http://geotracker.waterboards.ca.gov/view_documents_all?global_id=T10000004835&doc_id=5773291

Title Description Comments:

Letter Requesting Project Oversight

Action Type: Leak Action
Action Date: 5/22/2013
Received Issue Date:
Action: Leak Reported
Doc Link:

Title Description Comments:

Cleanup Program Sites from GeoTracker Search - Documents(as of Apr 9, 2019)

Document Type: Site Documents
Document Date: 11/17/2014
Submitted:
Submitted By: LANI LEE (REGULATOR)
Size :
Title: EMAIL FROM EKI CONSULTING RE ERRORS IN CLOSURE SUMMARY

Map Key	Number of Records	Direction	Distance (mi/ft)	Elev/Diff (ft)	Site	DB
Title Link: Type:					http://geotracker.waterboards.ca.gov/view_documents?global_id=T10000004835&document_id=5822253 EMAIL CORRESPONDENCE	
Document Type: Document Date: Size : Title: Title Link: Type:	Site Documents 10/17/2014				Submitted: Submitted By: CHRIS WIDMANN (REGULATOR)	
Document Type: Document Date: Size : Title: Title Link: Type:	Site Documents 9/9/2014 17,770 KB				Submitted: Submitted By: EKI STAFF (AUTH_RP)	
Document Type: Document Date: Size : Title: Title Link: Type:	Site Documents 5/27/2014				Submitted: Submitted By: LANI LEE (REGULATOR)	
Document Type: Document Date: Size : Title: Title Link: Type:	Site Documents 1/29/2014 11,573 KB				Submitted: Submitted By: EKI STAFF (AUTH_RP)	
Document Type: Document Date: Size : Title: Title Link: Type:	Site Documents 10/2/2013				Submitted: Submitted By: LANI LEE (REGULATOR)	
Document Type: Document Date: Size : Title: Title Link: Type:	Site Documents 9/30/2013				Submitted: Submitted By: LANI LEE (REGULATOR)	
Document Type: Document Date: Size : Title: Title Link: Type:	Site Documents 9/19/2013				Submitted: Submitted By: LANI LEE (REGULATOR)	
Document Type: Document Date: Size : Title: Title Link: Type:	Site Documents 9/16/2013				Submitted: Submitted By: LANI LEE (REGULATOR)	
Document Type: Document Date: Size : Title: Title Link: Type:	Site Documents 8/26/2013				Submitted: Submitted By: LANI LEE (REGULATOR)	
Document Type: Document Date: Size :	Site Documents 7/3/2013				Submitted: Submitted By: LANI LEE (REGULATOR)	

Map Key	Number of Records	Direction	Distance (mi/ft)	Elev/Diff (ft)	Site	DB
Title:		UNKNOWN				
Title Link:		http://geotracker.waterboards.ca.gov/view_documents?global_id=T10000004835&enforcement_id=6166022				
Type:		SITE VISIT / INSPECTION / SAMPLING				
Document Type:	Site Documents				Submitted:	
Document Date:	7/3/2013				Submitted By:	EKI STAFF (AUTH_RP)
Size :	12,994 KB					
Title:		FINAL SOIL MANAGEMENT PLAN				
Title Link:		http://geotracker.waterboards.ca.gov/esi/uploads/geo_report/1058412075/T10000004835.PDF				
Type:		OTHER WORKPLAN				
Document Type:	Site Documents				Submitted:	
Document Date:	7/3/2013				Submitted By:	LANI LEE (REGULATOR)
Size :						
Title:		FINAL SOIL MANAGEMENT PLAN				
Title Link:		http://geotracker.waterboards.ca.gov/view_documents?global_id=T10000004835&document_id=5816828				
Type:		OTHER REPORT / DOCUMENT				
Document Type:	Site Documents				Submitted:	
Document Date:	6/18/2013				Submitted By:	LANI LEE (REGULATOR)
Size :						
Title:		SOIL MANAGEMENT PLAN				
Title Link:		http://geotracker.waterboards.ca.gov/view_documents?global_id=T10000004835&document_id=5816827				
Type:		OTHER REPORT / DOCUMENT				
Document Type:	Site Documents				Submitted:	
Document Date:	6/6/2013				Submitted By:	LANI LEE (REGULATOR)
Size :						
Title:		UNKNOWN				
Title Link:		http://geotracker.waterboards.ca.gov/view_documents?global_id=T10000004835&enforcement_id=6163138				
Type:		COST RECOVERY AGREEMENT / N. OF REIMBURSEMENT				
Document Type:	Site Documents				Submitted:	
Document Date:	5/23/2013				Submitted By:	LANI LEE (REGULATOR)
Size :						
Title:		PROPERTY REPORTS AND APN MAP				
Title Link:		http://geotracker.waterboards.ca.gov/view_documents?global_id=T10000004835&document_id=5773292				
Type:		OTHER REPORT / DOCUMENT				
Document Type:	Site Documents				Submitted:	
Document Date:	5/23/2013				Submitted By:	LANI LEE (REGULATOR)
Size :						
Title:		NOTIFICATION OF REQUEST TO PROVIDE REGULATORY OVERSIGHT				
Title Link:		http://geotracker.waterboards.ca.gov/view_documents?global_id=T10000004835&enforcement_id=6163140				
Type:		LETTER - NOTICE				
Document Type:	Site Documents				Submitted:	
Document Date:	5/22/2013				Submitted By:	LANI LEE (REGULATOR)
Size :						
Title:		LETTER REQUESTING PROJECT OVERSIGHT				
Title Link:		http://geotracker.waterboards.ca.gov/view_documents?global_id=T10000004835&document_id=5773291				
Type:		CORRESPONDENCE				

Cleanup Program Sites from GeoTracker Search - Cleanup Action Report(as of Apr 9, 2019)

Status: Completed - Case Closed
Date : 10/17/2014

Status: Open - Site Assessment
Date : 6/18/2013

Status: Open - Case Begin Date
Date : 5/22/2013

[66](#)

1 of 1

NNW

0.41 /
2,187.29

49.30 /
-15

SAFEWAY 705
570 N SHORELINE BLVD
MOUNTAIN VIEW CA 94041

RCRA TSD

Map Key	Number of Records	Direction	Distance (mi/ft)	Elev/Diff (ft)	Site	DB
----------------	--------------------------	------------------	-------------------------	-----------------------	-------------	-----------

EPA Handler ID: CAR000233429
Gen Status Universe: No Report
Contact Name: SHARON SANGER
Contact Address: 250 E PARKCENTER BLVD , , BOISE , ID, 83706 ,
Contact Phone No and Ext: 208-395-6150
Contact Email: SHARON.SANGER@ALBERTSONS.COM
Contact Country:
Land Type:
County Name: SANTA CLARA
EPA Region: 09
Receive Date: 20130110

Violation/Evaluation Summary

Note: NO RECORDS: As of August 2019, there are no Compliance Monitoring and Enforcement (violation) records associated with this facility (EPA ID).

Handler Summary

Importer Activity: No
Mixed Waste Generator: No
Transporter Activity: Yes
Transfer Facility: No
Onsite Burner Exemption: No
Smelting, Melting and Refining: No
Underground Injection Control: No
Commercial TSD: No
Used Oil Transporter: No
Used Oil Transfer Facility: No
Used Oil Processor: No
Used Oil Refiner: No
Used Oil Burner: No
Used Oil Market Burner: No
Used Oil Spec Marketer: No

Hazardous Waste Handler Details

Sequence No: 1
Receive Date: 20121217
Handler Name: SAFEWAY STORE NO 705
Generator Status Universe: No Report
Source Type: Notification

Waste Code Details

Hazardous Waste Code: 122
Waste Code Description: Alkaline solution without metals (pH > 12.5)

Hazardous Waste Code: 311
Waste Code Description: Pharmaceutical waste

Hazardous Waste Code: 561
Waste Code Description: Detergent and soap

Hazardous Waste Code: 791
Waste Code Description: Liquids with pH < 2

Hazardous Waste Code: D002
Waste Code Description: CORROSIVE WASTE

Hazardous Waste Code: P075
Waste Code Description: NICOTINE, & SALTS (OR) PYRIDINE, 3-(1-METHYL-2-PYRROLIDINYL)-,(S)-, & SALTS

Map Key	Number of Records	Direction	Distance (mi/ft)	Elev/Diff (ft)	Site	DB
----------------	--------------------------	------------------	-------------------------	-----------------------	-------------	-----------

Hazardous Waste Handler Details

Sequence No: 1
Receive Date: 20130110
Handler Name: SAFEWAY 705
Generator Status Universe: No Report
Source Type: Implementer

Hazardous Waste Handler Details

Sequence No: 2
Receive Date: 20130313
Handler Name: SAFEWAY STORE NO 705
Generator Status Universe: No Report
Source Type: Notification

Hazardous Waste Handler Details

Sequence No: 3
Receive Date: 20190517
Handler Name: SAFEWAY 705
Generator Status Universe: No Report
Source Type: Notification

Waste Code Details

Hazardous Waste Code: 122
Waste Code Description: Alkaline solution without metals (pH > 12.5)

Hazardous Waste Code: 141
Waste Code Description: Off-specification, aged, or surplus inorganics

Hazardous Waste Code: 311
Waste Code Description: Pharmaceutical waste

Hazardous Waste Code: 331
Waste Code Description: Off-specification, aged, or surplus organics

Hazardous Waste Code: D001
Waste Code Description: IGNITABLE WASTE

Hazardous Waste Code: D002
Waste Code Description: CORROSIVE WASTE

Hazardous Waste Code: D005
Waste Code Description: BARIUM

Hazardous Waste Code: D006
Waste Code Description: CADMIUM

Hazardous Waste Code: D007
Waste Code Description: CHROMIUM

Hazardous Waste Code: D008
Waste Code Description: LEAD

Hazardous Waste Code: D010
Waste Code Description: SELENIUM

Hazardous Waste Code: D011
Waste Code Description: SILVER

Hazardous Waste Code: P001
Waste Code Description: 2H-1-BENZOPYRAN-2-ONE, 4-HYDROXY-3-(3-OXO-1-PHENYLBUTYL)-, & SALTS, WHEN PRESENT AT CONCENTRATIONS GREATER THAN 0.3% (OR) WARFARIN, & SALTS, WHEN PRESENT AT

Map Key	Number of Records	Direction	Distance (mi/ft)	Elev/Diff (ft)	Site	DB
---------	-------------------	-----------	------------------	----------------	------	----

CONCENTRATIONS GREATER THAN 0.3%

Owner/Operator Details

Owner/Operator Ind:	Current Operator	Street No:	
Type:	Other	Street 1:	250 E PARKCENTER BLVD
Name:	SHARON SANGER	Street 2:	
Date Became Current:		City:	BOISE
Date Ended Current:		State:	ID
Phone:	208-395-6150	Country:	
Source Type:	Implementer	Zip Code:	83706

Owner/Operator Ind:	Current Operator	Street No:	
Type:	Private	Street 1:	
Name:	SAFEWAY INC	Street 2:	
Date Became Current:	19650721	City:	
Date Ended Current:		State:	
Phone:		Country:	US
Source Type:	Notification	Zip Code:	

Owner/Operator Ind:	Current Owner	Street No:	
Type:	Other	Street 1:	250 E PARKCENTER BLVD
Name:	SAFEWAY INC	Street 2:	
Date Became Current:		City:	BOISE
Date Ended Current:		State:	ID
Phone:	208-395-6200	Country:	
Source Type:	Implementer	Zip Code:	83706-0000

Owner/Operator Ind:	Current Owner	Street No:	
Type:	Private	Street 1:	1265 MONTECITO AVE
Name:	REMO D FERRARI ET AL	Street 2:	STE 200
Date Became Current:	19910101	City:	MOUNTAIN VIEW
Date Ended Current:		State:	CA
Phone:		Country:	US
Source Type:	Notification	Zip Code:	94043

Owner/Operator Ind:	Current Operator	Street No:	250
Type:	Private	Street 1:	E PARKCENTER BLVD
Name:	SAFEWAY INC	Street 2:	
Date Became Current:	19650721	City:	BOISE
Date Ended Current:		State:	ID
Phone:		Country:	US
Source Type:	Notification	Zip Code:	83706

67	1 of 1	SSE	0.41 / 2,188.41	84.48 / 20	FORTES AUTO BODY 365 VILLA ST MOUNTAIN VIEW CA 94041	LUST
--------------------	--------	-----	--------------------	---------------	---	-------------

Global ID:	T0608500639	County:	SANTA CLARA
Status:	COMPLETED - CASE CLOSED	Latitude:	37.3915045948741
Status Date:	1995-10-23 00:00:00	Longitude:	-122.073876857758
Case Type:	LUST CLEANUP SITE		
Date Source:	LUST Cleanup Sites from GeoTracker Search; LUST Cleanup Sites from GeoTracker Cleanup Sites Data Download		

LUST Cleanup Sites from GeoTracker Cleanup Sites Data Download - Facilities Detail

RB Case No:		Potential COC:	Waste Oil / Motor / Hydraulic / Lubricating
Local Case No:		How Discovered:	
Begin Date:	1995-09-23 00:00:00	Stop Method:	
Lead Agency:	SANTA CLARA COUNTY LOP	Stop Description:	
Local Agency:	SANTA CLARA COUNTY LOP	Case Worker:	UST
CUF Case:	NO	File Location:	Stored on Microfiche
Potential Media of Concern:	Soil		
How Discovered Description:			
Calwater Watershed Name:	Santa Clara - Palo Alto (205.50)		

Map Key	Number of Records	Direction	Distance (mi/ft)	Elev/Diff (ft)	Site	DB
---------	-------------------	-----------	------------------	----------------	------	----

DWR GW Subbasin Name: Santa Clara Valley - Santa Clara (2-009.02)
Disadvantaged Community:
Site History:

Regulatory Activity

Action Type: RESPONSE
Date : 2011-10-18 00:00:00
Action: Site Assessment Report

Action Type: ENFORCEMENT
Date : 1995-10-23 00:00:00
Action: Closure/No Further Action Letter

Action Type: Other
Date : 1995-09-23 00:00:00
Action: Leak Reported

Action Type: RESPONSE
Date : 1989-08-22 00:00:00
Action: Other Report / Document

Regulatory Contacts

Contact Type:	Local Agency Caseworker	Address:	1555 Berger Drive, Suite 300
Contact Name:	UST CASE WORKER	Email:	
City:	SAN JOSE	Phone No:	4089183400
Organization Name:	SANTA CLARA COUNTY LOP		
Contact Type:	Regional Board Caseworker	Address:	1515 CLAY ST SUITE 1400
Contact Name:	Regional Water Board	Email:	
City:	OAKLAND	Phone No:	
Organization Name:	SAN FRANCISCO BAY RWQCB (REGION 2)		

Status History

Status: Completed - Case Closed
Status Date: 1995-10-23 00:00:00

Status: Open - Case Begin Date
Status Date: 1995-09-23 00:00:00

LUST Cleanup Sites from GeoTracker Search - Regulatory Profile(as of Apr 9, 2019)

Site Facility Name:	FORTES AUTO BODY	Address:	365 VILLA ST
Site Facility Type:	LUST CLEANUP SITE	City:	MOUNTAIN VIEW
Cleanup Status:	COMPLETED - CASE CLOSED	Zip:	94041
Project Status:		County:	SANTA CLARA
Potential COC:	WASTE OIL / MOTOR / HYDRAULIC / LUBRICATING	CUF Claim:	
WDR Place Type:		CUF Priority Assig:	
WDR File:		CUF Amount Paid:	
WDR Order:			
File Location:	STORED ON MICROFICHE		
Designated Beneficial Use:	MUN, AGR, IND, PROC		
Project Oversight Agencies:			
Report Link:	http://geotracker.waterboards.ca.gov/profile_report?global_id=T0608500639		
Cleanup Status Detail:	COMPLETED - CASE CLOSED AS OF 10/23/1995		
Cleanup History Link:	http://geotracker.waterboards.ca.gov/profile_report_include?global_id=T0608500639&tabname=regulatoryhistory		
Potential Media of Concern:	SOIL		
User Defined Beneficial Use:			
DWR GW Sub Basin:	Santa Clara Valley - Santa Clara (2-009.02)		
Calwater Watershed Name:	Santa Clara - Palo Alto (205.50)		

Map Key	Number of Records	Direction	Distance (mi/ft)	Elev/Diff (ft)	Site	DB
----------------	--------------------------	------------------	-------------------------	-----------------------	-------------	-----------

Post Closure Site Management:

Future Land Use:

Cleanup Oversight Agencies: SANTA CLARA COUNTY LOP (LEAD)
CASEWORKER: UST CASE WORKER
SAN FRANCISCO BAY RWQCB (REGION 2)
CASEWORKER: Regional Water Board
SANTA CLARA VALLEY WATER DISTRICT - CASE #: 06S2W22P02f

Site History:

No site history available

LUST Cleanup Sites from GeoTracker Search - Cleanup Status History(as of Apr 9, 2019)

Status: Completed - Case Closed
Date : 10/23/1995

Status: Open - Case Begin Date
Date : 9/23/1995

LUST Cleanup Sites from GeoTracker Search - Regulatory Activities(as of Apr 9, 2019)

Action Type: Response Requested - Reports
Action Date: 10/18/2011
Received Issue Date: 10/18/2011
Action: Site Assessment Report
Doc Link: http://geotracker.waterboards.ca.gov/view_documents_all?global_id=T0608500639&doc_id=5723586
Title Description Comments:

Phase I-II ESA Report

Action Type: Response Requested - Reports
Action Date: 10/18/2011
Received Issue Date: 10/18/2011
Action: Site Assessment Report
Doc Link:
Title Description Comments:

Phase I-II ESA Report

Action Type: Other Regulatory Actions
Action Date: 10/23/1995
Received Issue Date: 10/23/1995
Action: Closure/No Further Action Letter
Doc Link: http://geotracker.waterboards.ca.gov/view_documents?global_id=T0608500639&enforcement_id=6101182&tempable=ENFORCEMENT
Title Description Comments:

Action Type: Response Requested - Other
Action Date: 8/22/1989
Received Issue Date: 8/22/1989
Action: Other Report / Document
Doc Link: http://geotracker.waterboards.ca.gov/view_documents_all?global_id=T0608500639&doc_id=5723583
Title Description Comments:

SCVWD Electronic Files

Action Type: Leak Action
Action Date: 9/23/1995
Received Issue Date:
Action: Leak Reported
Doc Link:
Title Description Comments:

Map Key	Number of Records	Direction	Distance (mi/ft)	Elev/Diff (ft)	Site	DB
---------	-------------------	-----------	------------------	----------------	------	----

LUST Cleanup Sites from GeoTracker Search - Documents(as of Apr 9, 2019)

Document Type: Site Documents **Size :**
Document Date: 10/18/2011 **Submitted By:** LANI LEE (REGULATOR)
Type: SITE ASSESSMENT REPORT **Submitted:**
Title: PHASE I-II ESA REPORT
Title Link: http://geotracker.waterboards.ca.gov/view_documents?global_id=T0608500639&document_id=5723586

Document Type: Site Documents **Size :**
Document Date: 10/23/1995 **Submitted By:** LANI LEE (REGULATOR)
Type: CLOSURE/NO FURTHER ACTION LETTER **Submitted:**
Title: UNKNOWN
Title Link: http://geotracker.waterboards.ca.gov/view_documents?global_id=T0608500639&enforcement_id=6101182

Document Type: Site Documents **Size :**
Document Date: 8/22/1989 **Submitted By:** LANI LEE (REGULATOR)
Type: OTHER REPORT / DOCUMENT **Submitted:**
Title: SCVWD ELECTRONIC FILES - REGULATOR RESPONSE
Title Link: http://geotracker.waterboards.ca.gov/view_documents?global_id=T0608500639&document_id=5723583

68	1 of 1	SSE	0.42 / 2,208.21	83.81 / 19	PENINSULA OIL 200 W EVELYN AVE MOUNTAIN VIEW CA 94035	LUST
--------------------	--------	-----	--------------------	---------------	--	------

Global ID: T0608501040 **County:** SANTA CLARA
Status: COMPLETED - CASE CLOSED **Latitude:** 37.392303
Status Date: 1997-03-11 00:00:00 **Longitude:** -122.071304
Case Type: LUST CLEANUP SITE
Date Source: LUST Cleanup Sites from GeoTracker Search; LUST Cleanup Sites from GeoTracker Cleanup Sites Data Download

LUST Cleanup Sites from GeoTracker Cleanup Sites Data Download - Facilities Detail

RB Case No: **Potential COC:** Stoddard solvent / Mineral Sprits / Distillates
Local Case No: **How Discovered:**
Begin Date: 1986-06-18 00:00:00 **Stop Method:**
Lead Agency: SANTA CLARA COUNTY LOP **Stop Description:**
Local Agency: SANTA CLARA COUNTY LOP **Case Worker:** UST
CUF Case: YES **File Location:** All Files are on GeoTracker or in the Local Agency Database

Potential Media of Concern: Other Groundwater (uses other than drinking water)
How Discovered Description:
Calwater Watershed Name: Santa Clara - Palo Alto (205.50)
DWR GW Subbasin Name: Santa Clara Valley - Santa Clara (2-009.02)
Disadvantaged Community:
Site History:

Regulatory Activity

Action Type: ENFORCEMENT
Date : 1997-03-11 00:00:00
Action: Closure/No Further Action Letter

Action Type: RESPONSE
Date : 1997-03-11 00:00:00
Action: Other Report / Document

Action Type: ENFORCEMENT
Date : 1988-06-08 00:00:00
Action: Notice of Responsibility - #40135

Action Type: REMEDIATION
Date : 1987-09-14 00:00:00

Map Key	Number of Records	Direction	Distance (mi/ft)	Elev/Diff (ft)	Site	DB
---------	-------------------	-----------	------------------	----------------	------	----

Action: Excavation
Action Type: Other
Date : 1986-06-18 00:00:00
Action: Leak Reported

Regulatory Contacts

Contact Type: Regional Board Caseworker
Contact Name: Regional Water Board
City: OAKLAND
Organization Name: SAN FRANCISCO BAY RWQCB (REGION 2)
Address: 1515 CLAY ST SUITE 1400
Email:
Phone No:

Contact Type: Local Agency Caseworker
Contact Name: UST CASE WORKER
City: SAN JOSE
Organization Name: SANTA CLARA COUNTY LOP
Address: 1555 Berger Drive, Suite 300
Email:
Phone No: 4089183400

Status History

Status: Completed - Case Closed
Status Date: 1997-03-11 00:00:00

Status: Open - Site Assessment
Status Date: 1987-10-20 00:00:00

Status: Open - Site Assessment
Status Date: 1986-08-25 00:00:00

Status: Open - Case Begin Date
Status Date: 1986-06-18 00:00:00

LUST Cleanup Sites from GeoTracker Search - Regulatory Profile(as of Apr 9, 2019)

Site Facility Name: PENINSULA OIL
Site Facility Type: LUST CLEANUP SITE
Cleanup Status: COMPLETED - CASE CLOSED
Project Status:
Potential COC: STODDARD SOLVENT / MINERAL SPRIITS / DISTILLATES
Address: 200 W EVELYN AVE
City: MOUNTAIN VIEW
Zip: 94035
County: SANTA CLARA
CUF Claim: 3712
WDR Place Type:
WDR File:
WDR Order:
File Location: ALL FILES ARE ON GEOTRACKER OR IN THE LOCAL AGENCY DATABASE
Designated Beneficial Use: MUN, AGR, IND, PROC
Project Oversight Agencies:
Report Link: http://geotracker.waterboards.ca.gov/profile_report?global_id=T0608501040
Cleanup Status Detail: COMPLETED - CASE CLOSED AS OF 3/11/1997
Cleanup History Link: http://geotracker.waterboards.ca.gov/profile_report_include?global_id=T0608501040&tabname=regulatoryhistory
Potential Media of Concern: OTHER GROUNDWATER (USES OTHER THAN DRINKING WATER)
User Defined Beneficial Use:
DWR GW Sub Basin: Santa Clara Valley - Santa Clara (2-009.02)
Calwater Watershed Name: Santa Clara - Palo Alto (205.50)
Post Closure Site Management:
Future Land Use:
Cleanup Oversight Agencies: SANTA CLARA COUNTY LOP (LEAD)
CASEWORKER: UST CASE WORKER
SAN FRANCISCO BAY RWQCB (REGION 2)
CASEWORKER: Regional Water Board
SANTA CLARA VALLEY WATER DISTRICT - CASE #: 06S2W22L01f

Site History:

No site history available

Map Key	Number of Records	Direction	Distance (mi/ft)	Elev/Diff (ft)	Site	DB
---------	-------------------	-----------	------------------	----------------	------	----

LUST Cleanup Sites from GeoTracker Search - Cleanup Status History(as of Apr 9, 2019)

Status: Completed - Case Closed
Date : 3/11/1997

Status: Open - Site Assessment
Date : 10/20/1987

Status: Open - Site Assessment
Date : 8/25/1986

Status: Open - Case Begin Date
Date : 6/18/1986

LUST Cleanup Sites from GeoTracker Search - Cleanup Action(as of Apr 9, 2019)

Action Type: EXCAVATION
Phase:
Contaminant Mass Removed:
Description:

Begin Date: 9/14/1987
End Date: 9/21/1987

LUST Cleanup Sites from GeoTracker Search - Regulatory Activities(as of Apr 9, 2019)

Action Type: Response Requested - Other
Action Date: 3/11/1997
Received Issue Date: 3/11/1997
Action: Other Report / Document
Doc Link: http://geotracker.waterboards.ca.gov/view_documents_all?global_id=T0608501040&doc_id=5832211
Title Description Comments:

SCVWD Electronic Files

Action Type: Other Regulatory Actions
Action Date: 3/11/1997
Received Issue Date: 3/11/1997
Action: Closure/No Further Action Letter
Doc Link: http://geotracker.waterboards.ca.gov/view_documents?global_id=T0608501040&enforcement_id=6237319&template=ENFORCEMENT
Title Description Comments:

Action Type: Notices
Action Date: 6/8/1988
Received Issue Date: 6/8/1988
Action: Notice of Responsibility - #40135
Doc Link:
Title Description Comments:

Action Type: Cleanup Action
Action Date: 9/14/1987
Received Issue Date:
Action: Excavation
Doc Link:
Title Description Comments:

Action Type: Leak Action
Action Date: 6/18/1986
Received Issue Date:
Action: Leak Reported
Doc Link:
Title Description Comments:

Map Key	Number of Records	Direction	Distance (mi/ft)	Elev/Diff (ft)	Site	DB
---------	-------------------	-----------	------------------	----------------	------	----

LUST Cleanup Sites from GeoTracker Search - Documents(as of Apr 9, 2019)

Document Type: Site Documents **Size :**
Document Date: 3/11/1997 **Submitted By:** COUNTY OF SANTA CLARA STUDENT INTERN (REGULATOR)

Type: OTHER REPORT / DOCUMENT **Submitted:**
Title: SCVWD ELECTRONIC FILES - REGULATOR RESPONSE
Title Link: http://geotracker.waterboards.ca.gov/view_documents?global_id=T0608501040&document_id=5832211

Document Type: Site Documents **Size :**
Document Date: 3/11/1997 **Submitted By:** COUNTY OF SANTA CLARA STUDENT INTERN (REGULATOR)

Type: CLOSURE/NO FURTHER ACTION LETTER **Submitted:**
Title: UNKNOWN
Title Link: http://geotracker.waterboards.ca.gov/view_documents?global_id=T0608501040&enforcement_id=6237319

69	1 of 1	SSE	0.42 / 2,208.32	82.48 / 18	Peninsula Oil 200 W Evelyn Ave Mountain View CA	SANTA CLARA LO
--------------------	--------	-----	-----------------	------------	---	-------------------

SCVWD ID: 06S2W22L01f
Closure Date: 3/11/1997
Link: <http://lustop.sccgov.org/files/06S2W22L01f/>

70	1 of 1	SSE	0.42 / 2,214.31	83.50 / 19	Fortes Auto Body 365 Villa Street Mountain View CA	SANTA CLARA LO
--------------------	--------	-----	-----------------	------------	--	-------------------

SCVWD ID: 06S2W22P02f
Closure Date: 10/23/1995
Link: <http://lustop.sccgov.org/files/06S2W22P02f/>

71	1 of 1	NNE	0.42 / 2,218.48	52.30 / -12	Moffett Field Naval Air Station - MOFFETT FEDERAL AIRFIELD TANKS 121 & 122 MOFFETT BLVD. MOUNTAIN VIEW CA 94035	LUST
--------------------	--------	-----	-----------------	-------------	---	------

Global ID: T0608542993 **County:** Santa Clara
Status: Completed - Case Closed **Latitude:** 37.4036
Status Date: 2008-09-02 00:00:00 **Longitude:** -122.0736
Case Type: Military UST Site
Date Source: LUST Cleanup Sites from GeoTracker Cleanup Sites Data Download

Regulatory Activity

Action Type: RESPONSE
Date : 2018-06-30 00:00:00
Action: Report

Action Type: RESPONSE
Date : 2018-06-30 00:00:00
Action: Meetings

Action Type: ENFORCEMENT
Date : 2015-10-13 00:00:00
Action: Technical Correspondence / Assistance / Other

Action Type: ENFORCEMENT
Date : 2008-09-02 00:00:00
Action: Closure/No Further Action Letter

Action Type: RESPONSE

Map Key	Number of Records	Direction	Distance (mi/ft)	Elev/Diff (ft)	Site	DB
---------	-------------------	-----------	------------------	----------------	------	----

Date : 2007-01-22 00:00:00
Action: Technical Memos

Action Type: Other
Date : 1987-01-01 00:00:00
Action: Leak Reported

Action Type: Other
Date : 1987-01-01 00:00:00
Action: Leak Stopped

Action Type: Other
Date : 1987-01-01 00:00:00
Action: Leak Discovery

Regulatory Contacts

Contact Type:	Regional Board Caseworker	Address:	1515 CLAY ST., SUITE 1400
Contact Name:	ELIZABETH WELLS	Email:	elizabeth.wells@waterboards.ca.gov
City:	OAKLAND	Phone No:	
Organization Name:	SAN FRANCISCO BAY RWQCB (REGION 2)		

Status History

Status: Completed - Case Closed
Status Date: 2008-09-02 00:00:00

Status: Open - Verification Monitoring
Status Date: 1999-09-01 00:00:00

Status: Open - Case Begin Date
Status Date: 1987-01-01 00:00:00

Military UST Sites from GeoTracker Search - Regulatory Profile (as of Apr 9, 2019)

Site Facility Name:	MOFFETT FIELD NAVAL AIR STATION - MOFFETT FEDERAL AIRFIELD TANKS 121 & 122	Addr or Partial Addr:	MOFFETT BLVD.
Site Facility Type:	MILITARY UST SITE	City:	MOUNTAIN VIEW
Cleanup Status:	COMPLETED - CASE CLOSED	Zip:	94035
Project Status:		County:	SANTA CLARA
Potential Contaminants of Conc:	DIESEL, GASOLINE	CUF Claim:	
WDR Place Type:		CUF Prior Assigned:	
WDR File:		CUF Amount Paid:	
WDR Order:			
File Location:	REGIONAL BOARD		
Designated Beneficial Use:	MUN, AGR, IND, PROC		
Project Oversight Agencies:			
Report Link:	http://geotracker.waterboards.ca.gov/profile_report?global_id=T0608542993		
Cleanup Status Detail:	COMPLETED - CASE CLOSED AS OF 9/2/2008		
Cleanup History Link:	http://geotracker.waterboards.ca.gov/profile_report_include?global_id=T0608542993&tabname=regulatoryhistory		
Potential Media of Concern:	AQUIFER USED FOR DRINKING WATER SUPPLY, SOIL		
User Defined Beneficial Use:			
DWR Groundwater Sub Basin:	Santa Clara Valley - Santa Clara (2-009.02)		
Calwater Watershed Name:	Santa Clara - Palo Alto (205.50)		
Post Closure Site Mgmt R:			
Future Land Use at Clo:			
Cleanup Oversight Agencies:	SAN FRANCISCO BAY RWQCB (REGION 2) (LEAD) - CASE #: 43D9052 CASEWORKER: ELIZABETH WELLS SANTA CLARA COUNTY LOP		

Site History:

USTs 121 and 122 were discovered and removed in 1987 during construction of the current housing development. UST 121 stored diesel and UST 122 stored gasoline; both USTs were used to supply fuel to emergency generators for a former transmitter facility. Contamination was observed during tank

Map Key	Number of Records	Direction	Distance (mi/ft)	Elev/Diff (ft)	Site	DB
----------------	--------------------------	------------------	-------------------------	-----------------------	-------------	-----------

removals. Site investigations were conducted in 1990, 1993, 1999-2000, 2005 and 2006 to define the lateral and vertical extent of petroleum contamination. Activities performed included soil and grab groundwater sampling, installation of monitoring wells, and monitoring. Petroleum in soil is expected to degrade and petroleum in groundwater has degraded. No remediation was necessary because the site presents no significant risk to human health or the environment. Suitable for residential land-use.

Military UST Sites from GeoTracker Search - Cleanup Status History(as of Apr 9, 2019)

Status: Completed - Case Closed
Date: 9/2/2008

Status: Open - Verification Monitoring
Date: 9/1/1999

Status: Open - Case Begin Date
Date: 1/1/1987

Military UST Sites from GeoTracker Search - Regulatory Activities(as of Apr 9, 2019)

Action Type: Response Requested - JEP Activity
Action Date:
Received Issue Date: 2/11/2016
Action: Meetings
Doc Link: http://geotracker.waterboards.ca.gov/view_documents_all?global_id=T0608542993&doc_id=6130393
Title Description Comments:

Final Meeting Summary for BRAC Cleanup Team Meeting

Action Type: Response Requested - JEP Activity
Action Date:
Received Issue Date: 11/12/2015
Action: Meetings
Doc Link: http://geotracker.waterboards.ca.gov/view_documents_all?global_id=T0608542993&doc_id=6130470
Title Description Comments:

November 2015 Final Meeting Summary for BRAC Cleanup Team Meeting

Action Type: Response Requested - Other
Action Date:
Received Issue Date: 10/5/2009
Action: Other Report / Document
Doc Link: http://geotracker.waterboards.ca.gov/view_documents_all?global_id=T0608542993&doc_id=6135178
Title Description Comments:

Final Amendments to the Federal Facilities Agreement (FFA) and Petroleum Schedules for Former Naval Air Station Moffett Field

Action Type: Response Requested - Other
Action Date:
Received Issue Date: 5/21/2009
Action: Other Report / Document
Doc Link: http://geotracker.waterboards.ca.gov/view_documents_all?global_id=T0608542993&doc_id=6130547
Title Description Comments:

Former NAS Moffett Federal Facilities Agreement SMP 2009 Annual Update

Action Type: Response Requested - Other
Action Date:
Received Issue Date: 3/10/2008
Action: Other Report / Document
Doc Link: http://geotracker.waterboards.ca.gov/view_documents_all?global_id=T0608542993&doc_id=6135277
Title Description Comments:

FFA Attachment 3 Fiscal Year 2008 Schedule Amendment, Moffett Field

Map Key	Number of Records	Direction	Distance (mi/ft)	Elev/Diff (ft)	Site	DB
Action Type:		Response Requested - Other				
Action Date:						
Received Issue Date:		3/22/2006				
Action:		Other Report / Document				
Doc Link:		http://geotracker.waterboards.ca.gov/view_documents_all?global_id=T0608542993&doc_id=6104837				
Title Description Comments:		Well Atlas March 2006				
Action Type:		Other Regulatory Actions				
Action Date:		10/13/2015				
Received Issue Date:		10/13/2015				
Action:		Technical Correspondence / Assistance / Other				
Doc Link:		http://geotracker.waterboards.ca.gov/view_documents?global_id=T0608542993&enforcement_id=6303239&template=ENFORCEMENT				
Title Description Comments:		Stormwater Pollution Prevention Best Management Practices				
Action Type:		Other Regulatory Actions				
Action Date:		9/2/2008				
Received Issue Date:		9/2/2008				
Action:		Closure/No Further Action Letter				
Doc Link:		http://geotracker.waterboards.ca.gov/view_documents?global_id=T0608542993&enforcement_id=5986355&template=ENFORCEMENT				
Title Description Comments:		Case Closure for Underground Storage Tanks 121 and 122				
Action Type:		Response Requested - Reports				
Action Date:		1/22/2007				
Received Issue Date:		1/22/2007				
Action:		Technical Memos				
Doc Link:		http://geotracker.waterboards.ca.gov/view_documents_all?global_id=T0608542993&doc_id=5736064				
Title Description Comments:		Basewide Petroleum Site Evaluation Methodology Technical				
Action Type:		Leak Action				
Action Date:		1/1/1987				
Received Issue Date:						
Action:		Leak Discovery				
Doc Link:						
Title Description Comments:						
Action Type:		Leak Action				
Action Date:		1/1/1987				
Received Issue Date:						
Action:		Leak Stopped				
Doc Link:						
Title Description Comments:						
Action Type:		Leak Action				
Action Date:		1/1/1987				
Received Issue Date:						
Action:		Leak Reported				
Doc Link:						
Title Description Comments:						

Military UST Sites from GeoTracker Search - Documents(as of Apr 9, 2019)

Map Key	Number of Records	Direction	Distance (mi/ft)	Elev/Diff (ft)	Site	DB
Document Type:	Site Documents				Size:	
Document Date:	2/11/2016				Submitted By:	TINA URES (REGULATOR)
Type:	MEETINGS				Submitted:	
Title:	FINAL MEETING SUMMARY FOR BRAC CLEANUP TEAM MEETING					
Title Link:	http://geotracker.waterboards.ca.gov/view_documents?global_id=T0608542993&document_id=6130393					
Document Type:	Site Documents				Size:	
Document Date:	11/12/2015				Submitted By:	TINA URES (REGULATOR)
Type:	MEETINGS				Submitted:	
Title:	NOVEMBER 2015 FINAL MEETING SUMMARY FOR BRAC CLEANUP TEAM MEETING					
Title Link:	http://geotracker.waterboards.ca.gov/view_documents?global_id=T0608542993&document_id=6130470					
Document Type:	Site Documents				Size:	
Document Date:	10/13/2015				Submitted By:	TINA URES (REGULATOR)
Type:	TECHNICAL CORRESPONDENCE / ASSISTANCE / OTHER				Submitted:	
Title:	STORMWATER POLLUTION PREVENTION BEST MANAGEMENT PRACTICES					
Title Link:	http://geotracker.waterboards.ca.gov/view_documents?global_id=T0608542993&enforcement_id=6303239					
Document Type:	Site Documents				Size:	
Document Date:	10/5/2009				Submitted By:	SKYLER VALLE (REGULATOR)
Type:	OTHER REPORT / DOCUMENT				Submitted:	
Title:	FINAL AMENDMENTS TO THE FEDERAL FACILITIES AGREEMENT (FFA) AND PETROLEUM SCHEDULES FOR FORMER NAVAL AIR STATION MOFFETT FIELD					
Title Link:	http://geotracker.waterboards.ca.gov/view_documents?global_id=T0608542993&document_id=6135178					
Document Type:	Site Documents				Size:	
Document Date:	5/21/2009				Submitted By:	TINA URES (REGULATOR)
Type:	OTHER REPORT / DOCUMENT				Submitted:	
Title:	FORMER NAS MOFFETT FEDERAL FACILITIES AGREEMENT SMP 2009 ANNUAL UPDATE					
Title Link:	http://geotracker.waterboards.ca.gov/view_documents?global_id=T0608542993&document_id=6130547					
Document Type:	Site Documents				Size:	
Document Date:	9/2/2008				Submitted By:	ELIZABETH WELLS (REGULATOR)
Type:	CLOSURE/NO FURTHER ACTION LETTER				Submitted:	
Title:	CASE CLOSURE FOR UNDERGROUND STORAGE TANKS 121 AND 122					
Title Link:	http://geotracker.waterboards.ca.gov/view_documents?global_id=T0608542993&enforcement_id=5986355					
Document Type:	Site Documents				Size:	
Document Date:	3/10/2008				Submitted By:	SKYLER VALLE (REGULATOR)
Type:	OTHER REPORT / DOCUMENT				Submitted:	
Title:	FFA ATTACHMENT 3 FISCAL YEAR 2008 SCHEDULE AMENDMENT, MOFFETT FIELD					
Title Link:	http://geotracker.waterboards.ca.gov/view_documents?global_id=T0608542993&document_id=6135277					
Document Type:	Site Documents				Size:	
Document Date:	1/22/2007				Submitted By:	(REGULATOR)
Type:	TECHNICAL MEMOS				Submitted:	
Title:	BASEWIDE PETROLEUM SITE EVALUATION METHODOLOGY TECHNICAL					
Title Link:	http://geotracker.waterboards.ca.gov/view_documents?global_id=T0608542993&document_id=5736064					
Document Type:	Site Documents				Size:	
Document Date:	3/22/2006				Submitted By:	TINA URES (REGULATOR)
Type:	OTHER REPORT / DOCUMENT				Submitted:	
Title:	WELL ATLAS MARCH 2006					
Title Link:	http://geotracker.waterboards.ca.gov/view_documents?global_id=T0608542993&document_id=6104837					

[72](#)

1 of 1

SW

0.42 /
2,219.45

77.62 /
13

Dunn's Automotive Service Inc.
966 DANA STREET WEST
MOUNTAIN VIEW CA 94041

DELISTED
HAZ

Siteid: 380542
Latitude: 37.393320
Longitude: -122.081530
Original Source: CHAZ
Record Date: 30-MAY-2017

Map Key	Number of Records	Direction	Distance (mi/ft)	Elev/Diff (ft)	Site	DB
73	1 of 1	SW	0.43 / 2,296.63	76.54 / 12	Economy Motors 997 W Dana St Mountain View CA	SANTA CLARA LO

SCVWD ID: 06S2W21J01f
 Closure Date: 9/28/1998
 Link: <http://lustop.sccgov.org/files/06S2W21J01f/>

74	1 of 2	SSW	0.44 / 2,300.90	81.59 / 17	Pacific Bell 305 Hope St Mountain View CA	SANTA CLARA LO
--------------------	--------	-----	--------------------	---------------	---	-------------------

SCVWD ID: 06S2W21R03f
 Closure Date: 10/13/1995
 Link: <http://lustop.sccgov.org/files/06S2W21R03f/>

74	2 of 2	SSW	0.44 / 2,300.90	81.59 / 17	PACIFIC BELL TELEPHONE CO DBA AT&T CALIF 305 HOPE ST MOUNTAIN VIEW CA 94041-0000	RCRA TSD
--------------------	--------	-----	--------------------	---------------	---	----------

EPA Handler ID: CAT080019920
 Gen Status Universe: No Report
 Contact Name: DERONICA LAMB
 Contact Address: 308 S. AKARD ST. , 17TH FLOOR , DALLAS , TX, 75202 ,
 Contact Phone No and Ext: 214-741-0464
 Contact Email: DR1429@ATT.COM
 Contact Country:
 Land Type:
 County Name: SANTA CLARA
 EPA Region: 09
 Receive Date: 19820723

Violation/Evaluation Summary

Note: NO RECORDS: As of August 2019, there are no Compliance Monitoring and Enforcement (violation) records associated with this facility (EPA ID).

Handler Summary

Importer Activity: No
 Mixed Waste Generator: No
 Transporter Activity: Yes
 Transfer Facility: No
 Onsite Burner Exemption: No
 Smelting, Melting and Refining: No
 Underground Injection Control: No
 Commercial TSD: No
 Used Oil Transporter: No
 Used Oil Transfer Facility: No
 Used Oil Processor: No
 Used Oil Refiner: No
 Used Oil Burner: No
 Used Oil Market Burner: No
 Used Oil Spec Marketer: No

Hazardous Waste Handler Details

Sequence No: 1
 Receive Date: 19810119
 Handler Name: PACIFIC BELL
 Generator Status Universe: No Report

Map Key	Number of Records	Direction	Distance (mi/ft)	Elev/Diff (ft)	Site	DB
Source Type:		Notification				
<u>Hazardous Waste Handler Details</u>						
Sequence No:	1					
Receive Date:	19820723					
Handler Name:	PACIFIC BELL TELEPHONE CO DBA AT&T CALIF					
Generator Status Universe:	No Report					
Source Type:	Implementer					
<u>Owner/Operator Details</u>						
Owner/Operator Ind:	Current Owner	Street No:				
Type:	Private	Street 1:		NOT REQUIRED		
Name:	THE PACIFIC TELEPHONE AND TELEGRAPH CO	Street 2:				
Date Became Current:		City:		NOT REQUIRED		
Date Ended Current:		State:		ME		
Phone:	415-555-1212	Country:				
Source Type:	Notification	Zip Code:		99999		
Owner/Operator Ind:	Current Owner	Street No:				
Type:	Other	Street 1:		308 S. AKARD ST. 17TH		
Name:	PACIFIC BELL	Street 2:		17TH FLOOR		
Date Became Current:		City:		DALLAS		
Date Ended Current:		State:		TX		
Phone:	214-741-0464	Country:				
Source Type:	Implementer	Zip Code:		75202-0000		
Owner/Operator Ind:	Current Operator	Street No:				
Type:	Other	Street 1:		308 S. AKARD ST.		
Name:	DERONICA LAMB	Street 2:		17TH FLOOR		
Date Became Current:		City:		DALLAS		
Date Ended Current:		State:		TX		
Phone:	214-741-0464	Country:				
Source Type:	Implementer	Zip Code:		75202		

[75](#) 1 of 1 WNW 0.44 / 2,309.15 58.30 / -6 Torque-A-Matic Precision Machining 264 POLARIS AVENUE MOUNTAIN VIEW CA 94043-4595 **DELISTED HAZ**

Siteid: 162801
Latitude: 37.399580
Longitude: -122.083940
Original Source: CHAZ
Record Date: 09-JUL-2018

[76](#) 1 of 1 WNW 0.44 / 2,325.70 59.85 / -5 Blue Earth Energy Management Services, Inc. 253 POLARIS AVENUE MOUNTAIN VIEW CA 94043 **DELISTED HAZ**

Siteid: 387968
Latitude: 37.398790
Longitude: -122.083270
Original Source: CHAZ
Record Date: 30-MAY-2017

[77](#) 1 of 1 SW 0.44 / 2,338.80 78.07 / 13 ECONOMY MOTORS 997 W DANA ST MOUNTAIN VIEW CA 94041 **LUST**

Map Key	Number of Records	Direction	Distance (mi/ft)	Elev/Diff (ft)	Site	DB
---------	-------------------	-----------	------------------	----------------	------	----

Global ID: T0608500542 **County:** SANTA CLARA
Status: COMPLETED - CASE CLOSED **Latitude:** 37.3932698087541
Status Date: 1998-09-28 00:00:00 **Longitude:** -122.081883849212
Case Type: LUST CLEANUP SITE
Date Source: LUST Cleanup Sites from GeoTracker Search; LUST Cleanup Sites from GeoTracker Cleanup Sites Data Download

LUST Cleanup Sites from GeoTracker Cleanup Sites Data Download - Facilities Detail

RB Case No:		Potential COC:	Gasoline
Local Case No:		How Discovered:	
Begin Date:	1988-06-06 00:00:00	Stop Method:	
Lead Agency:	SANTA CLARA COUNTY LOP	Stop Description:	
Local Agency:	SANTA CLARA COUNTY LOP	Case Worker:	UST
CUF Case:	YES	File Location:	All Files are on GeoTracker or in the Local Agency Database

Potential Media of Concern: Other Groundwater (uses other than drinking water)
How Discovered Description:
Calwater Watershed Name: Santa Clara - Palo Alto (205.50)
DWR GW Subbasin Name: Santa Clara Valley - Santa Clara (2-009.02)
Disadvantaged Community:
Site History:

Regulatory Activity

Action Type:	RESPONSE
Date :	1998-09-28 00:00:00
Action:	Other Report / Document
Action Type:	ENFORCEMENT
Date :	1998-09-28 00:00:00
Action:	Closure/No Further Action Letter
Action Type:	RESPONSE
Date :	1997-11-24 00:00:00
Action:	Monitoring Report - Quarterly
Action Type:	ENFORCEMENT
Date :	1997-11-21 00:00:00
Action:	Staff Letter - #30150
Action Type:	RESPONSE
Date :	1997-11-20 00:00:00
Action:	Monitoring Report - Quarterly
Action Type:	ENFORCEMENT
Date :	1997-11-17 00:00:00
Action:	Staff Letter - #30152
Action Type:	RESPONSE
Date :	1994-01-10 00:00:00
Action:	Soil and Water Investigation Report
Action Type:	ENFORCEMENT
Date :	1993-10-18 00:00:00
Action:	Staff Letter - #30143
Action Type:	ENFORCEMENT
Date :	1992-10-02 00:00:00
Action:	Notice of Violation - #40129
Action Type:	Other
Date :	1988-06-06 00:00:00
Action:	Leak Reported

Map Key	Number of Records	Direction	Distance (mi/ft)	Elev/Diff (ft)	Site	DB
---------	-------------------	-----------	------------------	----------------	------	----

Action Type: REMEDIATION
Date : 1988-05-31 00:00:00
Action: Excavation

Regulatory Contacts

Contact Type:	Local Agency Caseworker	Address:	1555 Berger Drive, Suite 300
Contact Name:	UST CASE WORKER	Email:	
City:	SAN JOSE	Phone No:	4089183400
Organization Name:	SANTA CLARA COUNTY LOP		

Contact Type:	Regional Board Caseworker	Address:	1515 CLAY ST SUITE 1400
Contact Name:	Regional Water Board	Email:	
City:	OAKLAND	Phone No:	
Organization Name:	SAN FRANCISCO BAY RWQCB (REGION 2)		

Status History

Status: Completed - Case Closed
Status Date: 1998-09-28 00:00:00

Status: Open - Site Assessment
Status Date: 1991-07-03 00:00:00

Status: Open - Site Assessment
Status Date: 1990-01-31 00:00:00

Status: Open - Case Begin Date
Status Date: 1988-06-06 00:00:00

LUST Cleanup Sites from GeoTracker Search - Regulatory Profile(as of Apr 9, 2019)

Site Facility Name:	ECONOMY MOTORS	Address:	997 W DANA ST
Site Facility Type:	LUST CLEANUP SITE	City:	MOUNTAIN VIEW
Cleanup Status:	COMPLETED - CASE CLOSED	Zip:	94041
Project Status:		County:	SANTA CLARA
Potential COC:	GASOLINE	CUF Claim:	3018
WDR Place Type:		CUF Priority Assig:	B
WDR File:		CUF Amount Paid:	\$492,164
WDR Order:			
File Location:	ALL FILES ARE ON GEOTRACKER OR IN THE LOCAL AGENCY DATABASE		
Designated Beneficial Use:	MUN, AGR, IND, PROC		
Project Oversight Agencies:			
Report Link:	http://geotracker.waterboards.ca.gov/profile_report?global_id=T0608500542		
Cleanup Status Detail:	COMPLETED - CASE CLOSED AS OF 9/28/1998		
Cleanup History Link:	http://geotracker.waterboards.ca.gov/profile_report_include?global_id=T0608500542&tabname=regulatoryhistory		
Potential Media of Concern:	OTHER GROUNDWATER (USES OTHER THAN DRINKING WATER)		
User Defined Beneficial Use:			
DWR GW Sub Basin:	Santa Clara Valley - Santa Clara (2-009.02)		
Calwater Watershed Name:	Santa Clara - Palo Alto (205.50)		
Post Closure Site Management:			
Future Land Use:			
Cleanup Oversight Agencies:	SANTA CLARA COUNTY LOP (LEAD) CASEWORKER: UST CASE WORKER SAN FRANCISCO BAY RWQCB (REGION 2) CASEWORKER: Regional Water Board SANTA CLARA VALLEY WATER DISTRICT - CASE #: 06S2W21J01f		

Site History:

No site history available

LUST Cleanup Sites from GeoTracker Search - Cleanup Status History(as of Apr 9, 2019)

Status: Completed - Case Closed

Map Key	Number of Records	Direction	Distance (mi/ft)	Elev/Diff (ft)	Site	DB
Date :		9/28/1998				
Status:		Open - Site Assessment				
Date :		7/3/1991				
Status:		Open - Site Assessment				
Date :		1/31/1990				
Status:		Open - Case Begin Date				
Date :		6/6/1988				

LUST Cleanup Sites from GeoTracker Search - Cleanup Action(as of Apr 9, 2019)

Action Type: EXCAVATION **Begin Date:** 5/31/1988
Phase: **End Date:** 9/28/1998
Contaminant Mass Removed:
Description:

LUST Cleanup Sites from GeoTracker Search - Regulatory Activities(as of Apr 9, 2019)

Action Type: Other Regulatory Actions
Action Date: 9/28/1998
Received Issue Date: 9/28/1998
Action: Closure/No Further Action Letter
Doc Link: http://geotracker.waterboards.ca.gov/view_documents?global_id=T0608500542&enforcement_id=6241671&template=ENFORCEMENT

Title Description Comments:

Action Type: Other Regulatory Actions
Action Date: 9/28/1998
Received Issue Date: 9/28/1998
Action: Closure/No Further Action Letter

Doc Link:

Title Description Comments:

Action Type: Response Requested - Other
Action Date: 9/28/1998
Received Issue Date: 9/28/1998
Action: Other Report / Document
Doc Link: http://geotracker.waterboards.ca.gov/view_documents_all?global_id=T0608500542&doc_id=5837619

Title Description Comments:

SCVWD Electronic Files

Action Type: Response Requested - Reports
Action Date: 11/24/1997
Received Issue Date: 11/24/1997
Action: Monitoring Report - Quarterly

Doc Link:

Title Description Comments:

Monitoring Report - Quarterly

Action Type: Other Regulatory Actions
Action Date: 11/21/1997
Received Issue Date: 11/21/1997
Action: Staff Letter - #30150

Doc Link:

Title Description Comments:

Action Type: Response Requested - Reports
Action Date: 11/20/1997
Received Issue Date: 11/20/1997

Map Key	Number of Records	Direction	Distance (mi/ft)	Elev/Diff (ft)	Site	DB
Action:		Monitoring Report - Quarterly				
Doc Link:						
Title Description Comments:		Monitoring Report - Quarterly				
Action Type:		Other Regulatory Actions				
Action Date:		11/17/1997				
Received Issue Date:		11/17/1997				
Action:		Staff Letter - #30152				
Doc Link:						
Title Description Comments:						
Action Type:		Response Requested - Reports				
Action Date:		1/10/1994				
Received Issue Date:		10/31/1994				
Action:		Soil and Water Investigation Report				
Doc Link:						
Title Description Comments:		Soil and Water Investigation Report				
Action Type:		Other Regulatory Actions				
Action Date:		10/18/1993				
Received Issue Date:		10/18/1993				
Action:		Staff Letter - #30143				
Doc Link:						
Title Description Comments:						
Action Type:		Enforcement/Orders				
Action Date:		10/2/1992				
Received Issue Date:		10/2/1992				
Action:		Notice of Violation - #40129				
Doc Link:						
Title Description Comments:						
Action Type:		Leak Action				
Action Date:		6/6/1988				
Received Issue Date:						
Action:		Leak Reported				
Doc Link:						
Title Description Comments:						
Action Type:		Cleanup Action				
Action Date:		5/31/1988				
Received Issue Date:						
Action:		Excavation				
Doc Link:						
Title Description Comments:						

LUST Cleanup Sites from GeoTracker Search - Documents(as of Apr 9, 2019)

Document Type:	Site Documents	Size :	
Document Date:	9/28/1998	Submitted By:	COUNTY OF SANTA CLARA STUDENT INTERN (REGULATOR)
Type:	OTHER REPORT / DOCUMENT	Submitted:	
Title:	SCVWD ELECTRONIC FILES		
Title Link:	http://geotracker.waterboards.ca.gov/view_documents?global_id=T0608500542&document_id=5837619		
Document Type:	Site Documents	Size :	
Document Date:	9/28/1998	Submitted By:	COUNTY OF SANTA CLARA STUDENT INTERN (REGULATOR)

Map Key	Number of Records	Direction	Distance (mi/ft)	Elev/Diff (ft)	Site	DB
Type:		CLOSURE/NO FURTHER ACTION LETTER			Submitted:	
Title:		UNKNOWN				
Title Link:		http://geotracker.waterboards.ca.gov/view_documents?global_id=T0608500542&enforcement_id=6241671				
78	1 of 1	SSE	0.45 / 2,394.40	83.68 / 19	Felix's Auto Service 191 W Evelyn Ave Mountain View CA	SANTA CLARA LO
SCVWD ID:		06S2W22P01f				
Closure Date:		4/18/1996				
Link:		http://lustop.sccgov.org/files/06S2W22P01f/				
79	1 of 1	W	0.45 / 2,398.26	61.06 / -4	T-Mobile West Corporation SF24157B 230 POLARIS AVE MOUNTAIN VIEW CA 94043	DELISTED HAZ
Siteid:		415821				
Latitude:		37.398712				
Longitude:		-122.084472				
Original Source:		CHAZ				
Record Date:		30-MAY-2017				
80	1 of 1	W	0.47 / 2,464.58	66.77 / 2	COURTYARD BUSINESS PARK 1200-1390 VILLA STREET MOUNTAIN VIEW CA 94041	LUST
Global ID:		T10000000686			County: SANTA CLARA	
Status:		COMPLETED - CASE CLOSED			Latitude: 37.3974030471492	
Status Date:		2011-02-18 00:00:00			Longitude: -122.084369659424	
Case Type:		LUST CLEANUP SITE				
Date Source:		LUST Cleanup Sites from GeoTracker Search; LUST Cleanup Sites from GeoTracker Cleanup Sites Data Download				
LUST Cleanup Sites from GeoTracker Cleanup Sites Data Download - Facilities Detail						
RB Case No:		14-792		Potential COC: 1,1,1-Trichloroethane (TCA), Other Chlorinated Hydrocarbons, Tetrachloroethylene (PCE), Diesel, Heating Oil / Fuel Oil		
Local Case No:		06S2W21G01f		How Discovered: Site Assessment/Site Investigation		
Begin Date:		1987-01-01 00:00:00		Stop Method: Close and Remove Tank		
Lead Agency:		SANTA CLARA COUNTY LOP		Stop Description:		
Local Agency:		SANTA CLARA COUNTY LOP		Case Worker: GOR		
CUF Case:		NO		File Location: All Files are on GeoTracker or in the Local Agency Database		
Potential Media of Concern:		Aquifer used for drinking water supply, Soil				
How Discovered Description:						
Calwater Watershed Name:		Santa Clara - Palo Alto (205.50)				
DWR GW Subbasin Name:		Santa Clara Valley - Santa Clara (2-009.02)				
Disadvantaged Community:						
Site History:						
Site History: - Courtyards, is an 11.92 acre business park that was developed with three stand-alone buildings and a series of connected buildings surrounding multiple courtyards. The property was originally developed as a cannery in 1887. A major site redevelopment was undertaken in 1985 and completed in 1987, which included the demolition of several on-site buildings including homes and the large former cannery, the complete renovation of all remaining buildings, and the construction of the present-day building at 1200 Villa Street. A total of eight USTs may have been located on the property (Tanks A through H). Tank A - The capacity of Tank A was approximately 10,000 gallons (some documents note a capacity of 35,000 gallons) and was used to store bunker fuel oil. The UST was located in the north central portion of the site. 1985 - In approximately March 1985 two soil samples were collected from holes which had been cut through the base of the tank. The soil samples were collected from the backfill material immediately beneath the UST. The maximum detections in soil were 10,000 ppm oil, 2,000 ppm diesel fuel, 34 ppm xylenes, 9 ppm toluene and 350 ppm volatile hydrocarbons. 1987 - Tank A was likely removed in approximately 1987. 1998 - On April 28, 1998 a soil and groundwater sample was collected from Geoprobe boring SB-5 located in the center of the former UST excavation. The soil sample was collected at 14.5 feet bgs and was ND for all constituents. The groundwater sample detected TPH-diesel at 870 ppb and TPH-motor oil at 890 ppb. In addition 1,1 Dichloroethene, Tetra-chlorethene, and 1,1,1-Trichloethane was detected at 2, 1, and 3.2 ppb, respectively. 2008 - On January 18, 2008 a soil and groundwater sample was collected from						

Map Key	Number of Records	Direction	Distance (mi/ft)	Elev/Diff (ft)	Site	DB
---------	-------------------	-----------	------------------	----------------	------	----

boring SB-03-05. The soil sample detected 25 ppm TRPH and 0.022 ppm toluene. Several metals were detected, but none were above their respective Environmental Screening Levels (ESLs). The groundwater sample detected 35 ppb TRPH and 0.84 ppb toluene. Several VOCs were analyzed and determined to be below the detection limit. On October 18 2008 five soil borings were installed to depths of 20 to 24 feet bgs. Soil and groundwater samples were collected from each of the borings. All of the soil samples were ND except for the samples collected from boring B-2 which detected up to 8.4, ppm TPH-g, 4,400 ppm TPH-d, and 230 ppm motor oil. BTEX constituents were ND. Groundwater samples were all ND except for the sample collected from boring B-2 which detected 10,000 ppb TPH-d and 1,100 ppb motor oil. BTEX and TPH-g constituents were ND. 2009 During July and August 2009 three groundwater monitoring wells were installed and sampled, and grab groundwater samples were collected from borings GW-B-1 and GW-B-2. All samples were ND for all petroleum compounds with the exception of MW-2 which detected 53 ppb TPH-d and 100 ppb TPH-motor oil. There were several VOC detections, but none were reported above ESLs. 2009 to 2010 Three groundwater monitoring events took place between the third quarter of 2009 through the first quarter of 2010. The highest detected petroleum compound concentrations were 84 ppb TPH-d, 120 ppb TPH-motor oil. Several VOCs including chloroform, tetrachloroethene (PCE), 1,1,1 trichloroethane, and naphthalene were detected at concentrations below ESLs. Tanks B and C - Tanks B and C may have been located to the northeast of building 1200. Tank C is shown on some file documents as located next to the southeast corner of building 1200. One of the tanks was described as a 10,000 gallon fuel UST. The exact location and a determination that the USTs were removed cannot be made. In 2008, a geophysical survey was conducted in this area of the property with the focus on locating USTs and no anomalies that could be interpreted as a possible UST or similar buried feature were identified. 1998 - Two soil borings were constructed near the southeast corner of building 1200. The report stated that the precise location of the UST was not found and that it was not known if the UST had been removed. The soil samples detected up to 100 ppm TPH-motor oil and 18 ppm TPH-d. The groundwater sample from SB-4 640 ppb TPH-d, but was ND for all other constituents. 2008 - On January 18, 2008 two borings (SB-06-05 and SB-07-05) were constructed and soil and groundwater samples were collected near the location of the USTs (northeast of building 1200). The soil sample detected 11 ppm TRPH. The groundwater sample detected up to 15 ppb TRPH, 1.1 ppb toluene, and 0.93 ppb xylenes. Several VOCs were analyzed and determined to be below the detection limit. All detected analytes were below the associated ESLs. 2009 - In July 2009, to evaluate groundwater quality in the northeastern area of the property near Tank A, three monitoring wells were installed. These wells are down-gradient from the inferred locations of Tanks B and C. Results from four consecutive sampling events at these wells are described above under Tank A. It should be noted that the location of Tanks B and C was shown in different locations by documents in the project file. It should also be noted that there is not evidence demonstrating that there was a release from the USTs. Tanks D-G and Grease Pit - Tanks D through G were reportedly located in the southwestern portion of the site and used to store alcohol. Due to the lack of documentation, the volume, exact location and a determination that the USTs were removed cannot be made. 1985 - Tanks D and E were reportedly removed in 1985. Soil samples were collected in approximately April 1985 at the base of both UST excavations. The samples were composited and analyzed for VOCs. None of the samples detected VOCs above their respective ESLs. 1998 - Two soil borings were constructed in the approximate location of the former UST locations. The soil samples did not detect petroleum hydrocarbons or VOCs. The groundwater sample collected from SB-2 was ND for all analytes. The groundwater sample from SB-1 detected 0.71 ppb chloroform, but was ND for all other constituents. The ESL for chloroform is 70 ppb. Historic records indicate that a grease pit may have existed to the north of the USTs within the footprint of the existing building. Tanks F and G may still be situated in the ground in the vicinity of building 1350. 2009 - A groundwater sample was collected immediately adjacent to the building near the inferred location of the grease pit. The groundwater sample GW-B-1 was ND for all constituents with the exception of 1.1 ppb 1,1,1-TCA and 2.1 ppb PCE, both of these detections are below their respective ESLs. Tank H - Tank H was presumably located near the southwest corner of building 1380. However, a report prepared in 1998 states that the UST is located on the adjacent property. Due to the lack of documentation, the volume, exact location and a determination that the UST was removed cannot be made. 2008 Two soil borings were installed (SB-01-05 and SB-02-05) near the northwestern corner of building 1350. The soil samples detected up to 34 ppm TRPH and 0.013 ppm toluene. All other constituents were ND. Groundwater samples detected up to 19 ppb TRPH, 1.7 ppb toluene, 0.98 ppb xylenes, and 1.2 ppb 1,1,1-Trichloroethane. 2009 - A groundwater sample (GW-B-2) was collected near former Tank H. The results show that it was ND for all constituents. Summary Tanks B-H - The reports in the file do not present information that can be used to conclusively determine the exact location, description, and status of all potential USTs. In addition, there is not information in the file providing eye witness accounts regarding the condition of the USTs at the time they were removed. Consequently, the DEH cannot state that the USTs did not have a release. The DEH can state that based on the information in the file there is not information that demonstrates that the USTs had a release.

Regulatory Activity

Action Type:	RESPONSE
Date :	2011-12-15 00:00:00
Action:	Well Destruction Report
Action Type:	ENFORCEMENT
Date :	2011-04-06 00:00:00
Action:	Closure/No Further Action Letter
Action Type:	ENFORCEMENT
Date :	2011-03-10 00:00:00
Action:	Closure/No Further Action Letter
Action Type:	RESPONSE
Date :	2011-02-25 00:00:00
Action:	Well Destruction Report
Action Type:	ENFORCEMENT
Date :	2011-02-18 00:00:00
Action:	Closure/No Further Action Letter
Action Type:	ENFORCEMENT
Date :	2011-01-13 00:00:00

Map Key	Number of Records	Direction	Distance (mi/ft)	Elev/Diff (ft)	Site	DB
Action:					Staff Letter - #1102311	
Action Type:					RESPONSE	
Date :					2010-11-12 00:00:00	
Action:					Other Report / Document	
Action Type:					ENFORCEMENT	
Date :					2010-08-23 00:00:00	
Action:					Staff Letter	
Action Type:					RESPONSE	
Date :					2010-07-31 00:00:00	
Action:					Monitoring Report - Quarterly	
Action Type:					RESPONSE	
Date :					2009-10-30 00:00:00	
Action:					Monitoring Report - Quarterly	
Action Type:					RESPONSE	
Date :					2009-08-21 00:00:00	
Action:					Site Assessment Report	
Action Type:					ENFORCEMENT	
Date :					2009-05-15 00:00:00	
Action:					Staff Letter - #9002515	
Action Type:					RESPONSE	
Date :					2009-05-07 00:00:00	
Action:					Preliminary Site Assessment Workplan - Addendum	
Action Type:					ENFORCEMENT	
Date :					2009-03-05 00:00:00	
Action:					Staff Letter - #90025030	
Action Type:					RESPONSE	
Date :					2009-02-06 00:00:00	
Action:					Other Report / Document	
Action Type:					ENFORCEMENT	
Date :					2009-01-15 00:00:00	
Action:					Other Report	
Action Type:					ENFORCEMENT	
Date :					2009-01-14 00:00:00	
Action:					Notice of Responsibility	
Action Type:					RESPONSE	
Date :					2009-01-01 00:00:00	
Action:					Correspondence	
Action Type:					RESPONSE	
Date :					2008-08-14 00:00:00	
Action:					Other Workplan	
Action Type:					Other	
Date :					1998-05-01 00:00:00	
Action:					Leak Reported	
Action Type:					RESPONSE	
Date :					1998-05-01 00:00:00	
Action:					Soil and Water Investigation Report	
Action Type:					RESPONSE	
Date :					1998-04-01 00:00:00	
Action:					Other Report / Document	

Regulatory Contacts

Map Key	Number of Records	Direction	Distance (mi/ft)	Elev/Diff (ft)	Site	DB
---------	-------------------	-----------	------------------	----------------	------	----

Contact Type:	Regional Board Caseworker	Address:	1515 CLAY ST SUITE 1400
Contact Name:	Regional Water Board	Email:	
City:	OAKLAND	Phone No:	
Organization Name:	SAN FRANCISCO BAY RWQCB (REGION 2)		

Contact Type:	Local Agency Caseworker	Address:	1555 BERGER DRIVE STE 300
Contact Name:	Gerald O'Regan	Email:	gerald.o'regan@deh.sccgov.org
City:	SAN JOSE	Phone No:	
Organization Name:	SANTA CLARA COUNTY LOP		

Status History

Status:	Completed - Case Closed
Status Date:	2011-02-18 00:00:00
Status:	Open - Assessment & Interim Remedial Action
Status Date:	2010-08-23 00:00:00
Status:	Open - Site Assessment
Status Date:	2009-01-13 00:00:00
Status:	Open - Case Begin Date
Status Date:	1987-01-01 00:00:00

LUST Cleanup Sites from GeoTracker Search - Regulatory Profile(as of Apr 9, 2019)

Site Facility Name:	COURTYARD BUSINESS PARK	Address:	1200-1390 VILLA STREET
Site Facility Type:	LUST CLEANUP SITE	City:	MOUNTAIN VIEW
Cleanup Status:	COMPLETED - CASE CLOSED	Zip:	94041
Project Status:		County:	SANTA CLARA
Potential COC:	1,1,1-TRICHLOROETHANE (TCA), DIESEL, HEATING OIL / FUEL OIL, OTHER CHLORINATED HYDROCARBONS, TETRACHLOROETHYLENE (PCE)	CUF Claim:	
WDR Place Type:		CUF Priority Assig:	
WDR File:		CUF Amount Paid:	
WDR Order:			
File Location:	ALL FILES ARE ON GEOTRACKER OR IN THE LOCAL AGENCY DATABASE		
Designated Beneficial Use:	MUN, AGR, IND, PROC		
Project Oversight Agencies:			
Report Link:	http://geotracker.waterboards.ca.gov/profile_report?global_id=T10000000686		
Cleanup Status Detail:	COMPLETED - CASE CLOSED AS OF 2/18/2011		
Cleanup History Link:	http://geotracker.waterboards.ca.gov/profile_report_include?global_id=T10000000686&tabname=regulatoryhistory		
Potential Media of Concern:	AQUIFER USED FOR DRINKING WATER SUPPLY, SOIL		
User Defined Beneficial Use:			
DWR GW Sub Basin:	Santa Clara Valley - Santa Clara (2-009.02)		
Calwater Watershed Name:	Santa Clara - Palo Alto (205.50)		
Post Closure Site Management:	NO EXCAVATION OF CONTAMINATED SOILS WITHOUT AGENCY REVIEW AND APPROVAL NO GROUNDWATER EXTRACTION AT ANY DEPTH WITHOUT APPROVAL NOTIFY PRIOR TO CHANGE IN LAND USE NOTIFY PRIOR TO DEVELOPMENT ONLY EXTRACTION OF GROUNDWATER FOR SITE REMEDIATION PERMITTED PERFORM H&S PLAN PRIOR TO SUBSURFACE WORK COMMERCIAL		
Future Land Use:			
Cleanup Oversight Agencies:	SANTA CLARA COUNTY LOP (LEAD) - CASE #: 06S2W21G01f CASEWORKER: Gerald O'Regan SAN FRANCISCO BAY RWQCB (REGION 2) - CASE #: 14-792 CASEWORKER: Regional Water Board		

Site History:

Site History: - Courtyards, is an 11.92 acre business park that was developed with three stand-alone buildings and a series of connected buildings surrounding multiple courtyards. The property was originally developed as a cannery in 1887. A major site redevelopment was undertaken in 1985 and completed in 1987, which included the demolition of several on-site buildings including homes and the large former cannery, the complete renovation of all remaining buildings, and the construction of the present-day building at 1200 Villa Street.

A total of eight USTs may have been located on the property (Tanks A through H).

<i>Map Key</i>	<i>Number of Records</i>	<i>Direction</i>	<i>Distance (mi/ft)</i>	<i>Elev/Diff (ft)</i>	<i>Site</i>	<i>DB</i>
----------------	--------------------------	------------------	-------------------------	-----------------------	-------------	-----------

Tank A - The capacity of Tank A was approximately 10,000 gallons (some documents note a capacity of 35,000 gallons) and was used to store bunker fuel oil. The UST was located in the north central portion of the site.

1985 - In approximately March 1985 two soil samples were collected from holes which had been cut through the base of the tank. The soil samples were collected from the backfill material immediately beneath the UST. The maximum detections in soil were 10,000 ppm oil, 2,000 ppm diesel fuel, 34 ppm xylenes, 9 ppm toluene and 350 ppm volatile hydrocarbons.

1987 - Tank A was likely removed in approximately 1987.

1998 - On April 28, 1998 a soil and groundwater sample was collected from Geoprobe boring SB-5 located in the center of the former UST excavation. The soil sample was collected at 14.5 feet bgs and was ND for all constituents. The groundwater sample detected TPH-diesel at 870 ppb and TPH-motor oil at 890 ppb. In addition 1,1 Dichloroethene, Tetra-chlorethene, and 1,1,1-Trichloethane was detected at 2, 1, and 3.2 ppb, respectively.

2008 - On January 18, 2008 a soil and groundwater sample was collected from boring SB-03-05. The soil sample detected 25 ppm TRPH and 0.022 ppm toluene. Several metals were detected, but none were above their respective Environmental Screening Levels (ESLs). The groundwater sample detected 35 ppb TRPH and 0.84 ppb toluene. Several VOCs were analyzed and determined to be below the detection limit.

(.) On October 18 2008 five soil borings were installed to depths of 20 to 24 feet bgs. Soil and groundwater samples were collected from each of the borings. All of the soil samples were ND except for the samples collected from boring B-2 which detected up to 8.4, ppm TPH-g, 4,400 ppm TPH-d, and 230 ppm motor oil. BTEX constituents were ND. Groundwater samples were all ND except for the sample collected from boring B-2 which detected 10,000 ppb TPH-d and 1,100 ppb motor oil. BTEX and TPH-g constituents were ND.

2009 - During July and August 2009 three groundwater monitoring wells were installed and sampled, and grab groundwater samples were collected from borings GW-B-1 and GW-B-2. All samples were ND for all petroleum compounds with the exception of MW-2 which detected 53 ppb TPH-d and 100 ppb TPH-motor oil. There were several VOC detections, but none were reported above ESLs.

2009 to 2010 - Three groundwater monitoring events took place between the third quarter of 2009 through the first quarter of 2010. The highest detected petroleum compound concentrations were 84 ppb TPH-d, 120 ppb TPH-motor oil. Several VOCs including chloroform, tetrachloroethene (PCE), 1,1,1 trichloroethane, and naphthalene were detected at concentrations below ESLs.

Tanks B and C - Tanks B and C may have been located to the northeast of building 1200. Tank C is shown on some file documents as located next to the southeast corner of building 1200. One of the tanks was described as a 10,000 gallon fuel UST. The exact location and a determination that the USTs were removed cannot be made. In 2008, a geophysical survey was conducted in this area of the property with the focus on locating USTs and no anomalies that could be interpreted as a possible UST or similar buried feature were identified.

1998 - Two soil borings were constructed near the southeast corner of building 1200. The report stated that the precise location of the UST was not found and that it was not known if the UST had been removed. The soil samples detected up to 100 ppm TPH-motor oil and 18 ppm TPH-d. The groundwater sample from SB-4 640 ppb TPH-d, but was ND for all other constituents.

2008 - On January 18, 2008 two borings (SB-06-05 and SB-07-05) were constructed and soil and groundwater samples were collected near the location of the USTs (northeast of building 1200). The soil sample detected 11 ppm TRPH. The groundwater sample detected up to 15 ppb TRPH, 1.1 ppb toluene, and 0.93 ppb xylenes. Several VOCs were analyzed and determined to be below the detection limit. All detected analytes were below the associated ESLs.

2009 - In July 2009, to evaluate groundwater quality in the northeastern area of the property near Tank A, three monitoring wells were installed. These wells are down-gradient from the inferred locations of Tanks B and C. Results from four consecutive sampling events at these wells are described above under 'Tank A'.

(.) It should be noted that the location of Tanks B and C was shown in different locations by documents in the project file. It should also be noted that there is not evidence demonstrating that there was a release from the USTs.

Tanks D-G and Grease Pit - Tanks D through G were reportedly located in the southwestern portion of the site and used to store alcohol. Due to the lack of documentation, the volume, exact location and a determination that the USTs were removed cannot be made.

1985 - Tanks D and E were reportedly removed in 1985.

(.) Soil samples were collected in approximately April 1985 at the base of both UST excavations. The samples were composited and analyzed for VOCs. None of the samples detected VOCs above their respective ESLs.

1998 - Two soil borings were constructed in the approximate location of the former UST locations. The soil samples did not detect petroleum hydrocarbons or VOCs. The groundwater sample collected from SB-2 was ND for all analytes. The groundwater sample from SB-1 detected 0.71 ppb chloroform, but was ND for all other constituents. The ESL for chloroform is 70 ppb.

(.) Historic records indicate that a grease pit may have existed to the north of the USTs within the footprint of the existing building.

(.) Tanks F and G may still be situated in the ground in the vicinity of building 1350.

2009 - A groundwater sample was collected immediately adjacent to the building near the inferred location of the grease pit. The groundwater sample GW-B-1 was ND for all constituents with the exception of 1.1 ppb 1,1,1-TCA and 2.1 ppb PCE, both of these detections are below their respective ESLs.

Map Key	Number of Records	Direction	Distance (mi/ft)	Elev/Diff (ft)	Site	DB
----------------	--------------------------	------------------	-------------------------	-----------------------	-------------	-----------

Tank H - Tank H was presumably located near the southwest corner of building 1380. However, a report prepared in 1998 states that the UST is located on the adjacent property. Due to the lack of documentation, the volume, exact location and a determination that the UST was removed cannot be made.

2008 - Two soil borings were installed (SB-01-05 and SB-02-05) near the northwestern corner of building 1350. The soil samples detected up to 34 ppm TRPH and 0.013 ppm toluene. All other constituents were ND. Groundwater samples detected up to 19 ppb TRPH, 1.7 ppb toluene, 0.98 xtlenes, and 1.2 ppb 1,1,1-Trichloroethane.

2009 - A groundwater sample (GW-B-2) was collected near former Tank H. The results show that it was ND for all constituents.

Summary Tanks B-H - The reports in the file do not present information that can be used to conclusively determine the exact location, description, and status of all potential USTs. In addition, there is not information in the file providing eye witness accounts regarding the condition of the USTs at the time they were removed. Consequently, the DEH cannot state that the USTs did not have a release. The DEH can state that based on the information in the file there is not information that demonstrates that the USTs had a release.

LUST Cleanup Sites from GeoTracker Search - Cleanup Status History(as of Apr 9, 2019)

Status:	Completed - Case Closed
Date :	2/18/2011
Status:	Open - Assessment & Interim Remedial Action
Date :	8/23/2010
Status:	Open - Site Assessment
Date :	1/13/2009
Status:	Open - Case Begin Date
Date :	1/1/1987

LUST Cleanup Sites from GeoTracker Search - Regulatory Activities(as of Apr 9, 2019)

Action Type:	Response Requested - Reports
Action Date:	12/15/2011
Received Issue Date:	12/15/2011
Action:	Well Destruction Report
Doc Link:	http://geotracker.waterboards.ca.gov/view_documents_all?global_id=T1000000686&doc_id=5926042
Title Description Comments:	

Well Abandonment/Destruction 12/15/2011

Action Type:	Other Regulatory Actions
Action Date:	4/6/2011
Received Issue Date:	4/6/2011
Action:	Closure/No Further Action Letter
Doc Link:	http://geotracker.waterboards.ca.gov/view_documents?global_id=T1000000686&enforcement_id=6083864&temp_table=ENFORCEMENT
Title Description Comments:	

For tanks B-K and oil pit

Action Type:	Other Regulatory Actions
Action Date:	3/10/2011
Received Issue Date:	3/10/2011
Action:	Closure/No Further Action Letter
Doc Link:	http://geotracker.waterboards.ca.gov/view_documents?global_id=T1000000686&enforcement_id=6080621&temp_table=ENFORCEMENT
Title Description Comments:	

Action Type:	Response Requested - Reports
Action Date:	2/25/2011
Received Issue Date:	2/16/2011
Action:	Well Destruction Report
Doc Link:	http://geotracker.waterboards.ca.gov/view_documents_all?global_id=T1000000686&doc_id=5703063
Title Description Comments:	

Map Key	Number of Records	Direction	Distance (mi/ft)	Elev/Diff (ft)	Site	DB
----------------	--------------------------	------------------	-------------------------	-----------------------	-------------	-----------

Well Destruction Report

Action Type: Other Regulatory Actions
Action Date: 2/18/2011
Received Issue Date: 2/18/2011
Action: Closure/No Further Action Letter
Doc Link: http://geotracker.waterboards.ca.gov/view_documents?global_id=T1000000686&enforcement_id=6078550&table=ENFORCEMENT

Title Description Comments:

Action Type: Other Regulatory Actions
Action Date: 1/13/2011
Received Issue Date: 1/13/2011
Action: Staff Letter - #1102311
Doc Link: http://geotracker.waterboards.ca.gov/view_documents?global_id=T1000000686&enforcement_id=6074620&table=ENFORCEMENT

Title Description Comments:

Well Destruction Report

Action Type: Response Requested - Other
Action Date: 11/12/2010
Received Issue Date: 11/12/2010
Action: Other Report / Document
Doc Link: http://geotracker.waterboards.ca.gov/view_documents_all?global_id=T1000000686&doc_id=5926033

Title Description Comments:

Case Summaries 11/12/2010

Action Type: Other Regulatory Actions
Action Date: 8/23/2010
Received Issue Date: 8/23/2010
Action: Staff Letter
Doc Link: http://geotracker.waterboards.ca.gov/view_documents?global_id=T1000000686&enforcement_id=6061859&table=ENFORCEMENT

Title Description Comments:

Action Type: Response Requested - Reports
Action Date: 10/30/2009
Received Issue Date: 10/30/2009
Action: Monitoring Report - Quarterly
Doc Link: http://geotracker.waterboards.ca.gov/view_documents_all?global_id=T1000000686&doc_id=5926036

Title Description Comments:

GW Monitoring Report 10/30/2009 - 04/12/2010

Action Type: Response Requested - Reports
Action Date: 8/21/2009
Received Issue Date: 9/16/2009
Action: Site Assessment Report

Doc Link:
Title Description Comments:

Report - Additional Site Assessment

Action Type: Other Regulatory Actions
Action Date: 5/15/2009
Received Issue Date: 5/15/2009
Action: Staff Letter - #9002515
Doc Link: http://geotracker.waterboards.ca.gov/view_documents?global_id=T1000000686&enforcement_id=6013582&table=ENFORCEMENT

Title Description Comments:

Quarterly Monitoring Report - Second Quarter 2010

Action Type: Other Regulatory Actions
Action Date: 5/15/2009
Received Issue Date: 5/15/2009
Action: Staff Letter - #9002515
Doc Link:
Title Description Comments:

Report - Additional Site Assessment

Action Type: Response Requested - Workplans
Action Date: 5/7/2009
Received Issue Date: 5/7/2009
Action: Preliminary Site Assessment Workplan - Addendum
Doc Link:
Title Description Comments:

Work Plan - Additional Site Assessment

Action Type: Other Regulatory Actions
Action Date: 3/5/2009
Received Issue Date: 3/5/2009
Action: Staff Letter - #90025030
Doc Link: http://geotracker.waterboards.ca.gov/view_documents?global_id=T10000000686&enforcement_id=6005759&temp_table=ENFORCEMENT
Title Description Comments:

Workplan - Additional Site Assessment

Action Type: Response Requested - Other
Action Date: 2/6/2009
Received Issue Date: 2/6/2009
Action: Other Report / Document
Doc Link: http://geotracker.waterboards.ca.gov/view_documents_all?global_id=T10000000686&doc_id=5926040
Title Description Comments:

State Information 2/06/2009

Action Type: Reports
Action Date: 1/15/2009
Received Issue Date: 1/15/2009
Action: Other Report
Doc Link: http://geotracker.waterboards.ca.gov/view_documents?global_id=T10000000686&enforcement_id=6323682&temp_table=ENFORCEMENT
Title Description Comments:

Map & Metroscan Information 01/15/2009

Action Type: Notices
Action Date: 1/14/2009
Received Issue Date: 1/14/2009
Action: Notice of Responsibility
Doc Link: http://geotracker.waterboards.ca.gov/view_documents?global_id=T10000000686&enforcement_id=6000643&temp_table=ENFORCEMENT
Title Description Comments:

NOR

Action Type: Response Requested - Other
Action Date: 1/1/2009
Received Issue Date: 1/1/2009
Action: Correspondence
Doc Link: http://geotracker.waterboards.ca.gov/view_documents_all?global_id=T10000000686&doc_id=5926035
Title Description Comments:

Map Key	Number of Records	Direction	Distance (mi/ft)	Elev/Diff (ft)	Site	DB
----------------	--------------------------	------------------	-------------------------	-----------------------	-------------	-----------

Correspondence 2009

Action Type: Response Requested - Workplans
Action Date: 8/14/2008
Received Issue Date: 8/14/2008
Action: Other Workplan
Doc Link: http://geotracker.waterboards.ca.gov/view_documents_all?global_id=T10000000686&doc_id=5926043
Title Description Comments:

Work Plan 08/14/2008 - 05/07/2009

Action Type: Response Requested - Reports
Action Date: 5/1/1998
Received Issue Date: 5/1/1998
Action: Soil and Water Investigation Report
Doc Link: http://geotracker.waterboards.ca.gov/view_documents_all?global_id=T10000000686&doc_id=5926041
Title Description Comments:

Soil & Water Investigation Report 05/01/1998 - 09/11/2009

Action Type: Response Requested - Other
Action Date: 4/1/1998
Received Issue Date: 4/1/1998
Action: Other Report / Document
Doc Link: http://geotracker.waterboards.ca.gov/view_documents_all?global_id=T10000000686&doc_id=5926038
Title Description Comments:

Miscellaneous Report 04/01/1998 - 04/02/2009

Action Type: Response Requested - Reports
Action Date: 7/31/2010
Received Issue Date:
Action: Monitoring Report - Quarterly
Doc Link:
Title Description Comments:

- This is for four quarters of groundwater monitoring. Begins with the third quarter 2009 and ends with second quarter 2010.

Action Type: Leak Action
Action Date: 5/1/1998
Received Issue Date:
Action: Leak Reported
Doc Link:
Title Description Comments:

LUST Cleanup Sites from GeoTracker Search - Site Maps(as of Apr 9, 2019)

Title: MW-1 (MW-1)
Link: http://geotracker.waterboards.ca.gov/esi/uploads/geo_bore/6813585579/T10000000686.PDF
Size : 62 KB
Submitted By: KATE MOTRONI (AUTH_RP)
Submitted: 10/16/2009

Title: MW-3 (MW-3)
Link: http://geotracker.waterboards.ca.gov/esi/uploads/geo_bore/7553789436/T10000000686.PDF
Size : 64 KB
Submitted By: KATE MOTRONI (AUTH_RP)
Submitted: 10/16/2009

Title: MW-2 (MW-2)
Link: http://geotracker.waterboards.ca.gov/esi/uploads/geo_bore/3811407804/T10000000686.PDF
Size : 53 KB

Map Key	Number of Records	Direction	Distance (mi/ft)	Elev/Diff (ft)	Site	DB
Submitted By:		KATE MOTRONI (AUTH_RP)				
Submitted:		10/16/2009				
<u>LUST Cleanup Sites from GeoTracker Search - Documents(as of Apr 9, 2019)</u>						
Document Type:	Site Documents			Size :		
Document Date:	12/15/2011			Submitted By:	MICHAEL SCHUSTER (REGULATOR)	
Type:	WELL DESTRUCTION REPORT			Submitted:		
Title:	WELL ABANDONMENT/DESTRUCTION				12/15/2011	
Title Link:	http://geotracker.waterboards.ca.gov/view_documents?global_id=T10000000686&document_id=5926042					
Document Type:	Site Documents			Size :		
Document Date:	4/6/2011			Submitted By:	(REGULATOR)	
Type:	CLOSURE/NO FURTHER ACTION LETTER			Submitted:		
Title:	FOR TANKS B-K AND OIL PIT					
Title Link:	http://geotracker.waterboards.ca.gov/view_documents?global_id=T10000000686&enforcement_id=6083864					
Document Type:	Site Documents			Size :		
Document Date:	3/10/2011			Submitted By:	(REGULATOR)	
Type:	CLOSURE/NO FURTHER ACTION LETTER			Submitted:		
Title:	UNKNOWN					
Title Link:	http://geotracker.waterboards.ca.gov/view_documents?global_id=T10000000686&enforcement_id=6080621					
Document Type:	Site Documents			Size :		
Document Date:	2/18/2011			Submitted By:	(REGULATOR)	
Type:	CLOSURE/NO FURTHER ACTION LETTER			Submitted:		
Title:	UNKNOWN					
Title Link:	http://geotracker.waterboards.ca.gov/view_documents?global_id=T10000000686&enforcement_id=6078550					
Document Type:	Site Documents			Size :	8,795 KB	
Document Date:	2/15/2011			Submitted By:	KATE MOTRONI (AUTH_RP)	
Type:	WELL DESTRUCTION REPORT			Submitted:		
Title:	WELL DESTRUCTION REPORT					
Title Link:	http://geotracker.waterboards.ca.gov/esi/uploads/geo_report/7607874572/T10000000686.PDF					
Document Type:	Site Documents			Size :		
Document Date:	1/13/2011			Submitted By:	(REGULATOR)	
Type:	STAFF LETTER			Submitted:		
Title:	WELL DESTRUCTION REPORT					
Title Link:	http://geotracker.waterboards.ca.gov/view_documents?global_id=T10000000686&enforcement_id=6074620					
Document Type:	Site Documents			Size :		
Document Date:	11/12/2010			Submitted By:	MICHAEL SCHUSTER (REGULATOR)	
Type:	OTHER REPORT / DOCUMENT			Submitted:		
Title:	CASE SUMMARIES 11/12/2010					
Title Link:	http://geotracker.waterboards.ca.gov/view_documents?global_id=T10000000686&document_id=5926033					
Document Type:	Site Documents			Size :		
Document Date:	8/23/2010			Submitted By:	(REGULATOR)	
Type:	STAFF LETTER			Submitted:		
Title:	UNKNOWN					
Title Link:	http://geotracker.waterboards.ca.gov/view_documents?global_id=T10000000686&enforcement_id=6061859					
Document Type:	Monitoring Reports			Size :	5,825 KB	
Document Date:	10/30/2009			Submitted By:	KATE MOTRONI (AUTH_RP)	
Type:	MONITORING REPORT - QUARTERLY			Submitted:		
Title:	THIRD QUARTER 2009					
Title Link:	http://geotracker.waterboards.ca.gov/esi/uploads/geo_report/9019613981/T10000000686.PDF					
Document Type:	Monitoring Reports			Size :	5,946 KB	
Document Date:	10/30/2009			Submitted By:	MICHAEL SCHUSTER (REGULATOR)	
Type:	MONITORING REPORT - QUARTERLY			Submitted:		
Title:	GW MONITORING REPORT 10/30/2009 - 04/12/2010 -					
Title Link:	http://geotracker.waterboards.ca.gov/regulators/deliverable_documents/6594054281/GWM%5FR%5F2010%2D01%2D15%2Epdf					
Document Type:	Monitoring Reports			Size :	5,632 KB	
Document Date:	10/30/2009			Submitted By:	MICHAEL SCHUSTER (REGULATOR)	

Map Key	Number of Records	Direction	Distance (mi/ft)	Elev/Diff (ft)	Site	DB
Type:	MONITORING REPORT - QUARTERLY		Submitted:			
Title:	GW MONITORING REPORT 10/30/2009 - 04/12/2010 -					
Title Link:	http://geotracker.waterboards.ca.gov/regulators/deliverable_documents/6594054281/GWM%5FR%5F2009%2D10%2D30%2Epdf					
Document Type:	Monitoring Reports		Size :		6,796 KB	
Document Date:	10/30/2009		Submitted By:		MICHAEL SCHUSTER (REGULATOR)	
Type:	MONITORING REPORT - QUARTERLY		Submitted:			
Title:	GW MONITORING REPORT 10/30/2009 - 04/12/2010 -					
Title Link:	http://geotracker.waterboards.ca.gov/regulators/deliverable_documents/6594054281/GWM%5FR%5F2010%2D04%2D12%2Epdf					
Document Type:	Site Documents		Size :		6,815 KB	
Document Date:	9/11/2009		Submitted By:		KATE MOTRONI (AUTH_RP)	
Type:	SITE INVESTIGATION		Submitted:			
Title:	SITE ASSESSMENT REPORT					
Title Link:	http://geotracker.waterboards.ca.gov/esi/uploads/geo_report/4538702726/T10000000686.PDF					
Document Type:	Site Documents		Size :			
Document Date:	5/15/2009		Submitted By:		KRISTI CONG (REGULATOR)	
Type:	STAFF LETTER		Submitted:			
Title:	QUARTERLY MONITORING REPORT - SECOND QUARTER 2010					
Title Link:	http://geotracker.waterboards.ca.gov/view_documents?global_id=T10000000686&enforcement_id=6013582					
Document Type:	Site Documents		Size :			
Document Date:	3/5/2009		Submitted By:		KRISTI CONG (REGULATOR)	
Type:	STAFF LETTER		Submitted:			
Title:	WORKPLAN - ADDITIONAL SITE ASSESSMENT					
Title Link:	http://geotracker.waterboards.ca.gov/view_documents?global_id=T10000000686&enforcement_id=6005759					
Document Type:	Site Documents		Size :			
Document Date:	2/6/2009		Submitted By:		MICHAEL SCHUSTER (REGULATOR)	
Type:	OTHER REPORT / DOCUMENT		Submitted:			
Title:	STATE INFORMATION 2/06/2009					
Title Link:	http://geotracker.waterboards.ca.gov/view_documents?global_id=T10000000686&document_id=5926040					
Document Type:	Site Documents		Size :			
Document Date:	1/15/2009		Submitted By:		MICHAEL SCHUSTER (REGULATOR)	
Type:	OTHER REPORT		Submitted:			
Title:	MAP & METROSCAN INFORMATION 01/15/2009					
Title Link:	http://geotracker.waterboards.ca.gov/view_documents?global_id=T10000000686&enforcement_id=6323682					
Document Type:	Site Documents		Size :			
Document Date:	1/14/2009		Submitted By:		KRISTI CONG (REGULATOR)	
Type:	NOTICE OF RESPONSIBILITY		Submitted:			
Title:	NOR					
Title Link:	http://geotracker.waterboards.ca.gov/view_documents?global_id=T10000000686&enforcement_id=6000643					
Document Type:	Site Documents		Size :			
Document Date:	1/1/2009		Submitted By:		MICHAEL SCHUSTER (REGULATOR)	
Type:	CORRESPONDENCE		Submitted:			
Title:	CORRESPONDENCE 2009					
Title Link:	http://geotracker.waterboards.ca.gov/view_documents?global_id=T10000000686&document_id=5926035					
Document Type:	Site Documents		Size :			
Document Date:	8/14/2008		Submitted By:		MICHAEL SCHUSTER (REGULATOR)	
Type:	OTHER WORKPLAN		Submitted:			
Title:	WORK PLAN 08/14/2008 - 05/07/2009					
Title Link:	http://geotracker.waterboards.ca.gov/view_documents?global_id=T10000000686&document_id=5926043					
Document Type:	Site Documents		Size :			
Document Date:	5/1/1998		Submitted By:		MICHAEL SCHUSTER (REGULATOR)	
Type:	SOIL AND WATER INVESTIGATION REPORT		Submitted:			
Title:	SOIL & WATER INVESTIGATION REPORT 05/01/1998 - 09/11/2009					
Title Link:	http://geotracker.waterboards.ca.gov/view_documents?global_id=T10000000686&document_id=5926041					
Document Type:	Site Documents		Size :			
Document Date:	4/1/1998		Submitted By:		MICHAEL SCHUSTER (REGULATOR)	

Map Key	Number of Records	Direction	Distance (mi/ft)	Elev/Diff (ft)	Site	DB
---------	-------------------	-----------	------------------	----------------	------	----

Type: OTHER REPORT / DOCUMENT **Submitted:**
Title: MISCELLANEOUS REPORT 04/01/1998 - 04/02/2009
Title Link: http://geotracker.waterboards.ca.gov/view_documents?global_id=T10000000686&document_id=5926038

81	1 of 1	SSW	0.48 / 2,529.88	82.48 / 18	CHEVRON #9-0476 396 CASTRO ST MOUNTAIN VIEW CA 94041	LUST
--------------------	--------	-----	--------------------	---------------	--	------

Global ID: T0608500381 **County:** SANTA CLARA
Status: COMPLETED - CASE CLOSED **Latitude:** 37.391579
Status Date: 1998-08-04 00:00:00 **Longitude:** -122.080329
Case Type: LUST CLEANUP SITE
Date Source: LUST Cleanup Sites from GeoTracker Search; LUST Cleanup Sites from GeoTracker Cleanup Sites Data Download

LUST Cleanup Sites from GeoTracker Cleanup Sites Data Download - Facilities Detail

RB Case No: **Potential COC:** Gasoline
Local Case No: **How Discovered:**
Begin Date: 1986-04-17 00:00:00 **Stop Method:**
Lead Agency: SANTA CLARA COUNTY LOP **Stop Description:**
Local Agency: SANTA CLARA COUNTY LOP **Case Worker:** UST
CUF Case: NO **File Location:** All Files are on GeoTracker or in the Local Agency Database

Potential Media of Concern: Other Groundwater (uses other than drinking water)
How Discovered Description:
Calwater Watershed Name: Santa Clara - Palo Alto (205.50)
DWR GW Subbasin Name: Santa Clara Valley - Santa Clara (2-009.02)
Disadvantaged Community:
Site History:

Regulatory Activity

Action Type: ENFORCEMENT
Date : 1998-08-04 00:00:00
Action: Closure/No Further Action Letter

Action Type: RESPONSE
Date : 1998-06-20 00:00:00
Action: Soil and Water Investigation Report

Action Type: RESPONSE
Date : 1998-06-01 00:00:00
Action: Soil and Water Investigation Workplan

Action Type: ENFORCEMENT
Date : 1998-05-22 00:00:00
Action: Staff Letter - #29979

Action Type: RESPONSE
Date : 1998-04-20 00:00:00
Action: Other Report / Document

Action Type: RESPONSE
Date : 1998-04-07 00:00:00
Action: Other Report / Document

Action Type: RESPONSE
Date : 1998-03-27 00:00:00
Action: Soil and Water Investigation Report

Action Type: ENFORCEMENT
Date : 1998-03-22 00:00:00
Action: Staff Letter - #29981

<i>Map Key</i>	<i>Number of Records</i>	<i>Direction</i>	<i>Distance (mi/ft)</i>	<i>Elev/Diff (ft)</i>	<i>Site</i>	<i>DB</i>
Action Type:		ENFORCEMENT				
Date :		1998-03-19 00:00:00				
Action:		Staff Letter - #29977				
Action Type:		RESPONSE				
Date :		1998-02-23 00:00:00				
Action:		Soil and Water Investigation Workplan				
Action Type:		ENFORCEMENT				
Date :		1998-02-17 00:00:00				
Action:		Staff Letter - #29975				
Action Type:		RESPONSE				
Date :		1998-01-01 00:00:00				
Action:		Other Report / Document				
Action Type:		RESPONSE				
Date :		1997-12-29 00:00:00				
Action:		Soil and Water Investigation Workplan				
Action Type:		ENFORCEMENT				
Date :		1997-12-22 00:00:00				
Action:		Staff Letter - #29973				
Action Type:		RESPONSE				
Date :		1996-01-17 00:00:00				
Action:		Other Report / Document				
Action Type:		ENFORCEMENT				
Date :		1996-01-16 00:00:00				
Action:		Notice of Responsibility - #40132				
Action Type:		RESPONSE				
Date :		1993-01-01 00:00:00				
Action:		Other Report / Document				
Action Type:		Other				
Date :		1990-01-01 00:00:00				
Action:		Leak Reported				
Action Type:		RESPONSE				
Date :		1989-01-27 00:00:00				
Action:		Other Report / Document				
Action Type:		RESPONSE				
Date :		1986-06-24 00:00:00				
Action:		Other Report / Document				
Action Type:		RESPONSE				
Date :		1986-06-16 00:00:00				
Action:		Other Report / Document				

Regulatory Contacts

Contact Type:	Local Agency Caseworker	Address:	1555 Berger Drive, Suite 300
Contact Name:	UST CASE WORKER	Email:	
City:	SAN JOSE	Phone No:	4089183400
Organization Name:	SANTA CLARA COUNTY LOP		
Contact Type:	Regional Board Caseworker	Address:	1515 CLAY ST SUITE 1400
Contact Name:	Regional Water Board	Email:	
City:	OAKLAND	Phone No:	
Organization Name:	SAN FRANCISCO BAY RWQCB (REGION 2)		

Status History

Status: Completed - Case Closed

Map Key	Number of Records	Direction	Distance (mi/ft)	Elev/Diff (ft)	Site	DB
---------	-------------------	-----------	------------------	----------------	------	----

Status Date: 1998-08-04 00:00:00

Status: Open - Site Assessment
Status Date: 1998-03-19 00:00:00

Status: Open - Case Begin Date
Status Date: 1986-04-17 00:00:00

Status: Open - Site Assessment
Status Date: 1986-04-17 00:00:00

LUST Cleanup Sites from GeoTracker Search - Regulatory Profile(as of Apr 9, 2019)

Site Facility Name:	CHEVRON #9-0476	Address:	396 CASTRO ST
Site Facility Type:	LUST CLEANUP SITE	City:	MOUNTAIN VIEW
Cleanup Status:	COMPLETED - CASE CLOSED	Zip:	94041
Project Status:		County:	SANTA CLARA
Potential COC:	GASOLINE	CUF Claim:	
WDR Place Type:		CUF Priority Assig:	
WDR File:		CUF Amount Paid:	
WDR Order:			
File Location:	ALL FILES ARE ON GEOTRACKER OR IN THE LOCAL AGENCY DATABASE		
Designated Beneficial Use:	MUN, AGR, IND, PROC		
Project Oversight Agencies:			
Report Link:	http://geotracker.waterboards.ca.gov/profile_report?global_id=T0608500381		
Cleanup Status Detail:	COMPLETED - CASE CLOSED AS OF 8/4/1998		
Cleanup History Link:	http://geotracker.waterboards.ca.gov/profile_report_include?global_id=T0608500381&tabname=regulatoryhistory		
Potential Media of Concern:	OTHER GROUNDWATER (USES OTHER THAN DRINKING WATER)		
User Defined Beneficial Use:			
DWR GW Sub Basin:	Santa Clara Valley - Santa Clara (2-009.02)		
Calwater Watershed Name:	Santa Clara - Palo Alto (205.50)		
Post Closure Site Management:			
Future Land Use:			
Cleanup Oversight Agencies:	SANTA CLARA COUNTY LOP (LEAD) CASEWORKER: UST CASE WORKER SAN FRANCISCO BAY RWQCB (REGION 2) CASEWORKER: Regional Water Board SANTA CLARA VALLEY WATER DISTRICT - CASE #: 06S2W21R02f		

Site History:

No site history available

LUST Cleanup Sites from GeoTracker Search - Cleanup Status History(as of Apr 9, 2019)

Status: Completed - Case Closed
Date : 8/4/1998

Status: Open - Site Assessment
Date : 3/19/1998

Status: Open - Case Begin Date
Date : 4/17/1986

Status: Open - Site Assessment
Date : 4/17/1986

LUST Cleanup Sites from GeoTracker Search - Regulatory Activities(as of Apr 9, 2019)

Action Type: Other Regulatory Actions
Action Date: 8/4/1998
Received Issue Date: 8/4/1998
Action: Closure/No Further Action Letter
Doc Link: http://geotracker.waterboards.ca.gov/view_documents?global_id=T0608500381&enforcement_id=6241093&temptable=ENFORCEMENT

Title Description Comments:

Action Type: Response Requested - Reports
Action Date: 6/20/1998
Received Issue Date: 7/8/1998
Action: Soil and Water Investigation Report
Doc Link:
Title Description Comments:

Soil and Water Investigation Report

Action Type: Response Requested - Workplans
Action Date: 6/1/1998
Received Issue Date: 6/1/1998
Action: Soil and Water Investigation Workplan
Doc Link:
Title Description Comments:

Soil and Water Investigation Workplan

Action Type: Other Regulatory Actions
Action Date: 5/22/1998
Received Issue Date: 5/22/1998
Action: Staff Letter - #29979
Doc Link:
Title Description Comments:

Action Type: Response Requested - Other
Action Date: 4/20/1998
Received Issue Date: 4/20/1998
Action: Other Report / Document
Doc Link: http://geotracker.waterboards.ca.gov/view_documents_all?global_id=T0608500381&doc_id=5836657
Title Description Comments:

Correspondence

Action Type: Response Requested - Other
Action Date: 4/7/1998
Received Issue Date: 4/7/1998
Action: Other Report / Document
Doc Link: http://geotracker.waterboards.ca.gov/view_documents_all?global_id=T0608500381&doc_id=5836661
Title Description Comments:

Phone Log

Action Type: Response Requested - Reports
Action Date: 3/27/1998
Received Issue Date: 3/27/1998
Action: Soil and Water Investigation Report
Doc Link:
Title Description Comments:

Soil and Water Investigation Report

Action Type: Other Regulatory Actions
Action Date: 3/22/1998
Received Issue Date: 3/22/1998
Action: Staff Letter - #29981
Doc Link:
Title Description Comments:

Action Type: Other Regulatory Actions
Action Date: 3/19/1998
Received Issue Date: 3/19/1998

Map Key	Number of Records	Direction	Distance (mi/ft)	Elev/Diff (ft)	Site	DB
Action:		Staff Letter - #29977				
Doc Link:						
Title Description Comments:						
Action Type:		Response Requested - Workplans				
Action Date:		2/23/1998				
Received Issue Date:		2/23/1998				
Action:		Soil and Water Investigation Workplan				
Doc Link:						
Title Description Comments:						
		Soil and Water Investigation Workplan				
Action Type:		Other Regulatory Actions				
Action Date:		2/17/1998				
Received Issue Date:		2/17/1998				
Action:		Staff Letter - #29975				
Doc Link:						
Title Description Comments:						
Action Type:		Response Requested - Other				
Action Date:		1/1/1998				
Received Issue Date:		1/1/1998				
Action:		Other Report / Document				
Doc Link:		http://geotracker.waterboards.ca.gov/view_documents_all?global_id=T0608500381&doc_id=5836669				
Title Description Comments:						
		Work Plan				
Action Type:		Response Requested - Other				
Action Date:		1/1/1998				
Received Issue Date:		1/1/1998				
Action:		Other Report / Document				
Doc Link:		http://geotracker.waterboards.ca.gov/view_documents_all?global_id=T0608500381&doc_id=5836665				
Title Description Comments:						
		Soil & Water Investigation Report				
Action Type:		Response Requested - Workplans				
Action Date:		12/29/1997				
Received Issue Date:		12/29/1997				
Action:		Soil and Water Investigation Workplan				
Doc Link:						
Title Description Comments:						
		Soil and Water Investigation Workplan				
Action Type:		Other Regulatory Actions				
Action Date:		12/22/1997				
Received Issue Date:		12/22/1997				
Action:		Staff Letter - #29973				
Doc Link:						
Title Description Comments:						
Action Type:		Response Requested - Other				
Action Date:		1/17/1996				
Received Issue Date:		1/17/1996				
Action:		Other Report / Document				
Doc Link:		http://geotracker.waterboards.ca.gov/view_documents_all?global_id=T0608500381&doc_id=5836664				
Title Description Comments:						
		State Information				

Map Key	Number of Records	Direction	Distance (mi/ft)	Elev/Diff (ft)	Site	DB
Action Type:		Notices				
Action Date:		1/16/1996				
Received Issue Date:		1/16/1996				
Action:		Notice of Responsibility - #40132				
Doc Link:						
Title Description Comments:						
Action Type:		Response Requested - Other				
Action Date:		1/1/1993				
Received Issue Date:		1/1/1993				
Action:		Other Report / Document				
Doc Link:		http://geotracker.waterboards.ca.gov/view_documents_all?global_id=T0608500381&doc_id=5836663				
Title Description Comments:						
Site Summary						
Action Type:		Response Requested - Other				
Action Date:		1/27/1989				
Received Issue Date:		1/27/1989				
Action:		Other Report / Document				
Doc Link:		http://geotracker.waterboards.ca.gov/view_documents_all?global_id=T0608500381&doc_id=5836659				
Title Description Comments:						
Map & Metroscan Information						
Action Type:		Response Requested - Other				
Action Date:		6/24/1986				
Received Issue Date:		6/24/1986				
Action:		Other Report / Document				
Doc Link:		http://geotracker.waterboards.ca.gov/view_documents_all?global_id=T0608500381&doc_id=5836667				
Title Description Comments:						
Unauthorized Release Form						
Action Type:		Response Requested - Other				
Action Date:		6/16/1986				
Received Issue Date:		6/16/1986				
Action:		Other Report / Document				
Doc Link:		http://geotracker.waterboards.ca.gov/view_documents_all?global_id=T0608500381&doc_id=5836660				
Title Description Comments:						
Miscellaneous Sample Results						
Action Type:		Leak Action				
Action Date:		1/1/1990				
Received Issue Date:						
Action:		Leak Reported				
Doc Link:						
Title Description Comments:						
<u>LUST Cleanup Sites from GeoTracker Search - Documents(as of Apr 9, 2019)</u>						
Document Type:	Site Documents	Size :				
Document Date:	8/4/1998	Submitted By:	COUNTY OF SANTA CLARA STUDENT INTERN (REGULATOR)			
Type:	CLOSURE/NO FURTHER ACTION LETTER	Submitted:				
Title:	UNKNOWN					
Title Link:	http://geotracker.waterboards.ca.gov/view_documents?global_id=T0608500381&enforcement_id=6241093					
Document Type:	Site Documents	Size :				
Document Date:	4/20/1998	Submitted By:	COUNTY OF SANTA CLARA STUDENT INTERN (REGULATOR)			
Type:	OTHER REPORT / DOCUMENT	Submitted:				

Map Key	Number of Records	Direction	Distance (mi/ft)	Elev/Diff (ft)	Site	DB
Title:		CORRESPONDENCE				
Title Link:		http://geotracker.waterboards.ca.gov/view_documents?global_id=T0608500381&document_id=5836657				
Document Type:	Site Documents			Size :		
Document Date:	4/7/1998			Submitted By:	COUNTY OF SANTA CLARA STUDENT INTERN (REGULATOR)	
Type:	OTHER REPORT / DOCUMENT			Submitted:		
Title:	PHONE LOG					
Title Link:	http://geotracker.waterboards.ca.gov/view_documents?global_id=T0608500381&document_id=5836661					
Document Type:	Site Documents			Size :		
Document Date:	1/1/1998			Submitted By:	COUNTY OF SANTA CLARA STUDENT INTERN (REGULATOR)	
Type:	OTHER REPORT / DOCUMENT			Submitted:		
Title:	SOIL & WATER INVESTIGATION REPORT					
Title Link:	http://geotracker.waterboards.ca.gov/view_documents?global_id=T0608500381&document_id=5836665					
Document Type:	Site Documents			Size :		
Document Date:	1/1/1998			Submitted By:	COUNTY OF SANTA CLARA STUDENT INTERN (REGULATOR)	
Type:	OTHER REPORT / DOCUMENT			Submitted:		
Title:	WORK PLAN					
Title Link:	http://geotracker.waterboards.ca.gov/view_documents?global_id=T0608500381&document_id=5836669					
Document Type:	Site Documents			Size :		
Document Date:	1/17/1996			Submitted By:	COUNTY OF SANTA CLARA STUDENT INTERN (REGULATOR)	
Type:	OTHER REPORT / DOCUMENT			Submitted:		
Title:	STATE INFORMATION					
Title Link:	http://geotracker.waterboards.ca.gov/view_documents?global_id=T0608500381&document_id=5836664					
Document Type:	Site Documents			Size :		
Document Date:	1/1/1993			Submitted By:	COUNTY OF SANTA CLARA STUDENT INTERN (REGULATOR)	
Type:	OTHER REPORT / DOCUMENT			Submitted:		
Title:	SITE SUMMARY					
Title Link:	http://geotracker.waterboards.ca.gov/view_documents?global_id=T0608500381&document_id=5836663					
Document Type:	Site Documents			Size :		
Document Date:	1/27/1989			Submitted By:	COUNTY OF SANTA CLARA STUDENT INTERN (REGULATOR)	
Type:	OTHER REPORT / DOCUMENT			Submitted:		
Title:	MAP & METROSCAN INFORMATION					
Title Link:	http://geotracker.waterboards.ca.gov/view_documents?global_id=T0608500381&document_id=5836659					
Document Type:	Site Documents			Size :		
Document Date:	6/24/1986			Submitted By:	COUNTY OF SANTA CLARA STUDENT INTERN (REGULATOR)	
Type:	OTHER REPORT / DOCUMENT			Submitted:		
Title:	UNAUTHORIZED RELEASE FORM					
Title Link:	http://geotracker.waterboards.ca.gov/view_documents?global_id=T0608500381&document_id=5836667					
Document Type:	Site Documents			Size :		
Document Date:	6/16/1986			Submitted By:	COUNTY OF SANTA CLARA STUDENT INTERN (REGULATOR)	
Type:	OTHER REPORT / DOCUMENT			Submitted:		
Title:	MISCELLANEOUS SAMPLE RESULTS					
Title Link:	http://geotracker.waterboards.ca.gov/view_documents?global_id=T0608500381&document_id=5836660					

[82](#)

1 of 1

SE

0.48 /
2,553.93

85.18 /
21

FELIX'S AUTO SERVICE
191 W EVELYN AVE
MOUNTAIN VIEW CA 94043

LUST

Global ID: T0608500606
Status: COMPLETED - CASE CLOSED
Status Date: 1996-04-18 00:00:00
Case Type: LUST CLEANUP SITE
Date Source: LUST Cleanup Sites from GeoTracker Search; LUST Cleanup Sites from GeoTracker Cleanup Sites Data Download

County: SANTA CLARA
Latitude: 37.391725
Longitude: -122.07026

Map Key	Number of Records	Direction	Distance (mi/ft)	Elev/Diff (ft)	Site	DB
---------	-------------------	-----------	------------------	----------------	------	----

LUST Cleanup Sites from GeoTracker Cleanup Sites Data Download - Facilities Detail

RB Case No:		Potential COC:	Gasoline
Local Case No:		How Discovered:	
Begin Date:	1996-03-19 00:00:00	Stop Method:	
Lead Agency:	SANTA CLARA COUNTY LOP	Stop Description:	
Local Agency:	SANTA CLARA COUNTY LOP	Case Worker:	UST
CUF Case:	NO	File Location:	All Files are on GeoTracker or in the Local Agency Database

Potential Media of Concern: Soil

How Discovered Description:

Calwater Watershed Name: Santa Clara - Palo Alto (205.50)

DWR GW Subbasin Name: Santa Clara Valley - Santa Clara (2-009.02)

Disadvantaged Community:

Site History:

Regulatory Activity

Action Type:	RESPONSE
Date :	1996-04-18 00:00:00
Action:	Other Report / Document
Action Type:	ENFORCEMENT
Date :	1996-04-18 00:00:00
Action:	Closure/No Further Action Letter
Action Type:	Other
Date :	1996-03-19 00:00:00
Action:	Leak Reported

Regulatory Contacts

Contact Type:	Local Agency Caseworker	Address:	1555 Berger Drive, Suite 300
Contact Name:	UST CASE WORKER	Email:	
City:	SAN JOSE	Phone No:	4089183400
Organization Name:	SANTA CLARA COUNTY LOP		
Contact Type:	Regional Board Caseworker	Address:	1515 CLAY ST SUITE 1400
Contact Name:	Regional Water Board	Email:	
City:	OAKLAND	Phone No:	
Organization Name:	SAN FRANCISCO BAY RWQCB (REGION 2)		

Status History

Status:	Completed - Case Closed
Status Date:	1996-04-18 00:00:00
Status:	Open - Case Begin Date
Status Date:	1996-03-19 00:00:00

LUST Cleanup Sites from GeoTracker Search - Regulatory Profile(as of Apr 9, 2019)

Site Facility Name:	FELIX'S AUTO SERVICE	Address:	191 W EVELYN AVE
Site Facility Type:	LUST CLEANUP SITE	City:	MOUNTAIN VIEW
Cleanup Status:	COMPLETED - CASE CLOSED	Zip:	94043
Project Status:		County:	SANTA CLARA
Potential COC:	GASOLINE	CUF Claim:	
WDR Place Type:		CUF Priority Assig:	
WDR File:		CUF Amount Paid:	
WDR Order:			
File Location:	ALL FILES ARE ON GEOTRACKER OR IN THE LOCAL AGENCY DATABASE		

Map Key	Number of Records	Direction	Distance (mi/ft)	Elev/Diff (ft)	Site	DB
---------	-------------------	-----------	------------------	----------------	------	----

Designated Beneficial Use: MUN, AGR, IND, PROC
Project Oversight Agencies:
Report Link: http://geotracker.waterboards.ca.gov/profile_report?global_id=T0608500606
Cleanup Status Detail: COMPLETED - CASE CLOSED AS OF 4/18/1996
Cleanup History Link: http://geotracker.waterboards.ca.gov/profile_report_include?global_id=T0608500606&tabname=regulatoryhistory
Potential Media of Concern: SOIL
User Defined Beneficial Use:
DWR GW Sub Basin: Santa Clara Valley - Santa Clara (2-009.02)
Calwater Watershed Name: Santa Clara - Palo Alto (205.50)
Post Closure Site Management:
Future Land Use:
Cleanup Oversight Agencies: SANTA CLARA COUNTY LOP (LEAD)
CASEWORKER: UST CASE WORKER
SAN FRANCISCO BAY RWQCB (REGION 2)
CASEWORKER: Regional Water Board
SANTA CLARA VALLEY WATER DISTRICT - CASE #: 06S2W22P01f

Site History:

No site history available

LUST Cleanup Sites from GeoTracker Search - Cleanup Status History(as of Apr 9, 2019)

Status: Completed - Case Closed
Date : 4/18/1996

Status: Open - Case Begin Date
Date : 3/19/1996

LUST Cleanup Sites from GeoTracker Search - Regulatory Activities(as of Apr 9, 2019)

Action Type: Other Regulatory Actions
Action Date: 4/18/1996
Received Issue Date: 4/18/1996
Action: Closure/No Further Action Letter
Doc Link: http://geotracker.waterboards.ca.gov/view_documents?global_id=T0608500606&enforcement_id=6232890&template=ENFORCEMENT

Title Description Comments:

Action Type: Response Requested - Other
Action Date: 4/18/1996
Received Issue Date: 4/18/1996
Action: Other Report / Document
Doc Link: http://geotracker.waterboards.ca.gov/view_documents_all?global_id=T0608500606&doc_id=5825803

Title Description Comments:

SCVWD Electronic Files

Action Type: Leak Action
Action Date: 3/19/1996
Received Issue Date:
Action: Leak Reported

Title Description Comments:

LUST Cleanup Sites from GeoTracker Search - Documents(as of Apr 9, 2019)

Document Type: Site Documents **Size :**
Document Date: 4/18/1996 **Submitted By:** COUNTY OF SANTA CLARA STUDENT INTERN (REGULATOR)

Type: CLOSURE/NO FURTHER ACTION LETTER **Submitted:**
Title: UNKNOWN
Title Link: http://geotracker.waterboards.ca.gov/view_documents?global_id=T0608500606&enforcement_id=6232890

Map Key	Number of Records	Direction	Distance (mi/ft)	Elev/Diff (ft)	Site	DB
---------	-------------------	-----------	------------------	----------------	------	----

Document Type: Site Documents
Document Date: 4/18/1996
Type: OTHER REPORT / DOCUMENT
Title: SCVWD ELECTRONIC FILES - REGULATOR RESPONSE
Title Link: http://geotracker.waterboards.ca.gov/view_documents?global_id=T0608500606&document_id=5825803

83	1 of 1	NNW	0.49 / 2,582.38	45.37 / -19	AVERY SHADOWS LP 750 N. SHORELINE BLVD MOUNTAIN VIEW CA 94040	RCRA TSD
--------------------	--------	-----	--------------------	----------------	--	----------

EPA Handler ID: CAC003008295
Gen Status Universe: No Report
Contact Name: JAMES DEMELLO
Contact Address: 750 N. SHORELINE BLVD , , MOUNTAIN VIEW , CA, 94040 ,
Contact Phone No and Ext: 650-961-8330
Contact Email: JOHN@JWHARS.COM
Contact Country:
Land Type:
County Name: SAN BERNARDINO
EPA Region: 09
Receive Date: 20190402

Violation/Evaluation Summary

Note: NO RECORDS: As of August 2019, there are no Compliance Monitoring and Enforcement (violation) records associated with this facility (EPA ID).

Handler Summary

Importer Activity: No
Mixed Waste Generator: No
Transporter Activity: Yes
Transfer Facility: No
Onsite Burner Exemption: No
Smelting, Melting and Refining: No
Underground Injection Control: No
Commercial TSD: No
Used Oil Transporter: No
Used Oil Transfer Facility: No
Used Oil Processor: No
Used Oil Refiner: No
Used Oil Burner: No
Used Oil Market Burner: No
Used Oil Spec Marketer: No

Hazardous Waste Handler Details

Sequence No: 1
Receive Date: 20190402
Handler Name: AVERY SHADOWS LP
Generator Status Universe: No Report
Source Type: Implementer

Owner/Operator Details

Owner/Operator Ind: Current Owner	Street No:
Type: Other	Street 1: 750 N. SHORELINE BLVD
Name: AVERY SHADOWS LP	Street 2:
Date Became Current:	City: MOUNTAIN VIEW
Date Ended Current:	State: CA
Phone: 650-961-8330	Country:
Source Type: Implementer	Zip Code: 94040

Map Key	Number of Records	Direction	Distance (mi/ft)	Elev/Diff (ft)	Site	DB
Owner/Operator Ind: Current Operator Type: Other Name: JAMES DEMELLO Date Became Current: Date Ended Current: Phone: 650-961-8330 Source Type: Implementer						
Street No: Street 1: 750 N. SHORELINE BLVD Street 2: City: MOUNTAIN VIEW State: CA Country: Zip Code: 94040						

[84](#) 1 of 1 **SSW** 0.49 / 2,586.08 83.58 / 19 **Chevron #9-0476** 396 Castro St Mountain View CA **SANTA CLARA LO**

SCVWD ID: 06S2W21R02f
Closure Date: 8/4/1998
Link: <http://lustop.sccgov.org/files/06S2W21R02f/>

[85](#) 1 of 1 **WSW** 0.49 / 2,595.11 73.12 / 9 **Courtyard Business Park** 1200-1390 Villa St Mountain View CA **SANTA CLARA LO**

SCVWD ID: 06S2W21G01f
Closure Date: 02/18/2011
Link: <http://lustop.sccgov.org/files/06S2W21G01f/>

[86](#) 1 of 2 **NNW** 0.50 / 2,642.81 45.25 / -19 **LGM MANUFACTURING** 723 STIERLIN ROAD MOUNTAIN VIEW CA 94040 **ENVIROSTOR**

Estor/EPA ID: 43390003	Permit Renewal Lead:
Site Code:	Project Manager:
Nat Priority List: NO	Supervisor: MARK PIROS
Acres: 0.25 ACRES	Public Partici Spclst:
Special Program:	Census Tract: 6085509201
Funding: RESPONSIBLE PARTY	County: SANTA CLARA
Assembly District: 24	Latitude: 37.404303
Senate District: 13	Longitude: -122.077174
School District:	
APN: 153-24-019, 15324019	
Cleanup Status: CERTIFIED AS OF 1/1/1984	
Cleanup Oversight Agencies: DTSC - SITE CLEANUP PROGRAM - LEAD AGENCY	
Site Type: STATE RESPONSE OR NPL	
Office: CLEANUP BERKELEY	
Past Use that Caused Contam: MANUFACTURING - ELECTRONIC	
Potential Media Affected: SOIL	
Potential Contamin of Concern:	

COPPER AND COMPOUNDS, FLUORINE (SOLUBLE FLUORIDE)

Site History:

LGM Manufacturing (LGM) manufactured printed circuit boards from 1969 to 1983. Chemicals used at the Site included ammonia, etch acids, brighteners, fusing oil, trichloroethylene, copper with formaldehyde, and methylene chloride. Chemical wastes were stored in drums and containers in a yard behind the LGM warehouse.

Status: CERTIFIED
Program Type: STATE RESPONSE
CalEnviroScreen Score: 36-40%
Summary Link: http://www.envirostor.dtsc.ca.gov/public/profile_report?global_id=43390003

Completed Activities

Title: Certification

Map Key	Number of Records	Direction	Distance (mi/ft)	Elev/Diff (ft)	Site	DB
---------	-------------------	-----------	------------------	----------------	------	----

Title Link:
Area Name:
Area Link:
Sub Area:
Sub Area Link:
Document Type: Certification
Date Completed: 1/17/1984
Comments: Certified Site cleanup.

Title: Removal Action Report
Title Link:
Area Name:
Area Link:
Sub Area:
Sub Area Link:
Document Type: Removal Action Completion Report
Date Completed: 1/6/1984
Comments: In February of 1983, DHS directed LGM to remove the contaminated soil from on and off its property. Several months later, LGM declared bankruptcy and went out of business. In the latter part of 1983 and early 1984, chemicals and contaminated soil were removed from the LGM storage area and an adjacent condominium complex. Post-excavation confirmation samples were taken for fluoride and copper. Detected levels were below health-based risk goals considered safe for residential use.

86	2 of 2	NNW	0.50 / 2,642.81	45.25 / -19	LGM MANUFACTURING 723 STIERLIN ROAD MOUNTAIN VIEW CA 94040	RESPONSE
--------------------	--------	-----	--------------------	----------------	--	----------

Estor/EPA ID:	43390003	Permit Renewal Lead:	
Site Code:		Project Manager:	
Nat Priority List:	NO	Supervisor:	MARK PIROS
Acres:	0.25 ACRES	Public Partici Spclst:	
Special Program:		Census Tract:	6085509201
Funding:	RESPONSIBLE PARTY	County:	SANTA CLARA
Assembly District:	24	Latitude:	37.404303
Senate District:	13	Longitude:	-122.077174
School District:			
APN:	153-24-019, 15324019		
Cleanup Status:	CERTIFIED AS OF 1/1/1984		
Cleanup Oversight Agencies:	DTSC - SITE CLEANUP PROGRAM - LEAD AGENCY		
Site Type:	STATE RESPONSE OR NPL		
Office:	CLEANUP BERKELEY		
Past Use that Caused Contam:	MANUFACTURING - ELECTRONIC		
Potential Media Affected:	SOIL		
Potential Contamin of Concern:			

COPPER AND COMPOUNDS, FLUORINE (SOLUBLE FLUORIDE)

Site History:

LGM Manufacturing (LGM) manufactured printed circuit boards from 1969 to 1983. Chemicals used at the Site included ammonia, etch acids, brighteners, fusing oil, trichloroethylene, copper with formaldehyde, and methylene chloride. Chemical wastes were stored in drums and containers in a yard behind the LGM warehouse.

Status:	CERTIFIED
Program Type:	STATE RESPONSE
CalEnviroScreen Score:	36-40%
Summary Link:	http://www.envirostor.dtsc.ca.gov/public/profile_report?global_id=43390003

Completed Activities

Title: Removal Action Report
Title Link:
Area Name:
Area Link:
Sub Area:
Sub Area Link:
Document Type: Removal Action Completion Report

Map Key	Number of Records	Direction	Distance (mi/ft)	Elev/Diff (ft)	Site	DB
---------	-------------------	-----------	------------------	----------------	------	----

Date Completed: 1/6/1984
Comments: In February of 1983, DHS directed LGM to remove the contaminated soil from on and off its property. Several months later, LGM declared bankruptcy and went out of business. In the latter part of 1983 and early 1984, chemicals and contaminated soil were removed from the LGM storage area and an adjacent condominium complex. Post-excavation confirmation samples were taken for fluoride and copper. Detected levels were below health-based risk goals considered safe for residential use.

Title: Certification

Title Link:

Area Name:

Area Link:

Sub Area:

Sub Area Link:

Document Type: Certification

Date Completed: 1/17/1984

Comments: Certified Site cleanup.

87	1 of 1	SE	0.62 / 3,281.53	87.82 / 23	PLYMOUTH GROUP-VILLAGE OAKS IV 120/160 ADA AVENUE MOUNTAIN VIEW CA 94043	ENVIROSTOR
--------------------	--------	----	--------------------	---------------	---	------------

Estor/EPA ID: 43070023

Site Code:

Nat Priority List: NO

Acres: NONE SPECIFIED

Special Program:

Funding:

Assembly District: 24

Senate District: 13

School District:

APN: NONE SPECIFIED

Cleanup Status: REFER: OTHER AGENCY AS OF 6/23/1994

Cleanup Oversight Agencies: NONE SPECIFIED

Site Type: * HISTORICAL

Office: CLEANUP BERKELEY

Past Use that Caused Contam: NONE SPECIFIED

Potential Media Affected: NONE SPECIFIED

Potential Contamin of Concern:

LEAD, PESTICIDES - WASTES FROM PRODUCTION

Site History:

Status: REFER: OTHER AGENCY

Program Type: HISTORICAL

CalEnviroScreen Score: 11-15%

Summary Link: http://www.envirostor.dtsc.ca.gov/public/profile_report?global_id=43070023

Completed Activities

Title: Site Screening

Title Link:

Area Name:

Area Link:

Sub Area:

Sub Area Link:

Document Type: Site Screening

Date Completed: 4/5/1990

Comments: ON CORTESE LIST SAMPLE RESULTS INITIAL SOIL SAMPLE ANALYSIS INDICATES ELEVATED DDD, DDE, DDT AND LEAD CONTAMI- NATION: DDT (25 PPM AT 12"), LEAD (1180 PPM AT 12"). SITE WAS A NURSERY FROM 1952 TO 1974. SITE SCREENING DONE RP HAS EXCAVATED CONTAMINATED SOIL. (HAULED AWAY HIGHLY CONTAMINATED SOIL AND CAPPED THE LESS CONTAMINATED SOIL.) RECOMMEND LOW PEA.

Map Key	Number of Records	Direction	Distance (mi/ft)	Elev/Diff (ft)	Site	DB
88	1 of 1	ESE	0.67 / 3,559.10	76.57 / 12	ENSIGN GLADYS 125 GLADYS AVENUE MOUNTAIN VIEW CA 94043	ENVIROSTOR

Estor/EPA ID: 43010013
Site Code: 200250
Nat Priority List: NO
Acres: NONE SPECIFIED
Special Program:
Funding:
Assembly District: 24
Senate District: 13
School District:
APN: 160-50-028
Cleanup Status: REFER: OTHER AGENCY AS OF 10/10/1991
Cleanup Oversight Agencies: NONE SPECIFIED
Site Type: * HISTORICAL
Office: CLEANUP BERKELEY
Past Use that Caused Contam: NONE SPECIFIED
Potential Media Affected: NONE SPECIFIED
Potential Contamin of Concern:

Permit Renewal Lead:
Project Manager:
Supervisor:
Public Partici Spclst:
Census Tract: 6085509109
County: SANTA CLARA
Latitude: 37.3953577016871
Longitude: -122.063397879076

NONE SPECIFIED

Site History:

Status: REFER: OTHER AGENCY
Program Type: HISTORICAL
CalEnviroScreen Score: 11-15%
Summary Link: http://www.envirostor.dtsc.ca.gov/public/profile_report?global_id=43010013

Completed Activities

Title: Preliminary Endangerment Assessment Report
Title Link:
Area Name:
Area Link:
Sub Area:
Sub Area Link:
Document Type: Preliminary Endangerment Assessment Report
Date Completed: 10/1/1991
Comments:

89	1 of 1	NNW	0.69 / 3,634.34	38.94 / -26	SPECTRA-PHYSICS, INC. 1250 W MIDDLEFIELD RD MOUNTAIN VIEW CA 94042	NPL
--------------------	--------	-----	--------------------	----------------	--	-----

EPA ID: CAD009138488
SITE ID: 0900252
SEMS ID: 900252
Latitude: 37.40805
Longitude: -122.0786

NPL (SEMS FOIA 004)

Final Date: 02/11/91
FF: No
County: SANTA CLARA
Latitude: +37.408050
Longitude: -122.078600

NPL Status Information (ArcGIS)

Status: NPL Site
Construction Completion No: 120
Construction Completion: 09/16/1992
Proposed Date: 06/24/1988
Listing Date: 02/11/1991

Map Key	Number of Records	Direction	Distance (mi/ft)	Elev/Diff (ft)	Site	DB
---------	-------------------	-----------	------------------	----------------	------	----

NOID Date:

Deletion Date:

Site Listing Narrative: CAD009138488 (PDF) <https://semspub.epa.gov/src/document/09/2400159>

Site Progress Profile: Spectra-Physics, Inc. (<https://cumulis.epa.gov/supercpad/cursites/csitinfo.cfm?id=0900252>)

Proposed Fr Notice: 06/24/1988 (PDF) (<https://semspub.epa.gov/src/document/11/189648>)

Listing Fr Notice: 02/11/1991 (PDF) (<https://semspub.epa.gov/src/document/11/189623>)

NOID Fr Notice:

Deletion Fr Notice:

Restoration Fr Notice:

Site Had a Partial Deletion: No

Notice of Data Availability:

90	1 of 5	NNW	0.71 / 3,730.16	39.06 / -26	SPECTRA-PHYSICS INC 1250 W MIDDLEFIELD RD MOUNTAIN VIEW CA 940420000	ENVIROSTOR
--------------------	--------	-----	--------------------	----------------	--	------------

Estor/EPA ID: 80001604

Site Code:

Nat Priority List: YES

Acres: 11.5 ACRES

Special Program:

Funding:

Assembly District: 24

Senate District: 13

School District:

APN: 153-14-003

Cleanup Status: REFER: RWQCB AS OF 1/1/1982

Cleanup Oversight Agencies: RWQCB 2 - SAN FRANCISCO BAY - LEAD AGENCY

Site Type: CORRECTIVE ACTION

Office: CLEANUP BERKELEY

Past Use that Caused Contam: MANUFACTURING - ELECTRONIC

Potential Media Affected: OTHER GROUNDWATER AFFECTED (USES OTHER THAN DRINKING WATER), SOIL, SOIL VAPOR

Potential Contaminant of Concern:

FREON 113, VOLATILE ORGANICS (8260B VOCS)

Site History:

The Spectra-Physics Site (Site) has been the location of an electronics equipment and gas lasers manufacturing operation since 1961. Spectra-Physics used trichloroethene (TCE), trichloroethane (TCA), Freon-113, and other volatile organic compounds (VOCs) in the manufacturing process. Investigations at the site began in 1982, when the Regional Water Quality Control Board (RWQCB) received the facility questionnaire back from Spectra-Physics about the underground neutralization systems, sumps, and tanks at the Site. RWQCB required remedial investigation at the Site in 1984, and has remained the lead oversight agency since. On June 24, 1988, the Site was proposed for inclusion on the National Priorities List (NPL). The Site became a Superfund site and was placed on the NPL on February 11, 1991. On September 7, 1994, a Deed Restriction was recorded between Spectra-Physics and RWQCB, in which the Site was prohibited from activities which disturbed the remedy and monitoring systems without approval, required RWQCB be notified of change in property owner, required RWQCB be notified of damages to remedy and monitoring systems upon discovery, and restricted extraction of groundwater to site remediation purposes only. On September 18, 2012, an additional Covenant and Environmental Restriction on Property was executed for the Site which prohibited sensitive usage, and added additional notifications to, and approval from, RWQCB for excavation, subsurface work, and development at the Site.

The Teledyne-Spectra Joint Superfund is a combination of the Spectra-Physics Site and another site, the Teledyne Semiconductors facility, where the contaminant plumes comingle. The Superfund site is a study area divided into three areas based on the sources of contamination, the extent of contamination in groundwater, and geographic location. There are separate areas for the Teledyne Semiconductors location and the Spectra-Physics site which focus on the facilities themselves, as well as a combined study area. The combined study area encompasses the full extent of the groundwater plume. Spectra-Physics and Teledyne have worked both jointly and independently to perform investigations and remediation under the oversight of RWQCB. Both soil and groundwater were found to have been contaminated by the operations at Spectra-Physics and Teledyne. Of the approximately 30 VOCs detected in the study area, the following nine have been used as indicator chemicals: 1,1-dichloroethane; 1,1-dichloroethene; 1,2-dichloroethene; tetrachloroethylene (PCE); toluene; 1,2,4-trichlorobenzene; 1,1,1-trichloroethane; TCE; and vinyl chloride.

Soil remediation began in 1989 and was completed in 1996. Groundwater remediation at the Site began in 1986 and is ongoing under oversight of RWQCB. Vapor intrusion has been a concern at the Site, and a vapor intrusion evaluation was performed in 2004. A sub-slab depressurization system for the Teledyne-Spectra study area was approved on April 8, 2015. The residences located near the study area were reportedly offered crawl space fans to address the vapor intrusion issue.

Spectra-Physics no longer occupies the site. In 1994, the Site was sold, and an Access and Indemnification Agreement was signed on August 31, 1991 for Spectra-Physics to be granted access to perform remediation activities and provided the buyer with certain indemnities in connection to the environmental condition of the Site. The Site is currently occupied by a church.

Map Key	Number of Records	Direction	Distance (mi/ft)	Elev/Diff (ft)	Site	DB
Status:		REFER: RWQCB				
Program Type:		CORRECTIVE ACTION				
CalEnviroScreen Score:		41-45%				
Summary Link:		http://www.envirostor.dtsc.ca.gov/public/profile_report?global_id=80001604				

Completed Activities

Title: PA OR CERCLA INSPECTION-CERCLA SITE INSPECTION (CA049SI)
Title Link:
Area Name:
Area Link:
Sub Area:
Sub Area Link:
Document Type: Preliminary Assessment Report
Date Completed: 6/1/1987
Comments:

Title: PA OR CERCLA INSPECTION-NOT A PA PLUS (CA049PA)
Title Link:
Area Name:
Area Link:
Sub Area:
Sub Area Link:
Document Type: Preliminary Assessment Report
Date Completed: 4/1/1987
Comments:

90	2 of 5	NNW	0.71 / 3,730.16	39.06 / -26	SPECTRA-PHYSICS INC 1250 W MIDDLEFIELD RD MOUNTAIN VIEW CA 940420000	ENVIROSTOR
--------------------	--------	------------	----------------------------	------------------------	---	-------------------

Estor/EPA ID:	CAD009138488	Permit Renewal Lead:	
Site Code:		Project Manager:	
Nat Priority List:		Supervisor:	
Acres:		Public Partici Spclst:	
Special Program:		Census Tract:	
Funding:		County:	SANTA CLARA
Assembly District:	24	Latitude:	37.407949
Senate District:	13	Longitude:	-122.080276
School District:			
APN:			
Cleanup Status:			
Cleanup Oversight Agencies:			
Site Type:	CLOSED		
Office:			
Past Use that Caused Contam:			
Potential Media Affected:			
Potential Contamin of Concern:			

Site History:

05/24/2018- There were no files or information in any of the databases indicating that this facility ever had TSDf status or applied for a permit. No paper files were found. Project information in cleanup envirostor states that this site was sold in 1994 and is currently occupied by a church. This facility is being administrative closed due to no information indicating TSDf status.

Status: CLOSED
Program Type: HAZ WASTE - RCRA
CalEnviroScreen Score: 41-45%
Summary Link: http://www.envirostor.dtsc.ca.gov/public/hwmp_profile_report?global_id=CAD009138488

Permit Units - Completed Activities

Unit: NO PERMIT ACTIVITIES HAVE BEEN COMPLETED FOR THIS SITE
Event Description:
Date:

Map Key	Number of Records	Direction	Distance (mi/ft)	Elev/Diff (ft)	Site	DB
---------	-------------------	-----------	------------------	----------------	------	----

Doc Link:

Units Undergoing Closure

Unit: UNIT1
Event Description: CLOSURE ADMINISTRATIVE - ISSUE CLOSURE VERIFICATION
Date: 5/24/2018
Doc Link: http://www.envirostor.dtsc.ca.gov/public/hwmp_final_documents?global_id=CAD009138488&link_key=1553&document_category=CLOSURE+VERIFICATION&event_description=Closure+Administrative+%2D+ISSUE+CLOSURE+VERIFICATION+&mytype=pa

90	3 of 5	NNW	0.71 / 3,730.16	39.06 / -26	SPECTRA PHYSICS, INC. 1250 W MIDDLEFIELD RD MOUNTAIN VIEW CA 94043	ENVIROSTOR
--------------------	--------	-----	--------------------	----------------	--	------------

Estor/EPA ID:	43360084	Permit Renewal Lead:	
Site Code:		Project Manager:	
Nat Priority List:	YES	Supervisor:	
Acres:	NONE SPECIFIED	Public Partici Splst:	
Special Program:		Census Tract:	6085509202
Funding:	RESPONSIBLE PARTY	County:	SANTA CLARA
Assembly District:	24	Latitude:	37.4079491
Senate District:	13	Longitude:	-122.080276
School District:			
APN:	153-14-003		
Cleanup Status:	REFER: RWQCB AS OF 2/1/1991		
Cleanup Oversight Agencies:	US EPA - LEAD AGENCY		
Site Type:	STATE RESPONSE OR NPL		
Office:	CLEANUP BERKELEY		
Past Use that Caused Contam:	NONE SPECIFIED		
Potential Media Affected:	NONE SPECIFIED		
Potential Contamin of Concern:			

NONE SPECIFIED

Site History:

Status: REFER: RWQCB
Program Type: FEDERAL SUPERFUND - LISTED
CalEnviroScreen Score: 41-45%
Summary Link: http://www.envirostor.dtsc.ca.gov/public/profile_report?global_id=43360084

90	4 of 5	NNW	0.71 / 3,730.16	39.06 / -26	SPECTRA-PHYSICS INC 1250 W MIDDLEFIELD ROAD MOUNTAIN VIEW CA 94042	RCRA CORRACTS
--------------------	--------	-----	--------------------	----------------	--	------------------

EPA Handler ID: CAD009138488
Gen Status Universe: Small Quantity Generator
Contact Name:
Contact Address: US
Contact Phone No and Ext:
Contact Email:
Contact Country: US
County Name: SANTA CLARA
EPA Region: 09
Land Type:
Receive Date: 19960901

Event/Area Details

Area Name: ENTIRE FACILITY
Event Code: CA075HI
Corrective Action Event Descri: CA PRIORITIZATION-HIGH CA PRIORITY
Actual Date of Event: 19870401

Map Key	Number of Records	Direction	Distance (mi/ft)	Elev/Diff (ft)	Site	DB
----------------	--------------------------	------------------	-------------------------	-----------------------	-------------	-----------

Orig Sched Event Date:
New Sched Event Date:
Best Date: 19870401
Groundwater Release Indicator:
Soil Release Indicator:
Air Release Indicator:
Surface Waste Release Ind:
Event Responsible Agency: E

Violation/Evaluation Summary

Note: VIOLATION or UNDETERMINED: There are VIOLATION or UNDETERMINED details or records associated with this facility (EPA ID) in the Compliance Monitoring and Enforcement table dated August, 2019.

Violation Details

Citation:
Violation Short Description: TSD - General
Violation Type: 264.A
Violation Determined Date: 19870225
Scheduled Compliance Date: 19870608
Return to Compliance: Observed
Actual Return to Compl: 19880930
Violation Responsible Agency: State

Enforcement Details

Enforcement Type: 120
Enforcement Type Description: WRITTEN INFORMAL
Enforcement Action Date: 19870429
Enf Disposition Status:
Disposition Status Date:
Enforcement Lead Agency: State
Proposed Penalty Amount:
Final Amount:
Paid Amount:

Evaluation Details

Evaluation Start Date: 19880930
Evaluation Type Description: COMPLIANCE EVALUATION INSPECTION ON-SITE
Violation Short Description:
Return to Compliance Date:
Evaluation Agency: EPA

Evaluation Start Date: 19870225
Evaluation Type Description: COMPLIANCE EVALUATION INSPECTION ON-SITE
Violation Short Description: TSD - General
Return to Compliance Date: 19880930
Evaluation Agency: State

Handler Summary

Importer Activity: No
Mixed Waste Generator: No
Transporter Activity: No
Transfer Facility: No
Onsite Burner: No
Smelting, Melting and Refining: No
Underground Injection Control: No
Commercial TSD: No
Used Oil Transporter: No
Used Oil Transfer Facility: No

Map Key	Number of Records	Direction	Distance (mi/ft)	Elev/Diff (ft)	Site	DB
Used Oil Processor:		No				
Used Oil Refiner:		No				
Used Oil Burner:		No				
Used Oil Market Burner:		No				
Used Oil Spec Marketer:		No				

Hazardous Waste Handler Details

Sequence No: 1
 Receive Date: 19801113
 Handler Name: SPECTRA-PHYSICS INC
 Generator Status Universe: Small Quantity Generator
 Source Type: Notification

Hazardous Waste Handler Details

Sequence No: 1
 Receive Date: 19900416
 Handler Name: SPECTRA-PHYSICS INC
 Generator Status Universe: Small Quantity Generator
 Source Type: Annual/Biennial Report

Hazardous Waste Handler Details

Sequence No: 2
 Receive Date: 19921027
 Handler Name: SPECTRA-PHYSICS LASERS,INC.
 Generator Status Universe: Small Quantity Generator
 Source Type: Annual/Biennial Report

Hazardous Waste Handler Details

Sequence No: 1
 Receive Date: 19960901
 Handler Name: SPECTRA-PHYSICS INC
 Generator Status Universe: Small Quantity Generator
 Source Type: Implementer

Hazardous Waste Handler Details

Sequence No: 2
 Receive Date: 19960901
 Handler Name: SPECTRA-PHYSICS INC
 Generator Status Universe: Small Quantity Generator
 Source Type: Implementer

Owner/Operator Details

Owner/Operator Ind:	Current Owner	Street No:	
Type:	Private	Street 1:	1250 W MIDDLEFIELD
Name:	SPECTRA-PHYSICS INC	Street 2:	
Date Became Current:		City:	MOUNTAIN VIEW
Date Ended Current:		State:	CA
Phone:	415-961-2550	Country:	
Source Type:	Notification	Zip Code:	94042

Owner/Operator Ind:	Current Operator	Street No:	
Type:	Private	Street 1:	1250 W MIDDLEFIELD
Name:	SPECTRA-PHYSICS INC	Street 2:	
Date Became Current:		City:	CITY NOT REPORTED
Date Ended Current:		State:	CA
Phone:	415-961-2550	Country:	

Map Key	Number of Records	Direction	Distance (mi/ft)	Elev/Diff (ft)	Site	DB
Source Type:		Implementer	Zip Code:		99999	

[90](#) 5 of 5 **NNW** 0.71 / 3,730.16 39.06 / -26 **SPECTRA-PHYSICS, INC.
1250 W MIDDLEFIELD RD
MOUNTAIN VIEW CA 94042** **SUPERFUND ROD**

EPA ID: CAD009138488
Site ID: 0900252
NPL Status: Final
Non NPL Status:
County: SANTA CLARA
Region: 09
Data Source(s): U.S. EPA SUPERFUND PROGRAM - Source: SEMS Superfund Public User Database - FOIA-002 Records of Decision (RODS), ROD Amendments, and Explanation of Significant Differences (ESDs); Searchable Superfund Decision Documents database (<https://www.epa.gov/superfund/search-superfund-documents>), made available by the US Environmental Protection Agency (EPA). Retrieved on Sep 09, 2019.

Document Information

Doc ID: 100003217
Date: 03/22/1991
Pub No:
Description:
PDF Link: <https://semspub.epa.gov/src/document/09/100003217>
Title: Record of Decision(73 pp, 4.59 MB)

Action Information

Seq ID: 1
Action Name: GOVT ROD for PRP Remedy
Operable Unit Name: OVERALL SITE
Actual Comp Date: 03/22/91

[91](#) 1 of 1 **NNE** 0.72 / 3,799.73 40.76 / -24 **FORMER VECTOR CONTROL
YARD
750 MOFFETT BLVD
MOUNTAIN VIEW CA 94043** **ENVIROSTOR**

Estor/EPA ID: 60000183	Permit Renewal Lead:
Site Code: 201646	Project Manager:
Nat Priority List: NO	Supervisor: DENISE TSUJI
Acres: 6.7 ACRES	Public Partici Spclst: MARCUS SIMPSON
Special Program: VOLUNTARY CLEANUP PROGRAM	Census Tract: 6085509108
Funding: SITE PROPONENT	County: SANTA CLARA
Assembly District: 24	Latitude: 37.4063478624427
Senate District: 13	Longitude: -122.068235939697
School District:	
APN: 153-19-007	
Cleanup Status: CERTIFIED AS OF 5/6/2009	
Cleanup Oversight Agencies: DTSC - SITE CLEANUP PROGRAM - LEAD AGENCY;MOUNTAIN VIEW, CITY OF;US EPA	
Site Type: VOLUNTARY CLEANUP	
Office: CLEANUP BERKELEY	
Past Use that Caused Contam: PESTICIDE/INSECTIDE/RODENTICIDE STORAGE	
Potential Media Affected: OTHER GROUNDWATER AFFECTED (USES OTHER THAN DRINKING WATER), SOIL	
Potential Contamin of Concern:	

PETROLEUM, VOLATILE ORGANICS (8260B VOCS)

Site History:

The site covers approximately 7 acres in the northern portion of Mountain View and served as the Santa Clara County Vector Control District Yard. Approximately 3 acres are developed and the remainder is covered with vegetation. A fenced asphalt-paved area on site holds an empty concrete fish tank and two empty buildings, a 4,000 square foot former shop, and a 6,000 square foot three sided L-shaped storage building with an enclosed poison storage room. The north end of the storage building also has a wash area with a floor drain and vent. The shop building, which has an open cement floor and three roll-up doors, housed an office, restrooms, and storage room. A dirt road crosses the site from north to south.

<i>Map Key</i>	<i>Number of Records</i>	<i>Direction</i>	<i>Distance (mi/ft)</i>	<i>Elev/Diff (ft)</i>	<i>Site</i>	<i>DB</i>
----------------	--------------------------	------------------	-------------------------	-----------------------	-------------	-----------

Status: CERTIFIED
Program Type: VOLUNTARY CLEANUP
CalEnviroScreen Score: 41-45%
Summary Link: http://www.envirostor.dtsc.ca.gov/public/profile_report?global_id=60000183

Completed Activities

Title: VCA Amendment
Title Link: http://www.envirostor.dtsc.ca.gov/public/final_documents2?global_id=60000183&enforcement_id=6009921
Area Name:
Area Link:
Sub Area:
Sub Area Link:
Document Type: Amendment - Order/Agreement
Date Completed: 1/17/2007
Comments:

Title: Vector Control Site Groundwater Investigation Referel to SFRWQCB
Title Link: http://www.envirostor.dtsc.ca.gov/public/final_documents2?global_id=60000183&enforcement_id=60304731
Area Name:
Area Link:
Sub Area:
Sub Area Link:
Document Type: Correspondence
Date Completed: 7/30/2012
Comments: DTSC response regarding the San Francisco Bay Regional Water Quality Control Board's plans to include the former Vector Control Yard in its regional groundwater investigation.

Title: Former Vector Control Yard RAW Fact Sheet
Title Link: http://www.envirostor.dtsc.ca.gov/public/final_documents2?global_id=60000183&doc_id=6021510
Area Name:
Area Link:
Sub Area:
Sub Area Link:
Document Type: Fact Sheets
Date Completed: 12/30/2008
Comments: Fact Sheet complete.

Title: Site Supplemental Environmental Investigation Report
Title Link: http://www.envirostor.dtsc.ca.gov/public/final_documents2?global_id=60000183&doc_id=6014493
Area Name:
Area Link:
Sub Area:
Sub Area Link:
Document Type: Site Characterization Report
Date Completed: 12/28/2007
Comments: Site characterization completed. VOC groundwater contamination was determined to be form an offsite source. Remediation of the groundwater contamination will not be included as part of the Removal Action Workplan (RAW). The RAW will focus on the mitigation of residual soil VOC and TPH contamination associated with the Catch Basin. The results of the Site groundwater investigation indicates that the source(s) of the VOC groundwater contamination is from off-site and conveyed through the utility corridor.

Title: Vector Control RAW Public Notice
Title Link: http://www.envirostor.dtsc.ca.gov/public/final_documents2?global_id=60000183&doc_id=6020665
Area Name:
Area Link:
Sub Area:
Sub Area Link:
Document Type: Public Notice
Date Completed: 12/30/2008
Comments: Public Notice complete.

Title: Sampling and Analysis Workplan
Title Link: http://www.envirostor.dtsc.ca.gov/public/final_documents2?global_id=60000183&doc_id=6014473
Area Name:
Area Link:
Sub Area:

Map Key	Number of Records	Direction	Distance (mi/ft)	Elev/Diff (ft)	Site	DB
Sub Area Link:						
Document Type:			Site Characterization Workplan			
Date Completed:			4/20/2007			
Comments:						
Title:			Vector Control Certification			
Title Link:			http://www.envirostor.dtsc.ca.gov/public/final_documents2?global_id=60000183&enforcement_id=6012838			
Area Name:						
Area Link:						
Sub Area:						
Sub Area Link:						
Document Type:			Certification			
Date Completed:			5/6/2009			
Comments:			Sump and associated piping removal action completed. Site certified.			
Title:			Removal Action Workplan			
Title Link:			http://www.envirostor.dtsc.ca.gov/public/final_documents2?global_id=60000183&doc_id=6017976			
Area Name:						
Area Link:						
Sub Area:						
Sub Area Link:						
Document Type:			Removal Action Workplan			
Date Completed:			2/24/2009			
Comments:			No comments received. Draft RAW approved as final. Implementation of the RAW is expected to be completed in March 2009.			
Title:			Former Vector Control Yard Completion Report			
Title Link:			http://www.envirostor.dtsc.ca.gov/public/final_documents2?global_id=60000183&doc_id=6023362			
Area Name:						
Area Link:						
Sub Area:						
Sub Area Link:						
Document Type:			Removal Action Completion Report			
Date Completed:			5/7/2009			
Comments:			Sump and associated piping excavated. Confirmation sampling results indicated remaining concentrations of COCs are below the Site cleanup goals. Excavation area was backfilled with clean imported soil.			
Title:			Community Profile			
Title Link:			http://www.envirostor.dtsc.ca.gov/public/final_documents2?global_id=60000183&doc_id=6020660			
Area Name:						
Area Link:						
Sub Area:						
Sub Area Link:						
Document Type:			Community Profile			
Date Completed:			12/31/2008			
Comments:			Vector Control Community Profile completed.			
Title:			Sampling and Analysis Fieldwork			
Title Link:						
Area Name:						
Area Link:						
Sub Area:						
Sub Area Link:						
Document Type:			Fieldwork			
Date Completed:			7/27/2007			
Comments:			Field work completed.			
Title:			Review of existing environmental documentation			
Title Link:			http://www.envirostor.dtsc.ca.gov/public/final_documents2?global_id=60000183&doc_id=6012040			
Area Name:						
Area Link:						
Sub Area:						
Sub Area Link:						
Document Type:			Site Characterization Report			
Date Completed:			10/25/2006			
Comments:			Report outlined data gaps in the investigation.			
Title:			Voluntary Cleanup Agreement			
Title Link:			http://www.envirostor.dtsc.ca.gov/public/final_documents2?global_id=60000183&enforcement_id=6008885			

Map Key	Number of Records	Direction	Distance (mi/ft)	Elev/Diff (ft)	Site	DB
---------	-------------------	-----------	------------------	----------------	------	----

Area Name:
Area Link:
Sub Area:
Sub Area Link:
Document Type: Voluntary Cleanup Agreement
Date Completed: 7/6/2006
Comments: Final executed VCA signed by Branch Chief.

Title: Vector Control NOE
Title Link: http://www.envirostor.dtsc.ca.gov/public/final_documents2?global_id=60000183&enforcement_id=6012836
Area Name:
Area Link:
Sub Area:
Sub Area Link:
Document Type: CEQA - Notice of Exemption
Date Completed: 2/13/2009
Comments:

92	1 of 1	ENE	0.72 / 3,816.29	58.35 / -6	INTEL CORP. (MOUNTAIN VIEW PLANT) 365 E MIDDLEFIELD RD MOUNTAIN VIEW CA 94040	NPL
--------------------	--------	-----	--------------------	---------------	---	-----

EPA ID:	CAD061620217	Latitude:	37.3962
SITE ID:	0901482	Longitude:	-122.0566
SEMS ID:	901482		

NPL (SEMS FOIA 004)

Final Date:	06/10/86	Latitude:	+37.396200
FF:	No	Longitude:	-122.056600
County:	SANTA CLARA		

NPL Status Information (ArcGIS)

Status:	NPL Site
Construction Completion No:	616
Construction Completion:	08/24/1999
Proposed Date:	10/15/1984
Listing Date:	06/10/1986
NOID Date:	
Deletion Date:	
Site Listing Narrative:	CAD061620217 (PDF) https://semspub.epa.gov/src/document/09/2400271
Site Progress Profile:	Intel Corp. (Mountain View Plant) (https://cumulis.epa.gov/supercpad/cursites/csitinfo.cfm?id=0901482)
Proposed Fr Notice:	10/15/1984 (PDF) (https://semspub.epa.gov/src/document/11/189641)
Listing Fr Notice:	06/10/1986 (PDF) (https://semspub.epa.gov/src/document/11/189628)
NOID Fr Notice:	
Deletion Fr Notice:	
Restoration Fr Notice:	
Site Had a Partial Deletion:	No
Notice of Data Availability:	

93	1 of 1	NNW	0.73 / 3,841.03	38.05 / -27	TELEDYNE SEMICONDUCTOR 1300 TERRA BELLA AVE MOUNTAIN VIEW CA 94043	NPL
--------------------	--------	-----	--------------------	----------------	--	-----

EPA ID:	CAD009111444	Latitude:	37.4108
SITE ID:	0901134	Longitude:	-122.0797
SEMS ID:	901134		

NPL (SEMS FOIA 004)

Final Date:	07/22/87	Latitude:	+37.410800
FF:	No	Longitude:	-122.079700

Map Key	Number of Records	Direction	Distance (mi/ft)	Elev/Diff (ft)	Site	DB
---------	-------------------	-----------	------------------	----------------	------	----

County: SANTA CLARA

NPL Status Information (ArcGIS)

Status: NPL Site
Construction Completion No: 78
Construction Completion: 03/31/1992
Proposed Date: 10/15/1984
Listing Date: 07/22/1987
NOID Date:
Deletion Date:
Site Listing Narrative: CAD009111444 (PDF) <https://semspub.epa.gov/src/document/09/2400266>
Site Progress Profile: Teledyne Semiconductor (<https://cumulis.epa.gov/supercpad/cursites/csinfo.cfm?id=0901134>)
Proposed Fr Notice: 10/15/1984 (PDF) (<https://semspub.epa.gov/src/document/11/189641>)
Listing Fr Notice: 07/22/1987 (PDF) (<https://semspub.epa.gov/src/document/11/189629>)
NOID Fr Notice:
Deletion Fr Notice:
Restoration Fr Notice:
Site Had a Partial Deletion: No
Notice of Data Availability:

94	1 of 1	W	0.73 / 3,861.81	61.82 / -3	JASCO CHEMICAL CO 1710 VILLA STREET MOUNTAIN VIEW CA 94041	ENVIROSTOR
--------------------	--------	---	--------------------	---------------	--	------------

Estor/EPA ID: 43280119	Permit Renewal Lead:
Site Code:	Project Manager:
Nat Priority List: YES	Supervisor:
Acres: NONE SPECIFIED	Public Partici Spclst:
Special Program:	Census Tract: 6085509500
Funding: RESPONSIBLE PARTY	County: SANTA CLARA
Assembly District: 24	Latitude: 37.398925099932
Senate District: 13	Longitude: -122.089072091828
School District:	
APN: 154-02-001	
Cleanup Status: REFER: RWQCB AS OF 1/10/1990	
Cleanup Oversight Agencies: US EPA - LEAD AGENCY	
Site Type: STATE RESPONSE OR NPL	
Office: CLEANUP BERKELEY	
Past Use that Caused Contam: NONE SPECIFIED	
Potential Media Affected: NONE SPECIFIED	
Potential Contamin of Concern:	

NONE SPECIFIED

Site History:

Status: REFER: RWQCB
Program Type: FEDERAL SUPERFUND - LISTED
CalEnviroScreen Score: 26-30%
Summary Link: http://www.envirostor.dtsc.ca.gov/public/profile_report?global_id=43280119

95	1 of 1	W	0.74 / 3,881.73	61.59 / -3	JASCO CHEMICAL CORP. 1710 VILLA ST MOUNTAIN VIEW CA 94041	NPL
--------------------	--------	---	--------------------	---------------	---	-----

EPA ID: CAD009103318	Latitude: 37.3988
SITE ID: 0901126	Longitude: -122.0882
SEMS ID: 901126	

NPL (SEMS FOIA 004)

Final Date: 10/04/89	Latitude: +37.398800
FF: No	Longitude: -122.088200

Map Key	Number of Records	Direction	Distance (mi/ft)	Elev/Diff (ft)	Site	DB
---------	-------------------	-----------	------------------	----------------	------	----

County: SANTA CLARA

NPL Status Information (ArcGIS)

Status: NPL Site
Construction Completion No: 828
Construction Completion: 09/20/2002
Proposed Date: 06/24/1988
Listing Date: 10/04/1989
NOID Date:
Deletion Date:
Site Listing Narrative: CAD009103318 (PDF) <https://semspub.epa.gov/src/document/09/2400166>
Site Progress Profile: Jasco Chemical Corp. (<https://cumulis.epa.gov/supercpad/cursites/csitinfo.cfm?id=0901126>)
Proposed Fr Notice: 06/24/1988 (PDF) (<https://semspub.epa.gov/src/document/11/189648>)
Listing Fr Notice: 10/04/1989 (PDF) (<https://semspub.epa.gov/src/document/11/189633>)
NOID Fr Notice:
Deletion Fr Notice:
Restoration Fr Notice:
Site Had a Partial Deletion: No
Notice of Data Availability:

96	1 of 1	NNW	0.75 / 3,933.68	39.86 / -25	SPECTRA-PHYSICS INC 1250 W MIDDLEFIELD RD MOUNTAIN VIEW CA 940420000	HWP
--------------------	--------	-----	-----------------	-------------	--	-----

Estor/EPA ID: CAD009138488 Site Code: Nat Priority List: Acres: Special Program: Funding: Assembly District: 24 Senate District: 13 School District: APN: Cleanup Status: Cleanup Oversight Agencies: Site Type: CLOSED Office: Past Use that Caused Contam: Potential Media Affected: Potential Contamin of Concern:	Permit Renewal Lead: Project Manager: Supervisor: Public Partici Spclst: Census Tract: County: SANTA CLARA Latitude: 37.407949 Longitude: -122.080276
--	--

Site History:

05/24/2018- There were no files or information in any of the databases indicating that this facility ever had TSDf status or applied for a permit. No paper files were found. Project information in cleanup envirostor states that this site was sold in 1994 and is currently occupied by a church. This facility is being administrative closed due to no information indicating TSDf status.

Status: CLOSED
Program Type: HAZ WASTE - RCRA
CalEnviroScreen Score: 41-45%
Summary Link: http://www.envirostor.dtsc.ca.gov/public/hwmp_profile_report?global_id=CAD009138488

Permit Units - Completed Activities

Unit: NO PERMIT ACTIVITIES HAVE BEEN COMPLETED FOR THIS SITE
Event Description:
Date:
Doc Link:

Units Undergoing Closure

Unit: UNIT1

Map Key	Number of Records	Direction	Distance (mi/ft)	Elev/Diff (ft)	Site	DB
Event Description:		CLOSURE ADMINISTRATIVE - ISSUE CLOSURE VERIFICATION				
Date:		5/24/2018				
Doc Link:		http://www.envirostor.dtsc.ca.gov/public/hwmp_final_documents?global_id=CAD009138488&link_key=1553&document_category=CLOSURE+VERIFICATION&event_description=Closure+Administrative+%2D+ISSUE+CLOSURE+VERIFICATION+&mytype=pa				

97	1 of 1	W	0.75 / 3,964.05	65.87 / 1	JASCO CHEMICAL CORP. 1710 VILLA ST MOUNTAIN VIEW CA 94041	SUPERFUND ROD
--------------------	--------	---	--------------------	--------------	---	------------------

EPA ID: CAD009103318
Site ID: 0901126
NPL Status: Final
Non NPL Status:
County: SANTA CLARA
Region: 09
Data Source(s): U.S. EPA SUPERFUND PROGRAM - Source: SEMS Superfund Public User Database - FOIA-002 Records of Decision (RODS), ROD Amendments, and Explanation of Significant Differences (ESDs); Searchable Superfund Decision Documents database (<https://www.epa.gov/superfund/search-superfund-documents>), made available by the US Environmental Protection Agency (EPA). Retrieved on Sep 09, 2019.

Document Information

Doc ID: 2265505
Date: 09/26/2012
Pub No:
Description:
PDF Link: <https://semspub.epa.gov/src/document/09/2265505>
Title: Explanation of significant differences (ESD) to 1992 record of decision (ROD) & 2002 explanation of significant differences (ESD) at site, w/app A (01 ESD 002)(9 pp, 232.92 KB)

Doc ID: 141762
Date: 09/13/2002
Pub No:
Description:
PDF Link: <https://semspub.epa.gov/src/document/09/141762>
Title: Explanation of significant differences (ESD), 1992 record of decision (ROD)(9 pp, 656.38 KB)

Doc ID: 88053854
Date: 09/30/1992
Pub No:
Description:
PDF Link: <https://semspub.epa.gov/src/document/09/88053854>
Title: (Redacted) Record of decision (ROD)(104 pp, 6.1 MB)

Action Information

Seq ID: 1
Action Name: GOVT ROD for PRP Remedy
Operable Unit Name: OVERALL SITE
Actual Comp Date: 09/30/92

Seq ID: 2
Action Name: GOVT ESD
Operable Unit Name: OVERALL SITE
Actual Comp Date: 09/26/12

Seq ID: 1
Action Name: GOVT ESD
Operable Unit Name: OVERALL SITE
Actual Comp Date: 09/13/02

98	1 of 1	ENE	0.75 / 3,969.63	57.36 / -7	INTEL CORPORATION (MOUNTAIN VIEW PLANT) 365 E MIDDLEFIELD RD	ENVIROSTOR
--------------------	--------	-----	--------------------	---------------	--	------------

Map Key	Number of Records	Direction	Distance (mi/ft)	Elev/Diff (ft)	Site	DB
---------	-------------------	-----------	------------------	----------------	------	----

MOUNTAIN VIEW CA 94043

Estor/EPA ID:	43350080	Permit Renewal Lead:	
Site Code:		Project Manager:	
Nat Priority List:	YES	Supervisor:	
Acres:	NONE SPECIFIED	Public Partici Splst:	
Special Program:	EPA - MULTI-SITE COOPERATIVE AGREEMENT	Census Tract:	6085509109
Funding:	RESPONSIBLE PARTY	County:	SANTA CLARA
Assembly District:	24	Latitude:	37.3963887
Senate District:	13	Longitude:	-122.057764
School District:			
APN:	NONE SPECIFIED		
Cleanup Status:	REFER: RWQCB AS OF 5/12/1992		
Cleanup Oversight Agencies:	US EPA - LEAD AGENCY		
Site Type:	STATE RESPONSE OR NPL		
Office:	CLEANUP BERKELEY		
Past Use that Caused Contam:	NONE SPECIFIED		
Potential Media Affected:	NONE SPECIFIED		
Potential Contamin of Concern:			

NONE SPECIFIED

Site History:

Between 1968, and 1981, Intel Corporation operated a semicon- ductor manufacturing plant at the site. Chemicals used in the manufacturing process and wastes generated by this process were handled and stored onsite. The site is located adjacent to re- sidential and commercial development. This site is part of the Middlefield-Ellis-Whisman (MEW) study area. In 1981, soil and groundwater contamination was discovered at the site. An investigation determined that the sources of conta- mination were leaking underground storage tanks containing solvents. The types of contaminants identified include trichlor- oethylene (TCE), xylene, Freon-113, trichloroethane (TCA), dichl- oroethylene (DCE), and vinyl chloride. Approximately 270,000 people living within a 3-mile radius of the facility depend on groundwater as a principal source of drinking water. Three private wells have been contaminated. Five municipal wells belonging to the City of Mountain View and five City of Sunnyvale wells are located within a three-mile radius of the site. The City of Mountain View's well No. 18 is located 1.1 miles from the facility & is 2,600 feet away from a contaminated monitoring well. In August, 1985, Intel entered into a consent agreement with EPA to conduct a RI/FS. All five underground tanks and sumps at the site have been ex- cavated along with 4,600 cubic yards of contaminated soil. Groundwater monitoring and extraction wells have been installed for plume characterization, monitoring and extraction. About 72,000 gallons of contaminated groundwater is pumped daily and treated by carbon adsorption prior to discharge to Stevens Creek, Whisman Slough and the San Francisco Bay.

Status:	REFER: RWQCB
Program Type:	FEDERAL SUPERFUND - LISTED
CalEnviroScreen Score:	11-15%
Summary Link:	http://www.envirostor.dtsc.ca.gov/public/profile_report?global_id=43350080

Completed Activities

Title:	Public Participation Plan / Community Relations Plan
Title Link:	
Area Name:	
Area Link:	
Sub Area:	
Sub Area Link:	
Document Type:	Public Participation Plan / Community Relations Plan
Date Completed:	11/30/1986
Comments:	

Title:	Remedial Action Plan
Title Link:	
Area Name:	
Area Link:	
Sub Area:	
Sub Area Link:	
Document Type:	Remedial Action Plan
Date Completed:	6/30/1989
Comments:	

Title:	Order
Title Link:	

Map Key	Number of Records	Direction	Distance (mi/ft)	Elev/Diff (ft)	Site	DB
---------	-------------------	-----------	------------------	----------------	------	----

Area Name:
Area Link:
Sub Area:
Sub Area Link:
Document Type: Consent Order
Date Completed: 8/30/1985
Comments:

Title: Removal Action Completion Report
Title Link:
Area Name:
Area Link:
Sub Area:
Sub Area Link:
Document Type: Removal Action Completion Report
Date Completed: 7/30/1985
Comments: Tank and soil removal.

Title: Remedial Investigation / Feasibility Study
Title Link:
Area Name:
Area Link:
Sub Area:
Sub Area Link:
Document Type: Remedial Investigation / Feasibility Study
Date Completed: 2/28/1989
Comments:

99	1 of 1	N	0.76 / 4,029.94	36.09 / -29	JASCO CHEMICAL CORP 1090 TERRA BELLA AVE MOUNTAIN VIEW CA 94043	ENVIROSTOR
--------------------	--------	---	--------------------	----------------	---	------------

Estor/EPA ID:	43280111	Permit Renewal Lead:	
Site Code:		Project Manager:	
Nat Priority List:	NO	Supervisor:	
Acres:	NONE SPECIFIED	Public Partici Splst:	
Special Program:		Census Tract:	6085509201
Funding:		County:	SANTA CLARA
Assembly District:	24	Latitude:	37.4088198082501
Senate District:	13	Longitude:	-122.075236404333
School District:			
APN:	153-15-005		
Cleanup Status:	REFER: RCRA AS OF 6/8/1994		
Cleanup Oversight Agencies:	NONE SPECIFIED		
Site Type:	* HISTORICAL		
Office:	CLEANUP BERKELEY		
Past Use that Caused Contam:	NONE SPECIFIED		
Potential Media Affected:	NONE SPECIFIED		
Potential Contamin of Concern:			

NONE SPECIFIED

Site History:

Status: REFER: RCRA
Program Type: HISTORICAL
CalEnviroScreen Score: 36-40%
Summary Link: http://www.envirostor.dtsc.ca.gov/public/profile_report?global_id=43280111

Completed Activities

Title: Discovery
Title Link:
Area Name:
Area Link:
Sub Area:

Map Key	Number of Records	Direction	Distance (mi/ft)	Elev/Diff (ft)	Site	DB
---------	-------------------	-----------	------------------	----------------	------	----

Sub Area Link:
Document Type: * Discovery
Date Completed: 12/15/1981
Comments: FACILITY IDENTIFIED INACTIVE SITE ID'D FROM POLK DIRECTORY

100	1 of 5	NNW	0.90 / 4,758.69	33.51 / -31	MICROCHIP TECHNOLOGY INC. 1300 TERRA BELLA AVE MOUNTAIN VIEW CA 940431850	ENVIROSTOR
---------------------	--------	-----	--------------------	----------------	---	------------

Estor/EPA ID:	80001590	Permit Renewal Lead:	
Site Code:		Project Manager:	
Nat Priority List:	NO	Supervisor:	
Acres:	0 ACRES	Public Partici Spclst:	
Special Program:		Census Tract:	6085509202
Funding:		County:	SANTA CLARA
Assembly District:	24	Latitude:	37.410326
Senate District:	13	Longitude:	-122.080996
School District:			
APN:	153-14-029		
Cleanup Status:	REFER: RWQCB AS OF 1/1/2008		
Cleanup Oversight Agencies:	RWQCB		
Site Type:	CORRECTIVE ACTION		
Office:	CLEANUP BERKELEY		
Past Use that Caused Contam:	NONE SPECIFIED		
Potential Media Affected:	NONE SPECIFIED		
Potential Contamin of Concern:			

NONE SPECIFIED

Site History:

Status: REFER: RWQCB
Program Type: CORRECTIVE ACTION
CalEnviroScreen Score: 41-45%
Summary Link: http://www.envirostor.dtsc.ca.gov/public/profile_report?global_id=80001590

Completed Activities

Title:	State Analogous
Title Link:	
Area Name:	
Area Link:	
Sub Area:	
Sub Area Link:	
Document Type:	Consent Agreement
Date Completed:	2/22/1991
Comments:	
Title:	DATE FOR REMEDY SELECTION (CM IMPOSED) (CA400)
Title Link:	
Area Name:	
Area Link:	
Sub Area:	
Sub Area Link:	
Document Type:	Remedy Selection and Statement of Basis
Date Completed:	2/22/1991
Comments:	
Title:	CMS APPROVED (CA350)
Title Link:	
Area Name:	
Area Link:	
Sub Area:	
Sub Area Link:	
Document Type:	Corrective Measures Study Report
Date Completed:	2/22/1991

Map Key	Number of Records	Direction	Distance (mi/ft)	Elev/Diff (ft)	Site	DB
Comments:						
Title:					CMS WORKPLAN APPROVED (CA300)	
Title Link:						
Area Name:						
Area Link:						
Sub Area:						
Sub Area Link:						
Document Type:					Corrective Measures Study Workplan	
Date Completed:					5/1/1989	
Comments:						
Title:					STABILIZATION MEASURES IMPLEMENTED-GROUNDWATER EXTRACTION & TREATMENT (CA600GW)	
Title Link:						
Area Name:						
Area Link:						
Sub Area:						
Sub Area Link:						
Document Type:					Interim Measures Workplan	
Date Completed:					2/19/1986	
Comments:						
Title:					PA OR CERCLA INSPECTION-CERCLA SITE INSPECTION (CA049SI)	
Title Link:						
Area Name:						
Area Link:						
Sub Area:						
Sub Area Link:						
Document Type:					Preliminary Assessment Report	
Date Completed:					8/1/1984	
Comments:						
Title:					RFI REPORT APPROVED (CA200)	
Title Link:						
Area Name:						
Area Link:						
Sub Area:						
Sub Area Link:						
Document Type:					RFI Report	
Date Completed:					2/22/1991	
Comments:						
Title:					RFI WORKPLAN APPROVED (CA150)	
Title Link:						
Area Name:						
Area Link:						
Sub Area:						
Sub Area Link:						
Document Type:					RFI Workplan	
Date Completed:					5/1/1989	
Comments:						
Title:					State Analogous	
Title Link:						
Area Name:						
Area Link:						
Sub Area:						
Sub Area Link:						
Document Type:					Consent Agreement	
Date Completed:					2/19/1986	
Comments:						
Title:						
Title Link:						
Area Name:						
Area Link:						
Sub Area:						
Sub Area Link:						
Document Type:					RCRA Facility Assessment Report	

Map Key	Number of Records	Direction	Distance (mi/ft)	Elev/Diff (ft)	Site	DB
Date Completed:		8/1/1984				
Comments:						
Title:					CERTIFICATION OF REMEDY COMPLETION (CMI) (CA550)	
Title Link:						
Area Name:						
Area Link:						
Sub Area:						
Sub Area Link:						
Document Type:					Remedy Constructed: Operating Properly & Successfully	
Date Completed:					4/1/1991	
Comments:						
Title:					STABILIZATION CONSTRUCTION COMPLETED (CA650)	
Title Link:						
Area Name:						
Area Link:						
Sub Area:						
Sub Area Link:						
Document Type:					Interim Measures Implementation Report	
Date Completed:					2/22/1991	
Comments:						
Title:					PA OR CERCLA INSPECTION-NOT A PA PLUS (CA049PA)	
Title Link:						
Area Name:						
Area Link:						
Sub Area:						
Sub Area Link:						
Document Type:					Preliminary Assessment Report	
Date Completed:					7/1/1984	
Comments:						
Title:					STABILIZATION MEASURES IMPLEMENTED-PRIMARY MEAS IS SOURCE REMOVL &/OR TRT (CA600SR)	
Title Link:						
Area Name:						
Area Link:						
Sub Area:						
Sub Area Link:						
Document Type:					Interim Measures Workplan	
Date Completed:					2/19/1986	
Comments:						
Title:					RFA COMPLETED (CA050R9)	
Title Link:						
Area Name:						
Area Link:						
Sub Area:						
Sub Area Link:						
Document Type:					RCRA Facility Assessment Report	
Date Completed:					8/1/1984	
Comments:						
Title:					Groundwater Migration Controlled	
Title Link:						
Area Name:						
Area Link:						
Sub Area:						
Sub Area Link:						
Document Type:					Groundwater Migration Controlled	
Date Completed:					12/28/2000	
Comments:						
Title:					Human Exposure Controlled	
Title Link:						
Area Name:						
Area Link:						
Sub Area:						
Sub Area Link:						

Map Key	Number of Records	Direction	Distance (mi/ft)	Elev/Diff (ft)	Site	DB
Document Type:		Human Exposure Controlled				
Date Completed:		12/28/2000				
Comments:						
Title:		STABILIZATION MEASURES EVALUATION-FACILITY NOT AMENABLE TO STABILIZATION (CA225NR)				
Title Link:						
Area Name:						
Area Link:						
Sub Area:						
Sub Area Link:						
Document Type:		Interim Measures Questionnaire				
Date Completed:		9/26/1997				
Comments:						
Title:		Remedy Selected				
Title Link:						
Area Name:						
Area Link:						
Sub Area:						
Sub Area Link:						
Document Type:		* Remedy Selected				
Date Completed:		2/22/1991				
Comments:						
Title:		Remedy Constructed				
Title Link:						
Area Name:						
Area Link:						
Sub Area:						
Sub Area Link:						
Document Type:		Remedy Construction Complete				
Date Completed:		4/1/1991				
Comments:						

[100](#) 2 of 5 **NNW** 0.90 / 4,758.69 33.51 / -31 **MICROCHIP TECHNOLOGY INC.** **ENVIROSTOR**
1300 TERRA BELLA AVE
MOUNTAIN VIEW CA 940431850

Estor/EPA ID:	CAD009111444	Permit Renewal Lead:	
Site Code:		Project Manager:	
Nat Priority List:		Supervisor:	
Acres:		Public Partici Spclst:	
Special Program:		Census Tract:	
Funding:		County:	SANTA CLARA
Assembly District:	24	Latitude:	37.410326
Senate District:	13	Longitude:	-122.080996
School District:			
APN:			
Cleanup Status:			
Cleanup Oversight Agencies:			
Site Type:	CLOSED		
Office:			
Past Use that Caused Contam:			
Potential Media Affected:			
Potential Contamin of Concern:			

Site History:

Teledyne, Inc. originally operated their facility under Tiered Permitting but submitted a Part A application on 11/19/1980 and received an ISD on 4/6/1981. Over the years Teledyne applied for many permits including variance requests, a Part B, and Permit by Rule. They have also gone through many name changes which include Teledyne Inc, Teledyne Components, Telcom, and finally Teledyne Semiconductor Inc (TSI). By 1994 TSI began looking into closing their Interim Status units and operate as a generator. Microchip Technology Inc. purchased all of TSI's permits in 2001 and now operates the site.

Status: CLOSED
Program Type: HAZ WASTE - RCRA
CalEnviroScreen Score: 41-45%
Summary Link: http://www.envirostor.dtsc.ca.gov/public/hwmp_profile_report?global_id=CAD009111444

Map Key	Number of Records	Direction	Distance (mi/ft)	Elev/Diff (ft)	Site	DB
---------	-------------------	-----------	------------------	----------------	------	----

Permit Units - Completed Activities

Unit: MULTIPLE UNITS
Event Description: NEW OPERATING PERMIT - APPLICATION PART B RECEIVED
Date: 11/8/1988
Doc Link: https://www.hwmpenvirostor.dtsc.ca.gov/public/site_documents/6667264640/1988%2D11%2D8%20Part%20B%2Epdf

Unit: MULTIPLE UNITS
Event Description: NEW OPERATING PERMIT - APPLICATION PART A RECEIVED
Date: 11/19/1980
Doc Link: http://www.envirostor.dtsc.ca.gov/public/hwmp_final_documents?global_id=CAD009111444&link_key=812&document_category=INITIAL+PART+A+RECEIVED&event_description=New+Operating+Permit+%2D+APPLICATION+PART+A+RECEIVED+&mytype=pa

Units Undergoing Closure

Unit: TANKTRT1
Event Description: CLOSURE - ISSUE CLOSURE VERIFICATION
Date: 1/5/1996
Doc Link: https://www.hwmpenvirostor.dtsc.ca.gov/public/site_documents/4147000968/1996%2D1%2D5%20Treatment%20Unit%20Closure%20Verification%2Epdf

Unit: MULTIPLE UNITS
Event Description: REFERRED FOR CLOSURE TO OTHER AGENCY - REFERRED FOR CLOSURE TO OTHER AGENCY
Date: 10/7/1994
Doc Link:

Unit: MULTIPLE UNITS
Event Description: CLOSURE ADMINISTRATIVE - ISSUE CLOSURE VERIFICATION
Date: 12/18/2018
Doc Link: http://www.envirostor.dtsc.ca.gov/public/hwmp_final_documents?global_id=CAD009111444&link_key=1668&document_category=CLOSURE+VERIFICATION&event_description=Closure+Administrative+%2D+ISSUE+CLOSURE+VERIFICATION+&mytype=pa

100	3 of 5	NNW	0.90 / 4,758.69	33.51 / -31	TELCOM SEMICONDUCTOR, INC. 1300 TERRA BELLA AVENUE MOUNTAIN VIEW CA 94043	ENVIROSTOR
---------------------	--------	------------	----------------------------	------------------------	--	-------------------

Estor/EPA ID: 71002253	Permit Renewal Lead:
Site Code:	Project Manager:
Nat Priority List: NO	Supervisor:
Acres: NONE SPECIFIED	Public Partici Spclst:
Special Program:	Census Tract: 6085509202
Funding:	County: SANTA CLARA
Assembly District: 24	Latitude: 37.4103268
Senate District: 13	Longitude: -122.0809964
School District:	
APN: NONE SPECIFIED	
Cleanup Status: INACTIVE - NEEDS EVALUATION AS OF	
Cleanup Oversight Agencies: NONE SPECIFIED	
Site Type: TIERED PERMIT	
Office: CLEANUP BERKELEY	
Past Use that Caused Contam: NONE SPECIFIED	
Potential Media Affected: NONE SPECIFIED	
Potential Contamin of Concern:	

NONE SPECIFIED

Site History:

Facility Comments: DTSC rec'd ltr on 1/25/01, ltr dated 1/16/01 from C. Orr stating that MicroChip Technology Inc. has acquired all existing Tel Com permits and requested that permits be transferred to reflect the new name. Used incorrect ID No.CAD009001444 2/01-bcg.

Status: INACTIVE - NEEDS EVALUATION

Map Key	Number of Records	Direction	Distance (mi/ft)	Elev/Diff (ft)	Site	DB
Program Type: CalEnviroScreen Score: Summary Link:		TIERED PERMIT 41-45% http://www.envirostor.dtsc.ca.gov/public/profile_report?global_id=71002253				

100	4 of 5	NNW	0.90 / 4,758.69	33.51 / -31	MICROCHIP TECHNOLOGY INC 1300 TERRA BELLA AVE MOUNTAIN VIEW CA 94043-1836	RCRA CORRACTS
---------------------	--------	------------	----------------------------	------------------------	--	--------------------------

EPA Handler ID: CAD009111444
Gen Status Universe: No Report
Contact Name: ALAN P ABBOTT
Contact Address: 3400 GARRETT DR , , SANTA CLARA , CA, 95054 , US
Contact Phone No and Ext: 480-792-7444
Contact Email:
Contact Country: US
County Name: SANTA CLARA
EPA Region: 09
Land Type: Private
Receive Date: 20010403

Event/Area Details

Area Name: ENTIRE FACILITY
Event Code: CA350
Corrective Action Event Descri: CMS COMPLETE
Actual Date of Event: 19910222
Orig Sched Event Date:
New Sched Event Date:
Best Date: 19910222
Groundwater Release Indicator:
Soil Release Indicator:
Air Release Indicator:
Surface Waste Release Ind:
Event Responsible Agency: S

Area Name: ENTIRE FACILITY
Event Code: CA600SR
Corrective Action Event Descri: STABILIZATION/INTERIM MEASURES DECISION-PRIMARY MEAS IS SOURCE REMOVL &/OR TRT
Actual Date of Event: 19860219
Orig Sched Event Date:
New Sched Event Date:
Best Date: 19860219
Groundwater Release Indicator:
Soil Release Indicator:
Air Release Indicator:
Surface Waste Release Ind:
Event Responsible Agency: S

Area Name: ENTIRE FACILITY
Event Code: CA750YE
Corrective Action Event Descri: RELEASE TO GW CONTROLLED DETERMINATION-YES, APPLICABLE AS OF THIS DATE
Actual Date of Event: 20001228
Orig Sched Event Date: 20001228
New Sched Event Date:
Best Date: 20001228
Groundwater Release Indicator:
Soil Release Indicator:
Air Release Indicator:
Surface Waste Release Ind:
Event Responsible Agency: S

Area Name: ENTIRE FACILITY
Event Code: CA600GW
Corrective Action Event Descri: STABILIZATION/INTERIM MEASURES DECISION-GROUNDWATER EXTRACTION & TREATMENT
Actual Date of Event: 19860219
Orig Sched Event Date:
New Sched Event Date:

Map Key	Number of Records	Direction	Distance (mi/ft)	Elev/Diff (ft)	Site	DB
Best Date:		19860219				
Groundwater Release Indicator:						
Soil Release Indicator:						
Air Release Indicator:						
Surface Waste Release Ind:						
Event Responsible Agency:		S				
Area Name:		ENTIRE FACILITY				
Event Code:		CA200				
Corrective Action Event Descri:		INVESTIGATION COMPLETE				
Actual Date of Event:		19910222				
Orig Sched Event Date:						
New Sched Event Date:						
Best Date:		19910222				
Groundwater Release Indicator:						
Soil Release Indicator:						
Air Release Indicator:						
Surface Waste Release Ind:						
Event Responsible Agency:		S				
Area Name:		ENTIRE FACILITY				
Event Code:		CA725YE				
Corrective Action Event Descri:		HUMAN EXPOSURES CONTROLLED DETERMINATION-YES, APPLICABLE AS OF THIS DATE				
Actual Date of Event:		20001228				
Orig Sched Event Date:		20001228				
New Sched Event Date:						
Best Date:		20001228				
Groundwater Release Indicator:						
Soil Release Indicator:						
Air Release Indicator:						
Surface Waste Release Ind:						
Event Responsible Agency:		S				
Area Name:		ENTIRE FACILITY				
Event Code:		CA400				
Corrective Action Event Descri:		REMEDY DECISION				
Actual Date of Event:		19910222				
Orig Sched Event Date:		19910222				
New Sched Event Date:						
Best Date:		19910222				
Groundwater Release Indicator:						
Soil Release Indicator:						
Air Release Indicator:						
Surface Waste Release Ind:						
Event Responsible Agency:		S				
Area Name:		ENTIRE FACILITY				
Event Code:		CA550RC				
Corrective Action Event Descri:		REMEDY CONSTRUCTION-REMEDY CONSTRUCTED				
Actual Date of Event:		19910401				
Orig Sched Event Date:		19910401				
New Sched Event Date:						
Best Date:		19910401				
Groundwater Release Indicator:						
Soil Release Indicator:						
Air Release Indicator:						
Surface Waste Release Ind:						
Event Responsible Agency:		S				
Area Name:		ENTIRE FACILITY				
Event Code:		CA150				
Corrective Action Event Descri:		INVESTIGATION WORKPLAN APPROVED				
Actual Date of Event:		19890501				
Orig Sched Event Date:						
New Sched Event Date:						
Best Date:		19890501				
Groundwater Release Indicator:						
Soil Release Indicator:						
Air Release Indicator:						

Map Key	Number of Records	Direction	Distance (mi/ft)	Elev/Diff (ft)	Site	DB
---------	-------------------	-----------	------------------	----------------	------	----

Surface Waste Release Ind:
Event Responsible Agency:

S

Area Name: ENTIRE FACILITY
 Event Code: CA300
 Corrective Action Event Descri: CMS WORKPLAN APPROVED
 Actual Date of Event: 19890501
 Orig Sched Event Date:
 New Sched Event Date:
 Best Date: 19890501
 Groundwater Release Indicator:
 Soil Release Indicator:
 Air Release Indicator:
 Surface Waste Release Ind:
 Event Responsible Agency: S

Violation/Evaluation Summary

Note: VIOLATION or UNDETERMINED: There are VIOLATION or UNDETERMINED details or records associated with this facility (EPA ID) in the Compliance Monitoring and Enforcement table dated August, 2019.

Violation Details

Citation:
 Violation Short Description: TSD - Financial Requirements
 Violation Type: 264.H
 Violation Determined Date: 19920514
 Scheduled Compliance Date:
 Return to Compliance: Unverifiable
 Actual Return to Compl: 19930101
 Violation Responsible Agency: EPA

Violation Details

Citation:
 Violation Short Description: Generators - General
 Violation Type: 262.A
 Violation Determined Date: 19920309
 Scheduled Compliance Date:
 Return to Compliance: Observed
 Actual Return to Compl: 19930624
 Violation Responsible Agency: State

Enforcement Details

Enforcement Type: 120
 Enforcement Type Description: WRITTEN INFORMAL
 Enforcement Action Date: 19920310
 Enf Disposition Status:
 Disposition Status Date:
 Enforcement Lead Agency: State
 Proposed Penalty Amount:
 Final Amount:
 Paid Amount:

Enforcement Type: 310
 Enforcement Type Description: FINAL 3008(A) COMPLIANCE ORDER
 Enforcement Action Date: 19940823
 Enf Disposition Status:
 Disposition Status Date:
 Enforcement Lead Agency: State
 Proposed Penalty Amount:
 Final Amount: 5000
 Paid Amount: 5000

Map Key	Number of Records	Direction	Distance (mi/ft)	Elev/Diff (ft)	Site	DB
---------	-------------------	-----------	------------------	----------------	------	----

Enforcement Type: 210
Enforcement Type Description: INITIAL 3008(A) COMPLIANCE
Enforcement Action Date: 19930402
Enf Disposition Status:
Disposition Status Date:
Enforcement Lead Agency: State
Proposed Penalty Amount:
Final Amount:
Paid Amount:

Violation Details

Citation:
Violation Short Description: Generators - Manifest
Violation Type: 262.B
Violation Determined Date: 19920309
Scheduled Compliance Date:
Return to Compliance: Observed
Actual Return to Compl: 19930624
Violation Responsible Agency: State

Enforcement Details

Enforcement Type: 210
Enforcement Type Description: INITIAL 3008(A) COMPLIANCE
Enforcement Action Date: 19930402
Enf Disposition Status:
Disposition Status Date:
Enforcement Lead Agency: State
Proposed Penalty Amount:
Final Amount:
Paid Amount:

Enforcement Type: 310
Enforcement Type Description: FINAL 3008(A) COMPLIANCE ORDER
Enforcement Action Date: 19940823
Enf Disposition Status:
Disposition Status Date:
Enforcement Lead Agency: State
Proposed Penalty Amount:
Final Amount: 5000
Paid Amount: 5000

Enforcement Type: 120
Enforcement Type Description: WRITTEN INFORMAL
Enforcement Action Date: 19920310
Enf Disposition Status:
Disposition Status Date:
Enforcement Lead Agency: State
Proposed Penalty Amount:
Final Amount:
Paid Amount:

Violation Details

Citation:
Violation Short Description: TSD - General Facility Standards
Violation Type: 264.B
Violation Determined Date: 19920309
Scheduled Compliance Date:
Return to Compliance: Observed
Actual Return to Compl: 19940209
Violation Responsible Agency: State

Map Key	Number of Records	Direction	Distance (mi/ft)	Elev/Diff (ft)	Site	DB
---------	-------------------	-----------	------------------	----------------	------	----

Enforcement Details

Enforcement Type: 310
Enforcement Type Description: FINAL 3008(A) COMPLIANCE ORDER
Enforcement Action Date: 19940823
Enf Disposition Status:
Disposition Status Date:
Enforcement Lead Agency: State
Proposed Penalty Amount:
Final Amount: 5000
Paid Amount: 5000

Enforcement Type: 120
Enforcement Type Description: WRITTEN INFORMAL
Enforcement Action Date: 19920310
Enf Disposition Status:
Disposition Status Date:
Enforcement Lead Agency: State
Proposed Penalty Amount:
Final Amount:
Paid Amount:

Enforcement Type: 210
Enforcement Type Description: INITIAL 3008(A) COMPLIANCE
Enforcement Action Date: 19930402
Enf Disposition Status:
Disposition Status Date:
Enforcement Lead Agency: State
Proposed Penalty Amount:
Final Amount:
Paid Amount:

Violation Details

Citation:
Violation Short Description: TSD - Manifest/Records/Reporting
Violation Type: 264.E
Violation Determined Date: 19920309
Scheduled Compliance Date:
Return to Compliance: Observed
Actual Return to Compl: 19940209
Violation Responsible Agency: State

Enforcement Details

Enforcement Type: 310
Enforcement Type Description: FINAL 3008(A) COMPLIANCE ORDER
Enforcement Action Date: 19940823
Enf Disposition Status:
Disposition Status Date:
Enforcement Lead Agency: State
Proposed Penalty Amount:
Final Amount: 5000
Paid Amount: 5000

Enforcement Type: 120
Enforcement Type Description: WRITTEN INFORMAL
Enforcement Action Date: 19920310
Enf Disposition Status:
Disposition Status Date:
Enforcement Lead Agency: State
Proposed Penalty Amount:
Final Amount:
Paid Amount:

Enforcement Type: 210

Map Key	Number of Records	Direction	Distance (mi/ft)	Elev/Diff (ft)	Site	DB
---------	-------------------	-----------	------------------	----------------	------	----

Enforcement Type Description: INITIAL 3008(A) COMPLIANCE
Enforcement Action Date: 19930402
Enf Disposition Status:
Disposition Status Date:
Enforcement Lead Agency: State
Proposed Penalty Amount:
Final Amount:
Paid Amount:

Violation Details

Citation:
Violation Short Description: TSD - Closure/Post-Closure
Violation Type: 264.G
Violation Determined Date: 19920309
Scheduled Compliance Date:
Return to Compliance: Observed
Actual Return to Compl: 19940209
Violation Responsible Agency: State

Enforcement Details

Enforcement Type: 310
Enforcement Type Description: FINAL 3008(A) COMPLIANCE ORDER
Enforcement Action Date: 19940823
Enf Disposition Status:
Disposition Status Date:
Enforcement Lead Agency: State
Proposed Penalty Amount:
Final Amount: 5000
Paid Amount: 5000

Enforcement Type: 120
Enforcement Type Description: WRITTEN INFORMAL
Enforcement Action Date: 19920310
Enf Disposition Status:
Disposition Status Date:
Enforcement Lead Agency: State
Proposed Penalty Amount:
Final Amount:
Paid Amount:

Enforcement Type: 210
Enforcement Type Description: INITIAL 3008(A) COMPLIANCE
Enforcement Action Date: 19930402
Enf Disposition Status:
Disposition Status Date:
Enforcement Lead Agency: State
Proposed Penalty Amount:
Final Amount:
Paid Amount:

Violation Details

Citation:
Violation Short Description: TSD - Financial Requirements
Violation Type: 264.H
Violation Determined Date: 19920309
Scheduled Compliance Date:
Return to Compliance: Observed
Actual Return to Compl: 19940209
Violation Responsible Agency: State

Enforcement Details

Map Key	Number of Records	Direction	Distance (mi/ft)	Elev/Diff (ft)	Site	DB
---------	-------------------	-----------	------------------	----------------	------	----

Enforcement Type: 310
Enforcement Type Description: FINAL 3008(A) COMPLIANCE ORDER
Enforcement Action Date: 19940823
Enf Disposition Status:
Disposition Status Date:
Enforcement Lead Agency: State
Proposed Penalty Amount:
Final Amount: 5000
Paid Amount: 5000

Enforcement Type: 120
Enforcement Type Description: WRITTEN INFORMAL
Enforcement Action Date: 19920310
Enf Disposition Status:
Disposition Status Date:
Enforcement Lead Agency: State
Proposed Penalty Amount:
Final Amount:
Paid Amount:

Enforcement Type: 210
Enforcement Type Description: INITIAL 3008(A) COMPLIANCE
Enforcement Action Date: 19930402
Enf Disposition Status:
Disposition Status Date:
Enforcement Lead Agency: State
Proposed Penalty Amount:
Final Amount:
Paid Amount:

Violation Details

Citation:
Violation Short Description: TSD - Tank System Standards
Violation Type: 264.J
Violation Determined Date: 19920309
Scheduled Compliance Date:
Return to Compliance: Observed
Actual Return to Compl: 19940209
Violation Responsible Agency: State

Enforcement Details

Enforcement Type: 310
Enforcement Type Description: FINAL 3008(A) COMPLIANCE ORDER
Enforcement Action Date: 19940823
Enf Disposition Status:
Disposition Status Date:
Enforcement Lead Agency: State
Proposed Penalty Amount:
Final Amount: 5000
Paid Amount: 5000

Enforcement Type: 210
Enforcement Type Description: INITIAL 3008(A) COMPLIANCE
Enforcement Action Date: 19930402
Enf Disposition Status:
Disposition Status Date:
Enforcement Lead Agency: State
Proposed Penalty Amount:
Final Amount:
Paid Amount:

Enforcement Type: 120
Enforcement Type Description: WRITTEN INFORMAL
Enforcement Action Date: 19920310

Map Key	Number of Records	Direction	Distance (mi/ft)	Elev/Diff (ft)	Site	DB
---------	-------------------	-----------	------------------	----------------	------	----

Enf Disposition Status:
Disposition Status Date:
Enforcement Lead Agency: State
Proposed Penalty Amount:
Final Amount:
Paid Amount:

Violation Details

Citation:
Violation Short Description: LDR - General
Violation Type: 268.A
Violation Determined Date: 19920309
Scheduled Compliance Date:
Return to Compliance: Observed
Actual Return to Compl: 19930517
Violation Responsible Agency: State

Enforcement Details

Enforcement Type: 120
Enforcement Type Description: WRITTEN INFORMAL
Enforcement Action Date: 19920310
Enf Disposition Status:
Disposition Status Date:
Enforcement Lead Agency: State
Proposed Penalty Amount:
Final Amount:
Paid Amount:

Enforcement Type: 210
Enforcement Type Description: INITIAL 3008(A) COMPLIANCE
Enforcement Action Date: 19930402
Enf Disposition Status:
Disposition Status Date:
Enforcement Lead Agency: State
Proposed Penalty Amount:
Final Amount:
Paid Amount:

Enforcement Type: 310
Enforcement Type Description: FINAL 3008(A) COMPLIANCE ORDER
Enforcement Action Date: 19940823
Enf Disposition Status:
Disposition Status Date:
Enforcement Lead Agency: State
Proposed Penalty Amount:
Final Amount: 5000
Paid Amount: 5000

Violation Details

Citation:
Violation Short Description: TSD - General
Violation Type: 264.A
Violation Determined Date: 19891220
Scheduled Compliance Date:
Return to Compliance: Observed
Actual Return to Compl: 19891220
Violation Responsible Agency: State

Enforcement Details

Enforcement Type: 310

Map Key	Number of Records	Direction	Distance (mi/ft)	Elev/Diff (ft)	Site	DB
---------	-------------------	-----------	------------------	----------------	------	----

Enforcement Type Description: FINAL 3008(A) COMPLIANCE ORDER
Enforcement Action Date: 19940823
Enf Disposition Status:
Disposition Status Date:
Enforcement Lead Agency: State
Proposed Penalty Amount:
Final Amount: 5000
Paid Amount: 5000

Enforcement Type: 210
Enforcement Type Description: INITIAL 3008(A) COMPLIANCE
Enforcement Action Date: 19930402
Enf Disposition Status:
Disposition Status Date:
Enforcement Lead Agency: State
Proposed Penalty Amount:
Final Amount:
Paid Amount:

Violation Details

Citation:
Violation Short Description: LDR - General
Violation Type: 268.A
Violation Determined Date: 19891220
Scheduled Compliance Date:
Return to Compliance: Observed
Actual Return to Compl: 19891220
Violation Responsible Agency: State

Enforcement Details

Enforcement Type: 310
Enforcement Type Description: FINAL 3008(A) COMPLIANCE ORDER
Enforcement Action Date: 19940823
Enf Disposition Status:
Disposition Status Date:
Enforcement Lead Agency: State
Proposed Penalty Amount:
Final Amount: 5000
Paid Amount: 5000

Enforcement Type: 210
Enforcement Type Description: INITIAL 3008(A) COMPLIANCE
Enforcement Action Date: 19930402
Enf Disposition Status:
Disposition Status Date:
Enforcement Lead Agency: State
Proposed Penalty Amount:
Final Amount:
Paid Amount:

Violation Details

Citation:
Violation Short Description: TSD - General
Violation Type: 264.A
Violation Determined Date: 19881221
Scheduled Compliance Date:
Return to Compliance: Observed
Actual Return to Compl: 19940209
Violation Responsible Agency: State

Enforcement Details

Map Key	Number of Records	Direction	Distance (mi/ft)	Elev/Diff (ft)	Site	DB
---------	-------------------	-----------	------------------	----------------	------	----

Enforcement Type:	120					
Enforcement Type Description:	WRITTEN INFORMAL					
Enforcement Action Date:	19890315					
Enf Disposition Status:						
Disposition Status Date:						
Enforcement Lead Agency:	State					
Proposed Penalty Amount:						
Final Amount:						
Paid Amount:						
Enforcement Type:	310					
Enforcement Type Description:	FINAL 3008(A) COMPLIANCE ORDER					
Enforcement Action Date:	19940823					
Enf Disposition Status:						
Disposition Status Date:						
Enforcement Lead Agency:	State					
Proposed Penalty Amount:						
Final Amount:	5000					
Paid Amount:	5000					

Violation Details

Citation:	
Violation Short Description:	TSD - Closure/Post-Closure
Violation Type:	264.G
Violation Determined Date:	19881221
Scheduled Compliance Date:	
Return to Compliance:	Observed
Actual Return to Compl:	19891220
Violation Responsible Agency:	State

Enforcement Details

Enforcement Type:	120
Enforcement Type Description:	WRITTEN INFORMAL
Enforcement Action Date:	19890315
Enf Disposition Status:	
Disposition Status Date:	
Enforcement Lead Agency:	State
Proposed Penalty Amount:	
Final Amount:	
Paid Amount:	
Enforcement Type:	310
Enforcement Type Description:	FINAL 3008(A) COMPLIANCE ORDER
Enforcement Action Date:	19940823
Enf Disposition Status:	
Disposition Status Date:	
Enforcement Lead Agency:	State
Proposed Penalty Amount:	
Final Amount:	5000
Paid Amount:	5000

Violation Details

Citation:	
Violation Short Description:	LDR - General
Violation Type:	268.A
Violation Determined Date:	19881221
Scheduled Compliance Date:	
Return to Compliance:	Observed
Actual Return to Compl:	19930517
Violation Responsible Agency:	State

Map Key	Number of Records	Direction	Distance (mi/ft)	Elev/Diff (ft)	Site	DB
---------	-------------------	-----------	------------------	----------------	------	----

Enforcement Details

Enforcement Type: 120
Enforcement Type Description: WRITTEN INFORMAL
Enforcement Action Date: 19890315
Enf Disposition Status:
Disposition Status Date:
Enforcement Lead Agency: State
Proposed Penalty Amount:
Final Amount:
Paid Amount:

Enforcement Type: 310
Enforcement Type Description: FINAL 3008(A) COMPLIANCE ORDER
Enforcement Action Date: 19940823
Enf Disposition Status:
Disposition Status Date:
Enforcement Lead Agency: State
Proposed Penalty Amount:
Final Amount: 5000
Paid Amount: 5000

Violation Details

Citation:
Violation Short Description: LDR - General
Violation Type: 268.A
Violation Determined Date: 19881221
Scheduled Compliance Date:
Return to Compliance: Observed
Actual Return to Compl: 19920128
Violation Responsible Agency: State

Enforcement Details

Enforcement Type: 310
Enforcement Type Description: FINAL 3008(A) COMPLIANCE ORDER
Enforcement Action Date: 19940823
Enf Disposition Status:
Disposition Status Date:
Enforcement Lead Agency: State
Proposed Penalty Amount:
Final Amount: 5000
Paid Amount: 5000

Enforcement Type: 120
Enforcement Type Description: WRITTEN INFORMAL
Enforcement Action Date: 19890315
Enf Disposition Status:
Disposition Status Date:
Enforcement Lead Agency: State
Proposed Penalty Amount:
Final Amount:
Paid Amount:

Violation Details

Citation:
Violation Short Description: TSD - General
Violation Type: 264.A
Violation Determined Date: 19861210
Scheduled Compliance Date:
Return to Compliance: Observed
Actual Return to Compl: 19891220
Violation Responsible Agency: State

Map Key	Number of Records	Direction	Distance (mi/ft)	Elev/Diff (ft)	Site	DB
---------	-------------------	-----------	------------------	----------------	------	----

Enforcement Details

Enforcement Type: 310
Enforcement Type Description: FINAL 3008(A) COMPLIANCE ORDER
Enforcement Action Date: 19940823
Enf Disposition Status:
Disposition Status Date:
Enforcement Lead Agency: State
Proposed Penalty Amount:
Final Amount: 5000
Paid Amount: 5000

Enforcement Type: 120
Enforcement Type Description: WRITTEN INFORMAL
Enforcement Action Date: 19871002
Enf Disposition Status:
Disposition Status Date:
Enforcement Lead Agency: State
Proposed Penalty Amount:
Final Amount:
Paid Amount:

Enforcement Type: 210
Enforcement Type Description: INITIAL 3008(A) COMPLIANCE
Enforcement Action Date: 19930402
Enf Disposition Status:
Disposition Status Date:
Enforcement Lead Agency: State
Proposed Penalty Amount:
Final Amount:
Paid Amount:

Violation Details

Citation:
Violation Short Description: TSD - Closure/Post-Closure
Violation Type: 264.G
Violation Determined Date: 19861210
Scheduled Compliance Date:
Return to Compliance: Observed
Actual Return to Compl: 19891220
Violation Responsible Agency: State

Enforcement Details

Enforcement Type: 120
Enforcement Type Description: WRITTEN INFORMAL
Enforcement Action Date: 19871002
Enf Disposition Status:
Disposition Status Date:
Enforcement Lead Agency: State
Proposed Penalty Amount:
Final Amount:
Paid Amount:

Enforcement Type: 210
Enforcement Type Description: INITIAL 3008(A) COMPLIANCE
Enforcement Action Date: 19930402
Enf Disposition Status:
Disposition Status Date:
Enforcement Lead Agency: State
Proposed Penalty Amount:
Final Amount:
Paid Amount:

Map Key	Number of Records	Direction	Distance (mi/ft)	Elev/Diff (ft)	Site	DB
Enforcement Type:		310				
Enforcement Type Description:		FINAL 3008(A) COMPLIANCE ORDER				
Enforcement Action Date:		19940823				
Enf Disposition Status:						
Disposition Status Date:						
Enforcement Lead Agency:		State				
Proposed Penalty Amount:						
Final Amount:		5000				
Paid Amount:		5000				
<u>Evaluation Details</u>						
Evaluation Start Date:		19960620				
Evaluation Type Description:		COMPLIANCE EVALUATION INSPECTION ON-SITE				
Violation Short Description:						
Return to Compliance Date:						
Evaluation Agency:		State				
Evaluation Start Date:		19940209				
Evaluation Type Description:		COMPLIANCE EVALUATION INSPECTION ON-SITE				
Violation Short Description:						
Return to Compliance Date:						
Evaluation Agency:		State				
Evaluation Start Date:		19920514				
Evaluation Type Description:		FINANCIAL RECORD REVIEW				
Violation Short Description:		TSD - Financial Requirements				
Return to Compliance Date:		19930101				
Evaluation Agency:		EPA Contractor/Grantee				
Evaluation Start Date:		19920128				
Evaluation Type Description:		COMPLIANCE EVALUATION INSPECTION ON-SITE				
Violation Short Description:		TSD - Financial Requirements				
Return to Compliance Date:		19940209				
Evaluation Agency:		State				
Evaluation Start Date:		19920128				
Evaluation Type Description:		COMPLIANCE EVALUATION INSPECTION ON-SITE				
Violation Short Description:		TSD - Closure/Post-Closure				
Return to Compliance Date:		19940209				
Evaluation Agency:		State				
Evaluation Start Date:		19920128				
Evaluation Type Description:		COMPLIANCE EVALUATION INSPECTION ON-SITE				
Violation Short Description:		LDR - General				
Return to Compliance Date:		19930517				
Evaluation Agency:		State				
Evaluation Start Date:		19920128				
Evaluation Type Description:		COMPLIANCE EVALUATION INSPECTION ON-SITE				
Violation Short Description:		TSD - Manifest/Records/Reporting				
Return to Compliance Date:		19940209				
Evaluation Agency:		State				
Evaluation Start Date:		19920128				
Evaluation Type Description:		COMPLIANCE EVALUATION INSPECTION ON-SITE				
Violation Short Description:		Generators - General				
Return to Compliance Date:		19930624				
Evaluation Agency:		State				
Evaluation Start Date:		19920128				
Evaluation Type Description:		COMPLIANCE EVALUATION INSPECTION ON-SITE				
Violation Short Description:		TSD - General Facility Standards				
Return to Compliance Date:		19940209				
Evaluation Agency:		State				
Evaluation Start Date:		19920128				

Map Key	Number of Records	Direction	Distance (mi/ft)	Elev/Diff (ft)	Site	DB
Evaluation Type Description:					COMPLIANCE EVALUATION INSPECTION ON-SITE	
Violation Short Description:					TSD - Tank System Standards	
Return to Compliance Date:					19940209	
Evaluation Agency:					State	
Evaluation Start Date:					19920128	
Evaluation Type Description:					COMPLIANCE EVALUATION INSPECTION ON-SITE	
Violation Short Description:					Generators - Manifest	
Return to Compliance Date:					19930624	
Evaluation Agency:					State	
Evaluation Start Date:					19891220	
Evaluation Type Description:					COMPLIANCE EVALUATION INSPECTION ON-SITE	
Violation Short Description:					TSD - General	
Return to Compliance Date:					19891220	
Evaluation Agency:					State	
Evaluation Start Date:					19891220	
Evaluation Type Description:					COMPLIANCE EVALUATION INSPECTION ON-SITE	
Violation Short Description:					LDR - General	
Return to Compliance Date:					19891220	
Evaluation Agency:					State	
Evaluation Start Date:					19891208	
Evaluation Type Description:					FINANCIAL RECORD REVIEW	
Violation Short Description:						
Return to Compliance Date:						
Evaluation Agency:					State	
Evaluation Start Date:					19881221	
Evaluation Type Description:					COMPLIANCE EVALUATION INSPECTION ON-SITE	
Violation Short Description:					LDR - General	
Return to Compliance Date:					19930517	
Evaluation Agency:					State	
Evaluation Start Date:					19881221	
Evaluation Type Description:					COMPLIANCE EVALUATION INSPECTION ON-SITE	
Violation Short Description:					TSD - General	
Return to Compliance Date:					19940209	
Evaluation Agency:					State	
Evaluation Start Date:					19881221	
Evaluation Type Description:					COMPLIANCE EVALUATION INSPECTION ON-SITE	
Violation Short Description:					LDR - General	
Return to Compliance Date:					19920128	
Evaluation Agency:					State	
Evaluation Start Date:					19881221	
Evaluation Type Description:					COMPLIANCE EVALUATION INSPECTION ON-SITE	
Violation Short Description:					TSD - Closure/Post-Closure	
Return to Compliance Date:					19891220	
Evaluation Agency:					State	
Evaluation Start Date:					19881215	
Evaluation Type Description:					FINANCIAL RECORD REVIEW	
Violation Short Description:						
Return to Compliance Date:						
Evaluation Agency:					State	
Evaluation Start Date:					19861210	
Evaluation Type Description:					COMPLIANCE EVALUATION INSPECTION ON-SITE	
Violation Short Description:					TSD - General	
Return to Compliance Date:					19891220	
Evaluation Agency:					State	
Evaluation Start Date:					19861210	
Evaluation Type Description:					COMPLIANCE EVALUATION INSPECTION ON-SITE	
Violation Short Description:					TSD - Closure/Post-Closure	
Return to Compliance Date:					19891220	

Map Key	Number of Records	Direction	Distance (mi/ft)	Elev/Diff (ft)	Site	DB
---------	-------------------	-----------	------------------	----------------	------	----

Evaluation Agency: State

Handler Summary

Importer Activity: No
Mixed Waste Generator: No
Transporter Activity: No
Transfer Facility: No
Onsite Burner: No
Smelting, Melting and Refining: No
Underground Injection Control: No
Commercial TSD: No
Used Oil Transporter: No
Used Oil Transfer Facility: No
Used Oil Processor: No
Used Oil Refiner: No
Used Oil Burner: No
Used Oil Market Burner: No
Used Oil Spec Marketer: No

Hazardous Waste Handler Details

Sequence No: 1
Receive Date: 19900330
Handler Name: TELEDYNE COMPONENTS
Generator Status Universe: No Report
Source Type: Annual/Biennial Report

Hazardous Waste Handler Details

Sequence No: 2
Receive Date: 19920221
Handler Name: TELEDYNE COMPONENTS
Generator Status Universe: No Report
Source Type: Annual/Biennial Report

Hazardous Waste Handler Details

Sequence No: 1
Receive Date: 19960901
Handler Name: MICROCHIP TECHNOLOGY INC
Generator Status Universe: No Report
Source Type: Implementer

Hazardous Waste Handler Details

Sequence No: 1
Receive Date: 20010403
Handler Name: MICROCHIP TECHNOLOGY INC
Generator Status Universe: No Report
Source Type: Notification

Waste Code Details

Hazardous Waste Code: D001
Waste Code Description: IGNITABLE WASTE

Hazardous Waste Code: D002
Waste Code Description: CORROSIVE WASTE

Hazardous Waste Code: D007
Waste Code Description: CHROMIUM

Map Key	Number of Records	Direction	Distance (mi/ft)	Elev/Diff (ft)	Site	DB
---------	-------------------	-----------	------------------	----------------	------	----

Hazardous Waste Code: D008
Waste Code Description: LEAD

Hazardous Waste Code: F003
Waste Code Description: THE FOLLOWING SPENT NONHALOGENATED SOLVENTS: XYLENE, ACETONE, ETHYL ACETATE, ETHYL BENZENE, ETHYL ETHER, METHYL ISOBUTYL KETONE, N-BUTYL ALCOHOL, CYCLOHEXANONE, AND METHANOL; ALL SPENT SOLVENT MIXTURES/BLENDS CONTAINING, BEFORE USE, ONLY THE ABOVE SPENT NONHALOGENATED SOLVENTS; AND ALL SPENT SOLVENT MIXTURES/BLENDS CONTAINING, BEFORE USE, ONE OR MORE OF THE ABOVE NONHALOGENATED SOLVENTS, AND A TOTAL OF TEN PERCENT OR MORE (BY VOLUME) OF ONE OR MORE OF THOSE SOLVENTS LISTED IN F001, F002, F004, AND F005; AND STILL BOTTOMS FROM THE RECOVERY OF THESE SPENT SOLVENTS AND SPENT SOLVENT MIXTURES.

Owner/Operator Details

Owner/Operator Ind: Current Owner	Street No:
Type: Private	Street 1: 2355 W CHANDLER BLVD
Name: MICROCHIP TECHNOLOGY INC	Street 2:
Date Became Current:	City: CHANDLER
Date Ended Current:	State: AZ
Phone: 480-792-7200	Country:
Source Type: Notification	Zip Code: 85224

Owner/Operator Ind: Current Operator	Street No:
Type: Private	Street 1: 1901 AVENUE OF THE STARS
Name: TELEDYNE, INC.	Street 2:
Date Became Current:	City: CITY NOT REPORTED
Date Ended Current:	State: CA
Phone: 213-277-3311	Country:
Source Type: Implementer	Zip Code: 99999

100	5 of 5	NNW	0.90 / 4,758.69	33.51 / -31	TELEDYNE SEMICONDUCTOR 1300 TERRA BELLA AVE MOUNTAIN VIEW CA 94043	SUPERFUND ROD
---------------------	--------	------------	----------------------------	------------------------	---	--------------------------

EPA ID: CAD009111444
Site ID: 0901134
NPL Status: Final
Non NPL Status:
County: SANTA CLARA
Region: 09
Data Source(s): U.S. EPA SUPERFUND PROGRAM - Source: SEMS Superfund Public User Database - FOIA-002 Records of Decision (RODS), ROD Amendments, and Explanation of Significant Differences (ESDs); Searchable Superfund Decision Documents database (<https://www.epa.gov/superfund/search-superfund-documents>), made available by the US Environmental Protection Agency (EPA). Retrieved on Sep 09, 2019.

Document Information

Doc ID: 100003499
Date: 03/22/1991
Pub No:
Description:
PDF Link: <https://semspub.epa.gov/src/document/09/100003499>
Title: Record of Decision(33 pp, 64.64 KB)

Action Information

Seq ID: 1
Action Name: GOVT ROD for PRP Remedy
Operable Unit Name: TELEDYNE SEMICONDUCTOR
Actual Comp Date: 03/22/91

Map Key	Number of Records	Direction	Distance (mi/ft)	Elev/Diff (ft)	Site	DB
101	1 of 1	NNW	0.91 / 4,820.06	33.11 / -31	MICROCHIP TECHNOLOGY INC. 1300 TERRA BELLA AVE MOUNTAIN VIEW CA 940431850	HWP

Estor/EPA ID: CAD009111444

Site Code:

Nat Priority List:

Acres:

Special Program:

Funding:

Assembly District: 24

Senate District: 13

School District:

APN:

Cleanup Status:

Cleanup Oversight Agencies:

Site Type: CLOSED

Office:

Past Use that Caused Contam:

Potential Media Affected:

Potential Contamin of Concern:

Site History:

Teledyne, Inc. originally operated their facility under Tiered Permitting but submitted a Part A application on 11/19/1980 and received an ISD on 4/6/1981. Over the years Teledyne applied for many permits including variance requests, a Part B, and Permit by Rule. They have also gone through many name changes which include Teledyne Inc, Teledyne Components, Telcom, and finally Teledyne Semiconductor Inc (TSI). By 1994 TSI began looking into closing their Interim Status units and operate as a generator. Microchip Technology Inc. purchased all of TSI's permits in 2001 and now operates the site.

Status: CLOSED

Program Type: HAZ WASTE - RCRA

CalEnviroScreen Score: 41-45%

Summary Link: http://www.envirostor.dtsc.ca.gov/public/hwmp_profile_report?global_id=CAD009111444

Permit Units - Completed Activities

Unit: MULTIPLE UNITS

Event Description: NEW OPERATING PERMIT - APPLICATION PART B RECEIVED

Date: 11/8/1988

Doc Link: https://www.hwmpenvirostor.dtsc.ca.gov/public/site_documents/6667264640/1988%2D11%2D8%20Part%20B%2Epdf

Unit: MULTIPLE UNITS

Event Description: NEW OPERATING PERMIT - APPLICATION PART A RECEIVED

Date: 11/19/1980

Doc Link: http://www.envirostor.dtsc.ca.gov/public/hwmp_final_documents?global_id=CAD009111444&link_key=812&document_category=INITIAL+PART+A+RECEIVED&event_description=New+Operating+Permit+%2D+APPLICATION+PART+A+RECEIVED+&mytype=pa

Units Undergoing Closure

Unit: MULTIPLE UNITS

Event Description: REFERRED FOR CLOSURE TO OTHER AGENCY - REFERRED FOR CLOSURE TO OTHER AGENCY

Date: 10/7/1994

Doc Link:

Unit: TANKTRT1

Event Description: CLOSURE - ISSUE CLOSURE VERIFICATION

Date: 1/5/1996

Doc Link: https://www.hwmpenvirostor.dtsc.ca.gov/public/site_documents/4147000968/1996%2D1%2D5%20Treatment%20Unit%20Closure%20Verification%2Epdf

Unit: MULTIPLE UNITS

Event Description: CLOSURE ADMINISTRATIVE - ISSUE CLOSURE VERIFICATION

Date: 12/18/2018

Map Key	Number of Records	Direction	Distance (mi/ft)	Elev/Diff (ft)	Site	DB
---------	-------------------	-----------	------------------	----------------	------	----

Doc Link: http://www.envirostor.dtsc.ca.gov/public/hwmp_final_documents?global_id=CAD009111444&link_key=1668&document_category=CLOSURE+VERIFICATION&event_description=Closure+Administrative+%2D+ISSUE+CLOSURE+VERIFICATION+&mytype=pa

102	1 of 1	SSW	0.94 / 4,964.95	106.10 / 41	FLUFF DRY CLEANING 801-819 WEST EL CAMINO REAL MOUNTAIN VIEW CA 94040	ENVIROSTOR
---------------------	--------	-----	--------------------	----------------	--	-------------------

Estor/EPA ID:	60001528	Permit Renewal Lead:	
Site Code:	201912	Project Manager:	JOVANNE VILLAMATER
Nat Priority List:	NO	Supervisor:	MARK PIROS
Acres:	0.4 ACRES	Public Partici Spclst:	TAMMY PICKENS
Special Program:	CLRRRA LIABILITY IMMUNITY (AB 389)	Census Tract:	6085509801
Funding:	SITE PROPONENT	County:	SANTA CLARA
Assembly District:	24	Latitude:	37.3857886046013
Senate District:	13	Longitude:	-122.084527829351
School District:			
APN:	NONE SPECIFIED		
Cleanup Status:	ACTIVE AS OF 10/29/2014		
Cleanup Oversight Agencies:	DTSC - SITE CLEANUP PROGRAM - LEAD AGENCY		
Site Type:	VOLUNTARY CLEANUP		
Office:	CLEANUP BERKELEY		
Past Use that Caused Contam:	DRY CLEANING		
Potential Media Affected:	SOIL, SOIL VAPOR		
Potential Contamin of Concern:			

TETRACHLOROETHYLENE (PCE)

Site History:

The "Site" covers addresses 801-819 West El Camino Real. The main parcel of environmental concern is 803 West El Camino Real, which formerly operated as a dry cleaning facility.

803 West El Camino Real: The laundry facility operated on the Site from the early 1960s until approximately 1975, operating throughout the years under the names "Fluff-Dry Cleaners", and "Mountain View Cleaners". The dry cleaning facility operated on the Site from approximately 1986 to 2006 (doing business as "Super Cleaners" and later "Super Fluff Cleaners"). The dry cleaning facility was destroyed in a fire in 2006, after which the on-site building was demolished. An automotive parts store operated in the 1960s through 1970s and a machine and auto repair shop operated in the 1980s and 1990s. Potential COCs: PCE, daughter products in soil vapor.

Redevelopment plans for the Site includes first floor commercial, multi-family residential on levels above, and a subterranean parking lot. JV 08-2018

Status:	ACTIVE
Program Type:	VOLUNTARY CLEANUP
CalEnviroScreen Score:	6-10%
Summary Link:	http://www.envirostor.dtsc.ca.gov/public/profile_report?global_id=60001528

Currently Scheduled Activities

Area Name:	
Area Link:	
Sub Area:	
Sub Area Link:	
Document Type:	Removal Action Completion Report
Due Date:	2/15/2019
Revised Date:	

Area Name:	
Area Link:	
Sub Area:	
Sub Area Link:	
Document Type:	Operations and Maintenance Plan
Due Date:	4/22/2019
Revised Date:	

Future Activities

Map Key	Number of Records	Direction	Distance (mi/ft)	Elev/Diff (ft)	Site	DB
----------------	--------------------------	------------------	-------------------------	-----------------------	-------------	-----------

Area Name:
Area Link:
Sub Area:
Sub Area Link:
Document Type: Land Use Restriction
Due Date: 2019

Area Name:
Area Link:
Sub Area:
Sub Area Link:
Document Type: Certification
Due Date: 2019

Completed Activities

Title: Lead Agency Determination Letter
Title Link: http://www.envirostor.dtsc.ca.gov/public/final_documents2?global_id=60001528&enforcement_id=60314670

Area Name:
Area Link:
Sub Area:
Sub Area Link:
Document Type: Correspondence
Date Completed: 6/24/2011
Comments: DTSC sent a letter to the site owner/applicant providing notification that DTSC was determined to be the appropriate lead agency after consulting with the Regional Water Quality Control Board, as required by the Memorandum of Agreement.

Title: Annual Oversight Cost Estimate for 2016-2017
Title Link: http://www.envirostor.dtsc.ca.gov/public/final_documents2?global_id=60001528&enforcement_id=60414065

Area Name:
Area Link:
Sub Area:
Sub Area Link:
Document Type: Annual Oversight Cost Estimate
Date Completed: 9/30/2016
Comments: DTSC letter with oversight cost estimate for fiscal year 2016/2017

Title: Remedy Design for Vapor Mitigation System
Title Link: http://www.envirostor.dtsc.ca.gov/public/final_documents2?global_id=60001528&doc_id=60396761

Area Name:
Area Link:
Sub Area:
Sub Area Link:
Document Type: Removal Action Design
Date Completed: 10/12/2015
Comments:

Title: CEQA Statement of Findings
Title Link: http://www.envirostor.dtsc.ca.gov/public/final_documents2?global_id=60001528&enforcement_id=60393161

Area Name:
Area Link:
Sub Area:
Sub Area Link:
Document Type: CEQA - Responsible Agency Review
Date Completed: 9/30/2015
Comments:

Title: Request for Agency Oversight of a Brownfield Site
Title Link: http://www.envirostor.dtsc.ca.gov/public/final_documents2?global_id=60001528&doc_id=60314668

Area Name:
Area Link:
Sub Area:
Sub Area Link:
Document Type: Application
Date Completed: 6/20/2011
Comments: DTSC received an application requesting oversight of further investigation of the site.

Map Key	Number of Records	Direction	Distance (mi/ft)	Elev/Diff (ft)	Site	DB
Title:					Response Plan Implementation Fieldwork	
Title Link:						
Area Name:						
Area Link:						
Sub Area:						
Sub Area Link:						
Document Type:					Fieldwork	
Date Completed:					4/20/2017	
Comments:					Vapor mitigation system installation completed on 04/20/2017. Final inspection of installed vapor mitigation system performed on 04/20/2017.	
Title:					Public Notice announcing Response Plan Public Comment Period	
Title Link:					http://www.envirostor.dtsc.ca.gov/public/final_documents2?global_id=60001528&doc_id=60393186	
Area Name:						
Area Link:						
Sub Area:						
Sub Area Link:						
Document Type:					Public Notice	
Date Completed:					8/6/2015	
Comments:					A public notice was published in Palo Alto Daily newspaper on August 7, 2015 to announce the public comment period for the Draft Response Plan to be held from August 7 through September 8, 2015.	
Title:					Annual Oversight Cost Estimate for 2018-2019	
Title Link:					http://www.envirostor.dtsc.ca.gov/public/final_documents2?global_id=60001528&enforcement_id=60450504	
Area Name:						
Area Link:						
Sub Area:						
Sub Area Link:						
Document Type:					Annual Oversight Cost Estimate	
Date Completed:					10/4/2018	
Comments:					DTSC annual oversight cost estimate for fiscal year 2018/2019	
Title:					California Land Reuse and Revitalization Act (CLRRA) Agreement	
Title Link:					http://www.envirostor.dtsc.ca.gov/public/final_documents2?global_id=60001528&enforcement_id=60384742	
Area Name:						
Area Link:						
Sub Area:						
Sub Area Link:						
Document Type:					California Land Reuse and Revitalization Agreement	
Date Completed:					5/26/2015	
Comments:					California Land Use and Revitalization Act Agreement between CV Mountain View, LLC and DTSC was fully executed on May 26, 2015.	
Title:					MOA Request for Agency Oversight Application including CLRRA	
Title Link:					http://www.envirostor.dtsc.ca.gov/public/final_documents2?global_id=60001528&doc_id=60384740	
Area Name:						
Area Link:						
Sub Area:						
Sub Area Link:						
Document Type:					Application	
Date Completed:					10/29/2014	
Comments:						
Title:					Site Completion Approval Request Letter from Benchmark to DTSC	
Title Link:					http://www.envirostor.dtsc.ca.gov/public/final_documents2?global_id=60001528&enforcement_id=60314665	
Area Name:						
Area Link:						
Sub Area:						
Sub Area Link:						
Document Type:					Correspondence	
Date Completed:					2/27/2009	
Comments:					Benchmark requested that DTSC make a determination that no further action is required for the site. Enclosures to the letter included post-soil removal sampling results, a site characterization report, and waste profile report.	
Title:					Annual Oversight Cost Estimate for 2017-2018	
Title Link:					http://www.envirostor.dtsc.ca.gov/public/final_documents2?global_id=60001528&enforcement_id=60432766	
Area Name:						
Area Link:						
Sub Area:						

Map Key	Number of Records	Direction	Distance (mi/ft)	Elev/Diff (ft)	Site	DB
---------	-------------------	-----------	------------------	----------------	------	----

Sub Area Link:
Document Type: Annual Oversight Cost Estimate
Date Completed: 10/9/2017
Comments: DTSC oversight cost estimate for fiscal year 2017/2018 (July 1, 2017 - June 30, 2018)

Title: Fact Sheet for Response Plan
Title Link: http://www.envirostor.dtsc.ca.gov/public/final_documents2?global_id=60001528&doc_id=60393184
Area Name:
Area Link:
Sub Area:
Sub Area Link:
Document Type: Fact Sheets
Date Completed: 8/6/2015
Comments: A fact sheet was mailed to the community and interested parties on August 5, 2015 to announce the public comment period on the Draft Response Plan to be held from August 7 through September 8, 2015.

Title: Response Plan
Title Link: http://www.envirostor.dtsc.ca.gov/public/final_documents2?global_id=60001528&doc_id=60391145
Area Name:
Area Link:
Sub Area:
Sub Area Link:
Document Type: AB 389 Response Plan
Date Completed: 10/1/2015
Comments: The Response Plan selects installation of a vapor mitigation system, which includes a passive venting system and a vapor barrier, as the response action for the site. The planned development project is expected to include excavation of soil to 13 feet below the entire footprint of the building that is to be constructed to accommodate a subterranean parking lot.

Title: Community Profile
Title Link: http://www.envirostor.dtsc.ca.gov/public/final_documents2?global_id=60001528&doc_id=60391005
Area Name:
Area Link:
Sub Area:
Sub Area Link:
Document Type: Community Profile
Date Completed: 8/5/2015
Comments: The Community Profile provides a description of the Site and the community in which it is located, helps DTSC to determine potential community interest in the investigation and cleanup activities at the Site, and recommends future public participation activities.

103	1 of 1	NE	0.94 / 4,974.22	37.10 / -28	MOFFETT FIELD NAVAL AIR STATION MOFFETT FIELD NAS MOFFETT FIELD CA 94035	NPL
---------------------	--------	----	--------------------	----------------	--	-----

EPA ID:	CA2170090078	Latitude:	37.411389
SITE ID:	0902734	Longitude:	-122.0522
SEMS ID:	902734		

NPL (SEMS FOIA 004)

Final Date:	07/22/87	Latitude:	37.411389
FF:	Yes	Longitude:	-122.052200
County:	SANTA CLARA		

NPL Status Information (ArcGIS)

Status:	NPL Site
Construction Completion No:	0
Construction Completion:	
Proposed Date:	04/10/1985
Listing Date:	07/22/1987
NOID Date:	
Deletion Date:	
Site Listing Narrative:	CA2170090078 (PDF) https://semspub.epa.gov/src/document/09/2400273

Map Key	Number of Records	Direction	Distance (mi/ft)	Elev/Diff (ft)	Site	DB
Site Progress Profile:		Moffett Naval Air Station (https://cumulis.epa.gov/supercpad/cursites/csitinfo.cfm?id=0902734)				
Proposed Fr Notice:		04/10/1985 (PDF) (https://semspub.epa.gov/src/document/11/189642)				
Listing Fr Notice:		07/22/1987 (PDF) (https://semspub.epa.gov/src/document/11/189629)				
NOID Fr Notice:						
Deletion Fr Notice:						
Restoration Fr Notice:						
Site Had a Partial Deletion:		No				
Notice of Data Availability:						

104	1 of 1	NNW	0.96 / 5,056.98	33.05 / -32	TELEDYNE SEMICONDUCTOR 1300 TERRA BELLA AVENUE MOUNTAIN VIEW CA 94043	ENVIROSTOR
---------------------	--------	-----	--------------------	----------------	---	------------

Estor/EPA ID:	43360082	Permit Renewal Lead:	
Site Code:		Project Manager:	
Nat Priority List:	YES	Supervisor:	
Acres:	1 ACRES	Public Partici Spclst:	
Special Program:		Census Tract:	6085509202
Funding:	RESPONSIBLE PARTY	County:	SANTA CLARA
Assembly District:	24	Latitude:	37.4111052186526
Senate District:	13	Longitude:	-122.080599660341
School District:			
APN:	153-14-029		
Cleanup Status:	REFER: RWQCB AS OF 7/22/1987		
Cleanup Oversight Agencies:	US EPA - LEAD AGENCY		
Site Type:	STATE RESPONSE OR NPL		
Office:	CLEANUP BERKELEY		
Past Use that Caused Contam:	NONE SPECIFIED		
Potential Media Affected:	NONE SPECIFIED		
Potential Contamin of Concern:			

CONTAMINATED SOIL, HALOGENATED SOLVENTS

Site History:

Teledyne Semiconductor has operated a semiconductor manufacturing facility at this one-acre site since 1962. Chemicals used in the manufacturing process and wastes generated by the process are handled and stored onsite. In 1982, Teledyne notified the RWQCB that soil and ground- water near underground solvent storage tanks was contaminat- ed. Further study revealed that a groundwater contaminant plume had migrated northward and contaminated forty private domestic wells. The contaminants identified in soil and groundwater include trichloroethylene (TCE), dichloroethy- lene (DCE), Freon-113, dichlorobenzene (DCB), perchloroethy- lene (PCE), and xylene. About 270,000 people residing within three miles of the site depend on groundwater as a source of drinking water. The groundwater contamination represents a potential threat to municipal and other wells.

Facility Comments: DTSC rec'd ltr on 1/25/01, ltr dated 1/16/01 from C. Orr stating that MicroChip Technology Inc. has acquired all existing Tel Com permits and requested that permits be transferred to reflect the new name. Used incorrect ID No.CAD009001444 2/01-bcg.

Status:	REFER: RWQCB
Program Type:	FEDERAL SUPERFUND - LISTED
CalEnviroScreen Score:	41-45%
Summary Link:	http://www.envirostor.dtsc.ca.gov/public/profile_report?global_id=43360082

105	1 of 1	ENE	0.98 / 5,184.01	50.43 / -14	AIR PRODS & CHEMS INC 465 N WHISMAN RD MOUNTAIN VIEW CA 94043	RCRA CORRACTS
---------------------	--------	-----	--------------------	----------------	---	------------------

EPA Handler ID:	CAD001728740
Gen Status Universe:	No Report
Contact Name:	
Contact Address:	US
Contact Phone No and Ext:	
Contact Email:	
Contact Country:	US
County Name:	SANTA CLARA
EPA Region:	09
Land Type:	
Receive Date:	19930809

Map Key	Number of Records	Direction	Distance (mi/ft)	Elev/Diff (ft)	Site	DB
---------	-------------------	-----------	------------------	----------------	------	----

Event/Area Details

Area Name: ENTIRE FACILITY
Event Code:
Corrective Action Event Descri:
Actual Date of Event:
Orig Sched Event Date:
New Sched Event Date:
Best Date:
Groundwater Release Indicator:
Soil Release Indicator:
Air Release Indicator:
Surface Waste Release Ind:
Event Responsible Agency:

Violation/Evaluation Summary

Note: VIOLATION or UNDETERMINED: There are VIOLATION or UNDETERMINED details or records associated with this facility (EPA ID) in the Compliance Monitoring and Enforcement table dated August, 2019.

Violation Details

Citation:
Violation Short Description: Generators - General
Violation Type: 262.A
Violation Determined Date: 19890323
Scheduled Compliance Date: 19890530
Return to Compliance: Observed
Actual Return to Compl: 19890530
Violation Responsible Agency: State

Enforcement Details

Enforcement Type: 120
Enforcement Type Description: WRITTEN INFORMAL
Enforcement Action Date: 19890505
Enf Disposition Status:
Disposition Status Date:
Enforcement Lead Agency: State
Proposed Penalty Amount:
Final Amount:
Paid Amount:

Violation Details

Citation:
Violation Short Description: Generators - General
Violation Type: 262.A
Violation Determined Date: 19870316
Scheduled Compliance Date: 19870522
Return to Compliance: Observed
Actual Return to Compl: 19870417
Violation Responsible Agency: State

Enforcement Details

Enforcement Type: 120
Enforcement Type Description: WRITTEN INFORMAL
Enforcement Action Date: 19870417
Enf Disposition Status:
Disposition Status Date:
Enforcement Lead Agency: State
Proposed Penalty Amount:

Map Key	Number of Records	Direction	Distance (mi/ft)	Elev/Diff (ft)	Site	DB
---------	-------------------	-----------	------------------	----------------	------	----

Final Amount:
Paid Amount:

Evaluation Details

Evaluation Start Date: 19890323
Evaluation Type Description: COMPLIANCE EVALUATION INSPECTION ON-SITE
Violation Short Description: Generators - General
Return to Compliance Date: 19890530
Evaluation Agency: State

Evaluation Start Date: 19890307
Evaluation Type Description: FINANCIAL RECORD REVIEW
Violation Short Description:
Return to Compliance Date:
Evaluation Agency: State

Evaluation Start Date: 19870908
Evaluation Type Description: FINANCIAL RECORD REVIEW
Violation Short Description:
Return to Compliance Date:
Evaluation Agency: State

Evaluation Start Date: 19870316
Evaluation Type Description: COMPLIANCE EVALUATION INSPECTION ON-SITE
Violation Short Description: Generators - General
Return to Compliance Date: 19870417
Evaluation Agency: State

Evaluation Start Date: 19851226
Evaluation Type Description: FINANCIAL RECORD REVIEW
Violation Short Description:
Return to Compliance Date:
Evaluation Agency: State

Evaluation Start Date: 19850725
Evaluation Type Description: COMPLIANCE EVALUATION INSPECTION ON-SITE
Violation Short Description:
Return to Compliance Date:
Evaluation Agency: State

Evaluation Start Date: 19840712
Evaluation Type Description: COMPLIANCE EVALUATION INSPECTION ON-SITE
Violation Short Description:
Return to Compliance Date:
Evaluation Agency: State

Evaluation Start Date: 19840512
Evaluation Type Description: COMPLIANCE EVALUATION INSPECTION ON-SITE
Violation Short Description:
Return to Compliance Date:
Evaluation Agency: State

Handler Summary

Importer Activity: No
Mixed Waste Generator: No
Transporter Activity: No
Transfer Facility: No
Onsite Burner: No
Smelting, Melting and Refining: No
Underground Injection Control: No
Commercial TSD: No
Used Oil Transporter: No
Used Oil Transfer Facility: No
Used Oil Processor: No
Used Oil Refiner: No

Map Key	Number of Records	Direction	Distance (mi/ft)	Elev/Diff (ft)	Site	DB
Used Oil Burner:		No				
Used Oil Market Burner:		No				
Used Oil Spec Marketer:		No				

Hazardous Waste Handler Details

Sequence No: 1
 Receive Date: 19800818
 Handler Name: AIR PRODS & CHEMS INC
 Generator Status Universe: No Report
 Source Type: Notification

Hazardous Waste Handler Details

Sequence No: 1
 Receive Date: 19930809
 Handler Name: AIR PRODS & CHEMS INC
 Generator Status Universe: No Report
 Source Type: Implementer

Owner/Operator Details

Owner/Operator Ind: Current Owner
 Type: Private
 Name: AIR PRODUCTS AND CHEMICALS INC
 Date Became Current:
 Date Ended Current:
 Phone: 415-961-4560
 Source Type: Notification

Street No:
 Street 1: P O BOX 538
 Street 2:
 City: ALLENTOWN
 State: PA
 Country:
 Zip Code: 18105

Owner/Operator Ind: Current Operator
 Type: Private
 Name: AIR PRODUCTS AND CHEMICALS INC
 Date Became Current:
 Date Ended Current:
 Phone: 415-961-4560
 Source Type: Implementer

Street No:
 Street 1: P O BOX 538
 Street 2:
 City: CITY NOT REPORTED
 State: PA
 Country:
 Zip Code: 99999

106	1 of 1	E	1.00 / 5,277.08	62.82 / -2	INTEL CORP. (MOUNTAIN VIEW PLANT) 365 E MIDDLEFIELD RD MOUNTAIN VIEW CA 94040	SUPERFUND ROD
---------------------	--------	---	--------------------	---------------	---	------------------

EPA ID: CAD061620217
 Site ID: 0901482
 NPL Status: Final
 Non NPL Status:
 County: SANTA CLARA
 Region: 09
 Data Source(s): U.S. EPA SUPERFUND PROGRAM - Source: SEMS Superfund Public User Database - FOIA-002 Records of Decision (RODS), ROD Amendments, and Explanation of Significant Differences (ESDs)

Action Information

Seq ID: 2
 Action Name: GOVT ESD
 Operable Unit Name: REGIONAL
 Actual Comp Date: 04/16/96

Seq ID: 1
 Action Name: GOVT ESD
 Operable Unit Name: REGIONAL
 Actual Comp Date: 09/01/90

<i>Map Key</i>	<i>Number of Records</i>	<i>Direction</i>	<i>Distance (mi/ft)</i>	<i>Elev/Diff (ft)</i>	<i>Site</i>	<i>DB</i>
----------------	--------------------------	------------------	-------------------------	-----------------------	-------------	-----------

Seq ID:	1					
Action Name:					GOVT ROD for PRP Remedy	
Operable Unit Name:					REGIONAL	
Actual Comp Date:					06/09/89	
Seq ID:	1					
Action Name:					GOVT ROD Amendment for PRP Remedy	
Operable Unit Name:					REGIONAL	
Actual Comp Date:					08/16/10	

Unplottable Summary

Total: 4 Unplottable sites

DB	Company Name/Site Name	Address	City	Zip	ERIS ID
HHSS	MTN VIEW PLANT	STIERLIN MTN. VIEW	SANTA CLARA CA	94043	822976904
HIST TANK	MTN. VIEW PLANT	STIERLIN	SANTA CLARA CA		865037103
SANTA CLARA CUPA	PG&E - Ames Substation	Moffett BL	Mountain View CA	94043	867092208
SWAT	MOUNTAIN VIEW CITY DPW-SHORELINE PARK LANDFIL	NORTH END OF STIERLIN RD MOUNTAIN VIEW, CA 94043	CA		822570270

Unplottable Report

Site: MTN VIEW PLANT
STIERLIN MTN. VIEW SANTA CLARA CA 94043

HHSS

County: Santa Clara
Pdf File Url: <http://geotracker.waterboards.ca.gov/ustpdfs/pdf/00020971.pdf>

Site: MTN. VIEW PLANT
STIERLIN SANTA CLARA CA

HIST TANK

Owner Name:	TELEDYNE SEMICONDUCTOR	No of Containers:	2
Owner Street:	1300 TERRA BELLA AVE.	County:	SANTA CLARA
Owner City:	MTN. VIEW	Facility State:	CA
Owner State:	CA	Facility Zip:	94043
Owner Zip:	94043		

Site: PG&E - Ames Substation
Moffett BL Mountain View CA 94043

SANTA CLARA CUPA

Facility ID: FA0203334
PE: 2501
Description: HAZARDOUS MATERIALS BUSINESS PLAN
Record ID: PR0371336

Site: MOUNTAIN VIEW CITY DPW-SHORELINE PARK LANDFIL
NORTH END OF STIERLIN RD MOUNTAIN VIEW, CA 94043 CA

SWAT

Site Leak:
Rank: 1
SWIS Number: 43-AL-0001
Report Status Code: A
Report Status: FOUND TO PROVIDE "A RELIABLE INDICATION OF WHETHER OR NOT THERE IS HAZARDOUS WASTE LEAKAGE"

Site Classification Code:
Transcribe Source: Solid Waste Assessment Test (SWAT) Program Report to the Legislature 1989-1990

Site Classification:

Activity Status Code:

Activity Description:

Character of Site Code:

Character of Site:

Size of Site Code:

Size of Site:

Proposal Status:

Site Leak Desc:

Type of Leak:

Enforce Action:

Enforce Action Desc:

Waste Management Unit:

Waste Discharger Sys NO: 2 438010002

Initial Notif Date:

Proposal Due Date:

Report Due Date: 07/01/87

Anticipated Rprt Submit Dt: 11/23/88

Report Received Date: 02/01/88

Report Target Review Date: 02/01/90

Report Resubmitted Due Date:

Report Resubmitted Rcvd Dt:

Report Approval Date: 02/02/90
Anticip Proposal Submit Dt:
Proposal Received Date:
Proposal Target Review Date:
Proposal Status Code:
Proposal Resubmitted Due Dt:
**Proposal Resubmitted
Received Due Date:**
Proposal Accepted Date:
**Exemption Questionnaire
Approved Date:**
Waiver Approved Date:
Type of Leak Code:
DHS & CWMB Notif Date:
Report Summ Sent Date:
Monitor Program Revise Date:
Revise WDR Target Date:
Hazardous Waste Surface:
Above Reg Level Surface:
Below Reg Level Surface:
Hazardous Waste Ground:
Above Reg Level Ground:
Below Reg Level Ground:
Hazardous Waste Vadose:
Above Reg Level Vadose:
Below Reg Level Vadose:
Surface:
Ground:
Vadose:
Operator Name: LAIDLAW WASTE SYSTEMS
Agency Name:
County Number:
County Name: SANTA CLARA
Regional Board Contact:
Region: SAN FRANCISCO BAY REGION 2
Remarks:

Appendix: Database Descriptions

Environmental Risk Information Services (ERIS) can search the following databases. The extent of historical information varies with each database and current information is determined by what is publicly available to ERIS at the time of update. ERIS updates databases as set out in ASTM Standard E1527-13, Section 8.1.8 Sources of Standard Source Information:

"Government information from nongovernmental sources may be considered current if the source updates the information at least every 90 days, or, for information that is updated less frequently than quarterly by the government agency, within 90 days of the date the government agency makes the information available to the public."

Standard Environmental Record Sources

Federal

National Priority List:

NPL

National Priorities List (Superfund)-NPL: EPA's (United States Environmental Protection Agency) list of the most serious uncontrolled or abandoned hazardous waste sites identified for possible long-term remedial action under the Superfund program. The NPL, which EPA is required to update at least once a year, is based primarily on the score a site receives from EPA's Hazard Ranking System. A site must be on the NPL to receive money from the Superfund Trust Fund for remedial action.

Government Publication Date: Jun 11, 2019

National Priority List - Proposed:

PROPOSED NPL

Includes sites proposed (by the EPA, the state, or concerned citizens) for addition to the NPL due to contamination by hazardous waste and identified by the Environmental Protection Agency (EPA) as a candidate for cleanup because it poses a risk to human health and/or the environment.

Government Publication Date: Jun 11, 2019

Deleted NPL:

DELETED NPL

The National Oil and Hazardous Substances Pollution Contingency Plan (NCP) establishes the criteria that the EPA uses to delete sites from the NPL. In accordance with 40 CFR 300.425.(e), sites may be deleted from the NPL where no further response is appropriate.

Government Publication Date: Jun 11, 2019

SEMS List 8R Active Site Inventory:

SEMS

The Superfund Program has deployed the Superfund Enterprise Management System (SEMS), which integrates multiple legacy systems into a comprehensive tracking and reporting tool. This inventory contains active sites evaluated by the Superfund program that are either proposed to be or are on the National Priorities List (NPL) as well as sites that are in the screening and assessment phase for possible inclusion on the NPL. The Active Site Inventory Report displays site and location information at active SEMS sites. An active site is one at which site assessment, removal, remedial, enforcement, cost recovery, or oversight activities are being planned or conducted.

Government Publication Date: Jun 11, 2019

Inventory of Open Dumps, June 1985:

ODI

The Resource Conservation and Recovery Act (RCRA) provides for publication of an inventory of open dumps. The Act defines "open dumps" as facilities which do not comply with EPA's "Criteria for Classification of Solid Waste Disposal Facilities and Practices" (40 CFR 257).

Government Publication Date: Jun 1985

SEMS List 8R Archive Sites:

SEMS ARCHIVE

The Superfund Enterprise Management System (SEMS) Archived Site Inventory displays site and location information at sites archived from SEMS. An archived site is one at which EPA has determined that assessment has been completed and no further remedial action is planned under the Superfund program at this time.

Government Publication Date: Jun 11, 2019

Comprehensive Environmental Response, Compensation and Liability Information System -

CERCLIS

CERCLIS:

Superfund is a program administered by the United States Environmental Protection Agency (EPA) to locate, investigate, and clean up the worst hazardous waste sites throughout the United States. CERCLIS is a database of potential and confirmed hazardous waste sites at which the EPA Superfund program has some involvement. It contains sites that are either proposed to be or are on the National Priorities List (NPL) as well as sites that are in the screening and assessment phase for possible inclusion on the NPL. The EPA administers the Superfund program in cooperation with individual states and tribal governments; this database is made available by the EPA.

Government Publication Date: Oct 25, 2013

EPA Report on the Status of Open Dumps on Indian Lands:

IODI

Public Law 103-399, The Indian Lands Open Dump Cleanup Act of 1994, enacted October 22, 1994, identified congressional concerns that solid waste open dump sites located on American Indian or Alaska Native (AI/AN) lands threaten the health and safety of residents of those lands and contiguous areas. The purpose of the Act is to identify the location of open dumps on Indian lands, assess the relative health and environment hazards posed by those sites, and provide financial and technical assistance to Indian tribal governments to close such dumps in compliance with Federal standards and regulations or standards promulgated by Indian Tribal governments or Alaska Native entities.

Government Publication Date: Dec 31, 1998

CERCLIS - No Further Remedial Action Planned:

CERCLIS NFRAP

An archived site is one at which EPA has determined that assessment has been completed and no further remedial action is planned under the Superfund program at this time. The Archive designation means that, to the best of EPA's knowledge, assessment at a site has been completed and that EPA has determined no further steps will be taken to list this site on the National Priorities List (NPL). This decision does not necessarily mean that there is no hazard associated with a given site; it only means that, based upon available information, the location is not judged to be a potential NPL site.

Government Publication Date: Oct 25, 2013

CERCLIS Liens:

CERCLIS LIENS

A Federal Superfund lien exists at any property where EPA has incurred Superfund costs to address contamination ("Superfund site") and has provided notice of liability to the property owner. A Federal CERCLA ("Superfund") lien can exist by operation of law at any site or property at which EPA has spent Superfund monies. This database is made available by the United States Environmental Protection Agency (EPA).

Government Publication Date: Jan 30, 2014

RCRA CORRACTS-Corrective Action:

RCRA CORRACTS

RCRA Info is EPA's comprehensive information system, providing access to data supporting the Resource Conservation and Recovery Act (RCRA) of 1976 and the Hazardous and Solid Waste Amendments (HSWA) of 1984. At these sites, the Corrective Action Program ensures that cleanups occur. EPA and state regulators work with facilities and communities to design remedies based on the contamination, geology, and anticipated use unique to each site.

Government Publication Date: Aug 26, 2019

RCRA non-CORRACTS TSD Facilities:

RCRA TSD

RCRA Info is EPA's comprehensive information system, providing access to data supporting the Resource Conservation and Recovery Act (RCRA) of 1976 and the Hazardous and Solid Waste Amendments (HSWA) of 1984. This database includes Non-Corrective Action sites listed as treatment, storage and/or disposal facilities of hazardous waste as defined by the Resource Conservation and Recovery Act (RCRA).

Government Publication Date: Aug 26, 2019

RCRA Generator List:

RCRA LQG

RCRA Info is EPA's comprehensive information system, providing access to data supporting the Resource Conservation and Recovery Act (RCRA) of 1976 and the Hazardous and Solid Waste Amendments (HSWA) of 1984. RCRA Info replaces the data recording and reporting abilities of the Resource Conservation and Recovery Information System (RCRIS) and the Biennial Reporting System (BRS). A hazardous waste generator is any person or site whose processes and actions create hazardous waste (see 40 CFR 260.10). Large Quantity Generators (LQGs) generate 1,000 kilograms per month or more of hazardous waste or more than one kilogram per month of acutely hazardous waste.

Government Publication Date: Aug 26, 2019

RCRA Small Quantity Generators List:

RCRA SQG

RCRA Info is the EPA's comprehensive information system, providing access to data supporting the Resource Conservation and Recovery Act (RCRA) of 1976 and the Hazardous and Solid Waste Amendments (HSWA) of 1984. RCRA Info replaces the data recording and reporting abilities of the Resource Conservation and Recovery Information System (RCRIS) and the Biennial Reporting System (BRS). A hazardous waste generator is any person or site whose processes and actions create hazardous waste (see 40 CFR 260.10). Small Quantity Generators (SQGs) generate more than 100 kilograms, but less than 1,000 kilograms, of hazardous waste per month.

Government Publication Date: Aug 26, 2019

RCRA Conditionally Exempt and Very Small Quantity Generators List:

[RCRA CESQG](#)

RCRA Info is the EPA's comprehensive information system, providing access to data supporting the Resource Conservation and Recovery Act (RCRA) of 1976 and the Hazardous and Solid Waste Amendments (HSWA) of 1984. A hazardous waste generator is any person or site whose processes and actions create hazardous waste (see 40 CFR 260.10). Conditionally Exempt and Very Small Quantity Generators (VSQG and CESQG) generate 100 kilograms or less per month of hazardous waste, or one kilogram or less per month of acutely hazardous waste. Additionally, VSQG and CESQG may not accumulate more than 1,000 kilograms of hazardous waste at any time.

Government Publication Date: Aug 26, 2019

RCRA Non-Generators:

[RCRA NON GEN](#)

RCRA Info is EPA's comprehensive information system, providing access to data supporting the Resource Conservation and Recovery Act (RCRA) of 1976 and the Hazardous and Solid Waste Amendments (HSWA) of 1984. RCRA Info replaces the data recording and reporting abilities of the Resource Conservation and Recovery Information System (RCRIS) and the Biennial Reporting System (BRS). A hazardous waste generator is any person or site whose processes and actions create hazardous waste (see 40 CFR 260.10). Non-Generators do not presently generate hazardous waste.

Government Publication Date: Aug 26, 2019

Federal Engineering Controls-ECs:

[FED ENG](#)

Engineering controls (ECs) encompass a variety of engineered and constructed physical barriers (e.g., soil capping, sub-surface venting systems, mitigation barriers, fences) to contain and/or prevent exposure to contamination on a property. This database is made available by the United States Environmental Protection Agency (EPA).

Government Publication Date: Sep 20, 2018

Federal Institutional Controls- ICs:

[FED INST](#)

Institutional controls are non-engineered instruments, such as administrative and legal controls, that help minimize the potential for human exposure to contamination and/or protect the integrity of the remedy. Although it is EPA's (United States Environmental Protection Agency) expectation that treatment or engineering controls will be used to address principal threat wastes and that groundwater will be returned to its beneficial use whenever practicable, ICs play an important role in site remedies because they reduce exposure to contamination by limiting land or resource use and guide human behavior at a site.

Government Publication Date: Sep 20, 2018

Emergency Response Notification System:

[ERNS 1982 TO 1986](#)

Database of oil and hazardous substances spill reports controlled by the National Response Center. The primary function of the National Response Center is to serve as the sole national point of contact for reporting oil, chemical, radiological, biological, and etiological discharges into the environment anywhere in the United States and its territories.

Government Publication Date: 1982-1986

Emergency Response Notification System:

[ERNS 1987 TO 1989](#)

Database of oil and hazardous substances spill reports controlled by the National Response Center. The primary function of the National Response Center is to serve as the sole national point of contact for reporting oil, chemical, radiological, biological, and etiological discharges into the environment anywhere in the United States and its territories.

Government Publication Date: 1987-1989

Emergency Response Notification System:

[ERNS](#)

Database of oil and hazardous substances spill reports controlled by the National Response Center. The primary function of the National Response Center is to serve as the sole national point of contact for reporting oil, chemical, radiological, biological, and etiological discharges into the environment anywhere in the United States and its territories. This database is made available by the United States Environmental Protection Agency (EPA).

Government Publication Date: Mar 21, 2019

The Assessment, Cleanup and Redevelopment Exchange System (ACRES) Brownfield Database:

[FED BROWNFIELDS](#)

Brownfields are real property, the expansion, redevelopment, or reuse of which may be complicated by the presence or potential presence of a hazardous substance, pollutant, or contaminant. Cleaning up and reinvesting in these properties protects the environment, reduces blight, and takes development pressures off greenspaces and working lands. This database is made available by the United States Environmental Protection Agency (EPA).

Government Publication Date: Jan 11, 2019

FEMA Underground Storage Tank Listing:

[FEMA UST](#)

The Federal Emergency Management Agency (FEMA) of the Department of Homeland Security maintains a list of FEMA owned underground storage tanks.

Government Publication Date: Dec 31, 2017

Petroleum Refineries:

REFN

List of petroleum refineries from the U.S. Energy Information Administration (EIA) Refinery Capacity Report. Includes operating and idle petroleum refineries (including new refineries under construction) and refineries shut down during the previous year located in the 50 States, the District of Columbia, Puerto Rico, the Virgin Islands, Guam, and other U.S. possessions. Survey locations adjusted using public data.

Government Publication Date: Jul 17, 2018

Petroleum Product and Crude Oil Rail Terminals:

BULK TERMINAL

List of petroleum product and crude oil rail terminals made available by the U.S. Energy Information Administration (EIA). Includes operable bulk petroleum product terminals located in the 50 States and the District of Columbia with a total bulk shell storage capacity of 50,000 barrels or more, and/or the ability to receive volumes from tanker, barge, or pipeline; also rail terminals handling the loading and unloading of crude oil that were active between 2017 and 2018. Petroleum product terminals comes from the EIA-815 Bulk Terminal and Blender Report, which includes working, shell in operation, and shell idle for several major product groupings. Survey locations adjusted using public data.

Government Publication Date: Jan 18, 2019

LIEN on Property:

SEMS LIEN

The EPA Superfund Enterprise Management System (SEMS) provides LIEN information on properties under the EPA Superfund Program.

Government Publication Date: Jun 11, 2019

Superfund Decision Documents:

SUPERFUND ROD

This database contains a listing of decision documents for Superfund sites. Decision documents serve to provide the reasoning for the choice of (or) changes to a Superfund Site cleanup plan. The decision documents include Records of Decision (ROD), ROD Amendments, Explanations of Significant Differences (ESD), along with other associated memos and files. This information is maintained and made available by the US EPA (Environmental Protection Agency).

Government Publication Date: Aug 20, 2019

State

State Response Sites:

RESPONSE

A list of identified confirmed release sites where the Department of Toxic Substances Control (DTSC) is involved in remediation, either in a lead or oversight capacity. These confirmed release sites are generally high-priority and high potential risk. This database is state equivalent NPL.

Government Publication Date: Jun 14, 2019

EnviroStor Database:

ENVIROSTOR

The EnviroStor Data Management System is made available by the Department of Toxic Substances Control (DTSC). Includes Corrective Action sites, Tiered Permit sites, Historical Sites and Evaluation/Investigation sites. This database is state equivalent CERCLIS.

Government Publication Date: Jun 14, 2019

Delisted State Response Sites:

DELISTED ENVS

Sites removed from the list of State Response Sites made available by the EnviroStor Data Management System, Department of Toxic Substances Control (DTSC).

Government Publication Date: Jun 14, 2019

Solid Waste Information System (SWIS):

SWF/LF

The Solid Waste Information System (SWIS) database made available by the Department of Resources Recycling and Recovery (CalRecycle) contains information on solid waste facilities, operations, and disposal sites throughout the State of California. The types of facilities found in this database include landfills, transfer stations, material recovery facilities, composting sites, transformation facilities, waste tire sites, and closed disposal sites.

Government Publication Date: Aug 19, 2019

EnviroStor Hazardous Waste Facilities:

HWP

A list of hazardous waste facilities including permitted, post-closure and historical facilities found in the Department of Toxic Substances Control (DTSC) EnviroStor database.

Government Publication Date: Jun 14, 2019

Land Disposal Sites:

LDS

Land Disposal Sites in GeoTracker, the State Water Resources Control Board (SWRCB)'s data management system. The Land Disposal program regulates of waste discharge to land for treatment, storage and disposal in waste management units. Waste management units include waste piles, surface impoundments, and landfills.

Government Publication Date: Jul 17, 2019

Sites Listed in the Solid Waste Assessment Test (SWAT) Program Report:

SWAT

In a 1993 Memorandum of Understanding, the State Water Resources Control Board (SWRCB) agreed to submit a comprehensive report on the Solid Waste Assessment Test (SWAT) Program to the California Integrated Waste Management Board (CIWMB). This report summarizes the work completed to date on the SWAT Program, and addresses both the impacts that leakage from solid waste disposal sites (SWDS) may have upon waters of the State and the actions taken to address such leakage.

Government Publication Date: Dec 31, 1995

Leaking Underground Fuel Tank Reports:

LUST

List of Leaking Underground Storage Tanks within the Cleanup Sites data in GeoTracker database. GeoTracker is the State Water Resources Control Board's (SWRCB) data management system for managing sites that impact groundwater, especially those that require groundwater cleanup (Underground Storage Tanks, Department of Defense and Site Cleanup Program) as well as permitted facilities such as operating Underground Storage Tanks. The Leak Prevention Program that overlooks LUST sites is the SWRCB in California's Environmental Protection Agency.

Government Publication Date: Jul 17, 2019

Delisted Leaking Storage Tanks:

DELISTED LST

List of Leaking Underground Storage Tanks (LUST) cleanup sites removed from GeoTracker, the State Water Resources Control Board (SWRCB)'s database system, as well as sites removed from the SWRCB's list of UST Case closures.

Government Publication Date: Jul 17, 2019

Permitted Underground Storage Tank (UST) in GeoTracker:

UST

List of Permitted Underground Storage Tank (UST) sites made available by the State Water Resources Control Board (SWRCB) in California's Environmental Protection Agency (EPA).

Government Publication Date: Jul 17, 2019

Solid Waste Disposal Sites with Waste Constituents Above Hazardous Waste Levels:

SWRCB SWF

This is a list of solid waste disposal sites identified by California State Water Resources Control Board with waste constituents above hazardous waste levels outside the waste management unit.

Government Publication Date: Sep 20, 2006

Proposed Closure of Underground Storage Tank Cases:

UST CLOSURE

List of UST cases that are being considered for closure by either the California Environmental Protection Agency, State Water Resources Control Board or the Executive Director that have been posted for a 60-day public comment period.

Government Publication Date: Jun 17, 2019

Historical Hazardous Substance Storage Information Database:

HHSS

The Historical Hazardous Substance Storage database contains information collected in the 1980s from facilities that stored hazardous substances. The information was originally collected on paper forms, was later transferred to microfiche, and recently indexed as a searchable database. When using this database, please be aware that it is based upon self-reported information submitted by facilities which has not been independently verified. It is unlikely that every facility responded to the survey and the database should not be expected to be a complete inventory of all facilities that were operating at that time. This database is maintained by the California State Water Resources Control Board's (SWRCB) Geotracker.

Government Publication Date: Aug 27, 2015

Aboveground Storage Tanks:

AST

A statewide list from 2009 of aboveground storage tanks (ASTs) made available by the Cal FIRE Office of the State Fire Marshal (OSFM). This list is no longer maintained or updated by the Cal FIRE OSFM.

Government Publication Date: Aug 31, 2009

Delisted Storage Tanks:

DELISTED TNK

This database contains a list of storage tank sites that were removed by the State Water Resources Control Board (SWRCB) in California's Environmental Protection Agency (EPA) and the Cal FIRE Office of State Fire Marshal (OSFM).

Government Publication Date: Sep 11, 2019

California Environmental Reporting System (CERS) Tanks:

CERS TANK

List of sites in the California Environmental Protection Agency (CalEPA) Regulated Site Portal which fall under the Aboveground Petroleum Storage and Underground Storage Tank regulatory programs. The CalEPA oversees the statewide implementation of the Unified Program which applies regulatory standards to protect Californians from hazardous waste and materials.

Site Mitigation and Brownfields Reuse Program Facility Sites with Land Use Restrictions:

[LUR](#)

The Department of Toxic Substances Control (DTSC) Site Mitigation and Brownfields Reuse Program (SMBRP) list includes sites cleaned up under the program's oversight and generally does not include current or former hazardous waste facilities that required a hazardous waste facility permit. The list represents land use restrictions that are active. Some sites have multiple land use restrictions.

Government Publication Date: Jun 14, 2019

Hazardous Waste Management Program Facility Sites with Deed / Land Use Restrictions:

[HLUR](#)

The Department of Toxic Substances Control (DTSC) Hazardous Waste Management Program (HWMP) has developed a list of current or former hazardous waste facilities that have a recorded land use restriction at the local county recorder's office. The land use restrictions on this list were required by the DTSC HWMP as a result of the presence of hazardous substances that remain on site after the facility (or part of the facility) has been closed or cleaned up. The types of land use restriction include deed notice, deed restriction, or a land use restriction that binds current and future owners.

Government Publication Date: Sep 23, 2019

Deed Restrictions and Land Use Restrictions:

[DEED](#)

List of Deed Restrictions, Land Use Restrictions and Covenants in GeoTracker made available by the State Water Resources Control Board (SWRCB) in California's Environmental Protection Agency. A deed restriction (land use covenant) may be required to facilitate the remediation of past environmental contamination and to protect human health and the environment by reducing the risk of exposure to residual hazardous materials.

Government Publication Date: Jul 17, 2019

Voluntary Cleanup Program:

[VCP](#)

List of sites in the Voluntary Cleanup Program made available by the Department of Toxic Substances and Control (DTSC). The Voluntary Cleanup Program was designed to respond to lower priority sites. Under the Voluntary Cleanup Program, DTSC enters site-specific agreements with project proponents for DTSC oversight of site assessment, investigation, and/or removal or remediation activities, and the project proponents agree to pay DTSC's reasonable costs for those services.

Government Publication Date: Jun 14, 2019

GeoTracker Cleanup Program Sites:

[CLEANUP SITES](#)

A list of Cleanup Program sites in the state of California made available by The State Water Resources Control Board (SWRCB) of the California Environmental Protection Agency (EPA). SWRCB tracks leaking underground storage tank cleanups as well as other water board cleanups.

Government Publication Date: Jul 17, 2019

Delisted County Records:

[DELISTED COUNTY](#)

Records removed from county or CUPA databases. Records may be removed from the county lists made available by the respective county departments because they are inactive, or because they have been deemed to be below reportable thresholds.

Government Publication Date: Sep 19, 2019

Delisted California Environmental Reporting System (CERS) Tanks:

[DELISTED CTNK](#)

This database contains a list of Aboveground Petroleum Storage and Underground Storage Tank sites that were removed from in the California Environmental Protection Agency (CalEPA) Regulated Site Portal.

Government Publication Date: Aug 19, 2019

Historical Hazardous Substance Storage Container Information - Facility Summary:

[HIST TANK](#)

The State Water Resources Control Board maintained the Hazardous Substance Storage Containers listing and inventory in the 1980s. This facility summary lists historic tank sites where the following container types were present: farm motor vehicle fuel tanks; waste tanks; sumps; pits, ponds, lagoons, and others; and all other product tanks. This set, published in May 1988, lists facility and owner information, as well as the number of containers. This data is historic and will not be updated.

Government Publication Date: May 27, 1988

Tribal

Leaking Underground Storage Tanks (LUSTs) on Indian Lands:

[INDIAN LUST](#)

LUSTs on Tribal/Indian Lands in Region 9, which includes California.

Government Publication Date: Dec 31, 2017

Underground Storage Tanks (USTs) on Indian Lands:

INDIAN UST

USTs on Tribal/Indian Lands in Region 9, which includes California.

Government Publication Date: Dec 31, 2017

Delisted Tribal Leaking Storage Tanks:

DELISTED ILST

Leaking Underground Storage Tank facilities which have been removed from the Regional Tribal LUST lists made available by the EPA.

Government Publication Date: Oct 14, 2017

Delisted Tribal Underground Storage Tanks:

DELISTED IUST

Underground Storage Tank facilities which have been removed from the Regional Tribal UST lists made available by the EPA.

Government Publication Date: Oct 14, 2017

County

Santa Clara County - City of San Jose Hazardous Material Facilities:

SANJOSE HM

A list of facilities with hazardous materials, including underground and aboveground tanks. This list is maintained by the City of San Jose Fire Department.

Government Publication Date: Sep 15, 2019

Santa Clara County - Gilroy City CUPA Facilities List:

GILROY CUPA

The Gilroy City Fire Marshal's office maintains a list of CUPA Facilities located in Gilroy City.

Government Publication Date: Aug 21, 2019

Santa Clara County - CUPA Facilities List:

SANTA CLARA CUPA

A list of facilities associated with various Certified Unified Program Agency (CUPA) programs in Santa Clara County. This list is made available by Santa Clara County Department of Environmental Health (DEH). DEH's Hazardous Materials Compliance Division (HMCD) is CUPA for the county with jurisdiction within the Cities of Los Altos Hills, Monte Sereno, and Saratoga; and in all unincorporated areas of Santa Clara County, including Moffett Field, San Martin, and Stanford.

Government Publication Date: Jul 16, 2019

Santa Clara County - Historic Solvent Case Listing:

SANTA CLARA HSOL

The Santa Clara Valley Water District was responsible for the oversight of solvent and toxic release cases and maintained a list of historic solvent cases in Santa Clara County.

Government Publication Date: Aug 22, 2016

Santa Clara County - Local Oversight Program Listing:

SANTA CLARA LO

A list of Leaking Underground Storage Tanks (LUST) facilities in Santa Clara County Provided by Santa Clara Department of Environmental Health (DEH). Since July 1, 2004 the DEH has served as the oversight agency for investigations and clean-up of petroleum releases from underground storage tanks through implementation of the Local Oversight Program (LOP) contract with the State Water Resources Control Board.

Government Publication Date: Jun 14, 2017

Santa Clara County - Underground Storage Tanks:

UST SANTA CLARA

List of underground storage tanks made available by the County of Santa Clara's Hazardous Materials Compliance Division.

Government Publication Date: Aug 14, 2019

Santa Clara County - Sunnyvale City CUPA List:

SUNNYVALE CUPA

A list of facilities associated with various Certified Unified Program Agency (CUPA) programs in Sunnyvale City, Santa Clara County. This list is made available by the Fire Prevention & Hazardous Materials division of the Sunnyvale Department of Public Safety.

Government Publication Date: Jul 16, 2019

Additional Environmental Record Sources

Federal

PFOA/PFOS Contaminated Sites:

PFAS NPL

List of sites where PFOA or PFOS contaminants have been found in drinking water or soil. Made available by the Federal Environmental Protection Agency (EPA).

Government Publication Date: Nov 15, 2018

Facility Registry Service/Facility Index:

FINDS/FRS

The US Environmental Protection Agency (EPA)'s Facility Registry System (FRS) is a centrally managed database that identifies facilities, sites or places subject to environmental regulations or of environmental interest. FRS creates high-quality, accurate, and authoritative facility identification records through rigorous verification and management procedures that incorporate information from program national systems, state master facility records, data collected from EPA's Central Data Exchange registrations and data management personnel.

Government Publication Date: Apr 23, 2019

Toxics Release Inventory (TRI) Program:

TRIS

The EPA's Toxics Release Inventory (TRI) is a database containing data on disposal or other releases of over 650 toxic chemicals from thousands of U.S. facilities and information about how facilities manage those chemicals through recycling, energy recovery, and treatment. One of TRI's primary purposes is to inform communities about toxic chemical releases to the environment.

Government Publication Date: Dec 31, 2017

Perfluorinated Alkyl Substances (PFAS) Releases:

PFAS TRI

List of Toxics Release Inventory (TRI) facilities at which the reported chemical is a Per- or polyfluorinated alkyl substance (PFAS) included in the Environmental Protection Agency (EPA)'s consolidated PFAS Master List of PFAS Substances. The EPA's Toxics Release Inventory (TRI) is a database containing data on disposal or other releases of over 650 toxic chemicals from thousands of U.S. facilities and information about how facilities manage those chemicals through recycling, energy recovery, and treatment.

Government Publication Date: Dec 31, 2017

Hazardous Materials Information Reporting System:

HMIRS

US DOT - Department of Transportation Pipeline and Hazardous Materials Safety Administration (PHMSA) Incidents Reports Database taken from Hazmat Intelligence Portal, U.S. Department of Transportation.

Government Publication Date: Jan 8, 2019

National Clandestine Drug Labs:

NCDL

The U.S. Department of Justice ("the Department") provides this data as a public service. It contains addresses of some locations where law enforcement agencies reported they found chemicals or other items that indicated the presence of either clandestine drug laboratories or dumpsites. In most cases, the source of the entries is not the Department, and the Department has not verified the entry and does not guarantee its accuracy.

Government Publication Date: Jul 18, 2018

Toxic Substances Control Act:

TSCA

The Environmental Protection Agency (EPA) is amending the Toxic Substances Control Act (TSCA) section 8(a) Inventory Update Reporting (IUR) rule and changing its name to the Chemical Data Reporting (CDR) rule.

The CDR enables EPA to collect and publish information on the manufacturing, processing, and use of commercial chemical substances and mixtures (referred to hereafter as chemical substances) on the TSCA Chemical Substance Inventory (TSCA Inventory). This includes current information on chemical substance production volumes, manufacturing sites, and how the chemical substances are used. This information helps the Agency determine whether people or the environment are potentially exposed to reported chemical substances. EPA publishes submitted CDR data that is not Confidential Business Information (CBI).

Government Publication Date: Jun 30, 2017

Hist TSCA:

HIST TSCA

The Environmental Protection Agency (EPA) is amending the Toxic Substances Control Act (TSCA) section 8(a) Inventory Update Reporting (IUR) rule and changing its name to the Chemical Data Reporting (CDR) rule.

The 2006 IUR data summary report includes information about chemicals manufactured or imported in quantities of 25,000 pounds or more at a single site during calendar year 2005. In addition to the basic manufacturing information collected in previous reporting cycles, the 2006 cycle is the first time EPA collected information to characterize exposure during manufacturing, processing and use of organic chemicals. The 2006 cycle also is the first time manufacturers of inorganic chemicals were required to report basic manufacturing information.

Government Publication Date: Dec 31, 2006

FTTS Administrative Case Listing:

FTTS ADMIN

An administrative case listing from the Federal Insecticide, Fungicide, & Rodenticide Act (FIFRA) and Toxic Substances Control Act (TSCA), together known as FTTS. This database was obtained from the Environmental Protection Agency's (EPA) National Compliance Database (NCDB). The FTTS and NCDB was shut down in 2006.

Government Publication Date: Jan 19, 2007

FTTS Inspection Case Listing:

FTTS INSP

An inspection case listing from the Federal Insecticide, Fungicide, & Rodenticide Act (FIFRA) and Toxic Substances Control Act (TSCA), together known as FTTS. This database was obtained from the Environmental Protection Agency's (EPA) National Compliance Database (NCDB). The FTTS and NCDB was shut down in 2006.

Government Publication Date: Jan 19, 2007

Potentially Responsible Parties List:

PRP

Early in the cleanup process, the Environmental Protection Agency (EPA) conducts a search to find the potentially responsible parties (PRPs). EPA looks for evidence to determine liability by matching wastes found at the site with parties that may have contributed wastes to the site.

Government Publication Date: Jun 11, 2019

State Coalition for Remediation of Drycleaners Listing:

SCRD DRYCLEANER

The State Coalition for Remediation of Drycleaners (SCRD) was established in 1998, with support from the U.S. Environmental Protection Agency (EPA) Office of Superfund Remediation and Technology Innovation. Coalition members are states with mandated programs and funding for drycleaner site remediation. Current members are Alabama, Connecticut, Florida, Illinois, Kansas, Minnesota, Missouri, North Carolina, Oregon, South Carolina, Tennessee, Texas, and Wisconsin.

Government Publication Date: Nov 08, 2017

Integrated Compliance Information System (ICIS):

ICIS

The Integrated Compliance Information System (ICIS) is a system that provides information for the Federal Enforcement and Compliance (FE&C) and the National Pollutant Discharge Elimination System (NPDES) programs. The FE&C component supports the Environmental Protection Agency's (EPA) Civil Enforcement and Compliance program activities. These activities include Compliance Assistance, Compliance Monitoring and Enforcement. The NPDES program supports tracking of NPDES permits, limits, discharge monitoring data and other program reports.

Government Publication Date: Nov 18, 2016

Drycleaner Facilities:

FED DRYCLEANERS

A list of drycleaner facilities from the Integrated Compliance Information System (ICIS). The Environmental Protection Agency (EPA) tracks facilities that possess NAIC and SIC codes that classify businesses as drycleaner establishments.

Government Publication Date: May 29, 2018

Delisted Drycleaner Facilities:

DELISTED FED DRY

List of sites removed from the list of Drycleaner Facilities (sites in the EPA's Integrated Compliance Information System (ICIS) with NAIC or SIC codes identifying the business as a drycleaner establishment).

Government Publication Date: May 29, 2018

Formerly Used Defense Sites:

FUDS

Formerly Used Defense Sites (FUDS) are properties that were formerly owned by, leased to, or otherwise possessed by and under the jurisdiction of the Secretary of Defense prior to October 1986, where the Department of Defense (DoD) is responsible for an environmental restoration. This list is published by the U.S. Army Corps of Engineers.

Government Publication Date: Oct 23, 2018

Material Licensing Tracking System (MLTS):

MLTS

A list of sites that store radioactive material subject to the Nuclear Regulatory Commission (NRC) licensing requirements. This list is maintained by the NRC. As of September 2016, the NRC no longer releases location information for sites. Site locations were last received in July 2016.

Government Publication Date: Nov 1, 2018

Historic Material Licensing Tracking System (MLTS) sites:

HIST MLTS

A historic list of sites that have inactive licenses and/or removed from the Material Licensing Tracking System (MLTS). In some cases, a site is removed from the MLTS when the state becomes an "Agreement State". An Agreement State is a State that has signed an agreement with the Nuclear Regulatory Commission (NRC) authorizing the State to regulate certain uses of radioactive materials within the State.

Government Publication Date: Jan 31, 2010

Mines Master Index File:

[MINES](#)

The Master Index File (MIF) contains mine identification numbers issued by the Department of Labor Mine Safety and Health Administration (MSHA) for mines active or opened since 1971. Note that addresses may or may not correspond with the physical location of the mine itself.

Government Publication Date: May 3, 2019

Alternative Fueling Stations:

[ALT FUELS](#)

List of alternative fueling stations made available by the US Department of Energy's Office of Energy Efficiency & Renewable Energy. Includes Biodiesel stations, Ethanol (E85) stations, Liquefied Petroleum Gas (Propane) stations, Ethanol (E85) stations, Natural Gas stations, Hydrogen stations, and Electric Vehicle Supply Equipment (EVSE). The National Renewable Energy Laboratory (NREL) obtains information about new stations from trade media, Clean Cities coordinators, a Submit New Station form on the Station Locator website, and through collaborating with infrastructure equipment and fuel providers, original equipment manufacturers (OEMs), and industry groups.

Government Publication Date: Jun 26, 2019

Registered Pesticide Establishments:

[SSTS](#)

List of active EPA-registered foreign and domestic pesticide-producing and device-producing establishments based on data from the Section Seven Tracking System (SSTS). The Federal Insecticide, Fungicide, and Rodenticide Act (FIFRA) Section 7 requires that facilities producing pesticides, active ingredients, or devices be registered. The list of establishments is made available by the EPA.

Government Publication Date: Sep 1, 2018

Polychlorinated Biphenyl (PCB) Notifiers:

[PCB](#)

Facilities included in the national list of facilities that have notified the United States Environmental Protection Agency (EPA) of Polychlorinated Biphenyl (PCB) activities. Any company or person storing, transporting or disposing of PCBs or conducting PCB research and development must notify the EPA and receive an identification number.

Government Publication Date: Mar 20, 2019

State

Dry Cleaning Facilities:

[DRYCLEANERS](#)

A list of drycleaner related facilities that have EPA ID numbers. These are facilities with certain SIC codes: power laundries, family and commercial, linen supply, commercial laundry, dry cleaning and pressing machines - Coin Operated Laundry and Dry Cleaning. This is provided by the Department of Toxic Substance Control.

Government Publication Date: Jul 16, 2019

Delisted Drycleaners:

[DELISTED DRYCLEANERS](#)

Sites removed from the list of drycleaner related facilities that have EPA ID numbers, made available by the California Department of Toxic Substance Control.

Government Publication Date: Jul 16, 2019

Non-Toxic Dry Cleaning Incentive Program:

[DRYCLEANING GRANT](#)

A list of grant recipients of the Non-Toxic Dry Cleaning Incentive Program made available by the California Air Resources Board (CARB). The program provides grants to eligible dry cleaning businesses to assist them in transitioning away from PERC machines to alternative non-toxic and non-smog forming technologies.

Government Publication Date: Feb 28, 2018

Per- and Polyfluoroalkyl Substances (PFAS):

[PFAS](#)

List of sites from the State Water Resources Control Board (SWRCB)'s GeoTracker at which one or more of the potential contaminants of concern are in the PFAS Master List of PFAS Substances made available by the Environmental Protection Agency (US EPA).

Government Publication Date: Jul 17, 2019

PFOA/PFOS Groundwater:

[PFAS GW](#)

A list of water wells from the Groundwater Ambient Monitoring and Assessment Program (GAMA) Groundwater Information System with the groundwater chemical perfluorooctanoic acid (PFOA) (NL = 0.014 UG/L) or perfluorooctanoic sulfonate (PFOS) (NL = 0.013 UG/L). The GAMA Groundwater Information System search is made available by California Water Boards.

Government Publication Date: Jul 12, 2019

Hazardous Waste and Substances Site List - Site Cleanup:

[HWSS CLEANUP](#)

The Hazardous Waste and Substances Sites (Cortese) List is a planning document used by the State, local agencies and developers to comply with the California Environmental Quality Act requirements in providing information about the location of hazardous materials release sites. This list is published by California Department of Toxic Substance Control.

Government Publication Date: Aug 27, 2019

List of Hazardous Waste Facilities Subject to Corrective Action:

DTSC HWF

This is a list of hazardous waste facilities identified in Health and Safety Code (HSC) § 25187.5. These facilities are those where Department of Toxic Substances Control (DTSC) has taken or contracted for corrective action because a facility owner/operator has failed to comply with a date for taking corrective action in an order issued under HSC § 25187, or because DTSC determined that immediate corrective action was necessary to abate an imminent or substantial endangerment.

Government Publication Date: Jul 18, 2016

EnviroStor Inspection, Compliance, and Enforcement:

INSP COMP ENF

A list of permitted facilities with inspections and enforcements tracked in the Department of Toxic Substance Control (DTSC) EnviroStor.

Government Publication Date: Jul 16, 2019

School Property Evaluation Program Sites:

SCH

A list of sites registered with The Department of Toxic Substances Control (DTSC) School Property Evaluation and Cleanup (SPEC) Division. SPEC is responsible for assessing, investigating and cleaning up proposed school sites. The Division ensures that selected properties are free of contamination or, if the properties were previously contaminated, that they have been cleaned up to a level that protects the students and staff who will occupy the new school.

Government Publication Date: Jun 14, 2019

California Hazardous Material Incident Report System (CHMIRS):

CHMIRS

A list of reported hazardous material incidents, spills, and releases from the California Hazardous Material Incident Report System (CHMIRS). This list has been made available by the California Office of Emergency Services (OES).

Government Publication Date: Jul 15, 2019

Hazardous Waste Manifest Data:

HAZNET

A list of hazardous waste manifests received each year by Department of Toxic Substances Control (DTSC). The volume of manifests is typically 900,000 - 1,000,000 annually, representing approximately 450,000 - 500,000 shipments.

Government Publication Date: Oct 24, 2016

Historical California Hazardous Material Incident Report System (CHMIRS):

HIST CHMIRS

A list of reported hazardous material incidents, spills, and releases from the California Hazardous Material Incident Report System (CHMIRS) prior to 1993. This list has been made available by the California Office of Emergency Services (OES).

Government Publication Date: Jan 1, 1993

Historical Hazardous Waste Manifest Data:

HIST MANIFEST

A list of historic hazardous waste manifests received by the Department of Toxic Substances Control (DTSC) from year the 1980 to 1992. The volume of manifests is typically 900,000 - 1,000,000 annually, representing approximately 450,000 - 500,000 shipments.

Government Publication Date: Dec 31, 1992

Historical Cortese List:

HIST CORTESE

List of sites which were once included on the Cortese list. The Hazardous Waste and Substances Sites (Cortese) List is a planning document used by the State, local agencies and developers to comply with the California Environmental Quality Act requirements for providing information about the location of hazardous sites.

Government Publication Date: Nov 13, 2008

Cease and Desist Orders and Cleanup and Abatement Orders:

CDO/CAO

The California Environment Protection Agency "Cortese List" of active Cease and Desist Orders (CDO) and Cleanup and Abatement Orders (CAO). This list contains many CDOs and CAOs that do NOT concern the discharge of wastes that are hazardous materials. Many of the listed orders concern, as examples, discharges of domestic sewage, food processing wastes, or sediment that do not contain hazardous materials, but the Water Boards' database does not distinguish between these types of orders.

Government Publication Date: Feb 16, 2012

California Environmental Reporting System (CERS) Hazardous Waste Sites:

CERS HAZ

List of sites in the California Environmental Protection Agency (CalEPA) Regulated Site Portal which fall under the following regulatory programs: Hazardous Chemical Management, Hazardous Waste Onsite Treatment, Household Hazardous Waste Collection, Hazardous Waste Generator, RCRA LQ HW Generator. The CalEPA oversees the statewide implementation of the Unified Program which applies regulatory standards to protect Californians from hazardous waste and materials.

Government Publication Date: Aug 19, 2019

Delisted Environmental Reporting System (CERS) Hazardous Waste Sites:

[DELISTED HAZ](#)

This database contains a list of sites that were removed from the California Environmental Protection Agency (CalEPA) in the following regulatory programs: Hazardous Chemical Management, Hazardous Waste Onsite Treatment, Household Hazardous Waste Collection, Hazardous Waste Generator, RCRA LQ HW Generator.

Government Publication Date: Nov 29, 2018

Sites in GeoTracker:

[GEOTRACKER](#)

GeoTracker is the State Water Resource Control Boards' data management system for sites that impact, or have the potential to impact, water quality in California, with emphasis on groundwater. This is a list of sites in GeoTracker that aren't otherwise categorized as LUST, Land Disposal Sites (LDS), Cleanup Sites, or sites having Waste Discharge Requirements (WDR). This listing includes program types such as Underground Injection Control (UIC), Confined Animal Facilities (CAF), Irrigated Lands Regulatory Program, plans, and non-case information.

Government Publication Date: Jul 17, 2019

Waste Discharge Requirements:

[WASTE DISCHG](#)

List of sites in California State Water Resources Control Board (SWRCB) Waste Discharge Requirements (WDRs) Program in California, made available by the SWRCB via GeoTracker. The WDR program regulates point discharges that are exempt pursuant to Subsection 20090 of Title 27 and not subject to the Federal Water Pollution Control Act. The scope of the WDRs Program also includes the discharge of wastes classified as inert, pursuant to section 20230 of Title 27.

Government Publication Date: Jul 17, 2019

Toxic Pollutant Emissions Facilities:

[EMISSIONS](#)

A list of criteria and toxic pollutant emissions data for facilities in California made available by the California Environmental Protection Agency - Air Resources Board (ARB). Risk data may be based on previous inventory submittals. The toxics data are submitted to the ARB by the local air districts as requirement of the Air Toxics "Hot Spots" Program. This program requires emission inventory updates every four years.

Government Publication Date: Dec 31, 2017

Clandestine Drug Lab Sites:

[CDL](#)

The Department of Toxic Substances Control (DTSC) maintains a listing of drug lab sites. DTSC is responsible for removal and disposal of hazardous substances discovered by law enforcement officials while investigating illegal/ clandestine drug laboratories.

Government Publication Date: Jun 30, 2018

Tribal

No Tribal additional environmental record sources available for this State.

County

No County additional environmental databases were selected to be included in the search.

Definitions

Database Descriptions: This section provides a detailed explanation for each database including: source, information available, time coverage, and acronyms used. They are listed in alphabetic order.

Detail Report: This is the section of the report which provides the most detail for each individual record. Records are summarized by location, starting with the project property followed by records in closest proximity.

Distance: The distance value is the distance between plotted points, not necessarily the distance between the sites' boundaries. All values are an approximation.

Direction: The direction value is the compass direction of the site in respect to the project property and/or center point of the report.

Elevation: The elevation value is taken from the location at which the records for the site address have been plotted. All values are an approximation. Source: Google Elevation API.

Executive Summary: This portion of the report is divided into 3 sections:

'Report Summary'- Displays a chart indicating how many records fall on the project property and, within the report search radii.

'Site Report Summary'-Project Property'- This section lists all the records which fall on the project property. For more details, see the 'Detail Report' section.

'Site Report Summary-Surrounding Properties'- This section summarizes all records on adjacent properties, listing them in order of proximity from the project property. For more details, see the 'Detail Report' section.

Map Key: The map key number is assigned according to closest proximity from the project property. Map Key numbers always start at #1. The project property will always have a map key of '1' if records are available. If there is a number in brackets beside the main number, this will indicate the number of records on that specific property. If there is no number in brackets, there is only one record for that property.


The symbol and colour used indicates 'elevation': the red inverted triangle will dictate 'ERIS Sites with Lower Elevation', the yellow triangle will dictate 'ERIS Sites with Higher Elevation' and the orange square will dictate 'ERIS Sites with Same Elevation.'

Unplottables: These are records that could not be mapped due to various reasons, including limited geographic information. These records may or may not be in your study area, and are included as reference.

APPENDIX E

**SITE ASSESSMENT CHECKLIST AND
ASTM TRANSACTION SCREEN AND ENVIRONMENTAL SITE
ASSESSMENT QUESTIONNAIRE**

SITE RECONNAISSANCE CHECKLIST

Site:	724-730 Central Ave, Mountain View									
Inspector:	Andrew Savage									
Non Facility Visitors:		Weather Conditions:	Clear/Warm							
1. Topography / Fill Areas:	Hill Flat									
2. Soil Geology	Unknown									
3. Groundwater	Shallow									
4. Vegetation	Landscaping									
5. Wetlands	None									
6. Drainage (describe below)										
a) Building	to Ground									
b) Site	to Storm Sewer									
c) Regional	to SF Bay									
7. Utilities										
a) Public	<input checked="" type="checkbox"/>	Drinking Water	<input type="checkbox"/>	Electric	<input type="checkbox"/>	Storm	<input checked="" type="checkbox"/>	Waste Water Sewer	<input type="checkbox"/>	Heating / Nat. Gas
b) Private (Identify)	PG+E									
8. Evidence of Contamination ; Note environmental features (e.g. asbestos, sloppy housekeeping, hazardous chemicals, storage areas, containment structures)										
9. Building Information										
a) General										
Building number:	1									
Age:	1950's									
Construction:	concrete / block / wood									
Type	Auto Repair									
Features:										
b) Building Interior										
Odors:	none									
Spillage	none									
Potential Asbestos	yes									
Housekeeping	ok									
c) Building Exterior										
Condition	ok									
No. of transformers	0									
Area(s) of stained soil	no									
Area(s) of stressed vegetation	no									
Qty of USTs	0	Age		Size						
Qty of ASTs	0	Age		Size						
10. Storage Area(s) Condition										
Qty of Drums	0	Type								
Qty of Gas Cylinders	0	Type								
Waste Removal Storage Containers	0	Quantity		Type						
Debris	Some	Quantity		Type	old car parts (blocks)					
Signature: 										

Date: 11-19-19

Site Address: 724-730 Central Ave, Mt View

Person Interviewed/Title: _____

ASTM Transaction Screen and Environmental Site Assessment Questionnaire


	Owner	Occupants	Observed during site visit
1. Is the property or any adjoining site used for an industrial use?	Yes No Unk	Yes No Unk	Yes <input checked="" type="radio"/> No Unk
2. To the best of your knowledge, has the property or any adjoining site been used for an industrial use?	Yes No Unk	Yes No Unk	Yes <input checked="" type="radio"/> No Unk
3. Is the property or any adjoining site used for a gasoline station, motor repair, commercial printing, dry cleaning, photo processing, junkyard, landfill, or waste storage, disposal, processing or recycling?	Yes No Unk	Yes No Unk	<input checked="" type="radio"/> No Unk Former Yes
4. To the best of your knowledge, has the Property or any adjoining site been used for a gasoline station, motor repair, commercial printing, dry cleaning, photo processing, junkyard or for waste storage, disposal, processing or recycling?	Yes No Unk	Yes No Unk	Property Formerly <input checked="" type="radio"/> Yes No Unk Auto Repair
5. Are there, or has there been to the best of your knowledge, discarded batteries or pesticides, paints, or other chemicals in more than 5 gallon containers or 50 gallons in total stored or used at the Property?	Yes No Unk	Yes No Unk	Yes <input checked="" type="radio"/> No Unk
6. Are there, or has there been to the best of your knowledge, any industrial drums (usually 55 gallon) or sacks of chemicals on the Property	Yes No Unk	Yes No Unk	Yes <input checked="" type="radio"/> No Unk
7. Are there, or has there been to the best of your knowledge, any fill dirt from a contaminated or unknown site put on the property	Yes No Unk	Yes No Unk	Yes <input checked="" type="radio"/> No Unk
8. Are there, or has there been to the best of your knowledge, any pits, ponds or lagoons on the Property in connection with waste treatment or disposal?	Yes No Unk	Yes No Unk	Yes <input checked="" type="radio"/> No Unk
9. Is there, or has there been to the best of your knowledge, any stained soil or ground on the property?	Yes No Unk	Yes No Unk	Yes <input checked="" type="radio"/> No Unk

return to:
510.886.5399 - fax
or
info@eras.biz

Site Address: 724-730 Central Ave, Mt View

	Owner	Occupants	Observed during site visit
10. Are there, or has there been to the best of your knowledge any registered or unregistered underground (UST) or above ground (AST) storage tanks on the property?	Yes No Unk	Yes No Unk	Yes <u>No</u> Unk
11. Are there, or has there been to the best of your knowledge, any vent pipes, fill pipes or access ways indicating a fill pipe on the Property?	Yes No Unk	Yes No Unk	Yes <u>No</u> Unk
12. Are there, or has there been to the best of your knowledge, any flooring, drains, or walls on the Property that are stained by substances other than water or are emitting foul odors?	Yes No Unk	Yes No Unk	Yes <u>No</u> Unk
13. If the Property is served by a non public water system, is there any indication that the water supply was contaminated or were contaminants identified that exceeded guidelines.	Yes No Unk	Yes No Unk	N/A Yes No Unk
14. Does the owner or occupant have knowledge of liens or governmental notification relating to violations of environmental law	Yes No Unk	Yes No Unk	Yes No Unk
15. Does the owner or occupant have knowledge of the current or past presence of hazardous substances or petroleum products on the Property?	Yes No Unk	Yes No Unk	Yes No Unk
16. Does the owner or occupant have knowledge of any environmental site assessment that indicated the presence of contamination or recommended further assessment	Yes No Unk	Yes No Unk	Yes No Unk
17. Does the owner or occupant have knowledge of past, threatened or pending lawsuits regarding a release of any hazardous release of any hazardous substance on the Property.	Yes No Unk	Yes No Unk	Yes No Unk
18. Does the Property discharge waste water, other than storm or sanitary water into sewer?	Yes No Unk	Yes No Unk	Yes <u>No</u> Unk
19. Is there any evidence to the best of your knowledge that hazardous substances, tires, batteries or other waste materials have been dumped, buried, or burned on the Property.	Yes No Unk	Yes No Unk	Yes <u>No</u> Unk
20. Is there a transformer, capacitor or other hydraulic equipment for which there are records indicating the presence of PCB's.	Yes No Unk	Yes No Unk	Yes <u>No</u> Unk

return to:
510.886.5399 - fax
or
info@eras.biz


11-19-19

Site Address: _____

How long have you owned the Property and who have the occupants been? What has the Property been used for in the past? (please provide duration)


Who Occupied the Property prior to you?

Interviewee Signature: _____
Interviewee Printed Name: _____
Date: _____
Phone Number: _____

Interviewer Signature: _____
Interviewer Printed Name: _____

APPENDIX F

CLOSURE DOCUMENTS – 327 MOFFETT BOULEVARD



EDMUND G. BROWN JR.
GOVERNOR

MATTHEW RODRIGUEZ
SECRETARY FOR
ENVIRONMENTAL PROTECTION

San Francisco Bay Regional Water Quality Control Board

April 23, 2013
File No. 43S0241 (MBR)

Union Bank
Attn: Ms. Cyndy Wagner
500 South Main Street, Suite 320
Orange, CA 92868
cynthia.wagner@unionbank.com

SUBJECT: No Further Action, 327 Moffett Field, Mountain View, Santa Clara County

Dear Ms. Wagner:

This letter confirms the completion of site investigation and remedial action for the pollutant releases at 327 Moffett Field, Mountain View, Santa Clara County (Site).

Based upon the available information, including the current commercial land use, and with the provision that the information provided to this agency was accurate and representative of site conditions, no further action related to the pollutant releases at the Site is required.

If you have any questions regarding this matter, please contact Michael Rochette of my staff at (510) 622-2411 or by email at MRochette@waterboards.ca.gov.

Sincerely,

Digitally signed by Stephen Hill
Date: 2013.04.23 10:19:29
-07'00'

Bruce H. Wolfe
Executive Officer

Attachment: Case Closure Summary
cc w/attachment: Mailing List

Mailing List

Wactor & Wick LLP
Attn: William D. Wick
180 Grand Avenue, Suite 950
Oakland, CA 94612
bwick@ww-envlaw.com

Cox, Wootton, Griffin, Hansen & Poulos
LLP
Attn: Rupert P. Hansen
190 The Embarcadero
San Francisco, CA 94105
rhansen@cwghp.com

SHN Consulting Engineers & Geologists,
Inc.
Attn: Mike Foget
812 W. Wabash Avenue
Eureka CA 95501
rhansen@cwghp.com

Stoel Rives, LLP
Attn: Mr. Michael Campos
770 L Street
Sacramento, CA 95814
macampos@stoel.com

Cooley Godward, LLP
Attn: Kathleen Goodhart
101 California Street, 5th Floor
San Francisco, CA 94111-5800
Kgoodhart@cooley.com

Allen Matkins Leck Gamble & Mallory
Attn: James Meeder
Three Embarcadero Center, 12th Floor
San Francisco, CA 94111
jmeeder@allenmatkins.com

Pacific Environmental Management, Inc.
Attn: Pawel Woloszyn
110 Pacific Avenue Mall, # 325
San Francisco, CA 94111
pem@cciol.com

City of Mountain View
Mr. Kevin Woodhouse
500 Castro St, PO Box 7540
Mountain View, CA 94039-7540
Kevin.woodhouse@ci.mtnview.ca.us

Santa Clara Valley Water District
Mr. George Cook
5750 Almaden Expressway
San Jose, CA 95118
gcook@valleywater.com

CASE CLOSURE SUMMARY

I. AGENCY INFORMATION

Date: April 23, 2013

Agency Name: SF Bay Regional Water Quality Control Board	Address: 1515 Clay Street, Suite 1400
City/State/Zip: Oakland, CA 94612	Phone: 510-622-2411
Responsible Staff Person: Michael Rochette	Title: Engineering Geologist

II. SITE INFORMATION

Site Facility Name: Former Union Bank and Innerconn Technologies Property				
Site Facility Address: 327 Moffett Boulevard, Mountain View, Santa Clara County				
RB Case No.: 43S0241	Local Case No.: N/A	Priority: N/A		
RB Cost Recovery No.: 1821200				
Responsible Parties (include addresses and phone numbers)				
UNION BANK, Ms. Cyndy Wagner (cynthia.wagner@unionbank.com), 500 South Main Street, Suite 320, Orange, CA 92868, Tel: (714) 565-5635				
Tank No.	Size in Gallons	Contents	Closed In—Place/Removed?	Date
N/A	N/A	N/A	N/A	N/A

III. RELEASE AND SITE CHARACTERIZATION INFORMATION

Cause and Type of Release: The site has been used for research, development, and manufacturing of electronic components. In 1985, elevated levels of metals (primarily copper) in soil and elevated levels of volatile organic compounds (VOCs) in soil and groundwater were discovered at the site.		
Site characterization complete? Yes	Date Approved by Oversight Agency: 1996	
Monitoring wells installed? Yes	Number: 16	Proper screened interval? Yes
Highest GW Depth Below Ground Surface: 21.5 ft	Lowest Depth: 10.5 ft	Flow Direction: North-northeast
Most Sensitive Current Use: Shallow groundwater not currently used		
Most Sensitive Potential Use and Probability of Use:	Municipal and domestic water supply – it is unlikely that the shallow groundwater will be used as a water supply.	
Are drinking water wells affected? No	Aquifer Name: Santa Clara Valley Groundwater Basin Forebay Unit	
Is surface water affected? No	Nearest surface water name: Stevens Creek ~ 2,000 feet East	
Off-Site Beneficial Use Impacts (Addresses/Locations): None		
Report(s) on file? Yes	Where is report(s) filed? San Francisco Bay-Water Board	

TREATMENT AND DISPOSAL OF AFFECTED MATERIAL									
Material	Amount (Include Units)				Action (Treatment or Disposal w/Destination)	Date			
Tanks	N/A								
Piping	N/A								
Free Product	N/A								
Soil	500 yd ³				Approximately 500 yd ³ of soil contaminated with copper, lead, and VOCs from four areas of the Site were excavated and transported off-site for disposal.	January 1989			
Groundwater	19 million gallons of groundwater and approximately 12 pounds of VOCs were removed				Union Bank extracted contaminated groundwater to treat the source area and to control off-site migration of contaminants from the site.	Between 1992 and 2001			
Barrels	N/A								
MAXIMUM DOCUMENTED POLLUTANT CONCENTRATIONS—BEFORE AND AFTER CLEANUP									
POLLUTANT	Soil (ppm)		Water (ppb)		POLLUTANT	Soil (ppm)		Water (ppb)	
	Before	After	Before	After		Before	After	Before	After
Copper	7,500	33	270	ND	1,1-dichloroethylene	ND	1	2,100	ND
Lead	4.92	<4.1	58	ND	1,1-dichloroethane	32	1	4,000	N/A
TCE	112	1	160	54	Acetone	ND	1	26,000	ND
Comments (Depth of Remediation, etc.): ND = Not detected above or at the method detection limit									

IV. CLOSURE

Does completed corrective action protect existing beneficial uses per the Regional Board Basin Plan? Yes		
Does completed corrective action protect potential beneficial uses per the Regional Board Basin Plan? Yes		
Does corrective action protect public health for current land use? Yes. Current land use is commercial		
Site Management Requirements: Covenant and Environmental Restriction on Property (Deed Restriction) was recorded with Santa Clara County Clerk on February 28, 2013 (Doc # 22112794).		
Monitoring Wells Decommissioned: 16	Number Decommissioned: 16	Number Retained: 0
List Enforcement Actions Taken: The Regional Water Board adopted site cleanup requirements for this site on May 17, 1989 (Order No. 89-079), and amended the SCR on June 20, 1990 (Order No. 90-191) and on August 18, 1993 (Order 93-093).		
List Enforcement Actions Rescinded: The Regional Water Board adopted Order No. R2-2007-0029 on April 11, 2007, rescinding site cleanup requirements (Orders No.s, 89-079, 90-191, and 93-093).		

V. TECHNICAL REPORTS, CORRESPONDENCE, ETC., THAT THIS CLOSURE RECOMMENDATION WAS BASED UPON

SHN, Inc., January 2007, 2006, *Semiannual Groundwater Monitoring Report and Request for Closure – 327 Moffett Boulevard, Mountain View*

SHN, Inc., June 16, 2008, *Site Closure Activities Report for Well Abandonment and Pumping System Removal - 327 Moffett Boulevard, Mountain View*

San Francisco Bay Regional Water Board, Order No. R2-2007-0029, Rescission of Site Cleanup Requirements for Orders No. 89-079, 90-191, and 93-093, adopted on April 11, 2007.

VI. ADDITIONAL COMMENTS, DATA, ETC.

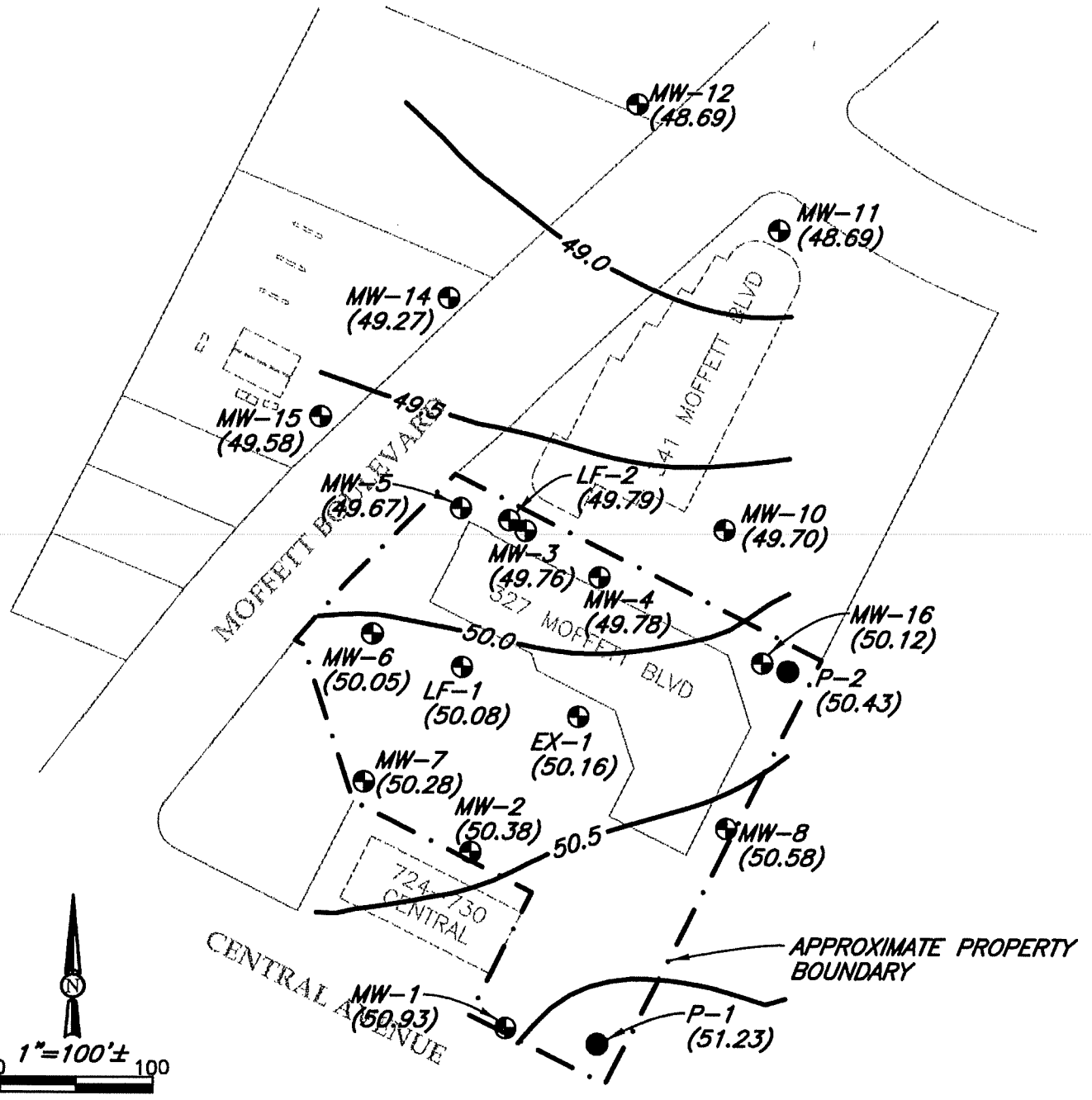
Contaminant sources are identified and evaluated. The site is adequately characterized. Sixteen groundwater monitoring wells and two piezometers were installed at the Site and downgradient to define water quality and plume geometry. Exposure pathways, receptors, and potential risks, threats, and other environmental concerns are identified and assessed.

Pollutant sources are remediated to the extent feasible. In 1989, the former electronics manufacturing building was demolished and all soils with elevated concentrations of metals (above background) and VOCs (greater than 1 milligram per kilogram) were excavated and hauled off site. In 1992, Union Bank began extracting contaminated groundwater to treat the source area and to control off-site migration of contaminants from the site. Groundwater extraction continued until 2001, removing over 19 million gallons of water and approximately 12 pounds of VOCs.

The groundwater plume is stable to decreasing. October 2006 groundwater samples contained less than 54 µg/l of TCE and no acetone in the groundwater. The current groundwater samples show concentrations of TCE slightly above the drinking water standard (5 µg/l) but below the environmental screening level for aquatic habitat and vapor intrusion into commercial buildings (360 µg/l and 1,300 µg/l, respectively). Cleanup standards will be met within a reasonable timeframe. Risk management measures are appropriate, documented, and do not require further Water Board oversight. A Deed Restriction was recorded with Santa Clara County on February 28, 2013. Extraction of groundwater at the Site is prohibited. Development is restricted to industrial/commercial.

There are no unacceptable risks to human health, ecological health, and sensitive receptors, considering current and future land and water uses. There are no unacceptable threats to groundwater and surface water resources, considering existing and potential future beneficial uses.

This document and the related CASE CLOSURE LETTER shall be retained by the lead agency as part of the official site file.



NOTES

1. BASE MAP DEVELOPED FROM COUNTY OF SANTA CLARA COUNTY ASSESSORS MAPS, SURVEY DATA PROVIDED BY KEIR & WRIGHT, FIELD OBSERVATIONS, AND MAPS PRODUCED BY ENVIRON CORPORATION AND GEOPLEXUS, INC.
2. THIS FIGURE REPRESENTS ON INTERPRETATION OF THE DATA. OTHER INTERPRETATIONS OF THE SAME DATA MAY BE POSSIBLE.
3. ELEVATIONS REPORTED IN FEET ABOVE MEAN SEA LEVEL.
4. PIEZOMETRIC ELEVATIONS MEASURED ON OCTOBER 4, 2006.

EXPLANATION

- APPROXIMATE CONTOUR OF PIEZOMETRIC ELEVATION IN SHALLOW AQUIFER ZONE GROUNDWATER
- MW-1 MONITORING WELL LOCATION AND DESIGNATION
- (50.93)** PIEZOMETRIC ELEVATION IN SHALLOW AQUIFER ZONE GROUNDWATER



Consulting Engineers & Geologists, Inc.

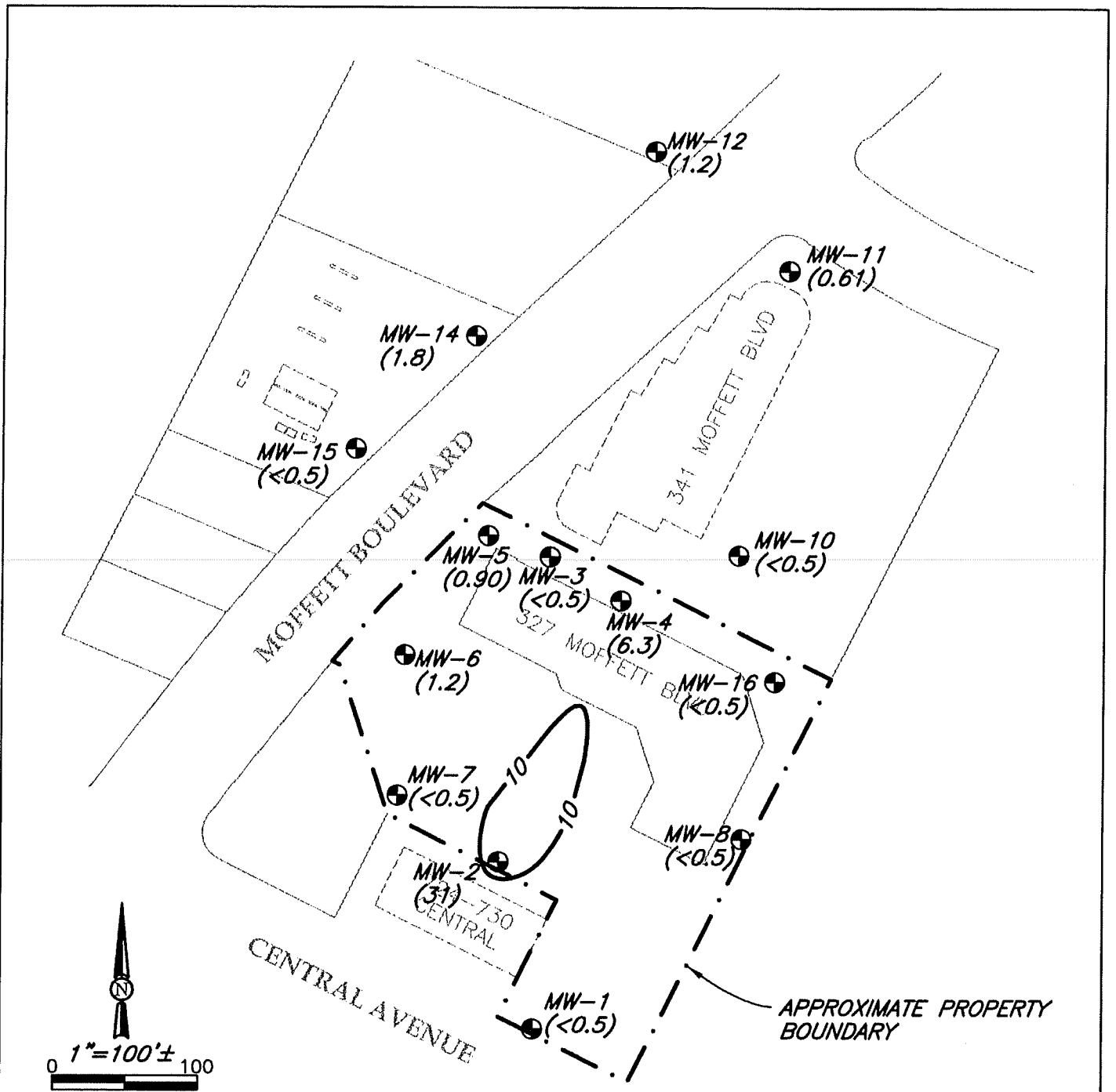
Union Bank of California
327 Moffett Boulevard
Mountain View, California

Shallow Aquifer Zone Groundwater
Elevation Contour Map October 2006
SHN 000289

November 2006

000289-SHALL-GWC-OCT-2006

Figure 3



NOTES

1. BASE MAP DEVELOPED FROM COUNTY OF SANTA CLARA COUNTY ASSESSORS MAPS, SURVEY DATA PROVIDED BY KEIR & WRIGHT, FIELD OBSERVATIONS, AND MAPS PRODUCED BY ENVIRON CORPORATION AND GEOPLEXUS, INC.
2. THIS FIGURE REPRESENTS AN INTERPRETATION OF THE DATA. OTHER INTERPRETATIONS OF THE SAME DATA MAY BE POSSIBLE.
3. GROUNDWATER SAMPLES COLLECTED ON OCTOBER 4 AND 5, 2006.

EXPLANATION

- 10- APPROXIMATE CONTOUR OF 1,1-DCE CONCENTRATIONS IN SHALLOW AQUIFER ZONE GROUNDWATER
- MW-1 MONITORING WELL LOCATION AND DESIGNATION
- (1.8) REPORTED 1,1-DCE CONCENTRATIONS IN SHALLOW AQUIFER ZONE GROUNDWATER SAMPLES (ug/l)



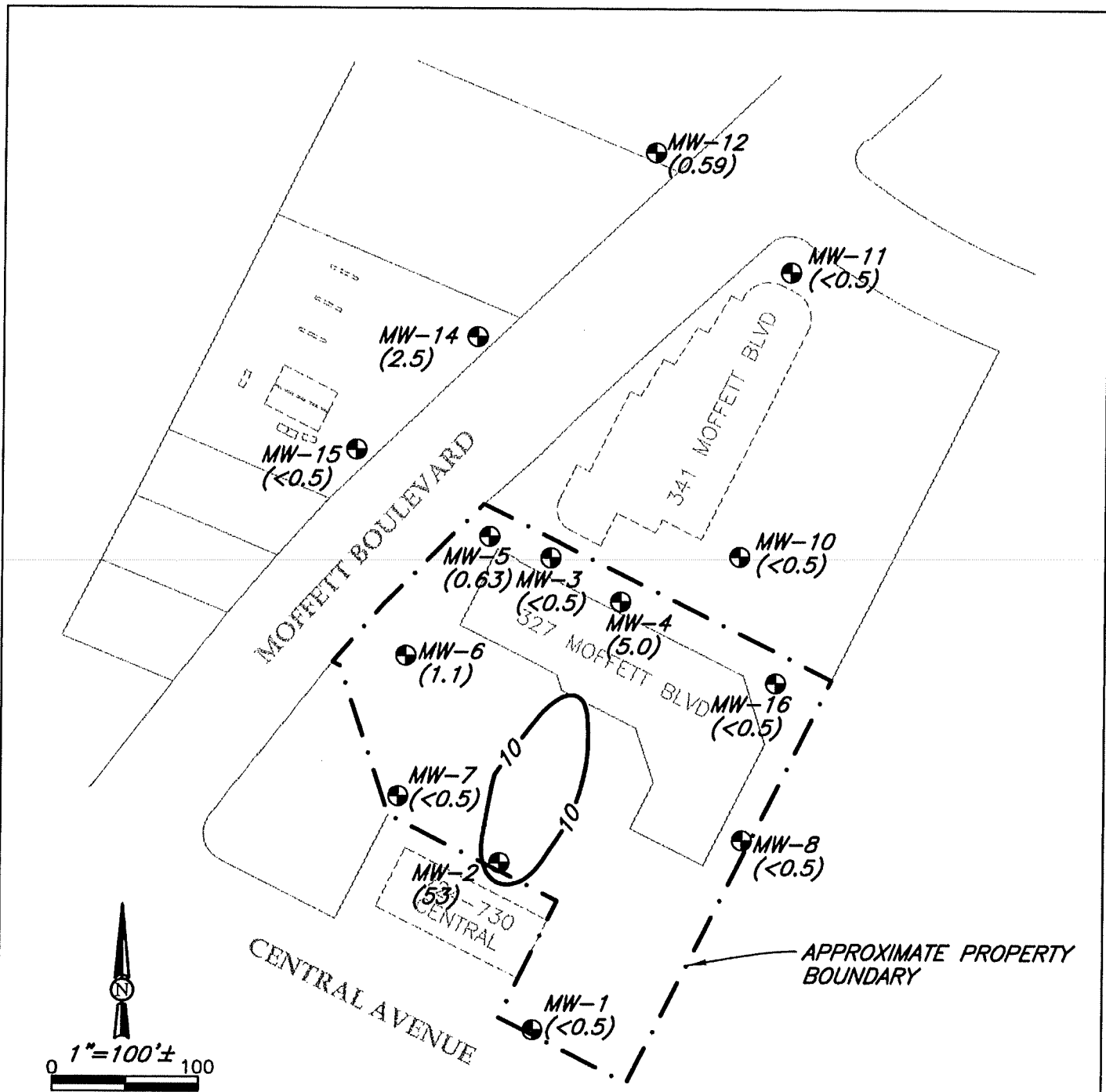
Union Bank of California
327 Moffett Boulevard
Mountain View, California

Shallow Aquifer Zone 1,1-DCE Concentration
Contour Map October 2006
SHN 000289

November 2006

000289-DCE-OCT-2006

Figure 4



NOTES

1. BASE MAP DEVELOPED FROM COUNTY OF SANTA CLARA COUNTY ASSESSORS MAPS, SURVEY DATA PROVIDED BY KEIR & WRIGHT, FIELD OBSERVATIONS, AND MAPS PRODUCED BY ENVIRON CORPORATION AND GEOPLEXUS, INC.
2. THIS FIGURE REPRESENTS ON INTERPRETATION OF THE DATA. OTHER INTERPRETATIONS OF THE SAME DATA MAY BE POSSIBLE.
3. GROUNDWATER SAMPLES COLLECTED ON OCTOBER 4 AND 5, 2006.

EXPLANATION

- 10- APPROXIMATE CONTOUR OF 1,1-DCA CONCENTRATIONS IN SHALLOW AQUIFER ZONE GROUNDWATER
- MW-1
⊕ MONITORING WELL LOCATION AND DESIGNATION
- (2.5) REPORTED 1,1-DCA CONCENTRATIONS IN SHALLOW AQUIFER ZONE GROUNDWATER SAMPLES (ug/l)



Consulting Engineers & Geologists, Inc.

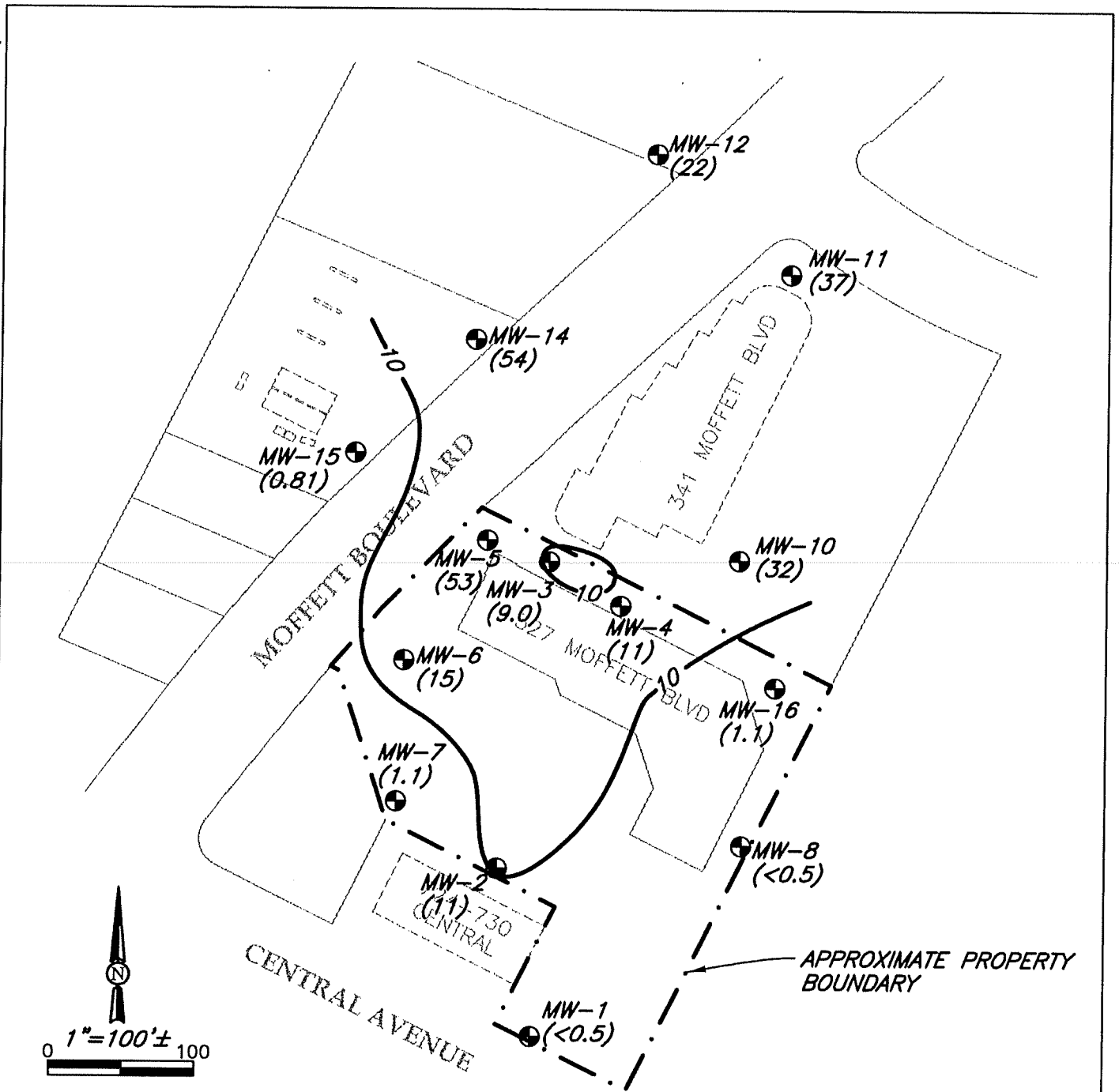
Union Bank of California
327 Moffett Boulevard
Mountain View, California

November 2006

Shallow Aquifer Zone 1,1-DCA
Concentration Contour Map October 2006
SHN 000289

000289-DCA-OCT-2006

Figure 5



NOTES

1. BASE MAP DEVELOPED FROM COUNTY OF SANTA CLARA COUNTY ASSESSORS MAPS, SURVEY DATA PROVIDED BY KEIR & WRIGHT, FIELD OBSERVATIONS, AND MAPS PRODUCED BY ENVIRON CORPORATION AND GEOPLEXUS, INC.
2. THIS FIGURE REPRESENTS ON INTERPRETATION OF THE DATA. OTHER INTERPRETATIONS OF THE SAME DATA MAY BE POSSIBLE.
3. GROUNDWATER SAMPLES COLLECTED ON OCTOBER 4 AND 5, 2006.
4. THE BASIS FOR THE 100 ug/l CONTOUR ON 341 MOFFETT BOULEVARD PROPERTY IS HISTORICAL ANALYTICAL DATA FOR THAT SITE.

EXPLANATION

- 10- APPROXIMATE CONTOUR OF TCE CONCENTRATIONS IN SHALLOW AQUIFER ZONE GROUNDWATER
- MW-1 MONITORING WELL LOCATION AND DESIGNATION
- (54) REPORTED TCE CONCENTRATIONS IN SHALLOW AQUIFER ZONE GROUNDWATER SAMPLES (ug/l)

	Union Bank of California 327 Moffett Boulevard Mountain View, California	Shallow Aquifer Zone TCE Concentration Contour Map October 2006 SHN 000289	
	November 2006	000289-TCE-OCT-2006	Figure 6



Figure 1. Simulated distribution of Trichloroethene, 1967 to 1995, for 327 MB only, at half-life of 10-years.

4/16/96

Andrew Savage

From: Rochette, Michael@Waterboards <Michael.Rochette@waterboards.ca.gov>
Sent: Wednesday, October 23, 2019 5:35 PM
To: Andrew Savage
Subject: RE: 724-730 Central Avenue in Mountain View, Santa Clara County

Follow Up Flag: Follow up
Flag Status: Flagged

Hello Mr. Savage,

In response to your email, I reviewed the GeoTracker file for the case known as, Union Bank, located at 327 Moffett Boulevard, Mountain View, Santa Clara County. I agree with you that the upgradient property at located 724-730 Central Avenue, Mountain View, does not appear to have been opened as a case, despite the fact that our July 31, 1996 correspondence that recommends quarterly groundwater sampling. It also is unclear what the current status of the three wells at 724-730 Central Avenue (TMW-1, TMW-2, and TMW-3). However, information regarding the installation of these three wells is found in the 1997 Annual Groundwater Monitoring and Interim Remedial Action Status Report, dated February 13, 1998. In footnote #8 of Table 3, Historical Analytical Results for Reported VOCs, monitoring wells TMW-1, TMW-2, and TMW-3 are identified as being were installed on 23 May 1994 by Geo Plexus, Inc., apparently for the Motor Car Tune-Up business operating at 724-730 Central Avenue and not for Union Bank. This seems to be in line with our July 31, 1996, correspondence that stated "Changes in the PCE plume should be noted based on periodic analysis of groundwater samples from the three on-site monitoring wells" (meaning TMW-1, TMW-2, and TMW-3 located at 724-730 Central Avenue).

As for direction, I recommend that these three wells, TMW-1, TMW-2, and TMW-3, be identified as unaccounted for in the Phase 1 ESA and that action be taken to locate and properly destroy the wells.

Sincerely,
Michael Rochette

From: Andrew Savage <andrew@eras.biz>
Sent: Thursday, October 17, 2019 9:54 AM
To: Rochette, Michael@Waterboards <Michael.Rochette@waterboards.ca.gov>
Subject: 724-730 Central Avenue in Mountain View, Santa Clara County

Mr. Rochette,

I am working on a Phase 1 Environmental Site Assessment for 724-730 Central Avenue in Mountain View. I found several documents associated with this site in the Geotracker records for 327 Moffett Field in Mountain View which you were involved in. The last correspondence I found in the file was dated July 31, 1996 which required quarterly monitoring but stated that there was no known source of the PCE on the Property. It appears that the case for 327 Moffett Field has been closed and the monitoring wells destroyed however it does not appear the monitoring wells that were on 724-730 Central (TMW-1, TMW-2, and TMW-3) were included in the well abandonment report.

I am confused as to what the status of this Property at 724-730 Central Avenue is. It does not appear to have ever been opened as a case and was being investigated as part of the 327 Moffett Field site however the wells and this site appear to have been forgotten over time.

Could you provide me some direction on this site?

CALIFORNIA REGIONAL WATER QUALITY CONTROL BOARD

SAN FRANCISCO BAY REGION

2101 WEBSTER STREET, SUITE 500

OAKLAND, CA 94612

(510) 286-1255



March 30, 1994
File No. 2189.8301(AJM)

Mr. Pawel Woloszyn, AVP
Hazardous Materials Department
Union Bank
P.O. Box 926
La Puente, CA 91747

Subject: 327 Moffett Boulevard, Mountain View, CA: Soil Investigation at Upgradient Site
Boundary and on Upgradient Property

Dear Mr. Woloszyn:

Earlier this year, Union Bank submitted a work plan for the subject investigation. The investigation included a number of soil borings on the 327 Moffett Boulevard property (Bank site) and additional soil borings on the upgradient 724-730 Central Avenue property (Del Ben site). However, Mr. Del Ben apparently solicited a tentative proposal for a site investigation from another source. To the best of our knowledge, Mr. Del Ben has not solicited a finalized proposal from any source, nor has he accepted the Bank's original proposal.

An upgradient site investigation is desired by the Bank before finalizing plans to implement groundwater remediation in the vicinity of well MW-2 on the Bank site (Figure 1). The Board desires to have groundwater remediation implemented in the vicinity of MW-2 and the former cinder block storage area and chemical storage area, in a timely manner (it is long overdue).

At the present time, we do not know that sources of VOC pollution to groundwater exist(ed) on the Del Ben property. We realize that if a source area(s) does/did exist on the property, there could be a contribution to the pollution being detected in groundwater on the Bank site, from the Del Ben site.


Nonetheless, we are requesting a proposal and schedule from the Union Bank to implement additional groundwater remediation in the vicinity of the former cinder block and chemical storage areas, on the Bank site. We also suggest that the Bank consider requesting access from Mr. Del Ben for the purpose of making several strategic soil borings upgradient of well MW-2, and expanding the proposal for soil borings on the 327 Moffett Boulevard property, to include several borings on the 724-730 Central Avenue property.

Please submit a proposal for additional groundwater remediation no later than May 20, 1994. You should be aware that this is a formal requirement for a technical report pursuant to California Water Code Section 13267. Failure to respond or late response to this requirement may subject you to civil liability imposed by the Board to a maximum amount of \$1000 per day. Any extension of the time deadline set forth above must be confirmed in writing by Board staff.

If you have any questions contact A.J. Mancini at (510) 286-0825.

Sincerely,

Steven R. Ritchie
Executive Officer


Steve Morse, Chief
South Bay Toxics Cleanup Division

Enclosure

cc w/enc: Greg Walker, RWQCB

Angelo Del Ben
Motor Car Tune-Up
724-730 Central Avenue
Mountain View, CA 94043

CALIFORNIA REGIONAL WATER QUALITY CONTROL BOARD

SAN FRANCISCO BAY REGION
2101 WEBSTER STREET, Suite 500
OAKLAND, CA 94612
Tel: (510) 286-1255
FAX: (510) 286-1380
BBS: (510) 286-0404



October 7, 1994
File No. 2189.8301(AJM)

Mr. Angelo Del Ben
Motor Car Tune-Up
724-730 Central Avenue
Mountain View, CA 94043


Subject: Groundwater Monitoring at Motor Car Tune-Up, 724-730 Central Avenue, Mountain View, CA

Dear Mr. Del Ben:

We have reviewed the recently received Quarterly Groundwater Monitoring Report for the subject property, and noted a recommendation by GeoPlexus, Inc. that you be relieved of the responsibility to continue monitoring groundwater conditions. It is not our intent to impose undue hardship on you, or anyone else. Please continue to maintain and protect (from damage) the three monitoring wells on your property. We will continue to evaluate groundwater conditions on and adjacent to the subject property and will inform you at a later date if monitoring/sampling of the wells on the subject property should be continued.

If you have any questions about this letter please contact Tony Mancini at (510) 286-0825.

Sincerely,


Stephen I. Morse, Chief
Toxics Cleanup Division

cc: Glynn P. Falcon, Esq.
P.O. Box 969
384 Castro Street
Mountain View, CA 94042

David C. Glick
GeoPlexus, Inc.
1900 Wyatt Drive, Suite 1
Santa Clara, CA 95054

CALIFORNIA REGIONAL WATER QUALITY CONTROL BOARD

SAN FRANCISCO BAY REGION
2101 WEBSTER STREET, Suite 500
OAKLAND, CA 94612
Tel (510) 286-1255
FAX (510) 286-1380
BBS (510) 286-0404



January 6, 1995
File No. 2189.8301(AJM)

Mr. Angelo Del Ben
Motor Car Tune-Up
724-730 Central Avenue
Mountain View, CA 94043


Subject: Groundwater Monitoring at Motor Car Tune-Up, 724-730 Central Avenue, Mountain View, CA

Dear Mr. Del Ben:

As you are aware, groundwater monitoring is routinely conducted at the 327 Moffett Boulevard property, which adjoins your property. There currently is interest in collecting information and groundwater samples from the wells on your property, at the same time that information and samples are collected from wells on the adjoining property. We are requesting your cooperation, and ask that you allow representatives of Union Bank to have access to all the monitoring wells on the subject property, for the purpose of collecting relevant information and groundwater samples for chemical analyses, if and when the Bank requests access. If you believe this may create problems for you, please notify the undersigned immediately.

If you have any questions about this letter contact Tony Mancini at (510) 286-0825.

Sincerely,


Stephen I. Morse, Chief
Toxics Cleanup Division

cc: Glynn P. Falcon, Esq.
P.O. Box 969
384 Castro Street
Mountain View, CA 94042

Pawel A. Woloszyn
Assistant Vice President
Union Bank
Hazardous Materials Dept.
P.O. Box 926
La Puente, CA 91747-0926

July 31, 1996
File No. 2189.8531(AJM)

Mr. Angelo Del Ben
Motor Car Tune-Up
724-730 Central Avenue
Mountain View, CA 94043

Subject: Geo Plexus, Inc. July 5, 1996 PCE Source Evaluation Report for 724-730
Central Avenue, Mountain View, CA

Dear Mr. Del Ben:

We noted that while the subject report acknowledged the presence of PCE on the Motor Car Tune-Up property, a "cause/reason" for the contamination has not been determined, "and may not be determinable" (according to the report). The property reportedly is now operated as an automotive repair business and an automotive parts distributor center, as it has been since 1950 or earlier; you have owned and occupied the property since about 1968.

The site characterization work done thus far has not identified an existing or former on-site source of PCE but has suggested that a PCE-contaminated groundwater plume exists, as shown or inferred on the enclosed Figure 10 from the subject report. This figure shows that the plume extends off-site. The actual configuration of the plume may be different than shown, for several reasons: (1) PCE has been detected in the past in groundwater samples from well MW-2 on the 327 Moffett Boulevard (MB) property; (2) PCE has been detected recently in a groundwater grab sample from boring M16 on the 327 MB property (this boring is shown on the enclosed Figure 3 and is downgradient from well MW-2); and (3) there are no data points just off-site in an eastward direction. Therefore, the full extent of the PCE plume may be greater than shown on Figure 10.

Changes in the PCE plume should be noted based on periodic analyses of groundwater samples from the three on-site monitoring wells. Starting with the July-September 1996 quarter, water-level measurements and groundwater samples for analyses should be taken quarterly, and results reported to the Board within the following 45 days (by October 15, 1996 for the July-Sept. event). After the results of four consecutive monitoring events have been received and evaluated, additional site work may be required and/or the monitoring schedule may be modified.

If you have any questions contact Tony Mancini at (510) 286-0825.

Sincerely,

Stephen I. Morse, Chief
Toxics Cleanup Division













Enclosures

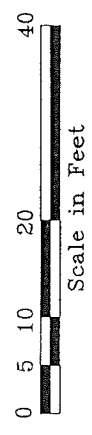
cc:

Glynn P. Falcon, Esq.
2479 East Bayshore Road, Suite 703
Palo Alto, California 94303-3207

David C. Glick
Geo Plexus, Inc.
1900 Wyatt Drive, Suite 1
Santa Clara, CA 95054

EXPLANATION

-  Metallic Object in Subsurface
-  Work Bench or Shelves
-  Depression in Asphalt
-  Degraded Asphalt
-  Actual Well Location and Designation
-  Actual Boring Location and Designation
-  Proposed Hand Auger Boring Location and Designation
-  Proposed Boring Location and Designation
-  Dynamometer
-  Parts Cleaning Tank
-  Solvent Drum
-  Waste Oil and Trans-mission Fluid Drums

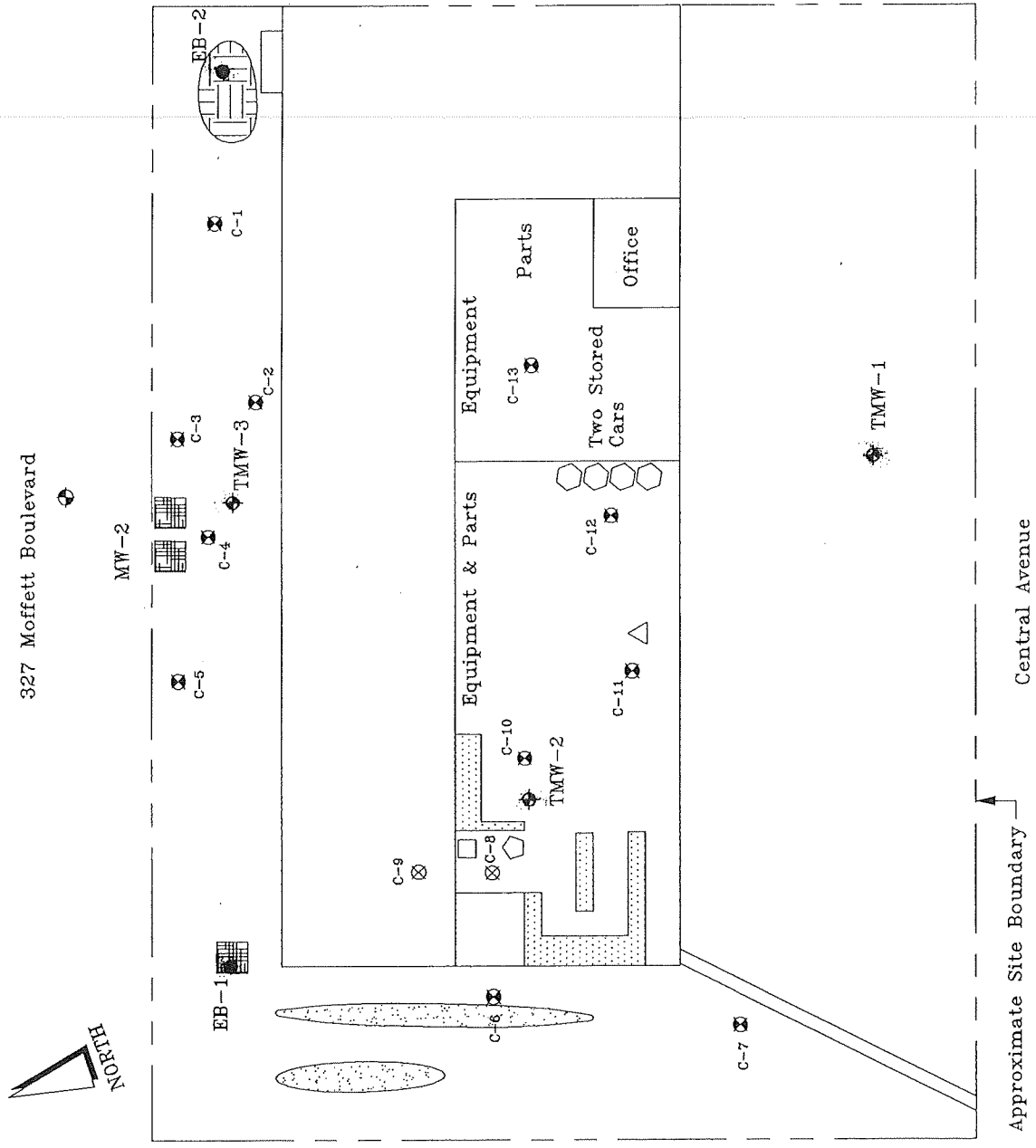


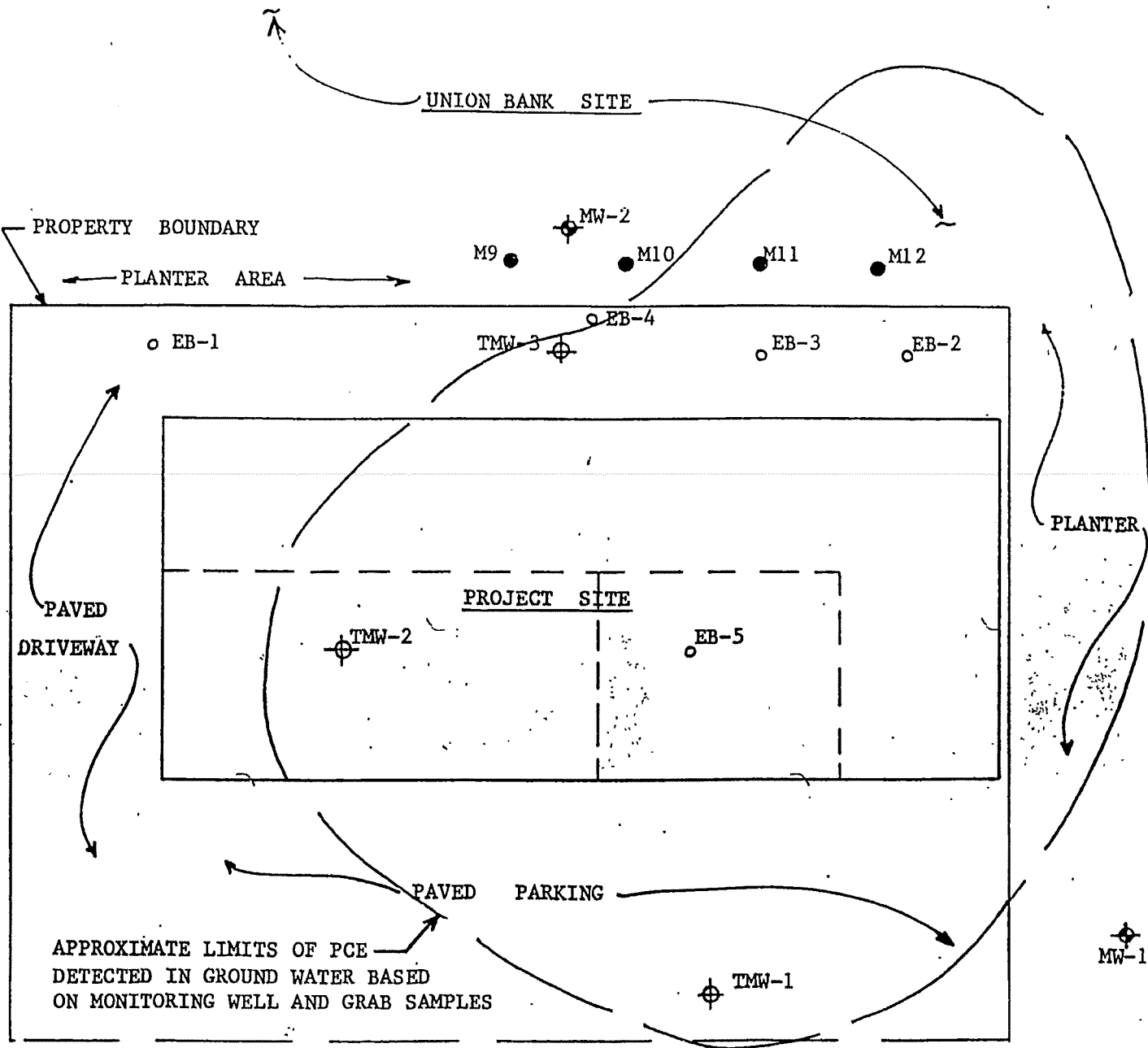
APPLIED GEOSCIENCES INC.
Environmental Consultants

PROPOSED AND ACTUAL
BORING LOCATIONS
724-730 CENTRAL AVENUE

PROJECT A912098

FIGURE 1





CENTRAL AVENUE



MOTOR CAR TUNE UP		
DATE 1/15/96	SCALE 1"=20'	DRAWN BY dcg
PCE GROUND WATER PLUME MAP		

ERAS

Environmental, Inc.

1533 B Street

Hayward, CA 94541

(510) 247-9885; fax (510) 886- 5399

Planning
Division



**Received on
Jul 20, 2021**

PHASE II SUBSURFACE INVESTIGATION

FOR

**730 CENTRAL AVENUE
MOUNTAIN VIEW, CALIFORNIA**

ERAS PROJECT NUMBER: 19128A

Prepared for

Mr. Zack Trailer
Zack Trailer Group
361 Litton, Suite 200
Palo Alto, CA 94301

May 25, 2020

TABLE OF CONTENTS

TABLE OF CONTENTS	ii
CERTIFICATION	iii
1.0 INTRODUCTION	1
1.1 BACKGROUND.....	1
2.0 REGIONAL GEOLOGIC/HYDROLOGIC SETTING	3
3.0 OBJECTIVES AND SCOPE OF THE INVESTIGATION	4
3.1 BORING LOCATION AND SAMPLING	4
3.2 ANALYTICAL RESULTS AND EVALUATION	5
4.0 CONCLUSIONS AND RECOMMENDATIONS	6
5.0 REFERENCES AND APPENDICES	7

FIGURES

- 1 Site Location Map
- 2 Property Site Plan

APPENDICES

- A 327 Moffett Boulevard – Documents
- B Lithologic Logs
- C Standard Operating Procedures
- D Analytical Results

CERTIFICATION

This **Phase II Subsurface Investigation** for 730 Central Avenue in Mountain View, California, has been prepared by ERAS Environmental, Inc. (ERAS) under the supervision of the Professional Geologist whose signature appears hereon.

This report was prepared in general accordance with the accepted standard of practice that exists in Northern California at the time the investigation was performed. Judgments leading to conclusions and recommendations are generally made with an incomplete knowledge of the conditions present. More extensive studies, including additional environmental investigations, can tend to reduce the inherent uncertainties associated with such studies.

Our firm has prepared this report for the Client's exclusive use for this particular project and in accordance with generally accepted professional practices within the area at the time of our investigation. No other representations expressed or implied, and no warranty or guarantee is included or intended.

This report may be used only by the client and only for the purposes stated within a reasonable time from its issuance. Land use, site conditions (both on-site and off-site) or other factors may change over time, and additional work may be required with the passage of time. Any party other than the client who wishes to use this report shall notify ERAS of such intended use. Based on the intended use of report, ERAS may require that additional work be performed and that an updated report be issued. Non-compliance with any of these requirements by the client or anyone else will release ERAS from any liability resulting from the use of this report by any unauthorized party.

Sincerely,
ERAS Environmental, Inc.



Andrew Savage
Project Geologist



R. Curtis Payton, II, PG 5608
Senior Geologist



May 25, 2020

1.0 INTRODUCTION

The following report presents the results of the collection of soil vapor samples at 730 Central Avenue in Mountain View, California (the "Property"). The purpose of this investigation was to characterize the environmental impact of a regional halogenated volatile organic compound (HVOC) plume known to impact the Property. It is the understanding of ERAS that redevelopment of the Property for residential use is proposed.

1.1 BACKGROUND

This Property contained a single commercial building of approximately 5,014 square feet on a parcel identified by parcel number 158-45-001 which was approximately 10,480 square feet in size. The Property is located on the northeastern side of Central Avenue near the intersection of Central Avenue and Moffett Boulevard in the northeastern portion of Mountain View. The location of the Property is shown on **Figure 1**.

ERAS performed a Phase 1 Environmental Site Assessment (ESA) project for the Property and the results were presented in a report dated November 25, 2019.

The Property was vacant and undeveloped from at least 1937 through 1955. The Property was developed with a portion of the current building in 1956 and the remainder of the building was added by 1960. Known occupancy of the Property has included the following.

- Machine shop 1960's (Manco Precision Machining and possibly others).
- Motor Car Tune Up from the 1960's through 2014.
- Whalstrom's Wood Turning & Cabinet Shop from the 1960's through the 1970's.
- Reed Distributing from the 1980's through at least 2001.
- Around the Clock Services Inc. from at least 2006 through 2014.

Septic systems, drywells, sumps, pits, USTs, or ASTs were not observed on the Property by ERAS. No evidence of leakage, spillage or dumping of regulated material, was observed on the Property by ERAS.

A site adjacent to the north side of the Property, 327 Moffett Boulevard, was identified on several of the environmental databases searched. The site was formerly used for research, development, and manufacturing of electronic components. In 1985 elevated concentrations of metals along with HVOCs were discovered to have impacted soil and or groundwater on this site.

As part of the investigation at 327 Moffett Boulevard, numerous adjacent sites including the Property conducted investigations in an attempt to determine responsible parties for the groundwater plume. Based on the most recent sampling conducted, a well adjacent to the Property line (MW-2) contained 11 micrograms per liter ($\mu\text{g/L}$) of trichloroethene (TCE) which exceeds the vapor intrusion environmental screening level (ESL) for a commercial site of $7.5 \mu\text{g/L}$ or $1.2 \mu\text{g/L}$ for a residential site.

Another HVOC, tetrachloroethane (PCE) plume, is also known to be present in the groundwater at 327 Moffett Boulevard and is known to extend under the Property. A report that discussed the detection of PCE along the boundary between the Property and adjacent 327 Moffett Boulevard site

was reviewed and is included in **Appendix A**. This document stated that there were no known sources of PCE on the Property and that concentrations of PCE have been documented on the 327 Moffett Boulevard site in samples collected from groundwater monitoring well MW-2 along with a grab groundwater sample collected from boring M16. The report stated the three groundwater monitoring wells located on the Property should be sampled for four consecutive quarters but there was no indication this recommendation was implemented.

With respect to the three groundwater monitoring wells on the Property, ERAS contacted the California Regional Water Quality Control Board (RWQCB) who indicated the monitoring wells located on the Property should be properly abandoned under permit. The RWQCB also confirmed that the Property was not considered an open leak case. Pertinent documentation related to the adjacent site at 327 Moffett Boulevard is included in **Appendix A**.

Three recognized environmental conditions (RECs) were identified for the Property based on the ESA project.

- The presence of three groundwater monitoring wells on the Property which were not being maintained and sampled is considered a REC. Based on conversations with the RWQCB these wells should be properly abandoned under permit.
- The presence of concentrations of HVOCs above potential vapor intrusion concentrations in the groundwater beneath the Property is a REC. A soil vapor investigation should be conducted to evaluate the potential for indoor air impact by the underlying contaminant plume.
- The lack of a formal facility closure by a permitting agency is considered a REC. The Santa Clara County Department of Environmental Health (SCCDEH) should be contacted to determine if they desire to conduct an inspection to formally close out the facility of the former tenant, Motor Car Tune Up.

Note that this report only addresses the potential vapor intrusion condition (second bullet item above) on the Property.

2.0 REGIONAL GEOLOGIC/HYDROLOGIC SETTING

The Property is in the northeastern part of the city of Mountain View in the San Francisco Bay Area within the central part of the Coast Ranges Geomorphic Province. The San Francisco Bay Area occupies a broad alluvial valley that slopes gently northward toward San Francisco Bay and is flanked by alluvial fans deposited at the foot of the Diablo Range to the east and the Santa Cruz Mountains to the west. The northern part of the valley is called the Santa Clara Valley.

Surface topography in the vicinity of the Property is nearly flat. Elevation of the Property is approximately 65 feet above Mean Sea Level according to the United States Geological Survey (USGS) Mountain View Quadrangle topographic map. Regionally, topography in the area of the Property slopes down to the north toward San Francisco Bay.

The Property is underlain by alluvial sediments that have been derived from the nearby upland surfaces and were deposited in a series of coalescing alluvial fans. Below these sediments are a series of Recent-age (<10,000 years) blue clay layers that become increasingly thicker toward San Francisco Bay (Helley, et., al., 1974). These clay layers are known as the Bay Mud and were deposited in San Francisco Bay during higher stands of sea level. These sediments likely underlie the Property at depth. Bedrock at depths of approximately 500 feet consists of Jurassic to Cretaceous-aged sedimentary rocks of the Franciscan Formation (Goldman, 1967).

The Property is located in the western part of the San Jose Plain, the surface of which slopes gently down toward San Francisco Bay. The San Jose subarea is considered a separate groundwater subarea because groundwater exists here under nearly completely confined conditions, which makes it unique from any other subarea of the Santa Clara Valley groundwater basin (California Department of Water Resources, 1967). The San Jose Plain subarea is the most important portion of the South Bay Groundwater Basin because water-bearing sediments are extremely permeable, groundwater is confined, recharge occurs on three sides, and the total thickness of water-bearing sediments is greater than in any other portion of the basin.

The regional groundwater flow follows the topography, moving from areas of higher elevation to areas of lower elevation. The groundwater flow direction in the area of the Property is estimated to be toward the north at a low gradient. Based on groundwater monitoring at the adjacent site, 327 Moffett Boulevard, the groundwater flow direction in the vicinity of the Property was estimated to be north-northeasterly and the depth to groundwater was reported to vary from approximately 10.5 to 31.5 feet below ground surface (RWQCB, 2013).

3.0 OBJECTIVES AND SCOPE OF THE INVESTIGATION

The objectives of this investigation were as follows:

- Obtain data for vapor phase HVOCs under the existing structure.
- Determine whether there is a risk of potential exposure to HVOC vapors due to the regional plume.

The following scope of work was conducted to accomplish the objectives:

- Advanced three borings to a depth of approximately 5 feet bgs and installed vapor points at a depth of approximately 4-5 feet bgs in the sample locations.
- Collected soil vapor samples using laboratory-supplied vacuum containers.
- All soil vapor samples were analyzed for HVOCs using EPA Method TO-15. The samples were also analyzed for leak detection compound (pentane) by EPA Method TO-15.

3.1 BORING LOCATION AND SAMPLING

The locations of the soil vapor samples are shown on **Figure 2**. The locations of the samples were designed to collect samples where the presence of HVOC contamination was most likely. Figures included in **Appendix A** display the previously known area of HVOC impact. The soil vapor sample locations were as follows:

- SV-1 - In the southwestern portion of the building (shop area)
- SV-2 - In the southeastern portion of the building (office area)
- SV-3 - In the northern portion of the building (shop area) near groundwater monitoring well TMW-3 (formerly contained concentrations of HVOCs)

The soil vapor points were installed by Mr. Ross Tinline of SVC Environmental Inc. using a hand auger on April 25th, 2020. At the proposed sample locations, a soil vapor sampling probe was temporarily installed at a depth of approximately 4-5 feet bgs for sample collection.

Soil was continuously logged for lithology and monitored using an organic vapor meter (OVM) for indications of contamination. No elevated OVM readings were observed and no evidence of contaminant impact in the form of discoloration or odor were observed. The subsurface lithology observed consisted of silty sand underlain by silty clay, underlain by silt. Details of subsurface conditions are provided on the soil boring logs in **Appendix B**.

The installation of the sample probes and the sampling procedures followed the Department of Toxic Substances Control, California Environmental Protection Agency, Guidance for the Evaluation, and Mitigation of Subsurface Vapor Intrusion to Indoor Air Vapor Intrusion Guidance document dated October 2011. Along with the California Environmental Protection Agency, Department of Toxic Substances Control, Los Angeles Regional Water Quality Control Board, San Francisco Regional Water Quality Control Board, Advisory for Active Soil Gas Investigations dated April 2012.

The standard operating procedures for the collection of a soil vapor sample are included as **Appendix C**. The soil vapor samples were submitted under chain-of-custody to Air Toxics in Folsom, California for analysis of HVOCs and leak detection compound (pentane) by EPA Method TO-15.

3.2 ANALYTICAL RESULTS and EVALUATION

The soil vapor samples were analyzed by EPA Method TO-15 for HVOC and leak detection compound (pentane). The laboratory reports and chain of custody forms are included in **Appendix D**.

The only concentrations of HVOCs detected in the soil vapor samples collected above their respective laboratory reporting limits (LDLs) were 1,1,1-trichloroethane (1,1,1-TCA) and tetrachloroethane (PCE). No concentrations of TCE were detected above the LDLs.

The following is a summary of the results.

Contaminant	SV-1	SV-2	SV-3	ESL-com	ESL-res
	Concentrations in $\mu\text{g}/\text{m}^3$				
1,1,1-TCA	76	18	44	-	-
PCE	570	640	75	15	67
TCE	<6.3	<6.3	<6.4	16	100

Notes

Results in $\mu\text{g}/\text{L}$.

ESL – environmental screening levels set forth by the RWQCB as of January 2019 for potential vapor intrusion (cancer risk) for a commercial building and residential building

Com – commercial building

Res – residential building

MDL – method detection limit

<6.3 – less than laboratory reporting limit shown

Bold face text indicates detection > vapor intrusion ESL for a commercial building (cancer risk)

1,1,1-TCA – 1,1,1-trichloroethane

PCE – tetrachloroethene

TCE – trichloroethene

The leak detection compound utilized in the shroud (pentane) was not detected above the LDLs in any of the samples collected. This indicates the samples are valid without leakage of outside air.

Based on the analytical results concentrations of PCE are present beneath the Property at concentrations which have the potential to impact indoor air above acceptable cancer risk for both a commercial and residential uses.

Based on email correspondence with Mr. Michael Rochette of the RWQCB dated in October of 2019, included in **Appendix A**, the RWQCB was aware of the contaminants detected on the Property and has elected not to open the Property as a leak case. Mr. Rochette also requested that the groundwater monitoring wells on the Property be properly abandoned under permit.

4.0 CONCLUSIONS AND RECOMMENDATIONS

Three soil borings (SV-1, SV-2, and SV-3) were conducted on April 25th, 2020 for the collection soil vapor samples to assess the potential environmental impact of a regional HVOC plume to the Property.

The soil vapor samples were analyzed for HVOCs by EPA Method TO-15.

HVOCs detected included concentrations of PCE exceeding the ESL set forth by the RWQCB as of January 2019 for potential vapor intrusion (cancer risk) for a commercial building and residential building. The source of this contamination appears to be due to a regional plume. The RWQCB is aware of the presence of this contamination and has elected not to open the Property as a leak case.

ERAS recommends that the results of this investigation be presented to the local regulatory agency due to the detections of HVOCs in the soil vapor samples collected. The results indicate the presence of a release to the environment. In accordance with California Health and Safety Code (HSC) Division 20, Chapter 6.95, Section 25510, et seq., "the handler ... shall, upon discovery, immediately report any release or threatened release of a hazardous material to the unified program agency." Generally, the DTSC can serve as or provide a referral to the 'unified program agency'. The terms handle and handler are defined in HSC 20 Section 25501 paragraphs (l) and (m), respectively.

ERAS recommends that this report along with the previous Phase 1 ESA report be provided to the local regulatory agency for concurrence and guidance of permissible vapor mitigation measures which will be required prior to redevelopment. Tasks that will need to be completed to address the issues identified during this investigation will include but are not limited to development of a plan for any further planned development to mitigate the potential for indoor air impact by HVOCs in the subsurface.

The proper abandonment of the groundwater monitoring wells on the Property should also be conducted under approved permit from the Santa Clara Valley Water District.

5.0 REFERENCES AND APPENDICES

California Department of Water Resources, Evaluation of Ground Water Resources South Bay, Appendix A: Geology, Bulletin 118-1, August 1967.

California Regional Water Quality Control Board, Water Quality Control Plan, San Francisco Bay Basin Region (2), December 1986.

California Regional Water Quality Control Board, No Further Action, 327 Moffett Field, Mountain View, Santa Clara County, April 23, 2013.

California Regional Water Quality Control Board, 327 Moffett Boulevard, Mountain View, CA, Soil Investigation at Upgradient Site Boundary and on Upgradient Property, March 30, 1994.

California Regional Water Quality Control Board, Groundwater Monitoring at Motor Car Tune Up, 724-730 Central Avenue, Mountain View, CA, October 7, 1994.

California Regional Water Quality Control Board, Groundwater Monitoring at Motor Car Tune Up, 724-730 Central Avenue, Mountain View CA, January 6, 1995.

California Regional Water Quality Control Board, Geo Plexus, Inc., July 5, 1996 PCE Source Evaluation Report for 724-730 Central Avenue, Mountain View, CA, July 31, 1996.

David Keith Todd Consulting Engineers, Inc., Groundwater Management in Santa Clara Valley, April 1987.

ERAS Environmental, Inc. Phase I Environmental Site Assessment, 730 Central Avenue, Mountain View, California, November 25, 2019.

Goldman, Harold B., Geology of Burlingame Bay prepared for Burlingame Bay Conservation and Development Commission, February 1967.

Helley, E.J., La Joie, K.R., Spangle, W.E., and Blair, M.L., Flatland Deposits of the Burlingame Bay Region, California - their geology and engineering properties and their importance to comprehensive planning, U.S. Geological Survey Professional Paper 943, 1974.

FIGURES

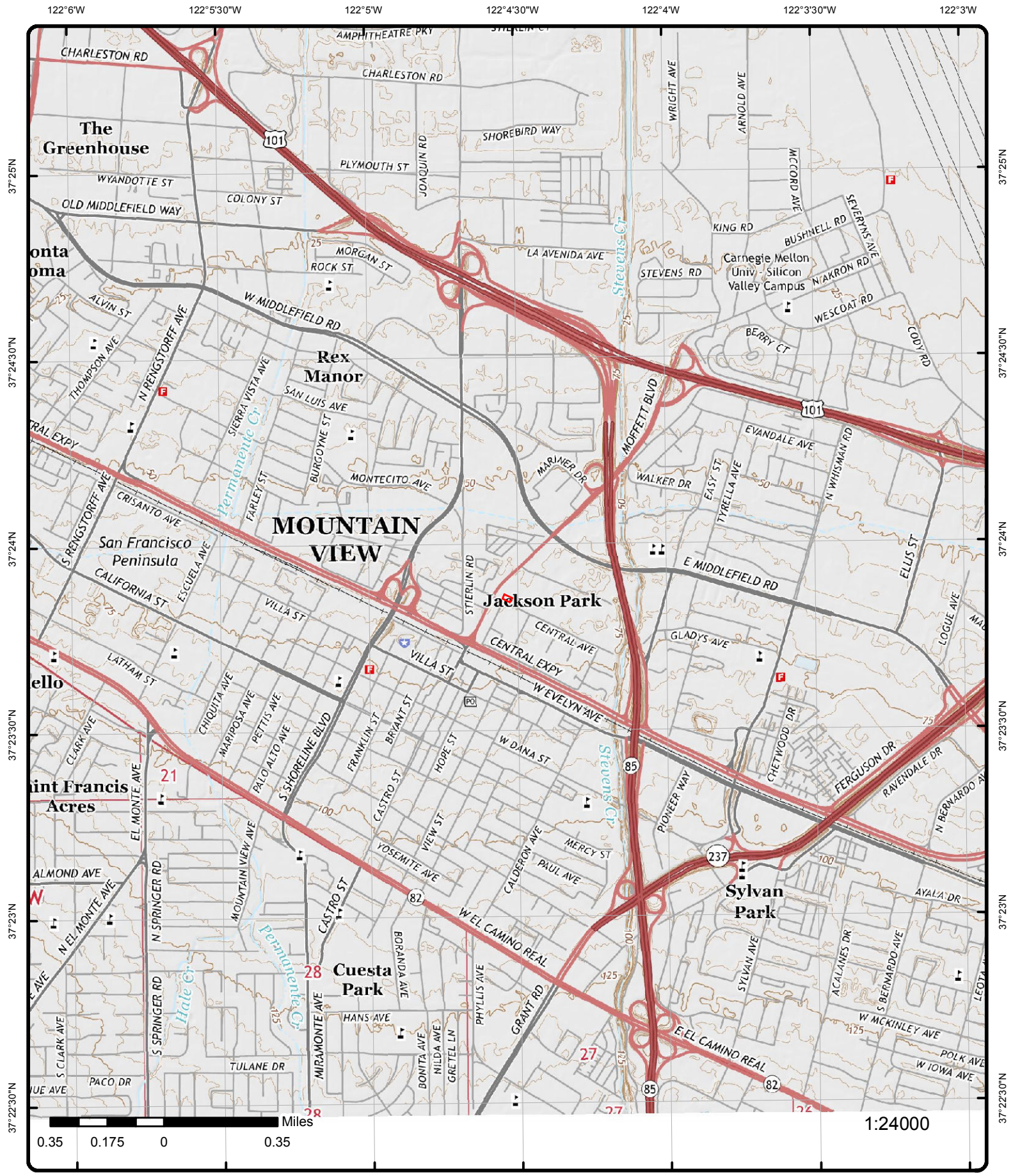


FIGURE 1 - Site Location Map

Address: 730 Central Ave, Mountain View, CA, 94043

Quadrangle(s): Mountain View, CA

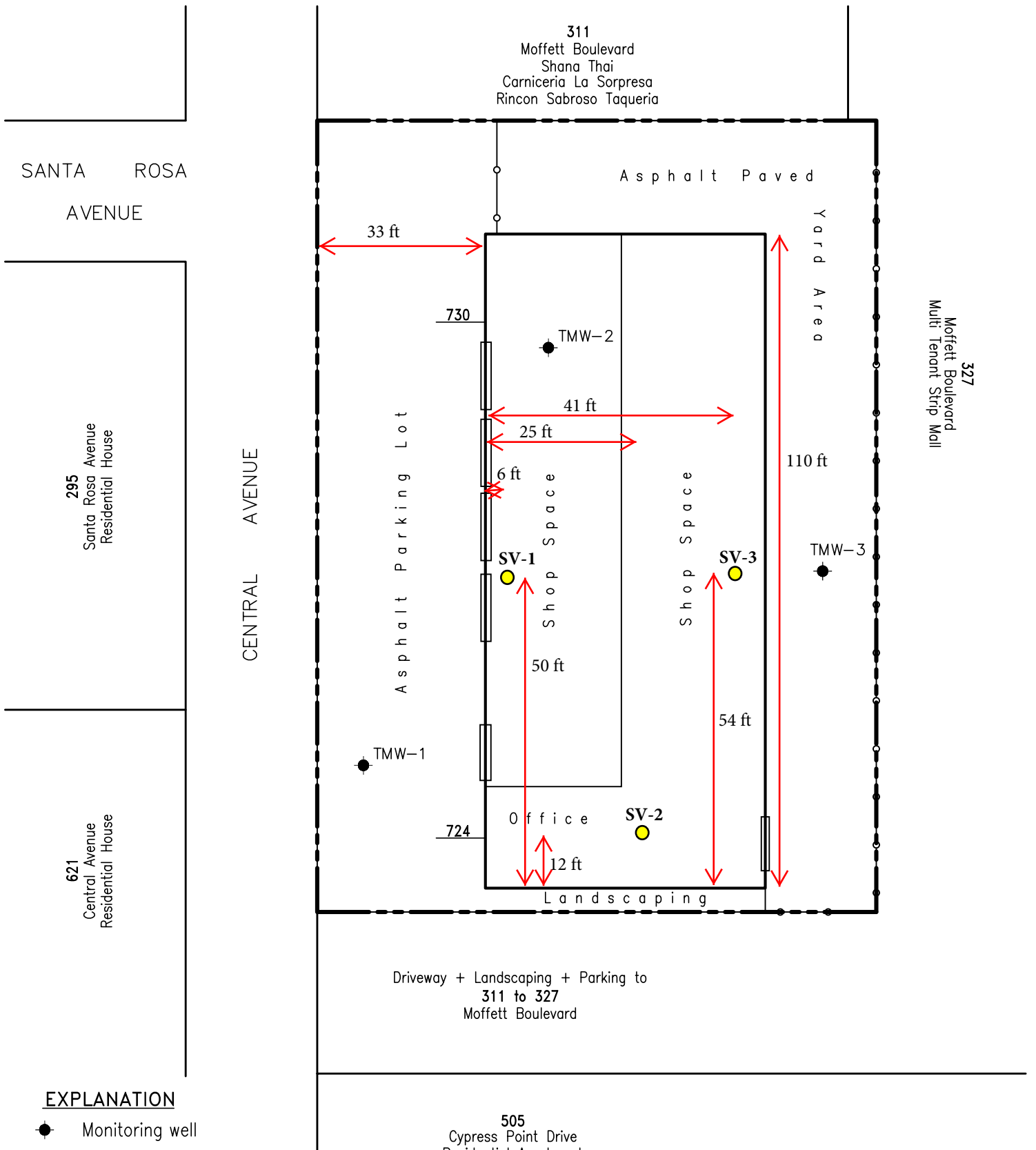
Source: USGS Topographic Map



ERAS PO # 19128A



© ERIS Information Inc.



EXPLANATION

● Monitoring well


PROPERTY SITE PLAN FIGURE 2

Project No. 19128A
 724-730 Central Avenue
 Mountain View, California Not to Scale



APPENDIX A

327 Moffett Boulevard – Documents



San Francisco Bay Regional Water Quality Control Board

April 23, 2013
File No. 43S0241 (MBR)

Union Bank
Attn: Ms. Cyndy Wagner
500 South Main Street, Suite 320
Orange, CA 92868
cynthia.wagner@unionbank.com

SUBJECT: No Further Action, 327 Moffett Field, Mountain View, Santa Clara County

Dear Ms. Wagner:

This letter confirms the completion of site investigation and remedial action for the pollutant releases at 327 Moffett Field, Mountain View, Santa Clara County (Site).

Based upon the available information, including the current commercial land use, and with the provision that the information provided to this agency was accurate and representative of site conditions, no further action related to the pollutant releases at the Site is required.

If you have any questions regarding this matter, please contact Michael Rochette of my staff at (510) 622-2411 or by email at MRochette@waterboards.ca.gov.

Sincerely,

Digitally signed by Stephen Hill
Date: 2013.04.23 10:19:29
-07'00'

Bruce H. Wolfe
Executive Officer

Attachment: Case Closure Summary
cc w/attachment: Mailing List

Mailing List

Wactor & Wick LLP
Attn: William D. Wick
180 Grand Avenue, Suite 950
Oakland, CA 94612
bwick@ww-envlaw.com

Cox, Wootton, Griffin, Hansen & Poulos
LLP
Attn: Rupert P. Hansen
190 The Embarcadero
San Francisco, CA 94105
rhansen@cwghp.com

SHN Consulting Engineers & Geologists,
Inc.
Attn: Mike Foget
812 W. Wabash Avenue
Eureka CA 95501
rhansen@cwghp.com

Stoel Rives, LLP
Attn: Mr. Michael Campos
770 L Street
Sacramento, CA 95814
macampos@stoel.com

Cooley Godward, LLP
Attn: Kathleen Goodhart
101 California Street, 5th Floor
San Francisco, CA 94111-5800
Kgoodhart@cooley.com

Allen Matkins Leck Gamble & Mallory
Attn: James Meeder
Three Embarcadero Center, 12th Floor
San Francisco, CA 94111
jmeeder@allenmatkins.com

Pacific Environmental Management, Inc.
Attn: Pawel Woloszyn
110 Pacific Avenue Mall, # 325
San Francisco, CA 94111
pem@cciol.com

City of Mountain View
Mr. Kevin Woodhouse
500 Castro St, PO Box 7540
Mountain View, CA 94039-7540
Kevin.woodhouse@ci.mtnview.ca.us

Santa Clara Valley Water District
Mr. George Cook
5750 Almaden Expressway
San Jose, CA 95118
gcook@valleywater.com

CASE CLOSURE SUMMARY

I. AGENCY INFORMATION

Date: April 23, 2013

Agency Name: SF Bay Regional Water Quality Control Board	Address: 1515 Clay Street, Suite 1400
City/State/Zip: Oakland, CA 94612	Phone: 510-622-2411
Responsible Staff Person: Michael Rochette	Title: Engineering Geologist

II. SITE INFORMATION

Site Facility Name: Former Union Bank and Innerconn Technologies Property				
Site Facility Address: 327 Moffett Boulevard, Mountain View, Santa Clara County				
RB Case No.: 43S0241	Local Case No.: N/A	Priority: N/A		
RB Cost Recovery No.: 1821200				
Responsible Parties (include addresses and phone numbers)				
UNION BANK, Ms. Cyndy Wagner (cynthia.wagner@unionbank.com), 500 South Main Street, Suite 320, Orange, CA 92868, Tel: (714) 565-5635				
Tank No.	Size in Gallons	Contents	Closed In—Place/Removed?	Date
N/A	N/A	N/A	N/A	N/A

III. RELEASE AND SITE CHARACTERIZATION INFORMATION

Cause and Type of Release: The site has been used for research, development, and manufacturing of electronic components. In 1985, elevated levels of metals (primarily copper) in soil and elevated levels of volatile organic compounds (VOCs) in soil and groundwater were discovered at the site.		
Site characterization complete? Yes	Date Approved by Oversight Agency: 1996	
Monitoring wells installed? Yes	Number: 16	Proper screened interval? Yes
Highest GW Depth Below Ground Surface: 21.5 ft	Lowest Depth: 10.5 ft	Flow Direction: North-northeast
Most Sensitive Current Use: Shallow groundwater not currently used		
Most Sensitive Potential Use and Probability of Use:	Municipal and domestic water supply – it is unlikely that the shallow groundwater will be used as a water supply.	
Are drinking water wells affected? No	Aquifer Name: Santa Clara Valley Groundwater Basin Forebay Unit	
Is surface water affected? No	Nearest surface water name: Stevens Creek ~ 2,000 feet East	
Off-Site Beneficial Use Impacts (Addresses/Locations): None		
Report(s) on file? Yes	Where is report(s) filed? San Francisco Bay-Water Board	

TREATMENT AND DISPOSAL OF AFFECTED MATERIAL									
Material	Amount (Include Units)				Action (Treatment or Disposal w/Destination)	Date			
Tanks	N/A								
Piping	N/A								
Free Product	N/A								
Soil	500 yd ³				Approximately 500 yd ³ of soil contaminated with copper, lead, and VOCs from four areas of the Site were excavated and transported off-site for disposal.	January 1989			
Groundwater	19 million gallons of groundwater and approximately 12 pounds of VOCs were removed				Union Bank extracted contaminated groundwater to treat the source area and to control off-site migration of contaminants from the site.	Between 1992 and 2001			
Barrels	N/A								
MAXIMUM DOCUMENTED POLLUTANT CONCENTRATIONS—BEFORE AND AFTER CLEANUP									
POLLUTANT	Soil (ppm)		Water (ppb)		POLLUTANT	Soil (ppm)		Water (ppb)	
	Before	After	Before	After		Before	After	Before	After
Copper	7,500	33	270	ND	1,1-dichloroethylene	ND	1	2,100	ND
Lead	4.92	<4.1	58	ND	1,1-dichloroethane	32	1	4,000	N/A
TCE	112	1	160	54	Acetone	ND	1	26,000	ND
Comments (Depth of Remediation, etc.): ND = Not detected above or at the method detection limit									

IV. CLOSURE

Does completed corrective action protect existing beneficial uses per the Regional Board Basin Plan? Yes		
Does completed corrective action protect potential beneficial uses per the Regional Board Basin Plan? Yes		
Does corrective action protect public health for current land use? Yes. Current land use is commercial		
Site Management Requirements: Covenant and Environmental Restriction on Property (Deed Restriction) was recorded with Santa Clara County Clerk on February 28, 2013 (Doc # 22112794).		
Monitoring Wells Decommissioned: 16	Number Decommissioned: 16	Number Retained: 0
List Enforcement Actions Taken: The Regional Water Board adopted site cleanup requirements for this site on May 17, 1989 (Order No. 89-079), and amended the SCR on June 20, 1990 (Order No. 90-191) and on August 18, 1993 (Order 93-093).		
List Enforcement Actions Rescinded: The Regional Water Board adopted Order No. R2-2007-0029 on April 11, 2007, rescinding site cleanup requirements (Orders No.s, 89-079, 90-191, and 93-093).		

V. TECHNICAL REPORTS, CORRESPONDENCE, ETC., THAT THIS CLOSURE RECOMMENDATION WAS BASED UPON

SHN, Inc., January 2007, 2006, *Semiannual Groundwater Monitoring Report and Request for Closure – 327 Moffett Boulevard, Mountain View*

SHN, Inc., June 16, 2008, *Site Closure Activities Report for Well Abandonment and Pumping System Removal - 327 Moffett Boulevard, Mountain View*

San Francisco Bay Regional Water Board, Order No. R2-2007-0029, Rescission of Site Cleanup Requirements for Orders No. 89-079, 90-191, and 93-093, adopted on April 11, 2007.

VI. ADDITIONAL COMMENTS, DATA, ETC.

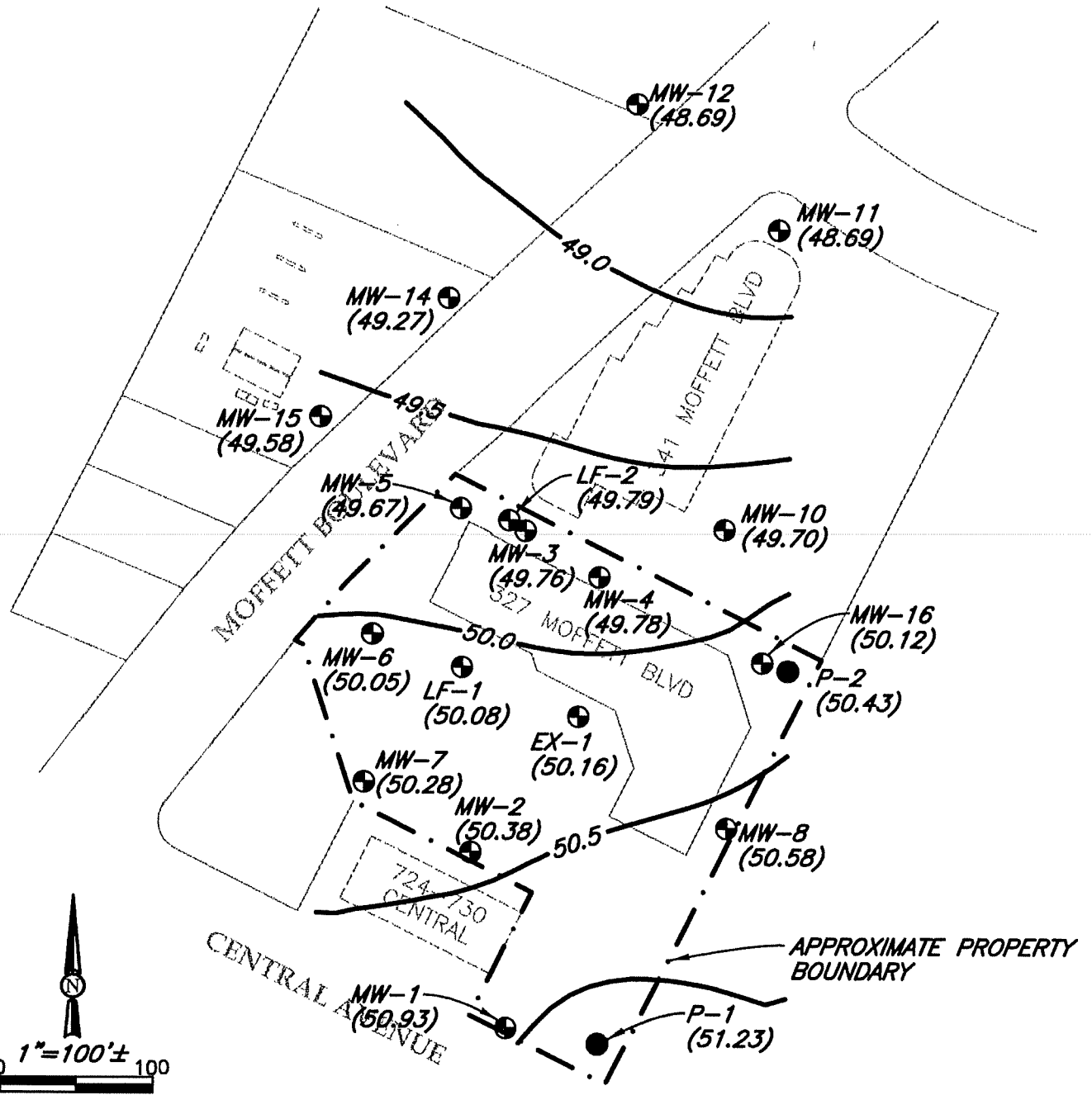
Contaminant sources are identified and evaluated. The site is adequately characterized. Sixteen groundwater monitoring wells and two piezometers were installed at the Site and downgradient to define water quality and plume geometry. Exposure pathways, receptors, and potential risks, threats, and other environmental concerns are identified and assessed.

Pollutant sources are remediated to the extent feasible. In 1989, the former electronics manufacturing building was demolished and all soils with elevated concentrations of metals (above background) and VOCs (greater than 1 milligram per kilogram) were excavated and hauled off site. In 1992, Union Bank began extracting contaminated groundwater to treat the source area and to control off-site migration of contaminants from the site. Groundwater extraction continued until 2001, removing over 19 million gallons of water and approximately 12 pounds of VOCs.

The groundwater plume is stable to decreasing. October 2006 groundwater samples contained less than 54 µg/l of TCE and no acetone in the groundwater. The current groundwater samples show concentrations of TCE slightly above the drinking water standard (5 µg/l) but below the environmental screening level for aquatic habitat and vapor intrusion into commercial buildings (360 µg/l and 1,300 µg/l, respectively). Cleanup standards will be met within a reasonable timeframe. Risk management measures are appropriate, documented, and do not require further Water Board oversight. A Deed Restriction was recorded with Santa Clara County on February 28, 2013. Extraction of groundwater at the Site is prohibited. Development is restricted to industrial/commercial.

There are no unacceptable risks to human health, ecological health, and sensitive receptors, considering current and future land and water uses. There are no unacceptable threats to groundwater and surface water resources, considering existing and potential future beneficial uses.

This document and the related CASE CLOSURE LETTER shall be retained by the lead agency as part of the official site file.



NOTES

1. BASE MAP DEVELOPED FROM COUNTY OF SANTA CLARA COUNTY ASSESSORS MAPS, SURVEY DATA PROVIDED BY KEIR & WRIGHT, FIELD OBSERVATIONS, AND MAPS PRODUCED BY ENVIRON CORPORATION AND GEOPLEXUS, INC.
2. THIS FIGURE REPRESENTS ON INTERPRETATION OF THE DATA. OTHER INTERPRETATIONS OF THE SAME DATA MAY BE POSSIBLE.
3. ELEVATIONS REPORTED IN FEET ABOVE MEAN SEA LEVEL.
4. PIEZOMETRIC ELEVATIONS MEASURED ON OCTOBER 4, 2006.

EXPLANATION

- APPROXIMATE CONTOUR OF PIEZOMETRIC ELEVATION IN SHALLOW AQUIFER ZONE GROUNDWATER
- MW-1 MONITORING WELL LOCATION AND DESIGNATION
- (50.93)** PIEZOMETRIC ELEVATION IN SHALLOW AQUIFER ZONE GROUNDWATER



Consulting Engineers & Geologists, Inc.

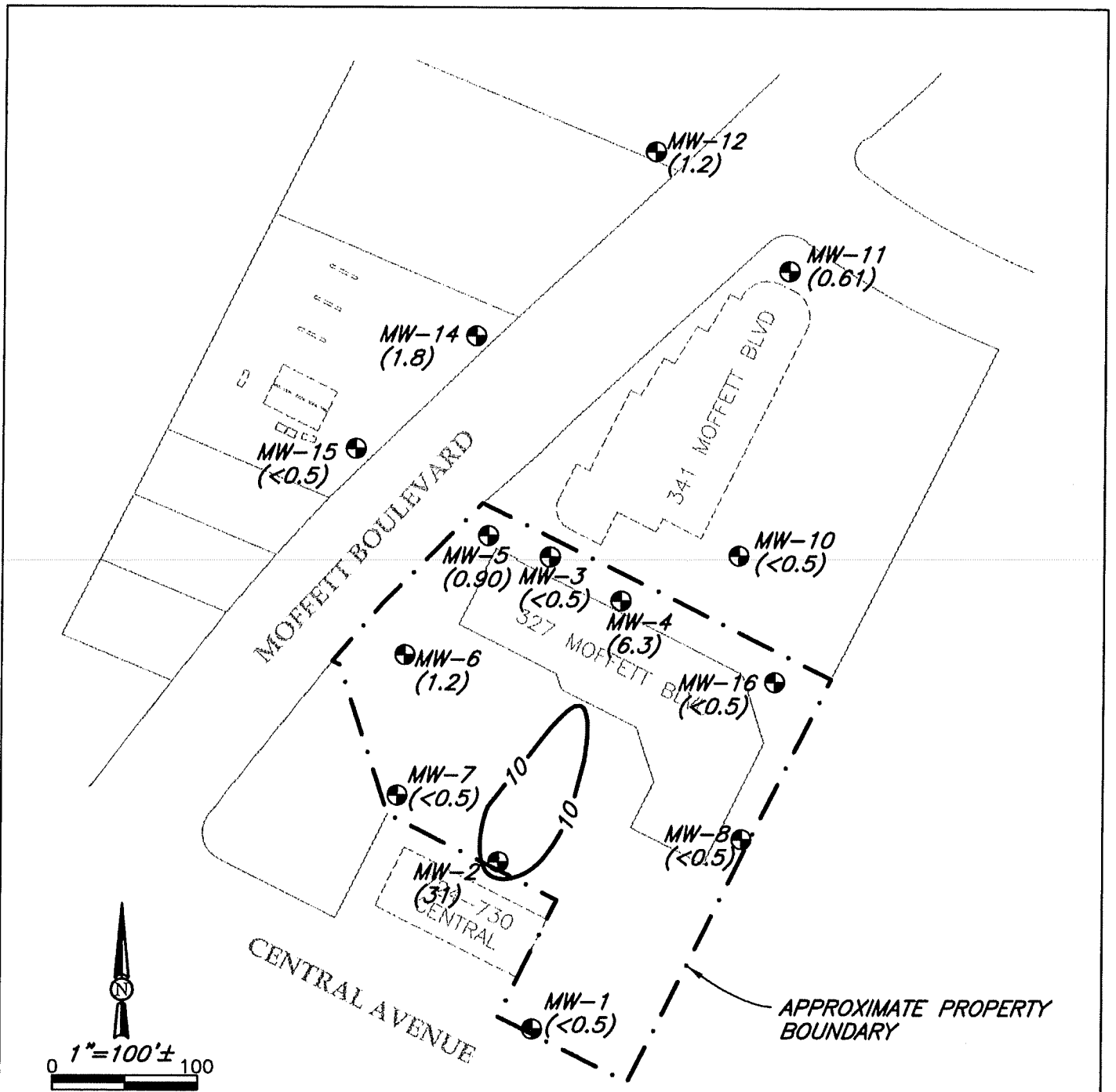
Union Bank of California
327 Moffett Boulevard
Mountain View, California

Shallow Aquifer Zone Groundwater
Elevation Contour Map October 2006
SHN 000289

November 2006

000289-SHALL-GWC-OCT-2006

Figure 3



NOTES

1. BASE MAP DEVELOPED FROM COUNTY OF SANTA CLARA COUNTY ASSESSORS MAPS, SURVEY DATA PROVIDED BY KEIR & WRIGHT, FIELD OBSERVATIONS, AND MAPS PRODUCED BY ENVIRON CORPORATION AND GEOPLEXUS, INC.
2. THIS FIGURE REPRESENTS AN INTERPRETATION OF THE DATA. OTHER INTERPRETATIONS OF THE SAME DATA MAY BE POSSIBLE.
3. GROUNDWATER SAMPLES COLLECTED ON OCTOBER 4 AND 5, 2006.

EXPLANATION

- 10- APPROXIMATE CONTOUR OF 1,1-DCE CONCENTRATIONS IN SHALLOW AQUIFER ZONE GROUNDWATER
- MW-1 MONITORING WELL LOCATION AND DESIGNATION
- (1.8) REPORTED 1,1-DCE CONCENTRATIONS IN SHALLOW AQUIFER ZONE GROUNDWATER SAMPLES (ug/l)

SH
 Consulting Engineers
 & Geologists, Inc.

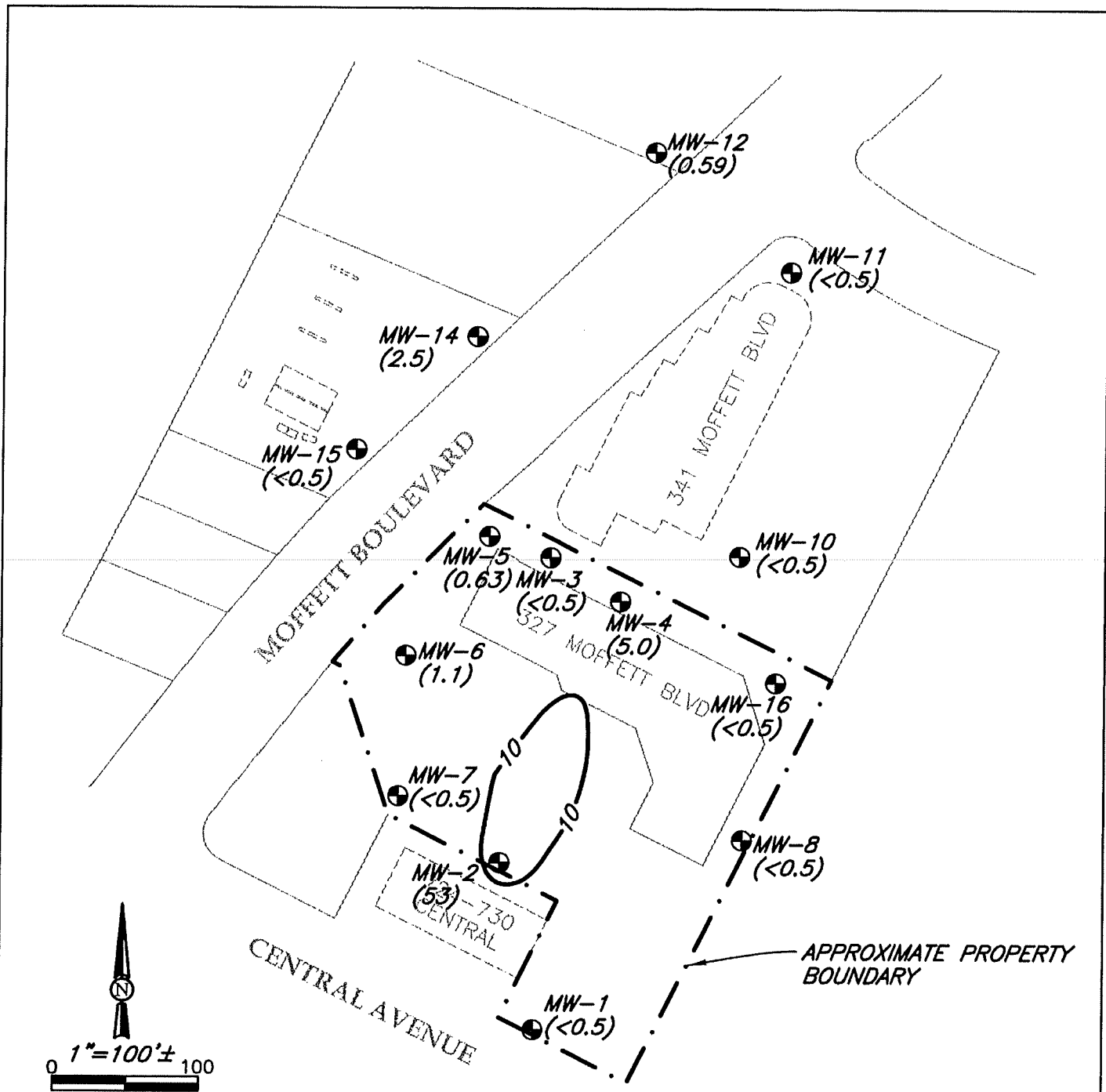
Union Bank of California
 327 Moffett Boulevard
 Mountain View, California

Shallow Aquifer Zone 1,1-DCE Concentration
 Contour Map October 2006
 SHN 000289

November 2006

000289-DCE-OCT-2006

Figure 4



NOTES

1. BASE MAP DEVELOPED FROM COUNTY OF SANTA CLARA COUNTY ASSESSORS MAPS, SURVEY DATA PROVIDED BY KEIR & WRIGHT, FIELD OBSERVATIONS, AND MAPS PRODUCED BY ENVIRON CORPORATION AND GEOPLEXUS, INC.
2. THIS FIGURE REPRESENTS ON INTERPRETATION OF THE DATA. OTHER INTERPRETATIONS OF THE SAME DATA MAY BE POSSIBLE.
3. GROUNDWATER SAMPLES COLLECTED ON OCTOBER 4 AND 5, 2006.

EXPLANATION

- 10- APPROXIMATE CONTOUR OF 1,1-DCA CONCENTRATIONS IN SHALLOW AQUIFER ZONE GROUNDWATER
- MW-1
⊕ MONITORING WELL LOCATION AND DESIGNATION
- (2.5) REPORTED 1,1-DCA CONCENTRATIONS IN SHALLOW AQUIFER ZONE GROUNDWATER SAMPLES (ug/l)



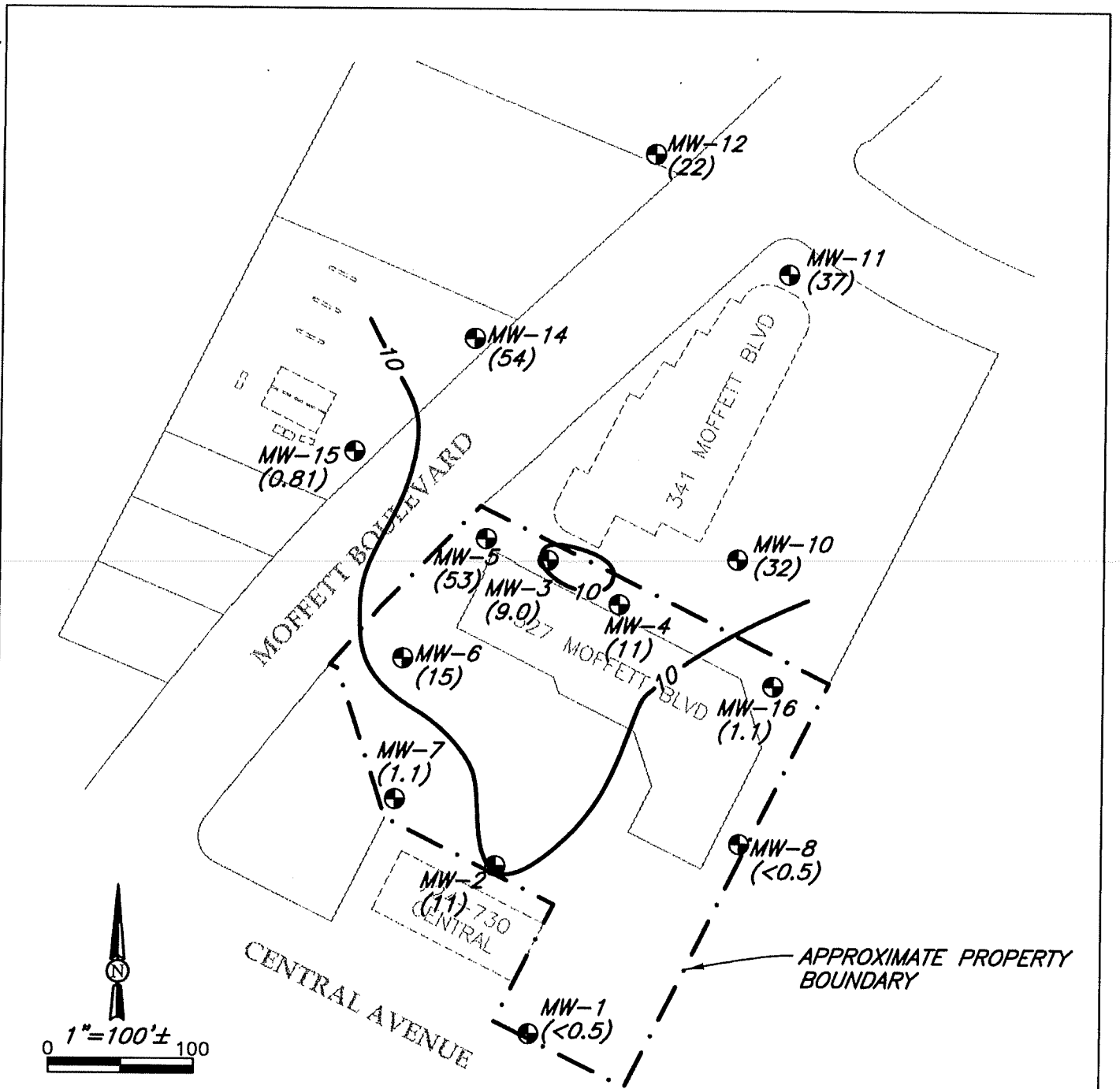
Union Bank of California
327 Moffett Boulevard
Mountain View, California

Shallow Aquifer Zone 1,1-DCA
Concentration Contour Map October 2006
SHN 000289

November 2006

000289-DCA-OCT-2006

Figure 5



NOTES

1. BASE MAP DEVELOPED FROM COUNTY OF SANTA CLARA COUNTY ASSESSORS MAPS, SURVEY DATA PROVIDED BY KEIR & WRIGHT, FIELD OBSERVATIONS, AND MAPS PRODUCED BY ENVIRON CORPORATION AND GEOPLEXUS, INC.
2. THIS FIGURE REPRESENTS ON INTERPRETATION OF THE DATA. OTHER INTERPRETATIONS OF THE SAME DATA MAY BE POSSIBLE.
3. GROUNDWATER SAMPLES COLLECTED ON OCTOBER 4 AND 5, 2006.
4. THE BASIS FOR THE 100 ug/l CONTOUR ON 341 MOFFETT BOULEVARD PROPERTY IS HISTORICAL ANALYTICAL DATA FOR THAT SITE.

EXPLANATION

- 10- APPROXIMATE CONTOUR OF TCE CONCENTRATIONS IN SHALLOW AQUIFER ZONE GROUNDWATER
- MW-1 MONITORING WELL LOCATION AND DESIGNATION
- (54) REPORTED TCE CONCENTRATIONS IN SHALLOW AQUIFER ZONE GROUNDWATER SAMPLES (ug/l)

	Union Bank of California 327 Moffett Boulevard Mountain View, California	Shallow Aquifer Zone TCE Concentration Contour Map October 2006 SHN 000289	
	November 2006	000289-TCE-OCT-2006	Figure 6

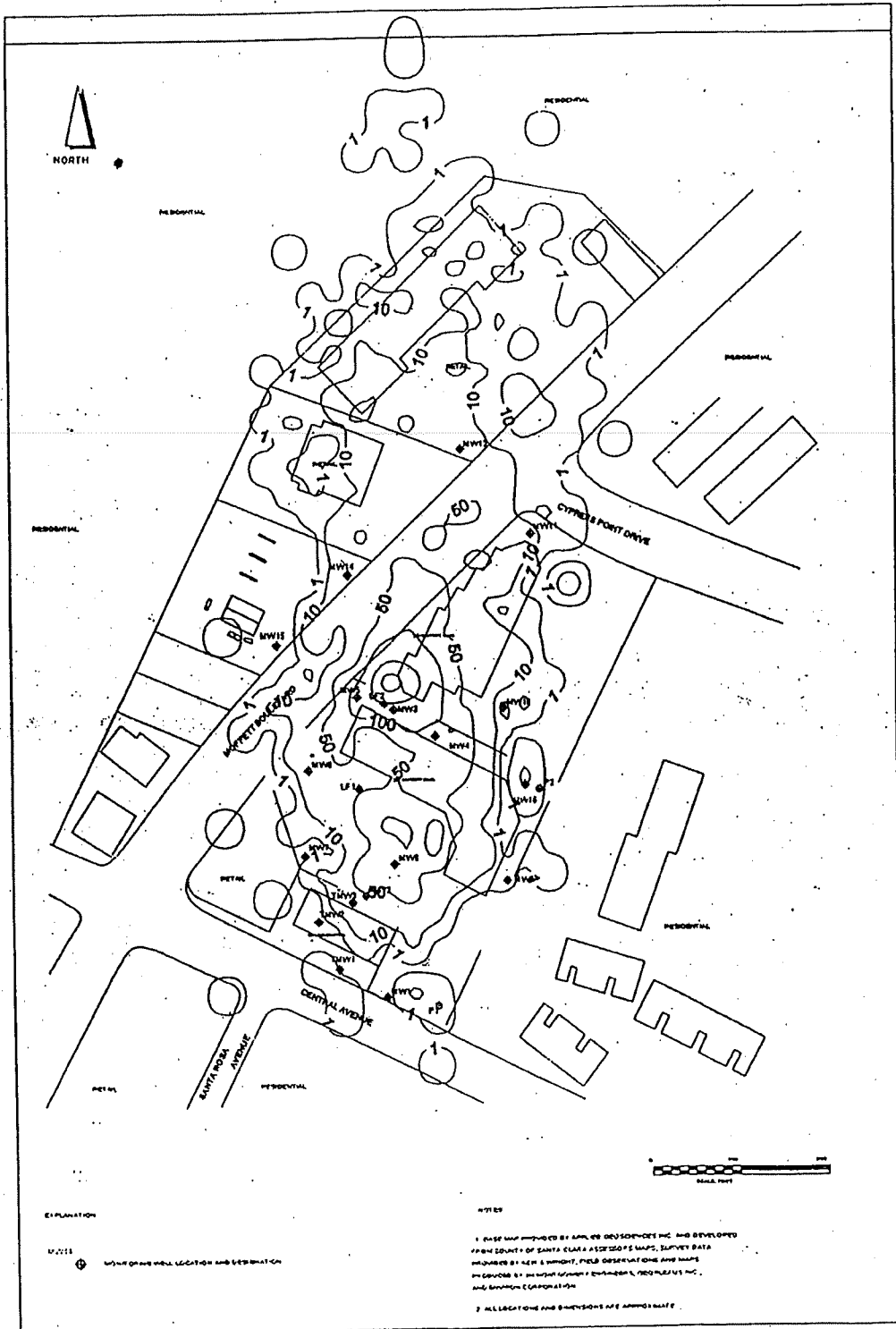


Figure 1. Simulated distribution of Trichloroethene, 1967 to 1995, for 327 MB only, at half-life of 10-years.

4/16/96

Andrew Savage

From: Rochette, Michael@Waterboards <Michael.Rochette@waterboards.ca.gov>
Sent: Wednesday, October 23, 2019 5:35 PM
To: Andrew Savage
Subject: RE: 724-730 Central Avenue in Mountain View, Santa Clara County

Follow Up Flag: Follow up
Flag Status: Flagged

Hello Mr. Savage,

In response to your email, I reviewed the GeoTracker file for the case known as, Union Bank, located at 327 Moffett Boulevard, Mountain View, Santa Clara County. I agree with you that the upgradient property at located 724-730 Central Avenue, Mountain View, does not appear to have been opened as a case, despite the fact that our July 31, 1996 correspondence that recommends quarterly groundwater sampling. It also is unclear what the current status of the three wells at 724-730 Central Avenue (TMW-1, TMW-2, and TMW-3). However, information regarding the installation of these three wells is found in the 1997 Annual Groundwater Monitoring and Interim Remedial Action Status Report, dated February 13, 1998. In footnote #8 of Table 3, Historical Analytical Results for Reported VOCs, monitoring wells TMW-1, TMW-2, and TMW-3 are identified as being were installed on 23 May 1994 by Geo Plexus, Inc., apparently for the Motor Car Tune-Up business operating at 724-730 Central Avenue and not for Union Bank. This seems to be in line with our July 31, 1996, correspondence that stated "Changes in the PCE plume should be noted based on periodic analysis of groundwater samples from the three on-site monitoring wells" (meaning TMW-1, TMW-2, and TMW-3 located at 724-730 Central Avenue).

As for direction, I recommend that these three wells, TMW-1, TMW-2, and TMW-3, be identified as unaccounted for in the Phase 1 ESA and that action be taken to locate and properly destroy the wells.

Sincerely,
Michael Rochette

From: Andrew Savage <andrew@eras.biz>
Sent: Thursday, October 17, 2019 9:54 AM
To: Rochette, Michael@Waterboards <Michael.Rochette@waterboards.ca.gov>
Subject: 724-730 Central Avenue in Mountain View, Santa Clara County

Mr. Rochette,

I am working on a Phase 1 Environmental Site Assessment for 724-730 Central Avenue in Mountain View. I found several documents associated with this site in the Geotracker records for 327 Moffett Field in Mountain View which you were involved in. The last correspondence I found in the file was dated July 31, 1996 which required quarterly monitoring but stated that there was no known source of the PCE on the Property. It appears that the case for 327 Moffett Field has been closed and the monitoring wells destroyed however it does not appear the monitoring wells that were on 724-730 Central (TMW-1, TMW-2, and TMW-3) were included in the well abandonment report.

I am confused as to what the status of this Property at 724-730 Central Avenue is. It does not appear to have ever been opened as a case and was being investigated as part of the 327 Moffett Field site however the wells and this site appear to have been forgotten over time.

Could you provide me some direction on this site?

CALIFORNIA REGIONAL WATER QUALITY CONTROL BOARD

SAN FRANCISCO BAY REGION

2101 WEBSTER STREET, SUITE 500

OAKLAND, CA 94612

(510) 286-1255



March 30, 1994
File No. 2189.8301(AJM)

Mr. Pawel Woloszyn, AVP
Hazardous Materials Department
Union Bank
P.O. Box 926
La Puente, CA 91747

Subject: 327 Moffett Boulevard, Mountain View, CA: Soil Investigation at Upgradient Site
Boundary and on Upgradient Property

Dear Mr. Woloszyn:

Earlier this year, Union Bank submitted a work plan for the subject investigation. The investigation included a number of soil borings on the 327 Moffett Boulevard property (Bank site) and additional soil borings on the upgradient 724-730 Central Avenue property (Del Ben site). However, Mr. Del Ben apparently solicited a tentative proposal for a site investigation from another source. To the best of our knowledge, Mr. Del Ben has not solicited a finalized proposal from any source, nor has he accepted the Bank's original proposal.

An upgradient site investigation is desired by the Bank before finalizing plans to implement groundwater remediation in the vicinity of well MW-2 on the Bank site (Figure 1). The Board desires to have groundwater remediation implemented in the vicinity of MW-2 and the former cinder block storage area and chemical storage area, in a timely manner (it is long overdue).

At the present time, we do not know that sources of VOC pollution to groundwater exist(ed) on the Del Ben property. We realize that if a source area(s) does/did exist on the property, there could be a contribution to the pollution being detected in groundwater on the Bank site, from the Del Ben site.


Nonetheless, we are requesting a proposal and schedule from the Union Bank to implement additional groundwater remediation in the vicinity of the former cinder block and chemical storage areas, on the Bank site. We also suggest that the Bank consider requesting access from Mr. Del Ben for the purpose of making several strategic soil borings upgradient of well MW-2, and expanding the proposal for soil borings on the 327 Moffett Boulevard property, to include several borings on the 724-730 Central Avenue property.

Please submit a proposal for additional groundwater remediation no later than May 20, 1994. You should be aware that this is a formal requirement for a technical report pursuant to California Water Code Section 13267. Failure to respond or late response to this requirement may subject you to civil liability imposed by the Board to a maximum amount of \$1000 per day. Any extension of the time deadline set forth above must be confirmed in writing by Board staff.

If you have any questions contact A.J. Mancini at (510) 286-0825.

Sincerely,

Steven R. Ritchie
Executive Officer


Steve Morse, Chief
South Bay Toxics Cleanup Division

Enclosure

cc w/enc: Greg Walker, RWQCB

Angelo Del Ben
Motor Car Tune-Up
724-730 Central Avenue
Mountain View, CA 94043

CALIFORNIA REGIONAL WATER QUALITY CONTROL BOARD

SAN FRANCISCO BAY REGION
2101 WEBSTER STREET, Suite 500
OAKLAND, CA 94612
Tel: (510) 286-1255
FAX: (510) 286-1380
BBS: (510) 286-0404



October 7, 1994
File No. 2189.8301(AJM)

Mr. Angelo Del Ben
Motor Car Tune-Up
724-730 Central Avenue
Mountain View, CA 94043


Subject: Groundwater Monitoring at Motor Car Tune-Up, 724-730 Central Avenue, Mountain View, CA

Dear Mr. Del Ben:

We have reviewed the recently received Quarterly Groundwater Monitoring Report for the subject property, and noted a recommendation by GeoPlexus, Inc. that you be relieved of the responsibility to continue monitoring groundwater conditions. It is not our intent to impose undue hardship on you, or anyone else. Please continue to maintain and protect (from damage) the three monitoring wells on your property. We will continue to evaluate groundwater conditions on and adjacent to the subject property and will inform you at a later date if monitoring/sampling of the wells on the subject property should be continued.

If you have any questions about this letter please contact Tony Mancini at (510) 286-0825.

Sincerely,


Stephen I. Morse, Chief
Toxics Cleanup Division

cc: Glynn P. Falcon, Esq.
P.O. Box 969
384 Castro Street
Mountain View, CA 94042

David C. Glick
GeoPlexus, Inc.
1900 Wyatt Drive, Suite 1
Santa Clara, CA 95054

CALIFORNIA REGIONAL WATER QUALITY CONTROL BOARD

SAN FRANCISCO BAY REGION
2101 WEBSTER STREET, Suite 500
OAKLAND, CA 94612
Tel (510) 286-1255
FAX (510) 286-1380
BBS (510) 286-0404



January 6, 1995
File No. 2189.8301(AJM)

Mr. Angelo Del Ben
Motor Car Tune-Up
724-730 Central Avenue
Mountain View, CA 94043


Subject: Groundwater Monitoring at Motor Car Tune-Up, 724-730 Central Avenue, Mountain View, CA

Dear Mr. Del Ben:

As you are aware, groundwater monitoring is routinely conducted at the 327 Moffett Boulevard property, which adjoins your property. There currently is interest in collecting information and groundwater samples from the wells on your property, at the same time that information and samples are collected from wells on the adjoining property. We are requesting your cooperation, and ask that you allow representatives of Union Bank to have access to all the monitoring wells on the subject property, for the purpose of collecting relevant information and groundwater samples for chemical analyses, if and when the Bank requests access. If you believe this may create problems for you, please notify the undersigned immediately.

If you have any questions about this letter contact Tony Mancini at (510) 286-0825.

Sincerely,


Stephen I. Morse, Chief
Toxics Cleanup Division

cc: Glynn P. Falcon, Esq.
P.O. Box 969
384 Castro Street
Mountain View, CA 94042

Pawel A. Woloszyn
Assistant Vice President
Union Bank
Hazardous Materials Dept.
P.O. Box 926
La Puente, CA 91747-0926

July 31, 1996
File No. 2189.8531(AJM)

Mr. Angelo Del Ben
Motor Car Tune-Up
724-730 Central Avenue
Mountain View, CA 94043

Subject: Geo Plexus, Inc. July 5, 1996 PCE Source Evaluation Report for 724-730
Central Avenue, Mountain View, CA

Dear Mr. Del Ben:

We noted that while the subject report acknowledged the presence of PCE on the Motor Car Tune-Up property, a "cause/reason" for the contamination has not been determined, "and may not be determinable" (according to the report). The property reportedly is now operated as an automotive repair business and an automotive parts distributor center, as it has been since 1950 or earlier; you have owned and occupied the property since about 1968.

The site characterization work done thus far has not identified an existing or former on-site source of PCE but has suggested that a PCE-contaminated groundwater plume exists, as shown or inferred on the enclosed Figure 10 from the subject report. This figure shows that the plume extends off-site. The actual configuration of the plume may be different than shown, for several reasons: (1) PCE has been detected in the past in groundwater samples from well MW-2 on the 327 Moffett Boulevard (MB) property; (2) PCE has been detected recently in a groundwater grab sample from boring M16 on the 327 MB property (this boring is shown on the enclosed Figure 3 and is downgradient from well MW-2); and (3) there are no data points just off-site in an eastward direction. Therefore, the full extent of the PCE plume may be greater than shown on Figure 10.

Changes in the PCE plume should be noted based on periodic analyses of groundwater samples from the three on-site monitoring wells. Starting with the July-September 1996 quarter, water-level measurements and groundwater samples for analyses should be taken quarterly, and results reported to the Board within the following 45 days (by October 15, 1996 for the July-Sept. event). After the results of four consecutive monitoring events have been received and evaluated, additional site work may be required and/or the monitoring schedule may be modified.

If you have any questions contact Tony Mancini at (510) 286-0825.

Sincerely,

Stephen I. Morse, Chief
Toxics Cleanup Division













Enclosures

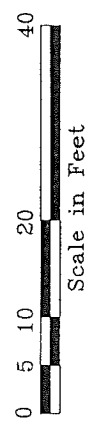
cc:

Glynn P. Falcon, Esq.
2479 East Bayshore Road, Suite 703
Palo Alto, California 94303-3207

David C. Glick
Geo Plexus, Inc.
1900 Wyatt Drive, Suite 1
Santa Clara, CA 95054

EXPLANATION

-  Metallic Object in Subsurface
-  Work Bench or Shelves
-  Depression in Asphalt
-  Degraded Asphalt
-  Actual Well Location and Designation
-  Actual Boring Location and Designation
-  Proposed Hand Auger Boring Location and Designation
-  Proposed Boring Location and Designation
-  Dynamometer
-  Parts Cleaning Tank
-  Solvent Drum
-  Waste Oil and Trans-mission Fluid Drums

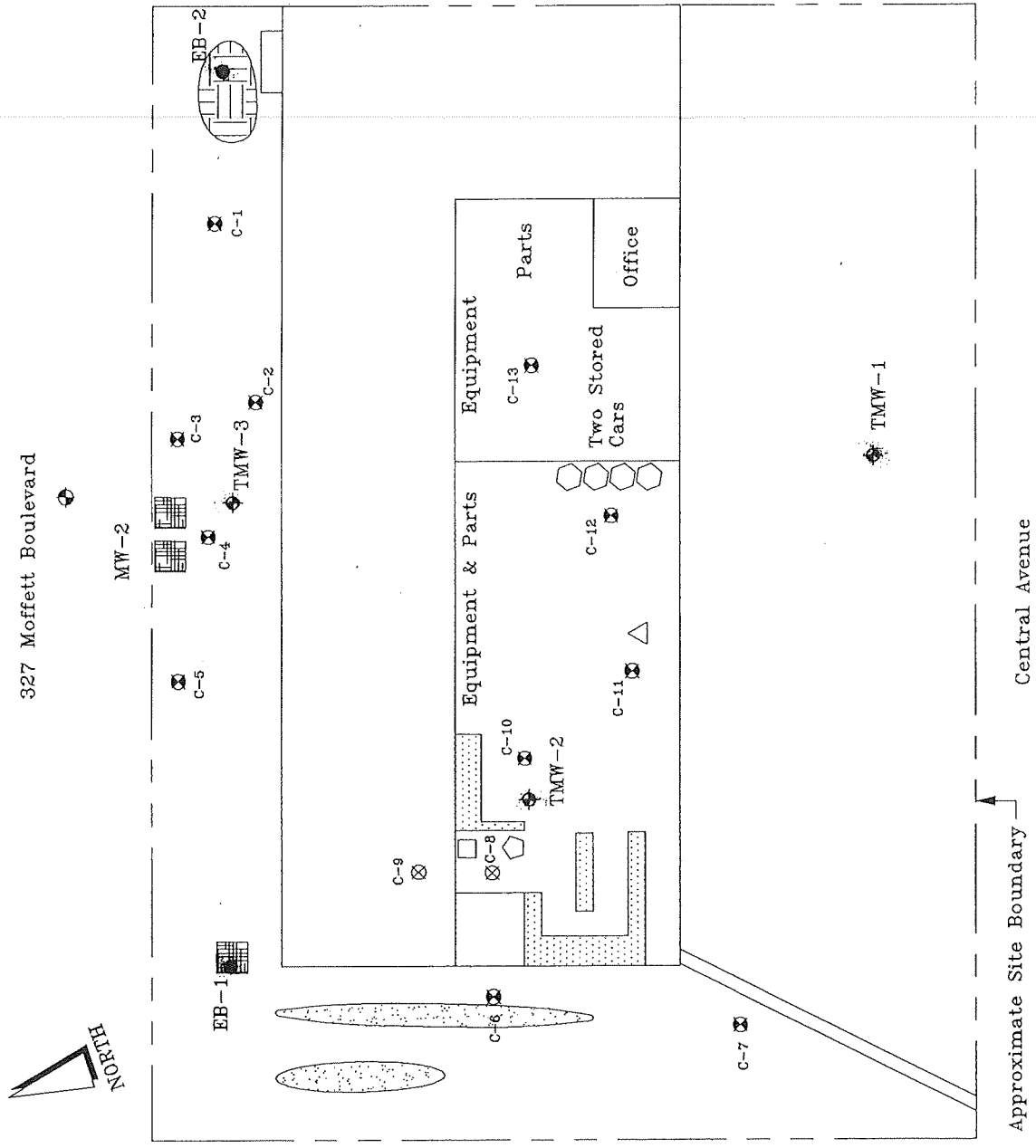


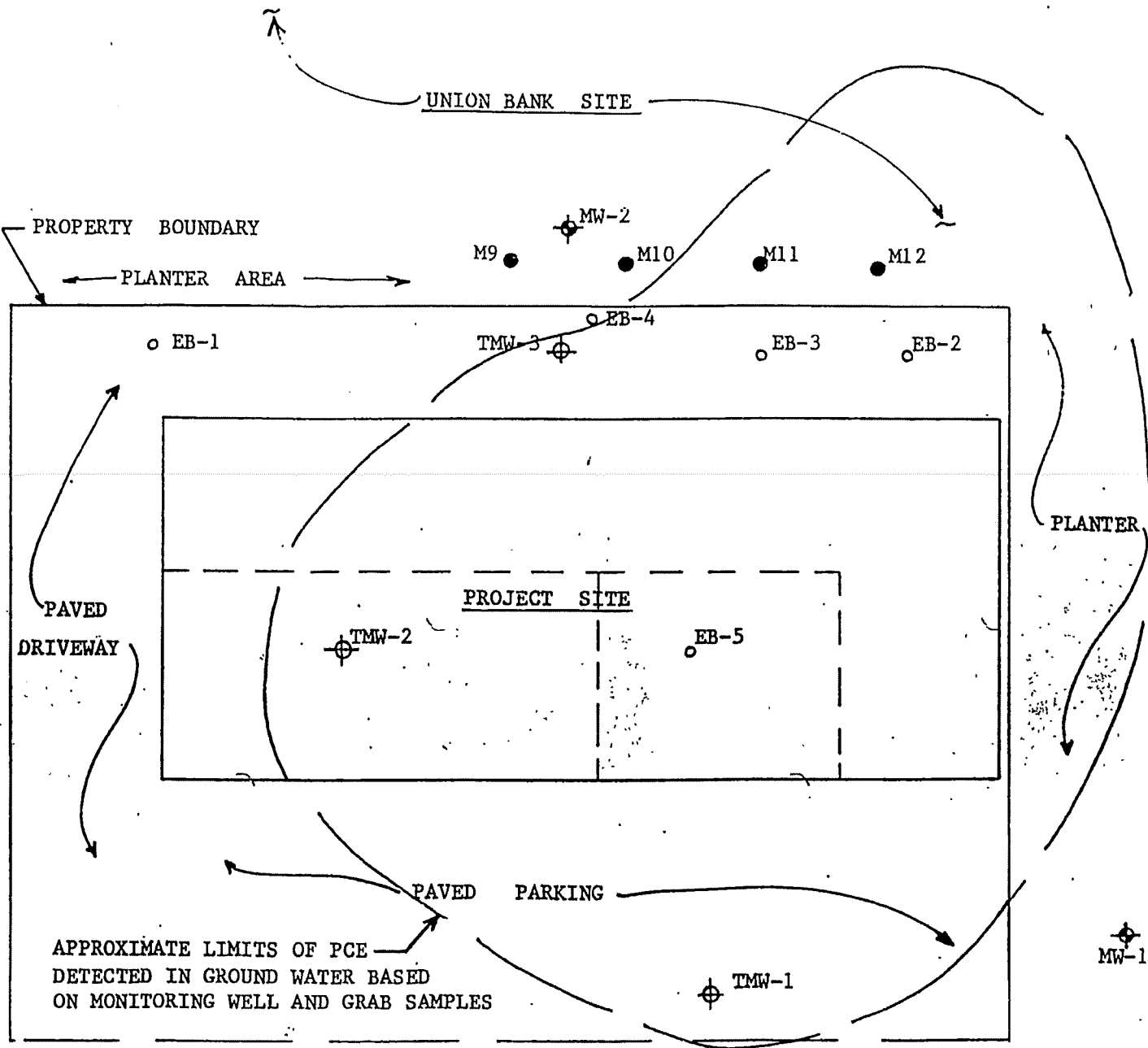
APPLIED GEOSCIENCES INC.
Environmental Consultants

PROPOSED AND ACTUAL
BORING LOCATIONS
724-730 CENTRAL AVENUE

PROJECT A912098

FIGURE 1





APPROXIMATE LIMITS OF PCE
 DETECTED IN GROUND WATER BASED
 ON MONITORING WELL AND GRAB SAMPLES



CENTRAL AVENUE

MOTOR CAR TUNE UP		
DATE 1/15/96	SCALE 1"=20'	DRAWN BY dcg
PCE GROUND WATER PLUME MAP		

Figure 10

APPENDIX B

Lithologic Logs

Project: ERAS-08
Location: 724-730 Central, Mtn View
Drilled/Logged by: Ross Tinline
Drilling Method/diameter: Hand Auger
Sampling Method: Hand Auger

Project #:
Date Drilled: *4/25/2020*
Elevation:
North & East:
Total Depth: *5.0'*

Construction

Seal	Casing	Seal	Moisture Content	PID	Blows per 6"	Depth (feet)	Sample			Soil Graphic	Soil Type	Description
							Interval	Recovery	Retained			
						0.5				SM	CONCRETE 4" thick.	
			DRY			1				SM	SILTY SAND with GRAVEL; yellowish brown; subangular gravel up to 2" diameter	
				1		1.5				CL-ML		
			DEY PMP			2				CL-ML	SILTY CLAY. light brown, low plasticity; minor coarse sand, med stiff.	
						2.5						
						3						
						3.5						
			DEY DMP	0		4				ML	SILT; yellowish brown; trace f-m sand; med dense stiff.	
						4.5						
				0		5						
						5.5						
						6						
						6.5						
						7						
						7.5						
						8						
						8.5						
						9						
						9.5						
						10						
						10.5						

1 ring dry
2 rings sand

Grout Type: Non-Shrink Grout
Grout Interval:
Seal Type: Hydrated Bentonite
Seal Interval: 0-3.5

Total Well Depth: *5'*
Casing Diameter: *1 1/4" Teflon*
Screen Interval: *4-5'*
Sand Type: *2/16*

Project: **ERAS-08**
 Location: **724-730 Central, Mtn View**
 Drilled/Logged by: **Ross Tinline**
 Drilling Method/diameter: **Hand Auger**
 Sampling Method: **Hand Auger**

Project #:
 Date Drilled: **4/25/2020**
 Elevation:
 North & East:
 Total Depth: **5.0**

Construction

Seal	Casing	Seal	Moisture Content	PID	Blows per 6"	Depth (feet)	Sample			Soil Graphic	Soil Type	Description
							Interval	Recovery	Retained			
			DRY			0.5				SM	CONCRETE 3" thick SILTY SAND with GRAVEL; light yellowish brown, dense	
			DRY-DMP	0		1.5				CL	SILTY CLAY; light brown; low plasticity; trace gravel.	
						2.0				ML	med stiff to stiff	
						2.5						
						3.0						
						3.5						
				0		4.0						
			DRY-DMP	0		4.5				ML	SILT; yellowish brown; trace fine sand; med stiff.	
						5.0						
						5.5						
						6.0						
						6.5						
						7.0						
						7.5						
						8.0						
						8.5						
						9.0						
						9.5						
						10.0						
						10.5						

Hydrated
Bentonite

1 ring
dry

2 rings
sand

Grout Type: ~~Non-Shrink Grout~~
 Grout Interval:
 Seal Type: **Hydrated Bentonite**
 Seal Interval: **0-3.5**

Total Well Depth: **5.0**
 Casing Diameter: **1/4" Teflon**
 Screen Interval: **4-5 (sand interval)**
 Sand Type: **z-16**

Project: **ERAS-08**
Location: **724-730 Central, Mtn View**
Drilled/Logged by: **Ross Tinline**
Drilling Method/diameter: **Hand Auger**
Sampling Method: **Hand Auger**

Project #:
Date Drilled: **4/25/2020**
Elevation:
North & East:
Total Depth: **5.0**

Construction

Seal	Casing	Seal	Moisture Content	PID	Blows per 6"	Depth (feet)	Sample			Soil Graphic	Soil Type
							Interval	Recovery	Retained		
			DRY			0.5				SM	
			DRY-DMP	0		1.5				CL-ML	
			DRY-DMP	0		4.5				ML	

Description

CONCRETE - 4" thick
SILTY SAND with GRAVEL;
light brown; dense

SILTY CLAY; light brown;
low plasticity; minor gravel
to 1/4" diameter; stiff

@ 4.2' abundant white alteration
win silty clay matrix

SILT yellowish brown; trace
f-m sand medium stiff.

Hydrated Bentonite

Brng

2.1/2" Sand

Grout Type: **Non-Shrink Grout**
Grout Interval:
Seal Type: **Hydrated Bentonite**
Seal Interval: **0-3.5**

Total Well Depth: **5.0**
Casing Diameter: **1/4" Teflon**
Screen Interval: **4-5 sand**
Sand Type: **2/16**

Appendix C

Standard Operating Procedures

STANDARD OPERATING PROCEDURE –SOIL VAPOR SAMPLING

The collection of soil vapor samples will not be conducted in the event of precipitation or heavy irrigation. 5-days of dry weather and the lack of heavy irrigation is required prior to the collection of the vapor samples.

The installation of the sample probes and the sampling procedures follows the Department of Toxic Substances Control, California Environmental Protection Agency, Guidance for the Evaluation and Mitigation of Subsurface Vapor Intrusion to Indoor Air Vapor Intrusion Guidance document dated October 2011. The procedures for leak testing and purge volume testing follow the California Environmental Protection Agency, Department of Toxic Substances Control, Los Angeles Regional Water Quality Control Board, San Francisco Regional Water Quality Control Board, Advisory for Active Soil Gas Investigations dated July 2015.

A hand auger will be used to advance the boring to the desired depth and a vapor sampling tip will be placed at the base of the boring. Clean sand is placed in the boring to approximately 6-inches above the sample point. A minimum of 6-inches of granulated bentonite is then placed in the boring topped with bentonite slurry or hydrated bentonite to the surface. The bentonite will be allowed to hydrate and expand for at least 2 hours prior to purging the sample line.

The soil gas sample is collected into a Summa canister. A summa canister is a stainless-steel vessel which has had the internal surfaces specially passivated using a "Summa" process. The Summa canister arrives pre-cleaned from the laboratory and with an internal vacuum between 25" Hg and 30" Hg. Prior to use, the pressure in the summa canister is checked by the sampler with a pressure gauge to ensure a vacuum of at least 25" Hg for quality control purposes.

A sampling manifold is connected to the sample tubing which originated from the target depth for the sample collection. The sample manifold is connected to a purge Summa canister and a sample Summa canister. The sample manifold contains a gauge to display the vacuum remaining in the canister, valves to isolate the sample train, a particulate filter, and a flow controller to maintain a low purge rate.

A leak test is performed on the sampling manifold prior to sample collection. A vacuum is applied and required to stabilize and remain at the same pressure for a time period of 30 minutes. Once the leak test has been performed a vacuum is applied to the tubing to purge at least three volumes of air from the sample tubing at a purge rate from 100 to 200 ml/min.

The valve on the summa canister is opened, and the soil-gas sample is drawn into the canister. The sample tubing will be checked for water. If observed, the sample will be discarded. The sample collection will be stopped with about 5-inches Hg remaining in the Summa canister. The soil-gas samples will be transferred under chain-of-custody procedures to a state certified laboratory for analyses.

As a leak detector pentane will be used in a shroud during sample collection. Analysis of the sample for pentane would indicate if ambient air entered the sample. A sample of the shroud will also be collected and analyzed for pentane.

APPENDIX D

Analytical Results

5/15/2020

Mr. Ross Tinline

SVC Environmental, Inc.

11 Kenton Ave

San Carlos CA 94070

Project Name: 724-730 Central Ave, Mtn View

Project #: ERAS-08

Workorder #: 2004557AR1

Dear Mr. Ross Tinline

The following report includes the data for the above referenced project for sample(s) received on 4/28/2020 at Air Toxics Ltd.

The data and associated QC analyzed by TO-15 are compliant with the project requirements or laboratory criteria with the exception of the deviations noted in the attached case narrative.

Thank you for choosing Eurofins Air Toxics Inc. for your air analysis needs. Eurofins Air Toxics Inc. is committed to providing accurate data of the highest quality. Please feel free to contact the Project Manager: Sarah Westerman at 916-985-1000 if you have any questions regarding the data in this report.

Regards,



Sarah Westerman

Project Manager

WORK ORDER #: 2004557AR1

Work Order Summary

CLIENT: Mr. Ross Tinline
SVC Environmental, Inc.
11 Kenton Ave
San Carlos, CA 94070

BILL TO: Mr. Ross Tinline
SVC Environmental, Inc.
11 Kenton Ave
San Carlos, CA 94070

PHONE: 650-218-3766

FAX:

DATE RECEIVED: 04/28/2020

DATE COMPLETED: 05/05/2020

DATE REISSUED: 05/15/2020

P.O. #

PROJECT # ERAS-08 724-730 Central Ave, Mtn

CONTACT: ^{View}
Sarah Westerman

<u>FRACTION #</u>	<u>NAME</u>	<u>TEST</u>	<u>RECEIPT VAC./PRES.</u>	<u>FINAL PRESSURE</u>
01A	SV-1	TO-15	3.9 "Hg	15.4 psi
02A	SV-2	TO-15	4.1 "Hg	15.2 psi
03A	SV-3	TO-15	4.3 "Hg	15.2 psi
04A	Lab Blank	TO-15	NA	NA
05A	CCV	TO-15	NA	NA
06A	LCS	TO-15	NA	NA
06AA	LCSD	TO-15	NA	NA

CERTIFIED BY: 

 Technical Director

DATE: 05/15/20

Certification numbers: AZ Licensure AZ0775, FL NELAP – E87680, LA NELAP – 02089, NH NELAP - 209218, NJ NELAP - CA016, NY NELAP - 11291, TX NELAP - T104704434-18-13, UT NELAP – CA009332019-11, VA NELAP - 460197, WA NELAP - C935

Name of Accreditation Body: NELAP/ORELAP (Oregon Environmental Laboratory Accreditation Program)
 Accreditation number: CA300005-011, Effective date: 10/18/2019, Expiration date: 10/17/2020.

Eurofins Air Toxics, LLC certifies that the test results contained in this report meet all requirements of the NELAC standards

This report shall not be reproduced, except in full, without the written approval of Eurofins Air Toxics, LLC.

180 BLUE RAVINE ROAD, SUITE B FOLSOM, CA - 95630
 (916) 985-1000 . (800) 985-5955 . FAX (916) 351-8279

LABORATORY NARRATIVE
EPA Method TO-15
SVC Environmental, Inc.
Workorder# 2004557AR1

Three 1 Liter Summa Canister samples were received on April 28, 2020. The laboratory performed analysis via EPA Method TO-15 using GC/MS in the full scan mode.

Receiving Notes

There were no receiving discrepancies.

Analytical Notes

The reported CCV for each daily batch may be derived from more than one analytical file due to the client's request for non-standard compounds.

Non-standard compounds may have different acceptance criteria than the standard TO-14A/TO-15 compound list as per contract or verbal agreement.

The workorder was reissued on 5/15/20 to amend the target compound list per project specifications. Changing the compound list caused some previously reported compounds to become not reported.

Definition of Data Qualifying Flags

Ten qualifiers may have been used on the data analysis sheets and indicates as follows:

B - Compound present in laboratory blank greater than reporting limit (background subtraction not performed).

J - Estimated value.

E - Exceeds instrument calibration range.

S - Saturated peak.

Q - Exceeds quality control limits.

U - Compound analyzed for but not detected above the reporting limit, LOD, or MDL value. See data page for project specific U-flag definition.

UJ- Non-detected compound associated with low bias in the CCV

N - The identification is based on presumptive evidence.

M - Reported value may be biased due to apparent matrix interferences.

CN - See Case Narrative.

File extensions may have been used on the data analysis sheets and indicates as follows:

a-File was requantified

b-File was quantified by a second column and detector

r1-File was requantified for the purpose of reissue

**Summary of Detected Compounds
EPA METHOD TO-15 GC/MS FULL SCAN**

Client Sample ID: SV-1

Lab ID#: 2004557AR1-01A

Compound	Rpt. Limit (ppbv)	Amount (ppbv)	Rpt. Limit (ug/m3)	Amount (ug/m3)
1,1,1-Trichloroethane	1.2	14	6.4	76
Tetrachloroethene	1.2	84	8.0	570

Client Sample ID: SV-2

Lab ID#: 2004557AR1-02A

Compound	Rpt. Limit (ppbv)	Amount (ppbv)	Rpt. Limit (ug/m3)	Amount (ug/m3)
1,1,1-Trichloroethane	1.2	3.4	6.4	18
Tetrachloroethene	1.2	94	8.0	640

Client Sample ID: SV-3

Lab ID#: 2004557AR1-03A

Compound	Rpt. Limit (ppbv)	Amount (ppbv)	Rpt. Limit (ug/m3)	Amount (ug/m3)
1,1,1-Trichloroethane	1.2	8.0	6.5	44
Tetrachloroethene	1.2	11	8.0	75



Air Toxics

Client Sample ID: SV-1

Lab ID#: 2004557AR1-01A

EPA METHOD TO-15 GC/MS FULL SCAN

File Name:	a043021	Date of Collection:	4/27/20 12:06:00 PM
Dil. Factor:	2.35	Date of Analysis:	4/30/20 09:40 PM

Compound	Rpt. Limit (ppbv)	Amount (ppbv)	Rpt. Limit (ug/m3)	Amount (ug/m3)
Freon 12	1.2	Not Detected	5.8	Not Detected
Chloromethane	12	Not Detected	24	Not Detected
Vinyl Chloride	1.2	Not Detected	3.0	Not Detected
Bromomethane	12	Not Detected	46	Not Detected
Chloroethane	4.7	Not Detected	12	Not Detected
Freon 11	1.2	Not Detected	6.6	Not Detected
1,1-Dichloroethene	1.2	Not Detected	4.6	Not Detected
3-Chloropropene	4.7	Not Detected	15	Not Detected
Methylene Chloride	12	Not Detected	41	Not Detected
trans-1,2-Dichloroethene	1.2	Not Detected	4.6	Not Detected
1,1-Dichloroethane	1.2	Not Detected	4.8	Not Detected
Chloroform	1.2	Not Detected	5.7	Not Detected
1,1,1-Trichloroethane	1.2	14	6.4	76
Carbon Tetrachloride	1.2	Not Detected	7.4	Not Detected
1,2-Dichloroethane	1.2	Not Detected	4.8	Not Detected
Trichloroethene	1.2	Not Detected	6.3	Not Detected
1,2-Dichloropropane	1.2	Not Detected	5.4	Not Detected
Bromodichloromethane	1.2	Not Detected	7.9	Not Detected
cis-1,3-Dichloropropene	1.2	Not Detected	5.3	Not Detected
trans-1,3-Dichloropropene	1.2	Not Detected	5.3	Not Detected
1,1,2-Trichloroethane	1.2	Not Detected	6.4	Not Detected
Tetrachloroethene	1.2	84	8.0	570
Dibromochloromethane	1.2	Not Detected	10	Not Detected
1,2-Dibromoethane (EDB)	1.2	Not Detected	9.0	Not Detected
Chlorobenzene	1.2	Not Detected	5.4	Not Detected
Bromoform	1.2	Not Detected	12	Not Detected
1,1,2,2-Tetrachloroethane	1.2	Not Detected	8.1	Not Detected
Pentane	4.7	Not Detected	14	Not Detected

Container Type: 1 Liter Summa Canister

Surrogates	%Recovery	Method Limits
Toluene-d8	106	70-130
1,2-Dichloroethane-d4	95	70-130
4-Bromofluorobenzene	100	70-130



Air Toxics

Client Sample ID: SV-2

Lab ID#: 2004557AR1-02A

EPA METHOD TO-15 GC/MS FULL SCAN

File Name:	a043022	Date of Collection:	4/27/20 12:58:00 PM
Dil. Factor:	2.36	Date of Analysis:	4/30/20 10:07 PM

Compound	Rpt. Limit (ppbv)	Amount (ppbv)	Rpt. Limit (ug/m3)	Amount (ug/m3)
Freon 12	1.2	Not Detected	5.8	Not Detected
Chloromethane	12	Not Detected	24	Not Detected
Vinyl Chloride	1.2	Not Detected	3.0	Not Detected
Bromomethane	12	Not Detected	46	Not Detected
Chloroethane	4.7	Not Detected	12	Not Detected
Freon 11	1.2	Not Detected	6.6	Not Detected
1,1-Dichloroethene	1.2	Not Detected	4.7	Not Detected
3-Chloropropene	4.7	Not Detected	15	Not Detected
Methylene Chloride	12	Not Detected	41	Not Detected
trans-1,2-Dichloroethene	1.2	Not Detected	4.7	Not Detected
1,1-Dichloroethane	1.2	Not Detected	4.8	Not Detected
Chloroform	1.2	Not Detected	5.8	Not Detected
1,1,1-Trichloroethane	1.2	3.4	6.4	18
Carbon Tetrachloride	1.2	Not Detected	7.4	Not Detected
1,2-Dichloroethane	1.2	Not Detected	4.8	Not Detected
Trichloroethene	1.2	Not Detected	6.3	Not Detected
1,2-Dichloropropane	1.2	Not Detected	5.4	Not Detected
Bromodichloromethane	1.2	Not Detected	7.9	Not Detected
cis-1,3-Dichloropropene	1.2	Not Detected	5.4	Not Detected
trans-1,3-Dichloropropene	1.2	Not Detected	5.4	Not Detected
1,1,2-Trichloroethane	1.2	Not Detected	6.4	Not Detected
Tetrachloroethene	1.2	94	8.0	640
Dibromochloromethane	1.2	Not Detected	10	Not Detected
1,2-Dibromoethane (EDB)	1.2	Not Detected	9.1	Not Detected
Chlorobenzene	1.2	Not Detected	5.4	Not Detected
Bromoform	1.2	Not Detected	12	Not Detected
1,1,2,2-Tetrachloroethane	1.2	Not Detected	8.1	Not Detected
Pentane	4.7	Not Detected	14	Not Detected

Container Type: 1 Liter Summa Canister

Surrogates	%Recovery	Method Limits
Toluene-d8	105	70-130
1,2-Dichloroethane-d4	96	70-130
4-Bromofluorobenzene	96	70-130



Air Toxics

Client Sample ID: SV-3

Lab ID#: 2004557AR1-03A

EPA METHOD TO-15 GC/MS FULL SCAN

File Name:	a043023	Date of Collection:	4/27/20 1:43:00 PM
Dil. Factor:	2.37	Date of Analysis:	4/30/20 10:34 PM

Compound	Rpt. Limit (ppbv)	Amount (ppbv)	Rpt. Limit (ug/m3)	Amount (ug/m3)
Freon 12	1.2	Not Detected	5.9	Not Detected
Chloromethane	12	Not Detected	24	Not Detected
Vinyl Chloride	1.2	Not Detected	3.0	Not Detected
Bromomethane	12	Not Detected	46	Not Detected
Chloroethane	4.7	Not Detected	12	Not Detected
Freon 11	1.2	Not Detected	6.6	Not Detected
1,1-Dichloroethene	1.2	Not Detected	4.7	Not Detected
3-Chloropropene	4.7	Not Detected	15	Not Detected
Methylene Chloride	12	Not Detected	41	Not Detected
trans-1,2-Dichloroethene	1.2	Not Detected	4.7	Not Detected
1,1-Dichloroethane	1.2	Not Detected	4.8	Not Detected
Chloroform	1.2	Not Detected	5.8	Not Detected
1,1,1-Trichloroethane	1.2	8.0	6.5	44
Carbon Tetrachloride	1.2	Not Detected	7.4	Not Detected
1,2-Dichloroethane	1.2	Not Detected	4.8	Not Detected
Trichloroethene	1.2	Not Detected	6.4	Not Detected
1,2-Dichloropropane	1.2	Not Detected	5.5	Not Detected
Bromodichloromethane	1.2	Not Detected	7.9	Not Detected
cis-1,3-Dichloropropene	1.2	Not Detected	5.4	Not Detected
trans-1,3-Dichloropropene	1.2	Not Detected	5.4	Not Detected
1,1,2-Trichloroethane	1.2	Not Detected	6.5	Not Detected
Tetrachloroethene	1.2	11	8.0	75
Dibromochloromethane	1.2	Not Detected	10	Not Detected
1,2-Dibromoethane (EDB)	1.2	Not Detected	9.1	Not Detected
Chlorobenzene	1.2	Not Detected	5.4	Not Detected
Bromoform	1.2	Not Detected	12	Not Detected
1,1,2,2-Tetrachloroethane	1.2	Not Detected	8.1	Not Detected
Pentane	4.7	Not Detected	14	Not Detected

Container Type: 1 Liter Summa Canister

Surrogates	%Recovery	Method Limits
Toluene-d8	106	70-130
1,2-Dichloroethane-d4	96	70-130
4-Bromofluorobenzene	99	70-130



Air Toxics

Client Sample ID: Lab Blank

Lab ID#: 2004557AR1-04A

EPA METHOD TO-15 GC/MS FULL SCAN

File Name:	a043006d	Date of Collection: NA
Dil. Factor:	1.00	Date of Analysis: 4/30/20 11:09 AM

Compound	Rpt. Limit (ppbv)	Amount (ppbv)	Rpt. Limit (ug/m3)	Amount (ug/m3)
Freon 12	0.50	Not Detected	2.5	Not Detected
Chloromethane	5.0	Not Detected	10	Not Detected
Vinyl Chloride	0.50	Not Detected	1.3	Not Detected
Bromomethane	5.0	Not Detected	19	Not Detected
Chloroethane	2.0	Not Detected	5.3	Not Detected
Freon 11	0.50	Not Detected	2.8	Not Detected
1,1-Dichloroethene	0.50	Not Detected	2.0	Not Detected
3-Chloropropene	2.0	Not Detected	6.3	Not Detected
Methylene Chloride	5.0	Not Detected	17	Not Detected
trans-1,2-Dichloroethene	0.50	Not Detected	2.0	Not Detected
1,1-Dichloroethane	0.50	Not Detected	2.0	Not Detected
Chloroform	0.50	Not Detected	2.4	Not Detected
1,1,1-Trichloroethane	0.50	Not Detected	2.7	Not Detected
Carbon Tetrachloride	0.50	Not Detected	3.1	Not Detected
1,2-Dichloroethane	0.50	Not Detected	2.0	Not Detected
Trichloroethene	0.50	Not Detected	2.7	Not Detected
1,2-Dichloropropane	0.50	Not Detected	2.3	Not Detected
Bromodichloromethane	0.50	Not Detected	3.4	Not Detected
cis-1,3-Dichloropropene	0.50	Not Detected	2.3	Not Detected
trans-1,3-Dichloropropene	0.50	Not Detected	2.3	Not Detected
1,1,2-Trichloroethane	0.50	Not Detected	2.7	Not Detected
Tetrachloroethene	0.50	Not Detected	3.4	Not Detected
Dibromochloromethane	0.50	Not Detected	4.2	Not Detected
1,2-Dibromoethane (EDB)	0.50	Not Detected	3.8	Not Detected
Chlorobenzene	0.50	Not Detected	2.3	Not Detected
Bromoform	0.50	Not Detected	5.2	Not Detected
1,1,2,2-Tetrachloroethane	0.50	Not Detected	3.4	Not Detected
Pentane	2.0	Not Detected	5.9	Not Detected

Container Type: NA - Not Applicable

Surrogates	%Recovery	Method Limits
Toluene-d8	104	70-130
1,2-Dichloroethane-d4	96	70-130
4-Bromofluorobenzene	98	70-130



Air Toxics

Client Sample ID: CCV

Lab ID#: 2004557AR1-05A

EPA METHOD TO-15 GC/MS FULL SCAN

File Name:	a043002	Date of Collection: NA
Dil. Factor:	1.00	Date of Analysis: 4/30/20 09:16 AM

Compound	%Recovery
Freon 12	93
Chloromethane	94
Vinyl Chloride	96
Bromomethane	101
Chloroethane	93
Freon 11	92
1,1-Dichloroethene	92
3-Chloropropene	94
Methylene Chloride	94
trans-1,2-Dichloroethene	96
1,1-Dichloroethane	96
Chloroform	95
1,1,1-Trichloroethane	93
Carbon Tetrachloride	92
1,2-Dichloroethane	93
Trichloroethene	97
1,2-Dichloropropane	99
Bromodichloromethane	99
cis-1,3-Dichloropropene	102
trans-1,3-Dichloropropene	97
1,1,2-Trichloroethane	95
Tetrachloroethene	92
Dibromochloromethane	95
1,2-Dibromoethane (EDB)	96
Chlorobenzene	94
Bromoform	96
1,1,2,2-Tetrachloroethane	96
Pentane	95

Container Type: NA - Not Applicable

Surrogates	%Recovery	Method Limits
Toluene-d8	106	70-130
1,2-Dichloroethane-d4	95	70-130
4-Bromofluorobenzene	101	70-130

Client Sample ID: LCS

Lab ID#: 2004557AR1-06A

EPA METHOD TO-15 GC/MS FULL SCAN

File Name:	a043003	Date of Collection: NA
Dil. Factor:	1.00	Date of Analysis: 4/30/20 09:40 AM

Compound	%Recovery	Method Limits
Freon 12	94	70-130
Chloromethane	97	70-130
Vinyl Chloride	97	70-130
Bromomethane	96	70-130
Chloroethane	92	70-130
Freon 11	92	70-130
1,1-Dichloroethene	91	70-130
3-Chloropropene	97	70-130
Methylene Chloride	92	70-130
trans-1,2-Dichloroethene	104	70-130
1,1-Dichloroethane	95	70-130
Chloroform	95	70-130
1,1,1-Trichloroethane	94	70-130
Carbon Tetrachloride	94	70-130
1,2-Dichloroethane	92	70-130
Trichloroethene	100	70-130
1,2-Dichloropropane	100	70-130
Bromodichloromethane	100	70-130
cis-1,3-Dichloropropene	108	70-130
trans-1,3-Dichloropropene	99	70-130
1,1,2-Trichloroethane	95	70-130
Tetrachloroethene	91	70-130
Dibromochloromethane	96	70-130
1,2-Dibromoethane (EDB)	96	70-130
Chlorobenzene	94	70-130
Bromoform	98	70-130
1,1,2,2-Tetrachloroethane	95	70-130
Pentane	Not Spiked	

Container Type: NA - Not Applicable

Surrogates	%Recovery	Method Limits
Toluene-d8	106	70-130
1,2-Dichloroethane-d4	96	70-130
4-Bromofluorobenzene	101	70-130

Client Sample ID: LCSD

Lab ID#: 2004557AR1-06AA

EPA METHOD TO-15 GC/MS FULL SCAN

File Name:	a043004	Date of Collection: NA
Dil. Factor:	1.00	Date of Analysis: 4/30/20 10:05 AM

Compound	%Recovery	Method Limits
Freon 12	95	70-130
Chloromethane	98	70-130
Vinyl Chloride	99	70-130
Bromomethane	103	70-130
Chloroethane	98	70-130
Freon 11	93	70-130
1,1-Dichloroethene	92	70-130
3-Chloropropene	100	70-130
Methylene Chloride	96	70-130
trans-1,2-Dichloroethene	106	70-130
1,1-Dichloroethane	97	70-130
Chloroform	95	70-130
1,1,1-Trichloroethane	94	70-130
Carbon Tetrachloride	94	70-130
1,2-Dichloroethane	90	70-130
Trichloroethene	98	70-130
1,2-Dichloropropane	98	70-130
Bromodichloromethane	99	70-130
cis-1,3-Dichloropropene	108	70-130
trans-1,3-Dichloropropene	100	70-130
1,1,2-Trichloroethane	96	70-130
Tetrachloroethene	91	70-130
Dibromochloromethane	95	70-130
1,2-Dibromoethane (EDB)	95	70-130
Chlorobenzene	94	70-130
Bromoform	98	70-130
1,1,2,2-Tetrachloroethane	95	70-130
Pentane	Not Spiked	

Container Type: NA - Not Applicable

Surrogates	%Recovery	Method Limits
Toluene-d8	104	70-130
1,2-Dichloroethane-d4	96	70-130
4-Bromofluorobenzene	101	70-130

180 Blue Ravine Rd. Suite B, Folsom, CA 95630
 Phone (800) 985-5955; Fax (916) 351-8279

PID: _____ Workerorder #: **2004557**

page 1 of 1

Turnaround Time (Rush surcharges may apply)

n-Pentane used as leak check compound.

Standard **5-Day** Rush _____ (Specify)

Canister Vacuum/Pressure _____

Lab Use Only

Requested Analyses

Client: SVC Environmental Inc.
 Project Name: 724-730 Central Ave, 4th View
 Project Manager: Ross Timeline Project # ERAS-08
 Sampler: Ross Timeline
 Site Name: _____

Special Instructions/Notes:

Lab ID	Field Sample Identification (Location)	Can #	Flow Controller #	Start Sampling Information		Stop Sampling Information		Initial (in Hg)	Final (in Hg)	Receipt	Final (psig) Gas: N ₂ / He	Requested Analyses
				Date	Time	Date	Time					

01A	SV-1	1L2601	20955	4/27/20	158	4/27/20	1206	30	4.5			X
02A	SV-2	3054	20332	4/27/20	1248	4/27/20	1258	30	4.5			X
03A	SV-3	1L336S	21905	4/27/20	1336	4/27/20	1343	30	4.5			X
04A	SV-3 (Shroud)	3020	20332	4/27/20	1337	4/27/20	1343	30	11			X

Relinquished by: (Signature/Affiliation)		Date	Time	Received by: (Signature/Affiliation)		Date	Time
<i>[Signature]</i>		4/27/20	1440	<i>Foley</i>		4/27/20	1440
<i>[Signature]</i>		4/27/20	1440	<i>[Signature]</i>		4/28/20	0927

Relinquished by: (Signature/Affiliation)		Date	Time	Received by: (Signature/Affiliation)		Date	Time
<i>[Signature]</i>		4/27/20	1440	<i>[Signature]</i>		4/27/20	1440
<i>[Signature]</i>		4/27/20	1440	<i>[Signature]</i>		4/28/20	0927

Shipper Name: AFIX Custody Seals Intact? Yes No None

Lab Use Only

Sample Transporter Notice: Relinquishing signature on this document indicates that samples are shipped in compliance with all applicable local, State, Federal, and international laws, regulations, and ordinances of any kind. Relinquishing signature also indicates agreement to hold harmless, defend, and indemnify Eurofins Air Toxics against any claim, demand, or action, of any kind, related to the collection, handling, or shipping of samples. D.O.T. Hotline (800) 467-4922

5/5/2020

Mr. Ross Tinline

SVC Environmental, Inc.

11 Kenton Ave

San Carlos CA 94070

Project Name: 724-730 Central Ave, Mtn View

Project #: ERAS-08

Workorder #: 2004557B

Dear Mr. Ross Tinline

The following report includes the data for the above referenced project for sample(s) received on 4/28/2020 at Air Toxics Ltd.

The data and associated QC analyzed by Modified TO-15 (5&20 ppbv) are compliant with the project requirements or laboratory criteria with the exception of the deviations noted in the attached case narrative.

Thank you for choosing Eurofins Air Toxics Inc. for your air analysis needs. Eurofins Air Toxics Inc. is committed to providing accurate data of the highest quality. Please feel free to contact the Project Manager: Sarah Westerman at 916-985-1000 if you have any questions regarding the data in this report.

Regards,



Sarah Westerman

Project Manager

WORK ORDER #: 2004557B

Work Order Summary

CLIENT:	Mr. Ross Tinline SVC Environmental, Inc. 11 Kenton Ave San Carlos, CA 94070	BILL TO:	Mr. Ross Tinline SVC Environmental, Inc. 11 Kenton Ave San Carlos, CA 94070
PHONE:	650-218-3766	P.O. #	
FAX:		PROJECT #	ERAS-08 724-730 Central Ave, Mtn
DATE RECEIVED:	04/28/2020	CONTACT:	View Sarah Westerman
DATE COMPLETED:	05/05/2020		

<u>FRACTION #</u>	<u>NAME</u>	<u>TEST</u>	<u>RECEIPT VAC./PRES.</u>	<u>FINAL PRESSURE</u>
04A	SV-3(Shroud)	Modified TO-15 (5&20 ppbv	10 "Hg	14.8 psi
05A	Lab Blank	Modified TO-15 (5&20 ppbv	NA	NA
06A	CCV	Modified TO-15 (5&20 ppbv	NA	NA

CERTIFIED BY: 

 Technical Director

DATE: 05/05/20

Certification numbers: AZ Licensure AZ0775, FL NELAP – E87680, LA NELAP – 02089, NH NELAP - 209218, NJ NELAP - CA016, NY NELAP - 11291, TX NELAP - T104704434-18-13, UT NELAP – CA009332019-11, VA NELAP - 460197, WA NELAP - C935

Name of Accreditation Body: NELAP/ORELAP (Oregon Environmental Laboratory Accreditation Program)

Accreditation number: CA300005-011, Effective date: 10/18/2019, Expiration date: 10/17/2020.

Eurofins Air Toxics, LLC certifies that the test results contained in this report meet all requirements of the NELAC standards

This report shall not be reproduced, except in full, without the written approval of Eurofins Air Toxics, LLC.

180 BLUE RAVINE ROAD, SUITE B FOLSOM, CA - 95630

(916) 985-1000 . (800) 985-5955 . FAX (916) 351-8279

LABORATORY NARRATIVE
EPA Method TO-15 Soil Gas
SVC Environmental, Inc.
Workorder# 2004557B

One 1 Liter Summa Canister sample was received on April 28, 2020. The laboratory performed analysis via EPA Method TO-15 using GC/MS in the full scan mode. The method involves concentrating up to 50 mLs of air. The concentrated aliquot is then flash vaporized and swept through a water management system to remove water vapor. Following dehumidification, the sample passes directly into the GC/MS for analysis.

Receiving Notes

There were no receiving discrepancies.

Analytical Notes

Non-standard compounds may have different acceptance criteria than the standard TO-14A/TO-15 compound list as per contract or verbal agreement.

Dilution was performed on sample SV-3(Shroud) due to the presence of high level target species.

Definition of Data Qualifying Flags

Eight qualifiers may have been used on the data analysis sheets and indicates as follows:

B - Compound present in laboratory blank greater than reporting limit (background subtraction not performed).

J - Estimated value.

E - Exceeds instrument calibration range.

S - Saturated peak.

Q - Exceeds quality control limits.

U - Compound analyzed for but not detected above the reporting limit, LOD, or MDL value. See data page for project specific U-flag definition.

UJ- Non-detected compound associated with low bias in the CCV

N - The identification is based on presumptive evidence.

File extensions may have been used on the data analysis sheets and indicates as follows:

a-File was requantified

b-File was quantified by a second column and detector

r1-File was requantified for the purpose of reissue

**Summary of Detected Compounds
EPA METHOD TO-15 GC/MS**

Client Sample ID: SV-3(Shroud)

Lab ID#: 2004557B-04A

Compound	Rpt. Limit (ppbv)	Amount (ppbv)	Rpt. Limit (ug/m3)	Amount (ug/m3)
Pentane	6000	260000	18000	780000

Client Sample ID: SV-3(Shroud)

Lab ID#: 2004557B-04A

EPA METHOD TO-15 GC/MS

File Name:	14050420	Date of Collection:	4/27/20 1:43:00 PM
Dil. Factor:	301	Date of Analysis:	5/4/20 06:33 PM

Compound	Rpt. Limit (ppbv)	Amount (ppbv)	Rpt. Limit (ug/m3)	Amount (ug/m3)
Pentane	6000	260000	18000	780000

Container Type: 1 Liter Summa Canister

Surrogates	%Recovery	Method Limits
1,2-Dichloroethane-d4	114	70-130
Toluene-d8	96	70-130
4-Bromofluorobenzene	96	70-130



Air Toxics

Client Sample ID: Lab Blank

Lab ID#: 2004557B-05A

EPA METHOD TO-15 GC/MS

File Name:	14050406a	Date of Collection:	NA
Dil. Factor:	1.00	Date of Analysis:	5/4/20 09:53 AM

Compound	Rpt. Limit (ppbv)	Amount (ppbv)	Rpt. Limit (ug/m3)	Amount (ug/m3)
Pentane	20	Not Detected	59	Not Detected

Container Type: NA - Not Applicable

Surrogates	%Recovery	Method Limits
1,2-Dichloroethane-d4	111	70-130
Toluene-d8	94	70-130
4-Bromofluorobenzene	96	70-130

Client Sample ID: CCV
Lab ID#: 2004557B-06A
EPA METHOD TO-15 GC/MS

File Name:	14050405	Date of Collection: NA
Dil. Factor:	1.00	Date of Analysis: 5/4/20 09:30 AM

Compound	%Recovery
-----------------	------------------

Pentane	103
---------	-----

Container Type: NA - Not Applicable

Surrogates	%Recovery	Method Limits
1,2-Dichloroethane-d4	109	70-130
Toluene-d8	96	70-130
4-Bromofluorobenzene	100	70-130



Air Toxics

Analysis Request / Canister Chain of Custody

180 Blue Ravine Rd. Suite B, Folsom, CA 95630
Phone (800) 985-5955; Fax (916) 351-8279

PID: _____
Workorder #: **2004557**

page 1 of 1

Client: SVC Environmental Inc.
Project Name: 724-730 Central Ave, 4th View
Project Manager: Ross Thilne Project # EPAS-08
Sampler: Ross Thilne
Site Name: _____

Special Instructions/Notes:
n-pentane used as leak check compound.

Lab ID	Field Sample Identification (Location)	Can #	Flow Controller #	Start Sampling Information		Stop Sampling Information		Initial (in Hg)	Final (in Hg)	Receipt	Final (psig) Gas: N ₂ / He	Requested Analyses (Specify)
				Date	Time	Date	Time					
01A	SV-1	1L2601	20955	4/27/20	1158	4/27/20	1206	30	4.5			X
02A	SV-2	3054	20332	4/27/20	1248	4/27/20	1258	30	4.5			X
03A	SV-3	1L3365	21905	4/27/20	1336	4/27/20	1343	30	4.5			X
04A	SV-3 (Shroud)	3020	20332	4/27/20	1337	4/27/20	1343	30	11			X
Relinquished by: (Signature/Affiliation)				Date	Time	Received by: (Signature/Affiliation)		Date	Time			
<i>[Signature]</i>				4/27/20	1440	<i>[Signature]</i>		4/27/20	1440			
Relinquished by: (Signature/Affiliation)				Date	Time	Received by: (Signature/Affiliation)		Date	Time			
<i>[Signature]</i>				4/28/20	0927	<i>[Signature]</i>		4/28/20	0927			

Shipper Name: FedEx

Custody Seals Intact? Yes No

Lab Use Only None

Sample Transporter Notes: Relinquishing signature on this document indicates that samples are shipped in compliance with all applicable local, State, Federal, and international laws, regulations, and ordinances of any kind. Relinquishing signature also indicates agreement to hold harmless, defend, and indemnify Eurofins Air Toxics against any claim, demand, or action, of any kind, related to the collection, handling, or shipping of samples. D.O.T Hotline (800) 467-4922



Work Order No. 1

CLIENT-REGULATORY INTERACTION (As Needed)

730 Central
Mountain View, California

Work Scope: Pangea will interact with client and client representatives regarding the environmental compliance for the open case and planned site development. Pangea will help address requirements of the lead agency, Santa Clara County Department of Environmental Health. Pangea will correspond and attend meetings with client and SCCDEH as requested following initial review of available documents and client information. As requested, Pangea will discuss site conditions with architect, structural engineers or others. Pangea can evaluate vapor intrusion mitigation measures and can prepare Site Mitigation Plans to help facilitate development plan approval. If applicable, Pangea will assist client with applications for funding sources such as the California Underground Storage Tank (UST) Cleanup Fund (Cleanup Fund), Orphan Site Cleanup Fund, or Site Cleanup Subaccount Cleanup Program (SCAP) which covers any pollutant for eligible claimants with limited finances and environmental risk. Pangea will discuss environmental matters with client's legal counsel and will comment on environmental aspects of lease/purchase agreements, insurance policies, etc. Pangea is not providing legal advice; this is the provided by your legal counsel. This task performed on an as-needed basis with an initial project budget shown below.

Task No.	Task Description	Quantity	Units	Unit Rate	Mark Up	Subtotal	Task Totals
105	Client-Regulatory Assistance						
	Principal Engineer	0.0	hrs	\$160.00	0%	\$0	
	Sr Project Engineer	6.0	hrs	\$140.00	0%	\$840	
	Project Engineer	4.0	hrs	\$120.00	0%	\$480	
	Staff Engineer / Geologist	4.0	hrs	\$100.00	0%	\$400	
	Graphics	2.0	hrs	\$75.00	0%	\$150	
	Clerical	2.0	hrs	\$65.00	0%	\$130	
						Total:	\$2,000
WORK ORDER #1 TOTAL							\$2,000

Assumptions:

1. All labor, supplies, outside costs, and lab sample quantities are estimated. Work to be performed on a time-and-materials basis.

Work performed under this estimate will be governed by terms and conditions expressed in the services agreement. Client will provide an initial retainer of **\$1,000**. Pangea invoice amounts are will be due within 10 days of invoice receipt.

Estimate Prepared By: Bob Clark-Riddell

Date: 9/11/2020

Pangea Authorization: 

Client Authorization:

Name: Zach Trailer

Date: 9/11/2020

Signature: 

3F201EDB5FE8467...



Work Order No. 2
WORKPLAN PREPARATION
 730 Central
 Mountain View, California

Work Scope: Pangea will prepare a Workplan in response to requirements of the September 8, 2020 letter from Travis Flora of the Santa Clara County Department of Environmental Health. To address agency requirements with respect to the planned development, the proposed work scope will include samplign of soil, soil gas, and groundwater. This task performed on an as-needed basis with an estimated project budget shown below.

Task No.	Task Description	Quantity	Units	Unit Rate	Mark Up	Subtotal	Task Totals
200	Workplan Preparation						
	Principal Engineer	0.0	hrs	\$160.00	0%	\$0	
	Sr Project Engineer	6.0	hrs	\$140.00	0%	\$840	
	Project Engineer	8.0	hrs	\$120.00	0%	\$960	
	Staff Engineer / Geologist	16.0	hrs	\$100.00	0%	\$1,600	
	Graphics	8.0	hrs	\$75.00	0%	\$600	
	Clerical	3.0	hrs	\$65.00	0%	\$195	
						Total:	\$4,195
WORK ORDER TOTAL							\$4,195

Assumptions:

1. All labor, supplies, outside costs, and lab sample quantities are estimated. Work to be performed on a time-and-materials basis.

Work performed under this estimate will be governed by terms and conditions expressed in the services agreement. Client may be requested to provide an initial retainer and/or progress payments during and before report submittal to client. Pangea invoice amounts are will be due within 10 days of invoice receipt.

Estimate Prepared By: Bob Clark-Riddell

Date: 9/11/2020

Pangea Authorization: *Bob Clark-Riddell*

Client Authorization:
 Name: Zach Trailer

9/11/2020

Signature: *Zach Trailer*

Date: _____

DocuSigned by:
 3F201EDB5FE8467...