

**PHASE I ENVIRONMENTAL SITE ASSESSMENT  
ASSESSOR'S PARCEL NUMBER (APN) 479-140-022  
MORENO VALLEY, RIVERSIDE COUNTY, CALIFORNIA 92553**

December 23, 2020

Project No. 2597-CR

Prepared For:

**Citivist Commercial Investments, LLC  
4340 Von Karman Avenue, Suite 110  
Newport Beach, California 92660**





**GeoTek, Inc.**  
1548 North Maple Street, Corona, California 92880  
(951) 710-1160 Office (951) 710-1167 Fax [www.geotekusa.com](http://www.geotekusa.com)

December 23, 2020  
Project No. 2597-CR

**Citivist Commercial Investments, LLC**

4340 Von Karman Avenue, Suite 110  
Newport Beach, California 92660

Attention: Mr. Dana Haynes

Subject: Phase I Environmental Site Assessment  
Assessor's Parcel Number (APN) 479-140-022  
Moreno Valley, Riverside County, California 92553

Dear Mr. Haynes:

GEO TEK, INC. (GEO TEK) is pleased to present this Phase I Environmental Site Assessment for the above-referenced subject Site. Services were conducted in substantial conformance with the scope and limitations of the American Society of Testing and Materials E 1527-13, "*Standard Practice for Environmental Site Assessments: Phase I Environmental Site Assessment Process*," which is approved to meet the requirements of the federal All Appropriate Inquiries (AAI) standards as set forth in the Code of Federal Regulations, Title 40, Section 312 (40 CFR 312), and GEO TEK's Proposal No. P-1203720-CR, dated December 14, 2020.

This Phase I Environmental Site Assessment has not revealed evidence of an environmental condition or concern in connection with the subject Site.

We appreciate this opportunity to be of service. If you have any questions, or if we can be of further service, please contact us at (951) 710-1160.

Sincerely,  
**GEOTEK, INC.**



Edward H. LaMont  
Principal Geologist, CEG 1892  
Expires 07/31/2022

J. Michael Batten, CEM, REPA  
Environmental Services Manager  
Registered Environmental Property  
Assessor No. 113162  
Expires 06/15/2021

Anna M. Scott  
Project Geologist

**TABLE OF CONTENTS**

1.0 EXECUTIVE SUMMARY ..... 1

2.0 INTRODUCTION .....3

    2.1 PURPOSE ..... 3

    2.2 SCOPE OF WORK..... 3

    2.3 SIGNIFICANT ASSUMPTIONS..... 4

    2.4 LIMITATIONS AND EXCEPTIONS ..... 4

    2.5 SPECIAL TERMS AND CONDITIONS ..... 5

    2.6 RELIANCE..... 5

3.0 DESCRIPTION OF SITE AND SURROUNDING AREA ..... 6

    3.1 SITE LOCATION AND LEGAL DESCRIPTION..... 6

    3.2 SITE AND VICINITY GENERAL CHARACTERISTICS ..... 6

    3.3 CURRENT PROPERTY USE ..... 6

    3.4 SITE IMPROVEMENTS..... 6

        3.4.1 HAZARDOUS SUBSTANCES ..... 6

        3.4.2 STORAGE TANKS ..... 7

        3.4.3 POLY-CHLORINATED BIPHENYLS (PCBs)..... 7

        3.4.4 CONTROLLED SUBSTANCES..... 7

        3.4.5 INDICATIONS OF SOLID WASTE DISPOSAL ..... 7

        3.4.6 UTILITY SUPPLY ..... 7

        3.4.7 DRAINAGE ..... 7

        3.4.8 OTHER CONDITIONS OF CONCERN ..... 7

        3.4.9 INTERVIEWS ..... 8

    3.5 CURRENT ADJOINING PROPERTY USE..... 8

4.0 CLIENT PROVIDED INFORMATION ..... 9

    4.1 ENVIRONMENTAL CLEAN UP LIENS ..... 9

    4.2 ACTIVITY AND USE LIMITATIONS ..... 9

    4.3 SPECIALIZED KNOWLEDGE ..... 9

    4.4 PURCHASE PRICE..... 9

    4.5 COMMONLY KNOWN INFORMATION..... 9

    4.6 OBVIOUS INDICATORS OF CONTAMINATION ..... 9

    4.7 OWNER, PROPERTY MANAGER AND OCCUPANT INFORMATION..... 9

    4.8 REASON FOR PERFORMING PHASE I ESA..... 10

    4.9 OTHER USER PROVIDED INFORMATION..... 10

5.0 PROPERTY PHYSICAL SETTING ..... 11

    5.1 REGIONAL GEOLOGY ..... 11

    5.2 LOCAL GEOLOGIC SETTING AND TOPOGRAPHY ..... 11

    5.3 VICINITY SURFACE DRAINAGE..... 11



**TABLE OF CONTENTS**

5.4 HYDROGEOLOGY ..... 12

6.0 ENVIRONMENTAL REGULATORY RECORDS REVIEW ..... 13

6.1 ENVIRONMENTAL DATABASE RECORDS SEARCH ..... 13

6.2 DISCUSSION OF REGULATORY RECORDS ..... 14

6.2.1 NATIONAL PRIORITY LIST ..... 14

6.2.2 SUPERFUND ENTERPRISE MANAGEMENT SYSTEM ..... 15

6.2.3 RESOURCE CONSERVATION AND RECOVERY ACT ..... 15

6.2.4 EMERGENCY RESPONSE NOTIFICATION SYSTEM ..... 16

6.2.5 FEDERAL INSTITUTIONAL CONTROL/ENGINEERING CONTROL REGISTRIES ..... 16

6.2.6 STATE RESPONSE SITES ..... 16

6.2.7 ENVIROSTOR DATABASE ..... 16

6.2.8 CALIFORNIA HAZARDOUS MATERIAL INCIDENT REPORT SYSTEM ..... 17

6.2.9 SOLID WASTE FACILITIES LIST ..... 17

6.2.10 LEAKING UNDERGROUND STORAGE TANKS LIST ..... 17

6.2.11 UNDERGROUND STORAGE TANKS LIST ..... 18

6.2.12 SPILLS, LEAKS, INVESTIGATION AND CLEANUP COST RECOVERY LISTING (SLIC) ..... 19

6.2.13 STATE INSTITUTIONAL CONTROL/ENGINEERING CONTROL REGISTRIES ..... 19

6.2.14 TRIBAL DATABASES ..... 20

6.2.15 OTHER DATABASES ..... 20

6.2.16 DRY CLEANERS ..... 21

6.2.17 UNMAPPABLE FACILITIES ..... 21

6.3 LOCAL REGULATORY AGENCY RECORDS ..... 21

7.0 VAPOR ENCROACHMENT SCREEN ..... 22

8.0 SITE AND SURROUNDING AREA HISTORY ..... 23

8.1 HISTORICAL SITE USAGE ..... 23

8.1.1 AERIAL PHOTOGRAPH REVIEW ..... 23

8.1.2 TOPOGRAPHIC MAP REVIEW ..... 23

8.1.3 BUILDING DEPARTMENT RECORDS ..... 23

8.1.4 CITY DIRECTORY REVIEW ..... 24

8.1.5 SANBORN MAP REVIEW ..... 24

8.1.6 CHAIN OF TITLE ..... 24

8.2 HISTORICAL IMMEDIATELY SURROUNDING PROPERTY USAGE ..... 24

8.2.1 AERIAL PHOTOGRAPH REVIEW ..... 24

8.2.2 TOPOGRAPHIC MAP REVIEW ..... 25

8.2.3 CITY DIRECTORIES ..... 25

8.2.4 SANBORN MAP REVIEW ..... 25

8.3 HISTORICAL USE SUMMARY ..... 26



**TABLE OF CONTENTS**

9.0 SIGNIFICANT DATA GAPS ..... 27  
10.0 CONCLUSIONS AND RECOMMENDATIONS..... 28  
11.0 CERTIFICATIONS ..... 29  
12.0 REFERENCES..... 30

LIST OF APPENDICES

- Appendix A: Figures
- Appendix B: Supporting Documents
- Appendix C: Photographs
- Appendix D: Vapor Encroachment Screen
- Appendix E: Environmental Database Report
- Appendix F: Project Team Qualifications



## I.0 EXECUTIVE SUMMARY

GEOTEK, INC. (GEOTEK) has performed a Phase I Environmental Site Assessment (ESA) for the - subject property: APN 479-140-022 (the "Site"), located in the City of Moreno Valley, Riverside County, California. Our services were conducted in substantial conformance with the scope and limitations of the American Society of Testing and Materials (ASTM) E 1527-13, "*Standard Practice for Environmental Site Assessments: Phase I Environmental Site Assessment Process*", which is approved to meet the requirements of the federal All Appropriate Inquiries (AAI) standards as set forth in the Code of Federal Regulations, Title 40, Section 312 (40 CFR 312), and GEOTEK Proposal No. P-1203720-CR, dated December 14, 2020. Any additions or deletions from our scope of services are discussed in the appropriate sections of this assessment.

A representative of GEOTEK conducted a Site reconnaissance on December 17, 2020. The weather was slightly cool and the sky was clear. The square shaped Site is currently comprised of one (1) parcel of land and encompasses a total of approximately 9.39 acres. The Site can generally be accessed from Patricia Lane.

The Site is vacant and undeveloped. Visual evidence of hazardous substances and wastes was not observed during our Site reconnaissance. Visual indication of spills, leaks and stains was not observed. No pungent or acrid odors were observed emanating from the Site.

The Site is in an area largely characterized by residential development. The Site is bounded by a residential development to the west and north; the Site is bounded by Cottonwood Avenue, followed by a residence and commercial properties to the south. The Site is bounded by a Patricia Lane, followed by residential development and residential development to the east.

Based on readily available historic information, the Site has been vacant and undeveloped land since at least 1938. The surrounding properties appear to historically have been vacant land or utilized for residential development since at least 1938. The residential development to the west and north of the Site can be observed in an aerial photograph dated 1959.

The Site does not appear on the environmental database report obtained for this assessment. There is one (1) facility located just south of Cottonwood Avenue listed on the database report. There are 12 additional facilities listed on the database report within the various search distances specified by ASTM E 1527-13. Due to their listings or locations, these facilities do not represent an environmental concern to the Site.

This Phase I Environmental Site Assessment has not revealed evidence of an environmental condition or concern in connection with the subject Site.



This executive summary does not contain all the information that is found in the full report. The report should be read in its entirety to obtain a more complete understanding of the information provided and to aid in any decisions made or actions taken based on this information.



## 2.0 INTRODUCTION

GEO TEK, INC. (GEO TEK) has performed a Phase I Environmental Site Assessment (ESA) for APN 479-140-022 (the “Site”), located in the City of Moreno Valley, Riverside County, California.

### 2.1 PURPOSE

The purpose of this Phase I ESA was to identify and evaluate actual and potential environmental conditions involving the subject Site. It was not the purpose of this assessment to determine the degree or extent of contamination, if any, but rather the potential for contamination.

### 2.2 SCOPE OF WORK

The Phase I ESA is a general characterization of environmental concerns based on reasonably ascertainable information and observations. GEO TEK performed the Phase I ESA in substantial accordance with ASTM E 1527-13. The following services were provided for the assessment:

- A reconnaissance of the Site and surrounding properties to visually assess current utilization and indications of potential surface contamination. This was accomplished by driving the Site boundaries, and then traversing the Site until the entire Site had been surveyed.
- A reconnaissance of the surrounding area for approximately one-half mile was conducted, without entering the properties, making observations concerning property uses, conditions, and housekeeping.
- A review of the geologic and hydro-geologic settings was conducted using reasonably ascertainable public records and documents.
- An environmental database report was obtained from a data service provider. This database report compiles and locates documented “hazardous waste” facilities within specific minimum search distances as defined by ASTM E 1527-13. If necessary, additional information on identified facilities was gathered by a file review at the appropriate federal, state, local, and/or tribal regulatory agency.
- A review of reasonably ascertainable historical records (including aerial photographs, topographic maps, building records, and city directories) was conducted to assess the historical land utilization and indications of potential contamination or sources of contamination for the Site.

- This report was prepared, which relates the findings of this study and presents our conclusions and recommendations.

Specific items not included in this Scope of Services are water analysis, asbestos containing materials analysis, radon analysis, lead-based paint analysis, lead in drinking water, wetlands, regulatory compliance, cultural and historic resources, industrial hygiene, health and safety, ecological resources, endangered species, indoor air quality, vapor intrusion testing, high voltage power lines, and other items not within the scope of ASTM E 1527-13.

### 2.3 SIGNIFICANT ASSUMPTIONS

Specific assumptions by GEOTEK for this assessment include:

- GEOTEK had permission to access the Site grounds;
- The client has provided GEOTEK with available geotechnical or environmental reports for the Site;
- The client has provided GEOTEK with known current or historic uses of hazardous materials at the Site, or with other specialized knowledge of the environmental history of the Site and surrounding area;
- The client is not the sole and absolute source of information;
- Seller has provided proper and complete access to their knowledge, both written and verbal, and GEOTEK can rely on the information.

### 2.4 LIMITATIONS AND EXCEPTIONS

GEOTEK conducted a Phase I Environmental Site Assessment in substantial accordance with ASTM E 1527-13 and as authorized by Citivist Commercial Investments, LLC. This study does not include sampling of groundwater and/or materials on-site for environmental testing. This report is intended for the use of Citivist Commercial Investments, LLC. The contents should not be relied upon by any party other than the aforementioned without the express written consent of GEOTEK.

The findings, conclusions, and recommendations made in this report are based on the information that was made available to GEOTEK, in most instances from public records. The



information is relevant to the date of our site work and should not be relied on to represent conditions at any later date. The opinions and conclusions expressed herein are based on information obtained during our assessment and on our experience and current standards of technical practice. GEOTEK makes no other warranties, either express or implied, concerning the completeness of the data furnished to us. GEOTEK cannot be responsible for conditions or consequences arising from relevant facts that were concealed, withheld, or not fully disclosed at the time our assessment was undertaken. GEOTEK is not responsible, nor liable for work, testing or recommendations performed or provided by others. This Phase I Environmental Site Assessment is not and should not be construed as a warranty or guarantee about the presence or absence of environmental hazards or contaminants, which may affect the subject site. Facts, conditions, and acceptable risk factors change with time; accordingly, this report should be viewed within this context.

Specific limitations to the scope of ASTM E 1527-13 due to contract limitations, availability of resources, and/or encountered Site conditions are discussed in the appropriate section(s) of this report.

## 2.5 SPECIAL TERMS AND CONDITIONS

This assessment report is presented as fulfilling the standard requirements of most financial institutions, governmental regulatory agencies, ASTM, and generally accepted industry standards and practices. Please refer to GEOTEK Proposal No. P-1203720-CR for complete terms and conditions for this assessment.

## 2.6 RELIANCE

This assessment has been prepared for the exclusive use and may be relied upon Citivist Commercial Investments, LLC and their successors and assignees. Third party reliance letters may be issued upon request and upon the payment of the, then current, fee for such letters. All third parties relying on this report, by such reliance, agree to be bound by the General Conditions and Limitations agreed to Citivist Commercial Investments, LLC. No reliance by any party is permitted without such agreement, regardless of the content of the reliance letter itself.

### 3.0 DESCRIPTION OF SITE AND SURROUNDING AREA

The objective of describing the Site and surrounding area is to document current conditions as observed and to obtain information which would indicate the likelihood of a recognized environmental condition in connection with the Site. A representative of GEOTEK conducted a Site reconnaissance on December 17, 2020. The weather was slightly cool and the sky was clear. The Site can generally be accessed from Patricia Lane.

#### 3.1 SITE LOCATION AND LEGAL DESCRIPTION

The Site is located north of Cottonwood Avenue and west of Patricia Lane in the City of Moreno Valley, Riverside County, California. According to the U.S. Geological Survey (USGS) Sunnymead Quadrangle topographic map sheet (7.5-minute series), the Site is located in Section 8, Township 3 South, Range 3 West, San Bernardino Baseline and Meridian (see Figure 1 in Appendix A and documents in Appendix B). The Site is also known as Riverside County Assessor's Parcel Number 479-140-022. Additional legal descriptions for the Site are provided in Appendix B (Pacific Coast Title Company, 2019).

#### 3.2 SITE AND VICINITY GENERAL CHARACTERISTICS

The Site is vacant and undeveloped. The Site is in an area largely characterized by residential development.

#### 3.3 CURRENT PROPERTY USE

The Site is vacant and undeveloped.

#### 3.4 SITE IMPROVEMENTS

The Site is vacant and undeveloped. Photographs of the Site are included in Appendix C.

##### 3.4.1 HAZARDOUS SUBSTANCES

Visual evidence of hazardous substances and wastes was not observed during our Site reconnaissance. Visual indication of spills, leaks and stains was not observed. No pungent or acrid odors were observed emanating from the Site.

### 3.4.2 STORAGE TANKS

GEO TEK did not observe evidence of underground storage tanks (such as vent pipes, fill pipes, regular-shaped depressions, etc.) on the Site.

### 3.4.3 POLY-CHLORINATED BIPHENYLS (PCBs)

GEO TEK did not observe suspect equipment (transformers, elevators, hydraulic lift mechanisms, trash compactors, etc.) which may contain PCBs on the Site.

### 3.4.4 CONTROLLED SUBSTANCES

GEO TEK consulted the U.S. Drug Enforcement Agency (DEA) website to cross-check the Site address against published facilities subject to DEA enforcement. The Site did not appear on the list of published facilities. A copy of the DEA printout is included in Appendix B.

GEO TEK did not observe evidence of illegal or controlled substances being used or manufactured at the Site.

### 3.4.5 INDICATIONS OF SOLID WASTE DISPOSAL

Waste disposal for the Site and Site area is provided by Waste Management.

### 3.4.6 UTILITY SUPPLY

Water and sewer services for the Site and area are provided by Eastern Municipal Water District. Electric service for the Site and area are provided by Southern California Edison. Natural gas services for the Site and area are provided by Southern California Gas.

### 3.4.7 DRAINAGE

Natural drainage at the Site is generally to the south, conforming to the natural topography in the area. Ponded water was not observed during our Site reconnaissance.

### 3.4.8 OTHER CONDITIONS OF CONCERN

No visual indication of conditions of concern (water wells, drywells, cesspools, etc.) that would indicate a recognized environmental condition was observed during the Site reconnaissance.

### 3.4.9 INTERVIEWS

GEOTEK interviewed the following individual while performing this assessment, in the form of completing a *User Questionnaire*:

- Mr. Al Marshall (a representative of the current Site owner) completed a User Questionnaire.

Information from this interview is incorporated into the appropriate sections of this report.

### 3.5 CURRENT ADJOINING PROPERTY USE

The Site is in an area largely characterized by residential development. The Site is bounded by a residential development to the west and north; the Site is bounded by Cottonwood Avenue, followed by a residence and commercial properties to the south. The Site is bounded by a Patricia Lane, followed by residential development and residential development to the east.

#### 4.0 CLIENT PROVIDED INFORMATION

As a form of interview, a representative of the current Site owner completed a “User Questionnaire” for the Site in accordance with ASTM E 1527-13. A copy of the completed questionnaire is included in Appendix B.

##### 4.1 ENVIRONMENTAL CLEAN UP LIENS

Mr. Al Marshall is not aware of any environmental clean-up liens at the Site.

##### 4.2 ACTIVITY AND USE LIMITATIONS

Mr. Al Marshall is not aware of any activity use limitations at the Site.

##### 4.3 SPECIALIZED KNOWLEDGE

Mr. Al Marshall is not aware of any specialized knowledge of the Site or nearby properties.

##### 4.4 PURCHASE PRICE

Mr. Al Marshall states that the purchase price being paid for the Site reasonably reflects the fair market value of the property.

##### 4.5 COMMONLY KNOWN INFORMATION

Mr. Al Marshall states that he is not aware of commonly known or reasonably ascertainable information for the Site.

##### 4.6 OBVIOUS INDICATORS OF CONTAMINATION

Mr. Al Marshall states that he is not aware of obvious indicators of a likely environmental impact at the Site.

##### 4.7 OWNER, PROPERTY MANAGER AND OCCUPANT INFORMATION

It is our understanding that Cottonwood 939 LLC, a Limited Liability Company currently owns and manages the Site. The Site is currently unoccupied.

#### 4.8 REASON FOR PERFORMING PHASE I ESA

This Phase I ESA was performed at the request of Citivist Commercial Investments, LLC as part of their due diligence for possible future improvements on the Site.

#### 4.9 OTHER USER PROVIDED INFORMATION

GEOTEK was not provided with any other information for the Site by Citivist Commercial Investments, LLC.



## 5.0 PROPERTY PHYSICAL SETTING

Surface and subsurface environments are of interest because they control the movement of water-borne contaminants, which could be transported to and from the subject Site. GEOTEK reviewed information regarding the physical setting of the subject Site and immediately surrounding area.

### 5.1 REGIONAL GEOLOGY

The subject property is situated in the Peninsular Ranges geomorphic province. The Peninsular Ranges province is one of the largest geomorphic units in western North America. Basically, it extends roughly 975 miles from the north and northeasterly adjacent the Transverse Ranges geomorphic province to the tip of Baja California. This province varies in width from about 30 to 100 miles. It is bounded on the west by the Pacific Ocean, on the south by the Gulf of California and on the east by the Colorado Desert Province.

The Peninsular Ranges are essentially a series of northwest-southeast oriented fault blocks. Three major fault zones are found in this province. The Elsinore Fault zone and the San Jacinto Fault zones trend northwest-southeast and are found in the near the middle of the province. The San Andreas Fault zone borders the northeasterly margin of the province.

### 5.2 LOCAL GEOLOGIC SETTING AND TOPOGRAPHY

The Site and Site area are understood to be underlain by alluvium. Additional data regarding soil survey information for the Site and Site area is also included in Appendix B.

The Site and Site area can be considered as having relatively flat terrain. Based on the USGS topographic map for the area and other documents reviewed for this report, the elevation of the subject Site is approximately 1,585 feet above mean sea level.

### 5.3 VICINITY SURFACE DRAINAGE

Natural drainage at the Site is interpreted to be to the south following the natural topography in the area. Storm water does not appear to drain towards the Site from the adjacent properties due to existing streets and/or improvements.

According to the Federal Emergency Management Agency (FEMA), the Site is not located within special flood hazard zone (see Appendix D).

#### 5.4 HYDROGEOLOGY

According to a review of historical groundwater data (California Department of Water Resources and California State Water Resources Control Board groundwater well data [<http://wdl.water.ca.gov> and <http://geotracker.waterboards.ca.gov>]) and in-house information, depth to groundwater is greater than 50 feet below ground surface (bgs) in the general site area, with a flow direction to the south.

## 6.0 ENVIRONMENTAL REGULATORY RECORDS REVIEW

The records review is conducted to help identify known recognized environmental conditions at the Site and/or on adjacent or nearby properties which may have impacted the subject Site.

### 6.1 ENVIRONMENTAL DATABASE RECORDS SEARCH

GEOTEK obtained and reviewed an environmental database report of the federal and state environmental records specified by ASTM E 1527-13. The database report was provided by Environmental Data Resources, Inc. (EDR) of Shelton, Connecticut. Additionally, orphan or un-mappable sites listed by EDR were reviewed for the approximate minimum search distances noted and included in our discussion, if applicable. Refer to Appendix E for a copy of the database report.

ENVIRONMENTAL DATABASE	MINIMUM SEARCH DISTANCE	SITE	ADJACENT	TOTAL LISTED
U.S. Environmental Protection Agency (EPA) - National Priorities List (NPL), including delisted NPL	1.0 Mile	No	0	0
EPA – Superfund Enterprise Management System (SEMS), including archived sites (formerly CERCLIS)	0.5 Mile	No	0	0
EPA – Resource Conservation and Recovery Act (RCRA), Corrective Action Facilities (CORRACTS)	1.0 Mile	No	0	0
EPA – RCRA, Transportation, Storage, and Disposal facilities (TSD)	0.5 Mile	No	0	0
EPA - RCRA Generators	Site and Adjacent	No	0	1
EPA – Emergency Response Notification System (ERNS)	Site	No	N/A	0
Federal institutional control/engineering control registries	0.5 Mile	No	0	0
California Environmental Protection Agency (CEPA) – State Response Sites (Response, formerly Annual Work Plan and Bond Expenditure Plan)	1.0 Mile	No	0	0

ENVIRONMENTAL DATABASE	MINIMUM SEARCH DISTANCE	SITE	ADJACENT	TOTAL LISTED
CEPA – EnviroStor Database (formerly CALSITES)	0.5 Mile	No	0	2
CEPA – CHMIRS - California Hazardous Materials Information Reporting System	Site	No	No	0
CEPA - Solid Waste Fill/Landfill (SWF/LF), Solid Waste Assessment Test (SWAT)/Waste Management Unit Database System (WMUDS) and Recycling Facilities (SWRCY)	0.5 Mile	No	0	0
CEPA – Leaking Underground Storage Tanks (LUST)	0.5 Mile	No	0	6
CEPA – Underground Storage Tanks (UST), including historic USTs	Site and Adjacent	No	0	3
CEPA – Spills, Leaks, Investigations & Cleanup Cost Recovery Listing (SLIC)	0.5 Mile	No	0	0
State institutional control/engineering control registries	Site	No	N/A	0
Local and/or Tribal databases	Up To 1.0 Mile	No	0	0
Drycleaners	0.25 Mile	No	0	0
Other databases	Up to 1.0 Mile	No	0	1
Unmappable facilities	Up to 1.0 Mile	No	0	1

N/A – Not Applicable

## 6.2 DISCUSSION OF REGULATORY RECORDS

### 6.2.1 NATIONAL PRIORITY LIST

The National Priority List (NPL) is the EPA's list of confirmed or proposed Superfund sites. Our review of this data includes sites which have been delisted from the NPL. The NPL is searched for a 1.0-mile distance.

The Site does not appear on the NPL. There are no facilities on the NPL within 1.0-mile of the Site.

## 6.2.2 SUPERFUND ENTERPRISE MANAGEMENT SYSTEM

The Superfund Enterprise Management System (SEMS, formerly CERCLIS) is a compilation of sites that the EPA has investigated or is currently investigating for a release or threatened release of hazardous substances. Our review of SEMS sites includes archive (no further remedial action planned) facilities. The SEMS list is searched for a 0.5-mile distance.

The Site does not appear on the SEMS list. The Site does appear on the SEMS-ARCHIVE list.

There are no facilities on the SEMS list within 0.5-mile of the Site. There are no facilities on the SEMS-ARCHIVE list within 0.5-mile of the Site.

## 6.2.3 RESOURCE CONSERVATION AND RECOVERY ACT

The Resource Conservation and Recovery Act compile selective information on facilities which generate, transport, store, treat and or dispose of hazardous waste. RCRA facilities can be listed on one of three databases:

- *Corrective Action Facilities (CORRACTS)* are facilities undergoing corrective action. A corrective action order is issued pursuant to RCRA Section 3008(h) when there has been a release of hazardous waste or constituents into the environment from a RCRA facility. The CORRACTS list is searched for a 1.0-mile distance.

The Site does not appear on the CORRACTS list. There are no facilities on the CORRACTS list within 1.0-mile of the Site.

- *Transportation, Storage, and Disposal Facilities (TSD)* includes facilities that transport, store or dispose of hazardous waste and are not listed on the RCRA Generators list. The TSD is searched for a 0.5-mile distance.

The Site does not appear on the RCRA TSD list. There are no facilities on the RCRA TSD list within 0.5-mile of the Site.

- *Generators List* identifies and tracks hazardous waste from the point of generation to the point of disposal. The RCRA Generators database is a compilation by the EPA of reporting facilities that generate hazardous waste. The RCRA generators list is searched for the Site and adjacent properties.

The Site does not appear on the RCRA Generators list.

There is one (1) RCRA Generator facility listed within 0.25 mile of the Site. The facility is not located immediately adjacent the Site; hence, this facility is not considered an environmental concern to the Site.

#### 6.2.4 EMERGENCY RESPONSE NOTIFICATION SYSTEM

The Emergency Response Notification System (ERNS) is a national database used to collect information on reported releases of oil or hazardous substances. The ERNS list is searched for the Site. The Site does not appear on the ERNS list.

#### 6.2.5 FEDERAL INSTITUTIONAL CONTROL/ENGINEERING CONTROL REGISTRIES

The EPA maintains three (3) databases which list sites that have institutional and/or engineering controls in place as part of their operations. These databases are searched for a 0.5-mile distance.

The Site does not appear on these databases. There are no facilities on these databases within 0.5-mile of the Site.

#### 6.2.6 STATE RESPONSE SITES

The State Response Sites (RESPONSE) records are the state equivalent to the federal National Priorities List (NPL) database. The RESPONSE is searched for a 1.0-mile distance.

The Site does not appear on the on the RESPONSE. There are no RESPONSE facilities listed within a 1.0-mile distance of the Site.

#### 6.2.7 ENVIROSTOR DATABASE

The EnviroStor Database (EnviroStor, formerly CALSITES) records are the state equivalent to the federal SEMS database. EnviroStor is searched for a 0.5-mile distance.

The Site does not appear on the EnviroStor database.

There are two (2) EnviroStor facilities within 0.5 mile of the Site. The first facility is listed as Moreno Valley Regional Learning Center, located at NEC Perris Boulevard & Bay Avenue. The

facility is listed as being located 0.125 to 0.25 (0.241) mile south-southwest of the Site. The facility status is listed as “no further action”.

The second facility is listed as Bay Avenue Elementary School, located at 24801 Bay Avenue. The facility is listed as being located 0.25 to 0.5 (0.411) mile southwest of the Site. The facility status is listed as “no further action”.

Due to the facility locations (hydro-geologically down-gradient) and status listings, these facilities do not represent an environmental concern to the Site.

#### 6.2.8 CALIFORNIA HAZARDOUS MATERIAL INCIDENT REPORT SYSTEM

The California Hazardous Material Incident Report Systems (CHMIRS) is a state database used to collect information on reported hazardous materials incidents (accidental leaks and spills). The CHMIRS list is searched for a 0.25-mile distance.

The Site does not appear on the CHMIRS list. There are no CHMIRS facilities located within 0.25 mile of the Site.

#### 6.2.9 SOLID WASTE FACILITIES LIST

The Solid Waste Fill/Landfill (SWF/LF), Waste Management Unit Database System (WMUDS)/Solid Waste Assessment Test (SWAT), and Solid Waste Recycling Facilities (SWRCY) databases includes information pertaining to closed and open solid waste facilities operating in the state of California. The SWF/LF, WMUDS/SWAT and SWRCY databases are searched for a 0.5-mile distance.

The Site does not appear on the SWF/LF, WMUDS/SWAT or SWRCY lists.

There are no facilities on the SWF/LF, WMUDS/SWAT or SWRCY lists within 0.5-mile of the Site.

#### 6.2.10 LEAKING UNDERGROUND STORAGE TANKS LIST

The California Leaking Underground Storage Tanks (LUST) list is a compilation of petroleum storage tank sites that have reported a release. The LUST list is searched for a 0.5-mile distance.

The Site does not appear on the LUST list.

There are six (6) facilities listed as being on the LUST list within 0.5-mile of the Site. The table below provides the facility name, address, location in relation to the Site and the facility status.

No.	Facility Name	Address	Location in Relation to Site	Facility Status
1	Circle K #0872	13261 Perris Boulevard	0.125 to 0.25 (0.177) mile NW (Cross-Gradient)	Leak Being Confirmed
2	Circle K #0872	13261 Perris Boulevard	0.125 to 0.25 (0.177) mile NW (Cross-Gradient)	Completed-Case Closed
3	Sunnymead District Maintenance Yard	25241 Cottonwood Avenue	Less than 0.125 (0.021) mile SE (Down-Gradient)	Case Closed
4	Sunnymead District Maintenance Yard	25241 Cottonwood	Less than 0.125 (0.021) mile SE (Down-Gradient)	Completed-Case Closed
5	Tosco/76 Station	25020	0.25 to 0.25 (0.488) mile SSW (Down-Gradient)	Preliminary Site Assessment Underway
6	Tosco/76 Station	25020 Alessandro Boulevard	0.25 to 0.25 (0.488) mile SSW (Down-Gradient)	Completed-Case Closed

Facility numbers 1 and 2 appear to be one in the same. Facility numbers 3 and 4 appear to be one in the same. And facility numbers 5 and 6 appear to be one in the same.

Due to their distances and locations hydro-geologically down- or cross-gradient, these facilities do not represent an environmental concern to the Site.

#### 6.2.11 UNDERGROUND STORAGE TANKS LIST

The California Underground Storage Tank (UST) list is a compilation of petroleum storage tank sites that are registered with the state of California. The UST list is searched for the Site and adjacent properties.

The Site did not appear on the UST list.





There are two (2) facilities listed on the UST list. The first facility is listed as Circle K #2700872, located at 13261 Perris Boulevard. The facility is listed as being located 0.125 to 0.25 (0.177) mile northwest of the Site.

The second facility is listed as County of Riverside Fleet Services, located at 25241 Cottonwood Avenue. The facility is listed as being located less than 0.125 (0.021) mile southeast of the Site.

The Site does not appear on the HIST UST list.

There is one (1) facility listed on the HIST UST list. The facility is listed as Sunnymead Road Yard, located at 24241 Cottonwood Avenue. The facility is listed as being located less than 0.125 (0.021) mile southeast of the Site.

None of the facilities are considered an environmental concern to the Site due to their distances and no reported leaks.

#### 6.2.12 SPILLS, LEAKS, INVESTIGATION AND CLEANUP COST RECOVERY LISTING (SLIC)

The SLIC database is compiled by the CEPA California Regional Water Quality Control Board, San Ana Region. It is designed to protect and restore water quality from spills, leaks, and similar discharges. The SLIC is searched for a 0.5-mile distance.

The Site does not appear on the SLIC. There are no SLIC facilities listed within a 0.5-mile distance of the Site.

#### 6.2.13 STATE INSTITUTIONAL CONTROL/ENGINEERING CONTROL REGISTRIES

The State of California maintains institutional and engineering control databases or registries. This lists sites with engineering or institutional controls in place. Institutional controls include administrative measures intended to prevent exposure to contaminants remaining on site. Engineering controls include various forms of caps, building foundations, liners, and treatment methods. The State Institutional Control/Engineering Control Registries is searched for the Site.

The subject Site does not appear on the State Institutional Control/Engineering Control Registries.

#### 6.2.14 TRIBAL DATABASES

Tribal governments are under the jurisdiction of the EPA for environmental concerns. Currently, the EPA Region 9 publishes LUST and UST information for tribes in Arizona, California, Hawaii, Nevada, and the Pacific Territories. The LUST database is searched for 0.5 mile, and the UST database is searched for 0.25 mile.

The Site does not appear on the Tribal LUST or UST databases. No facilities were identified on the Tribal LUST or UST databases within 0.5 mile of the Site.

#### 6.2.15 OTHER DATABASES

EDR compiles information from multiple federal, state, local, and proprietary databases. Most are secondary or tertiary or redundant. Facilities compiled on these other databases are evaluated based on the severity of the listing, distance, and location.

The Site does not appear on the environmental database report obtained for this assessment.

One (1) facility located greater than 0.5-mile from the Site appears on the ENVIROSTOR list. The facility status is listed as “no further action”.

One (1) facility appears on the AST list.

One (1) facility appears on the SCH list.

Four (4) facilities appear on the CERS HAZ WASTE list.

Two (2) facilities appear on the SWEEPS UST list.

Two (2) facilities appear on the CA FID UST list.

Two (2) facilities appear on the CERS TANKS list.

Seven (7) facilities appear on the RCRA NonGen/NLR list.

Three (3) facilities appear on the Cortese list. All three facilities are listed with a status of “completed-case closed”.

Two (2) facilities appear on the HIST CORTESE list.

Based on our review of these listings, these facilities do not represent an environmental concern to the Site.

#### 6.2.16 DRY CLEANERS

The DRYCLEANERS list is compiled and provided by EDR. The DRYCLEANER database is searched for a 0.25-mile distance.

The Site does not appear on the DRYCLEANER list.

There is one (1) DRYCLEANER facility listed within 0.25-mile of the Site. The facility is listed as Dryclean West, Inc., located at 13373 Perris Boulevard. The facility is listed as being located 0.125 to 0.25 (0.131) mile west-northwest of the Site. It is listed as “inactive.” Due to the facility location and status, this facility is not considered an environmental concern to the Site.

#### 6.2.17 UNMAPPABLE FACILITIES

GEO TEK reviewed the listing of “orphan” or unmappable facilities in the database report.

There is one (1) unmapped facility in the report. Based on the listings provided for the orphan facility, this facility does not represent a concern to the Site.

#### 6.3 LOCAL REGULATORY AGENCY RECORDS

GEO TEK contacted the City of Moreno Valley Police and Fire Departments regarding underground or above ground storage tanks, hazardous material permits or business plans, emergency responses, spills, inspections, or other information of an environmental or hazardous nature.

Neither of these agencies had any information for the Site.

## 7.0 VAPOR ENCROACHMENT SCREEN

The purpose of a Vapor Encroachment Screen (VES) is to identify, to the extent feasible, if a Vapor Encroachment Condition (VEC) exists at the Site.

A Vapor Encroachment Screen Report was generated for the Site and Site area utilizing EDR's Vapor Encroachment Worksheet. It was determined that there are no historical dry cleaners or auto stations within 600 feet and/or up gradient from the Site.

It is our opinion that a VEC is not likely to exist at the subject Site. The Vapor Encroachment Screen report is included in Appendix D.

## 8.0 SITE AND SURROUNDING AREA HISTORY

In order to construct the history of the Site and the surrounding area, GEOTEK reviewed reasonably ascertainable public documents, including aerial photographs, topographic maps, building records, city directories, fire insurance maps, and county assessor history records.

### 8.1 HISTORICAL SITE USAGE

#### 8.1.1 AERIAL PHOTOGRAPH REVIEW

GEOTEK reviewed aerial photographs dated 1938, 1949, 1953, 1959, 1967, 1978, 1985, 1989, 1997, 2002, 2006, 2009, 2012, 2016 and 2018 (see Appendix B).

The Site appears to be vacant and undeveloped land in the 1938, 1949, 1953, 1959, 1967, 1978, 1985, 1989, 1997, 2002, 2006, 2009, 2012, 2016 and 2018 aerial photographs.

A 2018 aerial photograph is utilized for Figure 2 (Appendix A).

#### 8.1.2 TOPOGRAPHIC MAP REVIEW

GEOTEK reviewed the Elsinore Quadrangle (30-minute series), dated 1901; the Perris Quadrangle (15-minute series), dated 1942; the Perris Quadrangle (15-minute series), dated 1943; the Sunnymead Quadrangle (7.5-minute series), dated 1953; the Sunnymead Quadrangle (7.5-minute series), dated 1967; the Sunnymead Quadrangle (7.5-minute series), dated 1973; the Sunnymead Quadrangle (7.5-minute series), dated 1980; and the Sunnymead Quadrangle (7.5-minute series), dated 2012 (see Appendix B).

The Site appears to be vacant land on the 1901, 1942, 1943, 1953, 1967, 1973 and 1980 topographic map sheets.

The 2012 topographic map sheet shows little detail other than streets in the vicinity.

A 2012 topographic map sheet is utilized for Figure 1 (Appendix A).

#### 8.1.3 BUILDING DEPARTMENT RECORDS

Building department records were not readily obtainable for the Site as no address was provided; hence, records were not reviewed as part of this assessment.

#### 8.1.4 CITY DIRECTORY REVIEW

GEO TEK obtained The EDR – City Directory Image Report, as obtained from and provided by EDR, and included in Appendix B. A Site address was not provided for this assessment.

#### 8.1.5 SANBORN MAP REVIEW

Sanborn Fire Insurance Maps for the parcel were requested from EDR-Sanborn, which owns and maintains the largest and most complete collection of the maps. Source sheets were not available for the Site. The Sanborn Map Report is included in Appendix B.

#### 8.1.6 CHAIN OF TITLE

GEO TEK has not received, nor was authorized to obtain Chain-of-Title documents for the Site. A preliminary title report was provided but does not include chain of title information.

### 8.2 HISTORICAL IMMEDIATELY SURROUNDING PROPERTY USAGE

#### 8.2.1 AERIAL PHOTOGRAPH REVIEW

GEO TEK reviewed aerial photographs dated 1938, 1949, 1953, 1959, 1967, 1978, 1985, 1989, 1997, 2002, 2006, 2009, 2012, 2016 and 2018 (see Appendix B).

The surrounding properties to the west, north and east appear to be vacant land in the 1938 and 1949 aerial photographs. A residential structure can be observed to the south of the Site.

The surrounding properties to the north, east and south appear to be vacant land in the 1953 aerial photograph. A few residences can be observed to the west of the Site.

The property to the east of the Site appears to be vacant land in the 1959, 1967, 1978, 1985, 1989, 1997 and 2002 aerial photographs. Residential structures can be observed to the north and west. Scattered structures can be observed to the south.

Residential structures can be observed to the east of the Site in the 2006 aerial photograph.

The surrounding properties appear similar to the current conditions in the 2009, 2012, 2016 and 2018 aerial photographs.

## 8.2.2 TOPOGRAPHIC MAP REVIEW

GEO TEK reviewed the Elsinore Quadrangle (30-minute series), dated 1901; the Perris Quadrangle (15-minute series), dated 1942; the Perris Quadrangle (15-minute series), dated 1943; the Sunnymead Quadrangle (7.5-minute series), dated 1953; the Sunnymead Quadrangle (7.5-minute series), dated 1967; the Sunnymead Quadrangle (7.5-minute series), dated 1973; the Sunnymead Quadrangle (7.5-minute series), dated 1980; and the Sunnymead Quadrangle (7.5-minute series), dated 2012 (see Appendix B).

The surrounding properties appear to be vacant land on the 1901 topographic map sheet.

A structure can be observed to the south of the Site on the 1942, 1943 and 1953 topographic map sheets. The remaining properties appear to be vacant land.

Residential structures can be observed to the north and west of the Site on the 1967, 1973 and 1980 topographic map sheets. The property to the east appears to be vacant land. Two structures can be observed to the south.

The 2012 maps show little detail other than streets in the vicinity.

The 2012 map is presented as Figure I in Appendix A.

## 8.2.3 CITY DIRECTORIES

GEO TEK has reviewed a City Directory Image report obtained from and provided by EDR for the Site and surrounding property addresses. The City Directory Image report provides information on several nearby property addresses. These listings do not appear to be an environmental concern to the Site. A copy of the City Directory Image report is included in Appendix B.

## 8.2.4 SANBORN MAP REVIEW

Sanborn Maps for the Site were requested from EDR-Sanborn, which owns and maintains the largest and most complete collection of the maps. According to EDR, source sheets were not available for the property; therefore, it is not likely that source sheets would be available for the adjoining properties. The Sanborn Map Report is included in Appendix B.

### 8.3 HISTORICAL USE SUMMARY

Based on readily available historic information, the Site has been vacant and undeveloped land since at least 1938. The surrounding properties appear to historically have been vacant land or utilized for residential development since at least 1938. The residential development to the west and north of the Site can be observed in an aerial photograph dated 1959.

Data gaps exist from 1901 to 1938, 1959 to 1967 and 1989 to 1997 due to the limited records which are reasonably ascertainable in the local area. However, it is our opinion that additional historic information, if it were to become available, is not likely to change the conclusions or recommendations of this assessment.



## 9.0 SIGNIFICANT DATA GAPS

No significant data gaps were discovered while performing this Phase I Environmental Site Assessment. Therefore, it is our opinion that sufficient information was obtained to identify current Site conditions and past Site usage.

Minor data gaps include:

- Gaps in the historic records from 1901 to 1938, 1959 to 1967 and 1989 to 1997;
- GEOTEK has not received nor reviewed Chain-of-Title documents for the Site.

It is our opinion that additional information, if it were to become available, is not likely to change the conclusions or recommendations of this assessment.

## **10.0 CONCLUSIONS AND RECOMMENDATIONS**

GEOTEK has performed a Phase I Environmental Site Assessment (ESA) for the subject Site in substantial conformance with the scope and limitations of ASTM E 1527-13 and GEOTEK Proposal No. P-1203720-CR, dated December 14, 2020. Any exceptions to, or deletions from, this practice are described in the appropriate sections of this report.

This Phase I Environmental Site Assessment has not revealed evidence of an environmental condition or concern in connection with the subject Site.

## 11.0 CERTIFICATIONS

I declare that, to the best of my professional knowledge and belief, I meet the definition of Environmental Professional as defined in 40 CFR 312. I have the specific qualifications based on education, training, and experience to assess a property of the nature, history, and setting of the subject Site. I have developed and performed the all appropriate inquiries in conformance with the standards and practices set forth in 40 CFR 312.

The qualifications of the Project Team are included in Appendix F.

We appreciate this opportunity to be of service. If you have any questions, or if we can be of further service, please contact us at (951) 710-1160.

Sincerely,  
**GEOTEK, INC.**



Edward H. LaMont  
Principal Geologist, CEG 1892  
Exp. 07/31/2022

J. Michael Batten, CEM, REPA  
Environmental Services Manager  
Registered Environmental Property  
Assessor No. 113162  
Expires 06/15/2021

Anna M. Scott  
Project Geologist

## 12.0 REFERENCES

### CALIFORNIA, STATE OF

- Dibblee, T.W. and Minch, J.A., 2003, "Geologic of the Sunnymead/South ½ of Redlands Quadrangles, San Bernardino and Riverside Counties, California," Dibblee Geological Foundation, Dibblee Foundation Map DF-110, scale 1:24,000
- Water Resources, Department of Hydrologic Data

### ENVIRONMENTAL DATA RESOURCES, INC.

- Aerial Photo Decade Package, Inquiry No. 6305822.8 dated December 17, 2020
- Certified Sanborn Map Report, Inquiry No. 6305822.3, dated December 17, 2020
- City Directory Image Report, Inquiry No. 6305822.5, dated December 21, 2020
- Historical Topo Map Report, Inquiry No. 6305822.4, dated December 17, 2020
- Radius Map Report, Inquiry No. 6305822.2s, dated December 17, 2020
- Vapor Encroachment Screen Report, Inquiry No. 6305822.2s, dated December 22, 2020

### MORENO VALLEY, CITY OF

- Fire Department, Records Inquiry
- Police Department, Records Inquiry

### PACIFIC COAST TITLE COMPANY

- Preliminary Report, Order No. 10126057, dated September 12, 2019

### RIVERSIDE, COUNTY OF

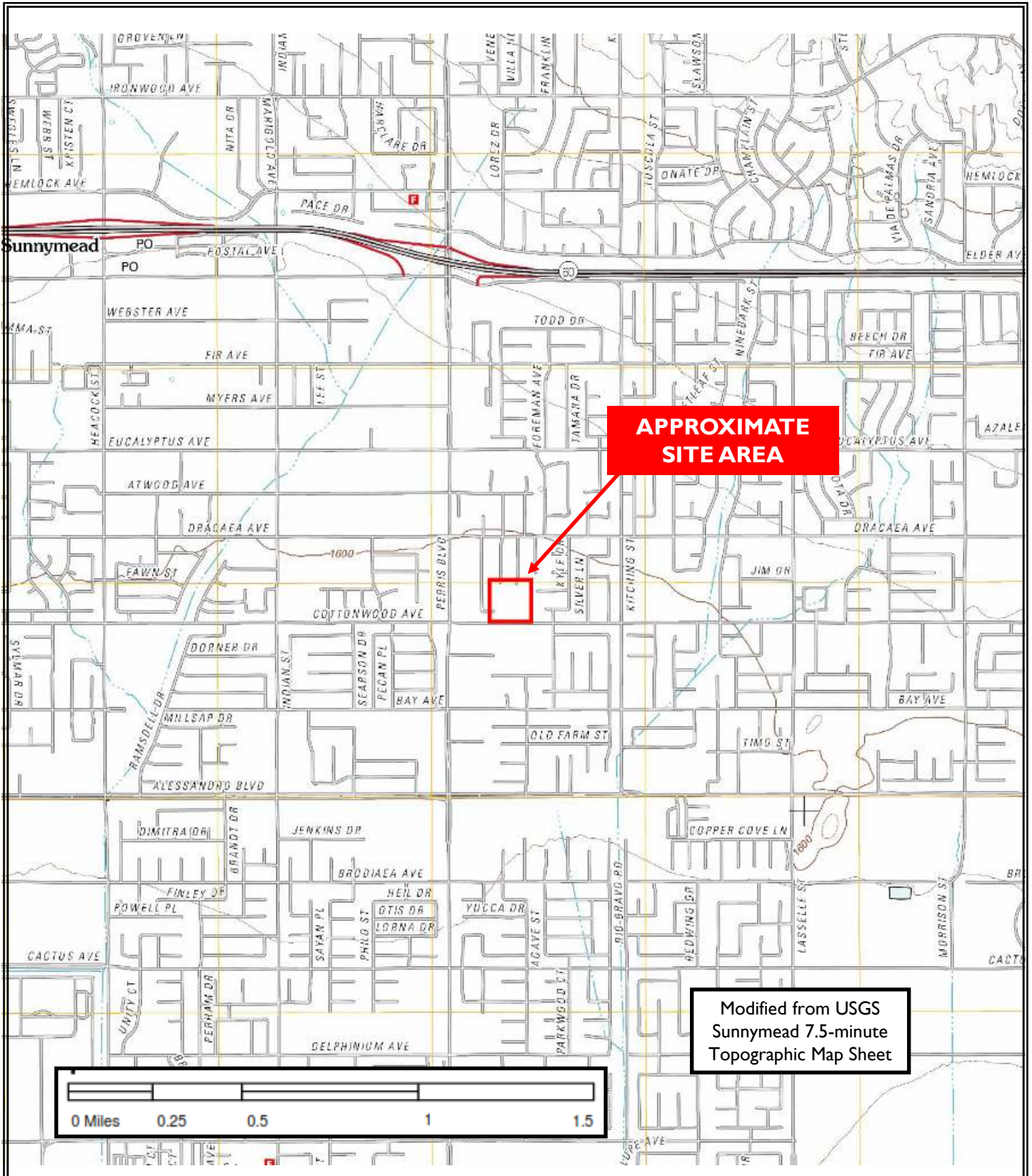
- Assessor's Office, Records Inquiry

### U.S. GOVERNMENT

- Drug Enforcement Agency
- Records inquiry, <http://www.dea.gov/seizures>
- Federal Emergency Management, Agency (FEMA)

# **APPENDIX A**

## **FIGURES**



**Citivest Commercial Investments, LLC**  
 APN 479-140-022  
 Moreno Valley, Riverside County, California

Project No. 2597-CR



**Figure 1**  
**Site Location and Topography Map**





**Citivist Commercial Investments, LLC**  
 APN 479-140-022  
 Moreno Valley, Riverside County, California

GeoTek Project No. 2597-CR


**Figure 2**  
 General Site  
 Layout Map



# **APPENDIX B**

## **SUPPORTING DOCUMENTS**





**APN 479-140-022**

Corttonwood Avenue/Perris Boulevard

Moreno Valley, CA 92553

Inquiry Number: 6305822.8

December 17, 2020

## The EDR Aerial Photo Decade Package



6 Armstrong Road, 4th floor  
Shelton, CT 06484  
Toll Free: 800.352.0050  
[www.edrnet.com](http://www.edrnet.com)

# EDR Aerial Photo Decade Package

12/17/20

**Site Name:**

APN 479-140-022  
Corttonwood Avenue/Perris Bo  
Moreno Valley, CA 92553  
EDR Inquiry # 6305822.8

**Client Name:**

Geotek  
1548 North Maple Street  
Corona, CA 92880  
Contact: Anna M. Scott



Environmental Data Resources, Inc. (EDR) Aerial Photo Decade Package is a screening tool designed to assist environmental professionals in evaluating potential liability on a target property resulting from past activities. EDR's professional researchers provide digitally reproduced historical aerial photographs, and when available, provide one photo per decade.

### Search Results:

<u>Year</u>	<u>Scale</u>	<u>Details</u>	<u>Source</u>
2016	1"=500'	Flight Year: 2016	USDA/NAIP
2012	1"=500'	Flight Year: 2012	USDA/NAIP
2009	1"=500'	Flight Year: 2009	USDA/NAIP
2006	1"=500'	Flight Year: 2006	USDA/NAIP
2002	1"=500'	Acquisition Date: January 01, 2002	USGS/DOQQ
1997	1"=500'	Acquisition Date: January 01, 1997	USGS/DOQQ
1989	1"=500'	Flight Date: August 15, 1989	USDA
1985	1"=500'	Flight Date: July 28, 1985	USDA
1978	1"=500'	Flight Date: September 20, 1978	USDA
1967	1"=500'	Flight Date: May 15, 1967	USDA
1959	1"=500'	Flight Date: October 15, 1959	USDA
1953	1"=500'	Flight Date: August 28, 1953	USDA
1949	1"=500'	Flight Date: June 08, 1949	USDA
1938	1"=500'	Flight Date: June 14, 1938	USDA

**When delivered electronically by EDR, the aerial photo images included with this report are for ONE TIME USE ONLY. Further reproduction of these aerial photo images is prohibited without permission from EDR. For more information contact your EDR Account Executive.**

#### Disclaimer - Copyright and Trademark Notice

This Report contains certain information obtained from a variety of public and other sources reasonably available to Environmental Data Resources, Inc. It cannot be concluded from this Report that coverage information for the target and surrounding properties does not exist from other sources. NO WARRANTY EXPRESSED OR IMPLIED, IS MADE WHATSOEVER IN CONNECTION WITH THIS REPORT. ENVIRONMENTAL DATA RESOURCES, INC. SPECIFICALLY DISCLAIMS THE MAKING OF ANY SUCH WARRANTIES, INCLUDING WITHOUT LIMITATION, MERCHANTABILITY OR FITNESS FOR A PARTICULAR USE OR PURPOSE. ALL RISK IS ASSUMED BY THE USER. IN NO EVENT SHALL ENVIRONMENTAL DATA RESOURCES, INC. BE LIABLE TO ANYONE, WHETHER ARISING OUT OF ERRORS OR OMISSIONS, NEGLIGENCE, ACCIDENT OR ANY OTHER CAUSE, FOR ANY LOSS OF DAMAGE, INCLUDING, WITHOUT LIMITATION, SPECIAL, INCIDENTAL, CONSEQUENTIAL, OR EXEMPLARY DAMAGES. ANY LIABILITY ON THE PART OF ENVIRONMENTAL DATA RESOURCES, INC. IS STRICTLY LIMITED TO A REFUND OF THE AMOUNT PAID FOR THIS REPORT. Purchaser accepts this Report "AS IS". Any analyses, estimates, ratings, environmental risk levels or risk codes provided in this Report are provided for illustrative purposes only, and are not intended to provide, nor should they be interpreted as providing any facts regarding, or prediction or forecast of, any environmental risk for any property. Only a Phase I Environmental Site Assessment performed by an environmental professional can provide information regarding the environmental risk for any property. Additionally, the information provided in this Report is not to be construed as legal advice.

Copyright 2020 by Environmental Data Resources, Inc. All rights reserved. Reproduction in any media or format, in whole or in part, of any report or map of Environmental Data Resources, Inc., or its affiliates, is prohibited without prior written permission.

EDR and its logos (including Sanborn and Sanborn Map) are trademarks of Environmental Data Resources, Inc. or its affiliates. All other trademarks used herein are the property of their respective owners.



INQUIRY #: 6305822.8

YEAR: 2016

— = 500'





INQUIRY #: 6305822.8

YEAR: 2012

— = 500'





INQUIRY #: 6305822.8

YEAR: 2009

— = 500'



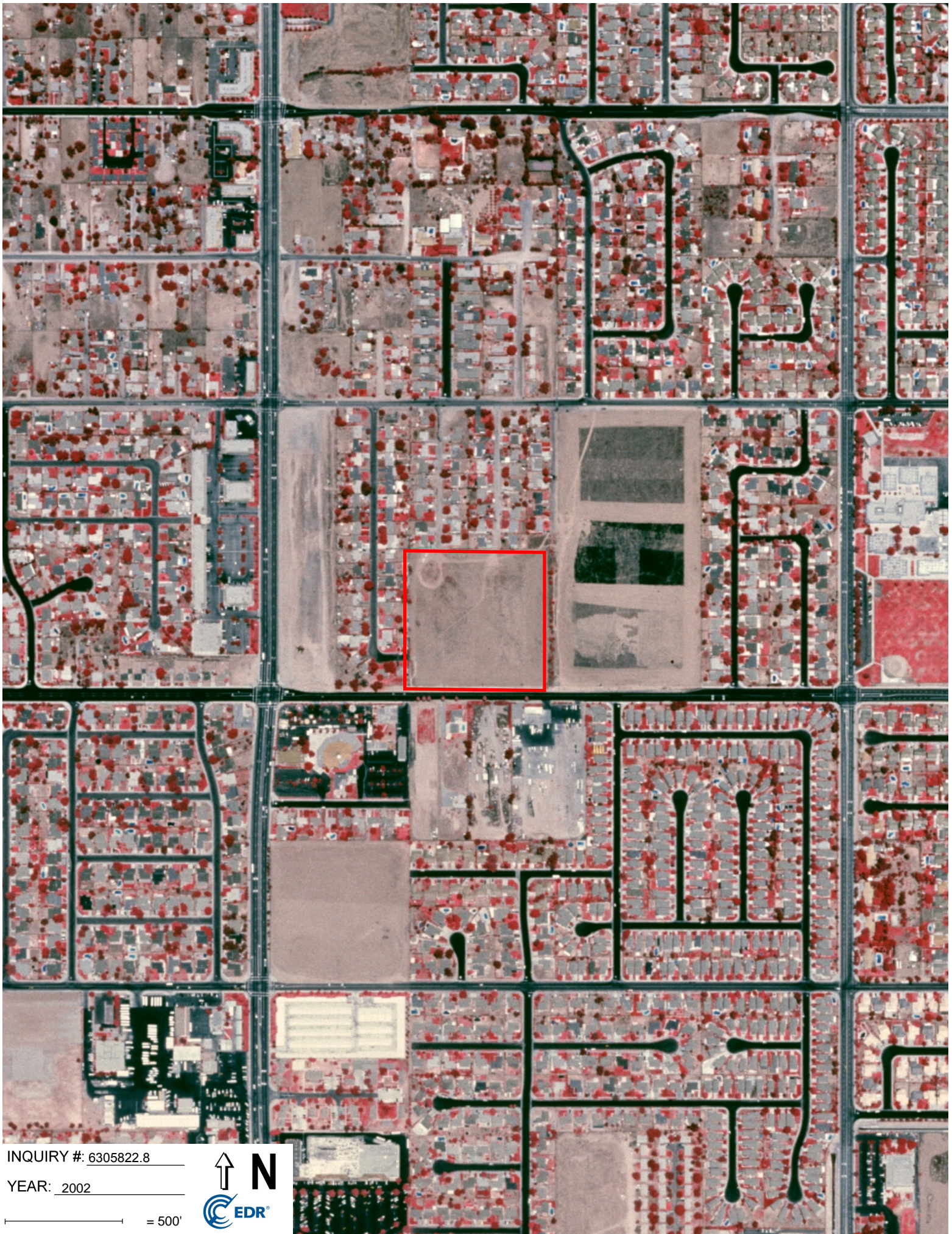


INQUIRY #: 6305822.8

YEAR: 2006

— = 500'





INQUIRY #: 6305822.8

YEAR: 2002

— = 500'





INQUIRY #: 6305822.8

YEAR: 1997

— = 500'



Subject boundary not shown because it e





INQUIRY #: 6305822.8

YEAR: 1989

— = 500'





INQUIRY #: 6305822.8

YEAR: 1985

— = 500'





INQUIRY #: 6305822.8

YEAR: 1978

— = 500'





INQUIRY #: 6305822.8

YEAR: 1967

\_\_\_\_\_ = 500'





INQUIRY #: 6305822.8

YEAR: 1959

— = 500'






INQUIRY #: 6305822.8

YEAR: 1953

— = 500'





INQUIRY #: 6305822.8

YEAR: 1949

— = 500'





INQUIRY #: 6305822.8

YEAR: 1938

— = 500'





APN 479-140-022

Corttonwood Avenue/Perris Boulevard

Moreno Valley, CA 92553

Inquiry Number: 6305822.3

December 17, 2020

## Certified Sanborn® Map Report



6 Armstrong Road, 4th floor  
Shelton, CT 06484  
Toll Free: 800.352.0050  
[www.edrnet.com](http://www.edrnet.com)

# Certified Sanborn® Map Report

12/17/20

**Site Name:**

APN 479-140-022  
Corttonwood Avenue/Perris Bo  
Moreno Valley, CA 92553  
EDR Inquiry # 6305822.3

**Client Name:**

Geotek  
1548 North Maple Street  
Corona, CA 92880  
Contact: Anna M. Scott



The Sanborn Library has been searched by EDR and maps covering the target property location as provided by Geotek were identified for the years listed below. The Sanborn Library is the largest, most complete collection of fire insurance maps. The collection includes maps from Sanborn, Bromley, Perris & Browne, Hopkins, Barlow, and others. Only Environmental Data Resources Inc. (EDR) is authorized to grant rights for commercial reproduction of maps by the Sanborn Library LLC, the copyright holder for the collection. Results can be authenticated by visiting [www.edrnet.com/sanborn](http://www.edrnet.com/sanborn).

The Sanborn Library is continually enhanced with newly identified map archives. This report accesses all maps in the collection as of the day this report was generated.

## Certified Sanborn Results:

**Certification #** 7B6D-40F1-AE00  
**PO #** NA  
**Project** 2597-CR

### UNMAPPED PROPERTY

This report certifies that the complete holdings of the Sanborn Library, LLC collection have been searched based on client supplied target property information, and fire insurance maps covering the target property were not found.



Sanborn® Library search results

Certification #: 7B6D-40F1-AE00

The Sanborn Library includes more than 1.2 million fire insurance maps from Sanborn, Bromley, Perris & Browne, Hopkins, Barlow and others which track historical property usage in approximately 12,000 American cities and towns. Collections searched:

- Library of Congress
- University Publications of America
- EDR Private Collection

*The Sanborn Library LLC Since 1866™*

### Limited Permission To Make Copies

Geotek (the client) is permitted to make up to FIVE photocopies of this Sanborn Map transmittal and each fire insurance map accompanying this report solely for the limited use of its customer. No one other than the client is authorized to make copies. Upon request made directly to an EDR Account Executive, the client may be permitted to make a limited number of additional photocopies. This permission is conditioned upon compliance by the client, its customer and their agents with EDR's copyright policy; a copy of which is available upon request.

### Disclaimer - Copyright and Trademark Notice

This Report contains certain information obtained from a variety of public and other sources reasonably available to Environmental Data Resources, Inc. It cannot be concluded from this Report that coverage information for the target and surrounding properties does not exist from other sources. NO WARRANTY EXPRESSED OR IMPLIED, IS MADE WHATSOEVER IN CONNECTION WITH THIS REPORT. ENVIRONMENTAL DATA RESOURCES, INC. SPECIFICALLY DISCLAIMS THE MAKING OF ANY SUCH WARRANTIES, INCLUDING WITHOUT LIMITATION, MERCHANTABILITY OR FITNESS FOR A PARTICULAR USE OR PURPOSE. ALL RISK IS ASSUMED BY THE USER. IN NO EVENT SHALL ENVIRONMENTAL DATA RESOURCES, INC. BE LIABLE TO ANYONE, WHETHER ARISING OUT OF ERRORS OR OMISSIONS, NEGLIGENCE, ACCIDENT OR ANY OTHER CAUSE, FOR ANY LOSS OF DAMAGE, INCLUDING, WITHOUT LIMITATION, SPECIAL, INCIDENTAL, CONSEQUENTIAL, OR EXEMPLARY DAMAGES. ANY LIABILITY ON THE PART OF ENVIRONMENTAL DATA RESOURCES, INC. IS STRICTLY LIMITED TO A REFUND OF THE AMOUNT PAID FOR THIS REPORT. Purchaser accepts this Report "AS IS". Any analyses, estimates, ratings, environmental risk levels or risk codes provided in this Report are provided for illustrative purposes only, and are not intended to provide, nor should they be interpreted as providing any facts regarding, or prediction or forecast of, any environmental risk for any property. Only a Phase I Environmental Site Assessment performed by an environmental professional can provide information regarding the environmental risk for any property. Additionally, the information provided in this Report is not to be construed as legal advice. Copyright 2020 by Environmental Data Resources, Inc. All rights reserved. Reproduction in any media or format, in whole or in part, of any report or map of Environmental Data Resources, Inc., or its affiliates, is prohibited without prior written permission.

EDR and its logos (including Sanborn and Sanborn Map) are trademarks of Environmental Data Resources, Inc. or its affiliates. All other trademarks used herein are the property of their respective owners.

**APN 479-140-022**

Corttonwood Avenue-Perris Boulevard  
Moreno Valley, CA 92553

Inquiry Number: 6305822.5  
December 21, 2020

# The EDR-City Directory Image Report

## TABLE OF CONTENTS

### SECTION

Executive Summary

Findings

City Directory Images

***Thank you for your business.***  
Please contact EDR at 1-800-352-0050  
with any questions or comments.

### **Disclaimer - Copyright and Trademark Notice**

This Report contains certain information obtained from a variety of public and other sources reasonably available to Environmental Data Resources, Inc. It cannot be concluded from this Report that coverage information for the target and surrounding properties does not exist from other sources. **NO WARRANTY EXPRESSED OR IMPLIED, IS MADE WHATSOEVER IN CONNECTION WITH THIS REPORT. ENVIRONMENTAL DATA RESOURCES, INC. SPECIFICALLY DISCLAIMS THE MAKING OF ANY SUCH WARRANTIES, INCLUDING WITHOUT LIMITATION, MERCHANTABILITY OR FITNESS FOR A PARTICULAR USE OR PURPOSE. ALL RISK IS ASSUMED BY THE USER. IN NO EVENT SHALL ENVIRONMENTAL DATA RESOURCES, INC. BE LIABLE TO ANYONE, WHETHER ARISING OUT OF ERRORS OR OMISSIONS, NEGLIGENCE, ACCIDENT OR ANY OTHER CAUSE, FOR ANY LOSS OR DAMAGE, INCLUDING, WITHOUT LIMITATION, SPECIAL, INCIDENTAL, CONSEQUENTIAL, OR EXEMPLARY DAMAGES. ANY LIABILITY ON THE PART OF ENVIRONMENTAL DATA RESOURCES, INC. IS STRICTLY LIMITED TO A REFUND OF THE AMOUNT PAID FOR THIS REPORT.** Purchaser accepts this Report "AS IS". Any analyses, estimates, ratings, environmental risk levels or risk codes provided in this Report are provided for illustrative purposes only, and are not intended to provide, nor should they be interpreted as providing any facts regarding, or prediction or forecast of, any environmental risk for any property. Only a Phase I Environmental Site Assessment performed by an environmental professional can provide information regarding the environmental risk for any property. Additionally, the information provided in this Report is not to be construed as legal advice.

Copyright 2020 by Environmental Data Resources, Inc. All rights reserved. Reproduction in any media or format, in whole or in part, of any report or map of Environmental Data Resources, Inc. or its affiliates is prohibited without prior written permission.

EDR and its logos (including Sanborn and Sanborn Map) are trademarks of Environmental Data Resources, Inc. or its affiliates. All other trademarks used herein are the property of their respective owners.

## EXECUTIVE SUMMARY

### DESCRIPTION

Environmental Data Resources, Inc.'s (EDR) City Directory Report is a screening tool designed to assist environmental professionals in evaluating potential liability on a target property resulting from past activities. EDR's City Directory Report includes a search of available city directory data at 5 year intervals.

### RECORD SOURCES

EDR's Digital Archive combines historical directory listings from sources such as Cole Information and Dun & Bradstreet. These standard sources of property information complement and enhance each other to provide a more comprehensive report.

EDR is licensed to reproduce certain City Directory works by the copyright holders of those works. The purchaser of this EDR City Directory Report may include it in report(s) delivered to a customer. Reproduction of City Directories without permission of the publisher or licensed vendor may be a violation of copyright.

Data by

**infoUSA**<sup>®</sup>

Copyright©2008  
All Rights Reserved

### RESEARCH SUMMARY

The following research sources were consulted in the preparation of this report. A check mark indicates where information was identified in the source and provided in this report.

<u>Year</u>	<u>Target Street</u>	<u>Cross Street</u>	<u>Source</u>
2017	<input checked="" type="checkbox"/>	<input checked="" type="checkbox"/>	EDR Digital Archive
2014	<input checked="" type="checkbox"/>	<input checked="" type="checkbox"/>	EDR Digital Archive
2010	<input checked="" type="checkbox"/>	<input checked="" type="checkbox"/>	EDR Digital Archive
2005	<input checked="" type="checkbox"/>	<input checked="" type="checkbox"/>	EDR Digital Archive
2000	<input checked="" type="checkbox"/>	<input checked="" type="checkbox"/>	EDR Digital Archive
1995	<input checked="" type="checkbox"/>	<input checked="" type="checkbox"/>	EDR Digital Archive
1992	<input checked="" type="checkbox"/>	<input checked="" type="checkbox"/>	EDR Digital Archive
1990	<input checked="" type="checkbox"/>	<input checked="" type="checkbox"/>	Haines Criss-Cross Directory
1985	<input checked="" type="checkbox"/>	<input checked="" type="checkbox"/>	Haines Criss-Cross Directory
1980	<input checked="" type="checkbox"/>	<input checked="" type="checkbox"/>	Haines Criss-Cross Directory
1976	<input checked="" type="checkbox"/>	<input checked="" type="checkbox"/>	Haines Criss-Cross Directory
1973	<input checked="" type="checkbox"/>	<input checked="" type="checkbox"/>	Haines Criss-Cross Directory

## FINDINGS

### TARGET PROPERTY STREET

Corttonwood Avenue-Perris Boulevard  
Moreno Valley, CA 92553

<u>Year</u>	<u>CD Image</u>	<u>Source</u>
-------------	-----------------	---------------

### COTTONWOOD AVE

2017	pg A2	EDR Digital Archive
2014	pg A13	EDR Digital Archive
2010	pg A23	EDR Digital Archive
2005	pg A30	EDR Digital Archive
2000	pg A35	EDR Digital Archive
1995	pg A40	EDR Digital Archive
1992	pg A45	EDR Digital Archive
1990	pg A49	Haines Criss-Cross Directory
1990	pg A50	Haines Criss-Cross Directory
1985	pg A52	Haines Criss-Cross Directory
1980	pg A54	Haines Criss-Cross Directory
1976	pg A56	Haines Criss-Cross Directory
1973	pg A58	Haines Criss-Cross Directory

## FINDINGS

### CROSS STREETS

<u>Year</u>	<u>CD Image</u>	<u>Source</u>
-------------	-----------------	---------------

### PERRIS BLVD

2017	pg. A7	EDR Digital Archive
2014	pg. A18	EDR Digital Archive
2010	pg. A26	EDR Digital Archive
2005	pg. A32	EDR Digital Archive
2000	pg. A37	EDR Digital Archive
1995	pg. A41	EDR Digital Archive
1992	pg. A46	EDR Digital Archive
1990	pg. A51	Haines Criss-Cross Directory
1985	pg. A53	Haines Criss-Cross Directory
1980	pg. A55	Haines Criss-Cross Directory
1976	pg. A57	Haines Criss-Cross Directory
1973	pg. A59	Haines Criss-Cross Directory
1973	pg. A60	Haines Criss-Cross Directory

## **City Directory Images**



**COTTONWOOD AVE 2017**

24115 ACEVES, KARLA  
ACOSTA, BEATRIZ  
ADAMS, JASMIN  
ALANIS, MANUEL M  
ALVARADO, ALFONSO A  
ANDRADE, RODRIGO  
ARJONA, NATALI  
ATTALLA, ELAMIR  
BEAME, ARLAENA  
BENITEZ, YURITZA  
BLACKBURN, AARIONA  
BLOW, MARTINE C  
BONILLA, JOSE R  
BONNER, SANTEL  
BROWN, LORENZO  
BYRD, ALONDRA L  
CALDERON, VANESSA  
CAMPOS, ELVIRA M  
CAMPOS, RAMIRO M  
CANZATER, KENNETH  
CARRASCO, CANDELARIA  
CARRINGTON, BREA  
CARTER, JOI M  
CASILLAS, ELIAS  
CASTILLO, JOSE D  
CASTRO, KATHLEEN T  
CERVANTES, ARCELIA  
CHAFIN, MISON S  
CHANG, YOUNA  
CHAPMAN, LARRY A  
CHAVEZ, CINDY  
CHRISTMAS, KATHERINE G  
CLAK, VICTORIA  
CLAY, TANGELA  
CONTERAS, THERESA T  
CORNELIO, ELIZABETH  
CRUZ, DOMINGO  
CRUZ, PABLO  
CUANAL, MIGUEL J  
DANNER, SANDRA K  
DAVIS, CHERYL A  
DELACRUZ, CIRILO  
DELEON, M  
DELEON, MARIANA  
DIAZ, VERONICA  
ENRIQUEZ, KAREN  
ENRIQUEZ, KASSANDRA  
ESPARZA, ALBERTO  
ESPARZA, RENEE  
ESPINOZA, ADRIAN

**COTTONWOOD AVE 2017 (Cont'd)**

24115 ESPINOZA, VERENICE  
ESTRADA, MARIA A  
EVERETT, KAPREAL T  
FAKHREDDINE, AHMAD H  
FELIX, ILLIANNA L  
FERNANDEZ, AMANDA  
FERNANDEZ, ELIZABETH M  
FLORES, FRANCISCO  
FLORES, JANET  
FREDERICK, JOKEBA  
FRIAS, MARIA  
GAINES, ALTHEA  
GAMA, MARIA C  
GARCIA, ALENI  
GARCIA, HERIBERTO  
GARCIA, MARCELA  
GIVENS, MORRIS  
GONZALEZ, FERNANDO  
GONZALEZ, JOSE E  
GONZALEZ, SANDRA  
GORDON, WILLIAM  
GRAY, TAJENAE  
GREEN, DANESHA  
GRIMES, DALE  
GUTIERREZ, ANGEL  
GUTIERREZ, LUIS  
GUTIERREZ, SUSANA  
HAMPTON, JAMES A  
HANSEN, TERESA  
HEREDIA, RICHARD  
HERNANDEZ, LUIS  
HO, ANN M  
HOLT, DAVID  
JONES, SHATOYA  
JULE, FRANK  
KNIGHT, FELICIA  
KOOPERMAN, JESSICA L  
LANGALI, EDNA  
LARIS, PAULA H  
LAVIN, CANDICE  
LEAL, TIBERIO  
LOFTON, AMBER J  
LOPEZ SILVIA V  
LOPEZ, BERTHA S  
LOPEZ, SULEM  
MAGANA, JACQUELINE  
MARISCAL, JOSE  
MARTINEZ, SANDRA  
MASOOD, SAFA  
MAYA, MARTHA

**COTTONWOOD AVE 2017 (Cont'd)**

24115 MAYS, MARQUITA  
MAYS, MARTEL  
MCCOY, RANDALL  
MCCOY, TAMMY J  
MCNEAL, T  
MEDRANO, RAQUEL  
MENDOZA, ERIKA  
MILBURN, JENN  
MIRANDA, MARIA  
MIRANDA, NAHARAI  
MOOERS, MICHELLE  
MORALES, IRMA  
MORRIS, PRINCESS  
NAVARRETE, SALVADOR  
NNABIL, YOUSEFF  
OLGUIN, JOAQUIN  
OLIPHANT, KEITH  
OPETAIA, ANGELICA  
ORTIZ, MIRIAM  
PALAFOX, ROQUE E  
PANIAGUA, PEDRO A  
PARKER, JEROME  
PARRA, JOEL  
PENA, ELENA  
PENA, FRANK R  
PENALOSA, NERISSA O  
PEREZ, ARMANDO  
PEREZ, BIANCA V  
PEREZ, EDGAR  
PERKINS, LEONNA  
PHELIX, LAKEYA  
PONCE, CAROLINA  
PORRAS, HENRY D  
PUENTE, EUGENIO  
QUEVEDO, JULIO C  
QUINTANA, BRENTON K  
RADU, BECKY B  
RAMIREZ, HECTOR  
RAMOS, GISELA  
RANDLE, CORY  
RANDLE, SHARDA  
RAYMUNDO, MARGARITA  
RAZO, MARBELLA  
RECINOS, GLADIS  
RENDON, MARTHA  
REYES, ALBERTO  
REYES, MANUEL D  
RICARDO, FAJARDO  
RILEY, BRITTANY  
RIOS, ABEL

**COTTONWOOD AVE 2017 (Cont'd)**

24115 RIZO, DULCE  
ROBINSON, BILLY  
ROBINSON, PATRICIA A  
RODRIGUEZ, ALEX  
RODRIGUEZ, DAVID Q  
RODRIGUEZ, EBELIN  
RODRIGUEZ, JOSE  
RODRIGUEZ, MARIO  
ROMERO, ANTONIO  
ROMERO, JESSENIA  
SAAD, MANAL  
SALAZAR, SALVADOR  
SALEH, YOUSEF N  
SANCHEZ, JOSE E  
SANDOVAL, BLANCA H  
SARINANA, FRANCES D  
SCHALOW, DEREK  
SHAHZAD, AMIR  
SHUMAN, CATHERINE  
SIMPSON, TRAVIS B  
SJEM, DARLEEN  
SMITH, JONATHAN  
SOBERANES, ELIZABETH  
SORIANO, OSWALDO  
SOTO, SERGIO  
TELLEZ, ANNA M  
TERRELL, JAMEE  
THABATA, AMANI  
THABATAH, MOHMOUD H  
TORRES, ENRIQUE  
TRIANO, MAYTE  
URROZ, MARIA C  
VALDES, DYLAN G  
VASQUEZ, ELIZABETH  
VERA, ELISEO  
VERGARA, CARLOS  
VEYNA, NIZA  
VILLANUEVA, SUSAN  
VILLEGAS, CANDIS E  
VILLEGAS, MARISELA  
VIZCARRA, MELISSA  
WASHINGTON, LATASHA  
WEAVER, TONI  
WESTCOTT, LISA  
WHITAKER, JAMILLAH  
WHITE, CARLA  
WILLIAMS, LIZA  
WILSON, FAITH  
WILSON, SHAPRIE  
WILSON, SYMONE

## COTTONWOOD AVE 2017 (Cont'd)

24115	ZAMALLOA, BORIS F ZAMBRARO, ANA ZERO, ARDWAN
24306	BOLANOS, VICTOR F
24318	WALL, STEVEN A
24330	HERNANDEZ, MIGUEL A
24340	DAVIS, RONALD G
24352	VASQUEZ, OMAR
24364	OCHOA, DANIEL G
24376	VARGAS, VALENTIN M
24395	HERNANDEZ, ROSARIO
24421	SALDANA, JUAN M
24435	LEBLANC, BRENDA V
24451	MASON, RICKY H
24461	TERRY, JANECE L
24830	TORRES, ERICA
24854	PINTOR, SALVADOR
24858	HERNANDEZ, ROGELIO J
24862	RICHARDSON, BARBARA L
24894	LUCATERO, HORTENCIA
24926	RODRIGUEZ, ANDY
24960	GARCIA, ISMAEL I
25075	ST CHRISTOPHER CATHOLIC CHURCH
25165	LATHROP, RON
25652	GREEN, MARCUS
25654	STAR, GREGORY
25658	HEIM, FRANK J
25666	BENOIT, CHRISTIANA L
25696	GUZMAN, PORFIRIO
25710	NICHOLS, LOUIE R
25746	ORTEGA, PETER D
25748	DAVIS, FRANKIE G
25750	TERRIEN, NORMA D
25752	ALEMAN, EDUARDO N
25754	BROWN, DEWAIN H
25756	GUTIERREZ, RAFAEL
25758	ATLANTIS DISTRIBUTORS MILLER, TYSON
25901	BURGOS, MANOLO
25941	WASS, PETER W
25947	WASS, LINDA
25961	CARRION, JOHN J
25991	PEREA, ANA A
26321	WHITAKER, MITCHELL B
26341	AGRAS, CONRADO O
26345	FELDON, CHRISTINE A
26401	FLORES, ADRIAN
26421	PORRAS, INGRID M

## PERRIS BLVD      2017

12230 GARCIAS SUPPLEMENTS OF MORENO VALLE  
 PALACIOS VICTOR LAW OFFICE  
 UHURU DOLLS & FIGUERINES  
 12240 OREILLY AUTO PARTS  
 12252 COAST DENTAL  
 TITLEMAX OF MORENO VALLEY CA 1  
 12254 PAPA JOHNS PIZZA  
 SECRET GARDEN MANAGEMENT COMPANY  
 12256 ALBERTITAS MEXICAN FOOD  
 12262 HOLLYWOOD NAILS & SPA  
 PROGRESSIVE  
 12264 ANH THU QUACH DDS  
 HARRY KARMA DDS  
 SPARKLE FAMILY DENTISTRY  
 12268 ALLSTATE  
 12270 SUBWAY  
 TOOTY FROOTY MORENO VALLEY 1  
 12274 L A 2 MOVAL  
 12275 WALGREENS  
 12276 DIVINE FASHION OUTLET  
 MORENO SMOKE SHOP INC  
 12280 CVS PHARMACY  
 12320 DDS DISCOUNTS  
 DOLLAR TREE  
 12341 PERRIS BURGERS  
 12350 BANK OF AMERICA  
 BANK OF AMERICA FINANCIAL CENTER  
 12370 DESTINY HOME HEALTH  
 12371 MCDONALDS  
 12400 24 HOUR EMERGENCY LOCKSMITH  
 CARMINAS MEXICAN FOOD  
 GARAGE DOOR REPAIR  
 GARAGEDOOR REPAIR MORENO VALLEY  
 VALERO  
 12605 LITTLE BAMBINOS PIZZA INC  
 12607 SEMI & NEW THRIFT STORE  
 12615 JUAN POLLO  
 12630 MARGIRITAS GRILL RESTAURANT & CATER  
 12656 A LIPSTICK BAIL BONDS  
 A1 AIR DUCT CLEANING  
 AA ACCIDENT ATTORNEYS PLC  
 ABSOLUTE BAIL BONDS  
 ACCELERATED APPRAISALS  
 ACCIDENT LAWYERS PLC  
 ACE WEED ABATEMENT INC  
 ACR SERVICES  
 ACTIVE DRILLING & PUMP SUPPLY  
 AIR CONDITIONING BY AMERICAN INDEPEN  
 ALADDIN BAIL BONDS  
 AMERICAN LIBERTY BAIL BONDS

## PERRIS BLVD

2017

(Cont'd)

12656 ANTIMITE TERMITE & PEST CONTROL  
AUTOZONE  
BEKINS  
BERGENER & ASSOCIATES  
BEST IMPRESSIONS  
BEST TAX SERVICE  
BLUEBIRD PUBLISHING  
BROTHERS TOWING INC  
BUDGET TRUCK RENTAL  
CALIFORNIA ATTORNEY GROUP  
CONSUMERS LAW GROUP ADS  
CYNTHIAS HAIR CARE  
DAILY BLOSSOM  
DIG DUG UNDERGROUND INC  
DR PLUMBER  
E & M CONSTRUCTION  
EXCEL STEAM CARPET & UPHOLSTERY CLEA  
GERALD A SPALA ATTORNEY AT LAW  
GOTTA HAVIT PROP SHOP  
GREAT DEAL INSURANCE SVS INC  
H & P FIRE EQUIPMENT  
H&R BLOCK  
HERBERT BAIL BONDS  
HI FIDELITY PRODUCTIONS  
HIGHLAND FAIRVIEW PROPERTIES  
HOLDER PLUMBING  
HURST REAL ESTATE  
KAMPF SCHIAVONE & ASSOCIATES APC  
KENS LOCK & KEY  
KWONS PAINTING INC  
L & H PAINTING  
LAW OFFICE OF WILLIAM  
LOCK & KEY SERVICES INC  
LOW COST OUTLET  
LYNCH L O QUALITY WELLS & PUMPS INC  
M & M REFRIGERATION & AIR CONDITIONI  
MAGNOLIA HEATING & COOLING  
MISSION HILLS MORTGAGE  
MORENO VALLEY ENGINE  
MORENO VALLEY TAXI  
MOSS BROS BUICKGMC INC  
NASEEM A ATTAR MD INC  
NYMANS DRAPERIES PAT  
ORDER WM VAN ATTORNEY  
PREFERRED SERVICE HEATING  
PREFERRED SERVICE HEATING & AC  
PREFERRED SERVICES HEATING & AC  
QUALITY PLUMBING  
R & R TILE  
RANCHO PLUMBING

## PERRIS BLVD

2017

(Cont'd)

12656 RENEWAL LIFE FELLOWSHIP  
 ROSS FENCE  
 SAN BERNARDINO & RIVERSIDE COUNTIES  
 SAVE ON CARPET & TILE  
 SERVICEMASTER CLEAN  
 SERVPRO  
 SEVENTHDAY AVENTIST CHURCH  
 STANLEY PEST CONTROL  
 STATE FARM INSURANCE  
 SUNGADA STUDIOS  
 THE BEE GUYS BEE REMOVAL  
 TIME WARNER CABLE  
 WASHINGTON MORTGAGE CORP  
 WESTERN CARPET CARE  
 WESTERN FIRE CO  
 WRIGHT SEPTIC TANK SERVICE  
 YU 1 PAINTING  
 12715 PARKER, CHERYL A  
 12725 ST CHRISTOPHER DENTISTRY  
 12729 AGUILAR, FERNANDO  
 12760 BELLOC, ISAAC  
 CHACON, FRANK  
 HARRIS, ANGELA B  
 KINDER, JEANEAL E  
 NGUYEN, ANDREW  
 POLANCO, JOSE A  
 SHALIKAR, FRESHTA  
 SHILELDS, ANTHONY C  
 SMITH, BRITTENY  
 12765 EPHRAIM, ROBERT F  
 SAAVEDRA, JUAN A  
 12773 DUNLAP, NADEL  
 12777 VALDEZ, RUTH A  
 12800 ALBA, YESENIA E  
 EBRAHIMI, EVAN R  
 LECARO, MARTHA A  
 MAYNEZ, SALVADOR D  
 MCDANIEL, MICHAEL  
 ROMERO, GRACIELA  
 STROBL, JIM G  
 TORRES, ROSIE V  
 12801 TURNER, SHEILA  
 12819 CARNES, STEPHANIE D  
 12830 FAUX, BRIAN R  
 GARCIA, JAQUELIN  
 SANCHEZ, ERVEY  
 TANKSLEY, ROBERT L  
 12860 BOYCE, VERNON  
 PERKINS, TERESA  
 POPE, DEBORAH B



## PERRIS BLVD

2017

(Cont'd)

12860 STUART, RICHARD  
 TRAPP, BENNIE G  
 TRAPP, GENE  
 WITCKEN, MARY  
 12875 MINGUCHA, HECTOR  
 12900 CASTILLO, DAVID  
 DAVID CASTILLO DDS  
 INGE HARDY DDS  
 MAYNARD POPUE DDS  
 MERVIN ELSTROM DDS  
 MOHAMED A HASSAN DDS MS  
 PAM STILSON DDS  
 RELIABLE ONTIME FREIGHT LLC  
 SUNNYMEAD DENTAL GROUP  
 12950 ALVARADO, JESSE P  
 BARLOW, BENNIE  
 CARPO, MODESTO  
 CAZARES, ELVA  
 CORRAL, J  
 DEAR, ELEANOR  
 ETHRIDGE, GLADYS M  
 HARRIS, M  
 LAM, TUAN T  
 MELAY, FRANCES  
 MIELE, MARK R  
 MILLER, KATHERINE M  
 MORA, JOAN S  
 MUSE, DORIS J  
 NAVA, ALICIA  
 OROZCO, JOSE  
 RODRIGUEZ, MARTHA A  
 SINGLETON, ANNRITA  
 SOTO, GUADALUPE  
 SPRAGLEY, LARRY  
 12970 VILLAGRAN, MARTHA  
 12980 ALLEN, GILBERT  
 APULU, ROSSLYN  
 BAINES, SHIRLEY  
 BEELES, MILO  
 BROWN, YVONNE C  
 BUENA, M  
 CARPINTER, IRESE  
 COKASH, CAROL  
 COOLEY, Z  
 FERNANDEZ, OLIVIA  
 FOSTER, JAMES  
 HEREDIA, EMILIA  
 MARTIN, RENELL  
 MELEIKA, GEORGETTE  
 MENDEZ, MIREYA Q

## PERRIS BLVD

2017

(Cont'd)

12980	QUEA, ROSA RESTREPO, VILMA RICKS, ROSALIND R SHIPP, RONALD L SMITH, ARTICE WALKER, JO A WARREN, EMMA WILLIAMS, CHERAL WILLIAMS, DOMINGO D ZAMORANO, MARGARET
12981	50 STATE CAR TRANSPORTATION ADT SECURITY SERVICES ALTICORE REALTY BARAKAH MARKETING BLUE VISION INVESTMENT LLC CARDSERVICE NEW ACCOUNTS E & E INCOME TAX SERVICE ELITE PROFESSIONAL CENTRE FRED JEFFERSON MEMORIAL HOME FOR BOY J & D INCOME TAX MEDHANIT ALEM MEDICAL CLINIC MORENO VALLEY COUNTY BAIL BONDS PERRIS ISLE RODRIGUEZ SERENITY PROPERTY MANAGEMENT U S IMMIGRATION LAW OFFICE
13027	CARIB ENTERPRISE FAITH CENTER CHRISTIAN BOOK & BIBLE
13057	POPULAR JEWELRY & LOAN
13117	A & A DISCOUNTS ALS BUSINESS SERVICE COMPLETE PC SPECIALIST KIDS NUTRITIONAL CENTER RAQUELS JEWELRY & GIFTS STRONG ARM SECURITY
13121	ASHLEYS PARTY PALACE FRANK S LIQUORS & MARKET FRESH HELADOS MARTHAS HAIR FASHION
13143	STEVENS, JOE
13157	URRUTIA, ROSY
13373	99 CENT ONLY STORES ALL STAR PIZZA CARNICERIA LAS GLORIAS ELEGANTIA INC FAMILY DENTAL CARE FAMILY FISH MARKET GLOBAL REALTY JAR INSURANCE SERVICES LYDIAS HAIR DESIGNERS

**PERRIS BLVD****2017****(Cont'd)**

13373	MANILA RANCH
	MIRIAMS BEAUTY SALON
	OBY INTERNATIONAL
	PARAGON TATTOO STUDIO
	PETER PAUL FELICIANO DMD
	RCA
	RODRIGUEZ MATTRESS
	TAQUERIA 2 PORTRILLOS
	TIKAL INSURANCE SERVICES
	TOOTY FROOTY MORENO VALLEY 2
	UNITED FURNITURE
	VALLEY DECORATORS & DESIGN
	VALLEY LIQUOR & MARKET
	ZAPATAZ RESTAURANT
13473	DOLLAR GENERAL STORE
13608	NELLUM, ASHONDA
13816	SIC, RICARDO
13911	BAY ELEMENTARY SCHOOL
	MORENO VALLEY UNIFIED SCHOOL DISTRIC
13945	KFC
13949	KFC
14055	AGUAYO INSURANCE SOLUTIONS
	BOOST MOBILE
	CHECK N GO
	GASRDEN OF ROSESD
	K & K NAIL SPA
	LIDIAS HAIR DESIGNERS
14070	WSS
14090	3 COLORS JEWELERS
	ASENCIO, M
	BUCKINGHAM PALACE STUDIOS
	CIGARETTE PLUS
	LYDIA HAIR DESIGN
14175	ABLE STORAGE

## COTTONWOOD AVE 2014

24115 ACOSTA, BEATRIZ  
ADAMS, JASMIN  
AGUILAR, FRANCISCO J  
ALANIS, MANUEL M  
ALBA, JESUS  
ALVARADO, ALFONSO A  
ARJONA, NATALI  
ARLINE, VICTORIA S  
ATTALLA, ELAMIR  
BEANE, ARLAENA  
BERROSPE, HENRY  
BHATTI, AMNA  
BLOW, MARTINE C  
BLOW, SHARESE  
BONILLA, JOSE R  
BROWN, REGENIA L  
BRUNSON, JASMINE  
CALDERON, VANESSA  
CANZATER, KENNETH  
CARRASCO, CANDELARIA  
CARRILLO, AMY  
CASTELLANOS, HECTOR  
CASTILLO, JOSE D  
CHAFIN, MISON S  
CHANG, YOUNA  
CHAVEZ, CINDY  
CHAVEZ, SILVIA  
CHROMY, JENNIFER  
CIANCIO, TONI A  
CLAY, MARQUITA  
CONTREAS, MARIA T  
CORNELIO, ELIZABETH  
CRUZ, PABLO R  
CUANAL, MIGUEL J  
DANNER, SANDRA K  
DAVIS, CHERYL A  
DELACRUZ, CIRILO  
DELEON, M  
DERRAGON, NICHOLAS  
DIAZ, ALDHAIR  
DICKERSON, GREGORY O  
DRUMMOND, SHIQUINTA  
ENRIQUEZ, KAREN  
ESTRADA, MARIA A  
FAKHREDDINE, AHMAD H  
FALCON, JESSE C  
FARHA, KHADIGAH  
FELICIA, SPRINGER Y  
FERNANDEZ, AMANDA  
FERNANDEZ, ROBERTO

**COTTONWOOD AVE 2014 (Cont'd)**

24115 FLORES, GERARDO  
FONTES, CARLA C  
FORDHAM, LAQUITTA  
FRIAS, MARIA  
GAMA, MARIA C  
GARCIA, YVONNE  
GILL, ELLEN J  
GINES, ZULMA  
GOMEZ, LUZ  
GONZALEZ, FERNANDO  
GONZALEZ, JOSE  
GORDAN, IAN  
GORDON, WILLIAM  
GUTIERREZ, SUSANA  
HABIL, NERMEEN  
HARRIS, TOYA H  
HARVEY, UNNETTE  
HEACOCK PLACE APARTMENTS  
HEREDIA, RICHARD  
HERENDEZ, CARLOS  
HERNANDEZ, LETICIA  
ISMAIL, YUSEF H  
JABARA, MONA A  
JIMENEZ, IRENE  
JULE, FRANK  
KAPREAL, EVERETT  
LARIS, PAULA H  
LEAL, TIBERIO  
LOFTON, AMBER J  
LOPEZ, ESTRELLA  
LOPEZ, SARA  
LOPEZ, SULEM  
MAHNKE, RAQUEL  
MARTINEZ, MINDY  
MASOOD, SAFA  
MAYS, MARQUITA  
MAYS, MARTEL  
MEDINA, CHARISSE  
MEJIA, JESTINA  
MENDOZA, ERIKA  
MEZA, KRISTY D  
MIRANDA, MARIA  
MORALES, IRMA  
MORENO, MARIA  
MURPHY, TERRI  
NEGRETE, CINTHIA  
NUNEZ, SELENE  
OLIPHANT, KEITH  
OLIVARES, MARIA D  
OPETAIA, ANGELICA

**COTTONWOOD AVE 2014 (Cont'd)**

24115 ORTEGA, BLANCA C  
ORTIZ, FRANCISCO  
PANIAGUA, PEDRO A  
PENA, ELENA  
PEREZ, BIANCA V  
PEREZ, EDGAR  
PEREZ, JESSE S  
PEREZ, QUIRINO  
PERKINS, SHIRKETTA  
PINEDA, ELMER  
PORRAS, HENRY D  
PUENTE, EUGENIO  
QUESADA, REFUJIO  
QUEVEDO, JULIO C  
QUINTANA, BRENTON K  
QUINTERO, MARISSA  
RADU, BECKY B  
REYES, MANUEL D  
RIOS, ABEL  
RIOS, BRENDA  
RIZO, RAMIRO  
ROBINSON, BILLY  
ROBLES, NERI  
RODRIGUEZ, DAVID Q  
RODRIGUEZ, SAMANTHA  
ROMERO, ANTONIO  
SALAZAR, SALVADOR  
SALEH, YOUSEF  
SALGADO, DESIREE  
SANCHEZ, RAMON  
SANDOVAL, BLANCA H  
SCHALOW, DEREK  
SCORZA, AYANA  
SCOTT, CAROL  
SERRANO, TERESA  
SMITH, PATRICIA  
SOBERANES, ELIZABETH  
SORIANO, OSWALDO  
SPIVEY, TRACY L  
SULT, ROBERT L  
TAYLOR, JASMINE R  
TERRELL, JAMEE  
THABATAH, HANAN  
VALENZUELA, CRESENCIO  
VASQUEZ, ELIZABETH  
VELASCO, EMELLY  
VERDUSCO, MARIA  
VIZCARRA, MELISSA  
WHITAKER, JAMILLAH  
WILLIAMS, LIZA

## COTTONWOOD AVE 2014 (Cont'd)

24115	WILLIAMS, TRACY ZAMALLOA, BORIS F ZAMBRANO, ANA
24250	SNYDER, LEON E
24280	VANGOY, JASON M
24306	BOLANOS, VICTOR F
24318	WALL, STEVEN A
24330	HERNANDEZ, MIGUEL A
24340	OCCUPANT UNKNOWN,
24352	VASQUEZ, OMAR
24364	VARGAS, HERIBERTO D
24376	VARGAS, VALENTIN M
24381	OCCUPANT UNKNOWN,
24395	HICKS, ALEXIS MCARTHUR, JAMES L PIERRE, CALVIN
24421	SALDANA, JUAN M
24435	HAYES, JACOB
24451	MASON, RICKY H
24461	TERRY, JANECE L
24830	TUCKER, TEREASA L
24850	TRAN, JONE
24854	PINTOR, SALVADOR
24858	HERNANDEZ, RUBEN
24862	ATILANO, ARACELI RICHARDSON, BARBARA
24894	REYES, ALBERTO
24904	BARRON, RODANIEL N
24916	VACA, GUSTAVO C
24926	ALAMO, RICARDO
24936	OCCUPANT UNKNOWN,
24960	PINEDA, GARCIA I
25165	COSTALES, F LATHROP, MIKE
25652	PONCE, ANA
25658	HEIM, FRANK J
25666	BENOIT, CHRISTIANA M
25696	HENDERSON, JOHN
25710	NICHOLS, LOUIE R
25746	ORTEGA, PETER D
25748	DAVIS, FRANKIE G
25750	TERRIEN, NORMA D
25752	ALEMAN, EDUARDO N
25754	BROWN, DEWAIN H
25756	GUTIERREZ, RAFAEL
25758	ATLANTIS DISTRIBUTORS MILLER, TYSON
25901	CUBRAL, LUIS
25941	WASS, PETER W
25947	WASS, LINDA

**COTTONWOOD AVE 2014 (Cont'd)**

25961 CARRION, JOHN J  
25981 ARJONA, IGNACIO  
25991 RIVERA, BULMARO T  
26321 WHITAKER, MITCHELL B  
26341 GRAHAM AIR CONDITIONING & HEATING  
LUCERO, KELCEE  
26345 FELDON, DAVONA  
26401 FLORES, ADRIAN  
26421 PORRAS, I



## PERRIS BLVD      2014

12230	HCR HOMES & LANDS NEW, CHRISTIAN PALACIOS VICTOR LAW OFFICE OF UHURU DOLLS & FIGUERINES
12240	OREILLY AUTO PARTS
12254	PAPA JOHNS PIZZA
12256	ALBERTITAS MEXICAN FOOD
12262	HOLLYWOOD NAILS & SPA PROGRESSIVE
12264	SPARKLE FAMILY DENTISTRY
12268	ALLSTATE
12270	SUBWAY SANDWICHES TOOTY FROOTY
12274	L A 2 MOVAL
12276	DIVINE FASHION OUTLET MORENO SMOKE SHOP INC
12280	SAVON DRUGS
12320	DDS DISCOUNTS DOLLAR TREE
12341	PERRIS BURGERS
12350	BANK OF AMERICA
12370	DESTINY HOME HEALTH
12371	MCDONALDS
12400	CARMINAS MEXICAN FOOD ULTRAMAR
12531	PROGRESSIVE
12600	SQUEAKY KLEAN SERVICE
12601	AUTOZONE
12605	LITTLE BAMBINOS PIZZA INC
12607	SEMI & NEW THRIFT STORE
12612	JACKSON, JAMIEN
12615	JUAN POLLO NUMBER 101
12630	MARGIRITAS GRILL RESTAURANT & CATER
12656	ACTION RESTORATION AMERICAN LIBERTY BAIL BONDS BROTHERS TOWING INC DIG DUG UNDERGROUND INC JEREMY GARZON STATE FARM INSURANCE LOCK & KEY SERVICES INC MISSION HILLS MORTGAGE MOSS BROS BUICKGMC INC OAKLEAF INFANT & CHILDCARE AGENCY PENSKE TRUCK RENTAL PREFERRED SERVICE HEATING & AC VAN ORDER WM ATTORNEY
12680	SCRUGGS, DAIJA
12715	CUNNIFF, CRAIG P
12725	ST CHRISTOPHER DENTISTRY
12729	AGUILAR, FERNANDO
12760	BEAN, JAMES L

## PERRIS BLVD

2014

(Cont'd)

12760 CURRY, DIANA D  
 GILES, KEITH G  
 HARRIS, ANGELA M  
 HUNG, STEPHEN W  
 KINDER, JEANEAL E  
 MANN, JAMES M  
 RUMPH, MYRTLE F  
 12765 CORBIN, RONISHA  
 EPHRAIM, ROBERT F  
 SAAVEDRA, JUAN A  
 12773 DUNLAP, NADEL  
 12777 HOME GALLERY  
 12795 IZVERNARI, MARTHA  
 12800 BENTON, GLENN  
 EBRAHIMI, EVAN R  
 FOSTER, NICOLE A  
 GOMSI, NOELLE N  
 NUNEZ, AUSTREDERTA  
 STROBL, JIM J  
 TORRES, ROSIE V  
 WALKER, DEIRDRE  
 WHITE, AARON  
 12801 OCCUPANT UNKNOWN,  
 TURNER, SHEILA  
 12819 KATRENICH, WILLIAM N  
 12830 COLE, DAVID  
 DIAZ, ARLEEN M  
 FAUX, FRANKLIN J  
 GARCIA, VIRGINIA  
 LEON, GINA  
 TANKSLEY, ROBERT L  
 12833 OCCUPANT UNKNOWN,  
 12860 CHANG, NOAH  
 GUTIERREZ, CARLOS  
 MATUS, ARTURO E  
 MILLER, PAUL L  
 PERKINS, TERESA  
 TRAPP, BENNIE G  
 WILLIAMS, TONI R  
 12865 HURST, DOMONIC E  
 12875 MINGUCHA, HECTOR  
 12900 CASTILLO DAVID DDS  
 ELLSTROM MERVIN DDS  
 HARDY INGE DDS  
 HARRISON KENNETH T DDS MS  
 HASSAN MOHAMED A DDS MS  
 OXYFRESH WORLD WIDE  
 POGUE MAYNARD DDS  
 STILSON PAM DDS  
 SUNNYMEAD DENTAL GROUP

## PERRIS BLVD

2014

(Cont'd)

12950 BARLOW, BENNIE  
CASPER, REBECCA  
DEAREVALO, MARGARITA S  
GOODRICH, ROBERT  
GRAY, ESTELLA  
KHALIL, LATIF  
LAM, TUAN T  
MCMILLAN, C  
MEDINA, DANIEL  
MELAY, FRANCES  
MILLER, BOBBIE  
MORALES, ROSALIA  
OROZCO, JOSE  
RIVERA, JOSE  
ROBERSON, JOE  
SADIE, KERR  
SILVA, DEAREVALO M  
SIMMONS, JEAN F  
SINGLETON, ANNRITA  
SMITH, M  
SOTO, GUADALUPE  
TORRES, AIDA M  
12960 ANDERSON, DORIS G  
12970 ANDERSON, VERNELLE  
CHAFIN, LLOYD  
CHAPRON, CLEVELAND  
CISNEROS, JUAN  
CORDAZ, HIRMA  
GASCA, RAFAEL  
GOMEZ, ALBERTO  
HENDERSON, WILDA  
JAMES, CAROLYN  
MOORE, ARLEANA A  
RUIZ, ROSA  
SIMMONS, JAMES  
SIMS, SHIRLEY  
VALENCIA, JAIME O  
VALENZUELA, ALICIA C  
VILLAGRAN, MARTHA  
12980 ALLEN, GILBERT  
BEELES, MILO  
BUENA, LEO  
COKASH, CAROL  
CONLEY, WINIFRED  
EDDY, VIRGINIA  
FERNANDEZ, OLIVIA  
FLORES, ARMANDO  
FOLKES, ANNIE  
HERMOSILLO, MAGDLENA  
HIMES, TANIYSHA

## PERRIS BLVD

2014

(Cont'd)

12980 LEVIN, SHELDON  
 LOPEZ, CRISTOBAL  
 MELEIKA, GEORGETTE  
 MILTON, BERTHA  
 PASKINS, LEANDRA  
 PIERCE, LAKISHA  
 QUEA, ROSA  
 RICKS, ROSALIND  
 SERNA, R  
 SHIPP, RONALD L  
 SMITH, ARTICE  
 STOKLEY, WENLIE  
 WARREN, EMMA  
 WILLIAMS, DOMINGO D  
 WILLIAMS, JOHNNIE  
 WINSTON, H  
 12981 50 STATE CAR TRANSPORTATION  
 ALTICORE REALTY  
 DISCOUNT LEGAL SERVICES  
 E & E INCOME TAX SERVICE  
 FARMERS INSURANCE GROUP  
 FRED JEFFERSON MEMORIAL HOME FOR BOY  
 INLAND EMPIRE TRANSPORT  
 J & D INCOME TAX  
 LEONHARD MARIA FARMERS INSURANCE  
 MEDHANIT ALEM MEDICAL CLINIC  
 REGIONAL SECURITY PATROL  
 RODRIGUEZ  
 SERENITY PROPERTY MANAGEMENT  
 USIMMIGRATION LAW OFFICE  
 13027 CARIB ENTERPRISE  
 FAITH CENTER CHRISTIAN BOOK & BIBLE  
 13117 A & A DISCOUNTS  
 COMPLETE PC SPECIALISTS  
 KIDS NUTRITIONAL CENTER  
 RAQUELS JEWELRY & GIFTS  
 SUN VALLEY REAL ESTATE  
 VANCE, WARREN L  
 13121 ASHLEYS PARTY PALACE  
 CASILLAS, NELIDA  
 FRANK S LIQUORS & MARKET  
 MARTHAS HAIR FASHION  
 PERRIS INTERNET CAFE  
 13141 OCCUPANT UNKNOWN,  
 13143 ESCOBEDO, BEATRICE L  
 13151 GOLTRY, A  
 13153 OCCUPANT UNKNOWN,  
 13157 OCCUPANT UNKNOWN,  
 13161 OCCUPANT UNKNOWN,  
 13231 GOODYEAR

**PERRIS BLVD****2014****(Cont'd)**

13373 99 BARGIN MART  
A CENTER FOR FAMILY DENTAL CARE  
ALL STAR PIZZA  
CARNICERIA LAS GLORIAS  
CLINICA MEDICA PARA TODOS  
FAMILY DENTAL CARE  
FAMILY FISH MARKET  
FELICIANO PETER PAUL DMD  
FORMOSA RENTALS LLC  
GLOBAL REALTY  
JAR INSURANCE SERVICES  
LYDIAS HAIR DESIGNERS  
MANILA RANCH  
MIRIAMS BEAUTY SALON  
OBY INTERNATIONAL  
PARAGON TATTOO STUDIO  
RODRIGUEZ MATTRESS  
TECHTREND INC  
TIKAL INSURANCE SERVICES  
TOOTY FROOTY  
VALLEY DECORATORS & DESIGN  
VALLEY LIQUOR & MARKET  
ZAPATAZ RESTAURANT  
13473 DOLLAR GENERAL STORE  
13608 BANDA, MAURICIO  
13620 CASTILLO, ELI  
13816 SIC, RICARDO  
13836 OROSZO, JOSE  
13911 BAY ELEMENTARY  
MORENO VALLEY UNIFIED SCHOOL DISTRIC  
13945 KFC MORENO VALLEY  
14055 AGUAYO INSURANCE SOLUTIONS  
GARDEN OF ROSES  
GASRDEN OF ROSESD  
LIDIAS HAIR DESIGNERS  
LOS AMAYA ELECTRONICA Y  
LOS AMAYA ELECTRONICA Y DISCOT  
14070 W S S 56  
14090 3 COLORS JEWELERS  
CIGARETTE PLUS  
14175 ABLE STORAGE  
BUDGET TRUCK RENTAL

**COTTONWOOD AVE 2010**

24115 ADAMS, RICHARD  
AGUILAR, ADALINA  
ALANIS, MANUEL M  
ALBA, JESUS  
ALHYATI, HUSSEIN S  
ALVAREZ, MONICA  
AMADOR, G  
AVILA-GUERRERO, HUGO A  
BARKER, TIFFANI  
BLANCA, ANTONIA  
BLOW, SHARESE  
BOJORQUEZ, JOSEFINA  
CARR, RICHARD R  
CASH, LANIESHA J  
CASTILLO, VERENICE  
CHROMY, JENNIFER  
CIANCIO, TONI A  
CORONA, VANESSA  
CRUZ, PABLO R  
CUANAL, MIGUEL J  
DAVIS, JEANETTE S  
DAVIS, TANICE  
DESPARD, MARIA  
DIAZ, JORGE A  
DIAZPARRA, JOEL  
DICKERSON, GREGORY O  
DRAYTON, LASHUNDRA  
ESCALERA, MARIA I  
FALCON, JESSE C  
FLORES, CHARLES  
GARCIA, ANGIE S  
GARDUNO, CARMEN  
GRIMES, LATRICE L  
HARVEY, UNNETTE  
HEACOCK PLACE APARTMENTS  
HERENDEZ, CARLOS  
HUSSEIN, MOHAMED  
ISMAIL, YUSEF H  
JONES, CANDICE M  
JULE, FRANK  
KIM, YOUNMI  
LEON, EDITH T  
LOMELI, DAISY  
LOPEZ, ESTRELLA  
MARTIN, PAUL L  
MARTINEZ, ALFONSO A  
MAYNEZ, ELIZABETH  
MCBRIDE, NICOLE  
MCCOY, TAMMY J  
MCMARTIN, SARAH

## COTTONWOOD AVE 2010 (Cont'd)

24115 MEDRANO, RAMONA  
 MEJIA, IRENE  
 MENDOZA, LORENA  
 MEZA, KRISTY D  
 MIRAMONTES, BERENICE  
 MIRANDER, ABEL  
 MOORE, TARINO  
 MORALES, LEANNA  
 MORALESRODRIGUEZ, ADRIANA  
 MORENO, MARIA  
 MUNOZ, KRISTINA  
 NEGRETE, MELISSA  
 NIETO, NACANI L  
 NUNEZ, BERTHA  
 OLIVARES, MARIA D  
 ORTIZ, FERNANDO  
 PACHECO, SOCORRO  
 PENA, MAGDALENA  
 PEREZ, MORENO A  
 PINEDA, ELMER  
 POPEJOY, LYNN  
 QUEVEDO, LUIS C  
 QUEZADA, CRISTINA  
 QUINTANA, DARLENE  
 RACHAL, JANA E M  
 RANGEL, TOMASA  
 ROBINSON, BILLY  
 RODRIGUEZ, ALEX  
 RODRIGUEZ, DAVID  
 ROJAS, KIARA  
 ROMERO, ANTONIO  
 RUVAKABA, LAURA  
 SALAZAR, SALVADOR  
 SALGADO, DESIREE  
 SANCHEZ, ERIKA  
 SANDOVAL, JORGE  
 SPIVEY, TRACY L  
 SUTTER, KIMBERLY L  
 VASQUEZ, ISAI  
 VEGA, ALEXA  
 VENEGAS, SERGIO  
 VERA, BLANCA A  
 VERDUSCO, MARIA  
 VIZCARRA, MELISSA  
 YOUNGE, CORONDA  
 ZAMALLOA, BORIS F  
 ZAMBADA, ISMAEL  
 ZAMORA, ROSEMARY  
 24250 SNYDER, MICHAEL L  
 24280 OCCUPANT UNKNOWN,

## COTTONWOOD AVE 2010 (Cont'd)

24306 YANN, CHANBURI  
 24318 WALL, STEVEN A  
 24330 OCCUPANT UNKNOWN,  
 24340 DAVIS, RONALD G  
 24352 SILVA, MARIA  
 24376 MENDEZ, VALENTIN M  
 24381 OCCUPANT UNKNOWN,  
 24395 MCARTHUR, JAMES L  
 24421 NEWTON, JEFFERY P  
 24435 LEBLANC, BRENDA V  
 24451 MASON, RICKY H  
 24461 OCCUPANT UNKNOWN,  
 24830 LOPEZ, TOMAS B  
 24850 SHEN, CAROLINE  
 24854 PINTOR, SALVADOR  
 24858 HERNANDEZ, SILVI  
 24862 RICHARDSON, BARBARA  
 24894 OCCUPANT UNKNOWN,  
 24904 BARRON, RODANIEL N  
 24916 VACA, GUSTAVO C  
 24926 OCHOA, MANUEL  
 24930 FLESNER, DAVID H  
 24936 VILLANUEVA, ANTHONY  
 24960 FLORES, RODOLFO  
 25165 LATHROP, RON  
 LE, VICK K  
 LEKATHY, SUONG  
 25654 EVANS, TINA  
 25658 HEIM, FRANK J  
 25696 DIETEREN, JEANNE E  
 25710 NICHOLS, LOUIE R  
 25746 ORTEGA, PETER D  
 25748 DAVIS, FRANKIE G  
 25750 THERRIEN, NORMA D  
 25752 ALEMAN, EDUARDO N  
 25754 BROWNIE ELECTRIC  
 VELASQUEZ, M  
 25756 GUTIERREZ, RAFAEL  
 25758 ATLANTIS DISTRIBUTORS  
 MILLER, GARY L  
 25901 STIGER, REGINALD A  
 25941 WASS, PETER W  
 25947 RIVERA, PEDRO  
 25961 CARRION, JOHN J  
 25981 DIAZ, JULIE  
 25991 CISNEROS, GUADALUPE  
 26321 WHITAKER, MITCHELL B  
 26341 VEGA, JESUS  
 26401 FLORES, ADRIAN  
 26421 OCCUPANT UNKNOWN,



**PERRIS BLVD 2010**

12230 FIRST FINANCIAL SVC  
12240 KRAGEN AUTO PARTS  
12252 GAME CRAZY  
HOLLYWOOD VIDEO  
12254 PAPA JOHNS PIZZA  
12256 LA BARQUITA MEXICAN FOOD  
12262 HOLLYWOOD NAILS & SPA  
12264 NICHOLAS ANNE DDS  
SPARKLE FAMILY DENTISTRY  
12266 MICHAEL DOUGHNUT SHOP  
12268 AAA CASH ADVANCE  
12274 LA2 MOVAL  
WEBSTERS AVON BEAUTY CTR  
12275 WALGREENS  
12276 REALTY BENEFIT  
SMOKE PLUS  
12278 AMERICAN CLEANERS  
12280 CVS PHARMACY  
12320 DDS DISCOUNTS  
DOLLAR TREE  
12341 PERRIS BURGERS  
12356 SELECTREMEDY 74  
12370 PARK PLACE REALTY  
12371 MC DONALDS  
12380 MERCER, HERBERT A  
12400 CARMINAS MEXICAN FOOD  
ULTRAMAR  
12531 7ELEVEN  
12601 AUTOZONE  
12605 LITTLE BAMBINOS PIZZA  
12607 NORTHSTAR IMPEX CORP  
12612 JACKSON, JAMIEN  
12615 JUAN POLLO  
12630 MARGARITAS GRILL & RESTAURANT  
12656 FLORES BAIL BONDS  
LOCK & KEY SVC INC  
MISSION HILLS MORTGAGE BANKERS  
MORENO GENERAL SVC  
PREFERRED SERVICE HEATING & AC  
SHERWINWILLIAMS  
VONS  
WILLIAM R VANORDER LAW OFFICE  
12680 SCRUGGS, DAIJA  
12715 CUNNIFF, CRAIG P  
12725 ST CHRISTOPHER DENTISTRY  
12729 PASCUAL, MARCOS  
12760 AGUILAR, JAIME B  
EBRAHIMI, EVAN  
GILES, KEITH G  
HUNG, STEPHEN W

## PERRIS BLVD

2010

(Cont'd)

12760	KINDER, JEANEAL E NAVARRO, RAINER C RUMPH, MYRTLE F VASQUEZ, ADRIANA
12765	AMBRIS, ESMERALDA NICHOLS, MARY SAAVEDRA, JUAN A SALINAS, OLEGARIA
12773	SALVATORE, MICHAEL A
12775	BIRT, BRANDON
12777	MUNIZ, VICTORIA
12795	IZVERNARI, MARTHA
12800	BENTON, MARK A EBRAHIMI, EVAN R HERNANDEZ, MARIO JENKINS, ROBERT E NUNEZ, AUSTREDERTA SANIGA, DENISE A STROBL, JIM J TORRES, H
12801	OCCUPANT UNKNOWN, PHOUTHIRATH, SUBANH
12819	OCCUPANT UNKNOWN,
12830	DIAZ, ARLEEN M FAUX, BRIAN H MANSELL, PASCAL D MATZNER, MARK E PEREZ, OMAR RUIZ, RAFAEL O TRUEHEART, SHELA VILLAGRANA, MARTHA ZUNIGA, JUANA
12833	OCCUPANT UNKNOWN,
12860	BROWN, BARBARA J BRYANT, KEVIN D CHANDLER, KRISHNA CONTRERAS, BENJAMIN M DUARTE, MARIO M LOPEZ, FRANCISCA I MEADOR, MARY K SCOTT, DARREN T STELTON, MARIA C STEUART, RICHARD
12875	CAHOE, THOMAS B
12891	INLAND TOWER REAL ESTATE
12900	HARRISON KENNETH T DDS HASSAN MOHAMED DDS HASSAN, MOHAMED SUNNYMEAD DENTAL GROUP
12950	BRADFORD, DOROTHY

## PERRIS BLVD

2010

(Cont'd)

12950 CORRAL, MARIA  
 DENNIS, R  
 GOODRICH, ROBERT  
 GRIM, JOYCE  
 GUTIERREZ, MARIA  
 HAMILTON, D  
 JIMENEZ, ANA R  
 LOPEZ, ISABEL  
 MILLER, BOBBIE  
 MORELOS, EVA  
 MUSE, DORIS J  
 MUÑA, ERLINDA  
 OROZCO, RAUL  
 OVERTON, DOROTHY J  
 RODRIGUEZ, MARTHA  
 ROMINGTON, HOWARD  
 SADIE, KERR  
 SALAS, MARIA  
 SINGLETON, ANNRITA  
 TORRES, AIDA M  
 VARGAS, JUAN  
 12960 ANDERSON, DURWOOD G  
 12970 VALENZUELA, ALICIA C  
 12980 EUBANKS, SUE  
 12981 ACAPULCO TRAVEL  
 ACOSTA INSURANCE  
 CARDSERVICE INTERNATIONAL INC  
 CARDSERVICE NEW ACCOUNTS  
 CONTRACTORS STATE LICENSE BRD  
 DESTINY HOME HEALTH AGENCY  
 E & E INCOME TAX SVC  
 FIRST PREMIER FUNDING  
 FRED JEFFERSON MEMORIAL FOSTER  
 INLAND EMPIRE ACCIDENTINJURY  
 MARIA LEONHARD INSURANCE  
 RIVERSIDE LIFE SVC  
 SAFETY PRO  
 SIMPLY MARVELOUS  
 13027 CARIB ENTERPRISE  
 FAITH CENTER CHRISTIAN BOOK  
 FAITH SOUTHERN BAPTIST CHURCH  
 HIGHER PRAISE CHURCH OF GOD  
 13057 POPULAR JEWELRY & LOAN  
 13117 COMPLETE PC SPECIALISTS  
 CREATIVE NAILS  
 KIDS NUTRITIONAL CTR  
 M & M HAIR SALON  
 OCHOAS INCOME TAX SVC  
 PEDROS TACO SHOP  
 RAQUELS JEWELRY & GIFTS

## PERRIS BLVD

2010

(Cont'd)

13117	SUN VALLEY REAL ESTATE
13121	3 MS WIRELESS ACCESSORIES
	FRANKS LIQUORS
	GARCIA, NAVARRO J
	MARTHAS HAIR FASHION
	NAVARRO, JAVIER G
	NOVEGA INSURANCE
	PANADERIA GUADALAJARA
13141	GUILLEN, AURORA L
13153	MENDEZ, MARIA D
13157	OCCUPANT UNKNOWN,
13231	JUST TIRES
13261	CIRCLE K
13373	2FAST 2AIRPPORT
	ALL STAR PIZZA
	CARNICERIA LAS GLORIAS MARKET
	CLINICA MEDICA PARA TODOS
	DANIEL, NUTRITION
	EXOTIC TROPICAL FISHTHE WORLD
	FAMILY DENTAL CARE
	FAMILY FISH MARKET
	FASHIONISTA BOULEVARD
	GLOBAL REALTY
	LOS PICANTES RESTAURANT
	LYDIAS HAIR DESIGNERS
	MANILLA RANCH
	MIRIAMS BEAUTY SALON
	OBY INTL
	PARAGON TATTOO STUDIO
	QUEENS PROFESSIONAL HAIR
	SANCHEZ FLOWER SHOP
	STEVEN & SON MATTRESS
	TIKAL INSURANCE SVC
	UNITED FURNITURE
	VALLEY DECORATORS & DESIGN
	VALLEY LIQUOR & MARKET
13608	LLAMAS, ERNESTINA
13620	FLEPES, EDID
13816	OCCUPANT UNKNOWN,
13836	LUKE, TISHA R
13911	BAY ELEMENTARY SCHOOL
	MORENO VALLEY UNIFIED SCH DIST
13945	KFC
14055	AGREDANO REYNOSO INSURANCE INC
	ARIS INSURANCE SVC
	CHECK N GO
	LIDIAS HAIR DESIGNERS
	RAMIREZ, YESENIA
14175	ABLE STORAGE
	BUDGET TRUCK RENTAL

**COTTONWOOD AVE 2005**

24115 ALANIS, MANUEL  
ALBA, JESUS  
AYALA, MARTHA  
BECERRA, FERNANDO  
BEMMERLY, RACHEL T  
BONILLA, GABRIEL  
CHAVEZ, JACQUELINE S  
CHERNIN, NICHOLE L  
COTTONWOOD PLACE APARTMENTS  
CROWDER, AMANI  
CRUZ, PABLO R  
DAVIS, CHERYL A  
DAVIS, JEANETTE S  
DELARIVA, IRMA  
DELROSARIO, RUDY S  
FALCON, JESSE C  
FERNANDEZ, VICTOR  
FRANCO, OSCAR  
FRIAS, ARMANDO M  
GABRIEL, EDITA T  
HARRIS, TOYA L  
HUDSON, YVONNE  
JANG WON LEE JANITOR SERVICE  
LARKIN, CHRISTINE  
LASTER, JAMES  
LEE, CHONG W  
LOPEZ, ALLYSON P  
MARTIN, BRANDA  
MARTINEZ, CLAUDIA  
MEZA, KRISTY D  
NIETO, NACANI L  
OROZCO, IMELDA M  
PALAFOX, FIDEL  
PERFECT TOUCH CLEANING CO  
PORTER, JILL E  
ROBERTSON, SHARON S  
ROBINSON, ADRIANA M  
ROSALES, ANGEL L  
RUVALCABA, LAURA  
STINSON, GERALD  
SUMERLIN, GAYLYNN A  
TORRES, JUDITH  
24250 SNYDER, LEON E  
24280 LARSON, ERIC  
24306 PEREZ, JOSE L  
24318 WALL, STEVEN A  
24330 HERNANDEZ, MIGUEL A  
24340 DAVIS, RONALD G  
24364 OCHOA, DANIEL  
24376 MENDEZ, VALENTIN

## COTTONWOOD AVE 2005 (Cont'd)

24381	LINDSEY, JAMES R
24395	MCARTHUR, JAMES L
24421	NEWTON, JEFFERY P
24435	LEBLANC, BRENDA V
24451	MASON, RICKY H
24461	OCCUPANT UNKNOWN,
24830	TUCKER, TEREASA
24850	SHEN, CAROLINE
24854	PINTOR, SALVADOR
24858	EDWARDS, JEREMY C
24862	MARTINEZ, JOSE
	RICO, DAVID
24894	OCCUPANT UNKNOWN,
24916	GARCIA, RICHARD
24926	STUMP, JAMES
24930	FLESNER, DAVID H
24936	PEREZ, MARIA
24960	OCCUPANT UNKNOWN,
25165	LATHROP, RON
25632	MACIEL, SERENCA
25652	RUSH, RICK
25654	PRECIADO, SONYA
25658	HEIM, FRANK J
25666	OCCUPANT UNKNOWN,
25696	GREGORY, SYLVIA A
25710	NICHOLS, LOUIE R
25746	ORTEGA, PETER D
25748	DAVIS, FRANKIE G
25750	THERRIEN, NORMA D
25752	ALEMAN HANDYMAN SERVICES
	ALEMAN, EDUARDO I
25754	BROWNIE ELECTRIC
25756	ROMERO, SUSAN
25758	ATLANTIS DISTRIBUTORS
	MILLER, GARY L
25901	MORENO, MANUEL
25941	OCCUPANT UNKNOWN,
25947	OCCUPANT UNKNOWN,
25961	BIG JOHNS TRUCKIN
	MATHNEY, GARY L
25981	ALGUIRE, NANCY A
25991	CISNEROS, GUADALUPE
26321	WHITAKER, MITCHELL B
26341	HOLT, RICHARD E
26345	MORELAND, KAREN J
26421	PORRAS, INGRID M

**PERRIS BLVD 2005**

12240 KRAGEN AUTO PARTS  
12248 DJB ENTERPRISES  
12252 HOLLYWOOD ENTERTAINMENT  
12258 BANTA KAMAY SANDATA SELF DEFENSE ART  
12264 SPARKLE FAMILY DENTISTRY  
12268 AAA CASH ADVANCE  
12274 LA 2 MO VAL  
TUTTI FROOTY  
12275 WALGREEN DRUG STORES  
WALGREENS PHARMACY  
12278 AMERICAN CLEANERS  
12280 SAV ON DRUGS  
SAV ON PHARMACY # 9610  
12341 PERRIS BURGERS  
12350 BANK OF AMERICA  
BANKAMERICA NA  
12370 COUNTRYWIDE HOME LOANS INC  
MORENO ACUPRESSURE  
PARK PLACE REALTY GMAC  
ROBINSON ANITA REALTOR  
12380 MERCER, HERBERT A  
12400 ZOSURA CORP  
12531 7 ELEVEN FOOD STORES  
12601 AUTOZONE  
12605 TERESAS CRAFTS & GIFT SHOP  
12607 LEWIS CLEANERS  
NORTHSTAR IMPEX CORP  
12612 TORRES, B  
12615 JUAN POLLO NUMBER 101  
12656 COWANS SECURITY & PATROL SERVICES  
RIZIO & NELSON  
12715 CUNNIFF, CRAIG P  
12725 MERCURY MORTGAGE & REALTY SERVICE  
SAINT CHRISTOPHER DENTISTRY  
12729 CHUNG, CHUN  
12760 GILES, KEITH  
HALLUMS, THEO  
JOHNSON, DIANA A  
KERN, CHARLES R  
KINDER, JEANEAL E  
MARSHALL, REBA  
QUINTERO, JAZMIN  
RUMPH, MYRTLE F  
WANG, QIAN  
12765 NICHOLS, MARY  
12773 CABADONG, ELMER G  
12775 BIRT, BRANDON  
12777 MUNIZ, VICTORIA  
12800 BENTON, MARK A  
CAVAZOS, ARTHUR

## PERRIS BLVD

2005

(Cont'd)

12800	DELEON, TIFFANY N DEUS, THOMAS GOLYER, JENNIFER HOWARD, SHERRELLE MALAVE, OMAR F SANIGA, DENISE A TORRES, H
12801	PHOUTHIRATH, SUBANH
12819	OCCUPANT UNKNOWN,
12830	ARMENDARIZ, JESUS E CLAYTON, DARLENE FAUX, BRIAN H FURBUSH, WILLIAM GWATNEY, LOLA HLAVACIK, LYNDA HOPPER, EARL W MANSELL, PASCAL PONDER, RHODA RAMIN, FRAUKE E ROTHWELL, DANIEL A SCOOTER KING INC
12833	OCCUPANT UNKNOWN,
12860	BROWN, BARBARA J DUARTE, MARIO I IHLE, ELDEAN H LAKEY, DANIEL N LUCK, GERALDINE OLISENE FAUATEAS TREE N CNCRT OLISENE FAUATEAS TREE N CONCRETE STELTON, MARIA C TORREZ, ELVIA TRAPP, BENNIE G
12891	NEW EMPIRE HOME LAONS
12900	CASTILLO DAVID DDS SUNNYMEAD DENTAL GROUP
12981	BAJA BUSINESS SERVICES CREATIVE SURFACE FLOOR COVERING DESTINY HOME HEALTH AGENCY EAGLE ONE MORTGAGE GROUP CORP FRED JEFFERSON MEMORIAL HOMES GROUPING CENTER THE INLAND TOWER REAL ESTATE INS FORMS PREPARATION SERVICE LANDMARK MEDICAL SERVICES LEONHARD MARIA INSURANCE LOVING OPTIONS MERCHANT SERVICES DIVISION MERCHANTS SERVICES INC MORENO ESCROW INC QWEST MEDICAL



**PERRIS BLVD      2005      (Cont'd)**

13027	AAA MEDICAL SUPPLY CENTER CARIB REALTY OF MORENO VALLEY COLLEGE BAPTIST CHURCH OF ARTESIA CO GREATER FAITH CHRISTIAN FELLOWSHIP
13117	ADELPHI NURSING AGENCY CASA CENTURY ON EDUARDO CARRIZO COMPLETE PC SPECIALIST FLOORING ZONE LAZER COMMUNICATIONS M & M HAIR SALON SELL N SAVE REALTY & FINANCIAL SERVI SUN VALLEY REAL ESTATE
13121	NOVEDADES NAYARIT PANADERIA PAN DE VIDA WUZ UP WITH THE PARTY
13141	FERNANDO, ELENA
13157	MELGAR, BARBARA
13161	BIG MAR ENTERPRISES
13231	JUST TIRES
13371	VALLEY LIQUOR & DELI
13373	99 CENTS BARGAIN MART A COMING OF AGE FOSTER FAMILY AGENCY ALL STAR PIZZA BOTANICA GUADALUPE PALM RDNG BOTANICALS GUADALUPE PALM READING CLINICA MEDICAL PARA TODOS DYE VERSITY HAIR SALON EL MEZQUITE MEXICAN RESTAURANT ESTATE SALES WAREHO FAMILY DENTAL CARE FELICIANO PETER PAUL DMD GLOBAL REALTY LIBERTY MEDICAL SUPPLY MANILA RANCH MICAMA HOME FASHIONS NEW JUDAH CHRISTIAN FELLOWSHIP RED ANCHOR FISH MARKET SUPER V 4 TECHTREND INC UNITED FURNITURE VALLEY LIQUOR VALLEY MART
13608	BELTRAN, JORGE L
13620	NAVARRO, RAMIRO
13816	JUAREZ, DIANA
13836	LUKE, LATISHA R
13911	MORENO VALLEY COMMUNITY LEARNING CEN
13945	KENTUCKY FRIED CHICKEN
14175	ABLE STORAGE

**COTTONWOOD AVE 2000**

24115 AGUILAR, ISABEL  
AIONO, LITIC  
AMOROCHO, ARTURO J  
BENITEZ, ROSA M  
CASTELLANOS, LUIS H  
CASTRO, K  
DALTON, YVONNE  
DANNEWITZ, CHERYL A  
DARBY, WILLIE  
DAVIS, CHERYL  
DELOACH, PERNELL  
ESCOBAR, ADELA M  
ESTRELLA, C M  
FERNANDEZ, E  
FLORES, JAZMIN  
FRAZER, KEITH  
FRIAS, MARIA  
FRYE, SCOTT J  
GRAY, NIKIA  
HARDIN, TAMRA  
HORN, RACHEL  
IRIARTE, GERARDO  
JACKSON, MICHAEL  
JANUARY, YOLANDA  
JOHNSON, ANTHONY  
LOPEZ, LUIS H  
MATTHEWS, SHAWNA  
MELGOZA, MARIA L  
MONTES, M  
MORENO, AMPARO  
OWENS, T  
PALAFOX, FIDEL  
PALMER, K D  
PENA, LETICIA S  
PEREZ, MICAELA  
PERRY, ALVIN C  
PUENTES, EILEEN  
RANKIN, KYLE S  
ROMERO, MANUEL G  
SARINANA, FRANCES D  
STINSON, G  
TOVAR, AZENATH  
24250 SNYDER, LEON E  
24280 MORENO, F  
24306 PALOS, RAUL M  
24318 WALL, STEVEN A  
24330 OCCUPANT UNKNOWN,  
24364 CASTANEDA, TERESA  
24376 MENDEZ, VALENTI  
24381 LINDSEY, JAMES R

**COTTONWOOD AVE 2000 (Cont'd)**

24395 FARIAS, JANETTE E  
24415 SOUKSANTI, RISS  
24421 OCCUPANT UNKNOWN,  
24435 LEBLANC, BRENDA V  
24451 BARNETT, ROBERT E  
24830 TUCKER, MICHAEL  
24850 SHEN, C  
24854 TEMORES, JOSE  
24862 OCCUPANT UNKNOWN,  
24916 GRACIA, RICHARD  
24926 MERCADO, PAULA  
24930 UY, SAY  
25165 LATHROP, RON  
MCCALLUM, MARY  
25652 STEVENSON, JEAN  
25658 OCCUPANT UNKNOWN,  
25666 BENOIT, ALLEN W  
25696 OCCUPANT UNKNOWN,  
25710 NICHOLS, LOUIE R  
25746 ORTEGA, PETER D  
25752 ALEMAN, EDUARDO  
25754 BROWN, DEWAIN H  
25758 ATLANTIS DISTRIBUTORS  
MILLER, GARY  
25961 MATHNEY, GARY  
25981 ALGUIRE, NANCY A  
25991 LINDSEY, K  
26321 WHITAKER, M  
26341 GREEN, NANCY  
HOLT, RICHARD  
26345 OCCUPANT UNKNOWN,  
26401 CEASER, J J  
26421 ALLEN, JOSEPH K

## PERRIS BLVD 2000

12252 HOLLYWOOD VIDEO  
 OCCUPANT UNKNOWN,  
 12258 BANTA KAMAY SANDATA SYSTEM SELF DEFENSE ARTS  
 12262 HOLLYWOOD HAIR & NAILS  
 12264 KARNA HARRY DDS  
 12270 TEACHERS PET EDUCATIONAL SUPPLIES  
 12274 L A 2 MO VAL  
 12280 SAV ON DRUGS MORENO VALLEY  
 12341 SUPER TERIYAKI BOWL  
 12362 JENNY CRAIG WEIGHT LOSS CENTRES MORENO VALLEY  
 12370 BETTER HOMES & GARDENS PARK PLACE REALTY  
 PARK PLACE REALTY BETTER HOMES & GARDENS  
 12371 MCDONALDS RESTAURANTS  
 12400 GAS 4 LESS  
 12531 7 ELEVEN FOOD STORES  
 12601 CHIEF AUTO PARTS  
 12605 SAVER CUTS  
 12607 LEWIS CLEANERS  
 12615 LITTLE CAESARS PIZZA  
 12656 BISHOPS CARPET & UPHOLSTERY CLEANING & EMERGENCY WATER RES  
 12715 LANHAM, CHERYL  
 12725 CALUBAD, NANDI  
 12760 DEMEULLE, JAMES  
 ELLINGSEN, ROBERT A  
 GILES, KEITH  
 GOLDEN, L W  
 HUNG, STEPHEN W  
 KERN, CHARLES  
 KINDER, JEANEAL  
 QUINTERO, STEVE  
 TAITT, HAZEL D  
 12765 LETT, HARRY  
 12773 OCCUPANT UNKNOWN,  
 12777 OCCUPANT UNKNOWN,  
 12800 ANGELO, ROBERT D  
 BOWER, CHARLES A  
 DELEON, VANESSA A  
 EDWARDS, P  
 HOWARD, S  
 LAYDEN, NORMA  
 SISSON, LOWELL  
 STORCH, WILLIAM S  
 WHITNEY, MICHAEL J  
 12801 OCCUPANT UNKNOWN,  
 12819 CARNES, ROBERT D  
 12830 LANGELIER, TERESA  
 LAROE, CHERICE P  
 OVERMAN, MATSUKO  
 POOLE, CHERICE  
 TURNER, ALISA

## PERRIS BLVD

2000

(Cont'd)

12830 WIEBE, BARRY  
 12833 OCCUPANT UNKNOWN,  
 12860 BROWN, BARBARA J  
 IHLE, ELDEAN H  
 OLIVER, ROBERT  
 PHILLIPS, EXA L  
 STELTON, MARIA C  
 TRAPP, BENNIE G  
 12865 SPARKS, E D  
 12900 HARDY INGE DDS  
 KUNIHIRA DANL M DDS  
 12981 BEAMANS RADIOGRAPHIC LABORATORY  
 CALIFORNIA STAT OF CONTRACTORS STAT LICENSE BD  
 MORENO ESCROW  
 SMILE & LEARN AT LOW COST TRAFFIC SCHOOL  
 13027 CALIFORNIA STATE OF ASSEMBLY  
 FAITH BAPTIST CHURCH  
 FAITH SOUTHERN BAPTIST CHURCH  
 GRANLUND BRETT ASSEMBLYMAN 65TH DISTRICT  
 MCCOY ENGINEERING  
 13057 ABORTION SERVICES  
 13117 COMONT EVICTION SERVICE  
 CREATIVE NAILS  
 HARDY LARRY  
 SUPER TACO  
 TRAVIS & TRAVIS ATTORNEYS AT LAW  
 VALLEY HEIGHTS MORTGAGE  
 13121 BESSIES BEST  
 NEW LIFE CHRUCH  
 13141 RUNDELL, BRANDI  
 13143 WADE, CONNERY M  
 13161 BIG MAR ENTERPRISES  
 13231 WINSTON TIRE COMPANY  
 13261 CIRCLE K FOOD STORES  
 13373 99 CENTS BARGAIN MART  
 A & S FAMILY PAGING  
 A CENTER FOR FAMILY DENTAL CARE  
 ALL STAR PIZZA  
 CHECKS CASHED MONEY ORDERS EAGLES  
 DEBBIE DS INSPIRATIONAL AFRO AMERICAN GIFTS VIDEOS MUSIC B  
 EAGLES CHECK CASHING  
 EL MEZQUITE MARISCOS & TACOS  
 FAMILY DENTAL CARE  
 FOOD STAMP ISSUING CENTER  
 FORD THOMAS DR  
 MANILA RANCH  
 MATEO CARPET  
 MORENO VALLEY CHECK CASHING  
 PROFESSIONAL WEIGHT LOSS CLINIC  
 QUALITY STATIONERS

**PERRIS BLVD 2000 (Cont'd)**

- 13373 RAMIREZ ANGEL  
RED ANCHOR FISH MARKET  
SUPER V 4  
TALBERT MEDICAL GROUP  
VALLEY PAIN MANAGEMENT MEDICAL CLINIC INCORPORATED
- 13473 BARGAIN FAIR  
SUPERIOR THRIFT
- 13620 NAVARRO, RAMIRO
- 13816 OCCUPANT UNKNOWN,
- 13911 MORENO VALLEY UNIFIED SCHOOL DISTRICT
- 13949 KENTUCKY FRIED CHICKEN

**COTTONWOOD AVE 1995**

24280 ORTIZ, ARMANDO  
24306 OCCUPANT UNKNOWNN  
24318 WALL, STEVE  
24330 OCCUPANT UNKNOWNN  
24340 OCCUPANT UNKNOWNN  
24352 VENTURI, RUTH  
24364 FAULKNER, SHAUN  
24376 OCCUPANT UNKNOWNN  
24381 LINDSEY, JAMES R  
24395 MCARTHUR, AVY  
RANGEL, M  
24421 MORALES, JOHNNY D  
24435 HAYES, BARBARA  
24461 DIDIO, VINCENT J  
24830 DERINGTON, J E  
24850 REMY, ALLAN M  
24854 GOMEZ, JOSE J  
24858 MERDITH, LINDA  
24862 CURIEL, P  
24894 MOY, ANNE  
24974 OCCUPANT UNKNOWNN  
25165 LATHROP, RON  
MCCALLUM, MARY  
25652 STEVENSON, JEAN  
25658 HEIM, OTTOMAR  
25666 HANSEN, REBECCA  
25696 OCCUPANT UNKNOWNN  
25710 OCCUPANT UNKNOWNN  
25746 ORTEGA, PETER D  
25750 THERRIEN, JOSEPH  
25752 OCCUPANT UNKNOWNN  
25754 BROWN, HANK  
25756 GARCIA, ADRIANA  
25758 ATLANTIS DISTRIBUTOR  
25901 OCHOA, LARRY  
25941 OCCUPANT UNKNOWNN  
25947 WASS, ROBERT  
25961 MATHNEY, GARY  
26285 ARIAS, F  
ROBERT JACKSON  
26321 WHITAKER, M  
26341 OCCUPANT UNKNOWNN  
26345 MORELAND, KAREN  
26401 BOOTH, LONNIE J  
26421 OCCUPANT UNKNOWNN

**PERRIS BLVD 1995**

12230 M & M WHOLESale  
12240 JAGOURS, GARY L  
MACFARLANE, MELODEE  
MAIL BOXES ETC  
RAMIREZ, CELIA  
SALAZAR, JOSE  
SLINEY, DAVID  
SOUTHERN CALIF CHRISTIAN TIMES  
YOUNG, EVELYN  
12252 GREAT WESTERN BANK  
12254 GRAZIANOS PIZZA RESTAURANT  
12260 GREAT WESTERN BANK  
12264 KARNA, HARRY  
SPARKLE FAMILY DENTISTRY  
12268 ITS ABOUT TIME  
12274 FENNEMA & HUTTER  
12280 SAV ON DRUGS  
12370 COUNTRYWIDE THRIFT & LOANS  
12371 MC DONALDS  
12400 ZOHURA CORP  
12531 7 ELEVEN FOOD STORE  
12601 CHIEF AUTO PARTS  
12607 MR CLEANERS  
12630 MARGARITAS MEXICAN FOOD  
12685 MORENO VALLEY PRESBYTERIAN  
12715 LANHAM, CHERYL  
12725 OCCUPANT UNKNOWNN  
12729 CRUZ, MARIA  
12760 ANDERSON, JOHN  
ARAKAWA, PATRICK Y  
MCELROY, TERRY  
MORRIS, F  
PAGDONSOLAN, ZONIA  
STRINGER, JEFFERY L  
VARGAS, PABLO  
12765 BRENNAN, C  
12773 OCCUPANT UNKNOWNN  
12775 MOCERINO, NICK J  
12777 MADRIGAL, JOANNE  
12800 BOWER, CHARLES A  
BRITT, M  
HAHN, PAULINE  
MUNIZ, WILLIAM  
OSULLIVAN, JOHN J  
SERBIN, JUAN J  
SRROBL, JIM  
VASQUEZ, T  
WHITNEY, MICHAEL J  
12801 GARNICA, HILDA  
12819 OCCUPANT UNKNOWNN



## PERRIS BLVD

1995

(Cont'd)

12830 BARTLEY, V  
 DUNNING, MICHAEL P  
 FAUX, BEVERLY  
 ISSA, CHERYL  
 LOVESEE, ROGER  
 MCDONALD, DENETTA  
 OVERMAN, MATSUKO  
 PINEDO, RICHARD  
 SHADER, F R  
 12833 RODRIGUEZ, RAFAEL  
 12836 MEDINA, LOUIE  
 12860 HOMER, C  
 IHLE, ELDEAN H  
 LAMBARRI, ELVIRA  
 MAULDIN, SANDRA  
 PHILLIPS, EXA L  
 ROME, ALBERT  
 STELTON, MARIA C  
 THYDEN, JONI L  
 ULMAN, ALVIN  
 12865 SPARKS, E D  
 12875 OCCUPANT UNKNOWNN  
 12900 DAN NEWBOLD DDS  
 DOUGLAS J MC KENDRY DDS  
 INGE HARDY DDS  
 INGE, HARDY  
 JOHN CUMMINGS DDS  
 KENNETH T HARRISON DDS  
 KUNIHIRA, DANIEL M  
 MARINO VALLEY PERIODONTAL GRP  
 MCKENDRY, DOUGLAS J  
 MERVIN L ELLSTROM DDS  
 SUNNYMEAD DENTAL GROUP  
 12919 VELAZQUEZ, JUAN  
 12925 OCCUPANT UNKNOWNN  
 12981 AHMAD, B  
 BAKHTIAR AHMAD MD  
 BEAMNAS RADIO GRAPHIC LAB  
 COWANS SECURITY & PATROL SVC  
 FARMERS INSURANCE GROUP  
 INLAND SPEECH & LANGUAGE CTR  
 INTEGRITY FINANCIAL SVC  
 JAMES, D B  
 JOSE LIMON MD  
 LIMON, JOSE M  
 MARK, NOVY  
 MORENO ESCROW  
 MORENO, ESCROW  
 13027 ALPHA OMEGA FOUNDATION  
 DANA CONSTRUCTION INC

## PERRIS BLVD

1995

(Cont'd)

13027 GENERAL REAL ESTATE  
 INLAND PACIFIC ESCROW INC  
 ORANGE CREST MORTGAGE  
 STROUD, WILLIE  
 VONDORA KARAKY TAX PREPARATION  
 13117 CREATIVE NAILS  
 DONUTS PLUS  
 HIGUCHI TAILOR SHOP  
 VALLEY HEIGHTS MORTGAGE  
 13121 C F DISCOUNT STORE  
 FRANKS LIQUORS  
 MARCUM, LARRY  
 MINAS HAIR FASHION  
 PANADERIA PAN DE VIDA  
 VCR REPAIR  
 VIDEO SHOW  
 13141 OCCUPANT UNKNOWNN  
 13151 OCCUPANT UNKNOWNN  
 13161 BIG MAR ENTERPRISES  
 KAULIA, K K  
 13231 WINSTON TIRE CO  
 13261 CIRCLE K FOOD STORE  
 13373 BREAD RANCH  
 CASH PLUS  
 DESIGN HOUSE INTERIORS  
 DONATO, LORI A  
 DRY CLEAN WEST INC  
 EYE CARE OF MORENO VALLEY  
 FAMILY DENTAL CARE  
 FHP INC  
 FHP MORENO VALLEY PHARMACY  
 FITNESS WORLD  
 FOUR STAR PIZZA  
 HAIR DESIGNS BY BONITA  
 INLAND CHIROPRACTIC SPORTS CTR  
 INLAND EMPIRE HOT SPRINGS SPAS  
 JONI AT NIP & CUT  
 LION BUSINESS INTL CORP  
 LOTS A OAK  
 MORENO VALLEY TROPICAL FISH  
 NIP & CUT THE NAIL & HAIR  
 NIP N CUT  
 PEDRO S ALUPAY MD  
 QUALITY STATIONERS  
 QUALITY VACUUM & SEWING  
 RED ANCHOR FISH MARKET  
 RICE, DEBBIE  
 SCHMIDT, FRED  
 SENOR BIG ED  
 SHANNONS HEALTH FOODS

**PERRIS BLVD**

**1995**

**(Cont'd)**

- 13373 SUN VALLEY REAL ESTATE
- VALLEY LIQUOR & MARKET
- VALLEY MEDICAL PAIN CLINIC
- WESTERN UNION
- WHITE, BUFFALO
- 13473 STANDARD BRANDS PAINT
- 13510 ST CHRISTOPHERS CHURCH
- 13760 JEFFERYS, JIM
- 13776 OCCUPANT UNKNOWNN
- 13778 BURDINE, DIONA
- 13800 OCCUPANT UNKNOWNN
- 13802 OCCUPANT UNKNOWNN
- 13816 IBARRA, CARMEN
- 13836 HOWARD, MELVIN
- 13911 MARCH MOUNTAIN HIGH SCHOOL
- MORENO VALLEY COMMUNITY ADULT
- 13949 KFC
- 14050 KEG ROOM

**COTTONWOOD AVE 1992**

24306 WHYNOTT, PEGGY  
24340 MCGREW, LOUISE  
24352 VENTURI, RUTH  
24395 RANGEL, M  
24421 ROBILLARD, MICHAEL  
24830 TUCKER, MICHAEL  
24850 REMY, ALLAN M  
24858 MERDITH, LINDA  
24960 BURNETT, THOMAS  
25165 LATHROP, RON  
MCCALLUM, MARY  
25652 STEVENSON, JEAN  
25658 HEIM, OTTOMAR  
25754 GARNER, BRUCE  
25758 ATLANTIS DSTRBTR  
25947 WASS, ROBERT  
25961 MATHNEY, GARY  
26285 SUNNYMEAD POULTRY  
26321 WHITAKER, M  
26345 RODRIGUEZ, RALPH  
26401 BOOTH, LONNIE J

**PERRIS BLVD 1992**

12240 AUTOMBL CLUB SO CA  
MAIL BOXES ETC USA  
12252 GREAT WSTRN BK SVGS  
12254 GRAZIANO PIZZA REST  
12260 GREAT WSTRN BANK  
12262 FANTASTIC SAMS  
12264 SHAH, S  
SPARKLE DENTISTRY  
12268 ITS ABOUT TIME  
12270 CANYON SPG FNCL  
12274 HUTTER RALPH F OD  
12276 HALLMARK WEST RLTY  
12278 2 HOUR MOR VLY CLNR  
12280 SAV ON DRUGS  
12350 SECURITY PAC  
12362 JENNY CRG WGHT LSS  
12370 COUNTRYWIDE THRIFT  
12371 MCDONALDS REST  
12400 K FOOD MART  
12531 SEVEN 11 FOOD 17940  
12601 CHIEF AUTO PARTS  
12605 SOFTWARE&CO  
12607 M R CLEANERS  
12615 PAPIS TACOS AL CRBN  
12630 MARGARITAS MXCN FD  
12656 CAL WESTERN TERMITE  
12715 LANHAM, CHERYL  
12725 TODD, JAMES  
12760 JAGOURS, GARY  
MACEDO, B P  
MAY, VERLA D  
12765 BRENNAN, C  
12777 HAMPE, ROBERT L  
12800 HAHN, PAULINE  
MUNIZ, WILLIAM  
VASQUEZ, T  
12801 GARNICA, HILDA  
12860 DESAL, BIPLN  
HOMER, C  
ULMAN, ALVIN  
12865 SPARKS, E D  
12900 INGE, HARDY  
12919 VELAZQUEZ, JUAN  
12981 ANDREAS ELCTRLYS  
BRUNMIER JAS D INS  
COWANS SECRTY&PATRL  
FARMERS INS AGENT  
GIORDANO TONY INS  
GREATER SUBRBN MRTG  
JAMES, D B

## PERRIS BLVD

1992

(Cont'd)

12981 LIMON JOSE M MD  
 MARK, NOVY  
 MORENO ESCROW  
 MORENO, ESCROW  
 13027 ALLSTATE INS SALES  
 CENTURY 21 GEN RE  
 DANA CONSTRUCTION  
 EDUCATNL PRTRNSHP  
 INLAND PAC ESCROW  
 ORANGE CREST MRTG  
 SEA PAC MORTGAGE  
 13117 A M DONUTS  
 A&L JANITORIAL SERV  
 COMPUTER BALANCE SH  
 CREATIVE NAILS  
 EMPIRE CONSULTING  
 VALLEY HEIGHTS MRTG  
 13121 CANDY&FUN  
 FRANKS LIQUORS  
 LEES BASEBALL CARDS  
 MINAS HAIR FASHION  
 PANADERIA PANDEVIDA  
 V C R REPAIR  
 VIDEO SHOW  
 13153 PRIESTLEY, STACEY  
 13161 BIG MAR ENTERPRISES  
 13231 WINSTON TIRE CO  
 13261 CIRCLE K FOOD 872  
 13373 BREAD RANCH  
 BROWN, KAREN  
 CASH PLUS  
 DONATO LORI ANN  
 DONATO, LORI A  
 DRYCLEAN WEST INC  
 EMYS  
 EYE CARE MORENO VLY  
 F H P INC  
 FELICIANO PETER DMD  
 FITNESS WORLD  
 FOUR STAR PIZZA  
 HAIR DESIGNS BONITA  
 HOT SPRING SPAS  
 INLAND CHIROPRTC CT  
 LEVYS MRNO VLY FLWR  
 LOTSA OAK  
 MORENO VLY FISH  
 PETKIN ROBT LAND CO  
 QUALITY STATIONERS  
 RED ANCHOR FISH MKT  
 RICE DEBBIE

**PERRIS BLVD****1992****(Cont'd)**

13373 RICE, DEBBIE  
SENROR BIG ED  
SHANNONS HEALTH FDS  
SUN VLY REAL ESTATE  
TRAVEL STATION  
VALLEY LIQUOR&MKT  
VIDEO, RAY  
WALKER CHAS E INTRS  
WESTRN UNION PCK UP  
WHITE BUFFALO  
WHITE, BUFFALO  
13473 STANDRD BRAND PAINT  
13510 ST CHRISTOPHERS CH  
TEMPLE OF PRAISE CH  
13620 FISHER, LEONARD  
13776 VARGAS, ANGEL  
13778 WASHINGTON, C  
13802 GARCIA, C  
13911 MORENO VLY MARCH HI  
13949 KENTUCKY FRIED CHKN  
14050 KEG ROOM  
14360 BAUTISTA, ANITA  
128602 MAULDIN, S

## COTTONWOOD AVE 1990

	22855	GORES Mildred	00	+0
	22867	HILTON Patricia L	00	+0
	22881	CAMERENA Joaquin L	00	4
	22901	MARTIN Roosevelt T	00	5
0	23119	★GARCIA EDUARDO A MD	656-1006	+0
7		MATULEWICZ Jacki	653-1819	+0
		★OJEDA ALONSO R MD	653-2255	+0
		★PARKVIEW MED CINIC	656-1006	+0
7		★STATE FARM INS AGNT	653-1819	+0
	23300	★MORENO VLY HIGH SC	653-8464	+0
		★MORENO VLY MORENO	653-8464	+0
		★MORENO VLY SC WORK	653-7787	
	24250	SNYDER Leon	00	2
	24280	KIMBERLY Jaine E	00	+0
	24318	BLACKSTONE Phillip	924-6503	6
		BLACKSTONE Sandy	924-6503	
	24330	OLIPHANT John	247-7756	+0
	24340	MCGREW Louise	242-2265	6
	24352	VENTURI Ruth	242-5408	6
	24364	RINGROSE Eileen C	242-5498	
		RINGROSE Lloyd	242-5498	
	24376	WHITEHEAD Michelle	00	+0
		WOLFE Shelley	247-5319	+0
7	24381	LINDSEY Jas R	242-3315	6
6	24395	RANGEL M	924-0604	+0
6		ROSE M	924-0604	+0
4	24421	FOWLER Thedford	924-4121	9
		HAMILTON David	00	6
	24435	LEBLANC Nanette K	00	8
	24451	DIXON Cheryl	924-5698	+0
	24461	DIDIO Vincent J	242-5003	6
	24830	TUCKER Michael	242-4807	6
	24850	REMY Allan M	242-7337	6
	24854	SABLAN Maria G	00	2
	24858	EDWARDS Jeremy C	00	+0
0		MERDITH Linda	242-6491	6
0	24904	XXXX	00	
	24926	ALLEN Sharlene L	00	4
	24960	MARTINEZ Laura M	00	4
	25165	MCCALLUM M	242-1257	6
	25658	HEIM Frank J	00	+0
	25666	BENOIT Allen W	00	7
		DUNCAN Barbara L	00	5
	25746	ORTEGA Peter D	00	7
0	25748	DAVIS Frank G	00	4
4	25750	TERRIEN Joseph U	00	7
8	25752	HUTCHINSON Karl F	00	4
5	25754	BAKER Dorian S	00	5
4		GARNER Bruce	247-2122	9
6	25756	HUSETH Hattie	242-6181	7
4	25758	MILLER Garold L	00	+0
5	25901	HERNANDEZ Tomas C	00	9
7	25941	WASS Jason L	00	+0
3	25947	WASS Robt	242-2014	6

UTER OR PHOTOCOPIED, IN ANY MANNER WHATSOEVER



COTTONWOOD AVE 1990

COTTONWOOD AV		92368 CONT	
25961	MATHNEY Gary	242-8202	7
25981	ALGUIRE Nancy A	00	4
ZIP CODE 92360			
26241	ALLEN Joseph K	00	7
26285	• SUNNYMEAD POULTRY	924-1108	5
26321	WHITAKER Cynthia	924-2745	
	WHITAKER Mitchell	924-2745	
26341	BRADY Neil J	242-8677	6
26345	RODRIGUEZ Ralph	924-6289	6
26401	CARGLE Robert	00	4
	WHITAKER E	924-9020	7
26421	ALLEN Joe	242-1365	6
26481	WARD Jack	242-3720	6
26700	• MORENO VLY MORENO	242-2614	6
27027	XXXX	00	
27034	MACIBOBA Bill	242-7504	
	MACIBOBA Lee	242-7504	
27040	SCARFONE Lawrence	242-7036	6
27041	WAITE N R	924-7438	6
27115	DOXARAS Roger	00	4
27130	SENGER John S	00	7
27212	BELL Edith M	00	7
27241	EDMISTON A	242-7634	6
	HOFMAN E T	242-3068	6
27293	TYNDALL David L	00	7
27305	GLOD Richard M	00	7
27315	MCKEE Stephen G	00	7
27331	DOUGHTON C D	242-3802	6
27381	CHANDLER Barry	00	7
	ESPE Carl	924-3219	+0
	ESPE Lavon E	924-3219	+0
	SMITH Phillip B	00	7
27383	GWARTNEY Zed A	00	4
27385	XXXX	00	
27389	PRESTON Clarence E	242-1909	6
27395	WARD Prince C	00	5
27476	CRAWFORD Ben	242-3065	6
27520	ERICKSON Darlene	924-2652	
	ERICKSON Lloyd	924-2652	
27521	CARLSON Berger	242-3942	6
	HERMANSON Britt D	00	5
27530	BUCK Robert D	00	7
27591	BRADLEY S E	242-2931	6
27603	CHACON Juan Jr	00	7
27624	MCNEIL David	242-0758	6
27634	ROMANDETTA Dominick	242-0332	9
27640	NUKAYA Jack	242-1802	6
27764	DOUGHTY Wm C	242-6213	6
27784	JOHNSON Judy	242-5636	7
27831	SMITH Phillip B	00	7
27913	• HOUSTON FERGUSON	924-6260	9
27931	XXXX	00	
28520	★ PLANT CLUB	924-4451	+0
29260	PRIVOT Margarita	247-4931	+0
	★ 12 BUS 164 RES 46 NEW		

## PERRIS BLVD 1990

494 PERRIS BLVD			
ZIP CODE 92388			
12531	*SEVEN 11 FOOD 17964	242-6669	6
	VAKA Babur	00	4
12601	*CHIEF AUTO PARTS	242-4353	7
12605	*FELICIA&CO	924-0730	+0
12607	*M R CLEANERS	924-5848	6
12615	*PAPIS TACOS AL CRBN	924-5522	6
12630	*MARGARITAS MXCN FD	924-2500	5
12656	*MIDAS MUFFLER&BRAKE	247-4580	+0
12685	*CHAMBER OF COMMERCE	924-1928	5
	GOODMAN Robert E	00	+0
	*MORENO VLY C OF C	924-1928	5
12715	EDWARDS Floyd	242-1041	6
12725	TODD Jas	242-3651	6
12729	MEDLAR William B Sr	00	6
12760	APARTMENTS		
	FELDMAN Tina M	00	+0
	GITTENS Hazel D	242-3591	6
	JAGOURS Gary	924-5799	+0
	JAGOURS Ronita	924-5799	+0
	KINDER Jeaneal	00	6
	MAY Verla D	242-1767	7
	PARK Karen	242-0759	+0
	WISE James	00	4
12760	SAAVEDRA Albert	00	7
12765	MENCHACA Alex M	00	9
12773	VALENZUELA Virginia	00	8
12775	HUTCHINSON Danl	924-3920	9
12777	HAMPE Robt L	242-2793	6
12795	XXXX	00	
12800	BOWER Mary K	00	4
	BRITTA Marietta K	00	+0
	COINER Tom	924-8676	9
	FINCH Ursula	242-2664	6
	HAHN Pauline	242-7229	6
	HARDNETT Nina M	00	9
	STROBL Margaret A	00	5
	VASQUEZ T	242-0847	6
	WOLTKAMP Deborah J	00	+0
12801	COLE Michael	924-5409	+0
12819	SUMY Roy	242-4205	6
12830	OLIVE WOOD VLG		
	BULLINGTON Susan E	00	6
	*HOFF L CEMENT CONTR	924-0356	7
	LANDRY John A	00	4
	NEAL Veri	242-3089	6
	OVERMAN Matsuko	00	6
	SETER Mamie	242-1838	+0
	WINCHELL Tom	924-7702	7
12830	WILLIAMSON Curtis E	924-6616	
12833	WILLIAMSON Linda	924-6616	
12860	BALDENEGRO Hector	00	4
	CARPENTER Brenda M	00	4
	COOPER Otis L	00	4
	DILLON Melvin A	00	+0
12865	SPARKS E D	242-4796	6
12875	SMETHURST Alan R	00	+0
	SMITH Joylynn	247-2233	+0
	SMITH Paul	247-2233	+0
12901	RODRIGUEZ Alberto J	00	4
12925	SABLAN Vicente C	00	2
12981	DAVIS P A	242-4524	6
13027	*ACORN REALTY INVSTS	924-8581	+0
	*BOYD MORTGAGE SERV	242-1512	+0
	*DANA CONSTRUCTION	247-3392	+0
13057	KENDALL Martha	242-0399	7
	KENDALL Wayne DC	242-4849	6
13141	KRUGER William F	00	2
13143	BAILEY Teresa M	00	+0
13151	DAUGHERTY Jeffrey	247-4314	9
13153	MONTOYA Elizabeth	247-4910	7
13157	XXXX	00	
13161	*BIG MAR ENTERPRISES	242-4422	6
	MARTIN Gary D	00	1
13231	*WINSTON TIRE CO	924-0864	9
13261	*CIRCLE K FOOD 872	242-7715	6
13373	*COMMCTN OUTLET	924-3660	+0
	*EYE CARE MORENO VLY	924-3711	+0
	*SCHMIDT FRED OD	924-3711	+0
	*WEST COAST SPAS	247-7727	+0
13485	RIOS Irene	00	5
	SALGADO Frank R	00	+0
13510	DELUNEY Jerry C	00	8
	*LORD OF LIFE PRESCH	924-7050	9
	*LORD OF LIFE PRSCHL	924-4887	+0
	*MORENO VLY COUNSLNG	924-0788	6
13620	GLENN Elizabeth	242-7385	+0
13730	NELSON Gary R	00	+0
13776	RIOS Jesus A	00	4
	SOLORIQ Carlos V	00	4
	VARGAS Jaime P	00	9
13778	WASHINGTON C	242-7230	7
13800	BROWN Robert L	00	4
13802	ALDAMA Martin G	00	4
	AREVALOS Jose M	00	+0
13814	XXXX	00	
13911	*MORENO VLY SC ADMIN	924-9811	6
	*MORENO VLY SC MEDIA	924-8588	9
	*MORENO VLY SC TRANS	242-1677	6
13912	*MORENO VLY MRCH MTN	242-1233	6
13949	*KENTUCKY FRIED CHKN	247-1014	9
14050	*KEG ROOM	924-9932	6
14700	*GERBER CHILDREN CTR	242-0707	+0
14719	YOUNG Kenneth W	00	5
14739	EDWARDS Helen	242-1327	
	EDWARDS Walter L	242-1327	
14740	HUNSICKER John	242-6918	6
	*J&E BLADE RENTALS	242-6918	7
14890	SKY TRAILS MBL VLG		
	ALLEN S R	242-2655	6

**COTTONWOOD AVE 1985**

COTTONWOOD AV 92388		
SUNNYMEAD		
23300	AIR FORCE JR ROTC	653-7585 2
	MORENO VLY HIGH SC	653-5464 1
	MORENO VLY SC ADULT	653-2714 2
	MORENO VLY SC PASS	656-4786 4
	MORENO VLY SC POOL	653-3311 +5
	MORENO VLY SC WORK	653-7787
23481	XXXX	00
24250	XXXX	00
24280	DECORTE BEATRICE	653-9742
	DECORTE JAS	653-9742 3
24306	MUMAW SAM	656-2713 +5
24318	XXXX	00
24340	SWAIN GENE	924-1303 +5
24352	VENTURI RUTH	653-5408 7
24364	RINGROSE LLOYD	653-5498
24376	BUSH TOM W	653-4029 +5
24381	LINDSEY JAS R	653-3415 1
24395	XXXX	00
24435	XXXX	00
24451	BOUCHER RICHARD C	653-5472 9
24461	DIDIO VINCENT J	653-5143 6
24685	XXXX	00
24830	TUCKER MICHAEL	653-4177 0
24850	REMY ALLAN M	653-3967
24854	XXXX	00
24858	MERDITH LINDA	653-6491 4
24862	CARTWRIGHT JAS	924-4633 +5
24865	XXXX	00
24904	XXXX	00
24916	MCDONALD MICHAEL	924-5643 +5
24926	XXXX	00
24930	XXXX	00
24960	XXXX	00
25131	XXXX	00
25165	MCCALLUM M	653-1247 4
25748	DAVIS FRANKIE G	653-8775 7
25750	XXXX	00
25752	HUTCHINSON KARL	653-3594 9
25754	XXXX	00
25756	HUSETH NELIUS	653-6181
25758	XXXX	00
25941	SMITH DOYLE	653-8701 1
25947	WASS ROBT	653-2014
25961	XXXX	00
25981	XXXX	00
25991	XXXX	00
26285	SUNNYMEAD POULTRY	924-1106 +5
26321	WHITAKER MITCHELL	924-2745 +5
26341	BRADY NEIL	653-8677 9
26345	GRIEWE KENNETH	653-0383 9
26401	BRODY S W	653-0463 9
26421	XXXX	00
26481	WARD JACK	653-3720 6
26700	MORENO ELEMENTRY SC	653-2614
	MORENO VLY SC GIFTD	924-2241 +5
27027	FRANCIS GLENN	656-6001 4
27034	MACIBOBA BILL	656-7514 +5
27040	SCARFONE LAWRENCE	653-7036 0
27041	WAITE N R	653-1058
27130	XXXX	00
27132	XXXX	00
27212	BELL R C MRS	653-3067
27241	EDMISTON A	653-7634 3
	HOFMAN E T	653-3068
27289	SMITH PHYLLIS	924-2559 +5
27291	XXXX	00
27293	TYNDALL DAVID L	656-1833 3
27315	XXXX	00
27331	DOUGHTON C D	653-3802 9
27381	XXXX	00
27383	XXXX	00
27385	XXXX	00
27389	PRESTON CLARENCE E	653-1906
27395	XXXX	00
27476	CRAWFORD BEN	653-3065
27520	ERICKSON LLOYD	924-2652 +5
27521	CARLSON BERGER	653-3942 3
27591	BRADLEY S E	653-2931
27603	XXXX	00
27624	MCNEIL DAVID	653-0758 +5
27634	CARLSON DAVID	653-1738 1
27640	NUKAYA JACK	653-1802 0
27764	DOUGHTY WILLIAM C	653-6213 9
27784	WAGGONER CLARENCE	653-5275 1
27913	CARRILLO FRANCISCO	924-2707 +5
27931	RAMIREZ JUAN	653-4061 1
29260	PRIVOT RENEE	924-4132 +5
29826	GALVAN ABEL	656-2489 2
	★ 9 BUS	79 RES
		15 NEW

COTTONWOOD CT 91719

## PERRIS BLVD 1985

Target Street	Cross Street	Source
PERRIS BLVD		92388 CONT
12875	XXXX	00
12901	XXXX	00
12925	XXXX	00
12981	DAVIS NORMAN A	653-4524
13057	XXXX	00
13141	ASTORIAN CRAIG	924-4709 +5
13143	XXXX	00
13151	XXXX	00
13153	XXXX	00
13157	XXXX	00
13161	BIG MAR ENTERPRISES	653-4422 2
13237	XXXX	00
13261	CIRCLE K FOOD 872	653-7715
13485	XXXX	00
13510	ALESSANDRO PRE SCH	653-0323 2
	ST CHRISTOPHERS CH	924-1968 +5
	ST CHRISTOPHERS CLB	653-7695 3
13582	XXXX	00
13620	LUTTRELL WILLIS	653-2742 0
13635	XXXX	00
13776	XXXX	00
13778	WASHINGTON C	653-7230
13800	COSTA ERMA	653-2051 2
13802	ARAI ANTONIO	653-7971 2
13814	POWERS JESSE J	653-7376 8
13816	XXXX	00
13836	KRASTEL RICHARD	924-1506 +5
13890	XXXX	00
13911	MORENO VLY SC ADMIN	653-8441 2
	MORENO VLY SC TRANS	653-1677 2
13912	MARCH MT HI SCHOOL	653-1233 2
14050	KEG ROOM	653-9942
14500	XXXX	00
14631	XXXX	00
14739	EDWARDS WALTER L	656-1327 0
14740	HUNSICKER JOHN	653-6004 2
14890	SKY TRAILS MBL VLG	
	ALLEN S D	653-2655 2

## COTTONWOOD AVE 1980

23300	★ MORENO VLY HI SCHL	653-7787+0
	★ SC MORENO VLY ADULT	653-2714
	★ SC MORENO VLY WORK	653-7787+0
23481	XXXX	00
24250	SNYDER LEON	653-1784 7
24280	XXXX	00
24318	DECORTE BEATRICE	653-9742
	DECORTE JAS	653-9742 9
24330	TALLANT K	653-3289 7
24340	BARBER JERRY	653-5282 +0
24352	VENTURI RUTH	653-5408 7
24364	RINGROSE LLOYD	653-5498
24376	XXXX	00
24381	XXXX	00
24421	BARSTOW PHILLIP	653-9454 +0
24435	XXXX	00
24451	BOUCHER RICHARD C	653-5472 9
24461	DIDIO VINCENT J	653-5143 6
24685	XXXX	00
24830	TUCKER DOYL	653-4177 +0
	TUCKER HENRY A	653-8663 8
24850	REMY ALLAN M	653-3967
24854	XXXX	00
24858	EDWARDS BILLY	653-6491 7
24862	GARRETT ROBT	653-0866 +0
24894	PARKER JAS N 2D	653-3279 +0
24904	YOUNG TOM	653-6524 9
24916	XXXX	00
24926	COONS MELVIN	653-2054 9
	COONS POLLIE	653-2054 9
24930	ALMQUIST ELIZABETH	653-4090 +0
24936	FRANKLIN WM L	653-3884 8
24960	WARN MICHAEL E	653-7404 +0
25131	TATE HAZEL	653-6260 6
25165	EDMISTON M	653-1247 8
25183	XXXX	00
25241	★ CO RVRSD RD SNNYMD	653-3426
	FAWCETT MEL	653-1779 5
25632	XXXX	00
25642	XXXX	00
25644	XXXX	00
25648	PYLE RHONDA L	653-3524 7
25650	XXXX	00
25658	HEIM FRANK	653-4102 +0
25666	BENOIT ALLEN	653-1331
25710	BUNKER ISABEL	653-6527 9
	BUNKER JOSEPH L	653-6527 9
25746	ORTEGA PETER	653-3991 5
25748	DAVIS FRANKIE G	653-8775 7
25750	THERRIEN JOS U	653-2387 5
25752	HUTCHINSON KARL	653-3594 9
25754	COOK J	653-9709 9
25756	HUSETH NELIUS	653-6181
25901	DAVIS DAVID W	653-7286 8
25941	SHERMAN ROBT	653-4949 +0
25947	WASS ROBT	653-2014
25961	XXXX	00
25981	HUSSEY M H	653-2012
25991	XXXX	00
26285	MERCHANT DOUGLAS	653-2848 7
26321	TANNER ROBERT CAPT	653-4361 9
26341	BRADY NEIL J	653-8677 9
26345	GRIEWE KENNETH	653-0383 9
26401	BRODY S W	653-0463 9
26421	ALLEN JOSEPH	653-5815 9
26481	WARD JACK	653-3720 6
26700	★ MORENO ELEMENTRY SC	653-6464
	★ MORENO ELEMENTRY SC	653-2614
27027	XXXX	00
27040	SCARFONE LAWRENCE	653-7036 +0
27041	WAITE N R	653-1058
27130	GUNNELS GARY L TSGT	653-0394 +0
27132	BOLWAIRE DON	653-9208 +0
27212	BELL R C MRS	653-3067
27241	HOFMAN E T	653-3068
27289	XXXX	00
27291	ARAS ANTONIO	653-7041 9
27293	HIGGINS CHAS E	653-9431 8

## PERRIS BLVD 1980

11501	FOUCAULT VERNON E	653-1822 8
11641	SNYDER JERRY	653-0405 +0
11650	MISER RHODA MRS	653-2022
11673	MCFADDEN EARL L	653-1346 +0
11681	XXXX	00
11701	BROWN CARL	653-5992 8
11725	DARGITZ R L	653-2023
11734	XXXX	00
11755	XXXX	00
11846	LIST N	653-9210 9
	TILLERY A	653-9210 9
11730	OKERT TERRY	653-2937 +0
11866	VONBATSCH EARLE	653-1402 9
11885	XXXX	00
11971	BONITA MELVIN L	653-5851 +0
11987	GOZZO JAS	653-3378 4
11991	PROVENCE THOS C	653-4830
12196	XXXX	00
12371	CARLSON BERGER	653-3942
12400★	<b>JAMES WHITE OIL CO</b>	<b>653-9815 5</b>
12531★	<b>SEVEN 11 FD 17964</b>	<b>653-6669 +0</b>
12656	XXXX	00
12685★	<b>MORENO VLY YOUTH</b>	<b>653-6730 +0</b>
	★ <b>MORENO VLY YOUTH</b>	<b>653-0450 +0</b>
12715	EDWARDS FLOYD	653-1041
12725	COCHRAN CHERYL	653-5556 8
12729	XXXX	00
12765	RHOADES JIM	653-7737 6
12773	HEISE CALLIE	653-4072 +0
12775	HEISE C	653-2771 9
12795	XXXX	00
12801	HAYES FRANK E	653-2410
12819	XXXX	00
12833	WILLIAMSON CURTIS	653-3425 9
12865	SPARKS E D	653-4796 9
12875	GREEN CHAS A JR	653-3697
12901	JOHNSON PAUL J	653-2584
12925	LOMELI ERNEST	653-3954 +0
12981	DAVIS NORMAN A	653-4524
13057	SANDERS L D	653-4849 6
13141	PENA RICHARD	656-1517 +0
13143	XXXX	00
13151	METHENY RENEE	653-9731 9
13153	BALDWIN HERMAN	653-9445 8
13237	XXXX	00
13261★	<b>CIRCLE K FOOD 872</b>	<b>653-7715 5</b>
13485	HEDRICK A O	653-2912
13510★	<b>MARCH MT HI SCHOOL</b>	<b>653-1233</b>
	★ <b>STCHRISTOPHERS CLUB</b>	<b>653-7695 8</b>
13582	XXXX	00
13620	LUTTRELL WILLIS	653-2742 +0
13510★	<b>STCHRISTOPHERS CH</b>	<b>653-5310</b>
13635	XXXX	00
13776	XXXX	00
13778	WASHINGTON C	653-7230
13800	WATFORD J DAN	653-8939 +0
13802	XXXX	00
13814	POWERS IRENE	653-7376 8
	POWERS JESSE J	653-7376 8
13816	XXXX	00
13836	URQUIZA GLORIA	653-8830 +0
13890	XXXX	00
13911★	<b>SC MORENO VLY ADMIN</b>	<b>653-8441</b>
	★ <b>SC MORENO VLY TRNSP</b>	<b>653-1677</b>
14050★	<b>KEG ROOM</b>	<b>653-9942 4</b>
14500	XXXX	00
14631	ULRICH JOHN W	653-4475
14739	EDWARDS WALTER L	656-1327 +0
14740	TOTTEN ALZBETH	653-3665 +0
14890		
	BARRIGAR FRED N	653-6582 8

## COTTONWOOD AVE 1976

23300\*MORENO VLY HIGH SCH653-8464+6  
     \*MORENO VLY SC ADULT653-2714+6  
 24352 FITCH EARL RAY 653-8192+6  
 24364 RINGROSE LLOYD 653-5498  
 24381 GODINA CONNIE 653-7051+6  
 24421\*BARSTOW MAINTENANCE653-4176+6  
 24461 DIDIO VINCENT J 653-5143+6  
 24685 XXXX 00  
 24830 CREASEY Y D 653-4177 4  
     TUCKER HENRY A 653-2213  
 24850 REMY ALLAN M 653-3967  
 24854 XXXX 00  
 24858 EDWARDS BILLY 653-5231+6  
 24862 JOHNSON JOHN M 653-5151+6  
 24894 GOODWIN SADIE 653-7065 4  
 24904 RICH DAVID 653-6169+6  
 24916 LOVETT RICHARD L 653-6534+6  
 24926 SCHUETTNER JAS M 653-8204+6  
 24930 WOOD JEANNETTE L 653-7483+6  
 24936 MANUEL REGINALD W 653-3404 5  
 24960 KNUFFER GRANT E JR 653-4122+6  
 25131 TATE HAZEL 653-6260+6  
 25165 EDMISTON ORVAL 653-1247+6  
     \*VALLEY SEWER SERV 653-3348+6  
 25183 XXXX 00  
 25241 FAWCETT MEL 653-1779 5  
     \*RIVERSD CO ROAD DPT653-3426 4  
 25632 XXXX 00  
 25642 XXXX 00  
 25644 XXXX 00  
 25650 RAY DENNIS ALLEN 653-7797+6  
 25658 MYNATT BETTY 653-6382+6  
 25666 BENOIT ALLEN 653-1331  
 25746 ORTEGA PETER 653-3991 5  
 25748 HANES BEN 653-2029  
 25750 THERRIEN JOS U 653-2387 5  
 25752 DAWSON LARRY 653-1791 4  
 25754 WALKER JIMMIE E 653-5958  
 25756 HUSETH NELIUS 653-6181  
 25901 BACHAR C J 653-3505+6  
 25941 COTTICK RONALD 653-5718+6  
 25947 WASS ROBT 653-2014  
 25961 XXXX 00  
 25981 HUSSEY M H 653-2012  
 25991 XXXX 00  
 26481 WARD JACK 653-3720+6  
 26700\*MORENO SCHOOL 653-2614  
     \*MORENO SCHOOL KTCHN653-6464  
 27027 JENKINS CHAS N 653-4391  
 27041 WAITE N R 653-1058  
 27130 STAGER JAS E 653-2726 4  
 27132 VAUGHN LAWRENCE H 653-7424  
 27212 BELL R C MRS 653-3067  
 27241 HOFMAN E T 653-3068  
 27289 KIRTLEY BILL 653-4068+6  
 27293 XXXX 00  
 27315 TRIMBLE PAUL 653-3395 5  
 27381 HINDMAN ALBERT H 653-3080+6  
 27385 PERRY RICHARD P 653-3484+6  
 27389 PRESTON CLARENCE E 653-1906 4  
 27476 CRAWFORD BEN 653-3065  
 27521 BURNS N 653-2933 5  
 27591 BRADLEY S E 653-2931  
 27603 CHACON JUAN 653-6636 4  
 27764 HOFFMAN CURTIS A 653-2676+6  
 27913 XXXX 00  
     \* 7 BUS 59 RES 25 NEW

## PERRIS BLVD 1976

11065*	BALTES MICHAEL J	653-8491 5
	BERSHAS MARGARET	653-2593+6
11079	HOFFMAN CHESTER JR	653-2367
11080	XXXX	00
11091	BERRY RAYMOND W	653-2545
11110	LIMOGES LARRY	653-1092+6
11200	LAMBERT F S	653-2044
11261	JOHNSON T L LTCOL	653-6786+6
11269	SHEPHERD RICHARD	653-1946 4
11315	ALTMAYER FRED	653-5341 5
11463	BROWN MURPHY W	653-7740
11473	XXXX	00
11480	MCROY IRVIN E	653-1070
11495	TABOR EDGAR T	653-2047
11520	JONES LESLIE	653-5200 5
11531	KIRKPATRICK F W	653-2788
11581	FOUCRAULT HELEN S	653-1822
11641	SNYDER JERRY O	653-2867+6
11650	MISER RHODA MRS	653-2022
11673	SOMMER LOWELL R	653-4634+6
11681	EGGERT HARRY G	653-1821
11725	DARGITZ R L	653-2023
11734	XXXX	00
11755	CRADLE NATHANIEL	653-6706 5
11846	KAEHLER E A	653-1823
11885	XXXX	00
11971	XXXX	00
11987	GOZZO JAS	653-3378 4
11991	PROVENCE THOS C	653-4830
12371	CARLSON BERGER	653-3942
	SALAS GEO	653-8356+6
12400*	JAMES WHITE OIL CO	653-9815 5
12656*	HOME POOL SPLY&SV	653-6697+6
	KIRKWOOD DON	653-6697+6
12715	EDWARDS FLOYD	653-1041
12725	DUNKLEE DAVID	653-7621+6
12729	PATTERSON ROBT	653-4172 4
12765	RHOADES JIM	653-7737+6
12773	CASTELOES EARLE	653-8554+6
12775	GALLAND MIKE	653-6774 5
12777	ANGELO JOHN 3D	653-5858 5
12795	XXXX	00
12801	HAYES FRANK E	653-2410
12819	XXXX	00
12833	JOHNSON EARL A	653-5138 4
12865	JOHNSTON GRACE R	653-2272
12875	GREEN CHAS A JR	653-3697
	GREEN MARIE ANN	653-3697
12901	JOHNSON PAUL J	653-2584
12981	DAVIS NORMAN A	653-4524
13057	SANDERS L D	653-4849+6
13141	ALLEN STANLEY	653-2590+6
13143	ENDSLEY JACKIE L	653-7812 4
13151	MAOSEN A M	653-5435+6
13153	STERLING JIMMY L	653-4489+6
13161	RACICOT GABRIELLE	653-6631 5
13237	XXXX	00
13261*	CIRCLE K FD STR 8726	653-7715 5
13485	HEDRICK A O	653-2912
13510*	MORENO VLY HI ANNEX	653-1233
	*ST CHRISTOPHERS CH	653-5310
13582	XXXX	00
13620	ROWSEY HUBERT	653-3694 4
13635	XXXX	00
13776	XXXX	00
13778	WASHINGTON C	653-7230
13800	WASHINGTON FLOYD	653-3661 5
13802	ROSS WILLIE RAY	653-4534
13814	CARTER PRESTON L	653-4746
13816	CELANI ANTHONY	653-4865+6
13890	XXXX	00
13911*	MORENO VLY REC AREA	653-6021+6
	*MORENO VLY SC DIST	653-8441+6
	*MORENO VLY SC MNTNC	653-1677
	*MORENO VLY SC TRNSP	653-1677
14050*	KEG ROOM	653-9942 4
14631	ULRICH JOHN W	653-4475
14739	DUNNINGTON CALVIN	653-6051 4
14740	HAIR E E	653-4433
14890	...SKY TRAILS MOBL VLG	
21	ANDERSON PAUL A	653-2556
	BALDWIN HOWARD	653-2389+6
64	CAMPBELL D SSGT	653-1639
36	CHRISTIAN JOS	653-8185
48	COLEMAN N C	653-2587
7	DORMAN T	653-7523
42	EASDALE HAROLD O	653-1598
	EUBANKS LONNIE J	653-6907+6
	HAIDET GLEN R	653-2298+6
65	HAND J R	653-2887 5
	HAYES ALICE E	653-4719+6



## COTTONWOOD AVE 1973

24352	KARGE HARLAND	653-4650
24364	RINGROSE LLOYD	653-5498
24685	MORE ROSA L	653-2918
24830	TUCKER HENRY A	653-2213
24850	REMY ALLAN M	653-3967
24854	SMITH ANTHONY G	653-7125
24858	REID HARRIET D	653-3881
24894	JOSLIN RUTH ANN	653-2205
24916	MARTIN ROBT G	653-3429
24930	TREUTEL NORBERT	653-2484
25131	TATE ALLEN	653-3665
25183*	TRIANGLE ROCK PRODT	653-3200
25241	HARKINS J E	653-3426
25642	IRVINE BRIAN	653-7059
25644	BURNS JAS N	653-7897
25648	RAY DENNIS ALLEN	653-7797
25650	VEALE ALLEN	653-5627
	VEALE DOMINQUE	653-5627
25658	DOWLING NORMAN R	653-3096
25666	BENOIT ALLEN	653-1331
25746	WIENECKE M MAJ	653-6196
25748	HANES BEN	653-2029
25754	WALKER JIMMIE E	653-5958
25756	HUSETH NELIUS	653-6181
25901	GOIN LARRY G	653-7639
25941	WIGGINS BUDDY	653-2792
25947	WASS ROBT	653-2014
25961	JONES HOOVER C	653-1377
25981	HUSSEY M H	653-2012
25991	HAMEL WM	653-2016
26481	DIDIO VINCENT J	653-5143
26700*	MORENO SCHOOL	653-2614
	*MORENO SCHOOL KTCHN	653-6464
27027	JENKINS CHAS N	653-4391
27041	WAITE N R	653-1058
27130	GRISWOLD JANE	653-2726
27132	VAUGHN LAWRENCE H	653-7424
27212	BELL R C MRS	653-3067
27241	HOFMAN E T	653-3068
27293	RAY JOYCE	653-3050
27381	HINDMAN ALBERT H	653-3080
27385	HUTCHENS JOHN R	653-4044
27476	CRAWFORD BEN	653-3065
27591	BRADLEY S E	653-2931
27764	NORWOOD RICHARD K	653-8176
	* 3 BUS 42 RES	

✓

**PERRIS BLVD      1973**

	BROWN MURPHY W	653-7740
11473	MCKITRICK CAL	653-2421
11480	MCROY IRVIN E	653-1070
11495	TABOR EDGAR T	653-2047
11520	RYAN A J	653-2042
11531	KIRKPATRICK F W	653-2788
11581	FOUCRAULT HELEN S	653-1822
11641	HOBAN JOS D	653-2968
11650	MISER RHODA MRS	653-2022
11673	LEVESQUE RHEAL C	653-2543
11681	EGGERT HARRY G	653-1821
11725	DARGITZ R L	653-2023
11734	MAHER M J	653-4742
11755	SKATES JESSE	653-2828
11846	KAehler E A	653-1823
11885	LOZA ROBT	653-6882
11971	VINTI JOHN	653-3886
11987	MCGOVERAN D B	653-1671
11991	PROVENCE THOS C	653-4830
12371	CARLSON BERGER	653-3942
	CUMMINGS THOS	653-6558
12656	MAYFIELD LARRY	653-2082
12715	EDWARDS FLOYD	653-1041
12725	HODGSON GERTRUDE	653-5860
12765	RHODES JIM	653-7737
12773	FLUITER J	653-3534
12775	CASTELLON LEE	653-6403
12777	MARALL FRED C	653-2773
12795*	SORRELSE&STARK RFGTN	653-3944
12801	HAYES FRANK E	653-2410
12819	TODRIFF ROY J	653-4949
12833	JOHNSON EARL A	653-6527
12865	JOHNSTON GRACE R	653-2272
12875	GREEN CHAS A JR	653-3697
	GREEN MARIE ANN	653-3697
12901	JOHNSON PAUL J	653-2584
12981	DAVIS NORMAN A	653-4524
13141	COX M C	653-4617
13143	PICKLE DANL	653-5394
13151	ESQUIVEL JOHN M	653-4348

✓

**PERRIS BLVD      1973**

..PERRIS BLVD	92388 CONT..
13153 COSTA SALVATORE	653-7547
13485 HEDRICK A O	653-2912
13510 *MORENO VLY HI ANNEX	653-1233
*ST CHRISTOPHERS CH	653-5310
13582 OBRIAN DENNIS J	653-6930
13608 BORUNDA ANGEL	653-4752
13620 WELD TERRY	653-7401
13635 SEAGO RICHARD K	653-6924
13778 WASHINGTON C	653-7230
13802 ROSS WILLIE RAY	653-4534
13814 CARTER PRESTON L	653-4746
13890 RESENDIZ ARMANDO	653-5871
13911 *MORENO VLY SC MNTNC	653-1677
*MORENO VLY SC TRNSP	653-1677
*MORENO VLY SCH DIST	653-3175
14050 *ZAKS BAR	653-9920
14631 ULRICH JOHN W	653-4475
14739 WILLYARD J E	653-3908
14740 HAIR E E	653-4433
14890 ...SKY TRLS MBL VLG	

APN 479-140-022

Corttonwood Avenue/Perris Boulevard

Moreno Valley, CA 92553

Inquiry Number: 6305822.4

December 17, 2020

# EDR Historical Topo Map Report

with QuadMatch™



6 Armstrong Road, 4th floor  
Shelton, CT 06484  
Toll Free: 800.352.0050  
[www.edrnet.com](http://www.edrnet.com)

# EDR Historical Topo Map Report

12/17/20

**Site Name:**

APN 479-140-022  
Corttonwood Avenue/Perris Bo  
Moreno Valley, CA 92553  
EDR Inquiry # 6305822.4

**Client Name:**

Geotek  
1548 North Maple Street  
Corona, CA 92880  
Contact: Anna M. Scott



EDR Topographic Map Library has been searched by EDR and maps covering the target property location as provided by Geotek were identified for the years listed below. EDR's Historical Topo Map Report is designed to assist professionals in evaluating potential liability on a target property resulting from past activities. EDR's Historical Topo Map Report includes a search of a collection of public and private color historical topographic maps, dating back to the late 1800s.

**Search Results:****Coordinates:**

<b>P.O.#</b>	NA	<b>Latitude:</b>	33.925507 33° 55' 32" North
<b>Project:</b>	2597-CR	<b>Longitude:</b>	-117.223156 -117° 13' 23" West
		<b>UTM Zone:</b>	Zone 11 North
		<b>UTM X Meters:</b>	479374.04
		<b>UTM Y Meters:</b>	3753918.81
		<b>Elevation:</b>	1589.56' above sea level

**Maps Provided:**

2012  
1980  
1973  
1967  
1953  
1943  
1942  
1901

**Disclaimer - Copyright and Trademark Notice**

This Report contains certain information obtained from a variety of public and other sources reasonably available to Environmental Data Resources, Inc. It cannot be concluded from this Report that coverage information for the target and surrounding properties does not exist from other sources. NO WARRANTY EXPRESSED OR IMPLIED, IS MADE WHATSOEVER IN CONNECTION WITH THIS REPORT. ENVIRONMENTAL DATA RESOURCES, INC. SPECIFICALLY DISCLAIMS THE MAKING OF ANY SUCH WARRANTIES, INCLUDING WITHOUT LIMITATION, MERCHANTABILITY OR FITNESS FOR A PARTICULAR USE OR PURPOSE. ALL RISK IS ASSUMED BY THE USER. IN NO EVENT SHALL ENVIRONMENTAL DATA RESOURCES, INC. BE LIABLE TO ANYONE, WHETHER ARISING OUT OF ERRORS OR OMISSIONS, NEGLIGENCE, ACCIDENT OR ANY OTHER CAUSE, FOR ANY LOSS OF DAMAGE, INCLUDING, WITHOUT LIMITATION, SPECIAL, INCIDENTAL, CONSEQUENTIAL, OR EXEMPLARY DAMAGES. ANY LIABILITY ON THE PART OF ENVIRONMENTAL DATA RESOURCES, INC. IS STRICTLY LIMITED TO A REFUND OF THE AMOUNT PAID FOR THIS REPORT. Purchaser accepts this Report "AS IS". Any analyses, estimates, ratings, environmental risk levels or risk codes provided in this Report are provided for illustrative purposes only, and are not intended to provide, nor should they be interpreted as providing any facts regarding, or prediction or forecast of, any environmental risk for any property. Only a Phase I Environmental Site Assessment performed by an environmental professional can provide information regarding the environmental risk for any property. Additionally, the information provided in this Report is not to be construed as legal advice.

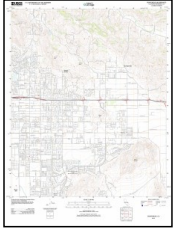
Copyright 2020 by Environmental Data Resources, Inc. All rights reserved. Reproduction in any media or format, in whole or in part, of any report or map of Environmental Data Resources, Inc., or its affiliates, is prohibited without prior written permission.

EDR and its logos (including Sanborn and Sanborn Map) are trademarks of Environmental Data Resources, Inc. or its affiliates. All other trademarks used herein are the property of their respective owners.

## **Topo Sheet Key**

This EDR Topo Map Report is based upon the following USGS topographic map sheets.

### **2012 Source Sheets**



Sunnymead  
2012  
7.5-minute, 24000

### **1980 Source Sheets**



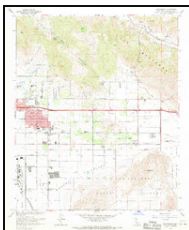
Sunnymead  
1980  
7.5-minute, 24000  
Aerial Photo Revised 1978

### **1973 Source Sheets**



Sunnymead  
1973  
7.5-minute, 24000  
Aerial Photo Revised 1973

### **1967 Source Sheets**

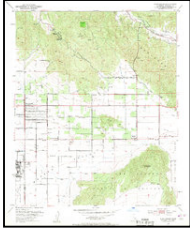


Sunnymead  
1967  
7.5-minute, 24000  
Aerial Photo Revised 1966

## **Topo Sheet Key**

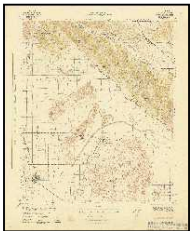
This EDR Topo Map Report is based upon the following USGS topographic map sheets.

### **1953 Source Sheets**



Sunnymead  
1953  
7.5-minute, 24000  
Aerial Photo Revised 1951

### **1943 Source Sheets**



PERRIS  
1943  
15-minute, 62500

### **1942 Source Sheets**

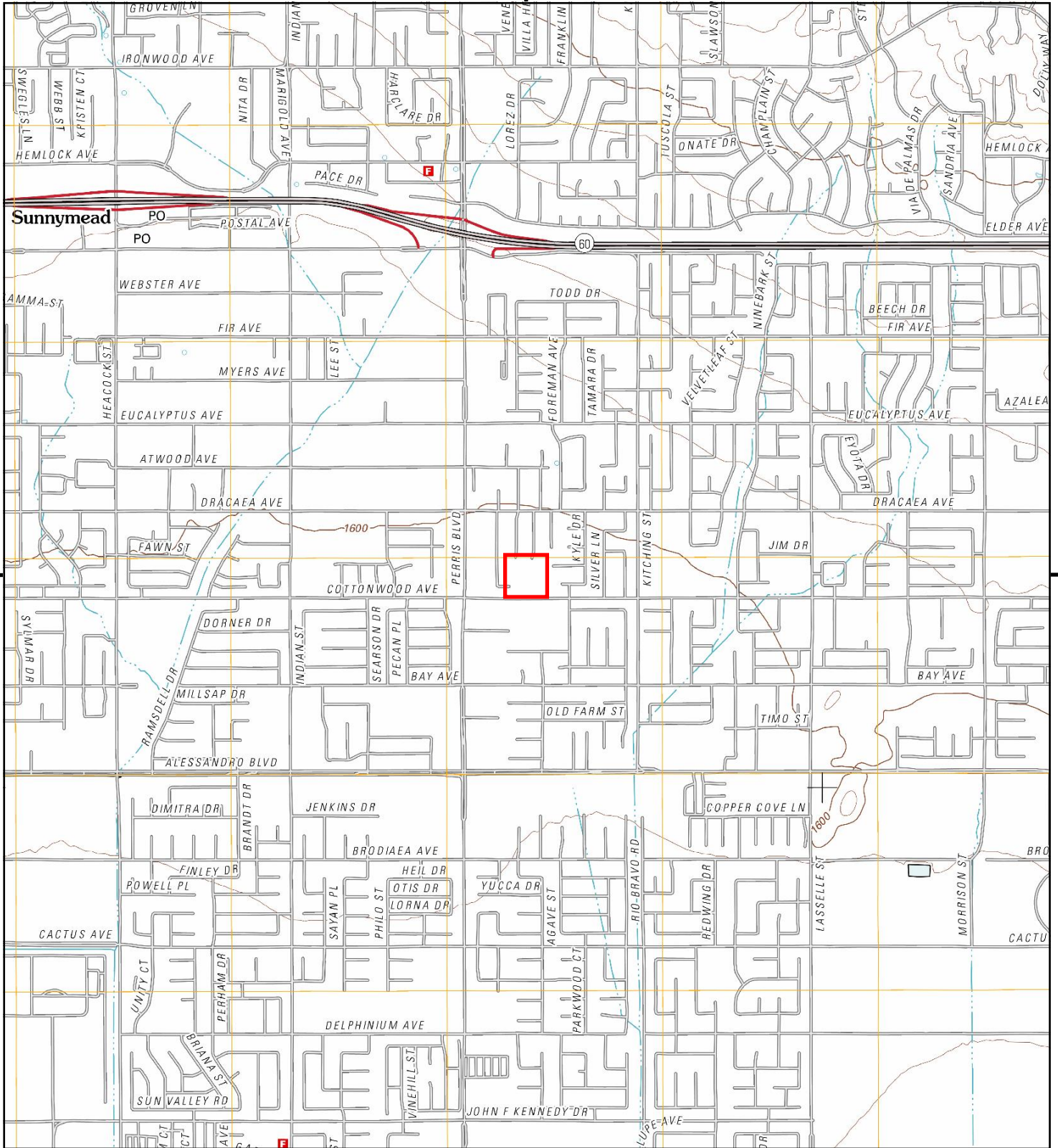


Perris  
1942  
15-minute, 62500  
Aerial Photo Revised 1939

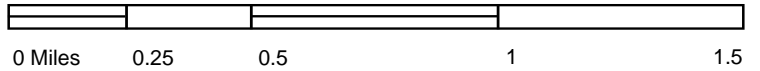
### **1901 Source Sheets**



Elsinore  
1901  
30-minute, 125000



This report includes information from the following map sheet(s).

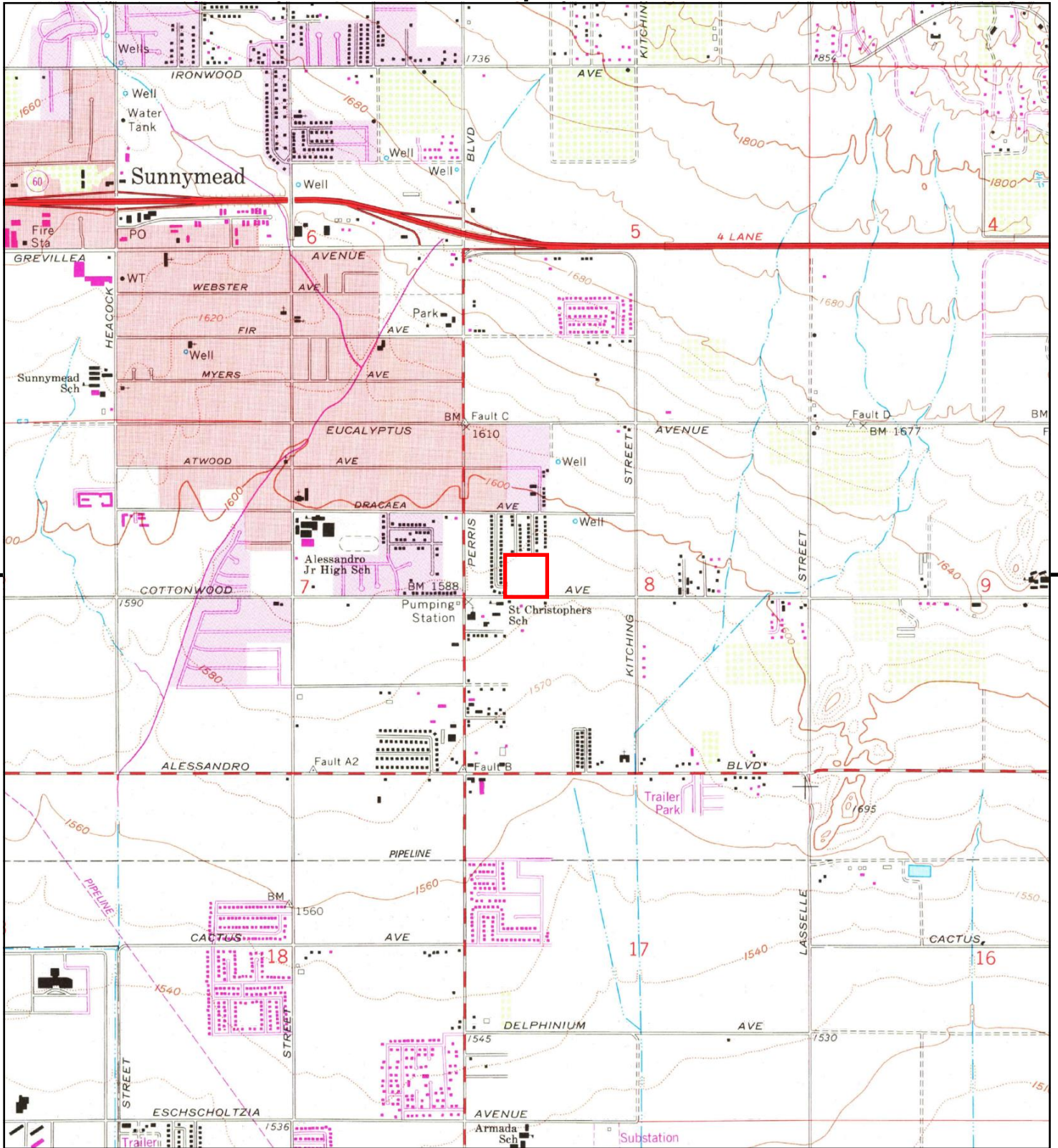


TP, Sunnymead, 2012, 7.5-minute

**SITE NAME:** APN 479-140-022  
**ADDRESS:** Corttonwood Avenue/Perris Boulevard  
 Moreno Valley, CA 92553  
**CLIENT:** Geotek







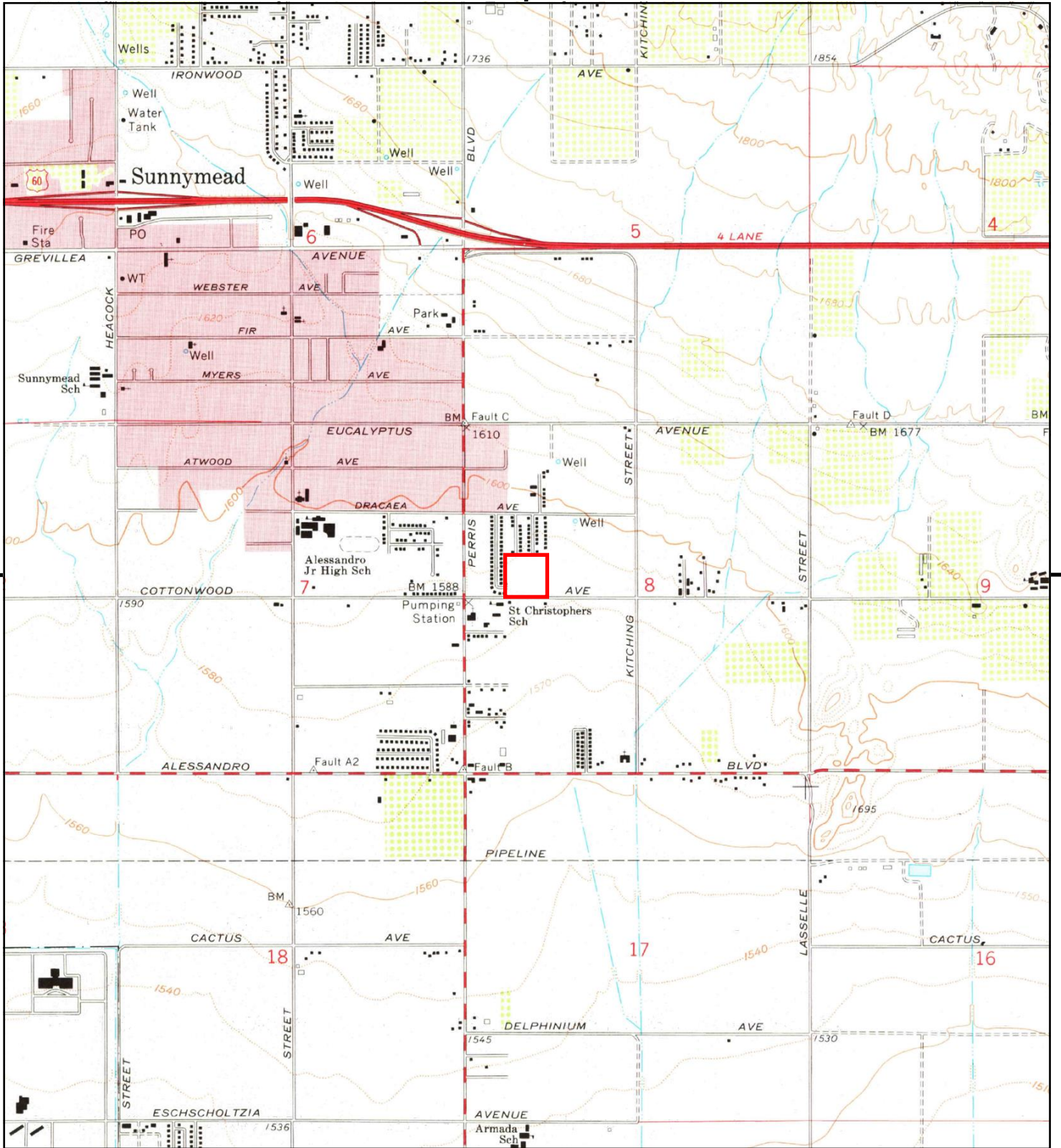
This report includes information from the following map sheet(s).



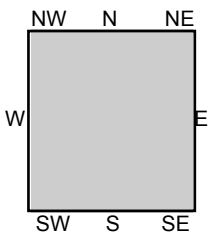
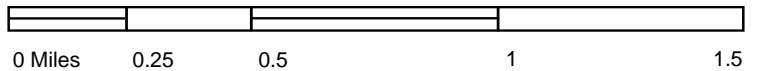
TP, Sunnymead, 1980, 7.5-minute

SITE NAME: APN 479-140-022  
 ADDRESS: Corttonwood Avenue/Perris Boulevard  
 Moreno Valley, CA 92553  
 CLIENT: Geotek





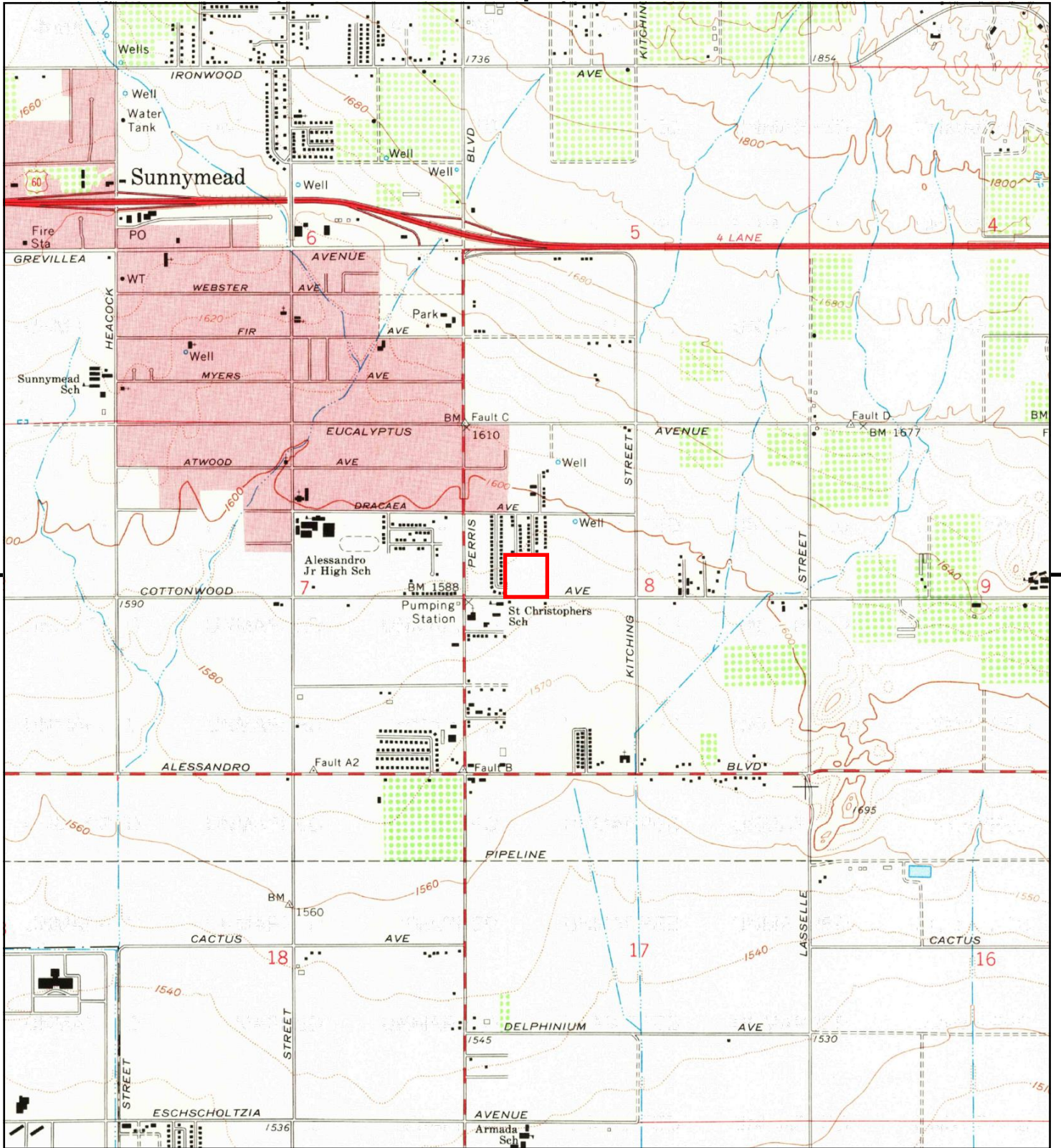
This report includes information from the following map sheet(s).



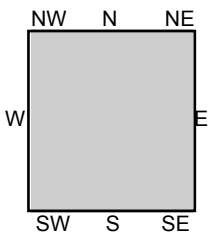
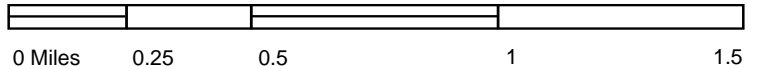
TP, Sunnymead, 1973, 7.5-minute

**SITE NAME:** APN 479-140-022  
**ADDRESS:** Corttonwood Avenue/Perris Boulevard  
 Moreno Valley, CA 92553  
**CLIENT:** Geotek





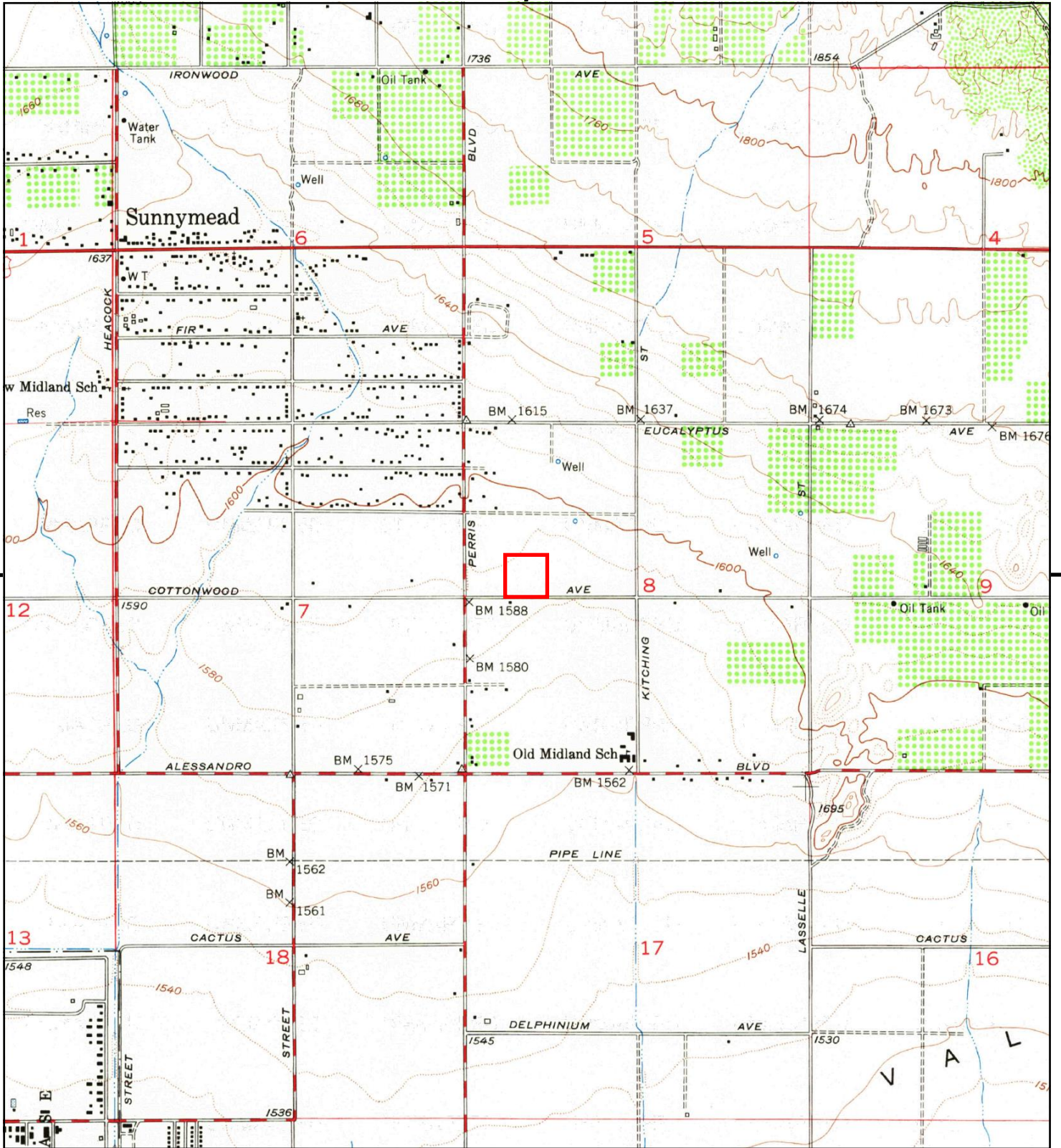
This report includes information from the following map sheet(s).



TP, Sunnymead, 1967, 7.5-minute

**SITE NAME:** APN 479-140-022  
**ADDRESS:** Corttonwood Avenue/Perris Boulevard  
 Moreno Valley, CA 92553  
**CLIENT:** Geotek





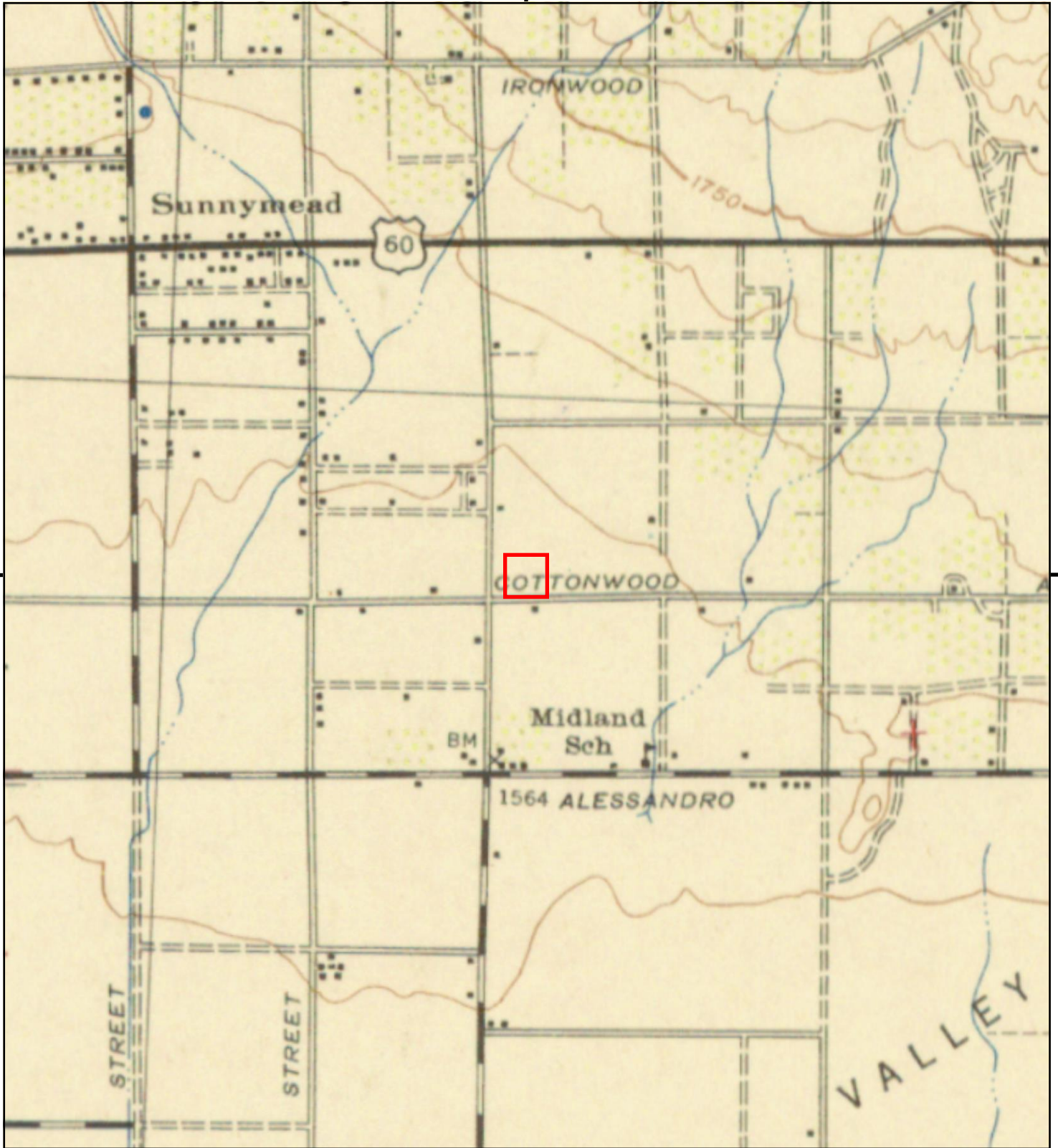
This report includes information from the following map sheet(s).



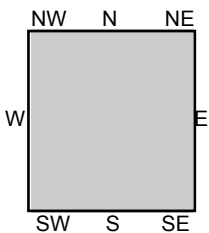
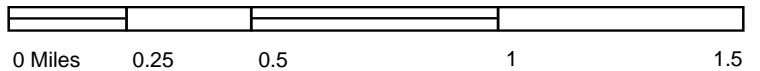
TP, Sunnymead, 1953, 7.5-minute

SITE NAME: APN 479-140-022  
 ADDRESS: Corttonwood Avenue/Perris Boulevard  
 Moreno Valley, CA 92553  
 CLIENT: Geotek





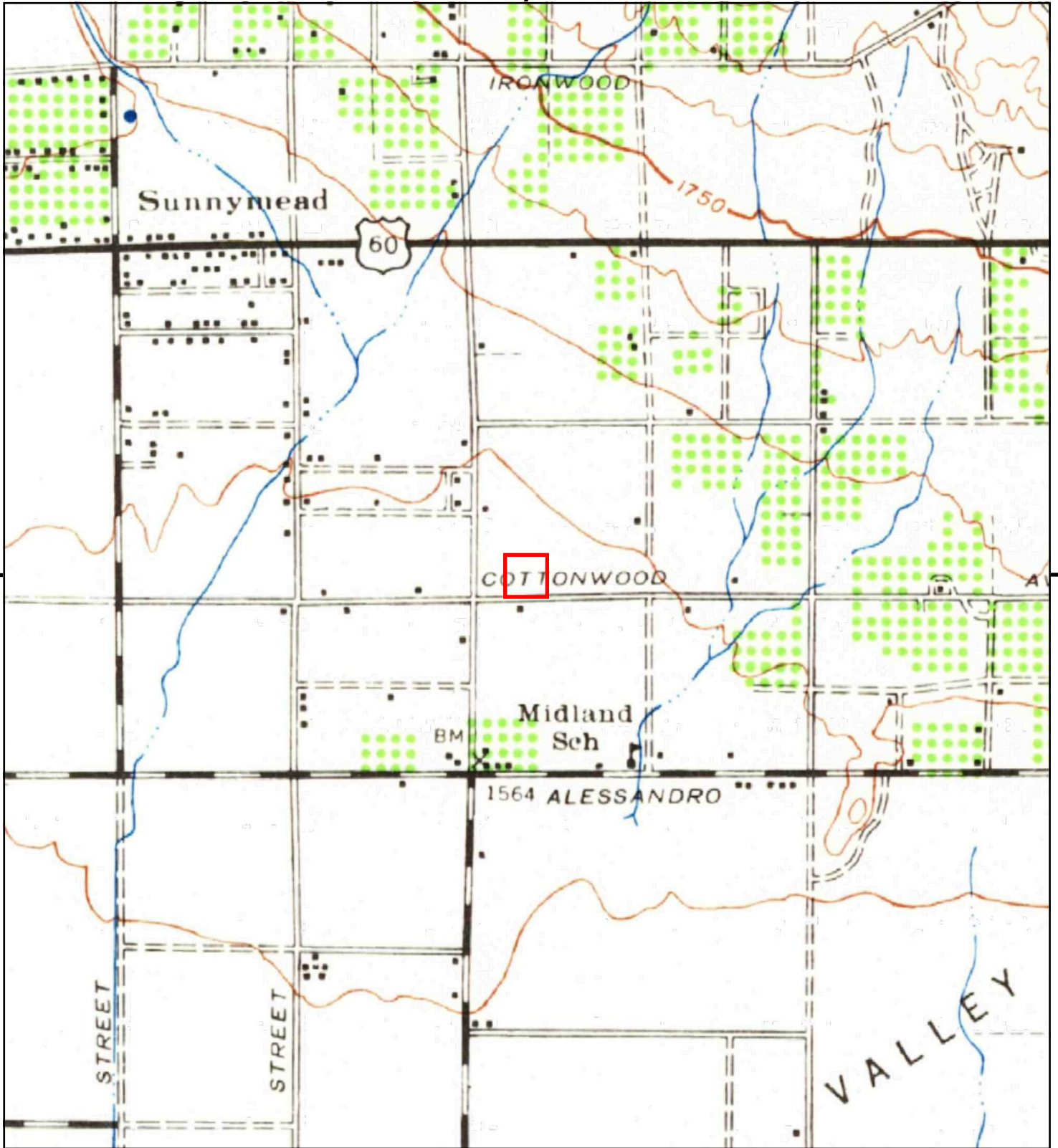
This report includes information from the following map sheet(s).



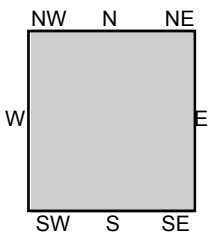
TP, PERRIS, 1943, 15-minute

SITE NAME: APN 479-140-022  
 ADDRESS: Corttonwood Avenue/Perris Boulevard  
 Moreno Valley, CA 92553  
 CLIENT: Geotek





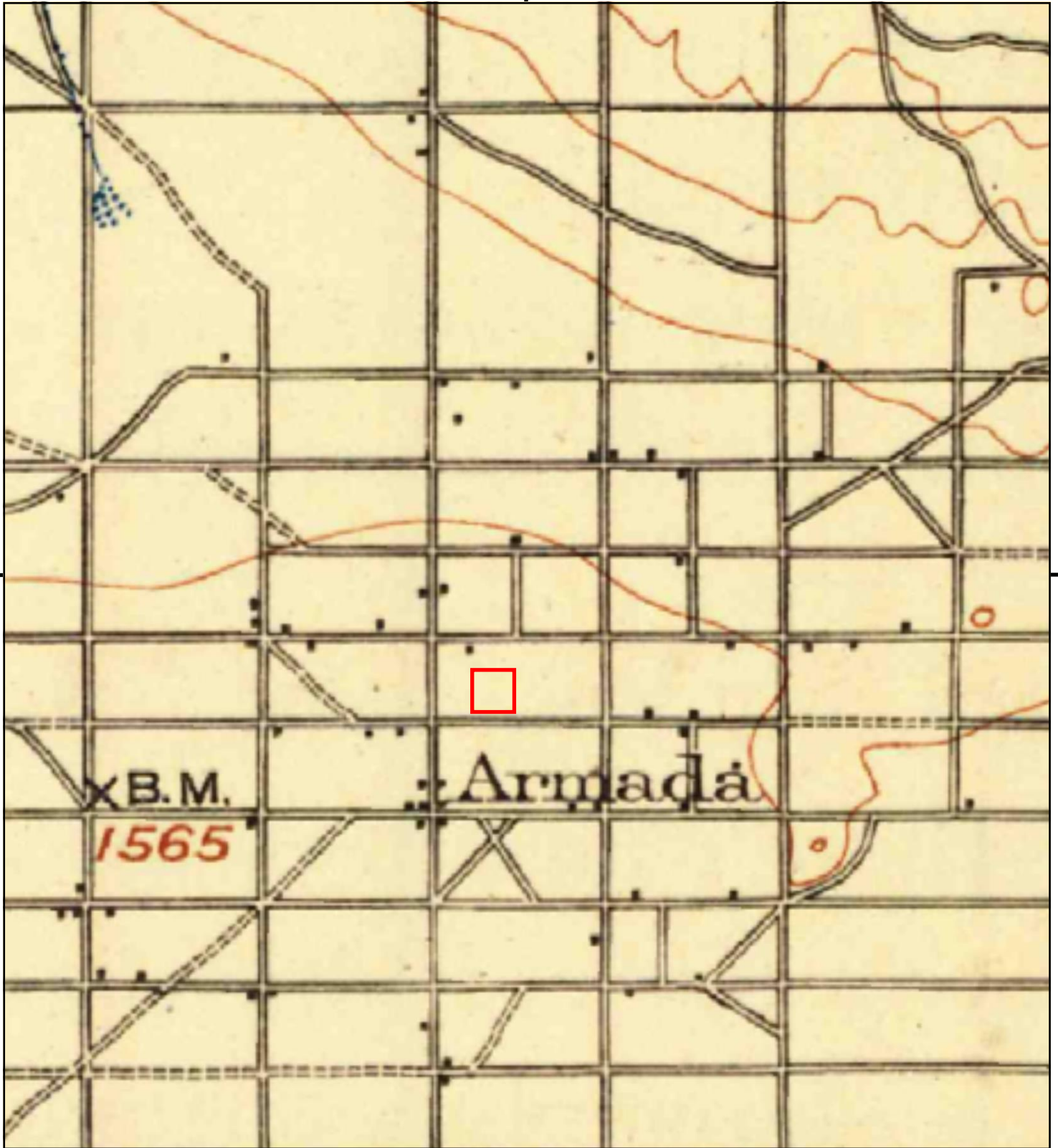
This report includes information from the following map sheet(s).



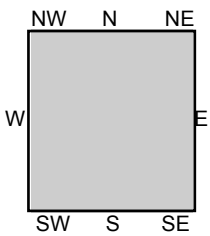
TP, Perris, 1942, 15-minute

SITE NAME: APN 479-140-022  
 ADDRESS: Corttonwood Avenue/Perris Boulevard  
 Moreno Valley, CA 92553  
 CLIENT: Geotek





This report includes information from the following map sheet(s).



TP, Elsinore, 1901, 30-minute

SITE NAME: APN 479-140-022  
 ADDRESS: Corttonwood Avenue/Perris Boulevard  
 Moreno Valley, CA 92553  
 CLIENT: Geotek



## USER QUESTIONNAIRE

### INTRODUCTION

In order to qualify for one of the *Landowner Liability Protections* offered by the Small Business Liability Relief and Brownfields Revitalization Act of 2002, the *user* must provide the following information (if available) to the *environmental professional*. Failure to provide this information could result in a determination that “*all appropriate inquiry*” is not complete.

(1) Are you aware of any environmental cleanup liens against the property that are filed or recorded under federal, tribal, state or local law?

CIRCLE YES or  NO

If yes, please explain in detail.

(2) Are you aware of any Act Use Limitations (AUL), such as *engineering controls*, land use restrictions or *institutional controls* that are in place at the site and/or have been filed or recorded in a registry under federal, tribal, state or local law?

YES or  NO

If yes, please explain.

(3) As the *user* of this Environmental Site Assessment (ESA) do you have any specialized knowledge or familiarity related to the *property* or nearby properties? For example, are you involved in the same line of business as the current or former *occupants* of the *property* or its neighboring *property*, so that you may have specific knowledge of the chemicals and processes used by this type of business?

YES or  NO



If yes, please explain.

(4) Does the purchase price being paid for this *property* reasonably reflect the fair market value of the *property*?

YES or NO

If you believe that there is a difference, have you considered whether the lower purchase price is because contamination is known or believed to be present at the property?

YES or  NO

If yes, please explain.

(5) Are you aware of commonly known or *reasonably* ascertainable information that would help the *environment professional* to identify conditions pinpointing releases or threaten releases of hazardous materials and/ or chemicals? For example, as user,

(a.) Do you know of any past uses of the *property*? YES or  NO

(b.) Do you know of specific chemicals that are present or once were present at the *property*? YES or  NO

(c.) Do you know of any chemical spills or any other chemical releases that have taken place at the *property*? YES or  NO

(d.) Do you know of any environmental cleanups that have taken place at the *property*? YES or  NO

If any yes, please explain.

(6) As the user of this Environmental Site Assessment (ESA), based on your knowledge and experience related to the *property* are there any *obvious* indicators that point to the presence or likely presence of a contamination at the *property*?

YES or  NO

If yes, please explain.

Completed By AI Marshall  
Print Name



1111 E. Katella Avenue, Suite 120  
 Orange, CA 92867  
 Title Officer: Clive Virata  
 Title Phone: (714) 516-6700  
 Title Email: Unit66@pct.com  
 Title Order No.: 10126057-OCT-CV

**Issuing Policies of Commonwealth Land Title Insurance Company**

ORDER NO: **10126057--**

Proposed Lender:

Broadway Escrow  
 4340 Von Karman Avenue #285  
 Newport Beach, CA 92660  
 Attn: Chrissy Morales

Proposed Loan Amount:  
 Loan No.:

Your Reference No.: 004402-CM  
 Phone:  
 Fax:  
 Escrow Email: cmorales@broadwayescrow.net

PROPERTY: **00 Vacant Land, Moreno Valley, CA 92553**

**PRELIMINARY REPORT**

*In response to the application for a policy of title insurance referenced herein, Pacific Coast Title Company hereby reports that it is prepared to issue, or cause to be issued, as of the date hereof, a policy or policies of title insurance describing the land and the estate or interest therein hereinafter set forth, insuring against loss which may be sustained by reason of any defect, lien or encumbrance not shown or referred to as an exception herein or not excluded from coverage pursuant to the printed Schedules, Conditions and Stipulations or Conditions of said policy forms.*

*The printed Exceptions and Exclusions from the coverage and Limitations on Covered Risks of said policy or policies are set forth in Attachment One. The policy to be issued may contain an arbitration clause. When the Amount of Insurance is less than that set forth in the arbitration clause, all arbitrable matters shall be arbitrated at the option of either the Company or the Insured as the exclusive remedy of the parties. Limitations on Covered Risks applicable to the CLTA and ALTA Homeowner's Policies of Title Insurance which establish a Deductible Amount and a Maximum Dollar Limit of Liability for certain coverages are also set forth in Attachment One. Copies of the policy forms should be read. They are available from the office which issued this report.*

*This report (and any supplements or amendments hereto) is issued solely for the purpose of facilitating the issuance of a policy of title insurance and no liability is assumed hereby. If it is desired that liability be assumed prior to the issuance of a policy of title insurance, a Binder or Commitment should be requested.*

*The policy(s) of title insurance to be issued hereunder will be policy(s) of Commonwealth Land Title Insurance Company, a Nebraska Corporation.*

***Please read the exceptions shown or referred to herein and the exceptions and exclusions set forth in Attachment One of this report carefully. The exceptions and exclusions are meant to provide you with notice of matters which are not covered under the terms of the title insurance policy and should be carefully considered.***

***It is important to note that this preliminary report is not a written representation as to the condition of title and may not list all liens, defects and encumbrances affecting title to the land.***

**Pacific Coast Title Company**  
 Countersigned:

By:   
 Authorized Officer or Agent

**Commonwealth Land Title Insurance Company**



BY   
 Randy Quirk President  
 ATTEST   
 Michael Gravelle Secretary



---

## PRELIMINARY REPORT

EFFECTIVE DATE: **September 12, 2019 at 7:30 a.m.**

The form of policy or policies of title insurance contemplated by this report is:

**CLTA Standard Coverage Policy**  
**CLTA Standard Coverage Policy**

1. THE ESTATE OR INTEREST IN THE LAND HEREINAFTER DESCRIBED OR REFERRED TO COVERED BY THIS REPORT IS:

**A FEE**

2. TITLE TO SAID ESTATE OR INTEREST AT THE DATE HEREOF IS **VESTED IN:**

**COTTONWOOD 939 LLC, A LIMITED LIABILITY COMPANY**

3. THE LAND REFERRED TO IN THIS REPORT IS DESCRIBED AS FOLLOWS:

**SEE EXHIBIT A ATTACHED HERETO AND MADE A PART HEREOF.**

**LEGAL DESCRIPTION**

**EXHIBIT A**

THE LAND REFERRED TO HEREIN BELOW IS SITUATED IN THE CITY OF MORENO VALLEY, COUNTY OF RIVERSIDE, STATE OF CALIFORNIA, AND IS DESCRIBED AS FOLLOWS:

LOT 6, BLOCK 73, MAP NO. 1, BEAR VALLEY AND ALESSANDRO DEVELOPMENT CO., TOGETHER WITH THAT PORTION OF COTTONWOOD AVENUE WITHIN SAID BLOCK LYING BETWEEN THE SOUTHERLY PROLONGATION OF THE EAST AND WEST LINES OF SAID LOT, AS PER MAP RECORDED IN BOOK 11, PAGE(S) 10, OF MAPS, IN THE OFFICE OF THE COUNTY RECORDER OF RIVERSIDE COUNTY.

APN: 479-140-022-1

**AT THE DATE HEREOF, ITEMS TO BE CONSIDERED AND EXCEPTIONS TO COVERAGE IN ADDITION TO THE PRINTED EXCEPTIONS AND EXCLUSIONS IN SAID POLICY FORM WOULD BE AS FOLLOWS:**

1. Property taxes, which are a lien not yet due and payable, including any assessments collected with taxes to be levied for the fiscal year 2019-2020.
2. Note: Property taxes for the fiscal year shown below are PAID. For proration purposes the amounts were:

Tax Identification No.: 479-140-022-1  
Fiscal Year: 2018-2019  
1st Installment: \$4,001.03  
2nd Installment: \$4,001.03  
Exemption: \$0.00  
Land: \$687,255.00  
Improvements: \$0.00  
Personal Property: \$0.00  
Code Area: 021-330

3. The lien of supplemental taxes, if any, assessed pursuant to the provisions of Chapter 3.5 (Commencing with Section 75) of the Revenue and Taxation Code of the State of California.
4. Water rights, claims or title to water, whether or not disclosed by the public records.
5. An easement over said land for pipelines, ditches flumes, and rights incidental thereto, as shown by Map Book 11, Page 10, records of San Bernardino County, as reserved,

To: The Bear Valley and Alessandro Development Company

6. Easement(s) for the purpose(s) shown below and rights incidental thereto, as granted in a document:

Granted to: Southern California Gas Company, a Corporation  
Purpose: Pipe lines  
Recording Date: July 10, 1953  
Recording No.: in Book 1490, Page 177, Official Records  
Affects: The land

No representation is made as to the present ownership of said easement

7. Easement(s) for the purpose(s) shown below and rights incidental thereto, as granted in a document:

Granted to: Eastern Municipal Water District  
Purpose: Conduit  
Recording Date: March 4, 1955  
Recording No.: in Book 1702, Page 559, Official Records  
Affects: Said land

No representation is made as to the present ownership of said easement

And as set out in Memo of Agreement and in Supplemental Agreement recorded March 4, 1955 in Book 1702, Pages 467 and 552, respectively, Official Records, and by deed recorded November 12, 1969 Instrument No. 115832, Official Records

8. Easement(s) for the purpose(s) shown below and rights incidental thereto, as granted in a document:

Granted to: Eastern Municipal Water District  
Purpose: Sewage transmission and collection facilities  
Recording Date: February 6, 1967  
Recording No.: 9879, Official Records  
Affects: Said land

No representation is made as to the present ownership of said easement

9. Covenants, conditions and restrictions but omitting any covenants or restrictions, if any, including but not limited to those based upon race, color, religion, sex, sexual orientation, familial status, marital status, disability, handicap, national origin, ancestry, or source of income, as set forth in applicable state or federal laws, except to the extent that said covenant or restriction is permitted by applicable law, as set forth in the document

Recording Date: September 24, 1969  
Recording No: 98071, Official Records

Modification(s) of said covenants, conditions and restrictions

Recording Date: April 5, 1972  
Recording No.: 44054, Official Records

10. Easement(s) for the purpose(s) shown below and rights incidental thereto, as granted in a document:

Granted to: Ronald E. Tendler and Carrie J. Tendler, Trustees of the Tendler Trust dated May 14, 1990 as amended and restated December 29th, 1998  
Purpose: Road, utility, drainage and construction purposes  
Recording Date: October 1, 2004  
Recording No.: 2004-0783790, Official Records  
Affects: The land

No representation is made as to the present ownership of said easement

11. A deed of trust to secure an indebtedness in the amount shown below,

Amount: \$500,000.00

Dated: July 6, 2016

Trustor/Grantor: Cottonwood 939, LLC, a California Limited Liability Company

Trustee: Worldwide Lenders, Inc., a Delaware Corporation

Beneficiary: Val-Chris Investments, Inc., a California Corporation

Loan No.: 11266

Recording Date: July 19, 2016

Recording No.: 2016-0301060, Official Records

This Company will require that the original note, the original deed of trust and a properly executed request for full reconveyance together with appropriate documentation (i.e., copy of trust, partnership agreement or corporate resolution) be in this office prior to the close of this transaction if the above-mentioned item is to be paid through this transaction or deleted from a policy of title insurance.

Any demands submitted to us for payoff must be signed by all beneficiaries as shown on said deed of trust, and/or any assignments thereto. In the event said demand is submitted by an agent of the beneficiary(s), we will require the written approval of the demand by the beneficiary(s). Servicing agreements do not constitute approval for the purposes of this requirement.

If no amounts remain due under the obligation a zero balance demand will be required along with the reconveyance documents.

In addition, we require the written approval of said demand by the trustor(s) on said deed of trust or the current owners if applicable.

An assignment of the beneficial interest under said deed of trust which names:

Assignee: Avalon, LP, a California Limited Partnership

Loan No.: 11266

Recording Date: July 19, 2016

Recording No.: 2016-0301061, Official Records



12. The Company will require the following documents for review prior to the issuance of any title assurance predicated upon a conveyance or encumbrance from the entity named below:

Limited Liability Company: Cottonwood 939 LLC, a Limited Liability Company

- a) A copy of its operating agreement, if any, and any and all amendments, supplements and/or modifications thereto, certified by the appropriate manager or member
- b) If a domestic Limited Liability Company, a copy of its Articles of Organization and all amendments thereto with the appropriate filing stamps
- c) If the Limited Liability Company is member-managed, a full and complete current list of members certified by the appropriate manager or member
- d) If the Limited Liability Company was formed in a foreign jurisdiction, evidence, satisfactory to the Company, that it was validly formed, is in good standing and authorized to do business in the state of origin
- e) If less than all members, or managers, as appropriate, will be executing the closing documents, furnish evidence of the authority of those signing.

The Company reserves the right to add additional items or make further requirements after review of the requested documentation.

13. Matters which may be disclosed by an inspection and/or by a correct ALTA/ACSM Land Title Survey of said Land that is satisfactory to the Company, and/or by inquiry of the parties in possession thereof.
14. An inspection of said Land has been ordered; upon its completion the Company reserves the right to except additional items and/or make additional requirements.

---

**END OF ITEMS**

---

**NOTES**

1. Note: None of the items shown in this report will cause the Company to decline to attach CLTA Endorsement Form 100 to an Extended Coverage Loan Policy, when issued.
2. Note: There are NO conveyances affecting said Land recorded within 24 months of the date of this report.
3. Note: The policy of title insurance will include an arbitration provision. The Company or the insured may demand arbitration. Arbitrable matters may include, but are not limited to, any controversy or claim between the Company and the insured arising out of or relating to this policy, any service of the Company in connection with its issuance or the breach of a policy provision or other obligation. Please ask your escrow or title officer for a sample copy of the policy to be issued if you wish to review the arbitration provisions and any other provisions pertaining to your Title Insurance coverage.
4. Note: Amended Civil Code Section 2941, which becomes effective on January 1, 2002, sets the fee for the processing and recordation of the reconveyance of each Deed of Trust being paid off through this transaction at \$45.00. The reconveyance fee **must** be clearly set forth in the Beneficiary's Payoff Demand Statement ("Demand"). In addition, an assignment or authorized release of that fee, from the Beneficiary to the Trustee of record, must be included. An example of the required language is as follows:

"The Beneficiary identified above hereby assigns, releases or transfers to the Trustee of record, the sum of \$45.00, included herein as 'Reconveyance Fees', for the processing and recordation of the Reconveyance of the Deed of Trust securing the indebtedness covered hereby, and the escrow company or title company processing this pay-off is authorized to deduct the Reconveyance Fee from this Demand and forward said fee to the Trustee of record or the successor Trustee under the Trust Deed to be paid off in full."

In the event that the reconveyance fee and the assignment, release or transfer thereof are **not** included within the demand statement, then Pacific Coast Title Company may decline to process the reconveyance and will be forced to return all documentation directly to the Beneficiary for compliance with the requirements of the revised statute.

5. If a county recorder, title insurance company, escrow company, real estate broker, real estate agent or association provides a copy of a declaration, governing document or deed to any person, California law requires that the document provided shall include a statement regarding any unlawful restrictions. Said statement is to be in at least 14-point bold face type and may be stamped on the first page of any document provided or included as a cover page attached to the requested document. Should a party to this transaction request a copy of any document reported herein that fits this category, the statement is to be included in the manner described.
6. Notice: Please be aware that due to the conflict between federal and state laws concerning the cultivation, distribution, manufacture or sale of marijuana, the Company is not able to close or insure any transaction involving Land that is associated with these activities.

**WIRE INSTRUCTIONS**

When funds are wired to Pacific Coast Title Company, please use the instructions below:

Nano Banc, 7700 Irvine Center Drive, Suite 700, Irvine, CA 92618	ABA (Routing) Number: 122245251 Account Number: 6100101033 Account Name: Pacific Coast Title Company Credit: Pacific Coast Title Company - OCT Reference: 10126057

The policy(s) of title insurance to be issued hereunder will be policy(s) of Commonwealth Land Title Insurance Company, a Nebraska corporation.

Funds received by this Company via wire transfer may be disbursed upon receipt. Funds received by this company via cashier's check or tellers check may be disbursed on the next business day after the day of deposit. **If escrow funds (including shortage checks) are disbursed to this company other than by wire transfer, cashier's check or teller's check, disbursement and/or closing will be delayed 3 to 7 business days.** Questions concerning deposit and/or disbursement of escrow and sub-escrow funds and recording should be directed to your title officer, escrow officer or loan payoff officer.

Outgoing wire transfers will not be authorized until we have confirmation of our recording and one (1) of the following:

- A We have received confirmation of the respective incoming wire.
- B. Collection of a deposited check.

**PAYOFF INFORMATION**

**NOTE:** This Company **DOES** require current beneficiary demands prior to closing. If the demand is expired and a current demand cannot be obtained, our requirements will be as follows:

If this Company accepts a verbal update on the demand, we may hold an amount equal to one monthly mortgage payment. This hold will be over and above the verbal hold the lender may have stipulated.

If this Company cannot obtain a verbal update on the demand, we will either pay off of the expired demand, or wait for the amended demand, at the discretion of the escrow.

**NOTE: to avoid delays at the time of closing, if the above deed of trust is an Equity Line/Line of Credit, it will be necessary that all checks, passbooks, credit cards together with instructions to close the account be submitted to the Company prior to the close of this transaction.**

**In order to expedite compliance with the above, please do the following:**

**Borrower(s):**

- a) **Sign and return the Equity Line/Credit Line Affidavit provided with the report,**
- b) **Request that the account be frozen.**

**Settlement:**

- a) **Obtain a statement from the lender that no advances have been made after the issuance of the demand for payoff, and**
- b) **Upon delivery of the payoff check, a full reconveyance must be obtained.**

Please be advised that the difference between the principal balance on an issued demand and the maximum principal allowed may be held for up to 10 working days if the above requirements are not met.

---

**END OF NOTES**

---

Clive Virata / SE

## PACIFIC COAST TITLE COMPANY PRIVACY NOTICE

Pacific Coast Title Company, ("PCT") respect and are committed to protecting your privacy. This Privacy Notice lets you know how and for what purposes your Personal Information (as defined herein) is being collected, processed and used by PCT. We pledge that we will take reasonable steps to ensure that your Personal Information will only be used in ways that are in compliance with this Privacy Notice. The provision of this Privacy Notice to you does not create any express or implied relationship, or create any express or implied duty or other obligation, between Pacific Coast Title Company and you. See also **No Representations or Warranties** below.

This Privacy Notice is only in effect for any generic information and Personal Information collected and/or owned by PCT, including collection through any PCT website and any online features, services and/or programs offered by PCT (collectively, the "Website"). This Privacy Notice is not applicable to any other web pages, mobile applications, social media sites, email lists, generic information or Personal Information collected and/or owned by any entity other than PCT.

### **How Information is Collected**

The types of personal information PCT collects may include, among other things (collectively, "Personal Information"): (1) contact information (*e.g.*, name, address, phone number, email address); (2) demographic information (*e.g.*, date of birth, gender marital status); (3) Internet protocol (or IP) address or device ID/UDID; (4) social security number (SSN), student ID (SIN), driver's license, passport, and other government ID numbers; (5) financial account information; and (6) information related to offenses or criminal convictions.

In the course of our business, we may collect Personal Information about you from the following sources:

- Applications or other forms we receive from you or your authorized representative;
- Information we receive from you through the Website;
- Information about your transactions with or services performed by us, our affiliates, or others; and
- From consumer or other reporting agencies and public records maintained by governmental entities that we either obtain directly from those entities, or from our affiliates or others.

### **Additional Ways Information is Collected Through the Website**

**Browser Log Files.** Our servers automatically log each visitor to the Website and collect and record certain information about each visitor. This information may include IP address, browser language, browser type, operating system, domain names, browsing history (including time spent at a domain, time and date of your visit), referring/exit web pages and URLs, and number of clicks. The domain name and IP address reveal nothing personal about the user other than the IP address from which the user has accessed the Website.

**Cookies.** From time to time, PCT or other third parties may send a "cookie" to your computer. A cookie is a small piece of data that is sent to your Internet browser from a web server and stored on your computer's hard drive and that can be re-sent to the serving website on subsequent visits. A cookie, by itself, cannot read other data from your hard disk or read other cookie files already on your computer. A cookie, by itself, does not damage your system. We, our advertisers and other third parties may use cookies to identify and keep track of, among other things, those areas of the Website and third party websites that you have visited in the past in order to enhance your next visit to the Website. You can choose whether or not to accept cookies by changing the settings of your Internet browser, but some functionality of the Website may be impaired or not function as intended. See the [Third Party Opt Out](#) section below.

**Web Beacons.** Some of our web pages and electronic communications may contain images, which may or may not be visible to you, known as Web Beacons (sometimes referred to as "clear gifs"). Web Beacons collect only limited information that includes a cookie number; time and date of a page view; and a description of the page on which the Web Beacon resides. We may also carry Web Beacons placed by third

party advertisers. These Web Beacons do not carry any Personal Information and are only used to track usage of the Website and activities associated with the Website. See the [Third Party Opt Out](#) section below.

**Unique Identifier.** We may assign you a unique internal identifier to help keep track of your future visits. We may use this information to gather aggregate demographic information about our visitors, and we may use it to personalize the information you see on the Website and some of the electronic communications you receive from us. We keep this information for our internal use, and this information is not shared with others.

**Third Party Opt Out.** Although we do not presently, in the future we may allow third-party companies to serve advertisements and/or collect certain anonymous information when you visit the Website. These companies may use non-personally identifiable information (*e.g.*, click stream information, browser type, time and date, subject of advertisements clicked or scrolled over) during your visits to the Website in order to provide advertisements about products and services likely to be of greater interest to you. These companies typically use a cookie or third party Web Beacon to collect this information, as further described above. Through these technologies, the third party may have access to and use non-personalized information about your online usage activity.

You can opt-out of certain online behavioral services through any one of the ways described below. After you opt-out, you may continue to receive advertisements, but those advertisements will no longer be as relevant to you.

- You can opt-out via the Network Advertising Initiative industry opt-out at <http://www.networkadvertising.org/>.
- You can opt-out via the Consumer Choice Page at [www.aboutads.info](http://www.aboutads.info).
- For those in the U.K., you can opt-out via the IAB UK's industry opt-out at [www.youonlinechoices.com](http://www.youonlinechoices.com).
- You can configure your web browser (Chrome, Firefox, Internet Explorer, Safari, etc.) to delete and/or control the use of cookies.

More information can be found in the Help system of your browser. Note: If you opt-out as described above, you should not delete your cookies. If you delete your cookies, you will need to opt-out again.

### **Use of Personal Information**

Information collected by PCT is used for three main purposes:

- To provide products and services to you or one or more third party service providers (collectively, "Third Parties") who are obtaining services on your behalf or in connection with a transaction involving you.
- To improve our products and services that we perform for you or for Third Parties.
- To communicate with you and to inform you about PCT's, PCT's affiliates and third parties' products and services.

### **When Information Is Disclosed By PCT**

We may provide your Personal Information (excluding information we receive from consumer or other credit reporting agencies) to various individuals and companies, as permitted by law, without obtaining your prior authorization. Such laws do not allow consumers to restrict these disclosures. Disclosures may include, without limitation, the following:

- To agents, brokers, representatives, or others to provide you with services you have requested, and to enable us to detect or prevent criminal activity, fraud, material misrepresentation, or nondisclosure in connection with an insurance transaction;

- To third-party contractors or service providers who provide services or perform marketing services or other functions on our behalf;
- To law enforcement or other governmental authority in connection with an investigation, or civil or criminal subpoenas or court orders; and/or
- To lenders, lien holders, judgment creditors, or other parties claiming an encumbrance or an interest in title whose claim or interest must be determined, settled, paid or released prior to a title or escrow closing.

In addition to the other times when we might disclose information about you, we might also disclose information when required by law or in the good-faith belief that such disclosure is necessary to: (1) comply with a legal process or applicable laws; (2) enforce this Privacy Notice; (3) respond to claims that any materials, documents, images, graphics, logos, designs, audio, video and any other information provided by you violates the rights of third parties; or (4) protect the rights, property or personal safety of PCT, its users or the public.

We maintain reasonable safeguards to keep the Personal Information that is disclosed to us secure. We provide Personal Information and non-Personal Information to our subsidiaries, affiliated companies, and other businesses or persons for the purposes of processing such information on our behalf and promoting the services of our trusted business partners, some or all of which may store your information on servers outside of the United States. We require that these parties agree to process such information in compliance with our Privacy Notice or in a similar, industry-standard manner, and we use reasonable efforts to limit their use of such information and to use other appropriate confidentiality and security measures. The use of your information by one of our trusted business partners may be subject to that party's own Privacy Notice. We do not, however, disclose information we collect from consumer or credit reporting agencies with our affiliates or others without your consent, in conformity with applicable law, unless such disclosure is otherwise permitted by law.

We also reserve the right to disclose Personal Information and/or non-Personal Information to take precautions against liability, investigate and defend against any third-party claims or allegations, assist government enforcement agencies, protect the security or integrity of the Website, and protect the rights, property, or personal safety of PCT, our users or others.

We reserve the right to transfer your Personal Information, as well as any other information, in connection with the sale or other disposition of all or part of the PCT business and/or assets. We also cannot make any representations regarding the use or transfer of your Personal Information or other information that we may have in the event of our bankruptcy, reorganization, insolvency, receivership or an assignment for the benefit of creditors, and you expressly agree and consent to the use and/or transfer of your Personal Information or other information in connection with a sale or transfer of some or all of our assets in any of the above described proceedings. Furthermore, we cannot and will not be responsible for any breach of security by any third parties or for any actions of any third parties that receive any of the information that is disclosed to us.

#### **Information From Children**

We do not collect Personal Information from any person that we know to be under the age of thirteen (13). Specifically, the Website is not intended or designed to attract children under the age of thirteen (13). You affirm that you are either more than 18 years of age, or an emancipated minor, or possess legal parental or guardian consent, and are fully able and competent to enter into the terms, conditions, obligations, affirmations, representations, and warranties set forth in this Privacy Notice, and to abide by and comply with this Privacy Notice. In any case, you affirm that you are over the age of 13, as **THE WEBSITE IS NOT INTENDED FOR CHILDREN UNDER 13 THAT ARE UNACCOMPANIED BY HIS OR HER PARENT OR LEGAL GUARDIAN.**

Parents should be aware that PCT's Privacy Notice will govern our use of Personal Information, but also that information that is voluntarily given by children – or others – in email exchanges, bulletin boards or the like may be used by other parties to generate unsolicited communications. PCT

encourages all parents to instruct their children in the safe and responsible use of their Personal Information while using the Internet.

#### **Privacy Outside the Website**

The Website may contain various links to other websites, including links to various third party service providers. PCT is not and cannot be responsible for the privacy practices or the content of any of those other websites. Other than under agreements with certain reputable organizations and companies, and except for third party service providers whose services either we use or you voluntarily elect to utilize, we do not share any of the Personal Information that you provide to us with any of the websites to which the Website links, although we may share aggregate, non-Personal Information with those other third parties. Please check with those websites in order to determine their privacy policies and your rights under them.

#### **European Union Users**

If you are a citizen of the European Union, please note that we may transfer your Personal Information outside the European Union for use for any of the purposes described in this Privacy Notice. By providing PCT with your Personal Information, you consent to both our collection and such transfer of your Personal Information in accordance with this Privacy Notice.

#### **Choices With Your Personal Information**

Whether you submit Personal Information to PCT is entirely up to you. You may decide not to submit Personal Information, in which case PCT may not be able to provide certain services or products to you.

You may choose to prevent PCT from disclosing or using your Personal Information under certain circumstances ("opt out"). You may opt out of any disclosure or use of your Personal Information for purposes that are incompatible with the purpose(s) for which it was originally collected or for which you subsequently gave authorization by notifying us by one of the methods at the end of this Privacy Notice. Furthermore, even where your Personal Information is to be disclosed and used in accordance with the stated purposes in this Privacy Notice, you may elect to opt out of such disclosure to and use by a third party that is not acting as an agent of PCT. As described above, there are some uses from which you cannot opt-out.

Please note that opting out of the disclosure and use of your Personal Information as a prospective employee may prevent you from being hired as an employee by PCT to the extent that provision of your Personal Information is required to apply for an open position.

If PCT collects Personal Information from you, such information will not be disclosed or used by PCT for purposes that are incompatible with the purpose(s) for which it was originally collected or for which you subsequently gave authorization unless you affirmatively consent to such disclosure and use.

You may opt out of online behavioral advertising by following the instructions set forth above under the above section "Additional Ways That Information Is Collected Through the Website," subsection "Third Party Opt Out."

#### **Access and Correction**

To access your Personal Information in the possession of PCT and correct inaccuracies of that information in our records, please contact us in the manner specified at the end of this Privacy Notice. We ask individuals to identify themselves and the information requested to be accessed and amended before processing such requests, and we may decline to process requests in limited circumstances as permitted by applicable privacy legislation.

#### **Your California Privacy Rights**

Under California's "Shine the Light" law, California residents who provide certain personally identifiable information in connection with obtaining products or services for personal, family or household use are entitled to

request and obtain from us once a calendar year information about the customer information we shared, if any, with other businesses for their own direct marketing uses. If applicable, this information would include the categories of customer information and the names and addresses of those businesses with which we shared customer information for the immediately prior calendar year (e.g., requests made in 2015 will receive information regarding 2014 sharing activities).

To obtain this information on behalf of PCT, please send an email message to [info@PCT.com](mailto:info@PCT.com) with "Request for California Privacy Information" in the subject line and in the body of your message. We will provide the requested information to you at your email address in response.

Please be aware that not all information sharing is covered by the "Shine the Light" requirements and only information on covered sharing will be included in our response.

Additionally, because we may collect your Personal Information from time to time, California's Online Privacy Protection Act requires us to disclose how we respond to "do not track" requests and other similar mechanisms. Currently, our policy is that we do not recognize "do not track" requests from Internet browsers and similar devices.

#### **PCT Compliance with California Online Privacy Protection Act**

For some websites which PCT or one of its companies owns, such as the Customer CareNet ("CCN"), PCT is acting as a third party service provider to a mortgage loan servicer. In those instances, we may collect certain information on behalf of that mortgage loan servicer for fulfilling a service to that mortgage loan servicer. For example, you may access CCN to complete a transaction with your mortgage loan servicer. During this transaction, the information which we may collect on behalf of the mortgage loan servicer is as follows:

- First and Last Name
- Property Address
- User Name
- Password
- Loan Number
- Social Security Number - masked upon entry
- Email Address
- Three Security Questions and Answers
- IP Address

The information you submit is then transferred to your mortgage loan servicer by way of CCN.

**The mortgage loan servicer is responsible for taking action or making changes to any consumer information submitted through this website. For example, if you believe that your payment or user information is incorrect, you must contact your mortgage loan servicer.**

CCN does not share consumer information with third parties, other than those with which the mortgage loan servicer has contracted to interface with the CCN application.

All sections of the PCT Privacy Notice apply to your interaction with CCN, except for the sections titled Choices with Your Personal Information and Access and Correction. If you have questions regarding the choices you have with regard to your personal information or how to access or correct your personal information, you should contact your mortgage loan servicer.

#### **No Representations or Warranties**

By providing this Privacy Notice, Pacific Coast Title Company does not make any representations or warranties whatsoever concerning any products or services provided to you by its majority-owned subsidiaries. In addition, you also expressly agree that your use of the Website is at your

own risk. Any services provided to you by Pacific Coast Title Company and/or the Website are provided "as is" and "as available" for your use, without representations or warranties of any kind, either express or implied, unless such warranties are legally incapable of exclusion. Pacific Coast Title Company makes no representations or warranties that any services provided to you by it or the Website, or any services offered in connection with the Website are or will remain uninterrupted or error-free, that defects will be corrected, or that the web pages on or accessed through the Website, or the servers used in connection with the Website, are or will remain free from any viruses, worms, time bombs, drop dead devices, Trojan horses or other harmful components. Any liability of Pacific Coast Title Company and your exclusive remedy with respect to the use of any product or service provided by Pacific Coast Title Company including on or accessed through the Website, will be the re-performance of such service found to be inadequate.

#### **Your Consent To This Privacy Notice**

By submitting Personal Information to PCT, you consent to the collection and use of information by us as specified above or as we otherwise see fit, in compliance with this Privacy Notice, unless you inform us otherwise by means of the procedure identified below. If we decide to change this Privacy Notice, we will make an effort to post those changes on the Website. Each time we collect information from you following any amendment of this Privacy Notice will signify your assent to and acceptance of its revised terms for all previously collected information and information collected from you in the future. We may use comments, information or feedback that you may submit in any manner that we may choose without notice or compensation to you.

If you have additional questions or comments, please let us know by sending your comments or requests to:

Pacific Coast Title Company  
1111 East Katella Avenue, #120  
Orange, CA 92620  
Attn.: Executive Vice President  
[info@PCT.com](mailto:info@PCT.com)

Copyright © 2015. Pacific Coast Title Company All Rights Reserved.

EFFECTIVE AS OF: MAY 1, 2015

## **Notice of Available Discounts**

Pursuant to Section 2355.3 in Title 10 of the California Code of Regulations Fidelity National Financial, Inc. and its subsidiaries ("FNF") must deliver a notice of each discount available under our current rate filing along with the delivery of escrow instructions, a preliminary report or commitment. Please be aware that the provision of this notice does not constitute a waiver of the consumer's right to be charged the filed rate. As such, your transaction may not qualify for the below discounts.

You are encouraged to discuss the applicability of one or more of the below discounts with a Company representative. These discounts are generally described below; consult the rate manual for a full description of the terms, conditions and requirements for such discount. These discounts only apply to transactions involving services rendered by the FNF Family of Companies. This notice only applies to transactions involving property improved with a one-to-four family residential dwelling.

Not all discounts are offered by every FNF Company. The discount will only be applicable to the FNF Company as indicated by the named discount.

### **FNF Underwritten Title Companies**

CTC – Chicago Title Company  
CLTC – Commonwealth Land Title Company  
FNTC – Fidelity National Title Company  
FNTCCA – Fidelity National Title Company of California  
TICOR – Ticor Title Company of California  
LTC – Lawyer's Title Company

### **Underwritten by FNF Underwriters**

CTIC – Chicago Title Insurance Company  
CLTIC – Commonwealth Land Title Insurance Company  
FNTIC – Fidelity National Title Insurance Company  
FNTIC – Fidelity National Title Insurance Company  
CTIC – Chicago Title Insurance Company  
CLTIC – Commonwealth Land Title Insurance Company

### **DISASTER LOANS (CTIC)**

The charge for a Lender's Policy (Standard or Extended coverage) covering the financing or refinancing by an owner of record, within twenty-four (24) months of the date of a declaration of a disaster area by the government of the United States or the State of California on any land located in said area, which was partially or totally destroyed in the disaster, will be fifty percent (50%) of the appropriate title insurance rate.

### **CHURCHES OR CHARITABLE NON-PROFITABLE ORGANIZATIONS (CTIC, FNTIC)**

On properties used as a church or for charitable purposes within the scope of the normal activities of such entities, provided said charge is normally the church's obligation the charge for an owner's policy shall be fifty percent (50%) to seventy percent (70%) of the appropriate title insurance rate, depending on the type of coverage selected. The charge for a lender's policy shall be thirty-two percent (32%) to fifty percent (50%) of the appropriate title insurance rate, depending on the type of coverage selected.

**ATTACHMENT ONE**  
**CALIFORNIA LAND TITLE ASSOCIATION**  
**STANDARD COVERAGE POLICY – 1990**

**EXCLUSIONS FROM COVERAGE**

The following matters are expressly excluded from the coverage of this policy and the Company will not pay loss or damage, costs, attorneys' fees or expenses which arise by reason of:

1. (a) Any law, ordinance or governmental regulation (including but not limited to building or zoning laws, ordinances, or regulations) restricting, regulating, prohibiting or relating (i) the occupancy, use, or enjoyment of the land; (ii) the character, dimensions or location of any improvement now or hereafter erected on the land; (iii) a separation in ownership or a change in the dimensions or area of the land or any parcel of which the land is or was a part; or (iv) environmental protection, or the effect of any violation of these laws, ordinances or governmental regulations, except to the extent that a notice of the enforcement thereof or a notice of a defect, lien, or encumbrance resulting from a violation or alleged violation affecting the land has been recorded in the public records at Date of Policy.
- (b) Any governmental police power not excluded by (a) above, except to the extent that a notice of the exercise thereof or notice of a defect, lien or encumbrance resulting from a violation or alleged violation affecting the land has been recorded in the public records at Date of Policy.
2. Rights of eminent domain unless notice of the exercise thereof has been recorded in the public records at Date of Policy, but not excluding from coverage any taking which has occurred prior to Date of Policy which would be binding on the rights of a purchaser for value without knowledge.
3. Defects, liens, encumbrances, adverse claims or other matters:
  - (a) whether or not recorded in the public records at Date of Policy, but created, suffered, assumed or agreed to by the insured claimant;
  - (b) not known to the Company, not recorded in the public records at Date of Policy, but known to the insured claimant and not disclosed in writing to the Company by the insured claimant prior to the date the insured claimant became an insured under this policy;
  - (c) resulting in no loss or damage to the insured claimant;
  - (d) attaching or created subsequent to Date of Policy; or
  - (e) resulting in loss or damage which would not have been sustained if the insured claimant had paid value for the insured mortgage or for the estate or interest insured by this policy.
4. Unenforceability of the lien of the insured mortgage because of the inability or failure of the insured at Date of Policy, or the inability or failure of any subsequent owner of the indebtedness, to comply with the applicable doing business laws of the state in which the land is situated.
5. Invalidity or unenforceability of the lien of the insured mortgage, or claim thereof, which arises out of the transaction evidenced by the insured mortgage and is based upon usury or any consumer credit protection or truth in lending law.
6. Any claim, which arises out of the transaction vesting in the insured the estate of interest insured by this policy or the transaction creating the interest of the insured lender, by reason of the operation of federal bankruptcy, state insolvency or similar creditors' rights laws.

**EXCEPTIONS FROM COVERAGE - SCHEDULE B, PART I**

This policy does not insure against loss or damage (and the Company will not pay costs, attorneys' fees or expenses) which arise by reason of:

1. Taxes or assessments which are not shown as existing liens by the records of any taxing authority that levies taxes or assessments on real property or by the public records. Proceedings by a public agency which may result in taxes or assessments, or notices of such proceedings, whether or not shown by the records of such agency or by the public records.
2. Any facts, rights, interests, or claims which are not shown by the public records but which could be ascertained by an inspection of the land or which may be asserted by persons in possession thereof.
3. Easements, liens or encumbrances, or claims thereof, not shown by the public records.
4. Discrepancies, conflicts in boundary lines, shortage in area, encroachments, or any other facts which a correct survey would disclose, and which are not shown by the public records.
5. (a) Unpatented mining claims; (b) reservations or exceptions in patents or in Acts authorizing the issuance thereof; (c) water rights, claims or title to water, whether or not the matters excepted under (a), (b) or (c) are shown by the public records.
6. Any lien or right to a lien for services, labor or material not shown by the public records.



**ATTACHMENT ONE  
(CONTINUED)**

**CLTA HOMEOWNER'S POLICY OF TITLE INSURANCE (12-02-13)  
ALTA HOMEOWNER'S POLICY OF TITLE INSURANCE**

**EXCLUSIONS**

In addition to the Exceptions in Schedule B, You are not insured against loss, costs, attorneys' fees, and expenses resulting from:

1. Governmental police power, and the existence or violation of those portions of any law or government regulation concerning:
  - a. building;
  - b. zoning;
  - c. land use;
  - d. improvements on the Land;
  - e. land division; and
  - f. environmental protection.This Exclusion does not limit the coverage described in Covered Risk 8.a., 14, 15, 16, 18, 19, 20, 23 or 27.
2. The failure of Your existing structures, or any part of them, to be constructed in accordance with applicable building codes. This Exclusion does not limit the coverage described in Covered Risk 14 or 15.
3. The right to take the Land by condemning it. This Exclusion does not limit the coverage described in Covered Risk 17.
4. Risks:
  - a. that are created, allowed, or agreed to by You, whether or not they are recorded in the Public Records;
  - b. that are Known to You at the Policy Date, but not to Us, unless they are recorded in the Public Records at the Policy Date;
  - c. that result in no loss to You; or
  - d. that first occur after the Policy Date - this does not limit the coverage described in Covered Risk 7, 8.e., 25, 26, 27 or 28.
5. Failure to pay value for Your Title.
6. Lack of a right:
  - a. to any land outside the area specifically described and referred to in paragraph 3 of Schedule A; and
  - b. in streets, alleys, or waterways that touch the Land. This Exclusion does not limit the coverage described in Covered Risk 11 or 21.
7. The transfer of the Title to You is invalid as a preferential transfer or as a fraudulent transfer or conveyance under federal bankruptcy, state insolvency, or similar creditors' rights laws.
8. Contamination, explosion, fire, flooding, vibration, fracturing, earthquake, or subsidence.
9. Negligence by a person or an Entity exercising a right to extract or develop minerals, water, or any other substances.

**LIMITATIONS ON COVERED RISKS**

Your insurance for the following Covered Risks is limited on the Owner's Coverage Statement as follows:

- For Covered Risk 16, 18, 19, and 21 Your Deductible Amount and Our Maximum Dollar Limit of Liability shown in Schedule A.

The deductible amounts and maximum dollar limits shown on Schedule A are as follows:

	Your Deductible Amount	Our Maximum Dollar Limit of Liability
Covered Risk 16:	1% of Policy Amount Shown in Schedule A or \$2,500.00 (whichever is less)	\$10,000.00
Covered Risk 18:	1% of Policy Amount Shown in Schedule A or \$5,000.00 (whichever is less)	\$25,000.00
Covered Risk 19:	1% of Policy Amount Shown in Schedule A or \$5,000.00 (whichever is less)	\$25,000.00
Covered Risk 21:	1% of Policy Amount Shown in Schedule A or \$2,500.00 (whichever is less)	\$5,000.00

**ATTACHMENT ONE  
(CONTINUED)**

**2006 ALTA LOAN POLICY (06-17-06)  
EXCLUSIONS FROM COVERAGE**

The following matters are expressly excluded from the coverage of this policy, and the Company will not pay loss or damage, costs, attorneys' fees, or expenses that arise by reason of:

1. (a) Any law, ordinance, permit, or governmental regulation (including those relating to building and zoning) restricting, regulating, prohibiting, or relating to
    - (i) the occupancy, use, or enjoyment of the Land;
    - (ii) the character, dimensions, or location of any improvement erected on the Land;
    - (iii) the subdivision of land; or
    - (iv) environmental protection;or the effect of any violation of these laws, ordinances, or governmental regulations. This Exclusion 1(a) does not modify or limit the coverage provided under Covered Risk 5.
  - (b) Any governmental police power. This Exclusion 1(b) does not modify or limit the coverage provided under Covered Risk 6.
2. Rights of eminent domain. This Exclusion does not modify or limit the coverage provided under Covered Risk 7 or 8.
  3. Defects, liens, encumbrances, adverse claims, or other matters
    - (a) created, suffered, assumed, or agreed to by the Insured Claimant;
    - (b) not Known to the Company, not recorded in the Public Records at Date of Policy, but Known to the Insured Claimant and not disclosed in writing to the Company by the Insured Claimant prior to the date the Insured Claimant became an Insured under this policy;
  4. Unenforceability of the lien of the Insured Mortgage because of the inability or failure of an Insured to comply with applicable doing-business laws of the state where the Land is situated.
  5. Invalidity or unenforceability in whole or in part of the lien of the Insured Mortgage that arises out of the transaction evidenced by the Insured Mortgage and is based upon usury or any consumer credit protection or truth-in-lending law.
  6. Any claim, by reason of the operation of federal bankruptcy, state insolvency, or similar creditors' rights laws, that the transaction creating the lien of the Insured Mortgage, is
    - (a) a fraudulent conveyance or fraudulent transfer, or
    - (b) a preferential transfer for any reason not stated in Covered Risk 13(b) of this policy.
  7. Any lien on the Title for real estate taxes or assessments imposed by governmental authority and created or attaching between Date of Policy and the date of recording of the Insured Mortgage in the Public Records. This Exclusion does not modify or limit the coverage provided under Covered Risk 11(b).

The above policy form may be issued to afford either Standard Coverage or Extended Coverage. In addition to the above Exclusions from Coverage, the Exceptions from Coverage in a Standard Coverage policy will also include the following Exceptions from Coverage:

**EXCEPTIONS FROM COVERAGE**

Except as provided in Schedule B - Part II, this policy does not insure against loss or damage, and the Company will not pay costs, attorneys' fees or expenses, that arise by reason of:

**PART I**

The above policy form may be issued to afford either Standard Coverage or Extended Coverage. In addition to the above Exclusions from Coverage, the Exceptions from Coverage in a Standard Coverage policy will also include the following Exceptions from Coverage:

1. (a) Taxes or assessments that are not shown as existing liens by the records of any taxing authority that levies taxes or assessments on real property or by the Public Records; (b) proceedings by a public agency that may result in taxes or assessments, or notices of such proceedings, whether or not shown by the records of such agency or by the Public Records.
2. Any facts, rights, interests, or claims that are not shown by the Public Records but that could be ascertained by an inspection of the Land or that may be asserted by persons in possession of the Land.
3. Easements, liens or encumbrances, or claims thereof, not shown by the Public Records.
4. Any encroachment, encumbrance, violation, variation, or adverse circumstance affecting the Title that would be disclosed by an accurate and complete land survey of the Land and not shown by the Public Records.
5. (a) Unpatented mining claims; (b) reservations or exceptions in patents or in Acts authorizing the issuance thereof; (c) water rights, claims or title to water, whether or not the matters excepted under (a), (b), or (c) are shown by the Public Records.
6. Any lien or right to a lien for services, labor or material not shown by the Public Records.

**ATTACHMENT ONE  
(CONTINUED)**

**2006 ALTA OWNER'S POLICY (06-17-06)**

**EXCLUSIONS FROM COVERAGE**

The following matters are expressly excluded from the coverage of this policy, and the Company will not pay loss or damage, costs, attorneys' fees, or expenses that arise by reason of:

1. (a) Any law, ordinance, permit, or governmental regulation (including those relating to building and zoning) restricting, regulating, prohibiting, or relating to
    - (i) the occupancy, use, or enjoyment of the Land;
    - (ii) the character, dimensions, or location of any improvement erected on the Land;
    - (iii) the subdivision of land; or
    - (iv) environmental protection;or the effect of any violation of these laws, ordinances, or governmental regulations. This Exclusion 1(a) does not modify or limit the coverage provided under Covered Risk 5.
  - (b) Any governmental police power. This Exclusion 1(b) does not modify or limit the coverage provided under Covered Risk 6.
2. Rights of eminent domain. This Exclusion does not modify or limit the coverage provided under Covered Risk 7 or 8.
  3. Defects, liens, encumbrances, adverse claims, or other matters
    - (a) created, suffered, assumed, or agreed to by the Insured Claimant;
    - (b) not Known to the Company, not recorded in the Public Records at Date of Policy, but Known to the Insured Claimant and not disclosed in writing to the Company by the Insured Claimant prior to the date the Insured Claimant became an Insured under this policy;
- (c) resulting in no loss or damage to the Insured Claimant;
  - (d) attaching or created subsequent to Date of Policy (however, this does not modify or limit the coverage provided under Covered Risk 9 and 10); or
  - (e) resulting in loss or damage that would not have been sustained if the Insured Claimant had paid value for the Title.
4. Any claim, by reason of the operation of federal bankruptcy, state insolvency, or similar creditors' rights laws, that the transaction vesting the Title as shown in Schedule A, is
    - (a) a fraudulent conveyance or fraudulent transfer; or
    - (b) a preferential transfer for any reason not stated in Covered Risk 9 of this policy.
  5. Any lien on the Title for real estate taxes or assessments imposed by governmental authority and created or attaching between Date of Policy and the date of recording of the deed or other instrument of transfer in the Public Records that vests Title as shown in Schedule A.

The above policy form may be issued to afford either Standard Coverage or Extended Coverage. In addition to the above Exclusions from Coverage, the Exceptions from Coverage in a Standard Coverage policy will also include the following Exceptions from Coverage:

**EXCEPTIONS FROM COVERAGE**

This policy does not insure against loss or damage, and the Company will not pay costs, attorneys' fees or expenses, that arise by reason of:

The above policy form may be issued to afford either Standard Coverage or Extended Coverage. In addition to the above Exclusions from Coverage, the Exceptions from Coverage in a Standard Coverage policy will also include the following Exceptions from Coverage:

1. (a) Taxes or assessments that are not shown as existing liens by the records of any taxing authority that levies taxes or assessments on real property or by the Public Records; (b) proceedings by a public agency that may result in taxes or assessments, or notices of such proceedings, whether or not shown by the records of such agency or by the Public Records.
2. Any facts, rights, interests, or claims that are not shown in the Public Records but that could be ascertained by an inspection of the Land or that may be asserted by persons in possession of the Land.
3. Easements, liens or encumbrances, or claims thereof, not shown by the Public Records.
4. Any encroachment, encumbrance, violation, variation, or adverse circumstance affecting the Title that would be disclosed by an accurate and complete land survey of the Land and that are not shown by the Public Records.
5. (a) Unpatented mining claims; (b) reservations or exceptions in patents or in Acts authorizing the issuance thereof; (c) water rights, claims or title to water, whether or not the matters excepted under (a), (b), or (c) are shown by the Public Records.
6. Any lien or right to a lien for services, labor or material not shown by the Public Records.

**ATTACHMENT ONE  
(CONTINUED)**

**ALTA EXPANDED COVERAGE RESIDENTIAL LOAN POLICY (12-02-13)**

**EXCLUSIONS FROM COVERAGE**

The following matters are expressly excluded from the coverage of this policy and the Company will not pay loss or damage, costs, attorneys' fees or expenses which arise by reason of:

1. (a) Any law, ordinance, permit, or governmental regulation (including those relating to building and zoning) restricting, regulating, prohibiting, or relating to
    - (i) the occupancy, use, or enjoyment of the Land;
    - (ii) the character, dimensions, or location of any improvement erected on the Land;
    - (iii) the subdivision of land; or
    - (iv) environmental protection;or the effect of any violation of these laws, ordinances, or governmental regulations. This Exclusion 1(a) does not modify or limit the coverage provided under Covered Risk 5, 6, 13(c), 13(d), 14 or 16.
  - (b) Any governmental police power. This Exclusion 1(b) does not modify or limit the coverage provided under Covered Risk 5, 6, 13(c), 13(d), 14 or 16.
2. Rights of eminent domain. This Exclusion does not modify or limit the coverage provided under Covered Risk 7 or 8.
  3. Defects, liens, encumbrances, adverse claims, or other matters
    - (a) created, suffered, assumed, or agreed to by the Insured Claimant;
    - (b) not Known to the Company, not recorded in the Public Records at Date of Policy, but Known to the Insured Claimant and not disclosed in writing to the Company by the Insured Claimant prior to the date the Insured Claimant became an Insured under this policy;
    - (c) resulting in no loss or damage to the Insured Claimant;
    - (d) attaching or created subsequent to Date of Policy (however, this does not modify or limit the coverage provided under Covered Risk 11, 16, 17, 18, 19, 20, 21, 22, 23, 24, 27 or 28); or
    - (e) resulting in loss or damage that would not have been sustained if the Insured Claimant had paid value for the Insured Mortgage.
  4. Unenforceability of the lien of the Insured Mortgage because of the inability or failure of an Insured to comply with applicable doing-business laws of the state where the Land is situated.
5. Invalidity or unenforceability in whole or in part of the lien of the Insured Mortgage that arises out of the transaction evidenced by the Insured Mortgage and is based upon usury, or any consumer credit protection or truth-in-lending law. This Exclusion does not modify or limit the coverage provided in Covered Risk 26.
  6. Any claim of invalidity, unenforceability or lack of priority of the lien of the Insured Mortgage as to Advances or modifications made after the Insured has Knowledge that the vestee shown in Schedule A is no longer the owner of the estate or interest covered by this policy. This Exclusion does not modify or limit the coverage provided in Covered Risk 11.
  7. Any lien on the Title for real estate taxes or assessments imposed by governmental authority and created or attaching subsequent to Date of Policy. This Exclusion does not modify or limit the coverage provided in Covered Risk 11(b) or 25.
  8. The failure of the residential structure, or any portion of it, to have been constructed before, on or after Date of Policy in accordance with applicable building codes. This Exclusion does not modify or limit the coverage provided in Covered Risk 5 or 6.
  9. Any claim, by reason of the operation of federal bankruptcy, state insolvency, or similar creditors' rights laws, that the transaction creating the lien of the Insured Mortgage, is
    - (a) a fraudulent conveyance or fraudulent transfer, or
    - (b) a preferential transfer for any reason not stated in Covered Risk 27(b) of this policy.
  10. Contamination, explosion, fire, flooding, vibration, fracturing, earthquake, or subsidence.
  11. Negligence by a person or an Entity exercising a right to extract or develop minerals, water, or any other substances

**STATEMENT OF INFORMATION  
CONFIDENTIAL INFORMATION FOR YOUR PROTECTION**

Completion of this statement expedites your application for title insurance, as it assists in establishing identity, eliminating matters affecting persons with similar names and avoiding the use of fraudulent or forged documents. Complete all blanks (please print) or indicate "none" or "N/A." If more space is needed for any item(s), use the reverse side of the form. Each party (and spouse/domestic partner, if applicable) to the transaction should personally sign this form.

**ORDER NO: 004402-CM**

**TITLE NO.: 10126057-OCT-CV**

**NAME AND PERSONAL INFORMATION**

\_\_\_\_\_ Date of Birth: \_\_\_\_\_  
First Name Middle Name Last Name Maiden Name  
(if none, indicate)

Home Phone \_\_\_\_\_ Business Phone \_\_\_\_\_ Birthplace \_\_\_\_\_

Social Security No. \_\_\_\_\_ Driver's License No. \_\_\_\_\_

List any other name you have used or been known by \_\_\_\_\_

State of residence \_\_\_\_\_ I have lived continuously in the U.S.A. since \_\_\_\_\_

Are you currently married? \_\_\_\_\_ If yes, complete the following:

Date and place of marriage \_\_\_\_\_

Spouse: \_\_\_\_\_ Date of Birth: \_\_\_\_\_

First Name Middle Name Last Name Maiden Name  
(if none, indicate)

Home Phone \_\_\_\_\_ Business Phone \_\_\_\_\_ Birthplace \_\_\_\_\_

Social Security No. \_\_\_\_\_ Driver's License No. \_\_\_\_\_

List any other name you have used or been known by \_\_\_\_\_

State of residence \_\_\_\_\_ I have lived continuously in the U.S.A. since \_\_\_\_\_

Are you currently a registered domestic partner? \_\_\_\_\_ If yes, complete the following:

Domestic Partner: \_\_\_\_\_ Date of Birth: \_\_\_\_\_

First Name Middle Name Last Name Maiden Name  
(if none, indicate)

Home Phone \_\_\_\_\_ Business Phone \_\_\_\_\_ Birthplace \_\_\_\_\_

Social Security No. \_\_\_\_\_ Driver's License No. \_\_\_\_\_

List any other name you have used or been known by \_\_\_\_\_

State of residence \_\_\_\_\_ I have lived continuously in the U.S.A. since \_\_\_\_\_

**CHILDREN**

Child Name: \_\_\_\_\_ Date of Birth: \_\_\_\_\_ Child Name: \_\_\_\_\_ Date of Birth: \_\_\_\_\_

Child Name: \_\_\_\_\_ Date of Birth: \_\_\_\_\_ Child Name: \_\_\_\_\_ Date of Birth: \_\_\_\_\_

(If more space is required, use reverse side of form)

**RESIDENCES (LAST 10 YEARS)**

Number & Street, City, State, Zip \_\_\_\_\_ From (date) to (date)

Number & Street, City, State, Zip \_\_\_\_\_ From (date) to (date)

(If more space is required, use reverse side of form)

**OCCUPATIONS/BUSINESSES (LAST 10 YEARS)**

Firm or Business name \_\_\_\_\_ Address \_\_\_\_\_ From (date) to (date)

Firm or Business name \_\_\_\_\_ Address \_\_\_\_\_ From (date) to (date)

(If more space is required, use reverse side of form)

**STATEMENT OF INFORMATION (Continued)**

**ORDER NO: 004402-CM**

**TITLE NO.: 10126057-OCT-CV**

**SPOUSE'S/DOMESTIC PARTNER'S OCCUPATIONS/BUSINESSES (LAST 10 YEARS)**

Firm or Business name \_\_\_\_\_ Address \_\_\_\_\_ From (date) to (date) \_\_\_\_\_

Firm or Business name \_\_\_\_\_ Address \_\_\_\_\_ From (date) to (date) \_\_\_\_\_  
(If more space is required, use reverse side of form)

**PRIOR MARRIAGE(S)**

Any prior marriages for either spouse? \_\_\_\_\_ If yes, complete the following:  
Prior spouse's (Party A) name: \_\_\_\_\_ Prior Spouse of Party A: \_\_\_\_\_  
Marriage ended by: Death \_\_\_\_\_ Divorce \_\_\_\_\_ Date of Death/Divorce \_\_\_\_\_  
Prior spouse's (Party B) name: \_\_\_\_\_ Prior Spouse of Party B: \_\_\_\_\_ Spouse \_\_\_\_\_  
Marriage ended by: Death \_\_\_\_\_ Divorce \_\_\_\_\_ Date of Death/Divorce \_\_\_\_\_  
(If more space is required, use reverse side of form)

**PRIOR DOMESTIC PARTNERSHIP(S)**

Any prior domestic partnerships for either person? \_\_\_\_\_ If yes, complete the following:  
Prior partner's name: \_\_\_\_\_ Prior Partner: \_\_\_\_\_  
Partnership ended by: Death \_\_\_\_\_ Dissolution \_\_\_\_\_ Nullification \_\_\_\_\_ Termination \_\_\_\_\_ Date of Death/Dissolution/etc. \_\_\_\_\_  
Prior partner's name: \_\_\_\_\_ Prior Partner: \_\_\_\_\_  
Partnership ended by: Death \_\_\_\_\_ Dissolution \_\_\_\_\_ Nullification \_\_\_\_\_ Termination \_\_\_\_\_ Date of Death/Dissolution/etc. \_\_\_\_\_  
(If more space is required, use reverse side of form)

**INFORMATION ABOUT THE PROPERTY**

Buyer intends to reside on the property in this transaction: Yes \_\_\_\_\_ No \_\_\_\_\_

**Owner to complete the following items**

Street Address of Property in this transaction: 00 Vacant Land, Moreno Valley, CA 92553

The land is unimproved \_\_\_\_\_; or improved with a structure of the following type: A Single or 1-4 Family \_\_\_\_\_ Condo Unit \_\_\_\_\_ Other \_\_\_\_\_

Improvements, remodeling or repairs to this property have been made within the past six months: Yes \_\_\_\_\_ No \_\_\_\_\_

If yes, have all costs for labor and materials arising in connection therewith been paid in full? Yes \_\_\_\_\_ No \_\_\_\_\_

Any current loans on property? \_\_\_\_\_ If yes, complete the following:

Lender \_\_\_\_\_ Loan Amount \_\_\_\_\_ Loan Account # \_\_\_\_\_

Lender \_\_\_\_\_ Loan Amount \_\_\_\_\_ Loan Account # \_\_\_\_\_

\*\*\*\*\*

The undersigned declare, under penalty of perjury, that the foregoing is true and correct.

Executed on \_\_\_\_\_, \_\_\_\_\_ at \_\_\_\_\_

Signature \_\_\_\_\_

Signature \_\_\_\_\_

(Note: If applicable, both spouses/domestic partners must sign.)

**THANK YOU**

11-6-1

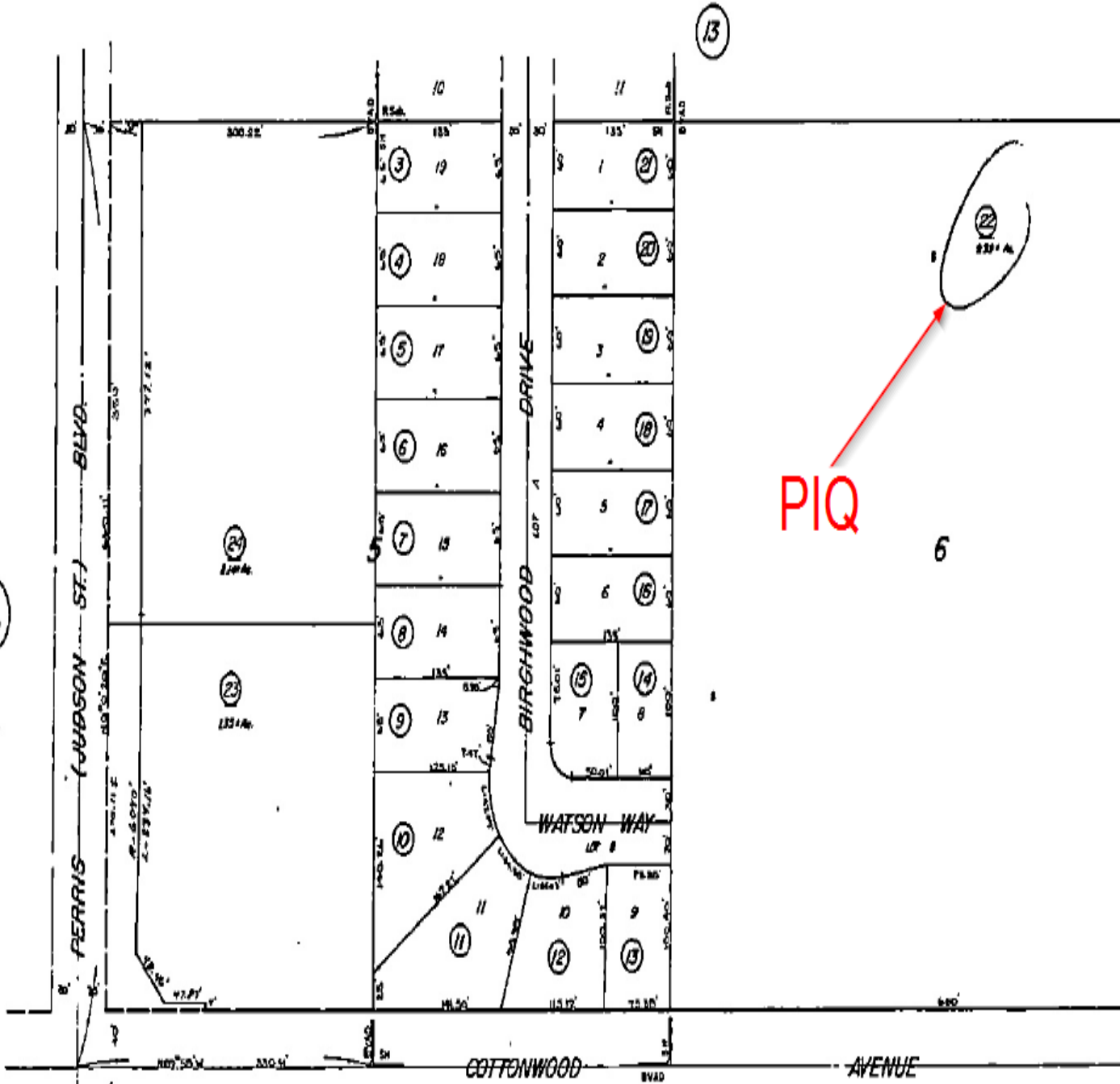
479-14

TR.A. 021-330

51/2SW1/4 NW1/4 SEC.8 T.3S., R.3W.



BK. 482



PIQ

6

DATE	CDR	REV
10/24	112	23, 27

MB11/10 S.B. Bear Valley and Alessandra Development Co.  
MB36/87 Sherlock Homes

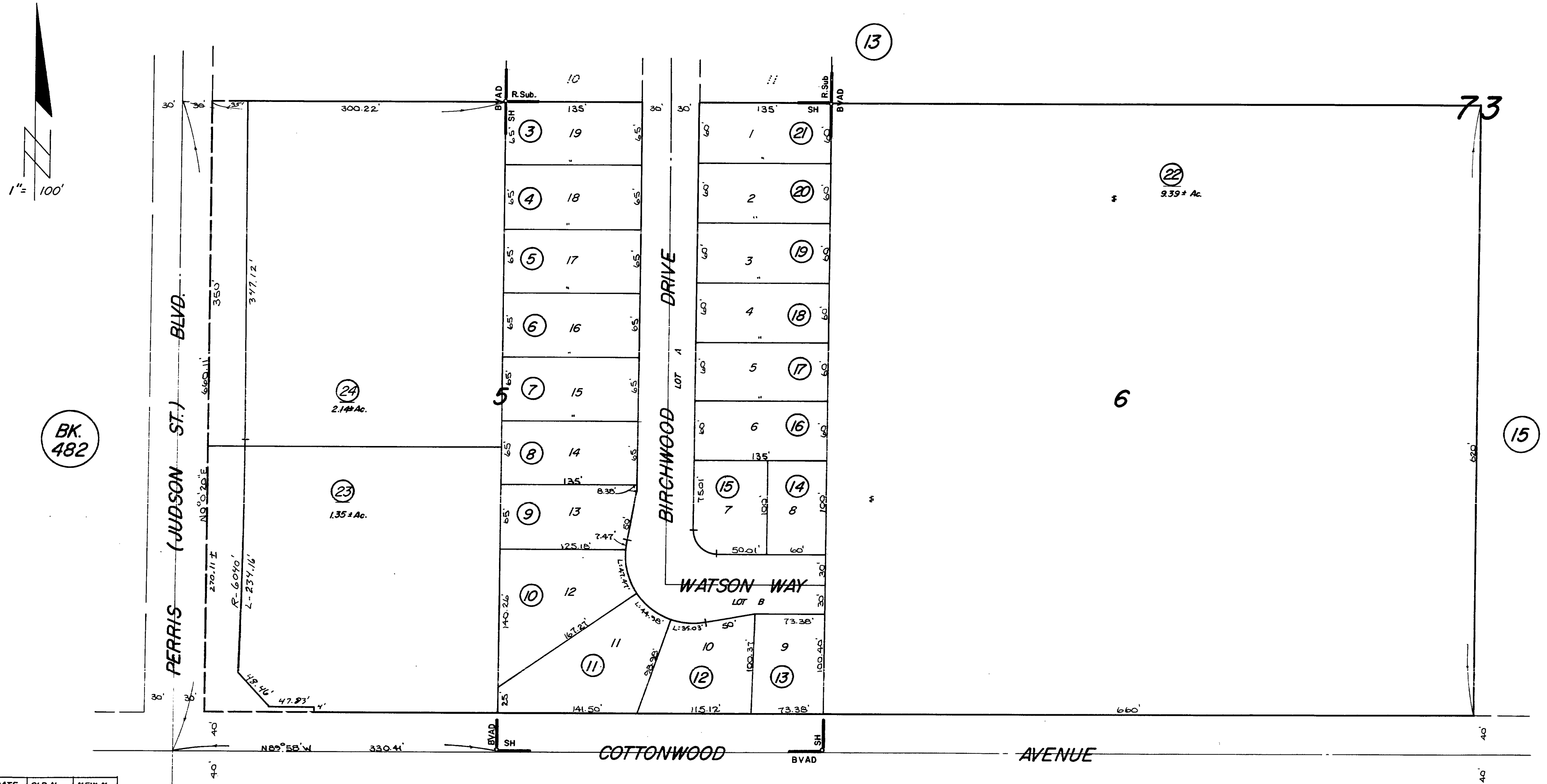
20

Date: 08/31/20 Reynolds, Inc.

11-6-1  
479-14

T.R.A. 021-330

SI/2SW1/4 NW1/4 SEC. 8 T.3S., R.3W.



BK. 482

DATE	OLD No.	NEW No.
10/72	1 & 2	23, 24

MB11/10 S.B. Bear Valley and Alessandro Development Co.  
MB36/87 Sherlock Homes

20

Data: MB 33/28 Reynolds Sub.

MAR. 1971

ASSESSOR'S MAP BK. 479 PG. 14  
RIVERSIDE COUNTY, CALIF.





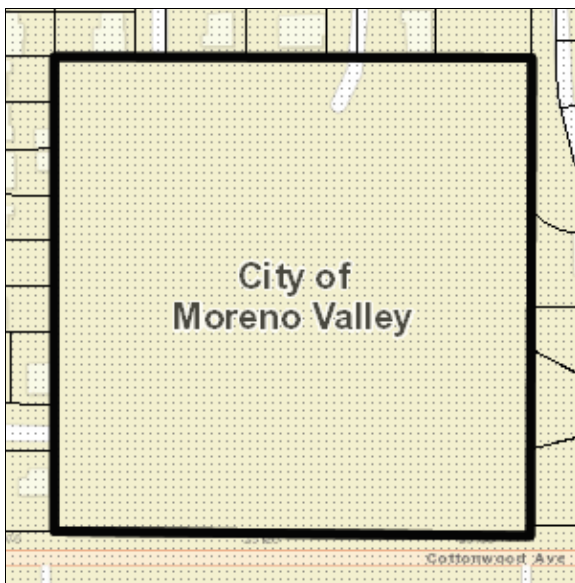
# Riverside County Parcel Report

APN(s):479140022

## DISCLAIMER

Maps, permit information and data are to be used for reference purposes only. Map features are approximate, and are not necessarily accurate to surveying or engineering standards. The County of Riverside makes no warranty or guarantee as to the content (the source is often third party), accuracy, timeliness, or completeness of any of the data provided, and assumes no legal responsibility for the information contained on this map. Any use of this product with respect to accuracy and precision shall be the sole responsibility of the user.

## MAPS/IMAGES



## PARCEL

APN	479-140-022-1	Supervisory District	JEFF HEWITT, DISTRICT 5
Previous APN	479140022	Township/Range	T3SR3W SEC 8 NW
Owner Name	NOT AVAILABLE ONLINE	Elevation	1590 ft
Address		Thomas Bros. Map Page/Grid	PAGE: 717, GRID: G4
Mailing Address	479140022 2549 EASTBLUFF DRIVE 361 NEWPORT BEACH CA 92660	Indian Tribal Land	NOT IN A TRIBAL LAND
Legal Description	479140022 Recorded Book/Page: <a href="#">MB 11/10</a> Subdivision Name: BEAR VALLEY & ALESSANDRO DEVELOPMENT CO Lot/Parcel: 6 Block: 73 Tract Number:	City Boundary	MORENO VALLEY
		City Spheres of influence	NOT IN A CITY SPHERE
Lot Size	479140022 Recorded lot size is 9.39 acres	March Joint Powers Authority	NOT IN THE JURISDICTION OF THE MARCH JOINT POWERS AUTHORITY
Property Characteristics	479140022 Year Constructed:	County Service Area	NOT IN A COUNTY SERVICE AREA

Baths:  
 Bedrooms:  
 Construction Type:  
 Garage Type:  
 Property Area (sq ft):  
 Roof Type:  
 Stories:  
 Pool: NO  
 Central Cool: NO  
 Central Heat: NO

Annexation Date	83-101-5	LAFCO Case	83-101-5
-----------------	----------	------------	----------

Proposals	N/A
-----------	-----

**PLANNING more...**

Specific Plans	NOT IN A SPECIFIC PLAN	Historic Preservation Districts	NOT IN A HISTORIC PRESERVATION DISTRICT
Land Use Designations	CITY	Agricultural Preserve	NOT IN AN AGRICULTURAL PRESERVE
General Plan Policy Overlays	N/A		
Area Plan (RCIP)	Reche Canyon / Badlands	Airport Influence Areas	NOT IN AN AIRPORT INFLUENCE AREA
General Plan Policy Areas	NOT IN A GENERAL PLAN POLICY AREA	Airport Compatibility Zones	NOT IN AN AIRPORT COMPATIBILITY AREA
Zoning Classifications (ORD. 348)	CHECK WITH THE CITY FOR MORE INFORMATION	Zoning Districts and Zoning Areas	NOT IN A ZONING DISTRICT/AREA
Zoning Overlays	NOT IN A ZONING OVERLAY	Community Advisory Councils	NOT IN A COMMUNITY ADVISORY COUNCIL

Residential Permit Stats	N/A
--------------------------	-----

**ENVIRONMENTAL more...**

CVMSHCP (Coachella Valley Multi-Species Habitat Conservation Plan) Plan Area	NOT IN A COACHELLA VALLEY MSHCP FEE AREA	WRMSHCP (Western Riverside County Multi-Species Habitat Conservation Plan) Cell Group	NOT IN A CELL GROUP
CVMSHCP (Coachella Valley Multi-Species Habitat Conservation Plan) Conservation Area	NOT COACHELLA VALLEY CONSERVATION AREA	WRMSHCP Cell Number	NOT IN A CELL NUMBER
CVMSHCP Fluvial Sand Transport Special Provision Areas	NOT IN A FLUVIAL SAND TRANSPORT SPECIAL PROVISION AREA	HANS/ERP (Habitat Acquisition and Negotiation Strategy/Expedited Review Process)	NOT IN A HANS/ERP PROJECT
WRMSHCP (Western Riverside County Multi-Species Habitat Conservation Plan) Plan Area	WESTERN RIVERSIDE COUNTY	Vegetation (2005)	URBAN OR DEVELOPMENT MAPPING UNIT

**Fire**

Fire Hazard Classification (Ord. 787)	NOT IN A FIRE HAZARD ZONE	Fire Responsibility Area	NOT IN A FIRE RESPONSIBILITY AREA
---------------------------------------	---------------------------	--------------------------	-----------------------------------

**DEVELOPMENT FEES**

CVMSHCP (Coachella Valley Multi-Species Habitat Conservation Plan) Fee Area (Ord 875)	NOT IN A COACHELLA VALLEY MSHCP FEE AREA	RBBD (Road & Bridge Benefit District)	NOT IN A ROAD BRIDGE BENEFIT DISTRICT
WRMSHCP (Western Riverside County Multi-Species Habitat Conservation Plan) Fee Area (Ord. 810)	WESTERN RIVERSIDE COUNTY	DIF (Development Impact Fee Area Ord. 659)	RECHE CANYON/BADLANDS, AREA 4

Western TUMF (Transportation Uniform Mitigation Fee Ord. 824)	IN OR PARTIALLY WITHIN A TUMF FEE AREA	SKR Fee Area (Stephen's Kagaroo Rat Ord. 663.10)	IN OR PARTIALLY WITHIN THE SKR FEE AREA
Eastern TUMF (Transportation Uniform Mitigation Fee Ord. 673)	NOT IN THE EASTERN TUMF FEE AREA	DA (Development Agreements)	NOT IN A DEVELOPMENT AGREEMENT

**TRANSPORTATION more...**

Circulation Element Ultimate Right-of-Way	IN OR PARTIALLY WITHIN A CIRCULATION ELEMENT RIGHT-OF-WAY	Road Book Page	51
		Transportation Agreements	NOT IN A TRANS AGREEMENT
		CETAP (Community and Environmental Transportation Acceptability Process) Corridors	NOT IN A CETAP CORRIDOR

**HYDROLOGY**

Flood Plan Review	OUTSIDE FLOODPLAIN, REVIEW NOT REQUIRED	Watershed	SAN JACINTO VALLEY
Water District	EASTERN MUNICIPAL WATER DISTRICT		
Flood Control District	RIVERSIDE COUNTY FLOOD CONTROL DISTRICT		

**GEOLOGIC**

Fault Zone	NOT IN A FAULT ZONE	Paleontological Sensitivity	HIGH SENSITIVITY (HIGH B): SENSITIVITY EQUIVALENT TO HIGH A, BUT IS BASED ON THE OCCURRENCE OF FOSSILS AT A SPECIFIED DEPTH BELOW THE SURFACE. THE CATEGORY HIGH B INDICATES THAT FOSSILS ARE LIKELY TO BE ENCOUNTERED AT OR BELOW FOUR FEET OF DEPTH, AND MAY BE IMPACTED DURING EXCAVATION BY CONSTRUCTION ACTIVITIES.
Faults	NOT IN A FAULT LINE		
Liquefaction Potential	LOW		
Subsidence	SUSCEPTIBLE		

**MISCELLANEOUS**

School District	MORENO VALLEY UNIFIED
Communities	MORENO VALLEY
Lighting (Ord. 655)	ZONE: B
2010 Census Tract	425.20
Farmland	URBAN-BUILT UP LAND
Special Notes	NO SPECIAL NOTES
Tax Rate Areas	021330 - CITY OF MORENO VALLEY 021330 - CITY OF MORENO VALLEY LIBRARY 021330 - CSA 152 021330 - EMWD 021330 - EMWD IMP DIST 19 021330 - EMWD IMP DIST 3 021330 - FLOOD CONTROL ADMIN 021330 - FLOOD CONTROL ZN 4 021330 - GENERAL 021330 - GENERAL PURPOSE 021330 - MORENO VALLEY CS 021330 - MORENO VALLEY CS ZN A 021330 - MORENO VALLEY CS ZN C 021330 - MORENO VALLEY CS ZN D 021330 - MORENO VALLEY CS ZN E 021330 - MORENO VALLEY FIRE 021330 - MORENO VALLEY UNIFIED SCHOOL 021330 - MORENO VALLEY UNIFIED SCHOOL B&I 021330 - MWD EAST 1301999 021330 - RDV CITY OF MORENO VALLEY 021330 - RIVERSIDE CITY COMMUNITY COLLEGE

**Department of Environmental Health Permits**

**Septic Permits**

Record Id	Application Date	Plan Check Approved Date	Final Inspection Date	Approved Date
N/A	N/A	N/A	N/A	N/A

**Well Water Permits**

Record Id	PE	Permit Paid Date	Permit Approved Date	Well Finaled Date
N/A	N/A	N/A	N/A	N/A

**PLUS PERMITS & CASES**

**Administrative Cases**

Case	Case Description	Status
N/A	N/A	N/A

**Building and Safety Cases**

Case	Case Description	Status
N/A	N/A	N/A

**Code Cases**

Case	Case Description	Status
N/A	N/A	N/A

**Fire Cases**

Case	Case Description	Status
N/A	N/A	N/A

**Planning Cases**

Case	Case Description	Status
N/A	N/A	N/A

**Survey Cases**

Case	Case Description	Status
MAP34544		ISSUED
MAP37652	TR MAP IN THE CITY OF MORENO VALLEY	APPLIED

**Transportation Cases**

Case	Case Description	Status
N/A	N/A	N/A

state	county	city	address1	address2	date
California		95126 San Jose	478 Stockton Avenue		1/1/1970
California	Alameda	San Lorenzo	17283 Via Annette Dr		2/6/2004
California	Alameda	San Lorenzo	17283 Via Annette Dr		2/6/2004
California	Alameda	San Leandro	1735 138th Ave		2/18/2004
California	Alameda	San Leandro	1735 138th Ave		2/18/2004
California	Alameda	Newark	37120 Spruce St G		2/29/2004
California	Alameda	Hayward	333 Jackson St 219		3/12/2004
California	Alameda	Hayward	333 Jackson St 219		3/12/2004
California	Alameda	Hayward	1032 Central Blvd		6/9/2004
California	Alameda	Hayward	1032 Central Blvd		6/9/2004
California	Alameda	Hayward	231 Culp Ave		8/29/2004
California	Alameda	Hayward	231 Culp Ave		8/29/2004
California	Alameda	Union City	32673 Brenda Way 3		9/28/2004
California	Alameda	Union City	32673 Brenda Way 3		9/28/2004
California	Alameda	Pleasanton	6443 Alisal St		1/19/2005
California	Alameda	San Leandro	872 Donovan Dr		5/4/2005
California	Alameda	San Leandro	14446 Elm St		5/31/2005
California	Alameda	Hayward	27948 Pueblo Serena Way		1/9/2006
California	Alameda	Union City	2351 Hartford Drive		4/7/2006
California	Alameda	Union City	2351 Hartford Drive		4/7/2006
California	Alameda	Fremont	35856 Toledo Court		7/28/2006
California	Alameda	San Lorenzo	1302 Via San Juan Street		10/25/2007
California	Alameda	San Leandro	1553 Santa Maria Road		11/28/2007
California	Alameda	San Leandro	1553 Santa Maria Road		11/28/2007
California	Alameda	Hayward	698 Overhill Drive		5/16/2008
California	Alameda	Hayward	698 Overhill Drive		5/16/2008
California	Alameda	Berkeley	2240 9th Street		7/19/2008
California	Alameda	Oakland	923 39th Street		11/25/2008
California	Alameda	San Lorenzo	16150 Arriba Viaduct		4/8/2009
California	Alameda	Pleasanton	818 Angela Street		3/10/2010
California	Alameda	Pleasanton	818 Angela Street		3/10/2010
California	Alameda	Castro Valley	19127 Santa Maria Avenue		3/24/2010
California	Alameda	Castro Valley	19127 Santa Maria Avenue		3/24/2010
California	Alameda	Oakland	1950 86th Avenue		12/7/2015
California	Alameda	Oakland	1950 86th Avenue		12/7/2015
California	Butte	Oroville	1940 Helman St		2/4/2004
California	Butte	Oroville	1940 Helman St		2/4/2004
California	Butte	Oroville	110 Greenback Dr		2/5/2004
California	Butte	Oroville	110 Greenback Dr		2/5/2004
California	Butte	Oroville	2437 Oro Quincy Hwy		3/17/2004
California	Butte	Oroville	2437 Oro Quincy Hwy		3/17/2004
California	Butte	Paradise	6441 Moss Ln		3/31/2004
California	Butte	Paradise	6441 Moss Ln		3/31/2004
California	Butte	Magalia	3 Jordan Hill Rd		3/31/2004
California	Butte	Biggs	2164 Larkin		4/9/2004
California	Butte	Biggs	2164 Larkin		4/9/2004

California	Butte	Chico	939 W East Ave 4	4/19/2004
California	Butte	Chico	939 W East Ave 4	4/19/2004
California	Butte	Oroville	126 Canyon Highlands Dr	5/5/2004
California	Butte	Oroville	126 Canyon Highlands Dr	5/5/2004
California	Butte	Oroville	208 Misty View Ln	5/10/2004
California	Butte	Oroville	208 Misty View Ln	5/10/2004
California	Butte	Chico	853 E 7th St	7/14/2004
California	Butte	Oroville	2750 De Bangor Hwy	7/21/2004
California	Butte	Paradise	538 Castle	7/23/2004
California	Butte	Paradise	538 Castle	7/23/2004
California	Butte	Oroville	2720 Oro Dam Blvd 6a	8/3/2004
California	Butte	Oroville	2720 Oro Dam Blvd 6a	8/3/2004
California	Butte	Chico	453 Posada Way 12	8/4/2004
California	Butte	Chico	453 Posada Way 12	8/4/2004
California	Butte	Magalia	14723 Gold Cone Dr	9/21/2004
California	Butte	Biggs	488 G St	10/26/2004
California	Butte	Biggs	488 G St	10/26/2004
California	Butte	Oroville	1130 Tehama St	1/12/2005
California	Butte	Oroville	1130 Tehama St	1/12/2005
California	Butte	Chico	1056 E 8th St	3/18/2005
California	Butte	Chico	1056 E 8th St	3/18/2005
California	Butte	Oroville	1915 Plumas St	6/9/2005
California	Butte	Durham	9606 Fimple Rd	7/15/2005
California	Butte	Chico	696 7th E St	10/19/2005
California	Butte	Chico	1402 Pomona Ln	11/17/2005
California	Butte	Oroville	2794 Oak Knoll Way	11/30/2005
California	Butte	Chico	997 E 16th St	12/15/2005
California	Butte	Chico	997 E 16th St	12/15/2005
California	Butte	Gridley	233 Kentucky Street	2/21/2006
California	Butte	Gridley	233 Kentucky Street	2/21/2006
California	Butte	Gridley	275 Kentucky St	2/21/2006
California	Butte	Gridley	275 Kentucky St	2/21/2006
California	Butte	Paradise	5955 Hazel Way	5/25/2006
California	Butte	Oroville	91 Toyon Hills Drive	2/23/2007
California	Butte	Chico	1735 Magnolia Avenue	2/26/2007
California	Butte	Chico	1735 Magnolia Avenue	2/26/2007
California	Butte	Oroville	165 Hurles Circle	3/18/2007
California	Butte	Oroville	165 Hurles Circle	3/18/2007
California	Butte	Oroville	4210 Oro Bangor Highway	6/1/2007
California	Butte	Oroville	4210 Oro Bangor Highway	6/1/2007
California	Butte	Palermo	2398 Louis Avenue	8/27/2007
California	Butte	Palermo	2398 Louis Avenue	8/27/2007
California	Butte	Oroville	2349 Via Madero	9/11/2007
California	Butte	Oroville	1616 Oro Dam Boulevard	10/29/2007
California	Butte	Oroville	1616 Oro Dam Boulevard	10/29/2007
California	Butte	Oroville	1660 20th Street	1/31/2008
California	Butte	Oroville	1660 20th Street	1/31/2008

California	Butte	Oroville	3 Alverda Drive	5/13/2008
California	Butte	Oroville	3 Alverda Drive	5/13/2008
California	Butte	Chico	1024 Neal Dow Avenue	6/7/2008
California	Butte	Honcut	16 Truxton Court	9/2/2008
California	Butte	Honcut	16 Truxton Court	9/2/2008
California	Butte	Oroville	1840 7th Street	9/17/2008
California	Butte	Oroville	1840 7th Street	9/17/2008
California	Butte	Chico	729 Nord Avenue	9/30/2008
California	Butte	Chico	729 Nord Avenue	9/30/2008
California	Butte	Oroville	5075 Lower Wyandotte Avenue	4/7/2009
California	Butte	Oroville	1960 Rose Street	4/7/2009
California	Butte	Oroville	1960 Rose Street	4/7/2009
California	Butte	Oroville	5075 Lower Wyandotte Avenue	4/7/2009
California	Butte	Gridley	124 East Gridley Road	5/14/2010
California	Butte	Gridley	124 East Gridley Road	5/14/2010
California	Butte	Durham	8200 Durnel Drive	5/22/2010
California	Butte	Durham	8200 Durnel Drive	5/22/2010
California	Calaveras	Mountain Ranch	5645 Doster Rd	12/20/2004
California	Calaveras	Mountain Ranch	5645 Doster Rd	12/20/2004
California	Contra Costa	Rodeo	1120 4th St	7/8/2004
California	Contra Costa	Rodeo	1120 4th St	7/8/2004
California	Contra Costa	Antioch	1927 Birch Ave	12/12/2004
California	Contra Costa	Martinez	625 Marina Vista St	3/22/2005
California	Contra Costa	Martinez	625 Marina Vista St	3/22/2005
California	Contra Costa	Richmond	2420 Esmond Avenue	12/5/2006
California	Contra Costa	El Sobrante	2211 Rancho Road	9/20/2007
California	Contra Costa	El Sobrante	2211 Rancho Road	9/20/2007
California	Contra Costa	Richmond	712 Bradford Drive	7/29/2008
California	Contra Costa	Richmond	712 Bradford Drive	7/29/2008
California	Contra Costa	Brentwood	638 Summerwood Drive	2/11/2010
California	Contra Costa	Brentwood	638 Summerwood Drive	2/11/2010
California	Contra Costa	Crockett	815 1st Avenue	12/9/2010
California	Contra Costa	Crockett	815 1st Avenue	12/9/2010
California	Contra Costa	Bay Point	71 Mountain View Avenue	3/22/2011
California	Contra Costa	Bay Point	71 Mountain View Avenue	3/22/2011
California	Contra Costa	Brentwood	1880 East Eden Plains Street	10/2/2014
California	Contra Costa	Brentwood	1880 East Eden Plains Street	10/2/2014
California	Contra Costa	Concord	5075 Commerical Circle	5/14/2020
California	Del Norte	Crescent City	1733 Wildwood Ln	4/14/2004
California	Del Norte	Crescent City	1733 Wildwood Ln	4/14/2004
California	El Dorado	El Dorado	6841 Union Mine Rd	4/29/2004
California	El Dorado	El Dorado	6841 Union Mine Rd	4/29/2004
California	Fresno	Reedley	22134 E Hogan Ave	1/15/2004
California	Fresno	Reedley	22134 E Hogan Ave	1/15/2004
California	Fresno	Fresno	12884 S Elm Ave	7/15/2004
California	Fresno	Fresno	12884 S Elm Ave	7/15/2004
California	Fresno	Fresno	1315 E Cornell	7/15/2004

California	Fresno	Fresno	1315 E Cornell	7/15/2004
California	Fresno	Fresno	7090 N Fruit Ave 140	7/29/2004
California	Fresno	Coalinga	47932 Lost Hills Rd	8/30/2004
California	Fresno	Fresno	4822 E Mono St	6/9/2005
California	Fresno	Fresno	4822 E Mono St	6/9/2005
California	Fresno	San Joaquin	2243 Eldorado S B	3/10/2006
California	Fresno	Fresno	2540 North Floyd Avenue	11/24/2006
California	Fresno	Fresno	2540 North Floyd Avenue	11/24/2006
California	Fresno	Caruthers	14594 South Elm Avenue	11/28/2006
California	Fresno	Caruthers	14594 South Elm Avenue	11/28/2006
California	Fresno	Fresno	8971 Mountain View	12/13/2006
California	Fresno	Fresno	8971 Mountain View	12/13/2006
California	Fresno	Fowler	6424 South Fowler Avenue	8/21/2007
California	Fresno	Reedley	20069 Clayton Avenue	12/8/2007
California	Fresno	Reedley	20069 Clayton Avenue	12/8/2007
California	Fresno	Fresno	4409 East Hedges Avenue A	12/16/2008
California	Fresno	Dos Palos	43186 Merrill Avenue	4/15/2010
California	Fresno	Dos Palos	43186 Merrill Avenue	4/15/2010
California	Fresno	Clovis	287 West Barstow Avenue 125k	10/26/2012
California	Fresno	Fresno	3001 West Swift Ave Avenue 1C	8/6/2013
California	Fresno	Fresno	3001 West Swift Ave Avenue 1C	8/6/2013
California	Fresno	Squaw Valley	46992 Creekside Road	11/18/2013
California	Fresno	Fresno	4851 North N Cedar Ave Avenue	1/6/2014
California	Fresno	Fresno	3852 East E Olive Ave Avenue 2	1/14/2014
California	Fresno	Fresno	3852 East E Olive Ave Avenue 2	1/14/2014
California	Fresno	Fresno	3025 East E Gettysburg Ave Ave	1/21/2014
California	Fresno	Fresno	3025 East E Gettysburg Ave Ave	1/21/2014
California	Fresno	Fresno	7675 N First Street Box 203	9/6/2015
California	Fresno	Fresno	4102 E North Avenue	12/24/2015
California	Fresno	Fresno	2715 N Millbrook Avenue	2/3/2016
California	Fresno	Fresno	2715 N Millbrook Avenue	2/3/2016
California	Glenn	Willows	5627 County Road 69	5/12/2004
California	Glenn	Willows	5627 County Road 69	5/12/2004
California	Humboldt	Fortuna	1788 Penn Ave	3/2/2004
California	Humboldt	Fortuna	1788 Penn Ave	3/2/2004
California	Humboldt	Mckinleyville	2331 Central Ave 4	3/25/2004
California	Humboldt	Eureka	1984 Gage Ln	4/27/2004
California	Humboldt	Blue Lake	113 Raymar Ave	5/9/2005
California	Humboldt	Eureka	1034 14th St	6/6/2005
California	Humboldt	Eureka	1034 14th St	6/6/2005
California	Humboldt	Eureka	1323 Summer Street	6/15/2006
California	Humboldt	Arcata	258 Lupin Avenue	8/30/2006
California	Humboldt	Arcata	258 Lupin Avenue	8/30/2006
California	Imperial	Holtville	819 1/2 Fern St	1/28/2004
California	Imperial	Holtville	819 1/2 Fern St	1/28/2004
California	Imperial	Holtville	2300 Slayton Rd	2/5/2004
California	Imperial	Seeley	2205 Haskell Rd	7/20/2004



California	Imperial	Holtville	819 1/2 Fern Ave	3/20/2006
California	Imperial	Holtville	819 1/2 Fern Ave	3/20/2006
California	Kern	Shafter	18478 S Shafter Ave	1/23/2004
California	Kern	Shafter	18478 S Shafter Ave	1/23/2004
California	Kern	Delano	1305 20th Ave	2/4/2004
California	Kern	Delano	1305 20th Ave	2/4/2004
California	Kern	Bakersfield	8614 Fuller	2/22/2004
California	Kern	Bakersfield	2600 Norman Ave	5/26/2004
California	Kern	Bakersfield	2600 Norman Ave	5/26/2004
California	Kern	Shafter	31396 Burbank Ave	6/12/2004
California	Kern	Taft	412 Kern St	8/26/2004
California	Kern	Lake Isabella	3105 Wenyor	9/21/2004
California	Kern	Lake Isabella	3105 Wenyor	9/21/2004
California	Kern	Ridgecrest	709 W Atkins Ave	12/9/2004
California	Kern	Bakersfield	321 Oakdale Dr	3/15/2005
California	Kern	Bakersfield	2714 Allen Rd	3/22/2005
California	Kern	Bakersfield	2714 Allen Rd	3/22/2005
California	Kern	Taft	217 Lierly St	6/20/2005
California	Kern	Bakersfield	2314 Center St	10/19/2005
California	Kern	Bakersfield	200 Miraflores	2/28/2006
California	Kern	Bakersfield	200 Miraflores	2/28/2006
California	Kern	Bakersfield	101 Agarnsey Ln	3/20/2006
California	Kern	Bakersfield	101 Agarnsey Ln	3/20/2006
California	Kern	Bakersfield	109 Clyde Street	4/26/2006
California	Kern	Bakersfield	109 Clyde Street	4/26/2006
California	Kern	Bakersfield	200 Miraflores Avenue	3/18/2007
California	Kern	Bakersfield	200 Miraflores Avenue	3/18/2007
California	Kern	Ridgecrest	345 West Moyer Avenue	6/4/2007
California	Kern	Ridgecrest	345 West Moyer Avenue	6/4/2007
California	Kern	Lamont	10224 San Emidio Street	7/11/2007
California	Kern	Lamont	10224 San Emidio Street	7/11/2007
California	Kern	Lamont	8008 Middleton Lane	5/19/2008
California	Kern	Lamont	8008 Middleton Lane	5/19/2008
California	Kern	Johannesburg	405 Broadway Avenue	10/9/2008
California	Kern	Johannesburg	405 Broadway Avenue	10/9/2008
California	Kern	Bakersfield	8th Street	6/22/2009
California	Kern	Bakersfield	3801 Newcombe Court	3/3/2011
California	Kern	Bakersfield	3801 Newcombe Court	3/3/2011
California	Kern	Bakersfield	3804 La Tonia Court	3/3/2011
California	Kern	Bakersfield	3804 La Tonia Court	3/3/2011
California	Kern	Bakersfield	218 El Tejon Avenue	7/8/2011
California	Kern	Bakersfield	218 El Tejon Avenue	7/8/2011
California	Kern	Bakersfield	7601 Redbank	12/13/2011
California	Kern	Bakersfield	7601 Redbank	12/13/2011
California	Kings	Unincorporated	6260 Barstow Ave	5/21/2004
California	Kings	Unincorporated	6260 Barstow Ave	5/21/2004
California	Kings	Hanford	11111 9 3/4 Avenue	4/16/2007

California	Kings	Hanford	11111 9 3/4 Avenue	4/16/2007
California	Lake	Lakeport	525 Esplanade St	1/27/2004
California	Lake	Clearlake	13660 East Lake Dr	4/19/2004
California	Lake	Clearlake	13660 East Lake Dr	4/19/2004
California	Lake	Clearlake	15888 19th St	4/28/2004
California	Lake	Clearlake	15888 19th St	4/28/2004
California	Lake	Finley	3424 Stone Dr	9/15/2004
California	Lake	Finley	3424 Stone Dr	9/15/2004
California	Lake	Lower Lake	10243 Siegler Canyon Rd	11/17/2004
California	Lake	Lower Lake	10243 Siegler Canyon Rd	11/17/2004
California	Lake	Clearlake	16537 35th Ave	6/18/2005
California	Lake	Nice	6643 Collier	2/15/2006
California	Lake	Clearlake	13820 Manakee Drive	1/20/2010
California	Lake	Clearlake	13820 Manakee Drive	1/20/2010
California	Los Angeles	Redondo Beach	208 B Ave	1/4/2004
California	Los Angeles	Los Angeles	2742 Lanfranco St 7	1/7/2004
California	Los Angeles	Covina	444 Citrus N Ave	1/13/2004
California	Los Angeles	Santa Fe Springs	11462 Telegraph Rd	1/14/2004
California	Los Angeles	Littlerock	8632 Avenue U E	1/21/2004
California	Los Angeles	Long Beach	2520 Pacific Coast E Hwy 221	1/27/2004
California	Los Angeles	Lancaster	3995 Avenue H W	3/3/2004
California	Los Angeles	East Los Angeles	4135 Floral Ave	3/5/2004
California	Los Angeles	Compton	1016 Poinsettia S Ave	3/10/2004
California	Los Angeles	Llano	25757 V E Ave	3/24/2004
California	Los Angeles	Palmdale	38233 Hendon Dr	4/3/2004
California	Los Angeles	Torrance	4111 Pacific Coast Highway 308	4/11/2004
California	Los Angeles	Norwalk	11026 Imperial E Hwy 10	4/21/2004
California	Los Angeles	Los Angeles	560 Keenan Ave	5/12/2004
California	Los Angeles	La Canada Flintri	5016 Angeles Crest Hwy	5/25/2004
California	Los Angeles	Los Angeles	5320 1/2 Ithaca Ave	6/22/2004
California	Los Angeles	Whittier	8171 Washington Ave	6/24/2004
California	Los Angeles	Long Beach	1401 11 E St	7/1/2004
California	Los Angeles	Signal Hill	2210 Gaviota N Ave C	7/6/2004
California	Los Angeles	Glendora	19104 Manua Loa	7/21/2004
California	Los Angeles	Los Angeles	21150 Hobart	8/18/2004
California	Los Angeles	La Puente	410 Evanwood Ave	9/22/2004
California	Los Angeles	Baldwin Park	3109 Robinette Ave	9/28/2004
California	Los Angeles	San Dimas	1717 Monte Vista Dr	10/7/2004
California	Los Angeles	Pomona	320 Jefferson W Ave	10/19/2004
California	Los Angeles	Lynwood	10868 Drury Ln	10/29/2004
California	Los Angeles	El Monte	11828 Emery St	11/18/2004
California	Los Angeles	El Monte	4350 Ranger Ave	11/29/2004
California	Los Angeles	La Puente	18631 Altario St	1/13/2005
California	Los Angeles	Lancaster	42705 6th E St	2/3/2005
California	Los Angeles	Downey	9322 Stamps Ave	2/18/2005
California	Los Angeles	City Of Commerce	5820 Ramon Ct	4/14/2005
California	Los Angeles	San Pedro	975 5th W St	8/3/2005

California	Los Angeles	Winnetka	8474 Quartz Ave	9/28/2005
California	Los Angeles	Van Nuys	15149 Domino St	11/8/2005
California	Los Angeles	Whittier	6133 Mcnees Ave	1/14/2006
California	Los Angeles	Panorama City	8154 Allott	1/19/2006
California	Los Angeles	Wilmington	1724 Fries Ave	2/17/2006
California	Los Angeles	Gardena	14903 Chadron Ave 1	3/1/2006
California	Los Angeles	Los Angeles	1406 Gordon Street	3/26/2006
California	Los Angeles	Long Beach	2124 Mc Kenzie Avenue	4/25/2006
California	Los Angeles	Lancaster	44634 Date Avenue	6/2/2006
California	Los Angeles	Shadow Hills	10339 Johanna Avenue	6/22/2006
California	Los Angeles	Los Angeles	123 S Lake Street	7/14/2006
California	Los Angeles	Sylmar	12600 Bradley Street	7/19/2006
California	Los Angeles	Diamond Bar	2620 Castlerock Road	8/1/2006
California	Los Angeles	Covina	19850 Arrow Highway	8/6/2006
California	Los Angeles	Los Angeles	3015 Sunnynook Drive	8/11/2006
California	Los Angeles	Palmdale	38566 East 35th Street	10/3/2006
California	Los Angeles	Los Angeles	244 47th Place	10/12/2006
California	Los Angeles	Los Angeles	244 West 47th Place	10/12/2006
California	Los Angeles	Pomona	1347 Cambrin Road	12/7/2006
California	Los Angeles	Los Angeles	11630 West 207th Street	12/7/2006
California	Los Angeles	Cerritos	12513 Sandy Creek Lane	3/9/2007
California	Los Angeles	Long Beach	1624 Junipero Avenue	4/4/2007
California	Los Angeles	Whittier	10816 Townley Drive	5/11/2007
California	Los Angeles	Huntington Park	2505 Olive Street	5/15/2007
California	Los Angeles	South Gate	2634 Palm Place	5/29/2007
California	Los Angeles	Pomona	260 La Verne Avenue	7/12/2007
California	Los Angeles	Lancaster	45448 Elm	7/14/2007
California	Los Angeles	Wilmington	1630 Sandison Street	7/20/2007
California	Los Angeles	Los Angeles	321 Westminster Avenue	8/9/2007
California	Los Angeles	Los Angeles	1216 Hanover Avenue	8/12/2007
California	Los Angeles	Huntington Park	6418 Seville	9/18/2007
California	Los Angeles	Los Angeles	359 71st Street	10/10/2007
California	Los Angeles	Diamond Bar	749 Featherwood Drive	11/1/2007
California	Los Angeles	Long Beach	3613 La Jara Street	11/14/2007
California	Los Angeles	Los Angeles	3744 59th Street	12/20/2007
California	Los Angeles	Van Nuys	7400 Sepulveda Boulevard	2/12/2008
California	Los Angeles	Los Angeles	218 1/2 54th Street	3/14/2008
California	Los Angeles	Los Angeles	4154 Compton Avenue	4/17/2008
California	Los Angeles	Downey	10350 Haledon Avenue	5/21/2008
California	Los Angeles	Baldwin Park	4442 Edra Avenue	6/16/2008
California	Los Angeles	Encino	17448 Ventura Boulevard	8/11/2008
California	Los Angeles	Bellflower	17122 Downey Avenue	11/2/2008
California	Los Angeles	Huntington Park	2409 Olive Street	11/18/2008
California	Los Angeles	Long Beach	1875 Lime Avenue	12/22/2008
California	Los Angeles	Los Angeles	6118 Hooper Street	4/24/2009
California	Los Angeles	Bell	3717 Bell Avenue	6/6/2009
California	Los Angeles	Los Angeles	5170 South Normandie Avenue	1/3/2010

California	Los Angeles	Los Angeles	2109 Estrella Avenue	2/2/2010
California	Los Angeles	Long Beach	2345 East Harding Street	2/4/2010
California	Los Angeles	Long Beach	2454 Easy Avenue	2/10/2010
California	Los Angeles	Santa Fe Springs	13310 Telegraph Road	4/14/2010
California	Los Angeles	Bell Gardens	7534 Purdy Street	5/1/2010
California	Los Angeles	Inglewood	8815 South Van Ness Avenue	5/4/2010
California	Los Angeles	Los Angeles	6516 South Main Street	6/2/2010
California	Los Angeles	Norwalk	12618 Studebaker Road	6/14/2010
California	Los Angeles	Hawthorne	12600 Prairie Avenue	7/19/2010
California	Los Angeles	Hawthorne	2851 West 120th Street	7/22/2010
California	Los Angeles	Los Angeles	213 1/2 West 66 Street	9/21/2010
California	Los Angeles	Hawthorne	13611 Doty Avenue	2/3/2011
California	Los Angeles	Los Angeles	1564 East 117th Street	4/4/2013
California	Los Angeles	Artesia	11635 Artesia Boulevard	5/1/2013
California	Los Angeles	Beverly Hills	712 North Rexford Drive	6/1/2013
California	Los Angeles	Covina	771 Rancho Simi Drive	6/1/2016
California	Los Angeles	Compton	14502 S Keene Ave	8/14/2016
California	Los Angeles	Gardena	1218 W 134th St	9/25/2016
California	Los Angeles	North Hollywood	7829 Nagle Av	12/10/2017
California	Los Angeles	Lancaster	42835 San Francisco Av	12/10/2017
California	Madera	Chowchilla	18899 Road 16	4/28/2004
California	Madera	Chowchilla	1304 Colusa Ave A	1/25/2005
California	Madera	Madera	21442 Avenue 19 Ave	2/10/2005
California	Madera	Madera	815 East Clinton Avenue	8/29/2006
California	Madera	Madera	18697 Avenue Pass	8/21/2007
California	Madera	Madera	512 Fein Street	8/25/2007
California	Madera	Madera	35626 14 1/2 Avenue	2/1/2008
California	Madera	Madera	13577 20th Avenue	9/4/2008
California	Madera	Madera	19184 Ave 18	5/15/2014
California	Madera	Madera	25816 Avenue 18 1/2	6/14/2016
California	Madera	Madera	11265 Iowa Av	12/27/2017
California	Mendocino	Fort Bragg	16900 Franklin Road	5/9/2006
California	Mendocino	Willits	65000 Sherwood Ridge Road	2/20/2008
California	Mendocino	Redwood Valley	9800 West Road	4/9/2009
California	Mendocino	Philo	3500 Little Mill Creek Road	5/6/2010
California	Mendocino	Fort Bragg	621 West St	9/16/2016
California	Mendocino	Hopland	14410 Mountain House Rd	9/21/2016
California	Merced	Merced	2536 Lobo	2/4/2004
California	Merced	Stevinson	18910 W 6th St	2/10/2004
California	Merced	Merced	3613 N Garner Rd	2/27/2004
California	Merced	Livingston	5679 Arena Way	4/6/2004
California	Merced	Hilmar	20295 August Rd	4/15/2004
California	Merced	Cressey	9835 Cressey	6/3/2004
California	Merced	Delhi	16235 Redbud Ct	6/29/2004
California	Merced	South Dos Palos	8827 W K St	7/23/2004
California	Merced	Winton	9605 Eucalyptus Ave	8/8/2004
California	Merced	Winton	6280 Central Ave	8/8/2004

California	Merced	Hilmar	19511 Williams Ave	10/13/2004
California	Merced	Merced	321 S 59 S Hwy	1/3/2005
California	Merced	Gustine	8450 Highway 33 S Hwy	3/2/2005
California	Merced	Atwater	9000 Moran Ave	5/11/2005
California	Merced	Atwater	1236 Hull Rd	9/23/2005
California	Merced	Stevinson	23875 Second Avenue	3/27/2006
California	Merced	Los Banos	313 J Street	8/11/2006
California	Merced	Atwater	1001 Sandpiper Way	11/15/2006
California	Merced	Delhi	8620 Hinton	11/15/2006
California	Merced	Merced	824 S Freya	1/25/2007
California	Merced	Winton	7409 Amanda Drive	3/13/2007
California	Merced	Merced	2499 East Gerard Avenue	3/21/2007
California	Merced	Merced	14717 East 272nd	9/6/2007
California	Merced	Hilmar	250 N Union	10/12/2007
California	Merced	Merced	5 West 25th Street 2	1/16/2008
California	Merced	Stevinson	2917 Cemetery Road	2/20/2008
California	Merced	Stevinson	2991 Cemetery	2/20/2008
California	Merced	Winton	6814 Arlene Way	3/12/2008
California	Merced	Atwater	4146 South Elliott Road	8/11/2008
California	Merced	Delhi	15575 August Avenue	9/8/2008
California	Merced	Ballico	11368 North Santa Fe Avenue	1/10/2010
California	Merced	Hilmar	19542 East First Street	4/1/2010
California	Merced	Winton	7125 North Vine Avenue	4/21/2010
California	Merced	Stevinson	2228 Nelander Avenue	4/27/2010
California	Merced	Livingston	15290 Sunset Drive	5/22/2010
California	Merced	Delhi	9640 Sands Road	6/6/2010
California	Merced	Winton	7040 Myrtle Avenue	2/8/2016
California	Merced	Atwater	2521 Boulder Dr	9/21/2016
California	Monterey	Salinas	1769 Yosemite Cir	5/21/2004
California	Monterey	Pacific Grove	316 Prescott Ln	7/16/2004
California	Monterey	Salinas	1233 East Polk Street	6/20/2007
California	Monterey	Salinas	18840 Northeast Eisenhowere I	6/20/2007
California	Monterey	Greenfield	424 7th Avenue	9/19/2010
California	Nevada	Grass Valley	439 Neal St 1	7/30/2004
California	Orange	Laguna Beach	985 Pacific Coast N Hwy	2/1/2004
California	Orange	Buena Park	7555 Beach Blvd 128	2/10/2004
California	Orange	Irvine	173 Topeka	2/11/2004
California	Orange	Tustin	13624 Estero Cir	4/24/2004
California	Orange	Santa Ana	1137 Mcfadden W	7/7/2004
California	Orange	Westminster	7681 Baylor Dr	7/15/2004
California	Orange	La Habra	2320 Story Ave	7/16/2004
California	Orange	Garden Grove	8062 Garden Grove Blvd 241	9/21/2004
California	Orange	Orange	2135 Almond W St	10/15/2004
California	Orange	Santa Ana	1233 Genoa S Dr	11/30/2004
California	Orange	Cypress	4812 Grace Avenue	4/10/2006
California	Orange	Westminster	9851 Bolsa Avenue	5/5/2006
California	Orange	Westminster	5051 Princeton Avenue	5/17/2006

California	Orange	La Palma	4761 Sharon Drive A	7/17/2006
California	Orange	Stanton	10698 Court Street	9/15/2006
California	Orange	Stanton	7701 Westbrook Way	4/19/2007
California	Orange	Yorba Linda	5471 Jefferson Street	11/13/2007
California	Orange	Fullerton	641 Commonwealth Avenue	12/7/2007
California	Orange	Anaheim	131 Magnolia Avenue	3/21/2008
California	Orange	Anaheim	3554 West Cornelia Circle	3/24/2008
California	Orange	Anaheim	1819 Cris	3/27/2008
California	Orange	Anaheim	1261 Placentia Street	3/29/2008
California	Orange	Anaheim	2500 East Terrace Street	4/8/2008
California	Orange	Santa Ana	1314 Harbor Boulevard	4/9/2008
California	Orange	Garden Grove	9755 Bixby Avenue	4/11/2008
California	Orange	Costa Mesa	929 Joann Street	5/13/2008
California	Orange	Santa Ana	3012 Halladay	5/19/2008
California	Orange	Santa Ana	412 Baker Street	5/21/2008
California	Orange	Orange	207 Esplande Street	5/30/2008
California	Orange	Santa Ana	702 Santa Ana Boulevard	7/14/2008
California	Orange	Anaheim	622 Velare Avenue	9/16/2008
California	Orange	Westminster	13100 Goldenwest Street	4/28/2009
California	Orange	Santa Ana	1450 Auto Drive	5/11/2009
California	Orange	Garden Grove	10042 Lampson Avenue	5/13/2009
California	Orange	Westminster	6942 Garden Grove Boulevard	5/21/2009
California	Orange	Buena Park	7111 Beach Boulevard	2/10/2010
California	Orange	Garden Grove	13691 Barnett Way	2/13/2010
California	Orange	Anaheim	1303 West Marlboro Avenue	2/22/2010
California	Orange	Placentia	745 Dunn	3/16/2010
California	Orange	Irvine	87 Pinestone	3/23/2010
California	Orange	Orange	2300 North Tustin Avenue	3/29/2010
California	Orange	Huntington Beach	8230 Talbert	4/7/2010
California	Orange	Santa Ana	4417 Morningside	4/28/2010
California	Orange	Brea	2595 Imperial Highway	5/20/2010
California	Orange	Santa Ana	800 South Sullivan Street D3	12/23/2011
California	Orange	Anaheim	10141 Gravier St	12/8/2017
California	Plumas	Portola	5630 Casey Jones Road	4/14/2006
California	Plumas	Chester	460 Melissa Avenue	10/11/2007
California	Plumas	Quincy Junction	1426 Butterfly Valley Road	2/17/2010
California	Plumas	Portola	324 Bella Vista	3/9/2010
California	Riverside	Desert Hot Springs	66366 6th St	1/20/2004
California	Riverside	Riverside	344 N State 148	1/28/2004
California	Riverside	Hemet	531 Cedar Ln 2	2/7/2004
California	Riverside	Perris	332 W 11th St	2/8/2004
California	Riverside	Hemet	1675 Cobble Ln	2/11/2004
California	Riverside	Cathedral City	68557 C Street	2/16/2004
California	Riverside	Hemet	1097 N State St 2	2/18/2004
California	Riverside	Glen Avon Heights	4080 Conning	2/29/2004
California	Riverside	Corona	734 Viewtop Ln	3/12/2004
California	Riverside	El Cerrito	19078 Rising Sun Rd	3/12/2004

California	Riverside	Norco	2574 Ridgecrest	3/16/2004
California	Riverside	Hemet	772 N State	3/24/2004
California	Riverside	Hemet	225 S Elk St 36	3/30/2004
California	Riverside	Riverside	5861 Mitchell	3/31/2004
California	Riverside	Corona	995 Pomona Rd 17	4/2/2004
California	Riverside	Beaumont	34250 San Timiteo Canyon Rd	4/15/2004
California	Riverside	Beaumont	1016 Palm Ave	4/19/2004
California	Riverside	Lake Elsinore	17911 Thoreson	4/29/2004
California	Riverside	Hemet	43939 Florida Ave	5/4/2004
California	Riverside	Hemet	585 S Santa Fe	5/15/2004
California	Riverside	Winchester	33091 Willard	5/20/2004
California	Riverside	Hemet	2688 E Florida Ave 18	6/4/2004
California	Riverside	Indio	46540 Padua Cir	6/9/2004
California	Riverside	Anza	57310 Valley Vista	6/11/2004
California	Riverside	Perris	143 Perou St	6/27/2004
California	Riverside	Victorville	20197 Nandina Ave	7/9/2004
California	Riverside	Corona	1330 W 8th St 18	7/21/2004
California	Riverside	Perris	618 Bond Dr	7/29/2004
California	Riverside	San Jacinto	437 Mead	8/2/2004
California	Riverside	Moreno Valley	25204 Bridle Trail	8/29/2004
California	Riverside	Indio	47800 Madison St 169	9/21/2004
California	Riverside	Lake Matthews	17224 Cajon Dr	9/28/2004
California	Riverside	Banning	1007 Linda Vista Rd	10/26/2004
California	Riverside	Victorville	22875 Rios	11/16/2004
California	Riverside	Menifee	26814 Madera Ct	12/6/2004
California	Riverside	Hemet	4400 Florida W Ave 117	12/8/2004
California	Riverside	Hemet	41251 Rope Rd	1/29/2005
California	Riverside	Perris	4715 Wade Ave	3/3/2005
California	Riverside	San Jacinto	344 N State St Sp 196	6/15/2005
California	Riverside	Perris	19881 Gustin Rd	12/12/2005
California	Riverside	Hemet	525 Gilbert N 49	1/20/2006
California	Riverside	Lake Elsinore	34323 Sunrise Drive	1/27/2006
California	Riverside	Corona	446 Francis E St	2/2/2006
California	Riverside	San Jacinto	610 Washington E Ave	2/22/2006
California	Riverside	Hemet	25873 Riverview Lane	3/15/2006
California	Riverside	Desert Hot Sprin	13255 Mexquite Avenue	3/23/2006
California	Riverside	San Jacinto	182 De Anza	4/20/2006
California	Riverside	Nuevo	22788 Via Santana	4/21/2006
California	Riverside	Calimesa	9453 Sharondale Road	6/8/2006
California	Riverside	Riverside	11235 Cypress	6/27/2006
California	Riverside	Mountain Cente	63137 Jeraboa Road	4/12/2007
California	Riverside	Corona	379 East Rancho Road	1/2/2008
California	Riverside	Norco	3117 Shadow Canyon Circle	1/31/2008
California	Riverside	Hemet	32809 Red Mountain Road	2/18/2008
California	Riverside	Palm Springs	383 Vereda Norte	6/20/2008
California	Riverside	Perris	21747 Webster Avenue	8/7/2008
California	Riverside	Perris	21881 Oleander Avenue	8/29/2008

California	Riverside	Mira Loma	10351 Oak Bark Lane	11/12/2008
California	Riverside	Desert Hot Sprin	12155 Ocotillo Road	4/29/2009
California	Riverside	Hemet	871 San Mateo Circle	5/21/2009
California	Riverside	Temecula	29774 Calle Pantano	2/2/2010
California	Riverside	Riverside	4080 Pedley Road	2/5/2010
California	Riverside	Banning	514 East Victory Avenue	3/21/2010
California	Riverside	Riverside	11744 Hazeldell Drive	4/2/2010
California	Riverside	Riverside	12172 Severn Way	4/2/2010
California	Riverside	Perris	644 Primrose Place	4/8/2011
California	Riverside	Perris	2520 Spectacular Bid Street	7/29/2014
California	Riverside	Moreno Valley	16329 Saddleback Lane	2/3/2015
California	Riverside	Moreno Valley	25399 Todd Drive	8/15/2015
California	Riverside	Moreno Valley	16329 Saddlebrook Lane	2/9/2016
California	Riverside	Hemet	1610 Bluejay Way	3/2/2016
California	Riverside	Indio	43430 Monroe St	9/3/2016
California	Riverside	Coachella	731 Orchard St	10/4/2016
California	Riverside	Mira Loma	12332 Kern River Dr	12/6/2017
California	Riverside	Temecula	30984 Lolita Rd	12/7/2017
California	Sacramento	Sacramento	4405 23rd St	2/4/2004
California	Sacramento	Sacramento	4719 Hayford Way	2/24/2004
California	Sacramento	Sacramento	7624 Birdie Ct	3/23/2004
California	Sacramento	Sacramento	1536 Strader Ave	3/26/2004
California	Sacramento	Sacramento	5867 Auburn Blvd 30	3/30/2004
California	Sacramento	Sacramento	2530 Street S 8	4/1/2004
California	Sacramento	Rancho Cordova	10892 Walnutwood Way	4/4/2004
California	Sacramento	Elverta	2495 Rhine Way	8/5/2004
California	Sacramento	Sacramento	3534 Summer Park Dr 354	10/8/2004
California	Sacramento	Elk Grove	5354 Jade Creek	2/23/2005
California	Sacramento	Elverta	2110 Quail Ranch Court	2/28/2006
California	Sacramento	Sacramento	4144 Cabinet Circle	3/6/2006
California	Sacramento		5140 W Sherman Island Road	5/13/2006
California	Sacramento	Sacramento	7662 Country Park Drive	6/6/2006
California	Sacramento	Sacramento	5230 Palm	1/30/2007
California	Sacramento	Sacramento	2681 Fairfield Street	2/13/2007
California	Sacramento	Citrus Heights	7401 Lovato	6/23/2007
California	Sacramento	Sacramento	6316 Welty Way	12/3/2008
California	Sacramento	Galt	132 4th	4/20/2010
California	San Bernardino	Fontana	14430 Santa Ana	1/15/2004
California	San Bernardino	Ontario	844 Wysteria E Ct	1/21/2004
California	San Bernardino	Redlands	1034 Alta St	1/28/2004
California	San Bernardino	Victorville	16717 C St	1/30/2004
California	San Bernardino	Chino	11838 Central Ave 93	2/11/2004
California	San Bernardino	Rialto	349 N Lilac	2/17/2004
California	San Bernardino	Apple Valley	21845 Arapahoe St 1	2/17/2004
California	San Bernardino	Victorville	16868 Stoddard Wells Rd	2/19/2004
California	San Bernardino	Twentynine Palms	4828 Lear Ave	2/22/2004
California	San Bernardino	Hesperia	14926 Fir St	2/25/2004



California	San Bernardino	San Bernardino	1443 Cedar 23	3/9/2004
California	San Bernardino	Victorville	15330 Condor Rd	3/9/2004
California	San Bernardino	Newberry Spring	52875 Bedford Rd	3/25/2004
California	San Bernardino	Fontana	13519 Arrow Rt	3/30/2004
California	San Bernardino	Twentynine Palms	7580 Mac Rd	3/31/2004
California	San Bernardino	San Bernardino	1443 Cedar St 1	4/9/2004
California	San Bernardino	Twentynine Palms	5665 Aeronia	4/15/2004
California	San Bernardino	Baker	71759 Baker Blvd	4/16/2004
California	San Bernardino	Highland	7409 Los Feliz Dr	4/23/2004
California	San Bernardino	San Bernardino	3160 N State St	4/23/2004
California	San Bernardino	Phelan	8135 Joshua St	4/27/2004
California	San Bernardino	Chino	12018 Central Ave	5/13/2004
California	San Bernardino	Highland	25715 Lime St	5/18/2004
California	San Bernardino	Apple Valley	10620 Matilija	5/21/2004
California	San Bernardino	Highland	28457 Merrion Ave	5/21/2004
California	San Bernardino	San Bernardino	2176 Amanda St	5/21/2004
California	San Bernardino	Joshua Tree	62475 Cove Ln	5/27/2004
California	San Bernardino	Apple Valley	10808 Mills Rd	6/2/2004
California	San Bernardino	Barstow	24966 Camino Del Sol St	6/7/2004
California	San Bernardino	Hesperia	15356 Pendleton	6/16/2004
California	San Bernardino	Twentynine Palms	68077 Indian Trail	6/16/2004
California	San Bernardino	Muscoy	2544 3rd St	6/23/2004
California	San Bernardino	Newberry Spring	47962 Horner Rd	6/24/2004
California	San Bernardino	Hesperia	11976 Mariposa Rd	7/3/2004
California	San Bernardino	Ontario	1506 E Highland Ct	7/26/2004
California	San Bernardino	Fontana	7642 Kempster Ave	9/7/2004
California	San Bernardino	Phelan	6721 Nielson Rd	9/17/2004
California	San Bernardino	Barstow	2577 Community Blvd	9/18/2004
California	San Bernardino	Joshua Tree	3255 Sunset Rd	9/26/2004
California	San Bernardino	Rancho Cucamonga	7651 Effen	10/1/2004
California	San Bernardino	Hesperia	7892 Alston	10/1/2004
California	San Bernardino	Newberry Spring	35377 Newberry Rd	10/11/2004
California	San Bernardino	Phelan	11480 Macron	10/19/2004
California	San Bernardino	Victorville	17053 B St	10/19/2004
California	San Bernardino	Victorville	16688 Hughes	10/21/2004
California	San Bernardino	Redlands	28565 San Timoteo Canyon	10/25/2004
California	San Bernardino	San Bernardino	1162 E 2nd	11/16/2004
California	San Bernardino	Bloomington	16742 14th St	11/17/2004
California	San Bernardino	Barstow	29779 N 1st	11/18/2004
California	San Bernardino	Chino Hills	15553 Esther St	12/13/2004
California	San Bernardino	San Bernardino	2547 3rd Ave	12/28/2004
California	San Bernardino	Trona	13860 Fremont St 2	12/30/2004
California	San Bernardino	Barstow	434 S Second St 1	1/1/2005
California	San Bernardino	Upland	359 Seventh St	1/5/2005
California	San Bernardino	San Bernardino	123 E 11th St	1/19/2005
California	San Bernardino	San Bernardino	1318 E Gould St	1/22/2005
California	San Bernardino	Redlands	2155 Citrus Ave 112	2/14/2005

California	San Bernardino	Yucaipa	12470 15th St	5/25/2005
California	San Bernardino	Hesperia	10721 Maple St	7/29/2005
California	San Bernardino	Victorville	16262 Yucca Ave	8/1/2005
California	San Bernardino	San Bernardino	11571 5th St	8/29/2005
California	San Bernardino	Victorville	11550 White Rd	10/17/2005
California	San Bernardino	Hesperia	9553 Los Banos Ave	1/12/2006
California	San Bernardino	Victorville	13126 Mesa	2/7/2006
California	San Bernardino	Ontario	956 Princeton W St	2/10/2006
California	San Bernardino	Victorville	16755 Union St B	2/24/2006
California	San Bernardino	Victorville	15618 Topango Road	3/2/2006
California	San Bernardino	San Bernardino	2131 Genevieve Street	3/10/2006
California	San Bernardino	Victorville	13602 Nassau Drive	3/15/2006
California	San Bernardino	San Bernardino	756 W 19 St	3/16/2006
California	San Bernardino	Fontana	17265 Lurelane Street	3/20/2006
California	San Bernardino	Redlands	828 6th Street	3/23/2006
California	San Bernardino	Hesperia	11516 Hawthorne	3/25/2006
California	San Bernardino	Newberry Spring	42378 Silver Valley Road	4/21/2006
California	San Bernardino	Hesperia	9393 Hickory	6/8/2006
California	San Bernardino	Hesperia	10983 4th Avenue	6/9/2006
California	San Bernardino	Oro Grande	21451 National Trails Highway	6/13/2006
California	San Bernardino	Fontana	13449 Ivy	6/15/2006
California	San Bernardino	Loma Linda	26232 Newport Avenue	8/1/2006
California	San Bernardino	Yermo	37933 Grandview Avenue	8/10/2006
California	San Bernardino	Yucca Valley	58620 San Marino Drive	9/6/2006
California	San Bernardino	San Bernardino	19829 Kendall Drive	9/12/2006
California	San Bernardino	San Bernardino	2292 Portola Street	10/13/2006
California	San Bernardino	Apple Valley	12618 Pocono Road	10/15/2006
California	San Bernardino	Fontana	14349 Figwood Drive	12/13/2006
California	San Bernardino	Victorville	14349 Hesperia Road	12/21/2006
California	San Bernardino	Apple Valley	20024 Happy Trails Highway	1/4/2007
California	San Bernardino	Hesperia	13010 Prairie Trail	2/22/2007
California	San Bernardino	Pinon Hills	11475 Prado Road	3/27/2007
California	San Bernardino	Victorville	13852 Burning Tree Lane	5/3/2007
California	San Bernardino	Redlands	511 Redlands Boulevard	5/16/2007
California	San Bernardino	Colton	1822 Admiralty Street	6/15/2007
California	San Bernardino	San Bernardino	243 Meridian Avenue	7/18/2007
California	San Bernardino	Victorville	16753 Zenda Street	8/6/2007
California	San Bernardino	Ontario	740 Camalot	9/10/2007
California	San Bernardino	San Bernardino	223 49th	11/7/2007
California	San Bernardino	San Bernardino	1431 7th Street	11/26/2007
California	San Bernardino	Adelanto	17526 Keats Road	11/29/2007
California	San Bernardino	Rialto	624 Etiwanda Avenue	12/22/2007
California	San Bernardino	Joshua Tree	8997 Tortuga Road	1/14/2008
California	San Bernardino	San Bernardino	6317 Bonnie Street	4/3/2008
California	San Bernardino	Fontana	16411 Athol Street	4/17/2008
California	San Bernardino	San Bernardino	7234 Dwight Way	7/1/2008
California	San Bernardino	Landers	57646 Linn Road	10/14/2008

California	San Bernardino	Hesperia	9519 Maple Avenue	10/18/2008
California	San Bernardino	Hinkley	23572 State Highway 58	4/5/2009
California	San Bernardino	Apple Valley	9611 Navajo Road	5/5/2009
California	San Bernardino	Victorville	13143 Sleepy Ridge Lane	3/5/2010
California	San Bernardino	San Bernardino	205 West Benedict Road	4/2/2010
California	San Diego	Boulevard	2605 Paseo Alta Ct	1/7/2004
California	San Diego	San Ysidro	905 Hwy Caliente Rd	1/16/2004
California	San Diego	San Diego	875 Hotel S Cir	1/30/2004
California	San Diego	Santee	8593 Magnolia Ave	1/30/2004
California	San Diego	Escondido	1306 Ronda Ave	3/23/2004
California	San Diego	Fallbrook	422 Catalpa Ln	5/19/2004
California	San Diego	San Diego	6173 Fauna Drive	5/21/2004
California	San Diego	Lakeside	11441 El Nopal	8/12/2004
California	San Diego	Escondido	431 4th E Ave 1b	8/31/2004
California	San Diego	San Diego	4242 34th St D	9/16/2004
California	San Diego	Vista	1280 Hacienda Dr G6	11/24/2004
California	San Diego	Escondido	16975 Guejito Rd	3/3/2005
California	San Diego	Escondido	1825 East Valley Way	6/6/2006
California	San Diego	Vista	1710 Avocado Drive	9/14/2006
California	San Diego	Oceanside	3965 Brown Street	9/20/2006
California	San Diego	Vista	663 Eucalyptus	4/3/2007
California	San Diego	La Puente	1254 Bannon	5/10/2007
California	San Diego	San Diego	3835 Midway #203 Drive	6/20/2007
California	San Diego	Vista	526 Mar Vista Drive	11/29/2007
California	San Diego	Vista	1610 N Santa Fe	4/9/2008
California	San Diego	Valley Center	30118 Miller Road	11/7/2008
California	San Diego	San Diego	9777 De La Amistad Viaduct	6/12/2009
California	San Diego	Escondido Juncti	1531 Montiel	1/20/2010
California	San Diego	Carlsbad	847 Laguna	8/8/2010
California	San Diego	Carlsbad	382 Acacia	8/8/2010
California	San Diego	Alpine	404 Summerhill Terrace	12/2/2013
California	San Francisco	San Francisco	35 Belvedere St 5	3/29/2006
California	San Joaquin	Stockton	7790 N Ashley Ln	1/20/2004
California	San Joaquin	Stockton	9800 E Eight Mile Rd	4/16/2004
California	San Joaquin	Stockton	5708 N Highway 99	4/18/2004
California	San Joaquin	Stockton	1560 Silver Creek	4/22/2004
California	San Joaquin	Stockton	10285 Hildreth Ln	6/30/2004
California	San Joaquin	Stockton	2717 W March Ln	7/31/2004
California	San Joaquin	Stockton	2654 W March Ln 304	8/4/2004
California	San Joaquin	Stockton	3416 Farmington E Rd 2	8/26/2004
California	San Joaquin	Stockton	2274 E Fremont	9/25/2004
California	San Joaquin	Stockton	2071 La Jolla Dr	4/25/2005
California	San Joaquin	Stockton	2553 Michaelangelo Drive	6/1/2006
California	San Joaquin	Tracy	14703 Finck Road	8/3/2006
California	San Joaquin	Stockton	301 Morada	4/19/2007
California	San Joaquin	Manteca	481 South Union Road	4/20/2007
California	San Joaquin	Lathrop	15523 Sixth Street	10/11/2007

California	San Joaquin	Tracy	11422 West Larch Road	3/14/2008
California	San Luis Obispo	Atascadero	1400 San Ramon	1/5/2004
California	San Luis Obispo	Atascadero	4080 Dolores Avenue	3/14/2006
California	San Luis Obispo	Grover Beach	448 North 9th Street	3/30/2006
California	San Luis Obispo	Morro Bay	525 Atascadero Road	7/12/2006
California	San Luis Obispo	San Luis Obispo	3500 Bullock	8/29/2006
California	San Luis Obispo	Paso Robles	749 Orchard	9/5/2006
California	San Luis Obispo	Templeton	30 Danelion Road	1/15/2007
California	San Luis Obispo	Nipomo	155 East Price Street	4/29/2008
California	San Luis Obispo	San Luis Obispo	1771 Cordova	12/7/2011
California	San Mateo	East Palo Alto	1894 Bay Road	6/4/2006
California	San Mateo	Belmont	926 South Road	6/21/2006
California	San Mateo	Daly City	439 Bonnie Street	1/14/2010
California	Santa Clara	San Jose	3570 Columbine Dr	1/15/2004
California	Santa Clara	San Jose	110 Roundtable Dr 1	2/8/2004
California	Santa Clara	Gilroy	7860 Driftwood Ter A	4/3/2004
California	Santa Clara	San Jose	1374 Randol Ave	5/5/2004
California	Santa Clara	Santa Clara	1232 Warburton Ave	6/8/2004
California	Santa Clara	San Jose	90 Saddlebrook Dr	6/22/2004
California	Santa Clara	San Jose	935 Foxchase Dr 413	9/21/2004
California	Santa Clara	Morgan Hill	6760 Croy Rd	9/29/2004
California	Santa Clara	Los Altos	25562 Fernhill Dr	10/26/2004
California	Santa Clara	San Jose	2251 Lansford Ave	11/15/2004
California	Santa Clara	San Jose	1425 Stahl St	10/16/2005
California	Santa Clara	San Jose	1560 Darlene Ave	1/24/2006
California	Santa Clara	San Jose	1919 Fruitdale Avenue	5/11/2006
California	Santa Clara	San Jose	4075 Hobart Avenue	4/27/2007
California	Santa Clara	Campbell	768 Nevins Street	7/11/2007
California	Santa Clara	San Jose	2475 Glen Angus Way	2/21/2008
California	Santa Clara	Santa Clara	2597 Borax Drive	2/22/2008
California	Santa Clara	San Jose	843 Spindrift Way	3/18/2008
California	Santa Clara	San Jose	1480 Douglas Street	3/20/2008
California	Santa Clara	San Jose	71 Avenida Espana	5/29/2008
California	Santa Clara	San Jose	973 Idlewood Drive	8/31/2008
California	Santa Clara	San Jose	800 Saratoga Avenue A308	6/10/2010
California	Santa Clara	Gilroy	2250 Roop Rd Road	8/19/2010
California	Santa Clara	San Jose	5674 San Felipe Road	8/26/2010
California	Santa Clara	Santa Clara	2147 Newhall Street	3/9/2011
California	Santa Clara	San Jose	315 N 21st Street	9/18/2015
California	Santa Clara	Santa Clara	930 El Camino Real	5/19/2016
California	Santa Cruz	Soquel	2600 41st St	8/12/2004
California	Santa Cruz	Santa Cruz	911 Soquel Ave	3/18/2005
California	Santa Cruz	Santa Cruz	231 Felix Street	5/2/2006
California	Santa Cruz	Santa Cruz	870 17th Avenue	9/29/2006
California	Santa Cruz	Watsonville	216 Silverleaf Drive	10/17/2007
California	Santa Cruz	Santa Cruz	15769 Comstock Mill Road	3/13/2008
California	Santa Cruz	Capitola	1066 41st Avenue	9/12/2010

California	Shasta	Redding	1420 Arizona Street	2/2/2004
California	Shasta	Redding	781 S Street	3/21/2004
California	Shasta	Redding	12691 Williamson Rd	3/30/2004
California	Shasta	Anderson	6465 Saddle Trail Rd	7/29/2004
California	Shasta	Redding	80 Churn Creek Rd	7/18/2005
California	Shasta	Igo	14463 Windwalker Ln	3/27/2006
California	Shasta	Shingletown	7498 Hilda Rd	4/13/2006
California	Shasta	Redding	3115 Stratford Avenue	9/19/2006
California	Shasta	Redding	1571 College View Drive	8/29/2007
California	Shasta	Redding	13922a Sundust Road	3/11/2010
California	Siskiyou	Weed	208 Jackson St	2/21/2004
California	Siskiyou	Dorris	2100 Sheepy Island Rd 437	3/3/2004
California	Solano	Vallejo	1130 Monterey St	2/12/2004
California	Solano	Dixon	805 N Adams St 110	3/23/2004
California	Solano	Vallejo	1163 Lewis Ave	3/30/2004
California	Solano	Vallejo	618 Main St	4/20/2004
California	Solano	Vallejo	136 Hogan St	5/14/2004
California	Solano	Suisun City	515 Crested Dr	3/9/2005
California	Solano	Vacaville	7234 Shelton Ln	9/29/2005
California	Solano	Dixon	9155 Olmo Rd	3/3/2006
California	Solano	Vallejo	318 Taper Avenue	1/31/2008
California	Solano	Vacaville	148 Lomita Avenue	3/5/2008
California	Solano	Vallejo	264 Flyingcloud Court	4/30/2010
California	Stanislaus	Ceres	4837 Faith Home Rd 119	1/1/2004
California	Stanislaus	Oakdale	143 N 6th St	1/5/2004
California	Stanislaus	Modesto	3356 Maze W Blvd	1/17/2004
California	Stanislaus	Hickman	948 Hickman Rd	1/20/2004
California	Stanislaus	Modesto	1520 Prospect Ln	1/24/2004
California	Stanislaus	Stanislaus	13660 Carpenter Rd	2/7/2004
California	Stanislaus	Waterford	575 E St	3/5/2004
California	Stanislaus	Turlock	6407 Mitchell Rd	4/12/2004
California	Stanislaus	Turlock	1625 Larkspur St	6/29/2004
California	Stanislaus	Ceres	4022 Esmail Keyes	7/2/2004
California	Stanislaus	Modesto	1312 Mchenry 111	7/13/2004
California	Stanislaus	Modesto	2009 Monticello Ave	7/13/2004
California	Stanislaus	Modesto	1516 Bollinger Ct	9/1/2004
California	Stanislaus	Modesto	1240 N 9th St 10	9/5/2004
California	Stanislaus	Denair	5319 Berkeley Ave	9/19/2004
California	Stanislaus	Modesto	8100 Yosemite Blvd	10/3/2004
California	Stanislaus	Oakdale	13537 Orange Blossom Rd	10/22/2004
California	Stanislaus	Oakdale	410 Arboles Way	10/26/2004
California	Stanislaus	Turlock	265 Ironwood	10/30/2004
California	Stanislaus	Turlock	357 E Olive Ave	11/4/2004
California	Stanislaus	Oakdale	755 River Ave	11/29/2004
California	Stanislaus	Oakdale	445 N Fifth	12/6/2004
California	Stanislaus	Modesto	3708 Almeria Dr	12/11/2004
California	Stanislaus	Ceres	2033 Hackett Rd	1/18/2005

California	Stanislaus	Denair	4540 Arnold Rd	2/2/2005
California	Stanislaus	Modesto	400 Algen Ave	2/2/2005
California	Stanislaus	Modesto	1022 Calder Ct	3/26/2005
California	Stanislaus	Grayson	1705 Hito Dr	4/7/2005
California	Stanislaus	Modesto	205 Glacier Ave	1/18/2006
California	Stanislaus	Riverbank	3939 Minniear Ave	1/31/2006
California	Stanislaus	Modesto	3500 Plain View Road	3/7/2006
California	Stanislaus	Ceres	527 Mitchell Rd	3/22/2006
California	Stanislaus	Ceres	3707 Monte Vista E Ave	3/24/2006
California	Stanislaus	Modesto	1411 Scenic Drive	4/24/2006
California	Stanislaus	Modesto	110 Wisenor	5/18/2006
California	Stanislaus	Modesto	2008 Stracker Way	6/8/2006
California	Stanislaus	Modesto	620 Paradise Road	9/13/2006
California	Stanislaus	Modesto	306 Locust Street	9/14/2006
California	Stanislaus	Ceres	1743 Central	10/20/2006
California	Stanislaus	Modesto	665 7th Street	12/4/2006
California	Stanislaus	Modesto	1331 Paradise Road	6/3/2007
California	Stanislaus	Turlock	201 G Street	6/26/2007
California	Stanislaus	Turlock	1105 Berea	9/15/2007
California	Stanislaus	Turlock	1090 Denair Avenue	1/6/2008
California	Stanislaus	Newman	531 Lady Slipper	1/15/2008
California	Stanislaus	Turlock	1125 South Tegner Road A	2/16/2008
California	Stanislaus	Turlock	3800 Crowell Road	4/18/2008
California	Stanislaus	Modesto	1016 East Marlow	6/19/2008
California	Stanislaus	Hickman	861 Meier Road	6/19/2008
California	Stanislaus	Modesto	1016 Marlow	6/19/2008
California	Stanislaus	Turlock	590 Minaret Avenue	8/5/2008
California	Stanislaus	Ceres	112 Taylor Road	8/25/2008
California	Stanislaus	Ceres	1948 Evans Road	11/16/2008
California	Stanislaus	Ceres	1528 Evans Road	11/18/2008
California	Stanislaus	Turlock	677 North Soderquist Road	12/15/2008
California	Stanislaus	Denair	18000 Keyes Road	4/14/2009
California	Stanislaus	Turlock	4519 Moffett Road	4/22/2009
California	Stanislaus	Patterson	1830 Orange Avenue	5/3/2009
California	Stanislaus	Ceres	3107 East Taylor Road	5/19/2009
California	Stanislaus	Turlock	6107 Mountain View Road	5/19/2009
California	Stanislaus	Ceres	3107 Taylor Road	5/19/2009
California	Stanislaus	Modesto	1898 Skylane Way	5/21/2009
California	Stanislaus	Oakdale	20601 Warnerville Road	5/28/2009
California	Stanislaus	Turlock	460 Moffet Road	5/29/2009
California	Stanislaus	Riverbank	2924 Stanislaus Street	6/18/2009
California	Stanislaus	Oakdale	10742 Pioneer Avenue	6/30/2009
California	Stanislaus	Ceres	2329 6th Street	2/5/2010
California	Stanislaus	Turlock	1180 West Linwood Avenue	2/9/2010
California	Stanislaus	Riverbank	3238 Pocket Avenue	5/22/2010
California	Stanislaus	Newman	1200 Main Street	7/26/2010
California	Stanislaus	Modesto	1600 French	8/11/2011

California	Stanislaus	Hughson	1828 White Birtch Drive	8/28/2011
California	Stanislaus	Modesto	1749 Poland	2/9/2012
California	Sutter	Yuba City	2898 Mckenly Rd	1/11/2004
California	Sutter	Yuba City	1400 Lytle Rd	2/17/2004
California	Sutter	Yuba City	1718 Elmer Rd	3/10/2004
California	Sutter	Yuba City	1292 Harter Rd	5/11/2004
California	Sutter	Sutter	2235 Madrone St	5/17/2004
California	Sutter	Yuba City	1619 Franklin Rd K	6/7/2004
California	Sutter	Yuba City	1081 Northridge Dr	9/1/2004
California	Sutter	Yuba City	400 Walton N Ave 3	9/2/2004
California	Sutter	Yuba City	761 Chestnut St	10/18/2004
California	Sutter	Yuba City	413 Pine St	10/30/2004
California	Sutter	Yuba City	1368 Hutchinson A	11/5/2004
California	Sutter	Live Oak	2691 Stafford Dr	11/10/2004
California	Sutter	Yuba City	24 Central Ave	12/11/2004
California	Sutter	Yuba City	132 S Walton Ave A	12/22/2004
California	Sutter	Yuba City	1587 Gray Ave	2/15/2005
California	Sutter	Live Oak	9755 O St	4/7/2005
California	Sutter	Yuba City	1341 Dustin Dr 39	9/1/2005
California	Sutter	Yuba City	4098 Marlette Rd	1/23/2006
California	Sutter	Yuba City	1115 Marcia Avenue	2/18/2006
California	Sutter	Yuba City	1250 Kenny Drive	5/19/2006
California	Sutter	Yuba City	617 Forbes Avenue	1/2/2007
California	Tehama	Corning	6330 Piedmont Rd	9/27/2004
California	Tehama	Corning	323 Rio Del Rey Court	7/31/2006
California	Tehama	Red Bluff	19932 Sawtooth Drive	8/1/2006
California	Tehama	Los Molinos	24881 68th	4/28/2010
California	Trinity	Trinity Center	360 Maude Avenue	3/11/2007
California	Tulare	Woodville	16477 Hudson Ave	1/29/2004
California	Tulare	Porterville	27003 Avenue 120	2/7/2004
California	Tulare	Lindsay	1445 E Honolulu	3/24/2004
California	Tulare	Dinuba	39780 Road 56	3/31/2004
California	Tulare	Tulare	26442 99 Hwy 210	5/26/2004
California	Tulare	Porterville	670 E Poplar	1/7/2006
California	Tulare	Porterville	1611 E Success Drive	1/7/2006
California	Tulare	Cutler	39500 Road 136	4/28/2006
California	Tulare	Tipton	14144 Road 152	8/9/2006
California	Tulare	Dinuba	38929 Road 84	8/17/2006
California	Ventura	N/a	5892 Santa Clara Rd	2/22/2006
California	Ventura	Ventura	1300 Saratoga Street	5/4/2006
California	Ventura	Fillmore	2989 West W Telegraph Road H	6/14/2006
California	Ventura	Oxnard	765 Kohala Street	11/9/2006
California	Ventura	Thousand Oaks	982 East Janas Road	3/20/2007
California	Yolo	West Sacramento	1155 Linden Rd	1/13/2004
California	Yolo	Woodland	1730 Donner Way	3/10/2004
California	Yolo	West Sacramento	1900 Evergreen Avenue	3/30/2007
California	Yuba	Marysville	1118 I St	4/6/2004

California	Yuba	Marysville	1205 E 22nd St	4/12/2004
California	Yuba	Marysville	222 H St	4/14/2004
California	Yuba	Marysville	1804 Hile Ave C	5/12/2004
California	Yuba	Marysville	1505 Ramirez Rd	5/20/2004
California	Yuba	Arboga	13814 Charlies Ln	5/27/2004
California	Yuba	Marysville	5956 Park Ave O	7/18/2004
California	Yuba	Marysville	5818 Park Ave	8/3/2004
California	Yuba	Marysville	5931 Redburn Ave	8/8/2004
California	Yuba	Marysville	1735 N Beale Rd	9/10/2004
California	Yuba	Olivehurst	3735 Arboga Rd	9/27/2004
California	Yuba	Olivehurst	4456 College	9/28/2004
California	Yuba	Marysville	2209 Boulton Way	10/18/2004
California	Yuba	Marysville	976 Kay St	10/25/2004
California	Yuba	Olivehurst	1941 14th St	11/3/2004
California	Yuba	Olivehurst	4461 College Way	11/17/2004
California	Yuba	Marysville	5395 Feather River Blvd	12/21/2004
California	Yuba	Olivehurst	1696 10th Ave	1/27/2005
California	Yuba	Marysville	5528 Alicia Ave	2/22/2005
California	Yuba	Marysville	5696 Arboga Rd	3/9/2005
California	Yuba	Marysville	1100 E 17th St 36	5/18/2005
California	Yuba	Marysville	885 Grand Ave	5/24/2005
California	Yuba	Marysville	209 E St	12/13/2005
California	Yuba	Marysville	1097 Vine Ave	1/12/2006
California	Yuba	Olivehurst	1440 Broadway Rd	1/17/2006
California	Yuba	Loma Rica	5124 Wolf Trail	1/25/2006
California	Yuba	Olivehurst	3948 Shimer Rd	1/31/2006
California	Yuba	Olivehurst	4605 Summers Ln	1/31/2006
California	Yuba	Marysville	647 Ramirez Rd B	2/16/2006
California	Yuba	Marysville	714 Boyer Road	3/30/2006
California	Yuba	Marysville	5514 Feather River Boulevard	7/13/2006
California	Yuba	Marysville	8369 Hwy 70	10/3/2006
California	Yuba	Marysville	7340 Doc Adams Road	10/9/2006
California	Yuba	Marysville	1164 Redwood Avenue	6/11/2007
California	Yuba	Marysville	4499 East Erle Road	7/7/2007



**CITIVEST COMMERCIAL INVESTMENTS, LLC  
APN 479-140-022  
MORENO VALLEY, RIVERSIDE COUNTY, CALIFORNIA**

**PROJECT No. 2597-CR  
DECEMBER 23, 2020  
APPENDIX C**

# **APPENDIX C**

## **PHOTOGRAPHS**



**PHOTOGRAPHS**  
**APN 479-140-022**  
**Moreno Valley, Riverside County, California**



1. View south from west portion of property.



2. View southeast from west portion of property.

**PHOTOGRAPHS**  
**APN 479-140-022**  
**Moreno Valley, Riverside County, California**



**3. View east from west portion of property.**



**4. View north from west portion of property.**

**PHOTOGRAPHS**  
**APN 479-140-022**  
**Moreno Valley, Riverside County, California**



**5. View south from northwest portion of property.**



**6. View east from northwest portion of property.**

**PHOTOGRAPHS**  
**APN 479-140-022**  
**Moreno Valley, Riverside County, California**



**7. View water runoff from existing street on northwest portion of property.**



**8. View water runoff from existing street on northwest portion of property.**

**PHOTOGRAPHS**  
**APN 479-140-022**  
**Moreno Valley, Riverside County, California**



9. View west from northwest portion of property.



10. View west from north portion of property.

**PHOTOGRAPHS**  
**APN 479-140-022**  
**Moreno Valley, Riverside County, California**



**11. View southwest from northeast portion of property.**



**12. View south from northeast portion of property.**

**PHOTOGRAPHS**  
**APN 479-140-022**  
**Moreno Valley, Riverside County, California**



**13. View north from east portion of property.**



**14. View northwest from east portion of property.**



**PHOTOGRAPHS**  
**APN 479-140-022**  
**Moreno Valley, Riverside County, California**



**15. View southwest from east portion of property.**



**16. View of gas pipeline from southeast portion of property.**

**PHOTOGRAPHS**  
**APN 479-140-022**  
**Moreno Valley, Riverside County, California**



**15. View west from southeast portion of property.**



**16. View northwest from southeast portion of property.**

**PHOTOGRAPHS**  
**APN 479-140-022**  
**Moreno Valley, Riverside County, California**



19. View east from south portion of property.



20. View north from south portion of property.

**PHOTOGRAPHS**  
**APN 479-140-022**  
**Moreno Valley, Riverside County, California**



**21. View east from middle portion of property.**



**22. View north from middle portion of property.**

**CITIVEST COMMERCIAL INVESTMENTS, LLC  
APN 479-140-022  
MORENO VALLEY, RIVERSIDE COUNTY, CALIFORNIA**

**PROJECT No. 2597-CR  
DECEMBER 23, 2020  
APPENDIX D**

# **APPENDIX D**

## **VAPOR ENCROACHMENT SCREEN**



**APN 479-140-022**

Corttonwood Avenue/Perris Boulevard  
Moreno Valley, CA 92553

Inquiry Number: 6305822.2s

December 22, 2020

## EDR Vapor Encroachment Screen

Prepared using EDR's Vapor Encroachment Worksheet

# TABLE OF CONTENTS

<u>SECTION</u>	<u>PAGE</u>
Executive Summary .....	ES1
Primary Map .....	2
Secondary Map .....	3
Map Findings .....	4
Record Sources and Currency .....	GR-1

***Thank you for your business.***  
Please contact EDR at 1-800-352-0050  
with any questions or comments.

#### Disclaimer - Copyright and Trademark Notice

The EDR Vapor Encroachment Worksheet enables EDR's customers to make certain online modifications that effects maps, text and calculations contained in this Report. As a result, maps, text and calculations contained in this Report may have been so modified. EDR has not taken any action to verify any such modifications, and this report and the findings set forth herein must be read in light of this fact. Environmental Data Resources shall not be responsible for any customer's decision to include or not include in any final report any records determined to be within the relevant minimum search distances.

This report contains information obtained from a variety of public and other sources reasonably available to Environmental Data Resources, Inc. It cannot be concluded from this Report that coverage information for the target and surrounding properties does not exist from other sources. **NO WARRANTY EXPRESSED OR IMPLIED, IS MADE WHATSOEVER IN CONNECTION WITH THIS REPORT. ENVIRONMENTAL DATA RESOURCES, INC. SPECIFICALLY DISCLAIMS THE MAKING OF ANY SUCH WARRANTIES, INCLUDING WITHOUT LIMITATION, MERCHANTABILITY OR FITNESS FOR A PARTICULAR USE OR PURPOSE. ALL RISK IS ASSUMED BY THE USER. IN NO EVENT SHALL ENVIRONMENTAL DATA RESOURCES, INC. BE LIABLE TO ANYONE, WHETHER ARISING OUT OF ERRORS OR OMISSIONS, NEGLIGENCE, ACCIDENT OR ANY OTHER CAUSE, FOR ANY LOSS OR DAMAGE, INCLUDING, WITHOUT LIMITATION, SPECIAL, INCIDENTAL, CONSEQUENTIAL, OR EXEMPLARY DAMAGES. ANY LIABILITY ON THE PART OF ENVIRONMENTAL DATA RESOURCES, INC. IS STRICTLY LIMITED TO A REFUND OF THE AMOUNT PAID FOR THIS REPORT.**

Purchaser accepts this report "AS IS". Any analyses, estimates, ratings, or risk codes provided in this report are provided for illustrative purposes only, and are not intended to provide, nor should they be interpreted as providing any facts regarding, or prediction or forecast of, any environmental risk for any property. Only a Phase I Environmental Site Assessment performed by an environmental professional can produce information regarding the environmental risk for any property. Additionally, the information provided in this Report is not to be construed as legal advice.

Copyright 2020 by Environmental Data Resources, Inc. All rights reserved. Reproduction in any media or format, in whole or in part, of any report or map of Environmental Data Resources, Inc., or its affiliates, is prohibited without prior written permission.

EDR and its logos (including Sanborn and Sanborn Map) are trademarks of Environmental Data Resources, Inc. or its affiliates. All other trademarks used herein are the property of their respective owners.

## EXECUTIVE SUMMARY

A search of available environmental records was conducted by EDR. The report was designed to assist parties seeking to meet the search requirements of the ASTM Standard Practice for Assessment of Vapor Encroachment into Structures on Property Involved in Real Estate Transactions (E 2600).

<b>STANDARD ENVIRONMENTAL RECORDS</b>	<b>Default Area of Concern (Miles)*</b>	<b>property</b>	<b>1/10</b>	<b>&gt; 1/10</b>
Federal NPL site list	1.0	0	0	0
Federal Delisted NPL site list	1.0	0	0	0
Federal CERCLIS list	0.5	0	0	0
Federal CERCLIS NFRAP site list	0.5	0	0	0
Federal RCRA CORRACTS facilities list	1.0	0	0	0
Federal RCRA non-CORRACTS TSD facilities list	0.5	0	0	0
Federal RCRA generators list	0.25	0	0	0
Federal institutional controls / engineering controls registries	0.5	0	0	0
Federal ERNS list	0.001	0	0	-
State- and tribal - equivalent NPL	1.0	0	0	0
State- and tribal - equivalent CERCLIS	1.0	0	0	0
State and tribal landfill and/or solid waste disposal site lists	0.5	0	0	0
State and tribal leaking storage tank lists	0.5	0	0	2
State and tribal registered storage tank lists	0.25	0	0	0
State and tribal institutional control / engineering control registries	not searched	-	-	-
State and tribal voluntary cleanup sites	0.5	0	0	0
State and tribal Brownfields sites	0.5	0	0	0

### ADDITIONAL ENVIRONMENTAL RECORDS

Local Brownfield lists	0.5	0	0	0
Local Lists of Landfill / Solid Waste Disposal Sites	0.5	0	0	0
Local Lists of Hazardous waste / Contaminated Sites	1.0	0	0	2
Local Lists of Registered Storage Tanks	0.25	0	0	1
Local Land Records	0.5	0	0	0
Records of Emergency Release Reports	0.5	0	0	0
Other Ascertainable Records	1.0	0	0	3

### EDR HIGH RISK HISTORICAL RECORDS

EDR Exclusive Records	1.0	0	0	0
Exclusive Recovered Govt. Archives	0.001	0	0	-



## EXECUTIVE SUMMARY

### EDR RECOVERED GOVERNMENT ARCHIVES

EDR Exclusive Records	1.0	0	0	0
Exclusive Recovered Govt. Archives	0.001	0	0	-

\*The Default Area of Concern may be adjusted by the environmental professional using experience and professional judgement. Each category may include several databases, and each database may have a different distance. A list of individual databases is provided at the back of this report.

# EXECUTIVE SUMMARY

## TARGET PROPERTY INFORMATION

### ADDRESS

APN 479-140-022  
CORTTONWOOD AVENUE/PERRIS BOULEVARD  
MORENO VALLEY, CA 92553

### COORDINATES

Latitude (North):	33.925507 - 33° 55' 31.82373"
Longitude (West):	117.223156 - 117° 13' 23.375244"
Elevation:	1590 ft. above sea level

# EXECUTIVE SUMMARY

## SEARCH RESULTS

Unmappable (orphan) sites are not considered in the foregoing analysis.

## STANDARD ENVIRONMENTAL RECORDS

<u>Name</u>	<u>Address</u>	<u>Dist/Dir</u>	<u>Map ID</u>	<u>Page</u>
CIRCLE K #0872 LUST: LUST	13261 PERRIS BLVD.	1/10 - 1/3 NW	▲ C1	8
CIRCLE K #0872 CERS: CERS LUST: LUST Cortese: CORTESE	13261 PERRIS BLVD.	1/10 - 1/3 NW	▲ C3	8

## ADDITIONAL ENVIRONMENTAL RECORDS

<u>Name</u>	<u>Address</u>	<u>Dist/Dir</u>	<u>Map ID</u>	<u>Page</u>
CIRCLE K #872 CERS TANKS: CERS TANKS CERS: CERS SWEEPS UST: SWEEPS UST CA FID UST: CA FID UST CERS HAZ WASTE: CERS HAZ WASTE	13261 PERRIS BLVD	1/10 - 1/3 NW	▲ C2	8
CIRCLE K #0872 CERS: CERS LUST: LUST Cortese: CORTESE	13261 PERRIS BLVD.	1/10 - 1/3 NW	▲ C3	8
JUST TIRES #4835 CERS: CERS CERS HAZ WASTE: CERS HAZ WASTE HAZNET: HAZNET HWTS: HWTS	13231 PERRIS BLVD	1/10 - 1/3 NW	▲ C4	8

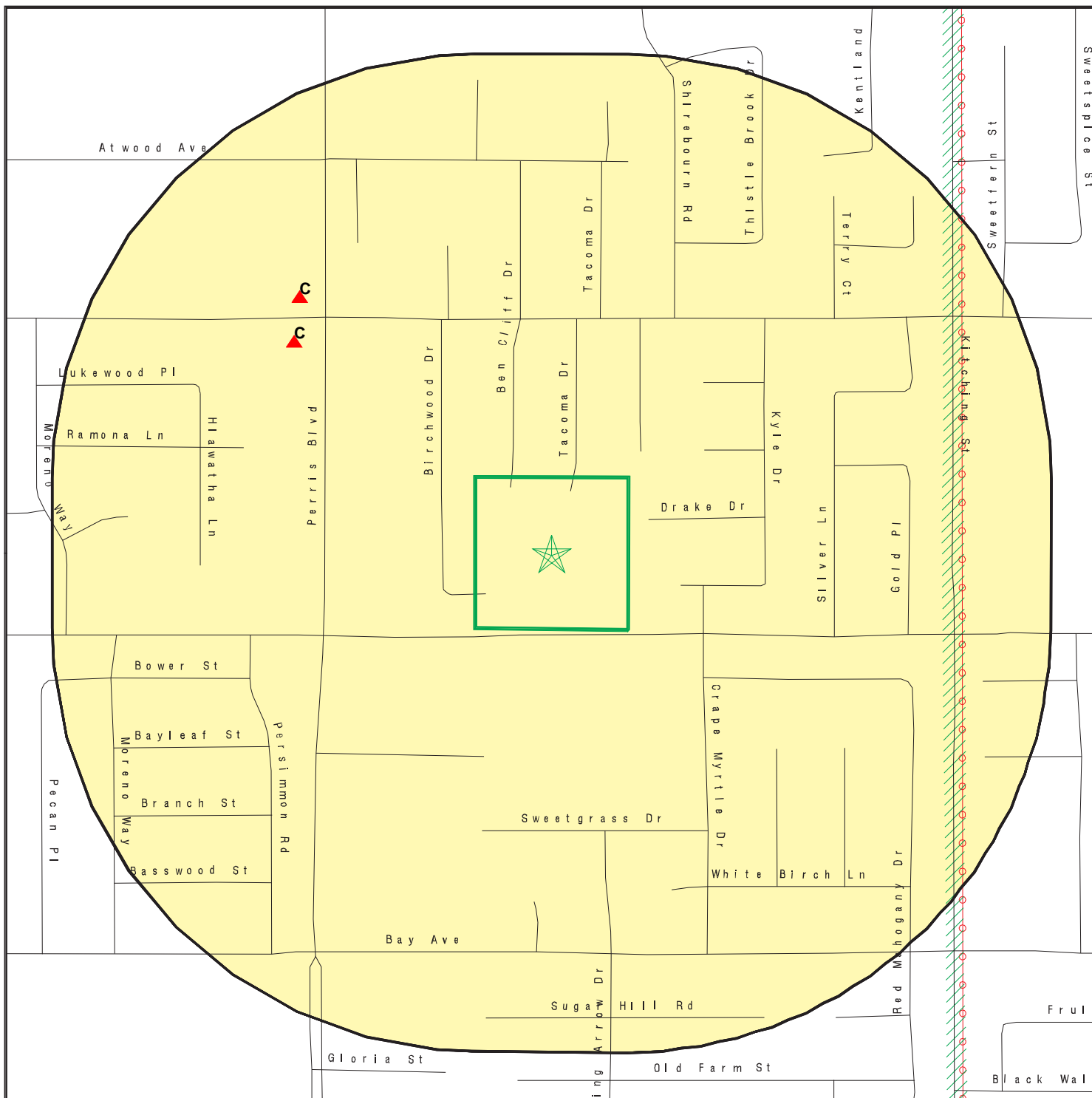
## EDR HIGH RISK HISTORICAL RECORDS







<u>Name</u>	<u>Address</u>	<u>Dist/Dir</u>	<u>Map ID</u>	<u>Page</u>
Not Reported				






## EDR RECOVERED GOVERNMENT ARCHIVES

<u>Name</u>	<u>Address</u>	<u>Dist/Dir</u>	<u>Map ID</u>	<u>Page</u>
Not Reported				

# PRIMARY MAP - 6305822.2S



-  Target Property
-  Sites at elevations higher than or equal to the target property
-  Sites at elevations lower than the target property
-  Manufactured Gas Plants
-  National Priority List Sites
-  Dept. Defense Sites

-  Indian Reservations BIA
-  Power transmission lines
-  Special Flood Hazard Area (1%)
-  0.2% Annual Chance Flood Hazard
-  Areas of Concern

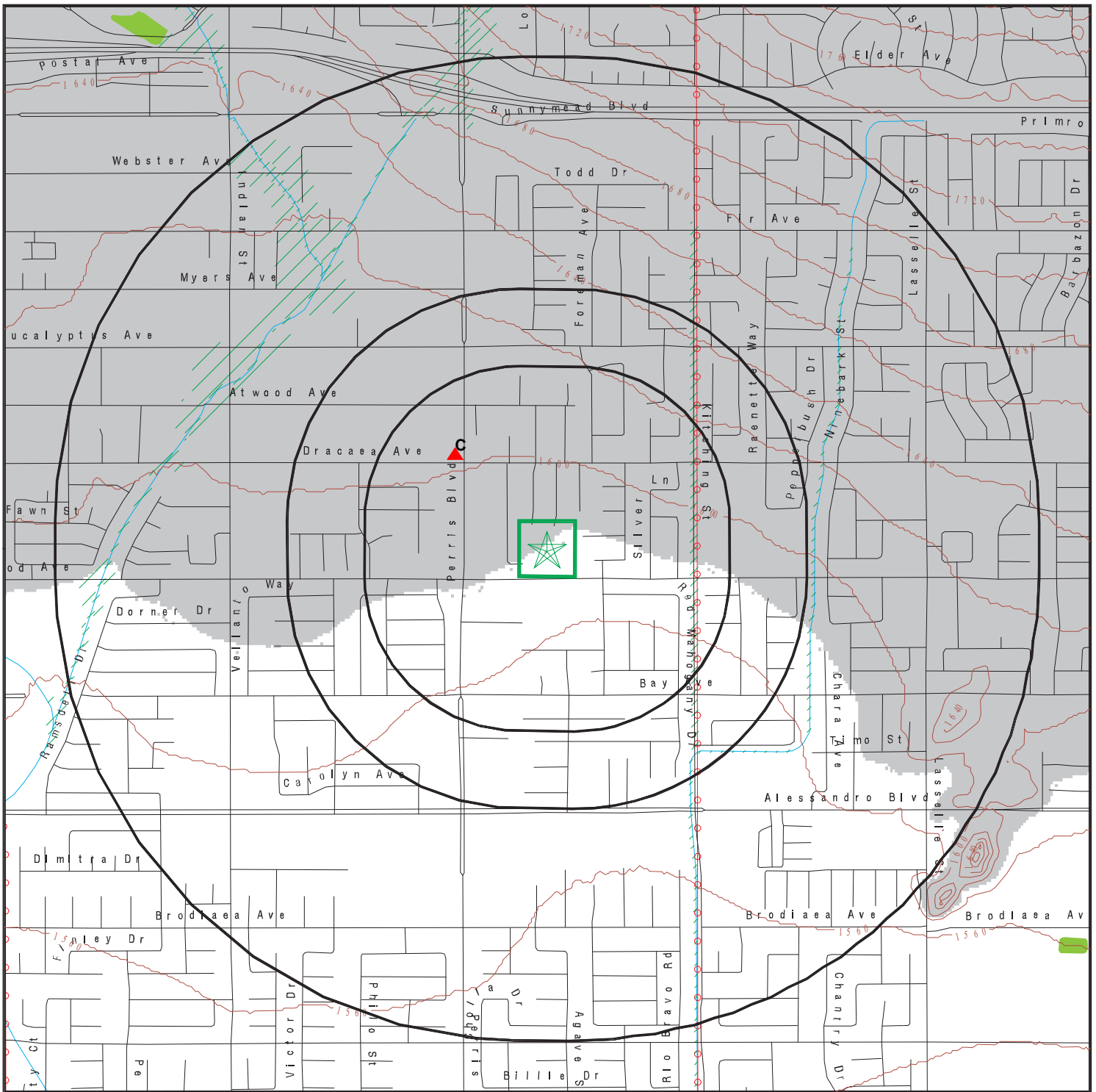


This report includes Interactive Map Layers to display and/or hide map information. The legend includes only those icons for the default map view.


SITE NAME: APN 479-140-022  
 ADDRESS: Cortonwood Avenue/Perris Boulevard  
 Moreno Valley CA 92553  
 LAT/LONG: 33.925507 / 117.223156


CLIENT: Geotek  
 CONTACT: Anna M. Scott  
 INQUIRY #: 6305822.2s  
 DATE: December 17, 2020 2:45 pm

# SECONDARY MAP - 6305822.2S



 Target Property

 Sites at elevations higher than or equal to the target property

 Sites at elevations lower than the target property


 Manufactured Gas Plants

 National Priority List Sites

 Dept. Defense Sites

 Indian Reservations BIA

 Power transmission lines


 Special Flood Hazard Area (1%)

 0.2% Annual Chance Flood Hazard

 National Wetland Inventory

 State Wetlands

 Upgradient Area

 Areas of Concern



This report includes Interactive Map Layers to display and/or hide map information. The legend includes only those icons for the default map view.

SITE NAME: APN 479-140-022  
 ADDRESS: Corttonwood Avenue/Perris Boulevard  
 Moreno Valley CA 92553  
 LAT/LONG: 33.925507 / 117.223156

CLIENT: Geotek  
 CONTACT: Anna M. Scott  
 INQUIRY #: 6305822.2S  
 DATE: December 17, 2020 2:45 pm

MAP FINDINGS

LEGEND

FACILITY NAME FACILITY ADDRESS, CITY, ST, ZIP		EDR SITE ID NUMBER	
◆ MAP ID#	Direction Distance Range	(Distance feet / miles)	ASTM 2600 Record Sources found in this report. Each database searched has been assigned to one or more categories. For detailed information about categorization, see the section of the report Records Searched and Currency.
	Relative Elevation	Feet Above Sea Level	
<b>Worksheet:</b>			
<b>Comments:</b> Comments may be added on the online Vapor Encroachment Worksheet.			

DATABASE ACRONYM: Applicable categories (A hoverbox with database description).

CIRCLE K #0872 13261 PERRIS BLVD., MORENO VALLEY, CA, 92553		S106567753	
▲ C1	NW 1/10 - 1/3	(937 ft. / 0.178 mi.)	State and tribal leaking storage tank lists
	10 ft. Higher Elevation	1600 ft. Above Sea Level	

**Worksheet:**

CIRCLE K #872 13261 PERRIS BLVD, MORENO VALLEY, CA, 92388		S101619424	
▲ C2	NW 1/10 - 1/3	(937 ft. / 0.178 mi.)	Local Lists of Hazardous waste / Contaminated Sites Local Lists of Registered Storage Tanks Other Ascertainable Records
	10 ft. Higher Elevation	1600 ft. Above Sea Level	

**Worksheet:**

CIRCLE K #0872 13261 PERRIS BLVD., MORENO VALLEY, CA, 92553		S108201615	
▲ C3	NW 1/10 - 1/3	(937 ft. / 0.178 mi.)	State and tribal leaking storage tank lists Other Ascertainable Records
	10 ft. Higher Elevation	1600 ft. Above Sea Level	

**Worksheet:**

JUST TIRES #4835 13231 PERRIS BLVD, MORENO VALLEY, CA, 92553		S113124758	
▲ C4	NW 1/10 - 1/3	(1042 ft. / 0.197 mi.)	Local Lists of Hazardous waste / Contaminated Sites Other Ascertainable Records
	12 ft. Higher Elevation	1602 ft. Above Sea Level	

**Worksheet:**

MAP FINDINGS

## GOVERNMENT RECORDS SEARCHED / DATA CURRENCY TRACKING

St	Acronym	Full Name	Government Agency	Gov Date	Arvl. Date	Active Date
<b>ENVIRONMENTAL RECORDS</b>						
<i><b>Federal NPL site list</b></i>						
US	NPL	National Priority List	EPA	10/28/2020	11/05/2020	11/25/2020
US	Proposed NPL	Proposed National Priority List Sites	EPA	10/28/2020	11/05/2020	11/25/2020
US	NPL LIENS	Federal Superfund Liens	EPA	10/15/1991	02/02/1994	03/30/1994
<i><b>Federal CERCLIS list</b></i>						
US	SEMS	Superfund Enterprise Management System	EPA	10/28/2020	11/05/2020	11/25/2020
<i><b>Federal RCRA CORRACTS facilities list</b></i>						
US	CORRACTS	Corrective Action Report	EPA	06/15/2020	06/22/2020	09/17/2020
<i><b>Federal RCRA TSD facilities list</b></i>						
US	RCRA-TSDF	RCRA - Treatment, Storage and Disposal	Environmental Protection Agency	06/15/2020	06/22/2020	09/18/2020
<i><b>Federal RCRA generators list</b></i>						
US	RCRA-LQG	RCRA - Large Quantity Generators	Environmental Protection Agency	06/15/2020	06/22/2020	09/18/2020
US	RCRA-SQG	RCRA - Small Quantity Generators	Environmental Protection Agency	06/15/2020	06/22/2020	09/18/2020
US	RCRA-VSQG	RCRA - Very Small Quantity Generators (Formerly Conditionall	Environmental Protection Agency	06/15/2020	06/22/2020	09/18/2020
<i><b>Federal institutional controls / engineering controls registries</b></i>						
US	LUCIS	Land Use Control Information System	Department of the Navy	08/06/2020	08/21/2020	11/11/2020
US	US ENG CONTROLS	Engineering Controls Sites List	Environmental Protection Agency	10/28/2020	11/05/2020	11/18/2020
US	US INST CONTROLS	Institutional Controls Sites List	Environmental Protection Agency	10/28/2020	11/05/2020	11/18/2020
<i><b>Federal ERNS list</b></i>						
US	ERNS	Emergency Response Notification System	National Response Center, United States Coast	06/15/2020	06/22/2020	09/17/2020
<i><b>State and tribal - equivalent NPL</b></i>						
CA	RESPONSE	State Response Sites	Department of Toxic Substances Control	07/27/2020	07/27/2020	10/08/2020
<i><b>State and tribal - equivalent CERCLIS</b></i>						
CA	ENVIROSTOR	EnviroStor Database	Department of Toxic Substances Control	07/27/2020	07/27/2020	10/08/2020
<i><b>State and tribal landfill / solid waste disposal</b></i>						
CA	SWF/LF (SWIS)	Solid Waste Information System	Department of Resources Recycling and Recover	05/11/2020	05/12/2020	07/27/2020
<i><b>State and tribal leaking storage tank lists</b></i>						
CA	LUST REG 5	Leaking Underground Storage Tank Database	California Regional Water Quality Control Boa	07/01/2008	07/22/2008	07/31/2008
CA	LUST REG 7	Leaking Underground Storage Tank Case Listing	California Regional Water Quality Control Boa	02/26/2004	02/26/2004	03/24/2004
CA	LUST REG 2	Fuel Leak List	California Regional Water Quality Control Boa	09/30/2004	10/20/2004	11/19/2004
CA	LUST REG 6V	Leaking Underground Storage Tank Case Listing	California Regional Water Quality Control Boa	06/07/2005	06/07/2005	06/29/2005
CA	LUST REG 1	Active Toxic Site Investigation	California Regional Water Quality Control Boa	02/01/2001	02/28/2001	03/29/2001
CA	LUST REG 9	Leaking Underground Storage Tank Report	California Regional Water Quality Control Boa	03/01/2001	04/23/2001	05/21/2001
CA	LUST	Leaking Underground Fuel Tank Report (GEOTRACKER)	State Water Resources Control Board	09/08/2020	09/08/2020	11/30/2020



## GOVERNMENT RECORDS SEARCHED / DATA CURRENCY TRACKING

St	Acronym	Full Name	Government Agency	Gov Date	Arvl. Date	Active Date
CA	LUST REG 8	Leaking Underground Storage Tanks	California Regional Water Quality Control Boa	02/14/2005	02/15/2005	03/28/2005
CA	LUST REG 4	Underground Storage Tank Leak List	California Regional Water Quality Control Boa	09/07/2004	09/07/2004	10/12/2004
CA	LUST REG 3	Leaking Underground Storage Tank Database	California Regional Water Quality Control Boa	05/19/2003	05/19/2003	06/02/2003
CA	LUST REG 6L	Leaking Underground Storage Tank Case Listing	California Regional Water Quality Control Boa	09/09/2003	09/10/2003	10/07/2003
US	INDIAN LUST R10	Leaking Underground Storage Tanks on Indian Land	EPA Region 10	04/14/2020	05/20/2020	08/12/2020
US	INDIAN LUST R1	Leaking Underground Storage Tanks on Indian Land	EPA Region 1	04/29/2020	05/20/2020	08/12/2020
US	INDIAN LUST R6	Leaking Underground Storage Tanks on Indian Land	EPA Region 6	04/08/2020	05/20/2020	08/12/2020
US	INDIAN LUST R4	Leaking Underground Storage Tanks on Indian Land	EPA Region 4	04/14/2020	05/26/2020	08/12/2020
US	INDIAN LUST R5	Leaking Underground Storage Tanks on Indian Land	EPA, Region 5	04/14/2020	05/20/2020	08/12/2020
US	INDIAN LUST R7	Leaking Underground Storage Tanks on Indian Land	EPA Region 7	04/15/2020	05/20/2020	08/12/2020
US	INDIAN LUST R8	Leaking Underground Storage Tanks on Indian Land	EPA Region 8	04/14/2020	05/20/2020	08/12/2020
US	INDIAN LUST R9	Leaking Underground Storage Tanks on Indian Land	Environmental Protection Agency	04/08/2020	05/20/2020	08/12/2020
CA	CPS-SLIC	Statewide SLIC Cases (GEOTRACKER)	State Water Resources Control Board	09/08/2020	09/08/2020	11/30/2020
CA	SLIC REG 1	Active Toxic Site Investigations	California Regional Water Quality Control Boa	04/03/2003	04/07/2003	04/25/2003
CA	SLIC REG 2	Spills, Leaks, Investigation & Cleanup Cost Recovery Listing	Regional Water Quality Control Board San Fran	09/30/2004	10/20/2004	11/19/2004
CA	SLIC REG 3	Spills, Leaks, Investigation & Cleanup Cost Recovery Listing	California Regional Water Quality Control Boa	05/18/2006	05/18/2006	06/15/2006
CA	SLIC REG 4	Spills, Leaks, Investigation & Cleanup Cost Recovery Listing	Region Water Quality Control Board Los Angele	11/17/2004	11/18/2004	01/04/2005
CA	SLIC REG 5	Spills, Leaks, Investigation & Cleanup Cost Recovery Listing	Regional Water Quality Control Board Central	04/01/2005	04/05/2005	04/21/2005
CA	SLIC REG 6V	Spills, Leaks, Investigation & Cleanup Cost Recovery Listing	Regional Water Quality Control Board, Victorv	05/24/2005	05/25/2005	06/16/2005
CA	SLIC REG 6L	SLIC Sites	California Regional Water Quality Control Boa	09/07/2004	09/07/2004	10/12/2004
CA	SLIC REG 7	SLIC List	California Regional Quality Control Board, Co	11/24/2004	11/29/2004	01/04/2005
CA	SLIC REG 8	Spills, Leaks, Investigation & Cleanup Cost Recovery Listing	California Region Water Quality Control Board	04/03/2008	04/03/2008	04/14/2008
CA	SLIC REG 9	Spills, Leaks, Investigation & Cleanup Cost Recovery Listing	California Regional Water Quality Control Boa	09/10/2007	09/11/2007	09/28/2007
<b>State and tribal registered storage tank lists</b>						
CA	UST	Active UST Facilities	SWRCB	09/08/2020	09/08/2020	11/30/2020
CA	UST CLOSURE	Proposed Closure of Underground Storage Tank (UST) Cases	State Water Resources Control Board	09/03/2020	09/08/2020	12/03/2020
CA	MILITARY UST SITES	Military UST Sites (GEOTRACKER)	State Water Resources Control Board	09/08/2020	09/08/2020	11/30/2020
CA	UST MENDOCINO	Mendocino County UST Database	Department of Public Health	05/20/2020	05/20/2020	08/06/2020
CA	AST	Aboveground Petroleum Storage Tank Facilities	California Environmental Protection Agency	07/06/2016	07/12/2016	09/19/2016
US	INDIAN UST R4	Underground Storage Tanks on Indian Land	EPA Region 4	04/14/2020	05/26/2020	08/12/2020
US	INDIAN UST R5	Underground Storage Tanks on Indian Land	EPA Region 5	04/14/2020	05/20/2020	08/12/2020
US	INDIAN UST R10	Underground Storage Tanks on Indian Land	EPA Region 10	04/14/2020	05/20/2020	08/12/2020
US	INDIAN UST R9	Underground Storage Tanks on Indian Land	EPA Region 9	04/08/2020	05/20/2020	08/12/2020
US	INDIAN UST R6	Underground Storage Tanks on Indian Land	EPA Region 6	04/08/2020	05/20/2020	08/12/2020
US	INDIAN UST R7	Underground Storage Tanks on Indian Land	EPA Region 7	04/03/2020	05/20/2020	08/12/2020
US	INDIAN UST R1	Underground Storage Tanks on Indian Land	EPA, Region 1	04/29/2020	05/20/2020	08/12/2020
US	INDIAN UST R8	Underground Storage Tanks on Indian Land	EPA Region 8	04/14/2020	05/20/2020	08/13/2020
US	FEMA UST	Underground Storage Tank Listing	FEMA	07/21/2020	09/03/2020	11/25/2020

# GOVERNMENT RECORDS SEARCHED / DATA CURRENCY TRACKING

St	Acronym	Full Name	Government Agency	Gov Date	Arvl. Date	Active Date
<b>State and tribal voluntary cleanup sites</b>						
US	INDIAN VCP R7	Voluntary Cleanup Priority Listng	EPA, Region 7	03/20/2008	04/22/2008	05/19/2008
US	INDIAN VCP R1	Voluntary Cleanup Priority Listing	EPA, Region 1	07/27/2015	09/29/2015	02/18/2016
CA	VCP	Voluntary Cleanup Program Properties	Department of Toxic Substances Control	07/27/2020	07/27/2020	10/08/2020
<b>State and tribal Brownfields sites</b>						
CA	BROWNFIELDS	Considered Brownfields Sites Listing	State Water Resources Control Board	09/21/2020	09/22/2020	12/11/2020
<b>Other Records</b>						
US	CONSENT	Superfund (CERCLA) Consent Decrees	Department of Justice, Consent Decree Library	06/30/2020	07/15/2020	07/21/2020
US	ROD	Records Of Decision	EPA	10/28/2020	11/05/2020	11/25/2020
US	LIENS 2	CERCLA Lien Information	Environmental Protection Agency	10/28/2020	11/05/2020	11/25/2020
CA	HIST CAL-SITES	Calsites Database	Department of Toxic Substance Control	08/08/2005	08/03/2006	08/24/2006
US	DEBRIS REGION 9	Torres Martinez Reservation Illegal Dump Site Locations	EPA, Region 9	01/12/2009	05/07/2009	09/21/2009
CA	SWRCY	Recycler Database	Department of Conservation	09/08/2020	09/08/2020	11/30/2020
CA	CA FID UST	Facility Inventory Database	California Environmental Protection Agency	10/31/1994	09/05/1995	09/29/1995
CA	HIST UST	Hazardous Substance Storage Container Database	State Water Resources Control Board	10/15/1990	01/25/1991	02/12/1991
CA	SAN FRANCISCO AST	Aboveground Storage Tank Site Listing	San Francisco County Department of Public Hea	08/03/2020	08/05/2020	10/22/2020
CA	SWEEPS UST	SWEEPS UST Listing	State Water Resources Control Board	06/01/1994	07/07/2005	08/11/2005
US	COAL ASH DOE	Steam-Electric Plant Operation Data	Department of Energy	12/31/2018	12/04/2019	01/15/2020
US	2020 COR ACTION	2020 Corrective Action Program List	Environmental Protection Agency	09/30/2017	05/08/2018	07/20/2018
US	LEAD SMELTER 2	Lead Smelter Sites	American Journal of Public Health	04/05/2001	10/27/2010	12/02/2010
US	LEAD SMELTER 1	Lead Smelter Sites	Environmental Protection Agency	10/28/2020	11/05/2020	11/25/2020
US	PCB TRANSFORMER	PCB Transformer Registration Database	Environmental Protection Agency	09/13/2019	11/06/2019	02/10/2020
US	COAL ASH EPA	Coal Combustion Residues Surface Impoundments List	Environmental Protection Agency	01/12/2017	03/05/2019	11/11/2019
US	US FIN ASSUR	Financial Assurance Information	Environmental Protection Agency	09/21/2020	09/22/2020	12/14/2020
US	SCRD DRYCLEANERS	State Coalition for Remediation of Drycleaners Listing	Environmental Protection Agency	01/01/2017	02/03/2017	04/07/2017
US	US AIRS (AFS)	Aerometric Information Retrieval System Facility Subsystem (	EPA	10/12/2016	10/26/2016	02/03/2017
US	US AIRS MINOR	Air Facility System Data	EPA	10/12/2016	10/26/2016	02/03/2017
US	EPA WATCH LIST	EPA WATCH LIST	Environmental Protection Agency	08/30/2013	03/21/2014	06/17/2014
US	FUSRAP	Formerly Utilized Sites Remedial Action Program	Department of Energy	08/08/2017	09/11/2018	09/14/2018
US	US HIST CDL	National Clandestine Laboratory Register	Drug Enforcement Administration	03/18/2020	03/19/2020	06/09/2020
US	Delisted NPL	National Priority List Deletions	EPA	10/28/2020	11/05/2020	11/25/2020
US	SEMS-ARCHIVE	Superfund Enterprise Management System Archive	EPA	10/28/2020	11/05/2020	11/25/2020
US	RCRA NonGen / NLR	RCRA - Non Generators / No Longer Regulated	Environmental Protection Agency	06/15/2020	06/22/2020	09/18/2020
US	HMIRS	Hazardous Materials Information Reporting System	U.S. Department of Transportation	09/20/2020	09/22/2020	12/14/2020
US	DOT OPS	Incident and Accident Data	Department of Transporation, Office of Pipeli	01/02/2020	01/28/2020	04/17/2020
US	US CDL	Clandestine Drug Labs	Drug Enforcement Administration	03/18/2020	03/19/2020	06/09/2020
US	US BROWNFIELDS	A Listing of Brownfields Sites	Environmental Protection Agency	09/14/2020	09/15/2020	12/10/2020
US	DOD	Department of Defense Sites	USGS	12/31/2005	11/10/2006	01/11/2007
US	FEDLAND	Federal and Indian Lands	U.S. Geological Survey	04/02/2018	04/11/2018	11/06/2019
US	FUDS	Formerly Used Defense Sites	U.S. Army Corps of Engineers	08/05/2020	08/13/2020	10/21/2020
US	UMTRA	Uranium Mill Tailings Sites	Department of Energy	08/30/2019	11/15/2019	01/28/2020
US	ODI	Open Dump Inventory	Environmental Protection Agency	06/30/1985	08/09/2004	09/17/2004
US	MINES VIOLATIONS	MSHA Violation Assessment Data	DOL, Mine Safety & Health Admi	09/10/2020	09/15/2020	11/20/2020
US	US MINES	Mines Master Index File	Department of Labor, Mine Safety and Health A	08/04/2020	08/25/2020	11/18/2020

## GOVERNMENT RECORDS SEARCHED / DATA CURRENCY TRACKING

St	Acronym	Full Name	Government Agency	Gov Date	Arvl. Date	Active Date
US	US MINES 2	Ferrous and Nonferrous Metal Mines Database Listing	USGS	05/06/2020	05/27/2020	08/13/2020
US	US MINES 3	Active Mines & Mineral Plants Database Listing	USGS	04/14/2011	06/08/2011	09/13/2011
US	PRP	Potentially Responsible Parties	EPA	04/27/2020	05/06/2020	06/09/2020
US	TRIS	Toxic Chemical Release Inventory System	EPA	12/31/2018	08/14/2020	11/04/2020
US	TSCA	Toxic Substances Control Act	EPA	12/31/2016	06/17/2020	09/10/2020
US	FTTS	FIFRA/ TSCA Tracking System - FIFRA (Federal Insecticide, Fu	EPA/Office of Prevention, Pesticides and Toxi	04/09/2009	04/16/2009	05/11/2009
US	FTTS INSP	FIFRA/ TSCA Tracking System - FIFRA (Federal Insecticide, Fu	EPA	04/09/2009	04/16/2009	05/11/2009
US	HIST FTTS	FIFRA/TSCA Tracking System Administrative Case Listing	Environmental Protection Agency	10/19/2006	03/01/2007	04/10/2007
US	HIST FTTS INSP	FIFRA/TSCA Tracking System Inspection & Enforcement Case Lis	Environmental Protection Agency	10/19/2006	03/01/2007	04/10/2007
US	SSTS	Section 7 Tracking Systems	EPA	07/20/2020	07/21/2020	10/08/2020
US	ICIS	Integrated Compliance Information System	Environmental Protection Agency	11/18/2016	11/23/2016	02/10/2017
US	PADS	PCB Activity Database System	EPA	10/09/2019	10/11/2019	12/20/2019
US	MLTS	Material Licensing Tracking System	Nuclear Regulatory Commission	08/05/2020	08/10/2020	10/08/2020
US	RADINFO	Radiation Information Database	Environmental Protection Agency	07/01/2019	07/01/2019	09/23/2019
US	FINDS	Facility Index System/Facility Registry System	EPA	09/04/2020	09/15/2020	11/20/2020
US	RAATS	RCRA Administrative Action Tracking System	EPA	04/17/1995	07/03/1995	08/07/1995
US	RMP	Risk Management Plans	Environmental Protection Agency	07/24/2020	08/03/2020	10/21/2020
US	BRS	Biennial Reporting System	EPA/NTIS	12/31/2017	06/22/2020	11/20/2020
US	PWS	Public Water System Data	EPA	12/17/2013	01/09/2014	10/15/2014
US	INDIAN RESERV	Indian Reservations	USGS	12/31/2014	07/14/2015	01/10/2017
US	INDIAN ODI	Report on the Status of Open Dumps on Indian Lands	Environmental Protection Agency	12/31/1998	12/03/2007	01/24/2008
US	IHS OPEN DUMPS	Open Dumps on Indian Land	Department of Health & Human Serivces, Indian	04/01/2014	08/06/2014	01/29/2015
US	ABANDONED MINES	Abandoned Mines	Department of Interior	09/16/2020	09/17/2020	12/10/2020
CA	CA BOND EXP. PLAN	Bond Expenditure Plan	Department of Health Services	01/01/1989	07/27/1994	08/02/1994
CA	CDL	Clandestine Drug Labs	Department of Toxic Substances Control	06/30/2019	05/28/2020	08/12/2020
CA	CHMIRS	California Hazardous Material Incident Report System	Office of Emergency Services	06/30/2020	07/21/2020	10/07/2020
CA	CORTESE	"Cortese" Hazardous Waste & Substances Sites List	CAL EPA/Office of Emergency Information	06/22/2020	06/22/2020	09/04/2020
CA	CUPA LIVERMORE-PLEASANTON	CUPA Facility Listing	Livermore-Pleasanton Fire Department	05/01/2019	05/14/2019	07/17/2019
CA	DEED	Deed Restriction Listing	DTSC and SWRCB	08/31/2020	08/31/2020	11/20/2020
CA	DRYCLEAN SOUTH COAST	South Coast Air Quality Management District Drycleaner Listi	South Coast Air Quality Management District	08/19/2020	08/21/2020	09/04/2020
CA	DRYCLEANERS	Cleaner Facilities	Department of Toxic Substance Control	08/06/2020	08/28/2020	11/17/2020
CA	DRYCLEAN AVAQMD	Antelope Valley Air Quality Management District Drycleaner L	Antelope Valley Air Quality Management Distri	08/25/2020	08/26/2020	11/13/2020
CA	EMI	Emissions Inventory Data	California Air Resources Board	12/31/2018	06/16/2020	08/28/2020
CA	ENF	Enforcement Action Listing	State Water Resoruces Control Board	07/20/2020	07/21/2020	10/07/2020
CA	Financial Assurance 1	Financial Assurance Information Listing	Department of Toxic Substances Control	07/13/2020	07/16/2020	09/29/2020
CA	Financial Assurance 2	Financial Assurance Information Listing	California Integrated Waste Management Board	08/05/2020	08/05/2020	10/23/2020
CA	HAULERS	Registered Waste Tire Haulers Listing	Integrated Waste Management Board	05/28/2020	05/29/2020	08/12/2020
CA	HAZNET	Facility and Manifest Data	California Environmental Protection Agency	12/31/2019	04/15/2020	07/02/2020
CA	HIST CORTESE	Hazardous Waste & Substance Site List	Department of Toxic Substances Control	04/01/2001	01/22/2009	04/08/2009
CA	HWP	EnviroStor Permitted Facilities Listing	Department of Toxic Substances Control	08/17/2020	08/17/2020	11/05/2020
CA	HWT	Registered Hazardous Waste Transporter Database	Department of Toxic Substances Control	07/06/2020	07/07/2020	09/17/2020
CA	ICE	ICE	Department of Toxic Substances Control	08/17/2020	08/17/2020	11/05/2020
CA	LDS	Land Disposal Sites Listing (GEOTRACKER)	State Water Quality Control Board	09/08/2020	09/08/2020	11/30/2020
CA	LIENS	Environmental Liens Listing	Department of Toxic Substances Control	08/26/2020	08/28/2020	11/17/2020
CA	MCS	Military Cleanup Sites Listing (GEOTRACKER)	State Water Resources Control Board	09/08/2020	09/08/2020	11/30/2020
CA	MINES	Mines Site Location Listing	Department of Conservation	09/08/2020	09/08/2020	11/30/2020
CA	MWMP	Medical Waste Management Program Listing	Department of Public Health	08/31/2020	08/31/2020	11/20/2020

## GOVERNMENT RECORDS SEARCHED / DATA CURRENCY TRACKING

St	Acronym	Full Name	Government Agency	Gov Date	Arvl. Date	Active Date
CA	NPDES	NPDES Permits Listing	State Water Resources Control Board	08/10/2020	08/10/2020	10/29/2020
CA	PEST LIC	Pesticide Regulation Licenses Listing	Department of Pesticide Regulation	08/31/2020	08/31/2020	11/20/2020
CA	PROC	Certified Processors Database	Department of Conservation	09/08/2020	09/08/2020	12/01/2020
CA	NOTIFY 65	Proposition 65 Records	State Water Resources Control Board	12/07/2020	12/09/2020	12/10/2020
CA	SCH	School Property Evaluation Program	Department of Toxic Substances Control	07/27/2020	07/27/2020	10/08/2020
CA	SPILLS 90	SPILLS90 data from FirstSearch	FirstSearch	06/06/2012	01/03/2013	02/22/2013
CA	TOXIC PITS	Toxic Pits Cleanup Act Sites	State Water Resources Control Board	07/01/1995	08/30/1995	09/26/1995
CA	UIC	UIC Listing	Department of Conservation	09/08/2020	09/08/2020	12/01/2020
CA	WASTEWATER PITS	Oil Wastewater Pits Listing	RWQCB, Central Valley Region	11/19/2019	01/07/2020	03/09/2020
CA	WDS	Waste Discharge System	State Water Resources Control Board	06/19/2007	06/20/2007	06/29/2007
CA	WIP	Well Investigation Program Case List	Los Angeles Water Quality Control Board	07/03/2009	07/21/2009	08/03/2009
CA	WMUDS/SWAT	Waste Management Unit Database	State Water Resources Control Board	04/01/2000	04/10/2000	05/10/2000
CA	CERS	CalEPA Regulated Site Portal Data	California Environmental Protection Agency	07/20/2020	07/21/2020	10/07/2020
US	DOCKET HWC	Hazardous Waste Compliance Docket Listing	Environmental Protection Agency	05/31/2018	07/26/2018	10/05/2018
CA	HWTS	Hazardous Waste Tracking System	Department of Toxic Substances Control	10/13/2020	10/14/2020	11/03/2020
CA	PROJECT	Project Sites (GEOTRACKER)	State Water Resources Control Board	09/08/2020	09/08/2020	11/30/2020
CA	SAMPLING POINT	Sampling Point ? Public Sites (GEOTRACKER)	State Water Resources Control Board	09/08/2020	09/08/2020	11/30/2020
CA	MILITARY PRIV SITES	Military Privatized Sites (GEOTRACKER)	State Water Resources Control Board	09/08/2020	09/08/2020	11/30/2020
CA	NON-CASE INFO	Non-Case Information Sites (GEOTRACKER)	State Water Resources Control Board	09/08/2020	09/08/2020	11/30/2020
CA	OTHER OIL GAS	Other Oil & Gas Projects Sites (GEOTRACKER)	State Water Resources Control Board	09/08/2020	09/08/2020	11/30/2020
CA	PROD WATER PONDS	Produced Water Ponds Sites (GEOTRACKER)	State Water Resources Control Board	09/08/2020	09/08/2020	11/30/2020
CA	UIC GEO	Underground Injection Control Sites (GEOTRACKER)	State Water Resource Control Board	09/08/2020	09/08/2020	11/30/2020
CA	WELL STIM PROJ	Well Stimulation Project (GEOTRACKER)	State Water Resources Control Board	09/08/2020	09/08/2020	11/30/2020
US	ECHO	Enforcement & Compliance History Information	Environmental Protection Agency	06/27/2020	07/02/2020	09/28/2020
CA	PFAS	PFAS Contamination Site Location Listing	State Water Resources Control Board	09/08/2020	09/08/2020	12/01/2020
US	FUELS PROGRAM	EPA Fuels Program Registered Listing	EPA	08/17/2020	08/17/2020	10/21/2020
CA	CERS HAZ WASTE	CERS HAZ WASTE	CalEPA	07/20/2020	07/21/2020	10/07/2020
CA	CIWQS	California Integrated Water Quality System	State Water Resources Control Board	08/31/2020	08/31/2020	11/20/2020
CA	CERS TANKS	California Environmental Reporting System (CERS) Tanks	California Environmental Protection Agency	07/20/2020	07/21/2020	10/07/2020
CA	WDR	Waste Discharge Requirements Listing	State Water Resources Control Board	09/08/2020	09/08/2020	12/01/2020
US	UXO	Unexploded Ordnance Sites	Department of Defense	12/31/2018	07/02/2020	09/17/2020
US	MINES MRDS	Mineral Resources Data System	USGS	04/06/2018	10/21/2019	10/24/2019

### HISTORICAL USE RECORDS

US	EDR MGP	EDR Proprietary Manufactured Gas Plants	EDR, Inc.			
US	EDR Hist Auto	EDR Exclusive Historical Auto Stations	EDR, Inc.			
US	EDR Hist Cleaner	EDR Exclusive Historical Cleaners	EDR, Inc.			
CA	RGALF	Recovered Government Archive Solid Waste Facilities List	Department of Resources Recycling and Recover		07/01/2013	01/13/2014
CA	RGALUST	Recovered Government Archive Leaking Underground Storage Tan	State Water Resources Control Board		07/01/2013	12/30/2013

# GOVERNMENT RECORDS SEARCHED / DATA CURRENCY TRACKING

St	Acronym	Full Name	Government Agency	Gov Date	Arvl. Date	Active Date
<b>COUNTY RECORDS</b>						
CA	CS ALAMEDA	Contaminated Sites	Alameda County Environmental Health Services	01/09/2019	01/11/2019	03/05/2019
CA	UST ALAMEDA	Underground Tanks	Alameda County Environmental Health Services	06/30/2020	07/01/2020	07/17/2020
CA	CUPA AMADOR	CUPA Facility List	Amador County Environmental Health	05/18/2020	05/19/2020	06/01/2020
CA	CUPA BUTTE	CUPA Facility Listing	Public Health Department	04/21/2017	04/25/2017	08/09/2017
CA	CUPA CALVERAS	CUPA Facility Listing	Calveras County Environmental Health	06/17/2020	06/18/2020	09/02/2020
CA	CUPA COLUSA	CUPA Facility List	Health & Human Services	04/06/2020	04/23/2020	07/10/2020
CA	SL CONTRA COSTA	Site List	Contra Costa Health Services Department	07/16/2020	07/22/2020	10/08/2020
CA	CUPA DEL NORTE	CUPA Facility List	Del Norte County Environmental Health Divisio	06/08/2020	08/13/2020	10/22/2020
CA	CUPA EL DORADO	CUPA Facility List	El Dorado County Environmental Management Dep	08/13/2020	08/13/2020	10/22/2020
CA	CUPA FRESNO	CUPA Resources List	Dept. of Community Health	06/30/2020	07/01/2020	09/17/2020
CA	CUPA GLENN	CUPA Facility List	Glenn County Air Pollution Control District	01/22/2018	01/24/2018	03/14/2018
CA	CUPA HUMBOLDT	CUPA Facility List	Humboldt County Environmental Health	08/13/2020	08/17/2020	11/05/2020
CA	CUPA IMPERIAL	CUPA Facility List	San Diego Border Field Office	07/14/2020	07/16/2020	09/29/2020
CA	CUPA INYO	CUPA Facility List	Inyo County Environmental Health Services	04/02/2018	04/03/2018	06/14/2018
CA	CUPA KERN	CUPA Facility List	Kern County Public Health	07/28/2020	07/30/2020	10/13/2020
CA	UST KERN	Underground Storage Tank Sites & Tank Listing	Kern County Environment Health Services Depar	07/28/2020	07/30/2020	10/14/2020
CA	CUPA KINGS	CUPA Facility List	Kings County Department of Public Health	05/11/2020	05/12/2020	07/27/2020
CA	CUPA LAKE	CUPA Facility List	Lake County Environmental Health	08/13/2020	08/13/2020	10/23/2020
CA	CUPA LASSEN	CUPA Facility List	Lassen County Environmental Health	07/31/2020	08/21/2020	11/09/2020
CA	AOCONCERN	Key Areas of Concerns in Los Angeles County		03/30/2009	03/31/2009	10/23/2009
CA	HMS LOS ANGELES	HMS: Street Number List	Department of Public Works	07/06/2020	07/10/2020	09/28/2020
CA	LF LOS ANGELES	List of Solid Waste Facilities	La County Department of Public Works	07/13/2020	07/13/2020	09/29/2020
CA	LF LOS ANGELES CITY	City of Los Angeles Landfills	Engineering & Construction Division	12/31/2019	08/17/2020	11/05/2020
CA	LOS ANGELES AST	Active & Inactive AST Inventory	Los Angeles Fire Department	06/01/2019	06/25/2019	08/22/2019
CA	LOS ANGELES CO LF METHANE	Methane Producing Landfills	Los Angeles County Department of Public Works	04/30/2012	04/17/2019	05/29/2019
CA	LOS ANGELES HM	Active & Inactive Hazardous Materials Inventory	Los Angeles Fire Department	06/01/2019	06/25/2019	08/22/2019
CA	LOS ANGELES UST	Active & Inactive UST Inventory	Los Angeles Fire Department	06/01/2019	06/25/2019	08/22/2019
CA	SITE MIT LOS ANGELES	Site Mitigation List	Community Health Services	03/25/2020	04/14/2020	07/01/2020
CA	UST EL SEGUNDO	City of El Segundo Underground Storage Tank	City of El Segundo Fire Department	01/21/2017	04/19/2017	05/10/2017
CA	UST LONG BEACH	City of Long Beach Underground Storage Tank	City of Long Beach Fire Department	04/22/2019	04/23/2019	06/27/2019
CA	UST TORRANCE	City of Torrance Underground Storage Tank	City of Torrance Fire Department	06/27/2019	07/30/2019	10/02/2019
CA	CUPA MADERA	CUPA Facility List	Madera County Environmental Health	08/10/2020	08/12/2020	10/23/2020
CA	UST MARIN	Underground Storage Tank Sites	Public Works Department Waste Management	09/26/2018	10/04/2018	11/02/2018
CA	CUPA MERCED	CUPA Facility List	Merced County Environmental Health	07/28/2020	07/30/2020	07/31/2020
CA	CUPA MONO	CUPA Facility List	Mono County Health Department	08/20/2020	08/24/2020	11/09/2020
CA	CUPA MONTEREY	CUPA Facility Listing	Monterey County Health Department	07/13/2020	07/15/2020	07/31/2020
CA	LUST NAPA	Sites With Reported Contamination	Napa County Department of Environmental Manag	01/09/2017	01/11/2017	03/02/2017
CA	UST NAPA	Closed and Operating Underground Storage Tank Sites	Napa County Department of Environmental Manag	09/05/2019	09/09/2019	10/31/2019
CA	CUPA NEVADA	CUPA Facility List	Community Development Agency	07/29/2020	07/30/2020	10/13/2020
CA	IND_SITE ORANGE	List of Industrial Site Cleanups	Health Care Agency	06/10/2020	08/03/2020	10/19/2020
CA	LUST ORANGE	List of Underground Storage Tank Cleanups	Health Care Agency	07/02/2020	08/05/2020	10/23/2020
CA	UST ORANGE	List of Underground Storage Tank Facilities	Health Care Agency	07/01/2020	08/03/2020	10/19/2020
CA	MS PLACER	Master List of Facilities	Placer County Health and Human Services	11/24/2020	11/24/2020	11/25/2020
CA	CUPA PLUMAS	CUPA Facility List	Plumas County Environmental Health	03/31/2019	04/23/2019	06/26/2019
CA	LUST RIVERSIDE	Listing of Underground Tank Cleanup Sites	Department of Environmental Health	10/06/2020	10/07/2020	11/03/2020

## GOVERNMENT RECORDS SEARCHED / DATA CURRENCY TRACKING

St	Acronym	Full Name	Government Agency	Gov Date	Arvl. Date	Active Date
CA	UST RIVERSIDE	Underground Storage Tank Tank List	Department of Environmental Health	10/06/2020	10/07/2020	11/03/2020
CA	CS SACRAMENTO	Toxic Site Clean-Up List	Sacramento County Environmental Management	02/18/2020	03/31/2020	06/15/2020
CA	ML SACRAMENTO	Master Hazardous Materials Facility List	Sacramento County Environmental Management	02/24/2020	03/31/2020	06/17/2020
CA	CUPA SAN BENITO	CUPA Facility List	San Benito County Environmental Health	08/04/2020	08/05/2020	10/22/2020
CA	PERMITS SAN BERNARDINO	Hazardous Material Permits	San Bernardino County Fire Department Hazardo	08/04/2020	08/05/2020	10/26/2020
CA	HMMD SAN DIEGO	Hazardous Materials Management Division Database	Hazardous Materials Management Division	08/31/2020	08/31/2020	11/23/2020
CA	LF SAN DIEGO	Solid Waste Facilities	Department of Health Services	04/18/2018	04/24/2018	06/19/2018
CA	SAN DIEGO CO LOP	Local Oversight Program Listing	Department of Environmental Health	07/14/2020	07/16/2020	09/29/2020
CA	SAN DIEGO CO SAM	Environmental Case Listing	San Diego County Department of Environmental	03/23/2010	06/15/2010	07/09/2010
CA	CUPA SAN FRANCISCO CO	CUPA Facility Listing	San Francisco County Department of Environmen	08/03/2020	08/05/2020	10/22/2020
CA	LUST SAN FRANCISCO	Local Oversight Facilities	Department Of Public Health San Francisco Cou	09/19/2008	09/19/2008	09/29/2008
CA	UST SAN FRANCISCO	Underground Storage Tank Information	Department of Public Health	08/03/2020	08/05/2020	10/26/2020
CA	UST SAN JOAQUIN	San Joaquin Co. UST	Environmental Health Department	06/22/2018	06/26/2018	07/11/2018
CA	CUPA SAN LUIS OBISPO	CUPA Facility List	San Luis Obispo County Public Health Departme	07/27/2020	08/12/2020	10/26/2020
CA	BI SAN MATEO	Business Inventory	San Mateo County Environmental Health Service	02/20/2020	02/20/2020	04/24/2020
CA	LUST SAN MATEO	Fuel Leak List	San Mateo County Environmental Health Service	03/29/2019	03/29/2019	05/29/2019
CA	CUPA SANTA BARBARA	CUPA Facility Listing	Santa Barbara County Public Health Department	09/08/2011	09/09/2011	10/07/2011
CA	CUPA SANTA CLARA	Cupa Facility List	Department of Environmental Health	08/20/2020	08/20/2020	11/09/2020
CA	HIST LUST SANTA CLARA	HIST LUST - Fuel Leak Site Activity Report	Santa Clara Valley Water District	03/29/2005	03/30/2005	04/21/2005
CA	LUST SANTA CLARA	LOP Listing	Department of Environmental Health	03/03/2014	03/05/2014	03/18/2014
CA	SAN JOSE HAZMAT	Hazardous Material Facilities	City of San Jose Fire Department	07/30/2020	07/31/2020	10/16/2020
CA	CUPA SANTA CRUZ	CUPA Facility List	Santa Cruz County Environmental Health	01/21/2017	02/22/2017	05/23/2017
CA	CUPA SHASTA	CUPA Facility List	Shasta County Department of Resource Manageme	06/15/2017	06/19/2017	08/09/2017
CA	LUST SOLANO	Leaking Underground Storage Tanks	Solano County Department of Environmental Man	06/04/2019	06/06/2019	08/13/2019
CA	UST SOLANO	Underground Storage Tanks	Solano County Department of Environmental Man	08/25/2020	08/26/2020	09/16/2020
CA	CUPA SONOMA	Cupa Facility List	County of Sonoma Fire & Emergency Services De	07/07/2020	07/08/2020	09/25/2020
CA	LUST SONOMA	Leaking Underground Storage Tank Sites	Department of Health Services	09/18/2020	09/22/2020	12/14/2020
CA	CUPA STANISLAUS	CUPA Facility List	Stanislaus County Department of Ennvironmenta	02/04/2020	02/05/2020	04/15/2020
CA	UST SUTTER	Underground Storage Tanks	Sutter County Environmental Health Services	08/25/2020	08/26/2020	11/17/2020
CA	CUPA TEHAMA	CUPA Facility List	Tehama County Department of Environmental Hea	08/11/2020	08/12/2020	10/26/2020
CA	CUPA TRINITY	CUPA Facility List	Department of Toxic Substances Control	07/14/2020	07/16/2020	09/29/2020
CA	CUPA TULARE	CUPA Facility List	Tulare County Environmental Health Services D	08/06/2020	08/06/2020	10/26/2020
CA	CUPA TUOLUMNE	CUPA Facility List	Divison of Environmental Health	04/23/2018	04/25/2018	06/25/2018
CA	BWT VENTURA	Business Plan, Hazardous Waste Producers, and Operating Unde	Ventura County Environmental Health Division	07/10/2020	07/22/2020	10/08/2020
CA	LF VENTURA	Inventory of Illegal Abandoned and Inactive Sites	Environmental Health Division	12/01/2011	12/01/2011	01/19/2012
CA	LUST VENTURA	Listing of Underground Tank Cleanup Sites	Environmental Health Division	05/29/2008	06/24/2008	07/31/2008
CA	MED WASTE VENTURA	Medical Waste Program List	Ventura County Resource Management Agency	07/10/2020	07/22/2020	10/07/2020
CA	UST VENTURA	Underground Tank Closed Sites List	Environmental Health Division	08/26/2020	09/08/2020	12/01/2020
CA	UST YOLO	Underground Storage Tank Comprehensive Facility Report	Yolo County Department of Health	06/23/2020	06/29/2020	09/15/2020
CA	CUPA YUBA	CUPA Facility List	Yuba County Environmental Health Department	08/06/2020	08/07/2020	10/26/2020

## GOVERNMENT RECORDS SEARCHED / DATA CURRENCY TRACKING

St	Acronym	Full Name	Government Agency	Gov Date	Arvl. Date	Active Date
----	---------	-----------	-------------------	----------	------------	-------------

### STREET AND ADDRESS INFORMATION

© 2015 TomTom North America, Inc. All rights reserved. This material is proprietary and the subject of copyright protection and other intellectual property rights owned by or licensed to Tele Atlas North America, Inc. The use of this material is subject to the terms of a license agreement. You will be held liable for any unauthorized copying or disclosure of this material.

**CITIVEST COMMERCIAL INVESTMENTS, LLC  
APN 479-140-022  
MORENO VALLEY, RIVERSIDE COUNTY, CALIFORNIA**

**PROJECT No. 2597-CR  
DECEMBER 23, 2020  
APPENDIX E**

# **APPENDIX E**

## **ENVIRONMENTAL DATABASE REPORT**





**APN 479-140-022**

Corttonwood Avenue/Perris Boulevard  
Moreno Valley, CA 92553

Inquiry Number: 6305822.2s  
December 17, 2020

## The EDR Radius Map™ Report with GeoCheck®



6 Armstrong Road, 4th floor  
Shelton, CT 06484  
Toll Free: 800.352.0050  
[www.edrnet.com](http://www.edrnet.com)

# TABLE OF CONTENTS

<u>SECTION</u>	<u>PAGE</u>
Executive Summary .....	ES1
Overview Map .....	2
Detail Map .....	3
Map Findings Summary .....	4
Map Findings .....	9
Orphan Summary .....	117
Government Records Searched/Data Currency Tracking .....	GR-1
 <b><u>GEOCHECK ADDENDUM</u></b>	
Physical Setting Source Addendum .....	A-1
Physical Setting Source Summary .....	A-2
Physical Setting SSURGO Soil Map .....	A-5
Physical Setting Source Map .....	A-15
Physical Setting Source Map Findings .....	A-17
Physical Setting Source Records Searched .....	PSGR-1

***Thank you for your business.***  
 Please contact EDR at 1-800-352-0050  
 with any questions or comments.

### Disclaimer - Copyright and Trademark Notice

This Report contains certain information obtained from a variety of public and other sources reasonably available to Environmental Data Resources, Inc. It cannot be concluded from this Report that coverage information for the target and surrounding properties does not exist from other sources. **NO WARRANTY EXPRESSED OR IMPLIED, IS MADE WHATSOEVER IN CONNECTION WITH THIS REPORT. ENVIRONMENTAL DATA RESOURCES, INC. SPECIFICALLY DISCLAIMS THE MAKING OF ANY SUCH WARRANTIES, INCLUDING WITHOUT LIMITATION, MERCHANTABILITY OR FITNESS FOR A PARTICULAR USE OR PURPOSE. ALL RISK IS ASSUMED BY THE USER. IN NO EVENT SHALL ENVIRONMENTAL DATA RESOURCES, INC. BE LIABLE TO ANYONE, WHETHER ARISING OUT OF ERRORS OR OMISSIONS, NEGLIGENCE, ACCIDENT OR ANY OTHER CAUSE, FOR ANY LOSS OF DAMAGE, INCLUDING, WITHOUT LIMITATION, SPECIAL, INCIDENTAL, CONSEQUENTIAL, OR EXEMPLARY DAMAGES. ANY LIABILITY ON THE PART OF ENVIRONMENTAL DATA RESOURCES, INC. IS STRICTLY LIMITED TO A REFUND OF THE AMOUNT PAID FOR THIS REPORT.** Purchaser accepts this Report "AS IS". Any analyses, estimates, ratings, environmental risk levels or risk codes provided in this Report are provided for illustrative purposes only, and are not intended to provide, nor should they be interpreted as providing any facts regarding, or prediction or forecast of, any environmental risk for any property. Only a Phase I Environmental Site Assessment performed by an environmental professional can provide information regarding the environmental risk for any property. Additionally, the information provided in this Report is not to be construed as legal advice.

Copyright 2020 by Environmental Data Resources, Inc. All rights reserved. Reproduction in any media or format, in whole or in part, of any report or map of Environmental Data Resources, Inc., or its affiliates, is prohibited without prior written permission. EDR and its logos (including Sanborn and Sanborn Map) are trademarks of Environmental Data Resources, Inc. or its affiliates. All other trademarks used herein are the property of their respective owners.

## EXECUTIVE SUMMARY

A search of available environmental records was conducted by Environmental Data Resources, Inc (EDR). The report was designed to assist parties seeking to meet the search requirements of EPA's Standards and Practices for All Appropriate Inquiries (40 CFR Part 312), the ASTM Standard Practice for Environmental Site Assessments (E 1527-13), the ASTM Standard Practice for Environmental Site Assessments for Forestland or Rural Property (E 2247-16), the ASTM Standard Practice for Limited Environmental Due Diligence: Transaction Screen Process (E 1528-14) or custom requirements developed for the evaluation of environmental risk associated with a parcel of real estate.

### TARGET PROPERTY INFORMATION

#### ADDRESS

CORTTONWOOD AVENUE/PERRIS BOULEVARD  
MORENO VALLEY, CA 92553

#### COORDINATES

Latitude (North): 33.9255070 - 33° 55' 31.82"  
Longitude (West): 117.2231560 - 117° 13' 23.36"  
Universal Transverse Mercator: Zone 11  
UTM X (Meters): 479373.6  
UTM Y (Meters): 3753724.5  
Elevation: 1590 ft. above sea level

### USGS TOPOGRAPHIC MAP ASSOCIATED WITH TARGET PROPERTY

Target Property Map: 5641326 SUNNYMEAD, CA  
Version Date: 2012

### AERIAL PHOTOGRAPHY IN THIS REPORT

Portions of Photo from: 20140603  
Source: USDA

MAPPED SITES SUMMARY

Target Property Address:  
 CORTTONWOOD AVENUE/PERRIS BOULEVARD  
 MORENO VALLEY, CA 92553

Click on Map ID to see full detail.

MAP ID	SITE NAME	ADDRESS	DATABASE ACRONYMS	RELATIVE ELEVATION	DIST (ft. & mi.) DIRECTION
<a href="#">A1</a>	SUNNYMEAD DISTRICT M	25241 COTTONWOOD AVE	LUST, Cortese	Lower	111, 0.021, SE
<a href="#">A2</a>	COUNTY OF RIVERSIDE	25241 COTTONWOOD AVE	UST	Lower	111, 0.021, SE
<a href="#">A3</a>	COUNTY OF RIVERSIDE	25241 COTTONWOOD AVE	AST	Lower	111, 0.021, SE
<a href="#">A4</a>	SUNNYMEAD DISTRICT M	25241 COTTONWOOD	LUST, HIST CORTESE, CERS	Lower	111, 0.021, SE
<a href="#">A5</a>	RIVERSIDE COUNTY DEP	25241 COTTONWOOD AVE	RCRA NonGen / NLR	Lower	111, 0.021, SE
<a href="#">A6</a>	COUNTY OF RIVERSIDE	25241 COTTONWOOD AVE	RCRA NonGen / NLR	Lower	111, 0.021, SE
<a href="#">A7</a>	SUNNYMEAD ROAD YARD	25241 COTTONWOOD AVE	HIST UST	Lower	111, 0.021, SE
<a href="#">A8</a>	RIVERSIDE COUNTY WAS	25241 COTTONWOOD AVE	CERS HAZ WASTE, CERS TANKS, HAZNET, CERS, HWTS	Lower	111, 0.021, SE
<a href="#">9</a>	DRYCLEAN WEST INC	13373 PERRIS BLVD #	DRYCLEANERS	Higher	692, 0.131, WNW
<a href="#">B10</a>	MORENO II BOOSTER	24999 COTTONWOOD AVE	RCRA NonGen / NLR	Higher	743, 0.141, WSW
<a href="#">B11</a>	EMWD MORENO #2 PUMPI	24999 COTTONWOOD AVE	CERS HAZ WASTE, SWEEPS UST, CA FID UST, EMI, CERS	Higher	743, 0.141, WSW
<a href="#">B12</a>	MORENO 2 PUMP PLANT	24999 COTTONWOOD	RCRA NonGen / NLR	Higher	743, 0.141, WSW
<a href="#">13</a>	DOLLAR GENERAL #1373	13473 PERRIS BLVD	RCRA NonGen / NLR	Higher	829, 0.157, West
<a href="#">C14</a>	CIRCLE K #0872	13261 PERRIS BLVD.	LUST	Higher	937, 0.177, NW
<a href="#">C15</a>	CIRCLE K #872	13261 PERRIS BLVD	CERS HAZ WASTE, SWEEPS UST, CERS TANKS, CA FID...	Higher	937, 0.177, NW
<a href="#">C16</a>	CIRCLE K STORES INC	13261 PERRIS BLVD	RCRA NonGen / NLR	Higher	937, 0.177, NW
<a href="#">C17</a>	CIRCLE K #2700872	13261 PERRIS BLVD	UST	Higher	937, 0.177, NW
<a href="#">C18</a>	CIRCLE K STORES INC	13261 PERRIS BLVD	RCRA-SQG, FINDS, ECHO	Higher	937, 0.177, NW
<a href="#">C19</a>	CIRCLE K #0872	13261 PERRIS BLVD.	LUST, Cortese, CERS	Higher	937, 0.177, NW
<a href="#">C20</a>	J'S FAMILY AUTO CENT	13231 PERRIS BLVD	RCRA NonGen / NLR	Higher	1042, 0.197, NW
<a href="#">C21</a>	JUST TIRES #4835	13231 PERRIS BLVD	CERS HAZ WASTE, HAZNET, CERS, HWTS	Higher	1042, 0.197, NW
<a href="#">22</a>	MORENO VALLEY REGION	NEC PERRIS BOULEVARD	ENVIROSTOR, SCH	Lower	1270, 0.241, SSW
<a href="#">23</a>	BAY AVENUE ELEMENTAR	24801 BAY AVENUE	ENVIROSTOR, SCH, CERS	Lower	2169, 0.411, SW
<a href="#">D24</a>	TOSCO/ 76 STATION #6	25020	LUST, HIST CORTESE	Lower	2574, 0.488, SSW
<a href="#">D25</a>	TOSCO / 76 STATION #	25020 ALESSANDRO BLV	LUST, Cortese, CERS	Lower	2574, 0.488, SSW
<a href="#">26</a>	PROPOSED ALESSANDRO	ALESSANDRO BOULEVARD	ENVIROSTOR, SCH	Lower	3645, 0.690, SE

# EXECUTIVE SUMMARY

## TARGET PROPERTY SEARCH RESULTS

The target property was not listed in any of the databases searched by EDR.

## DATABASES WITH NO MAPPED SITES

No mapped sites were found in EDR's search of available ("reasonably ascertainable ") government records either on the target property or within the search radius around the target property for the following databases:

## STANDARD ENVIRONMENTAL RECORDS

### ***Federal NPL site list***

NPL..... National Priority List  
Proposed NPL..... Proposed National Priority List Sites  
NPL LIENS..... Federal Superfund Liens

### ***Federal Delisted NPL site list***

Delisted NPL..... National Priority List Deletions

### ***Federal CERCLIS list***

FEDERAL FACILITY..... Federal Facility Site Information listing  
SEMS..... Superfund Enterprise Management System

### ***Federal CERCLIS NFRAP site list***

SEMS-ARCHIVE..... Superfund Enterprise Management System Archive

### ***Federal RCRA CORRACTS facilities list***

CORRACTS..... Corrective Action Report

### ***Federal RCRA non-CORRACTS TSD facilities list***

RCRA-TSDF..... RCRA - Treatment, Storage and Disposal

### ***Federal RCRA generators list***

RCRA-LQG..... RCRA - Large Quantity Generators  
RCRA-VSQG..... RCRA - Very Small Quantity Generators (Formerly Conditionally Exempt Small Quantity Generators)

### ***Federal institutional controls / engineering controls registries***

LUCIS..... Land Use Control Information System  
US ENG CONTROLS..... Engineering Controls Sites List

## EXECUTIVE SUMMARY

US INST CONTROLS..... Institutional Controls Sites List

### **Federal ERNS list**

ERNS..... Emergency Response Notification System

### **State- and tribal - equivalent NPL**

RESPONSE..... State Response Sites

### **State and tribal landfill and/or solid waste disposal site lists**

SWF/LF..... Solid Waste Information System

### **State and tribal leaking storage tank lists**

INDIAN LUST..... Leaking Underground Storage Tanks on Indian Land

CPS-SLIC..... Statewide SLIC Cases

### **State and tribal registered storage tank lists**

FEMA UST..... Underground Storage Tank Listing

INDIAN UST..... Underground Storage Tanks on Indian Land

### **State and tribal voluntary cleanup sites**

INDIAN VCP..... Voluntary Cleanup Priority Listing

VCP..... Voluntary Cleanup Program Properties

### **State and tribal Brownfields sites**

BROWNFIELDS..... Considered Brownfields Sites Listing

## **ADDITIONAL ENVIRONMENTAL RECORDS**

### **Local Brownfield lists**

US BROWNFIELDS..... A Listing of Brownfields Sites

### **Local Lists of Landfill / Solid Waste Disposal Sites**

WMUDS/SWAT..... Waste Management Unit Database

SWRCY..... Recycler Database

HAULERS..... Registered Waste Tire Haulers Listing

INDIAN ODI..... Report on the Status of Open Dumps on Indian Lands

ODI..... Open Dump Inventory

DEBRIS REGION 9..... Torres Martinez Reservation Illegal Dump Site Locations

IHS OPEN DUMPS..... Open Dumps on Indian Land

### **Local Lists of Hazardous waste / Contaminated Sites**

US HIST CDL..... Delisted National Clandestine Laboratory Register

HIST Cal-Sites..... Historical Calsites Database

CDL..... Clandestine Drug Labs

## EXECUTIVE SUMMARY

Toxic Pits..... Toxic Pits Cleanup Act Sites  
US CDL..... National Clandestine Laboratory Register  
PFAS..... PFAS Contamination Site Location Listing

### **Local Land Records**

LIENS..... Environmental Liens Listing  
LIENS 2..... CERCLA Lien Information  
DEED..... Deed Restriction Listing

### **Records of Emergency Release Reports**

HMIRS..... Hazardous Materials Information Reporting System  
CHMIRS..... California Hazardous Material Incident Report System  
LDS..... Land Disposal Sites Listing  
MCS..... Military Cleanup Sites Listing  
SPILLS 90..... SPILLS 90 data from FirstSearch

### **Other Ascertainable Records**

FUDS..... Formerly Used Defense Sites  
DOD..... Department of Defense Sites  
SCRD DRYCLEANERS..... State Coalition for Remediation of Drycleaners Listing  
US FIN ASSUR..... Financial Assurance Information  
EPA WATCH LIST..... EPA WATCH LIST  
2020 COR ACTION..... 2020 Corrective Action Program List  
TSCA..... Toxic Substances Control Act  
TRIS..... Toxic Chemical Release Inventory System  
SSTS..... Section 7 Tracking Systems  
ROD..... Records Of Decision  
RMP..... Risk Management Plans  
RAATS..... RCRA Administrative Action Tracking System  
PRP..... Potentially Responsible Parties  
PADS..... PCB Activity Database System  
ICIS..... Integrated Compliance Information System  
FTTS..... FIFRA/ TSCA Tracking System - FIFRA (Federal Insecticide, Fungicide, & Rodenticide Act)/TSCA (Toxic Substances Control Act)  
MLTS..... Material Licensing Tracking System  
COAL ASH DOE..... Steam-Electric Plant Operation Data  
COAL ASH EPA..... Coal Combustion Residues Surface Impoundments List  
PCB TRANSFORMER..... PCB Transformer Registration Database  
RADINFO..... Radiation Information Database  
HIST FTTS..... FIFRA/TSCA Tracking System Administrative Case Listing  
DOT OPS..... Incident and Accident Data  
CONSENT..... Superfund (CERCLA) Consent Decrees  
INDIAN RESERV..... Indian Reservations  
FUSRAP..... Formerly Utilized Sites Remedial Action Program  
UMTRA..... Uranium Mill Tailings Sites  
LEAD SMELTERS..... Lead Smelter Sites  
US AIRS..... Aerometric Information Retrieval System Facility Subsystem  
US MINES..... Mines Master Index File  
ABANDONED MINES..... Abandoned Mines  
FINDS..... Facility Index System/Facility Registry System  
ECHO..... Enforcement & Compliance History Information  
DOCKET HWC..... Hazardous Waste Compliance Docket Listing

## EXECUTIVE SUMMARY

UXO.....	Unexploded Ordnance Sites
FUELS PROGRAM.....	EPA Fuels Program Registered Listing
CA BOND EXP. PLAN.....	Bond Expenditure Plan
CUPA Listings.....	CUPA Resources List
EMI.....	Emissions Inventory Data
ENF.....	Enforcement Action Listing
Financial Assurance.....	Financial Assurance Information Listing
HAZNET.....	Facility and Manifest Data
ICE.....	ICE
HWP.....	EnviroStor Permitted Facilities Listing
HWT.....	Registered Hazardous Waste Transporter Database
MINES.....	Mines Site Location Listing
MWMP.....	Medical Waste Management Program Listing
NPDES.....	NPDES Permits Listing
PEST LIC.....	Pesticide Regulation Licenses Listing
PROC.....	Certified Processors Database
Notify 65.....	Proposition 65 Records
UIC.....	UIC Listing
UIC GEO.....	UIC GEO (GEOTRACKER)
WASTEWATER PITS.....	Oil Wastewater Pits Listing
WDS.....	Waste Discharge System
WIP.....	Well Investigation Program Case List
MILITARY PRIV SITES.....	MILITARY PRIV SITES (GEOTRACKER)
PROJECT.....	PROJECT (GEOTRACKER)
WDR.....	Waste Discharge Requirements Listing
CIWQS.....	California Integrated Water Quality System
CERS.....	CERS
NON-CASE INFO.....	NON-CASE INFO (GEOTRACKER)
OTHER OIL GAS.....	OTHER OIL & GAS (GEOTRACKER)
PROD WATER PONDS.....	PROD WATER PONDS (GEOTRACKER)
SAMPLING POINT.....	SAMPLING POINT (GEOTRACKER)
WELL STIM PROJ.....	Well Stimulation Project (GEOTRACKER)
MINES MRDS.....	Mineral Resources Data System
HWTS.....	Hazardous Waste Tracking System

### **EDR HIGH RISK HISTORICAL RECORDS**

#### ***EDR Exclusive Records***

EDR MGP.....	EDR Proprietary Manufactured Gas Plants
EDR Hist Auto.....	EDR Exclusive Historical Auto Stations
EDR Hist Cleaner.....	EDR Exclusive Historical Cleaners

### **EDR RECOVERED GOVERNMENT ARCHIVES**

#### ***Exclusive Recovered Govt. Archives***

RGA LF.....	Recovered Government Archive Solid Waste Facilities List
RGA LUST.....	Recovered Government Archive Leaking Underground Storage Tank

### **SURROUNDING SITES: SEARCH RESULTS**

Surrounding sites were identified in the following databases.



## EXECUTIVE SUMMARY

Elevations have been determined from the USGS Digital Elevation Model and should be evaluated on a relative (not an absolute) basis. Relative elevation information between sites of close proximity should be field verified. Sites with an elevation equal to or higher than the target property have been differentiated below from sites with an elevation lower than the target property.

Page numbers and map identification numbers refer to the EDR Radius Map report where detailed data on individual sites can be reviewed.

Sites listed in ***bold italics*** are in multiple databases.

Unmappable (orphan) sites are not considered in the foregoing analysis.

### **STANDARD ENVIRONMENTAL RECORDS**

#### ***Federal RCRA generators list***

RCRA-SQG: RCRAInfo is EPA's comprehensive information system, providing access to data supporting the Resource Conservation and Recovery Act (RCRA) of 1976 and the Hazardous and Solid Waste Amendments (HSWA) of 1984. The database includes selective information on sites which generate, transport, store, treat and/or dispose of hazardous waste as defined by the Resource Conservation and Recovery Act (RCRA). Small quantity generators (SQGs) generate between 100 kg and 1,000 kg of hazardous waste per month.

A review of the RCRA-SQG list, as provided by EDR, and dated 06/15/2020 has revealed that there is 1 RCRA-SQG site within approximately 0.25 miles of the target property.

<u>Equal/Higher Elevation</u>	<u>Address</u>	<u>Direction / Distance</u>	<u>Map ID</u>	<u>Page</u>
<b><i>CIRCLE K STORES INC</i></b> EPA ID:: CAD981680028	<b><i>13261 PERRIS BLVD</i></b>	<b><i>NW 1/8 - 1/4 (0.177 mi.)</i></b>	<b><i>C18</i></b>	<b><i>70</i></b>

#### ***State- and tribal - equivalent CERCLIS***

ENVIROSTOR: The Department of Toxic Substances Control's (DTSC's) Site Mitigation and Brownfields Reuse Program's (SMBRP's) EnviroStor database identifies sites that have known contamination or sites for which there may be reasons to investigate further. The database includes the following site types: Federal Superfund sites (National Priorities List (NPL)); State Response, including Military Facilities and State Superfund; Voluntary Cleanup; and School sites. EnviroStor provides similar information to the information that was available in CalSites, and provides additional site information, including, but not limited to, identification of formerly-contaminated properties that have been released for reuse, properties where environmental deed restrictions have been recorded to prevent inappropriate land uses, and risk characterization information that is used to assess potential impacts to public health and the environment at contaminated sites.

A review of the ENVIROSTOR list, as provided by EDR, and dated 07/27/2020 has revealed that there are 3 ENVIROSTOR sites within approximately 1 mile of the target property.

<u>Lower Elevation</u>	<u>Address</u>	<u>Direction / Distance</u>	<u>Map ID</u>	<u>Page</u>
<b><i>MORENO VALLEY REGION</i></b> Facility Id: 60000502 Status: No Further Action	<b><i>NEC PERRIS BOULEVARD</i></b>	<b><i>SSW 1/8 - 1/4 (0.241 mi.)</i></b>	<b><i>22</i></b>	<b><i>96</i></b>
<b><i>BAY AVENUE ELEMENTAR</i></b> Facility Id: 33820010 Status: No Further Action	<b><i>24801 BAY AVENUE</i></b>	<b><i>SW 1/4 - 1/2 (0.411 mi.)</i></b>	<b><i>23</i></b>	<b><i>98</i></b>
<b><i>PROPOSED ALESSANDRO</i></b>	<b><i>ALESSANDRO BOULEVARD</i></b>	<b><i>SE 1/2 - 1 (0.690 mi.)</i></b>	<b><i>26</i></b>	<b><i>113</i></b>

## EXECUTIVE SUMMARY

Facility Id: 60000944  
 Status: No Further Action

### **State and tribal leaking storage tank lists**

LUST: Leaking Underground Storage Tank (LUST) Sites included in GeoTracker. GeoTracker is the Water Boards data management system for sites that impact, or have the potential to impact, water quality in California, with emphasis on groundwater.

A review of the LUST list, as provided by EDR, has revealed that there are 6 LUST sites within approximately 0.5 miles of the target property.

<u>Equal/Higher Elevation</u>	<u>Address</u>	<u>Direction / Distance</u>	<u>Map ID</u>	<u>Page</u>
CIRCLE K #0872 Database: LUST REG 8, Date of Government Version: 02/14/2005 Facility Status: Leak being confirmed Global ID: T0606547819	13261 PERRIS BLVD.	NW 1/8 - 1/4 (0.177 mi.)	C14	52
<b>CIRCLE K #0872</b> Database: LUST, Date of Government Version: 09/08/2020 Database: RIVERSIDE CO. LUST, Date of Government Version: 10/06/2020 Status: Completed - Case Closed Facility Id: 200420809 Global Id: T0606547819 Facility Status: 9	<b>13261 PERRIS BLVD.</b>	<b>NW 1/8 - 1/4 (0.177 mi.)</b>	<b>C19</b>	<b>73</b>
<u>Lower Elevation</u>	<u>Address</u>	<u>Direction / Distance</u>	<u>Map ID</u>	<u>Page</u>
<b>SUNNYMEAD DISTRICT M</b> Database: LUST REG 8, Date of Government Version: 02/14/2005 Facility Status: Case Closed Global ID: T0606500098	<b>25241 COTTONWOOD AVE</b>	<b>SE 0 - 1/8 (0.021 mi.)</b>	<b>A1</b>	<b>9</b>
<b>SUNNYMEAD DISTRICT M</b> Database: LUST, Date of Government Version: 09/08/2020 Status: Completed - Case Closed Global Id: T0606500098	<b>25241 COTTONWOOD</b>	<b>SE 0 - 1/8 (0.021 mi.)</b>	<b>A4</b>	<b>11</b>
<b>TOSCO/ 76 STATION #6</b> Database: LUST REG 8, Date of Government Version: 02/14/2005 Facility Status: Preliminary site assessment underway Global ID: T0606500535	<b>25020</b>	<b>SSW 1/4 - 1/2 (0.488 mi.)</b>	<b>D24</b>	<b>102</b>
<b>TOSCO / 76 STATION #</b> Database: LUST, Date of Government Version: 09/08/2020 Database: RIVERSIDE CO. LUST, Date of Government Version: 10/06/2020 Status: Completed - Case Closed Facility Id: 980609 Facility Id: 200622573 Global Id: T0606500535 Global Id: T0606504503 Facility Status: 9	<b>25020 ALESSANDRO BLV</b>	<b>SSW 1/4 - 1/2 (0.488 mi.)</b>	<b>D25</b>	<b>103</b>

## EXECUTIVE SUMMARY

### ***State and tribal registered storage tank lists***

UST: The Underground Storage Tank database contains registered USTs. USTs are regulated under Subtitle I of the Resource Conservation and Recovery Act (RCRA). The data come from the State Water Resources Control Board's Hazardous Substance Storage Container Database.

A review of the UST list, as provided by EDR, has revealed that there are 2 UST sites within approximately 0.25 miles of the target property.

<u>Equal/Higher Elevation</u>	<u>Address</u>	<u>Direction / Distance</u>	<u>Map ID</u>	<u>Page</u>
CIRCLE K #2700872 Database: RIVERSIDE CO. UST, Date of Government Version: 10/06/2020 Database: UST, Date of Government Version: 09/08/2020 Facility Id: 205 Facility Id: FA0014111	13261 PERRIS BLVD	NW 1/8 - 1/4 (0.177 mi.)	C17	69

<u>Lower Elevation</u>	<u>Address</u>	<u>Direction / Distance</u>	<u>Map ID</u>	<u>Page</u>
COUNTY OF RIVERSIDE Database: UST, Date of Government Version: 09/08/2020 Facility Id: 270	25241 COTTONWOOD AVE	SE 0 - 1/8 (0.021 mi.)	A2	10

AST: A listing of aboveground storage tank petroleum storage tank locations.

A review of the AST list, as provided by EDR, has revealed that there is 1 AST site within approximately 0.25 miles of the target property.

<u>Lower Elevation</u>	<u>Address</u>	<u>Direction / Distance</u>	<u>Map ID</u>	<u>Page</u>
COUNTY OF RIVERSIDE Database: AST, Date of Government Version: 07/06/2016	25241 COTTONWOOD AVE	SE 0 - 1/8 (0.021 mi.)	A3	11

### **ADDITIONAL ENVIRONMENTAL RECORDS**

#### ***Local Lists of Hazardous waste / Contaminated Sites***

SCH: This category contains proposed and existing school sites that are being evaluated by DTSC for possible hazardous materials contamination. In some cases, these properties may be listed in the CalSites category. depending on the level of threat to public health and safety or the environment they pose.

A review of the SCH list, as provided by EDR, and dated 07/27/2020 has revealed that there is 1 SCH site within approximately 0.25 miles of the target property.

<u>Lower Elevation</u>	<u>Address</u>	<u>Direction / Distance</u>	<u>Map ID</u>	<u>Page</u>
<b>MORENO VALLEY REGION</b> Facility Id: 60000502 Status: No Further Action	<b>NEC PERRIS BOULEVARD</b>	<b>SSW 1/8 - 1/4 (0.241 mi.)</b>	<b>22</b>	<b>96</b>

## EXECUTIVE SUMMARY

CERS HAZ WASTE: List of sites in the California Environmental Protection Agency (CalEPA) Regulated Site Portal which fall under the Hazardous Chemical Management, Hazardous Waste Onsite Treatment, Household Hazardous Waste Collection, Hazardous Waste Generator, and RCRA LQ HW Generator programs.

A review of the CERS HAZ WASTE list, as provided by EDR, and dated 07/20/2020 has revealed that there are 4 CERS HAZ WASTE sites within approximately 0.25 miles of the target property.

<u>Equal/Higher Elevation</u>	<u>Address</u>	<u>Direction / Distance</u>	<u>Map ID</u>	<u>Page</u>
<b>EMWD MORENO #2 PUMPI</b>	<b>24999 COTTONWOOD AVE</b>	<b>WSW 1/8 - 1/4 (0.141 mi.)</b>	<b>B11</b>	<b>40</b>
<b>CIRCLE K #872</b>	<b>13261 PERRIS BLVD</b>	<b>NW 1/8 - 1/4 (0.177 mi.)</b>	<b>C15</b>	<b>53</b>
<b>JUST TIRES #4835</b>	<b>13231 PERRIS BLVD</b>	<b>NW 1/8 - 1/4 (0.197 mi.)</b>	<b>C21</b>	<b>84</b>
<u>Lower Elevation</u>	<u>Address</u>	<u>Direction / Distance</u>	<u>Map ID</u>	<u>Page</u>
<b>RIVERSIDE COUNTY WAS</b>	<b>25241 COTTONWOOD AVE</b>	<b>SE 0 - 1/8 (0.021 mi.)</b>	<b>A8</b>	<b>19</b>

### Local Lists of Registered Storage Tanks

SWEEPS UST: Statewide Environmental Evaluation and Planning System. This underground storage tank listing was updated and maintained by a company contacted by the SWRCB in the early 1990's. The listing is no longer updated or maintained. The local agency is the contact for more information on a site on the SWEEPS list.

A review of the SWEEPS UST list, as provided by EDR, and dated 06/01/1994 has revealed that there are 2 SWEEPS UST sites within approximately 0.25 miles of the target property.

<u>Equal/Higher Elevation</u>	<u>Address</u>	<u>Direction / Distance</u>	<u>Map ID</u>	<u>Page</u>
<b>EMWD MORENO #2 PUMPI</b> Status: A Tank Status: A Comp Number: 30920	<b>24999 COTTONWOOD AVE</b>	<b>WSW 1/8 - 1/4 (0.141 mi.)</b>	<b>B11</b>	<b>40</b>
<b>CIRCLE K #872</b> Status: A Tank Status: A Comp Number: 13636	<b>13261 PERRIS BLVD</b>	<b>NW 1/8 - 1/4 (0.177 mi.)</b>	<b>C15</b>	<b>53</b>

HIST UST: Historical UST Registered Database.

A review of the HIST UST list, as provided by EDR, and dated 10/15/1990 has revealed that there is 1 HIST UST site within approximately 0.25 miles of the target property.

<u>Lower Elevation</u>	<u>Address</u>	<u>Direction / Distance</u>	<u>Map ID</u>	<u>Page</u>
<b>SUNNYMEAD ROAD YARD</b> Facility Id: 00000065439	<b>25241 COTTONWOOD AVE</b>	<b>SE 0 - 1/8 (0.021 mi.)</b>	<b>A7</b>	<b>18</b>

## EXECUTIVE SUMMARY

CA FID UST: The Facility Inventory Database contains active and inactive underground storage tank locations. The source is the State Water Resource Control Board.

A review of the CA FID UST list, as provided by EDR, and dated 10/31/1994 has revealed that there are 2 CA FID UST sites within approximately 0.25 miles of the target property.

<u>Equal/Higher Elevation</u>	<u>Address</u>	<u>Direction / Distance</u>	<u>Map ID</u>	<u>Page</u>
<b>EMWD MORENO #2 PUMPI</b> Facility Id: 33002020 Status: A	<b>24999 COTTONWOOD AVE</b>	<b>WSW 1/8 - 1/4 (0.141 mi.)</b>	<b>B11</b>	<b>40</b>
<b>CIRCLE K #872</b> Facility Id: 33002559 Status: A	<b>13261 PERRIS BLVD</b>	<b>NW 1/8 - 1/4 (0.177 mi.)</b>	<b>C15</b>	<b>53</b>

CERS TANKS: List of sites in the California Environmental Protection Agency (CalEPA) Regulated Site Portal which fall under the Aboveground Petroleum Storage and Underground Storage Tank regulatory programs.

A review of the CERS TANKS list, as provided by EDR, and dated 07/20/2020 has revealed that there are 2 CERS TANKS sites within approximately 0.25 miles of the target property.

<u>Equal/Higher Elevation</u>	<u>Address</u>	<u>Direction / Distance</u>	<u>Map ID</u>	<u>Page</u>
<b>CIRCLE K #872</b>	<b>13261 PERRIS BLVD</b>	<b>NW 1/8 - 1/4 (0.177 mi.)</b>	<b>C15</b>	<b>53</b>
<u>Lower Elevation</u>	<u>Address</u>	<u>Direction / Distance</u>	<u>Map ID</u>	<u>Page</u>
<b>RIVERSIDE COUNTY WAS</b>	<b>25241 COTTONWOOD AVE</b>	<b>SE 0 - 1/8 (0.021 mi.)</b>	<b>A8</b>	<b>19</b>

### **Other Ascertainable Records**

RCRA NonGen / NLR: RCRAInfo is EPA's comprehensive information system, providing access to data supporting the Resource Conservation and Recovery Act (RCRA) of 1976 and the Hazardous and Solid Waste Amendments (HSWA) of 1984. The database includes selective information on sites which generate, transport, store, treat and/or dispose of hazardous waste as defined by the Resource Conservation and Recovery Act (RCRA). Non-Generators do not presently generate hazardous waste.

A review of the RCRA NonGen / NLR list, as provided by EDR, and dated 06/15/2020 has revealed that there are 7 RCRA NonGen / NLR sites within approximately 0.25 miles of the target property.

<u>Equal/Higher Elevation</u>	<u>Address</u>	<u>Direction / Distance</u>	<u>Map ID</u>	<u>Page</u>
<b>MORENO II BOOSTER</b> EPA ID:: CAC002996963	<b>24999 COTTONWOOD AVE</b>	<b>WSW 1/8 - 1/4 (0.141 mi.)</b>	<b>B10</b>	<b>38</b>
<b>MORENO 2 PUMP PLANT</b> EPA ID:: CAL000325503	<b>24999 COTTONWOOD</b>	<b>WSW 1/8 - 1/4 (0.141 mi.)</b>	<b>B12</b>	<b>47</b>
<b>DOLLAR GENERAL #1373</b> EPA ID:: CAL000373073	<b>13473 PERRIS BLVD</b>	<b>W 1/8 - 1/4 (0.157 mi.)</b>	<b>13</b>	<b>49</b>
<b>CIRCLE K STORES INC</b> EPA ID:: CAL000278317	<b>13261 PERRIS BLVD</b>	<b>NW 1/8 - 1/4 (0.177 mi.)</b>	<b>C16</b>	<b>67</b>
<b>J'S FAMILY AUTO CENT</b> EPA ID:: CAL000401572	<b>13231 PERRIS BLVD</b>	<b>NW 1/8 - 1/4 (0.197 mi.)</b>	<b>C20</b>	<b>82</b>
<u>Lower Elevation</u>	<u>Address</u>	<u>Direction / Distance</u>	<u>Map ID</u>	<u>Page</u>
<b>RIVERSIDE COUNTY DEP</b>	<b>25241 COTTONWOOD AVE</b>	<b>SE 0 - 1/8 (0.021 mi.)</b>	<b>A5</b>	<b>13</b>

## EXECUTIVE SUMMARY

EPA ID:: CAL000381515  
COUNTY OF RIVERSIDE 25241 COTTONWOOD AVE SE 0 - 1/8 (0.021 mi.) A6 16  
EPA ID:: CAL000262150

Cortese: The sites for the list are designated by the State Water Resource Control Board (LUST), the Integrated Waste Board (SWF/LS), and the Department of Toxic Substances Control (Cal-Sites).

A review of the Cortese list, as provided by EDR, and dated 06/22/2020 has revealed that there are 3 Cortese sites within approximately 0.5 miles of the target property.

<u>Equal/Higher Elevation</u>	<u>Address</u>	<u>Direction / Distance</u>	<u>Map ID</u>	<u>Page</u>
<b>CIRCLE K #0872</b> Cleanup Status: COMPLETED - CASE CLOSED	<b>13261 PERRIS BLVD.</b>	<b>NW 1/8 - 1/4 (0.177 mi.)</b>	<b>C19</b>	<b>73</b>
<u>Lower Elevation</u>	<u>Address</u>	<u>Direction / Distance</u>	<u>Map ID</u>	<u>Page</u>
<b>SUNNYMEAD DISTRICT M</b> Cleanup Status: COMPLETED - CASE CLOSED	<b>25241 COTTONWOOD AVE</b>	<b>SE 0 - 1/8 (0.021 mi.)</b>	<b>A1</b>	<b>9</b>
<b>TOSCO / 76 STATION #</b> Cleanup Status: COMPLETED - CASE CLOSED	<b>25020 ALESSANDRO BLV</b>	<b>SSW 1/4 - 1/2 (0.488 mi.)</b>	<b>D25</b>	<b>103</b>

DRYCLEANERS: A list of drycleaner related facilities that have EPA ID numbers. These are facilities with certain SIC codes: power laundries, family and commercial; garment pressing and cleaners' agents; linen supply; coin-operated laundries and cleaning; drycleaning plants except rugs; carpet and upholster cleaning; industrial launderers; laundry and garment services.

A review of the DRYCLEANERS list, as provided by EDR, has revealed that there is 1 DRYCLEANERS site within approximately 0.25 miles of the target property.

<u>Equal/Higher Elevation</u>	<u>Address</u>	<u>Direction / Distance</u>	<u>Map ID</u>	<u>Page</u>
<b>DRYCLEAN WEST INC</b> Database: DRYCLEAN SOUTH COAST, Date of Government Version: 08/19/2020	<b>13373 PERRIS BLVD #</b>	<b>WNW 1/8 - 1/4 (0.131 mi.)</b>	<b>9</b>	<b>37</b>

HIST CORTESE: The sites for the list are designated by the State Water Resource Control Board [LUST], the Integrated Waste Board [SWF/LS], and the Department of Toxic Substances Control [CALSTITES]. This listing is no longer updated by the state agency.

A review of the HIST CORTESE list, as provided by EDR, and dated 04/01/2001 has revealed that there are 2 HIST CORTESE sites within approximately 0.5 miles of the target property.

<u>Lower Elevation</u>	<u>Address</u>	<u>Direction / Distance</u>	<u>Map ID</u>	<u>Page</u>
<b>SUNNYMEAD DISTRICT M</b> Reg Id: 083300979T	<b>25241 COTTONWOOD</b>	<b>SE 0 - 1/8 (0.021 mi.)</b>	<b>A4</b>	<b>11</b>
<b>TOSCO/ 76 STATION #6</b> Reg Id: 083303232T	<b>25020</b>	<b>SSW 1/4 - 1/2 (0.488 mi.)</b>	<b>D24</b>	<b>102</b>

## EXECUTIVE SUMMARY

Due to poor or inadequate address information, the following sites were not mapped. Count: 1 records.

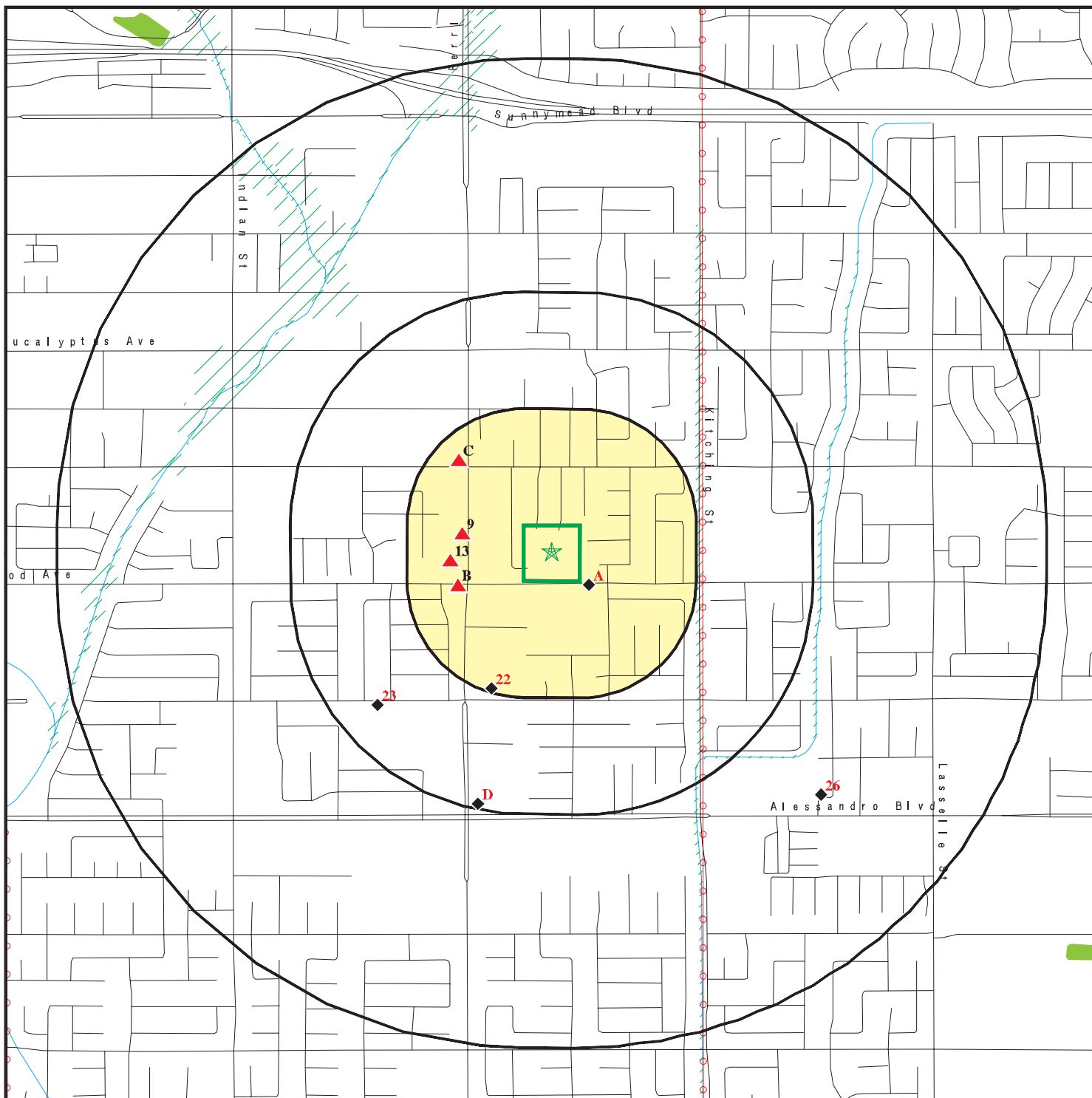
Site Name







ALESSANDRO PROPERTIES








Database(s)

ENVIROSTOR, VCP

# OVERVIEW MAP - 6305822.2S



-  Target Property
-  Sites at elevations higher than or equal to the target property
-  Sites at elevations lower than the target property
-  Manufactured Gas Plants
-  National Priority List Sites
-  Dept. Defense Sites

-  Indian Reservations BIA
-  Power transmission lines
-  Special Flood Hazard Area (1%)
-  0.2% Annual Chance Flood Hazard
-  National Wetland Inventory
-  State Wetlands
-  Areas of Concern



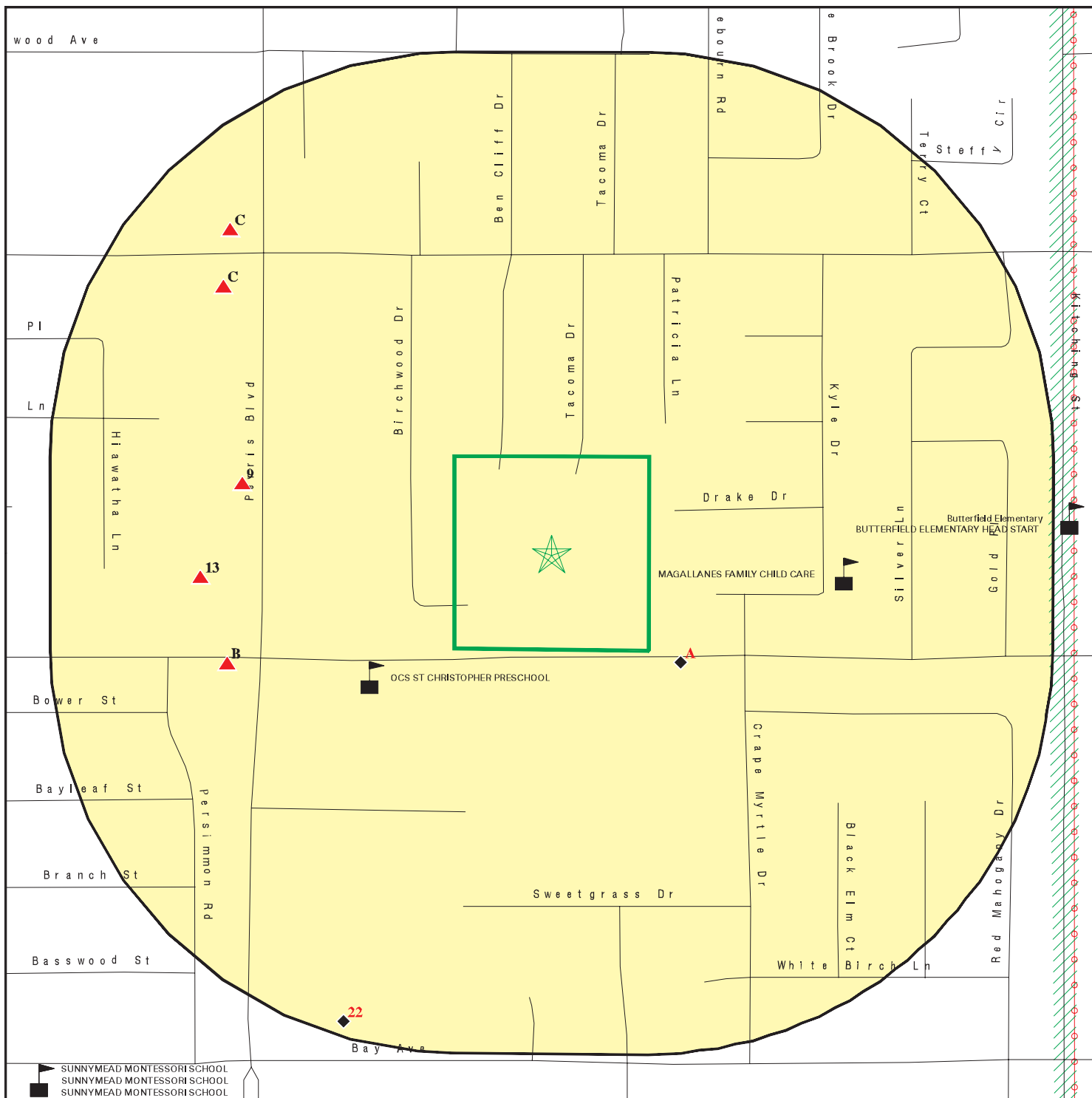
This report includes Interactive Map Layers to display and/or hide map information. The legend includes only those icons for the default map view.







SITE NAME: APN 479-140-022  
 ADDRESS: Corttonwood Avenue/Perris Boulevard  
 Moreno Valley CA 92553  
 LAT/LONG: 33.925507 / 117.223156






CLIENT: Geotek  
 CONTACT: Anna M. Scott  
 INQUIRY #: 6305822.2s  
 DATE: December 17, 2020 2:45 pm



# DETAIL MAP - 6305822.2S



-  Target Property
-  Sites at elevations higher than or equal to the target property
-  Sites at elevations lower than the target property
-  Manufactured Gas Plants
-  Sensitive Receptors
-  National Priority List Sites
-  Dept. Defense Sites

-  Indian Reservations BIA
-  Power transmission lines
-  Special Flood Hazard Area (1%)
-  0.2% Annual Chance Flood Hazard
-  Areas of Concern

This report includes Interactive Map Layers to display and/or hide map information. The legend includes only those icons for the default map view.

SITE NAME: APN 479-140-022  
 ADDRESS: Cortonwood Avenue/Perris Boulevard  
 Moreno Valley CA 92553  
 LAT/LONG: 33.925507 / 117.223156

CLIENT: Geotek  
 CONTACT: Anna M. Scott  
 INQUIRY #: 6305822.2s  
 DATE: December 17, 2020 2:46 pm

## MAP FINDINGS SUMMARY

Database	Search Distance (Miles)	Target Property	< 1/8	1/8 - 1/4	1/4 - 1/2	1/2 - 1	> 1	Total Plotted
<b>STANDARD ENVIRONMENTAL RECORDS</b>								
<b><i>Federal NPL site list</i></b>								
NPL	1.000		0	0	0	0	NR	0
Proposed NPL	1.000		0	0	0	0	NR	0
NPL LIENS	1.000		0	0	0	0	NR	0
<b><i>Federal Delisted NPL site list</i></b>								
Delisted NPL	1.000		0	0	0	0	NR	0
<b><i>Federal CERCLIS list</i></b>								
FEDERAL FACILITY	0.500		0	0	0	NR	NR	0
SEMS	0.500		0	0	0	NR	NR	0
<b><i>Federal CERCLIS NFRAP site list</i></b>								
SEMS-ARCHIVE	0.500		0	0	0	NR	NR	0
<b><i>Federal RCRA CORRACTS facilities list</i></b>								
CORRACTS	1.000		0	0	0	0	NR	0
<b><i>Federal RCRA non-CORRACTS TSD facilities list</i></b>								
RCRA-TSDF	0.500		0	0	0	NR	NR	0
<b><i>Federal RCRA generators list</i></b>								
RCRA-LQG	0.250		0	0	NR	NR	NR	0
RCRA-SQG	0.250		0	1	NR	NR	NR	1
RCRA-VSQG	0.250		0	0	NR	NR	NR	0
<b><i>Federal institutional controls / engineering controls registries</i></b>								
LUCIS	0.500		0	0	0	NR	NR	0
US ENG CONTROLS	0.500		0	0	0	NR	NR	0
US INST CONTROLS	0.500		0	0	0	NR	NR	0
<b><i>Federal ERNS list</i></b>								
ERNS	0.001		0	NR	NR	NR	NR	0
<b><i>State- and tribal - equivalent NPL RESPONSE</i></b>								
RESPONSE	1.000		0	0	0	0	NR	0
<b><i>State- and tribal - equivalent CERCLIS ENVIROSTOR</i></b>								
ENVIROSTOR	1.000		0	1	1	1	NR	3
<b><i>State and tribal landfill and/or solid waste disposal site lists</i></b>								
SWF/LF	0.500		0	0	0	NR	NR	0
<b><i>State and tribal leaking storage tank lists</i></b>								
LUST	0.500		2	2	2	NR	NR	6

## MAP FINDINGS SUMMARY

Database	Search Distance (Miles)	Target Property	< 1/8	1/8 - 1/4	1/4 - 1/2	1/2 - 1	> 1	Total Plotted
INDIAN LUST	0.500		0	0	0	NR	NR	0
CPS-SLIC	0.500		0	0	0	NR	NR	0
<b>State and tribal registered storage tank lists</b>								
FEMA UST	0.250		0	0	NR	NR	NR	0
UST	0.250		1	1	NR	NR	NR	2
AST	0.250		1	0	NR	NR	NR	1
INDIAN UST	0.250		0	0	NR	NR	NR	0
<b>State and tribal voluntary cleanup sites</b>								
INDIAN VCP	0.500		0	0	0	NR	NR	0
VCP	0.500		0	0	0	NR	NR	0
<b>State and tribal Brownfields sites</b>								
BROWNFIELDS	0.500		0	0	0	NR	NR	0
<b>ADDITIONAL ENVIRONMENTAL RECORDS</b>								
<b>Local Brownfield lists</b>								
US BROWNFIELDS	0.500		0	0	0	NR	NR	0
<b>Local Lists of Landfill / Solid Waste Disposal Sites</b>								
WMUDS/SWAT	0.500		0	0	0	NR	NR	0
SWRCY	0.500		0	0	0	NR	NR	0
HAULERS	0.001		0	NR	NR	NR	NR	0
INDIAN ODI	0.500		0	0	0	NR	NR	0
ODI	0.500		0	0	0	NR	NR	0
DEBRIS REGION 9	0.500		0	0	0	NR	NR	0
IHS OPEN DUMPS	0.500		0	0	0	NR	NR	0
<b>Local Lists of Hazardous waste / Contaminated Sites</b>								
US HIST CDL	0.001		0	NR	NR	NR	NR	0
HIST Cal-Sites	1.000		0	0	0	0	NR	0
SCH	0.250		0	1	NR	NR	NR	1
CDL	0.001		0	NR	NR	NR	NR	0
Toxic Pits	1.000		0	0	0	0	NR	0
CERS HAZ WASTE	0.250		1	3	NR	NR	NR	4
US CDL	0.001		0	NR	NR	NR	NR	0
PFAS	0.500		0	0	0	NR	NR	0
<b>Local Lists of Registered Storage Tanks</b>								
SWEEPS UST	0.250		0	2	NR	NR	NR	2
HIST UST	0.250		1	0	NR	NR	NR	1
CA FID UST	0.250		0	2	NR	NR	NR	2
CERS TANKS	0.250		1	1	NR	NR	NR	2
<b>Local Land Records</b>								
LIENS	0.001		0	NR	NR	NR	NR	0

## MAP FINDINGS SUMMARY

Database	Search Distance (Miles)	Target Property	< 1/8	1/8 - 1/4	1/4 - 1/2	1/2 - 1	> 1	Total Plotted
LIENS 2	0.001		0	NR	NR	NR	NR	0
DEED	0.500		0	0	0	NR	NR	0
<b>Records of Emergency Release Reports</b>								
HMIRS	0.001		0	NR	NR	NR	NR	0
CHMIRS	0.001		0	NR	NR	NR	NR	0
LDS	0.001		0	NR	NR	NR	NR	0
MCS	0.001		0	NR	NR	NR	NR	0
SPILLS 90	0.001		0	NR	NR	NR	NR	0
<b>Other Ascertainable Records</b>								
RCRA NonGen / NLR	0.250		2	5	NR	NR	NR	7
FUDS	1.000		0	0	0	0	NR	0
DOD	1.000		0	0	0	0	NR	0
SCRD DRYCLEANERS	0.500		0	0	0	NR	NR	0
US FIN ASSUR	0.001		0	NR	NR	NR	NR	0
EPA WATCH LIST	0.001		0	NR	NR	NR	NR	0
2020 COR ACTION	0.250		0	0	NR	NR	NR	0
TSCA	0.001		0	NR	NR	NR	NR	0
TRIS	0.001		0	NR	NR	NR	NR	0
SSTS	0.001		0	NR	NR	NR	NR	0
ROD	1.000		0	0	0	0	NR	0
RMP	0.001		0	NR	NR	NR	NR	0
RAATS	0.001		0	NR	NR	NR	NR	0
PRP	0.001		0	NR	NR	NR	NR	0
PADS	0.001		0	NR	NR	NR	NR	0
ICIS	0.001		0	NR	NR	NR	NR	0
FTTS	0.001		0	NR	NR	NR	NR	0
MLTS	0.001		0	NR	NR	NR	NR	0
COAL ASH DOE	0.001		0	NR	NR	NR	NR	0
COAL ASH EPA	0.500		0	0	0	NR	NR	0
PCB TRANSFORMER	0.001		0	NR	NR	NR	NR	0
RADINFO	0.001		0	NR	NR	NR	NR	0
HIST FTTS	0.001		0	NR	NR	NR	NR	0
DOT OPS	0.001		0	NR	NR	NR	NR	0
CONSENT	1.000		0	0	0	0	NR	0
INDIAN RESERV	1.000		0	0	0	0	NR	0
FUSRAP	1.000		0	0	0	0	NR	0
UMTRA	0.500		0	0	0	NR	NR	0
LEAD SMELTERS	0.001		0	NR	NR	NR	NR	0
US AIRS	0.001		0	NR	NR	NR	NR	0
US MINES	0.250		0	0	NR	NR	NR	0
ABANDONED MINES	0.250		0	0	NR	NR	NR	0
FINDS	0.001		0	NR	NR	NR	NR	0
ECHO	0.001		0	NR	NR	NR	NR	0
DOCKET HWC	0.001		0	NR	NR	NR	NR	0
UXO	1.000		0	0	0	0	NR	0
FUELS PROGRAM	0.250		0	0	NR	NR	NR	0
CA BOND EXP. PLAN	1.000		0	0	0	0	NR	0
Cortese	0.500		1	1	1	NR	NR	3
CUPA Listings	0.250		0	0	NR	NR	NR	0

## MAP FINDINGS SUMMARY

Database	Search Distance (Miles)	Target Property	< 1/8	1/8 - 1/4	1/4 - 1/2	1/2 - 1	> 1	Total Plotted
DRYCLEANERS	0.250		0	1	NR	NR	NR	1
EMI	0.001		0	NR	NR	NR	NR	0
ENF	0.001		0	NR	NR	NR	NR	0
Financial Assurance	0.001		0	NR	NR	NR	NR	0
HAZNET	0.001		0	NR	NR	NR	NR	0
ICE	0.001		0	NR	NR	NR	NR	0
HIST CORTESE	0.500		1	0	1	NR	NR	2
HWP	1.000		0	0	0	0	NR	0
HWT	0.250		0	0	NR	NR	NR	0
MINES	0.250		0	0	NR	NR	NR	0
MWMP	0.250		0	0	NR	NR	NR	0
NPDES	0.001		0	NR	NR	NR	NR	0
PEST LIC	0.001		0	NR	NR	NR	NR	0
PROC	0.500		0	0	0	NR	NR	0
Notify 65	1.000		0	0	0	0	NR	0
UIC	0.001		0	NR	NR	NR	NR	0
UIC GEO	0.001		0	NR	NR	NR	NR	0
WASTEWATER PITS	0.500		0	0	0	NR	NR	0
WDS	0.001		0	NR	NR	NR	NR	0
WIP	0.250		0	0	NR	NR	NR	0
MILITARY PRIV SITES	0.001		0	NR	NR	NR	NR	0
PROJECT	0.001		0	NR	NR	NR	NR	0
WDR	0.001		0	NR	NR	NR	NR	0
CIWQS	0.001		0	NR	NR	NR	NR	0
CERS	0.001		0	NR	NR	NR	NR	0
NON-CASE INFO	0.001		0	NR	NR	NR	NR	0
OTHER OIL GAS	0.001		0	NR	NR	NR	NR	0
PROD WATER PONDS	0.001		0	NR	NR	NR	NR	0
SAMPLING POINT	0.001		0	NR	NR	NR	NR	0
WELL STIM PROJ	0.001		0	NR	NR	NR	NR	0
MINES MRDS	0.001		0	NR	NR	NR	NR	0
HWTS	TP		NR	NR	NR	NR	NR	0

### EDR HIGH RISK HISTORICAL RECORDS

#### ***EDR Exclusive Records***

EDR MGP	1.000		0	0	0	0	NR	0
EDR Hist Auto	0.125		0	NR	NR	NR	NR	0
EDR Hist Cleaner	0.125		0	NR	NR	NR	NR	0

### EDR RECOVERED GOVERNMENT ARCHIVES

#### ***Exclusive Recovered Govt. Archives***

RGA LF	0.001		0	NR	NR	NR	NR	0
RGA LUST	0.001		0	NR	NR	NR	NR	0

- Totals --		0	11	21	5	1	0	38
-------------	--	---	----	----	---	---	---	----

## MAP FINDINGS SUMMARY

<u>Database</u>	<u>Search Distance (Miles)</u>	<u>Target Property</u>	<u>&lt; 1/8</u>	<u>1/8 - 1/4</u>	<u>1/4 - 1/2</u>	<u>1/2 - 1</u>	<u>&gt; 1</u>	<u>Total Plotted</u>
-----------------	--	----------------------------	-----------------	------------------	------------------	----------------	---------------	--------------------------

NOTES:

TP = Target Property

NR = Not Requested at this Search Distance

Sites may be listed in more than one database

Map ID  
Direction  
Distance  
Elevation

MAP FINDINGS

Site

Database(s)

EDR ID Number  
EPA ID Number

**A1**            **SUNNYMEAD DISTRICT MAINT. YARD**  
**SE**            **25241 COTTONWOOD AVE**  
**< 1/8**        **MORENO VALLEY, CA 92388**  
**0.021 mi.**  
**111 ft.**        **Site 1 of 8 in cluster A**

**LUST**    **S104160749**  
**Cortese**    **N/A**

**Relative:**        LUST REG 8:  
**Lower**            Name:                    SUNNYMEAD DISTRICT MAINT. YARD  
                      Address:                25241 COTTONWOOD AVE  
**Actual:**            City:                     MORENO VALLEY  
**1584 ft.**            Region:                  8  
                      County:                 Riverside  
                      Regional Board:        Santa Ana Region  
                      Facility Status:        Case Closed  
                      Case Number:          083300979T  
                      Local Case Num:        Not reported  
                      Case Type:             Soil only  
                      Substance:             Diesel  
                      Qty Leaked:            Not reported  
                      Abate Method:         Not reported  
                      Cross Street:          PERRIS  
                      Enf Type:              Not reported  
                      Funding:                Not reported  
                      How Discovered:        Tank Closure  
                      How Stopped:          Not reported  
                      Leak Cause:            Overfill  
                      Leak Source:           UNK  
                      Global ID:              T0606500098  
                      How Stopped Date:     Not reported  
                      Enter Date:            8/1/1988  
                      Date Confirmation of Leak Began:    Not reported  
                      Date Preliminary Assessment Began:    Not reported  
                      Discover Date:         6/9/1988  
                      Enforcement Date:     Not reported  
                      Close Date:            11/14/1991  
                      Date Prelim Assessment Workplan Submitted:    Not reported  
                      Date Pollution Characterization Began:    8/15/1988  
                      Date Remediation Plan Submitted:        Not reported  
                      Date Remedial Action Underway:          Not reported  
                      Date Post Remedial Action Monitoring:    Not reported  
                      Enter Date:            8/1/1988  
                      GW Qualifies:         Not reported  
                      Soil Qualifies:        Not reported  
                      Operator:              Not reported  
                      Facility Contact:       Not reported  
                      Interim:                Not reported  
                      Oversight Program:    LUST  
                      Latitude:               33.9244172  
                      Longitude:             -117.2196525  
                      MTBE Date:            Not reported  
                      Max MTBE GW:         Not reported  
                      MTBE Concentration:    0  
                      Max MTBE Soil:        Not reported  
                      MTBE Fuel:            0  
                      MTBE Tested:          Not Required to be Tested.  
                      MTBE Class:            \*  
                      Staff:                  PAH  
                      Staff Initials:         UNK  
                      Lead Agency:          Local Agency

Map ID  
Direction  
Distance  
Elevation

MAP FINDINGS

Site

Database(s)

EDR ID Number  
EPA ID Number

**SUNNYMEAD DISTRICT MAINT. YARD (Continued)**

**S104160749**

Local Agency: 33000L  
Hydr Basin #: SAN JACINTO (8-5)  
Beneficial: Not reported  
Priority: Not reported  
Cleanup Fund Id: Not reported  
Work Suspended: Not reported  
Summary: Not reported

**CORTESE:**

Name: SUNNYMEAD DISTRICT MAINT. YARD  
Address: 25241 COTTONWOOD AVE  
City,State,Zip: MORENO VALLEY, CA 92388  
Region: CORTESE  
Envirostor Id: Not reported  
Global ID: T0606500098  
Site/Facility Type: LUST CLEANUP SITE  
Cleanup Status: COMPLETED - CASE CLOSED  
Status Date: Not reported  
Site Code: Not reported  
Latitude: Not reported  
Longitude: Not reported  
Owner: Not reported  
Enf Type: Not reported  
Swat R: Not reported  
Flag: active  
Order No: Not reported  
Waste Discharge System No: Not reported  
Effective Date: Not reported  
Region 2: Not reported  
WID Id: Not reported  
Solid Waste Id No: Not reported  
Waste Management Uit Name: Not reported  
File Name: Active Open

**A2**  
**SE**  
**< 1/8**  
**0.021 mi.**  
**111 ft.**

**COUNTY OF RIVERSIDE WASTE RESOURCES MANAGEMENT DIS**  
**25241 COTTONWOOD AVE**  
**MORENO VALLEY, CA 92553**

**UST U003739295**  
**N/A**

**Site 2 of 8 in cluster A**

**Relative:**  
**Lower**  
**Actual:**  
**1584 ft.**

**UST:**  
Name: COUNTY OF RIVERSIDE WASTE RESOURCES MANAGEMENT DIS  
Address: 25241 COTTONWOOD AVE  
City,State,Zip: MORENO VALLEY, CA 92553  
Facility ID: 270  
Permitting Agency: RIVERSIDE COUNTY  
Latitude: 33.92453  
Longitude: -117.22028



Map ID  
Direction  
Distance  
Elevation

MAP FINDINGS

Site

Database(s)

EDR ID Number  
EPA ID Number

A3  
SE  
< 1/8  
0.021 mi.  
111 ft.

COUNTY OF RIVERSIDE FLEET SERVICES  
25241 COTTONWOOD AVE  
MORENO VALLEY, CA 92553

AST A100419062  
N/A

Site 3 of 8 in cluster A

Relative:  
Lower

AST:

Actual:  
1584 ft.

Name: COUNTY OF RIVERSIDE FLEET SERVICES  
Address: 25241 COTTONWOOD AVE  
City/Zip: MORENO VALLEY,92553  
Certified Unified Program Agencies: Not reported  
Owner: County of Riverside Fleet Svcs  
Total Gallons: Not reported  
CERSID: 10316008  
Facility ID: Not reported  
Business Name: County Of Riverside Fleet Services  
Phone: 9514854601  
Fax: Not reported  
Mailing Address: 5293 Mission Blvd  
Mailing Address City: Riverside  
Mailing Address State: CA  
Mailing Address Zip Code: 92509  
Operator Name: County of Riverside Fleet Svcs  
Operator Phone: 9519554650  
Owner Phone: 9519554650  
Owner Mail Address: 4293 Orange St  
Owner State: CA  
Owner Zip Code: 92501  
Owner Country: United States  
Property Owner Name: Not reported  
Property Owner Phone: Not reported  
Property Owner Mailing Address: Not reported  
Property Owner City: Not reported  
Property Owner Stat : Not reported  
Property Owner Zip Code: Not reported  
Property Owner Country: Not reported  
EPAID: CAL000262150

A4  
SE  
< 1/8  
0.021 mi.  
111 ft.

SUNNYMEAD DISTRICT MAINT.  
25241 COTTONWOOD  
MORENO, CA 92388

LUST S103646618  
HIST CORTESE N/A  
CERS

Site 4 of 8 in cluster A

Relative:  
Lower

LUST:

Actual:  
1584 ft.

Name: SUNNYMEAD DISTRICT MAINT. YARD  
Address: 25241 COTTONWOOD AVE  
City,State,Zip: MORENO VALLEY, CA 92388  
Lead Agency: SANTA ANA RWQCB (REGION 8)  
Case Type: LUST Cleanup Site  
Geo Track: [http://geotracker.waterboards.ca.gov/profile\\_report.asp?global\\_id=T0606500098](http://geotracker.waterboards.ca.gov/profile_report.asp?global_id=T0606500098)  
Global Id: T0606500098  
Latitude: 33.9245703  
Longitude: -117.2181226  
Status: Completed - Case Closed  
Status Date: 11/14/1991  
Case Worker: Not reported  
RB Case Number: 083300979T  
Local Agency: RIVERSIDE COUNTY LOP  
File Location: Not reported

Map ID  
Direction  
Distance  
Elevation

MAP FINDINGS

Site

Database(s)

EDR ID Number  
EPA ID Number

**SUNNYMEAD DISTRICT MAINT. (Continued)**

**S103646618**

Local Case Number: Not reported  
Potential Media Affect: Soil  
Potential Contaminants of Concern: Diesel  
Site History: Not reported

LUST:

Global Id: T0606500098  
Contact Type: Local Agency Caseworker  
Contact Name: Riverside County LOP  
Organization Name: RIVERSIDE COUNTY LOP  
Address: 3880 LEMON ST SUITE 200  
City: RIVERSIDE  
Email: Not reported  
Phone Number: 9519558980

LUST:

Global Id: T0606500098  
Action Type: Other  
Date: 06/17/1988  
Action: Leak Reported

Global Id: T0606500098  
Action Type: ENFORCEMENT  
Date: 11/14/1991  
Action: Closure/No Further Action Letter

Global Id: T0606500098  
Action Type: Other  
Date: 06/09/1988  
Action: Leak Discovery

Global Id: T0606500098  
Action Type: ENFORCEMENT  
Date: 11/13/1991  
Action: Other Report - #UST Sample Analytical Report

LUST:

Global Id: T0606500098  
Status: Open - Case Begin Date  
Status Date: 06/09/1988

Global Id: T0606500098  
Status: Open - Site Assessment  
Status Date: 08/15/1988

Global Id: T0606500098  
Status: Completed - Case Closed  
Status Date: 11/14/1991

HIST CORTESE:

edr\_fname: SUNNYMEAD DISTRICT MAINT.  
edr\_fadd1: 25241 COTTONWOOD  
City,State,Zip: MORENO, CA 92388  
Region: CORTESE  
Facility County Code: 33

Map ID  
Direction  
Distance  
Elevation

MAP FINDINGS

Site

Database(s)

EDR ID Number  
EPA ID Number

**SUNNYMEAD DISTRICT MAINT. (Continued)**

**S103646618**

Reg By: LTNKA  
Reg Id: 083300979T

**CERS:**

Name: SUNNYMEAD DISTRICT MAINT. YARD  
Address: 25241 COTTONWOOD AVE  
City,State,Zip: MORENO VALLEY, CA 92388  
Site ID: 254004  
CERS ID: T0606500098  
CERS Description: Leaking Underground Storage Tank Cleanup Site

**Affiliation:**

Affiliation Type Desc: Local Agency Caseworker  
Entity Name: Riverside County LOP - RIVERSIDE COUNTY LOP  
Entity Title: Not reported  
Affiliation Address: 3880 LEMON ST SUITE 200  
Affiliation City: RIVERSIDE  
Affiliation State: CA  
Affiliation Country: Not reported  
Affiliation Zip: Not reported  
Affiliation Phone: 9519558980

**A5**  
**SE**  
**< 1/8**  
**0.021 mi.**  
**111 ft.**

**RIVERSIDE COUNTY DEPT OF ENVIRONMENTAL HEALTH HAZA**  
**25241 COTTONWOOD AVE**  
**MORENO VALLEY, CA 92553**

**RCRA NonGen / NLR**

**1024836944**  
**CAL000381515**

**Site 5 of 8 in cluster A**

**Relative:**  
**Lower**

RCRA NonGen / NLR:  
Date Form Received by Agency:

2013-01-10 00:00:00.0

**Actual:**  
**1584 ft.**

Handler Name: RIVERSIDE COUNTY DEPT OF ENVIRONMENTAL HEALTH HAZARDOUS MATERIALS BRAN  
Handler Address: 25241 COTTONWOOD AVE  
Handler City,State,Zip: MORENO VALLEY, CA 92553  
EPA ID: CAL000381515  
Contact Name: LISA MITCHELL  
Contact Address: 800 S. SANDERSON AVE #102  
Contact City,State,Zip: HEMET, CA 92545  
Contact Telephone: 951-766-6524  
Contact Fax: 951-791-1778  
Contact Email: LJMITCHE@RIVCO.ORG  
Contact Title: Not reported  
EPA Region: 09  
Land Type: Not reported  
Federal Waste Generator Description: Not a generator, verified  
Non-Notifier: Not reported  
Biennial Report Cycle: Not reported  
Accessibility: Not reported  
Active Site Indicator: Handler Activities  
State District Owner: Not reported  
State District: Not reported  
Mailing Address: PO BOX 7909  
Mailing City,State,Zip: RIVERSIDE, CA 92513-7909  
Owner Name: COUNTY OF RIVERSIDE DEPT ENV HEALTH  
Owner Type: Other  
Operator Name: LISA MITCHELL  
Operator Type: Other  
Short-Term Generator Activity: No

Map ID  
 Direction  
 Distance  
 Elevation

MAP FINDINGS

Site

Database(s)

EDR ID Number  
 EPA ID Number

**RIVERSIDE COUNTY DEPT OF ENVIRONMENTAL HEALTH HAZARDOUS MATE (Continued)**

**1024836944**

Importer Activity:	No
Mixed Waste Generator:	No
Transporter Activity:	No
Transfer Facility Activity:	No
Recycler Activity with Storage:	No
Small Quantity On-Site Burner Exemption:	No
Smelting Melting and Refining Furnace Exemption:	No
Underground Injection Control:	No
Off-Site Waste Receipt:	No
Universal Waste Indicator:	Yes
Universal Waste Destination Facility:	Yes
Federal Universal Waste:	No
Active Site Fed-Reg Treatment Storage and Disposal Facility:	Not reported
Active Site Converter Treatment storage and Disposal Facility:	Not reported
Active Site State-Reg Treatment Storage and Disposal Facility:	Not reported
Active Site State-Reg Handler:	---
Federal Facility Indicator:	Not reported
Hazardous Secondary Material Indicator:	N
Sub-Part K Indicator:	Not reported
Commercial TSD Indicator:	No
Treatment Storage and Disposal Type:	Not reported
2018 GPRA Permit Baseline:	Not on the Baseline
2018 GPRA Renewals Baseline:	Not on the Baseline
Permit Renewals Workload Universe:	Not reported
Permit Workload Universe:	Not reported
Permit Progress Universe:	Not reported
Post-Closure Workload Universe:	Not reported
Closure Workload Universe:	Not reported
202 GPRA Corrective Action Baseline:	No
Corrective Action Workload Universe:	No
Subject to Corrective Action Universe:	No
Non-TSDFs Where RCRA CA has Been Imposed Universe:	No
TSDFs Potentially Subject to CA Under 3004 (u)/(v) Universe:	No
TSDFs Only Subject to CA under Discretionary Auth Universe:	No
Corrective Action Priority Ranking:	No NCAPS ranking
Environmental Control Indicator:	No
Institutional Control Indicator:	No
Human Exposure Controls Indicator:	N/A
Groundwater Controls Indicator:	N/A
Operating TSDF Universe:	Not reported
Full Enforcement Universe:	Not reported
Significant Non-Complier Universe:	No
Unaddressed Significant Non-Complier Universe:	No
Addressed Significant Non-Complier Universe:	No
Significant Non-Complier With a Compliance Schedule Universe:	No
Financial Assurance Required:	Not reported
Handler Date of Last Change:	2018-09-06 17:01:47.0
Recognized Trader-Importer:	No
Recognized Trader-Exporter:	No
Importer of Spent Lead Acid Batteries:	No
Exporter of Spent Lead Acid Batteries:	No
Recycler Activity Without Storage:	No
Manifest Broker:	No
Sub-Part P Indicator:	No

Map ID  
Direction  
Distance  
Elevation

MAP FINDINGS

Site

Database(s)

EDR ID Number  
EPA ID Number

**RIVERSIDE COUNTY DEPT OF ENVIRONMENTAL HEALTH HAZARDOUS MATE (Continued)**

**1024836944**

Handler - Owner Operator:

Owner/Operator Indicator: Operator  
Owner/Operator Name: LISA MITCHELL  
Legal Status: Other  
Date Became Current: Not reported  
Date Ended Current: Not reported  
Owner/Operator Address: 800 S. SANDERSON AVE #102  
Owner/Operator City,State,Zip: HEMET, CA 92545  
Owner/Operator Telephone: 951-766-6524  
Owner/Operator Telephone Ext: Not reported  
Owner/Operator Fax: Not reported  
Owner/Operator Email: Not reported

Owner/Operator Indicator: Owner  
Owner/Operator Name: COUNTY OF RIVERSIDE DEPT ENV HEALTH  
Legal Status: Other  
Date Became Current: Not reported  
Date Ended Current: Not reported  
Owner/Operator Address: 4065 COUNTY CIRCLE DR  
Owner/Operator City,State,Zip: RIVERSIDE, CA 92503-3410  
Owner/Operator Telephone: 951-358-5055  
Owner/Operator Telephone Ext: Not reported  
Owner/Operator Fax: Not reported  
Owner/Operator Email: Not reported

Historic Generators:

Receive Date: 2013-01-10 00:00:00.0  
Handler Name: RIVERSIDE COUNTY DEPT OF ENVIRONMENTAL HEALTH HAZARDOUS MATERIALS BRAN  
Federal Waste Generator Description: Not a generator, verified  
State District Owner: Not reported  
Large Quantity Handler of Universal Waste: No  
Recognized Trader Importer: No  
Recognized Trader Exporter: No  
Spent Lead Acid Battery Importer: No  
Spent Lead Acid Battery Exporter: No  
Current Record: Yes  
Non Storage Recycler Activity: Not reported  
Electronic Manifest Broker: Not reported

List of NAICS Codes and Descriptions:

NAICS Code: 92312  
NAICS Description: ADMINISTRATION OF PUBLIC HEALTH PROGRAMS

Facility Has Received Notices of Violations:

Violations: No Violations Found

Evaluation Action Summary:

Evaluations: No Evaluations Found

Map ID  
 Direction  
 Distance  
 Elevation

MAP FINDINGS

Site

Database(s)

EDR ID Number  
 EPA ID Number

<b>A6</b> <b>SE</b> <b>&lt; 1/8</b> <b>0.021 mi.</b> <b>111 ft.</b>  <b>Relative:</b> <b>Lower</b>  <b>Actual:</b> <b>1584 ft.</b>	<b>COUNTY OF RIVERSIDE FLEET SERVICES</b> <b>25241 COTTONWOOD AVE</b> <b>MORENO VALLEY, CA 92553</b>  <b>Site 6 of 8 in cluster A</b>  RCRA NonGen / NLR:	<b>RCRA NonGen / NLR</b>	<b>1024805166</b> <b>CAL000262150</b>
	Date Form Received by Agency:	2002-11-13 00:00:00.0	
	Handler Name:	COUNTY OF RIVERSIDE FLEET SERVICES	
	Handler Address:	25241 COTTONWOOD AVE	
	Handler City,State,Zip:	MORENO VALLEY, CA 92553	
	EPA ID:	CAL000262150	
	Contact Name:	HERB MILLER	
	Contact Address:	5293 MISSION BLVD.	
	Contact City,State,Zip:	RIVERSIDE, CA 92509	
	Contact Telephone:	951-955-4658	
	Contact Fax:	951-955-4653	
	Contact Email:	HMILLER@RIVCO.ORG	
	Contact Title:	Not reported	
	EPA Region:	09	
	Land Type:	Not reported	
	Federal Waste Generator Description:	Not a generator, verified	
	Non-Notifier:	Not reported	
	Biennial Report Cycle:	Not reported	
	Accessibility:	Not reported	
	Active Site Indicator:	Handler Activities	
	State District Owner:	Not reported	
	State District:	Not reported	
	Mailing Address:	5293 MISSION BLVD	
	Mailing City,State,Zip:	RIVERSIDE, CA 92509-0000	
	Owner Name:	COUNTY OF RIVERSIDE/FLEET SERVICE	
	Owner Type:	Other	
	Operator Name:	HERB MILLER	
	Operator Type:	Other	
	Short-Term Generator Activity:	No	
	Importer Activity:	No	
	Mixed Waste Generator:	No	
	Transporter Activity:	No	
	Transfer Facility Activity:	No	
	Recycler Activity with Storage:	No	
	Small Quantity On-Site Burner Exemption:	No	
	Smelting Melting and Refining Furnace Exemption:	No	
	Underground Injection Control:	No	
	Off-Site Waste Receipt:	No	
	Universal Waste Indicator:	Yes	
	Universal Waste Destination Facility:	Yes	
	Federal Universal Waste:	No	
	Active Site Fed-Reg Treatment Storage and Disposal Facility:	Not reported	
	Active Site Converter Treatment storage and Disposal Facility:	Not reported	
	Active Site State-Reg Treatment Storage and Disposal Facility:	Not reported	
	Active Site State-Reg Handler:	---	
	Federal Facility Indicator:	Not reported	
	Hazardous Secondary Material Indicator:	N	
	Sub-Part K Indicator:	Not reported	
	Commercial TSD Indicator:	No	
	Treatment Storage and Disposal Type:	Not reported	
	2018 GPRA Permit Baseline:	Not on the Baseline	
	2018 GPRA Renewals Baseline:	Not on the Baseline	
	Permit Renewals Workload Universe:	Not reported	

Map ID  
 Direction  
 Distance  
 Elevation

MAP FINDINGS

Site

Database(s)

EDR ID Number  
 EPA ID Number

**COUNTY OF RIVERSIDE FLEET SERVICES (Continued)**

**1024805166**

Permit Workload Universe:	Not reported
Permit Progress Universe:	Not reported
Post-Closure Workload Universe:	Not reported
Closure Workload Universe:	Not reported
202 GPRA Corrective Action Baseline:	No
Corrective Action Workload Universe:	No
Subject to Corrective Action Universe:	No
Non-TSDFs Where RCRA CA has Been Imposed Universe:	No
TSDFs Potentially Subject to CA Under 3004 (u)/(v) Universe:	No
TSDFs Only Subject to CA under Discretionary Auth Universe:	No
Corrective Action Priority Ranking:	No NCAPS ranking
Environmental Control Indicator:	No
Institutional Control Indicator:	No
Human Exposure Controls Indicator:	N/A
Groundwater Controls Indicator:	N/A
Operating TSDF Universe:	Not reported
Full Enforcement Universe:	Not reported
Significant Non-Complier Universe:	No
Unaddressed Significant Non-Complier Universe:	No
Addressed Significant Non-Complier Universe:	No
Significant Non-Complier With a Compliance Schedule Universe:	No
Financial Assurance Required:	Not reported
Handler Date of Last Change:	2018-09-05 20:24:29.0
Recognized Trader-Importer:	No
Recognized Trader-Exporter:	No
Importer of Spent Lead Acid Batteries:	No
Exporter of Spent Lead Acid Batteries:	No
Recycler Activity Without Storage:	No
Manifest Broker:	No
Sub-Part P Indicator:	No

Handler - Owner Operator:

Owner/Operator Indicator:	Owner
Owner/Operator Name:	COUNTY OF RIVERSIDE/FLEET SERVICE
Legal Status:	Other
Date Became Current:	Not reported
Date Ended Current:	Not reported
Owner/Operator Address:	5293 MISSION BLVD
Owner/Operator City,State,Zip:	RIVERSIDE, CA 92509-0000
Owner/Operator Telephone:	909-955-4650
Owner/Operator Telephone Ext:	Not reported
Owner/Operator Fax:	Not reported
Owner/Operator Email:	Not reported

Owner/Operator Indicator:	Operator
Owner/Operator Name:	HERB MILLER
Legal Status:	Other
Date Became Current:	Not reported
Date Ended Current:	Not reported
Owner/Operator Address:	5293 MISSION BLVD.
Owner/Operator City,State,Zip:	RIVERSIDE, CA 92509
Owner/Operator Telephone:	951-955-4658
Owner/Operator Telephone Ext:	Not reported
Owner/Operator Fax:	Not reported
Owner/Operator Email:	Not reported

Map ID  
Direction  
Distance  
Elevation

MAP FINDINGS

Site

Database(s)

EDR ID Number  
EPA ID Number

COUNTY OF RIVERSIDE FLEET SERVICES (Continued)

1024805166

Historic Generators:

Receive Date: 2002-11-13 00:00:00.0  
Handler Name: COUNTY OF RIVERSIDE FLEET SERVICES  
Federal Waste Generator Description: Not a generator, verified  
State District Owner: Not reported  
Large Quantity Handler of Universal Waste: No  
Recognized Trader Importer: No  
Recognized Trader Exporter: No  
Spent Lead Acid Battery Importer: No  
Spent Lead Acid Battery Exporter: No  
Current Record: Yes  
Non Storage Recycler Activity: Not reported  
Electronic Manifest Broker: Not reported

List of NAICS Codes and Descriptions:

NAICS Code: 811111  
NAICS Description: GENERAL AUTOMOTIVE REPAIR  
  
NAICS Code: 92119  
NAICS Description: OTHER GENERAL GOVERNMENT SUPPORT

Facility Has Received Notices of Violations:

Violations: No Violations Found

Evaluation Action Summary:

Evaluations: No Evaluations Found

A7  
SE  
< 1/8  
0.021 mi.  
111 ft.

SUNNYMEAD ROAD YARD  
25241 COTTONWOOD AVE  
MORENO VALLEY, CA 92388

HIST UST U001575690  
N/A

Site 7 of 8 in cluster A

Relative:  
Lower  
Actual:  
1584 ft.

HIST UST:  
Name: SUNNYMEAD ROAD YARD  
Address: 25241 COTTONWOOD AVE  
City,State,Zip: MORENO VALLEY, CA 92388  
File Number: Not reported  
URL: Not reported  
Region: STATE  
Facility ID: 00000065439  
Facility Type: Other  
Other Type: VEHICLE REPAIR  
Contact Name: ROBERT MOSS  
Telephone: 7142423426  
Owner Name: COUNTY OF RIVERSIDE ROAD DEPAR  
Owner Address: 4080 LEMON STREET  
Owner City,St,Zip: RIVERSIDE, CA 92501  
Total Tanks: 0002  
  
Tank Num: 001  
Container Num: 1  
Year Installed: 1957  
Tank Capacity: 00001000  
Tank Used for: PRODUCT



Map ID  
Direction  
Distance  
Elevation

MAP FINDINGS

Site

Database(s)

EDR ID Number  
EPA ID Number

**SUNNYMEAD ROAD YARD (Continued)**

**U001575690**

Type of Fuel: DIESEL  
Container Construction Thickness: Not reported  
Leak Detection: Stock Inventor  
  
Tank Num: 002  
Container Num: 2  
Year Installed: 1957  
Tank Capacity: 00000500  
Tank Used for: PRODUCT  
Type of Fuel: UNLEADED  
Container Construction Thickness: Not reported  
Leak Detection: Stock Inventor

**A8  
SE  
< 1/8  
0.021 mi.  
111 ft.**

**RIVERSIDE COUNTY WASTE MANAGEMENT DEPT  
25241 COTTONWOOD AVE  
MORENO VALLEY, CA 92553**

**CERS HAZ WASTE  
CERS TANKS  
HAZNET  
CERS  
HWTS**

**S113087926  
N/A**

**Site 8 of 8 in cluster A**

**Relative:  
Lower  
Actual:  
1584 ft.**

**CERS HAZ WASTE:**

Name: COUNTY OF RIVERSIDE FLEET SERVICES  
Address: 25241 COTTONWOOD AVE  
City,State,Zip: MORENO VALLEY, CA 92553  
Site ID: 22092  
CERS ID: 10316008  
CERS Description: Hazardous Waste Generator

Name: RIVERSIDE COUNTY DEH HAZARDOUS MATERIALS BRANCH MORENO VALLEY CONNEX  
Address: 25241 COTTONWOOD AVE  
City,State,Zip: MORENO VALLEY, CA 92553  
Site ID: 148354  
CERS ID: 10423831  
CERS Description: Hazardous Waste Generator

**CERS TANKS:**

Name: COUNTY OF RIVERSIDE FLEET SERVICES  
Address: 25241 COTTONWOOD AVE  
City,State,Zip: MORENO VALLEY, CA 92553  
Site ID: 22092  
CERS ID: 10316008  
CERS Description: Aboveground Petroleum Storage

**HAZNET:**

Name: RIVERSIDE COUNTY WASTE MANAGEMENT DEPT  
Address: 25241 COTTONWOOD AVE  
Address 2: Not reported  
City,State,Zip: MORENO VALLEY, CA 925530000  
Contact: M HICKMAN/PROGRAM COORDINATOR  
Telephone: 9098463308  
Mailing Name: Not reported  
Mailing Address: 14310 FREDRICK ST

Year: 2003  
Gepaid: CAL000167676  
TSD EPA ID: CAT000613927  
CA Waste Code: 134 - Aqueous solution with total organic residues less than 10 percent

Map ID  
Direction  
Distance  
Elevation

MAP FINDINGS

Site

Database(s)

EDR ID Number  
EPA ID Number

RIVERSIDE COUNTY WASTE MANAGEMENT DEPT (Continued)

S113087926

Disposal Method:	H01 - Transfer Station
Tons:	0.0798
Year:	2002
Gepaid:	CAL000167676
TSD EPA ID:	CAT000613927
CA Waste Code:	134 - Aqueous solution with total organic residues less than 10 percent
Disposal Method:	H01 - Transfer Station
Tons:	0.3066
Year:	2002
Gepaid:	CAL000167676
TSD EPA ID:	CAD982444481
CA Waste Code:	352 - Other organic solids
Disposal Method:	H01 - Transfer Station
Tons:	0.7
Year:	2002
Gepaid:	CAL000167676
TSD EPA ID:	CAD982444481
CA Waste Code:	512 - Other empty containers 30 gallons or more
Disposal Method:	H01 - Transfer Station
Tons:	0.3
Year:	2001
Gepaid:	CAL000167676
TSD EPA ID:	CAD008252405
CA Waste Code:	221 - Waste oil and mixed oil
Disposal Method:	R01 - Recycler
Tons:	1.083
Year:	2000
Gepaid:	CAL000167676
TSD EPA ID:	CAT080013352
CA Waste Code:	221 - Waste oil and mixed oil
Disposal Method:	R01 - Recycler
Tons:	1.14
Year:	1999
Gepaid:	CAL000167676
TSD EPA ID:	CAD028409019
CA Waste Code:	241 - Tank bottom waste
Disposal Method:	T01 - Treatment, Tank
Tons:	0.7297
Year:	1998
Gepaid:	CAL000167676
TSD EPA ID:	CAT000613893
CA Waste Code:	134 - Aqueous solution with total organic residues less than 10 percent
Disposal Method:	H01 - Transfer Station
Tons:	0.042
Year:	1998
Gepaid:	CAL000167676
TSD EPA ID:	CAD093459485

Map ID  
Direction  
Distance  
Elevation

MAP FINDINGS

Site

Database(s)

EDR ID Number  
EPA ID Number

**RIVERSIDE COUNTY WASTE MANAGEMENT DEPT (Continued)**

**S113087926**

CA Waste Code: 342 - Organic liquids with metals (Alkaline solution (pH >= 12.5) with metals)  
Disposal Method: H01 - Transfer Station  
Tons: 0.1  
  
Year: 1998  
Gepaid: CAL000167676  
TSD EPA ID: CAT000613893  
CA Waste Code: 134 - Aqueous solution with total organic residues less than 10 percent  
Disposal Method: T01 - Treatment, Tank  
Tons: 0.1638

[Click this hyperlink](#) while viewing on your computer to access 4 additional CA HAZNET: record(s) in the EDR Site Report.

Additional Info:

Year: 1997  
Gen EPA ID: CAL000167676  
  
Shipment Date: 19970729  
Creation Date: 12/11/1997 0:00:00  
Receipt Date: 19970806  
Manifest ID: 96739265  
Trans EPA ID: CAL000126258  
Trans Name: Not reported  
Trans 2 EPA ID: Not reported  
Trans 2 Name: Not reported  
TSDF EPA ID: CAD008252405  
Trans Name: Not reported  
TSDF Alt EPA ID: Not reported  
TSDF Alt Name: Not reported  
Waste Code Description: 352 - Other organic solids  
RCRA Code: Not reported  
Meth Code: R01 - Recycler  
Quantity Tons: 0.075  
Waste Quantity: 150  
Quantity Unit: P  
Additional Code 1: Not reported  
Additional Code 2: Not reported  
Additional Code 3: Not reported  
Additional Code 4: Not reported  
Additional Code 5: Not reported  
  
Shipment Date: 19970515  
Creation Date: 12/4/1997 0:00:00  
Receipt Date: 19970521  
Manifest ID: 96407958  
Trans EPA ID: CAL000126258  
Trans Name: Not reported  
Trans 2 EPA ID: Not reported  
Trans 2 Name: Not reported  
TSDF EPA ID: Not reported  
Trans Name: Not reported  
TSDF Alt EPA ID: Not reported  
TSDF Alt Name: Not reported

Map ID  
Direction  
Distance  
Elevation

MAP FINDINGS

Site

Database(s)

EDR ID Number  
EPA ID Number

**RIVERSIDE COUNTY WASTE MANAGEMENT DEPT (Continued)**

**S113087926**

Waste Code Description: 352 - Other organic solids  
RCRA Code: Not reported  
Meth Code: R01 - Recycler  
Quantity Tons: 0.1  
Waste Quantity: 200  
Quantity Unit: P  
Additional Code 1: Not reported  
Additional Code 2: Not reported  
Additional Code 3: Not reported  
Additional Code 4: Not reported  
Additional Code 5: Not reported

Additional Info:

Year: 2000  
Gen EPA ID: CAL000167676

Shipment Date: 20000623  
Creation Date: 9/11/2000 0:00:00  
Receipt Date: 20000623  
Manifest ID: 20221810  
Trans EPA ID: CAD982403198  
Trans Name: Not reported  
Trans 2 EPA ID: Not reported  
Trans 2 Name: Not reported  
TSDf EPA ID: CAT080013352  
Trans Name: Not reported  
TSDf Alt EPA ID: CAT080013352  
TSDf Alt Name: Not reported  
Waste Code Description: 221 - Waste oil and mixed oil  
RCRA Code: Not reported  
Meth Code: R01 - Recycler  
Quantity Tons: 1.14  
Waste Quantity: 300  
Quantity Unit: G  
Additional Code 1: Not reported  
Additional Code 2: Not reported  
Additional Code 3: Not reported  
Additional Code 4: Not reported  
Additional Code 5: Not reported

Additional Info:

Year: 1998  
Gen EPA ID: CAL000167676

Shipment Date: 19980902  
Creation Date: 11/2/1998 0:00:00  
Receipt Date: 19980908  
Manifest ID: 98279439  
Trans EPA ID: ILD984908202  
Trans Name: Not reported  
Trans 2 EPA ID: Not reported  
Trans 2 Name: Not reported  
TSDf EPA ID: CAT000613893  
Trans Name: Not reported  
TSDf Alt EPA ID: Not reported  
TSDf Alt Name: Not reported

Map ID  
Direction  
Distance  
Elevation

MAP FINDINGS

Site

Database(s)

EDR ID Number  
EPA ID Number

RIVERSIDE COUNTY WASTE MANAGEMENT DEPT (Continued)

S113087926

Waste Code Description: 134 - Aqueous solution with <10% total organic residues  
RCRA Code: D006  
Meth Code: H01 - Transfer Station  
Quantity Tons: 0.042  
Waste Quantity: 10  
Quantity Unit: G  
Additional Code 1: Not reported  
Additional Code 2: Not reported  
Additional Code 3: Not reported  
Additional Code 4: Not reported  
Additional Code 5: Not reported

Shipment Date: 19980716  
Creation Date: 9/15/1998 0:00:00  
Receipt Date: 19980724  
Manifest ID: 98238595  
Trans EPA ID: ILD984908202  
Trans Name: Not reported  
Trans 2 EPA ID: Not reported  
Trans 2 Name: Not reported  
TSDf EPA ID: CAT000613893  
Trans Name: Not reported  
TSDf Alt EPA ID: Not reported  
TSDf Alt Name: Not reported  
Waste Code Description: 134 - Aqueous solution with <10% total organic residues  
RCRA Code: D006  
Meth Code: T01 - Treatment, Tank  
Quantity Tons: 0.1092  
Waste Quantity: 26  
Quantity Unit: G  
Additional Code 1: Not reported  
Additional Code 2: Not reported  
Additional Code 3: Not reported  
Additional Code 4: Not reported  
Additional Code 5: Not reported

Shipment Date: 19980710  
Creation Date: 9/15/1998 0:00:00  
Receipt Date: 19980716  
Manifest ID: 98181186  
Trans EPA ID: ILD984908202  
Trans Name: Not reported  
Trans 2 EPA ID: Not reported  
Trans 2 Name: Not reported  
TSDf EPA ID: CAT000613893  
Trans Name: Not reported  
TSDf Alt EPA ID: CAT000613893  
TSDf Alt Name: Not reported  
Waste Code Description: 134 - Aqueous solution with <10% total organic residues  
RCRA Code: D006  
Meth Code: T01 - Treatment, Tank  
Quantity Tons: 0.0546  
Waste Quantity: 13  
Quantity Unit: G  
Additional Code 1: Not reported  
Additional Code 2: Not reported  
Additional Code 3: Not reported

Map ID  
Direction  
Distance  
Elevation

MAP FINDINGS

Site

Database(s)

EDR ID Number  
EPA ID Number

RIVERSIDE COUNTY WASTE MANAGEMENT DEPT (Continued)

S113087926

Additional Code 4: Not reported  
Additional Code 5: Not reported  
  
Shipment Date: 19980515  
Creation Date: 7/15/1998 0:00:00  
Receipt Date: 19980526  
Manifest ID: 97364276  
Trans EPA ID: ILD984908202  
Trans Name: Not reported  
Trans 2 EPA ID: Not reported  
Trans 2 Name: Not reported  
TSDf EPA ID: CAD093459485  
Trans Name: Not reported  
TSDf Alt EPA ID: CAD093459485  
TSDf Alt Name: Not reported  
Waste Code Description: 342 - Organic liquids with metals (see 121  
RCRA Code: D006  
Meth Code: H01 - Transfer Station  
Quantity Tons: 0.0417  
Waste Quantity: 10  
Quantity Unit: G  
Additional Code 1: Not reported  
Additional Code 2: Not reported  
Additional Code 3: Not reported  
Additional Code 4: Not reported  
Additional Code 5: Not reported

Shipment Date: 19980316  
Creation Date: 5/26/1998 0:00:00  
Receipt Date: 19980325  
Manifest ID: 97386489  
Trans EPA ID: ILD984908202  
Trans Name: Not reported  
Trans 2 EPA ID: Not reported  
Trans 2 Name: Not reported  
TSDf EPA ID: CAD093459485  
Trans Name: Not reported  
TSDf Alt EPA ID: Not reported  
TSDf Alt Name: Not reported  
Waste Code Description: 342 - Organic liquids with metals (see 121  
RCRA Code: D006  
Meth Code: H01 - Transfer Station  
Quantity Tons: 0.0583  
Waste Quantity: 14  
Quantity Unit: G  
Additional Code 1: Not reported  
Additional Code 2: Not reported  
Additional Code 3: Not reported  
Additional Code 4: Not reported  
Additional Code 5: Not reported

Additional Info:  
Year: 1999  
Gen EPA ID: CAL000167676

Shipment Date: 19991014  
Creation Date: 11/22/1999 0:00:00

Map ID  
Direction  
Distance  
Elevation

MAP FINDINGS

Site

Database(s)

EDR ID Number  
EPA ID Number

**RIVERSIDE COUNTY WASTE MANAGEMENT DEPT (Continued)**

**S113087926**

Receipt Date: 19991018  
Manifest ID: 98114637  
Trans EPA ID: CAT080012800  
Trans Name: Not reported  
Trans 2 EPA ID: Not reported  
Trans 2 Name: Not reported  
TSDf EPA ID: CAD028409019  
Trans Name: Not reported  
TSDf Alt EPA ID: Not reported  
TSDf Alt Name: Not reported  
Waste Code Description: 241 - Tank bottom waste 251 Still bottoms with halogenated organics  
RCRA Code: Not reported  
Meth Code: T01 - Treatment, Tank  
Quantity Tons: 0.7297  
Waste Quantity: 175  
Quantity Unit: G  
Additional Code 1: Not reported  
Additional Code 2: Not reported  
Additional Code 3: Not reported  
Additional Code 4: Not reported  
Additional Code 5: Not reported

Additional Info:

Year: 2003  
Gen EPA ID: CAL000167676

Shipment Date: 20030224  
Creation Date: 5/18/2003 14:34:25  
Receipt Date: 20030224  
Manifest ID: 22433269  
Trans EPA ID: TXR000050930  
Trans Name: Not reported  
Trans 2 EPA ID: Not reported  
Trans 2 Name: Not reported  
TSDf EPA ID: CAT000613927  
Trans Name: Not reported  
TSDf Alt EPA ID: CAT000613927  
TSDf Alt Name: Not reported  
Waste Code Description: 134 - Aqueous solution with <10% total organic residues  
RCRA Code: Not reported  
Meth Code: H01 - Transfer Station  
Quantity Tons: 0.063  
Waste Quantity: 15  
Quantity Unit: G  
Additional Code 1: Not reported  
Additional Code 2: Not reported  
Additional Code 3: Not reported  
Additional Code 4: Not reported  
Additional Code 5: Not reported

Shipment Date: 20030224  
Creation Date: 5/18/2003 14:34:25  
Receipt Date: 20030224  
Manifest ID: 22433269  
Trans EPA ID: TXR000050930  
Trans Name: Not reported  
Trans 2 EPA ID: Not reported

Map ID  
Direction  
Distance  
Elevation

MAP FINDINGS

Site

Database(s)

EDR ID Number  
EPA ID Number

RIVERSIDE COUNTY WASTE MANAGEMENT DEPT (Continued)

S113087926

Trans 2 Name: Not reported  
TSDf EPA ID: CAT000613927  
Trans Name: Not reported  
TSDf Alt EPA ID: CAT000613927  
TSDf Alt Name: Not reported  
Waste Code Description: 134 - Aqueous solution with <10% total organic residues  
RCRA Code: D039  
Meth Code: H01 - Transfer Station  
Quantity Tons: 0.0168  
Waste Quantity: 4  
Quantity Unit: G  
Additional Code 1: Not reported  
Additional Code 2: Not reported  
Additional Code 3: Not reported  
Additional Code 4: Not reported  
Additional Code 5: Not reported

Additional Info:

Year: 2002  
Gen EPA ID: CAL000167676

Shipment Date: 20021230  
Creation Date: 4/1/2003 18:31:07  
Receipt Date: 20021230  
Manifest ID: 22201599  
Trans EPA ID: SCR000075150  
Trans Name: Not reported  
Trans 2 EPA ID: Not reported  
Trans 2 Name: Not reported  
TSDf EPA ID: CAT000613927  
Trans Name: Not reported  
TSDf Alt EPA ID: Not reported  
TSDf Alt Name: Not reported  
Waste Code Description: 134 - Aqueous solution with <10% total organic residues  
RCRA Code: Not reported  
Meth Code: H01 - Transfer Station  
Quantity Tons: 0.084  
Waste Quantity: 20  
Quantity Unit: G  
Additional Code 1: Not reported  
Additional Code 2: Not reported  
Additional Code 3: Not reported  
Additional Code 4: Not reported  
Additional Code 5: Not reported

Shipment Date: 20021230  
Creation Date: 4/1/2003 18:31:07  
Receipt Date: 20021230  
Manifest ID: 22201599  
Trans EPA ID: SCR000075150  
Trans Name: Not reported  
Trans 2 EPA ID: Not reported  
Trans 2 Name: Not reported  
TSDf EPA ID: CAT000613927  
Trans Name: Not reported  
TSDf Alt EPA ID: Not reported  
TSDf Alt Name: Not reported



Map ID  
Direction  
Distance  
Elevation

MAP FINDINGS

Site

Database(s)

EDR ID Number  
EPA ID Number

RIVERSIDE COUNTY WASTE MANAGEMENT DEPT (Continued)

S113087926

Waste Code Description: 134 - Aqueous solution with <10% total organic residues  
RCRA Code: D039  
Meth Code: H01 - Transfer Station  
Quantity Tons: 0.0168  
Waste Quantity: 4  
Quantity Unit: G  
Additional Code 1: Not reported  
Additional Code 2: Not reported  
Additional Code 3: Not reported  
Additional Code 4: Not reported  
Additional Code 5: Not reported

Shipment Date: 20021106  
Creation Date: 2/7/2003 18:31:45  
Receipt Date: 20021106  
Manifest ID: 21939136  
Trans EPA ID: SCR000075150  
Trans Name: Not reported  
Trans 2 EPA ID: Not reported  
Trans 2 Name: Not reported  
TSDf EPA ID: CAT000613927  
Trans Name: Not reported  
TSDf Alt EPA ID: Not reported  
TSDf Alt Name: Not reported  
Waste Code Description: 134 - Aqueous solution with <10% total organic residues  
RCRA Code: D039  
Meth Code: H01 - Transfer Station  
Quantity Tons: 0.0168  
Waste Quantity: 4  
Quantity Unit: G  
Additional Code 1: Not reported  
Additional Code 2: Not reported  
Additional Code 3: Not reported  
Additional Code 4: Not reported  
Additional Code 5: Not reported

Shipment Date: 20021106  
Creation Date: 2/7/2003 18:31:45  
Receipt Date: 20021106  
Manifest ID: 21939136  
Trans EPA ID: SCR000075150  
Trans Name: Not reported  
Trans 2 EPA ID: Not reported  
Trans 2 Name: Not reported  
TSDf EPA ID: CAT000613927  
Trans Name: Not reported  
TSDf Alt EPA ID: Not reported  
TSDf Alt Name: Not reported  
Waste Code Description: 134 - Aqueous solution with <10% total organic residues  
RCRA Code: Not reported  
Meth Code: H01 - Transfer Station  
Quantity Tons: 0.084  
Waste Quantity: 20  
Quantity Unit: G  
Additional Code 1: Not reported  
Additional Code 2: Not reported  
Additional Code 3: Not reported

Map ID  
Direction  
Distance  
Elevation

MAP FINDINGS

Site

Database(s)

EDR ID Number  
EPA ID Number

RIVERSIDE COUNTY WASTE MANAGEMENT DEPT (Continued)

S113087926

Additional Code 4:	Not reported
Additional Code 5:	Not reported
Shipment Date:	20021009
Creation Date:	2/18/2003 18:31:24
Receipt Date:	20021009
Manifest ID:	21705193
Trans EPA ID:	CAD982444481
Trans Name:	Not reported
Trans 2 EPA ID:	Not reported
Trans 2 Name:	Not reported
TSDf EPA ID:	CAD982444481
Trans Name:	Not reported
TSDf Alt EPA ID:	Not reported
TSDf Alt Name:	Not reported
Waste Code Description:	512 - Other empty containers 30 gallons or more
RCRA Code:	Not reported
Meth Code:	H01 - Transfer Station
Quantity Tons:	0.3
Waste Quantity:	600
Quantity Unit:	P
Additional Code 1:	Not reported
Additional Code 2:	Not reported
Additional Code 3:	Not reported
Additional Code 4:	Not reported
Additional Code 5:	Not reported
Shipment Date:	20020930
Creation Date:	2/18/2003 18:31:24
Receipt Date:	20020930
Manifest ID:	21705405
Trans EPA ID:	CAD982444481
Trans Name:	Not reported
Trans 2 EPA ID:	Not reported
Trans 2 Name:	Not reported
TSDf EPA ID:	CAD982444481
Trans Name:	Not reported
TSDf Alt EPA ID:	Not reported
TSDf Alt Name:	Not reported
Waste Code Description:	352 - Other organic solids
RCRA Code:	Not reported
Meth Code:	H01 - Transfer Station
Quantity Tons:	0.7
Waste Quantity:	1400
Quantity Unit:	P
Additional Code 1:	Not reported
Additional Code 2:	Not reported
Additional Code 3:	Not reported
Additional Code 4:	Not reported
Additional Code 5:	Not reported
Shipment Date:	20020410
Creation Date:	7/29/2002 18:38:23
Receipt Date:	20020410
Manifest ID:	21583095
Trans EPA ID:	SCR000075150
Trans Name:	Not reported

Map ID  
Direction  
Distance  
Elevation

MAP FINDINGS

Site

Database(s)

EDR ID Number  
EPA ID Number

**RIVERSIDE COUNTY WASTE MANAGEMENT DEPT (Continued)**

**S113087926**

Trans 2 EPA ID: Not reported  
Trans 2 Name: Not reported  
TSDf EPA ID: CAT000613927  
Trans Name: Not reported  
TSDf Alt EPA ID: Not reported  
TSDf Alt Name: Not reported  
Waste Code Description: 134 - Aqueous solution with <10% total organic residues  
RCRA Code: Not reported  
Meth Code: H01 - Transfer Station  
Quantity Tons: 0.105  
Waste Quantity: 25  
Quantity Unit: G  
Additional Code 1: Not reported  
Additional Code 2: Not reported  
Additional Code 3: Not reported  
Additional Code 4: Not reported  
Additional Code 5: Not reported

Additional Info:

Year: 2001  
Gen EPA ID: CAL000167676

Shipment Date: 20010718  
Creation Date: 10/3/2001 0:00:00  
Receipt Date: 20010718  
Manifest ID: 21173892  
Trans EPA ID: CAL000159893  
Trans Name: Not reported  
Trans 2 EPA ID: Not reported  
Trans 2 Name: Not reported  
TSDf EPA ID: CAD008252405  
Trans Name: Not reported  
TSDf Alt EPA ID: CAD008252405  
TSDf Alt Name: Not reported  
Waste Code Description: 221 - Waste oil and mixed oil  
RCRA Code: F002  
Meth Code: R01 - Recycler  
Quantity Tons: 1.083  
Waste Quantity: 285  
Quantity Unit: G  
Additional Code 1: Not reported  
Additional Code 2: Not reported  
Additional Code 3: Not reported  
Additional Code 4: Not reported  
Additional Code 5: Not reported

Additional Info:

Year: 1996  
Gen EPA ID: CAL000167676

Shipment Date: 19961219  
Creation Date: 5/30/1997 0:00:00  
Receipt Date: 19961227  
Manifest ID: 96408321  
Trans EPA ID: CAL000159635  
Trans Name: Not reported

Map ID  
Direction  
Distance  
Elevation

MAP FINDINGS

Site

Database(s)

EDR ID Number  
EPA ID Number

**RIVERSIDE COUNTY WASTE MANAGEMENT DEPT (Continued)**

**S113087926**

Trans 2 EPA ID: CAD982403198  
Trans 2 Name: Not reported  
TSDf EPA ID: CAD008252405  
Trans Name: Not reported  
TSDf Alt EPA ID: Not reported  
TSDf Alt Name: Not reported  
Waste Code Description: 352 - Other organic solids  
RCRA Code: Not reported  
Meth Code: R01 - Recycler  
Quantity Tons: 0.2  
Waste Quantity: 400  
Quantity Unit: P  
Additional Code 1: Not reported  
Additional Code 2: Not reported  
Additional Code 3: Not reported  
Additional Code 4: Not reported  
Additional Code 5: Not reported  
  
Shipment Date: 19960905  
Creation Date: 5/30/1997 0:00:00  
Receipt Date: 19960905  
Manifest ID: 96035673  
Trans EPA ID: CAD981376213  
Trans Name: Not reported  
Trans 2 EPA ID: Not reported  
Trans 2 Name: Not reported  
TSDf EPA ID: CAT080025711  
Trans Name: Not reported  
TSDf Alt EPA ID: Not reported  
TSDf Alt Name: Not reported  
Waste Code Description: 221 - Waste oil and mixed oil  
RCRA Code: Not reported  
Meth Code: R01 - Recycler  
Quantity Tons: 0.76  
Waste Quantity: 200  
Quantity Unit: G  
Additional Code 1: Not reported  
Additional Code 2: Not reported  
Additional Code 3: Not reported  
Additional Code 4: Not reported  
Additional Code 5: Not reported

**CERS:**

Name: RIVERSIDE COUNTY DEH HAZARDOUS MATERIALS BRANCH MORENO VALLEY CONNEX  
Address: 25241 COTTONWOOD AVE  
City,State,Zip: MORENO VALLEY, CA 92553  
Site ID: 148354  
CERS ID: 10423831  
CERS Description: Chemical Storage Facilities

**Evaluation:**

Eval General Type: Compliance Evaluation Inspection  
Eval Date: 09-27-2016  
Violations Found: No  
Eval Type: Routine done by local agency  
Eval Notes: Not reported  
Eval Division: Riverside County Department of Env Health

Map ID  
Direction  
Distance  
Elevation

MAP FINDINGS

Site

Database(s)

EDR ID Number  
EPA ID Number

**RIVERSIDE COUNTY WASTE MANAGEMENT DEPT (Continued)**

**S113087926**

Eval Program: HW  
Eval Source: CERS  
  
Eval General Type: Compliance Evaluation Inspection  
Eval Date: 09-27-2016  
Violations Found: No  
Eval Type: Routine done by local agency  
Eval Notes: Not reported  
Eval Division: Riverside County Department of Env Health  
Eval Program: HMRRP  
Eval Source: CERS

Coordinates:  
Site ID: 148354  
Facility Name: Riverside County DEH Hazardous Materials Branch Moreno Valley Connex  
Env Int Type Code: HWG  
Program ID: 10423831  
Coord Name: Not reported  
Ref Point Type Desc: Center of a facility or station.  
Latitude: 33.924510  
Longitude: -117.220320

Affiliation:  
Affiliation Type Desc: Identification Signer  
Entity Name: Lisa Mitchell  
Entity Title: Supervising EHS  
Affiliation Address: Not reported  
Affiliation City: Not reported  
Affiliation State: Not reported  
Affiliation Country: Not reported  
Affiliation Zip: Not reported  
Affiliation Phone: Not reported  
  
Affiliation Type Desc: Operator  
Entity Name: Riverside County DEH Hazardous Materials Mgmt. Branch  
Entity Title: Not reported  
Affiliation Address: Not reported  
Affiliation City: Not reported  
Affiliation State: Not reported  
Affiliation Country: Not reported  
Affiliation Zip: Not reported  
Affiliation Phone: (951) 766-6524  
  
Affiliation Type Desc: Environmental Contact  
Entity Name: Lisa Mitchell  
Entity Title: Not reported  
Affiliation Address: 800 S. Sanderson Ave., #102  
Affiliation City: Hemet  
Affiliation State: CA  
Affiliation Country: Not reported  
Affiliation Zip: 92545  
Affiliation Phone: Not reported  
  
Affiliation Type Desc: Facility Mailing Address  
Entity Name: Mailing Address  
Entity Title: Not reported

Map ID  
Direction  
Distance  
Elevation

MAP FINDINGS

Site

Database(s)

EDR ID Number  
EPA ID Number

**RIVERSIDE COUNTY WASTE MANAGEMENT DEPT (Continued)**

**S113087926**

Affiliation Address: 800 South Sanderson Ave., #102  
Affiliation City: Hemet  
Affiliation State: CA  
Affiliation Country: Not reported  
Affiliation Zip: 92545  
Affiliation Phone: Not reported

Affiliation Type Desc: Legal Owner  
Entity Name: County of Riverside DEH  
Entity Title: Not reported  
Affiliation Address: 4065 County Circle Dr.  
Affiliation City: Riverside  
Affiliation State: CA  
Affiliation Country: United States  
Affiliation Zip: 92503  
Affiliation Phone: (951) 358-5055

Affiliation Type Desc: CUPA District  
Entity Name: Riverside Cnty Env Health  
Entity Title: Not reported  
Affiliation Address: 4065 County Circle Drive, Room 104  
Affiliation City: Riverside  
Affiliation State: CA  
Affiliation Country: Not reported  
Affiliation Zip: 92503  
Affiliation Phone: (951) 358-5055

Affiliation Type Desc: Document Preparer  
Entity Name: Kacey Gill  
Entity Title: Not reported  
Affiliation Address: Not reported  
Affiliation City: Not reported  
Affiliation State: Not reported  
Affiliation Country: Not reported  
Affiliation Zip: Not reported  
Affiliation Phone: Not reported

Affiliation Type Desc: Parent Corporation  
Entity Name: Riverside County DEH Hazardous Materials Branch  
Entity Title: Not reported  
Affiliation Address: Not reported  
Affiliation City: Not reported  
Affiliation State: Not reported  
Affiliation Country: Not reported  
Affiliation Zip: Not reported  
Affiliation Phone: Not reported

Name: COUNTY OF RIVERSIDE FLEET SERVICES  
Address: 25241 COTTONWOOD AVE  
City,State,Zip: MORENO VALLEY, CA 92553  
Site ID: 22092  
CERS ID: 10316008  
CERS Description: Chemical Storage Facilities

Violations:  
Site ID: 22092  
Site Name: County Of Riverside Fleet Services

Map ID  
Direction  
Distance  
Elevation

MAP FINDINGS

Site

Database(s)

EDR ID Number  
EPA ID Number

**RIVERSIDE COUNTY WASTE MANAGEMENT DEPT (Continued)**

**S113087926**

Violation Date: 1/3/2018  
Citation: HSC 6.67 25270.4.5(a) - California Health and Safety Code, Chapter 6.67, Section(s) 25270.4.5(a)  
Violation Description: Failure to regularly inspect aboveground valves, piping, and appurtenances.  
Violation Notes: Returned to compliance on 01/09/2018.  
Violation Division: Riverside County Department of Env Health  
Violation Program: APSA  
Violation Source: CERS

Site ID: 22092  
Site Name: County Of Riverside Fleet Services  
Violation Date: 1/3/2018  
Citation: HSC 6.5 25250.22 - California Health and Safety Code, Chapter 6.5, Section(s) 25250.22  
Violation Description: Failure to properly manage used oil and/or fuel filters in accordance with the requirements.  
Violation Notes: Returned to compliance on 01/09/2018.  
Violation Division: Riverside County Department of Env Health  
Violation Program: HW  
Violation Source: CERS

Site ID: 22092  
Site Name: County Of Riverside Fleet Services  
Violation Date: 1/3/2018  
Citation: HSC 6.67 25270.4.5(a) - California Health and Safety Code, Chapter 6.67, Section(s) 25270.4.5(a)  
Violation Description: Failure to comply with one or more of the following requirements: 1. Have record of inspections and integrity tests signed by the appropriate supervisor or inspector. 2. Keep written procedures and records of inspections and integrity tests for at least three years. 3. Keep comparison records.  
Violation Notes: Returned to compliance on 01/09/2018.  
Violation Division: Riverside County Department of Env Health  
Violation Program: APSA  
Violation Source: CERS

Evaluation:  
Eval General Type: Compliance Evaluation Inspection  
Eval Date: 01-03-2018  
Violations Found: No  
Eval Type: Routine done by local agency  
Eval Notes: Not reported  
Eval Division: Riverside County Department of Env Health  
Eval Program: HMRRP  
Eval Source: CERS

Eval General Type: Compliance Evaluation Inspection  
Eval Date: 01-03-2018  
Violations Found: Yes  
Eval Type: Routine done by local agency  
Eval Notes: Not reported  
Eval Division: Riverside County Department of Env Health  
Eval Program: APSA  
Eval Source: CERS

Eval General Type: Other/Unknown

Map ID  
Direction  
Distance  
Elevation

MAP FINDINGS

Site

Database(s)

EDR ID Number  
EPA ID Number

**RIVERSIDE COUNTY WASTE MANAGEMENT DEPT (Continued)**

**S113087926**

Eval Date: 01-09-2018  
Violations Found: No  
Eval Type: Other, not routine, done by local agency  
Eval Notes: Not reported  
Eval Division: Riverside County Department of Env Health  
Eval Program: APSA  
Eval Source: CERS

Eval General Type: Compliance Evaluation Inspection  
Eval Date: 08-08-2013  
Violations Found: No  
Eval Type: Routine done by local agency  
Eval Notes: Not reported  
Eval Division: Riverside County Department of Env Health  
Eval Program: APSA  
Eval Source: CERS

Eval General Type: Compliance Evaluation Inspection  
Eval Date: 09-11-2014  
Violations Found: No  
Eval Type: Routine done by local agency  
Eval Notes: Not reported  
Eval Division: Riverside County Department of Env Health  
Eval Program: HMRRP  
Eval Source: CERS

Eval General Type: Compliance Evaluation Inspection  
Eval Date: 01-03-2018  
Violations Found: Yes  
Eval Type: Routine done by local agency  
Eval Notes: Not reported  
Eval Division: Riverside County Department of Env Health  
Eval Program: HW  
Eval Source: CERS

Eval General Type: Other/Unknown  
Eval Date: 01-09-2018  
Violations Found: No  
Eval Type: Other, not routine, done by local agency  
Eval Notes: Not reported  
Eval Division: Riverside County Department of Env Health  
Eval Program: HW  
Eval Source: CERS

Eval General Type: Compliance Evaluation Inspection  
Eval Date: 09-11-2014  
Violations Found: No  
Eval Type: Routine done by local agency  
Eval Notes: Not reported  
Eval Division: Riverside County Department of Env Health  
Eval Program: HW  
Eval Source: CERS

Coordinates:  
Site ID: 22092  
Facility Name: County Of Riverside Fleet Services  
Env Int Type Code: HWG



Map ID  
Direction  
Distance  
Elevation

MAP FINDINGS

Site

Database(s)

EDR ID Number  
EPA ID Number

**RIVERSIDE COUNTY WASTE MANAGEMENT DEPT (Continued)**

**S113087926**

Program ID: 10316008  
Coord Name: Not reported  
Ref Point Type Desc: Center of a facility or station.  
Latitude: 33.924510  
Longitude: -117.220320

Affiliation:

Affiliation Type Desc: Document Preparer  
Entity Name: Alex Boyajian  
Entity Title: Not reported  
Affiliation Address: Not reported  
Affiliation City: Not reported  
Affiliation State: Not reported  
Affiliation Country: Not reported  
Affiliation Zip: Not reported  
Affiliation Phone: Not reported

Affiliation Type Desc: Legal Owner  
Entity Name: County of Riverside  
Entity Title: Not reported  
Affiliation Address: 4293 Orange St.  
Affiliation City: Riverside  
Affiliation State: CA  
Affiliation Country: United States  
Affiliation Zip: 92501  
Affiliation Phone: (951) 955-4650

Affiliation Type Desc: Parent Corporation  
Entity Name: County of Riverside Fleet Services  
Entity Title: Not reported  
Affiliation Address: Not reported  
Affiliation City: Not reported  
Affiliation State: Not reported  
Affiliation Country: Not reported  
Affiliation Zip: Not reported  
Affiliation Phone: Not reported

Affiliation Type Desc: Environmental Contact  
Entity Name: Alex Boyajian  
Entity Title: Not reported  
Affiliation Address: 4293 Orange St.  
Affiliation City: Riverside  
Affiliation State: CA  
Affiliation Country: Not reported  
Affiliation Zip: 92501  
Affiliation Phone: Not reported

Affiliation Type Desc: Operator  
Entity Name: Jason Lawson  
Entity Title: Not reported  
Affiliation Address: Not reported  
Affiliation City: Not reported  
Affiliation State: Not reported  
Affiliation Country: Not reported  
Affiliation Zip: Not reported  
Affiliation Phone: (951) 413-2782

Map ID  
Direction  
Distance  
Elevation

MAP FINDINGS

Site

Database(s)

EDR ID Number  
EPA ID Number

**RIVERSIDE COUNTY WASTE MANAGEMENT DEPT (Continued)**

**S113087926**

Affiliation Type Desc: CUPA District  
Entity Name: Riverside Cnty Env Health  
Entity Title: Not reported  
Affiliation Address: 4065 County Circle Drive, Room 104  
Affiliation City: Riverside  
Affiliation State: CA  
Affiliation Country: Not reported  
Affiliation Zip: 92503  
Affiliation Phone: (951) 358-5055

Affiliation Type Desc: Facility Mailing Address  
Entity Name: Mailing Address  
Entity Title: Not reported  
Affiliation Address: 4293 Orange St.  
Affiliation City: Riverside  
Affiliation State: CA  
Affiliation Country: Not reported  
Affiliation Zip: 925p1  
Affiliation Phone: Not reported

Affiliation Type Desc: Identification Signer  
Entity Name: Alex Boyajian  
Entity Title: Fleet Operations Manager  
Affiliation Address: Not reported  
Affiliation City: Not reported  
Affiliation State: Not reported  
Affiliation Country: Not reported  
Affiliation Zip: Not reported  
Affiliation Phone: Not reported

Affiliation Type Desc: Property Owner  
Entity Name: County of Riverside  
Entity Title: Not reported  
Affiliation Address: 4293 Orange St.  
Affiliation City: riverside  
Affiliation State: CA  
Affiliation Country: United States  
Affiliation Zip: 92501  
Affiliation Phone: (951) 955-4650

**HWTS:**

Name: RIVERSIDE COUNTY WASTE MANAGEMENT DEPT  
Address: 25241 COTTONWOOD AVE  
Address 2: Not reported  
City,State,Zip: MORENO VALLEY, CA 925530000  
EPA ID: CAL000167676  
Inactive Date: 11/18/2002  
Create Date: 06/21/1995  
Last Act Date: 10/22/2003  
Mailing Name: MICHAEL HARRISON  
Mailing Address: 14310 FREDRICK ST  
Mailing Address 2: Not reported  
Mailing City,State,Zip: MORENO VALLEY, CA 92553  
Owner Name: RIVERSIDE COUNTY WASTE MGMT  
Owner Address: 14310 FREDERICK  
Owner Address 2: Not reported

Map ID  
 Direction  
 Distance  
 Elevation

MAP FINDINGS

Site

Database(s)

EDR ID Number  
 EPA ID Number

**RIVERSIDE COUNTY WASTE MANAGEMENT DEPT (Continued)**

**S113087926**

Owner City,State,Zip: MORENO VALLEY, CA 925530000  
 Contact Name: M HICKMAN/PROGRAM COORDINATOR  
 Contact Address: 14310 FREDERICK  
 Contact Address 2: Not reported  
 City,State,Zip: MORENO VALLEY, CA 925530000

**NAICS:**

EPA ID: CAL000167676  
 Create Date: 2002-03-14 16:36:28.000  
 NAICS Code: 5622  
 NAICS Description: Waste Treatment and Disposal  
 Issued EPA ID Date: 1995-06-21 00:00:00  
 Inactive Date: 2002-11-18 00:00:00  
 Facility Name: RIVERSIDE COUNTY WASTE MANAGEMENT DEPT  
 Facility Address: 25241 COTTONWOOD AVE  
 Facility Address 2: Not reported  
 Facility City: MORENO VALLEY  
 Facility County: Not reported  
 Facility State: CA  
 Facility Zip: 925530000

EPA ID: CAL000167676  
 Create Date: 2003-10-23 15:27:19.000  
 NAICS Code: 92119  
 NAICS Description: Other General Government Support  
 Issued EPA ID Date: 1995-06-21 00:00:00  
 Inactive Date: 2002-11-18 00:00:00  
 Facility Name: RIVERSIDE COUNTY WASTE MANAGEMENT DEPT  
 Facility Address: 25241 COTTONWOOD AVE  
 Facility Address 2: Not reported  
 Facility City: MORENO VALLEY  
 Facility County: Not reported  
 Facility State: CA  
 Facility Zip: 925530000

**9**  
**WNW**  
**1/8-1/4**  
**0.131 mi.**  
**692 ft.**

**DRYCLEAN WEST INC**  
**13373 PERRIS BLVD # E-406**  
**MORENO VALLEY, CA 92553**

**DRYCLEANERS** **S121699855**  
**N/A**

**Relative:**  
**Higher**  
**Actual:**  
**1594 ft.**

**DRYCLEAN SOUTH COAST:**  
 Name: DRYCLEAN WEST INC  
 Address: 13373 PERRIS BLVD # E-406  
 City,State,Zip: MORENO VALLEY, CA 92553  
 Facility ID: 83708  
 Application Number: 243792  
 Permit Number: D36972  
 Status: O  
 Representative Name: STEVEN MATEO  
 Representative Telephone: 714 2477181  
 Permit Status: INACT\_NR  
 BCAT Number: 000234  
 BCAT Description: DRY CLEANING EQUIP PERCHLOROETHYLENE  
 CCAT Number: 04  
 CCAT Description: VAPOR RECOVERY UNIT COMPRESS & CONDENSE  
 UTM East: 479.1000061

Map ID  
 Direction  
 Distance  
 Elevation

MAP FINDINGS

Site

Database(s)

EDR ID Number  
 EPA ID Number

**DRYCLEAN WEST INC (Continued)**

**S121699855**

UTM North: 3753.8000488

**B10**  
**WSW**  
**1/8-1/4**  
**0.141 mi.**  
**743 ft.**

**MORENO II BOOSTER**  
**24999 COTTONWOOD AVE**  
**MORENO VALLEY, CA 92553**

**RCRA NonGen / NLR**

**1024777026**  
**CAC002996963**

**Site 1 of 3 in cluster B**

**Relative:**  
**Higher**  
**Actual:**  
**1592 ft.**

RCRA NonGen / NLR:		
Date Form Received by Agency:		2019-01-17 00:00:00.0
Handler Name:	MORENO II BOOSTER	
Handler Address:		24999 COTTONWOOD AVE
Handler City,State,Zip:		MORENO VALLEY, CA 92553
EPA ID:		CAC002996963
Contact Name:		ANDREA SAAVEDRA
Contact Address:		PO BOX 8300
Contact City,State,Zip:		PERRIS, CA 92572
Contact Telephone:		951-928-3777
Contact Fax:		Not reported
Contact Email:		SAAVEDRA@EMWD.ORG
Contact Title:		Not reported
EPA Region:		09
Land Type:		Not reported
Federal Waste Generator Description:		Not a generator, verified
Non-Notifier:		Not reported
Biennial Report Cycle:		Not reported
Accessibility:		Not reported
Active Site Indicator:		Handler Activities
State District Owner:		Not reported
State District:		Not reported
Mailing Address:		PO BOX 8300
Mailing City,State,Zip:		PERRIS, CA 92572
Owner Name:		EASTERN MUNICIPAL WATER DISTRICT
Owner Type:		Other
Operator Name:		ANDREA SAAVEDRA
Operator Type:		Other
Short-Term Generator Activity:		No
Importer Activity:		No
Mixed Waste Generator:		No
Transporter Activity:		No
Transfer Facility Activity:		No
Recycler Activity with Storage:		No
Small Quantity On-Site Burner Exemption:		No
Smelting Melting and Refining Furnace Exemption:		No
Underground Injection Control:		No
Off-Site Waste Receipt:		No
Universal Waste Indicator:		Yes
Universal Waste Destination Facility:		Yes
Federal Universal Waste:		No
Active Site Fed-Reg Treatment Storage and Disposal Facility:		Not reported
Active Site Converter Treatment storage and Disposal Facility:		Not reported
Active Site State-Reg Treatment Storage and Disposal Facility:		Not reported
Active Site State-Reg Handler:		---
Federal Facility Indicator:		Not reported
Hazardous Secondary Material Indicator:		N
Sub-Part K Indicator:		Not reported
Commercial TSD Indicator:		No
Treatment Storage and Disposal Type:		Not reported

Map ID  
 Direction  
 Distance  
 Elevation

MAP FINDINGS

Site

Database(s)

EDR ID Number  
 EPA ID Number

**MORENO II BOOSTER (Continued)**

**1024777026**

2018 GPRA Permit Baseline:	Not on the Baseline
2018 GPRA Renewals Baseline:	Not on the Baseline
Permit Renewals Workload Universe:	Not reported
Permit Workload Universe:	Not reported
Permit Progress Universe:	Not reported
Post-Closure Workload Universe:	Not reported
Closure Workload Universe:	Not reported
202 GPRA Corrective Action Baseline:	No
Corrective Action Workload Universe:	No
Subject to Corrective Action Universe:	No
Non-TSDFs Where RCRA CA has Been Imposed Universe:	No
TSDFs Potentially Subject to CA Under 3004 (u)/(v) Universe:	No
TSDFs Only Subject to CA under Discretionary Auth Universe:	No
Corrective Action Priority Ranking:	No NCAPS ranking
Environmental Control Indicator:	No
Institutional Control Indicator:	No
Human Exposure Controls Indicator:	N/A
Groundwater Controls Indicator:	N/A
Operating TSDF Universe:	Not reported
Full Enforcement Universe:	Not reported
Significant Non-Complier Universe:	No
Unaddressed Significant Non-Complier Universe:	No
Addressed Significant Non-Complier Universe:	No
Significant Non-Complier With a Compliance Schedule Universe:	No
Financial Assurance Required:	Not reported
Handler Date of Last Change:	2019-02-22 19:40:09.0
Recognized Trader-Importer:	No
Recognized Trader-Exporter:	No
Importer of Spent Lead Acid Batteries:	No
Exporter of Spent Lead Acid Batteries:	No
Recycler Activity Without Storage:	No
Manifest Broker:	No
Sub-Part P Indicator:	No

Handler - Owner Operator:

Owner/Operator Indicator:	Owner
Owner/Operator Name:	EASTERN MUNICIPAL WATER DISTRICT
Legal Status:	Other
Date Became Current:	Not reported
Date Ended Current:	Not reported
Owner/Operator Address:	PO BOX 8300
Owner/Operator City,State,Zip:	PERRIS, CA 92572
Owner/Operator Telephone:	951-928-3777
Owner/Operator Telephone Ext:	Not reported
Owner/Operator Fax:	Not reported
Owner/Operator Email:	Not reported

Owner/Operator Indicator:	Operator
Owner/Operator Name:	ANDREA SAAVEDRA
Legal Status:	Other
Date Became Current:	Not reported
Date Ended Current:	Not reported
Owner/Operator Address:	PO BOX 8300
Owner/Operator City,State,Zip:	PERRIS, CA 92572
Owner/Operator Telephone:	951-928-3777
Owner/Operator Telephone Ext:	Not reported

Map ID  
Direction  
Distance  
Elevation

MAP FINDINGS

Site

Database(s)

EDR ID Number  
EPA ID Number

**MORENO II BOOSTER (Continued)**

**1024777026**

Owner/Operator Fax: Not reported  
Owner/Operator Email: Not reported

Historic Generators:

Receive Date: 2019-01-17 00:00:00.0  
Handler Name: MORENO II BOOSTER  
Federal Waste Generator Description: Not a generator, verified  
State District Owner: Not reported  
Large Quantity Handler of Universal Waste: No  
Recognized Trader Importer: No  
Recognized Trader Exporter: No  
Spent Lead Acid Battery Importer: No  
Spent Lead Acid Battery Exporter: No  
Current Record: Yes  
Non Storage Recycler Activity: Not reported  
Electronic Manifest Broker: Not reported

List of NAICS Codes and Descriptions:

NAICS Code: 221310  
NAICS Description: WATER SUPPLY AND IRRIGATION SYSTEMS

Facility Has Received Notices of Violations:

Violations: No Violations Found

Evaluation Action Summary:

Evaluations: No Evaluations Found

**B11**  
**WSW**  
**1/8-1/4**  
**0.141 mi.**  
**743 ft.**

**EMWD MORENO #2 PUMPING PLANT**  
**24999 COTTONWOOD AVE**  
**MORENO VALLEY, CA 92343**

**Site 2 of 3 in cluster B**

**CERS HAZ WASTE** **S101589980**  
**SWEEPS UST** **N/A**  
**CA FID UST**  
**EMI**  
**CERS**

**Relative:**  
**Higher**

CERS HAZ WASTE:

Name: EMWD MORENO II PUMPING PLANT  
Address: 24999 COTTONWOOD AVE  
City,State,Zip: MORENO VALLEY, CA 92553  
Site ID: 114516  
CERS ID: 10316038  
CERS Description: Hazardous Waste Generator

**Actual:**  
**1592 ft.**

SWEEPS UST:

Name: EMWD MORENO #2 PUMPING PLANT  
Address: 24999 COTTONWOOD AVE  
City: MORENO VALLEY  
Status: Active  
Comp Number: 30920  
Number: 4  
Board Of Equalization: 44-018137  
Referral Date: 10-29-92  
Action Date: 10-29-92  
Created Date: 02-29-88  
Owner Tank Id: 000434  
SWRCB Tank Id: 33-000-030920-000001

Map ID  
Direction  
Distance  
Elevation

MAP FINDINGS

Site

Database(s)

EDR ID Number  
EPA ID Number

**EMWD MORENO #2 PUMPING PLANT (Continued)**

**S101589980**

Tank Status: A  
Capacity: 150  
Active Date: 10-29-92  
Tank Use: OIL  
STG: W  
Content: WASTE OIL  
Number Of Tanks: 1

**CA FID UST:**

Facility ID: 33002020  
Regulated By: UTNKA  
Regulated ID: 00030920  
Cortese Code: Not reported  
SIC Code: Not reported  
Facility Phone: Not reported  
Mail To: Not reported  
Mailing Address: 24500 SAN JACINTO  
Mailing Address 2: Not reported  
Mailing City,St,Zip: MORENO VALLEY 92343  
Contact: Not reported  
Contact Phone: Not reported  
DUNs Number: Not reported  
NPDES Number: Not reported  
EPA ID: Not reported  
Comments: Not reported  
Status: Active

**EMI:**

Name: EASTERN MUNICIPAL WATER DISTRICT  
Address: 24999 COTTONWOOD AVE  
City,State,Zip: MORENO VALLEY, CA  
Year: 2005  
County Code: 33  
Air Basin: SC  
Facility ID: 70282  
Air District Name: SC  
SIC Code: 4941  
Air District Name: SOUTH COAST AQMD  
Community Health Air Pollution Info System: Not reported  
Consolidated Emission Reporting Rule: Not reported  
Total Organic Hydrocarbon Gases Tons/Yr: 1.14  
Reactive Organic Gases Tons/Yr: .104196  
Carbon Monoxide Emissions Tons/Yr: 1.153  
NOX - Oxides of Nitrogen Tons/Yr: .692  
SOX - Oxides of Sulphur Tons/Yr: .00506  
Particulate Matter Tons/Yr: .08445  
Part. Matter 10 Micrometers and Smllr Tons/Yr:.0839433

Name: EASTERN MUNICIPAL WATER DISTRICT  
Address: 24999 COTTONWOOD AVE  
City,State,Zip: MORENO VALLEY, CA 92343  
Year: 2006  
County Code: 33  
Air Basin: SC  
Facility ID: 70282  
Air District Name: SC

Map ID  
Direction  
Distance  
Elevation

MAP FINDINGS

Site

Database(s)

EDR ID Number  
EPA ID Number

**EMWD MORENO #2 PUMPING PLANT (Continued)**

**S101589980**

SIC Code: 4941  
Air District Name: SOUTH COAST AQMD  
Community Health Air Pollution Info System: Not reported  
Consolidated Emission Reporting Rule: Not reported  
Total Organic Hydrocarbon Gases Tons/Yr: 14.03719912472647702  
Reactive Organic Gases Tons/Yr: 1.283  
Carbon Monoxide Emissions Tons/Yr: 2.953  
NOX - Oxides of Nitrogen Tons/Yr: 1.745  
SOX - Oxides of Sulphur Tons/Yr: .004  
Particulate Matter Tons/Yr: .07  
Part. Matter 10 Micrometers and Smlr Tons/Yr: .06958

Name: EASTERN MUNICIPAL WATER DISTRICT  
Address: 24999 COTTONWOOD AVE  
City,State,Zip: MORENO VALLEY, CA  
Year: 2007  
County Code: 33  
Air Basin: SC  
Facility ID: 70282  
Air District Name: SC  
SIC Code: 4941  
Air District Name: SOUTH COAST AQMD  
Community Health Air Pollution Info System: Not reported  
Consolidated Emission Reporting Rule: Not reported  
Total Organic Hydrocarbon Gases Tons/Yr: 14.03719912472647702  
Reactive Organic Gases Tons/Yr: 1.283  
Carbon Monoxide Emissions Tons/Yr: 2.953  
NOX - Oxides of Nitrogen Tons/Yr: 1.745  
SOX - Oxides of Sulphur Tons/Yr: .004  
Particulate Matter Tons/Yr: .07  
Part. Matter 10 Micrometers and Smlr Tons/Yr: .06958

Name: EASTERN MUNICIPAL WATER DISTRICT  
Address: 24999 COTTONWOOD AVE  
City,State,Zip: MORENO VALLEY, CA 92557  
Year: 2008  
County Code: 33  
Air Basin: SC  
Facility ID: 70282  
Air District Name: SC  
SIC Code: 4941  
Air District Name: SOUTH COAST AQMD  
Community Health Air Pollution Info System: Not reported  
Consolidated Emission Reporting Rule: Not reported  
Total Organic Hydrocarbon Gases Tons/Yr: 8.315098468271334792  
Reactive Organic Gases Tons/Yr: .76  
Carbon Monoxide Emissions Tons/Yr: 2.15  
NOX - Oxides of Nitrogen Tons/Yr: 1.06  
SOX - Oxides of Sulphur Tons/Yr: .004695  
Particulate Matter Tons/Yr: .07  
Part. Matter 10 Micrometers and Smlr Tons/Yr: .06958

Name: EASTERN MUNICIPAL WATER DISTRICT  
Address: 24999 COTTONWOOD AVE  
City,State,Zip: MORENO VALLEY, CA 92557  
Year: 2012  
County Code: 33



Map ID  
Direction  
Distance  
Elevation

MAP FINDINGS

Site

Database(s)

EDR ID Number  
EPA ID Number

**EMWD MORENO #2 PUMPING PLANT (Continued)**

**S101589980**

Air Basin: SC  
Facility ID: 70282  
Air District Name: SC  
SIC Code: 4941  
Air District Name: SOUTH COAST AQMD  
Community Health Air Pollution Info System: Not reported  
Consolidated Emission Reporting Rule: Not reported  
Total Organic Hydrocarbon Gases Tons/Yr: 3.0173960613  
Reactive Organic Gases Tons/Yr: 0.27579  
Carbon Monoxide Emissions Tons/Yr: 4.01657  
NOX - Oxides of Nitrogen Tons/Yr: 0.28794  
SOX - Oxides of Sulphur Tons/Yr: 0.00409  
Particulate Matter Tons/Yr: 0.06825  
Part. Matter 10 Micrometers and Smlr Tons/Yr:0.0678405

Name: EASTERN MUNICIPAL WATER DISTRICT  
Address: 24999 COTTONWOOD AVE  
City,State,Zip: MORENO VALLEY, CA 92557  
Year: 2013  
County Code: 33  
Air Basin: SC  
Facility ID: 70282  
Air District Name: SC  
SIC Code: 4941  
Air District Name: SOUTH COAST AQMD  
Community Health Air Pollution Info System: Not reported  
Consolidated Emission Reporting Rule: Not reported  
Total Organic Hydrocarbon Gases Tons/Yr: 3.0549234136  
Reactive Organic Gases Tons/Yr: 0.27922  
Carbon Monoxide Emissions Tons/Yr: 4.06659  
NOX - Oxides of Nitrogen Tons/Yr: 0.29176  
SOX - Oxides of Sulphur Tons/Yr: 0.00414  
Particulate Matter Tons/Yr: 0.0691  
Part. Matter 10 Micrometers and Smlr Tons/Yr:0.0686854

Name: EASTERN MUNICIPAL WATER DISTRICT  
Address: 24999 COTTONWOOD AVE  
City,State,Zip: MORENO VALLEY, CA 92557  
Year: 2014  
County Code: 33  
Air Basin: SC  
Facility ID: 70282  
Air District Name: SC  
SIC Code: 4941  
Air District Name: SOUTH COAST AQMD  
Community Health Air Pollution Info System: Not reported  
Consolidated Emission Reporting Rule: Not reported  
Total Organic Hydrocarbon Gases Tons/Yr: 0.16970998926  
Reactive Organic Gases Tons/Yr: 0.0158  
Carbon Monoxide Emissions Tons/Yr: 1.79512  
NOX - Oxides of Nitrogen Tons/Yr: 0.2649  
SOX - Oxides of Sulphur Tons/Yr: 0.00463  
Particulate Matter Tons/Yr: 0.07725  
Part. Matter 10 Micrometers and Smlr Tons/Yr:0.0767865

Name: EASTERN MUNICIPAL WATER DISTRICT  
Address: 24999 COTTONWOOD AVE

Map ID  
Direction  
Distance  
Elevation

MAP FINDINGS

Site

Database(s)

EDR ID Number  
EPA ID Number

**EMWD MORENO #2 PUMPING PLANT (Continued)**

**S101589980**

City,State,Zip: MORENO VALLEY, CA 92557  
Year: 2015  
County Code: 33  
Air Basin: SC  
Facility ID: 70282  
Air District Name: SC  
SIC Code: 4941  
Air District Name: SOUTH COAST AQMD  
Community Health Air Pollution Info System: Not reported  
Consolidated Emission Reporting Rule: Not reported  
Total Organic Hydrocarbon Gases Tons/Yr: 0.079005759635  
Reactive Organic Gases Tons/Yr: 0.02162607  
Carbon Monoxide Emissions Tons/Yr: 0.6432595  
NOX - Oxides of Nitrogen Tons/Yr: 0.21270262  
SOX - Oxides of Sulphur Tons/Yr: 0.001692  
Particulate Matter Tons/Yr: 0.0282  
Part. Matter 10 Micrometers and Smlr Tons/Yr:0.0280308

Name: EASTERN MUNICIPAL WATER DISTRICT  
Address: 24999 COTTONWOOD AVE  
City,State,Zip: MORENO VALLEY, CA 92557  
Year: 2017  
County Code: 33  
Air Basin: SC  
Facility ID: 70282  
Air District Name: SC  
SIC Code: 4941  
Air District Name: SOUTH COAST AQMD  
Community Health Air Pollution Info System: Not reported  
Consolidated Emission Reporting Rule: Not reported  
Total Organic Hydrocarbon Gases Tons/Yr: 0.15091299678  
Reactive Organic Gases Tons/Yr: 0.01405  
Carbon Monoxide Emissions Tons/Yr: 0.46  
NOX - Oxides of Nitrogen Tons/Yr: 0.06  
SOX - Oxides of Sulphur Tons/Yr: 0.002951  
Particulate Matter Tons/Yr: 0.04  
Part. Matter 10 Micrometers and Smlr Tons/Yr:0.03976

Name: EASTERN MUNICIPAL WATER DISTRICT  
Address: 24999 COTTONWOOD AVE  
City,State,Zip: MORENO VALLEY, CA 92557  
Year: 2018  
County Code: 33  
Air Basin: SC  
Facility ID: 70282  
Air District Name: SC  
SIC Code: 4941  
Air District Name: SOUTH COAST AQMD  
Community Health Air Pollution Info System: Not reported  
Consolidated Emission Reporting Rule: Not reported  
Total Organic Hydrocarbon Gases Tons/Yr: 0.15460580021  
Reactive Organic Gases Tons/Yr: 0.0143938  
Carbon Monoxide Emissions Tons/Yr: 0.463775  
NOX - Oxides of Nitrogen Tons/Yr: 0.0713469  
SOX - Oxides of Sulphur Tons/Yr: 0.002967  
Particulate Matter Tons/Yr: 0.04945  
Part. Matter 10 Micrometers and Smlr Tons/Yr:0.0491533

Map ID  
Direction  
Distance  
Elevation

MAP FINDINGS

Site

Database(s)

EDR ID Number  
EPA ID Number

**EMWD MORENO #2 PUMPING PLANT (Continued)**

**S101589980**

**CERS:**

Name: EMWD MORENO II PUMPING PLANT  
Address: 24999 COTTONWOOD AVE  
City,State,Zip: MORENO VALLEY, CA 92553  
Site ID: 114516  
CERS ID: 10316038  
CERS Description: Chemical Storage Facilities

**Evaluation:**

Eval General Type: Compliance Evaluation Inspection  
Eval Date: 09-15-2015  
Violations Found: No  
Eval Type: Routine done by local agency  
Eval Notes: Not reported  
Eval Division: Riverside County Department of Env Health  
Eval Program: HMRRP  
Eval Source: CERS

**Affiliation:**

Affiliation Type Desc: Parent Corporation  
Entity Name: Eastern Municipal Water District  
Entity Title: Not reported  
Affiliation Address: Not reported  
Affiliation City: Not reported  
Affiliation State: Not reported  
Affiliation Country: Not reported  
Affiliation Zip: Not reported  
Affiliation Phone: Not reported

Affiliation Type Desc: CUPA District  
Entity Name: Riverside Cnty Env Health  
Entity Title: Not reported  
Affiliation Address: 4065 County Circle Drive, Room 104  
Affiliation City: Riverside  
Affiliation State: CA  
Affiliation Country: Not reported  
Affiliation Zip: 92503  
Affiliation Phone: (951) 358-5055

Affiliation Type Desc: Document Preparer  
Entity Name: Andrew Stewart  
Entity Title: Not reported  
Affiliation Address: Not reported  
Affiliation City: Not reported  
Affiliation State: Not reported  
Affiliation Country: Not reported  
Affiliation Zip: Not reported  
Affiliation Phone: Not reported

Affiliation Type Desc: Identification Signer  
Entity Name: Doug Edwards  
Entity Title: Environmental Services Manager  
Affiliation Address: Not reported  
Affiliation City: Not reported  
Affiliation State: Not reported  
Affiliation Country: Not reported  
Affiliation Zip: Not reported

Map ID  
Direction  
Distance  
Elevation

MAP FINDINGS

Site

Database(s)

EDR ID Number  
EPA ID Number

**EMWD MORENO #2 PUMPING PLANT (Continued)**

**S101589980**

Affiliation Phone: Not reported

Affiliation Type Desc: Property Owner  
Entity Name: Eastern Municipal Water District  
Entity Title: Not reported  
Affiliation Address: PO Box 8300  
Affiliation City: Perris  
Affiliation State: CA  
Affiliation Country: United States  
Affiliation Zip: 92582  
Affiliation Phone: (951) 928-3777

Affiliation Type Desc: Environmental Contact  
Entity Name: DOUG EDWARDS  
Entity Title: Not reported  
Affiliation Address: PO Box 8300  
Affiliation City: Perris  
Affiliation State: CA  
Affiliation Country: Not reported  
Affiliation Zip: 92572  
Affiliation Phone: Not reported

Affiliation Type Desc: Facility Mailing Address  
Entity Name: Mailing Address  
Entity Title: Not reported  
Affiliation Address: PO Box 8300  
Affiliation City: Perris  
Affiliation State: CA  
Affiliation Country: Not reported  
Affiliation Zip: 92572-8300  
Affiliation Phone: Not reported

Affiliation Type Desc: Operator  
Entity Name: Eastern Municipal Water District  
Entity Title: Not reported  
Affiliation Address: Not reported  
Affiliation City: Not reported  
Affiliation State: Not reported  
Affiliation Country: Not reported  
Affiliation Zip: Not reported  
Affiliation Phone: (951) 928-3777

Affiliation Type Desc: Legal Owner  
Entity Name: Eastrn Municipal Water District  
Entity Title: Not reported  
Affiliation Address: PO Box 8300  
Affiliation City: Perris  
Affiliation State: CA  
Affiliation Country: United States  
Affiliation Zip: 92572-8300  
Affiliation Phone: (909) 928-3777

Name: EASTERN MUNICIPAL WATER DISTRICT  
Address: 24999 COTTONWOOD AVE  
City,State,Zip: MORENO VALLEY, CA 92553  
Site ID: 465764

Map ID  
 Direction  
 Distance  
 Elevation

MAP FINDINGS

Site

Database(s)

EDR ID Number  
 EPA ID Number

**EMWD MORENO #2 PUMPING PLANT (Continued)**

**S101589980**

CERS ID: 110002415805  
 CERS Description: US EPA Air Emission Inventory System (EIS)

**B12**  
**WSW**  
**1/8-1/4**  
**0.141 mi.**  
**743 ft.**

**MORENO 2 PUMP PLANT**  
**24999 COTTONWOOD**  
**PERRIS, CA 92553**

**RCRA NonGen / NLR**

**1024818400**  
**CAL000325503**

**Site 3 of 3 in cluster B**

**Relative:**  
**Higher**  
**Actual:**  
**1592 ft.**

RCRA NonGen / NLR:		
Date Form Received by Agency:		2007-10-05 00:00:00.0
Handler Name:	MORENO 2 PUMP PLANT	
Handler Address:		24999 COTTONWOOD
Handler City,State,Zip:		PERRIS, CA 92553
EPA ID:		CAL000325503
Contact Name:		DOUG EDWARDS
Contact Address:		2270 TRUMBLE ROAD
Contact City,State,Zip:		PERRIS, CA 92572
Contact Telephone:		951-928-3777
Contact Fax:		951-928-6152
Contact Email:		EDWARDSD@EMWD.ORG
Contact Title:		Not reported
EPA Region:		09
Land Type:		Not reported
Federal Waste Generator Description:		Not a generator, verified
Non-Notifier:		Not reported
Biennial Report Cycle:		Not reported
Accessibility:		Not reported
Active Site Indicator:		Handler Activities
State District Owner:		Not reported
State District:		Not reported
Mailing Address:		PO BOX 8300
Mailing City,State,Zip:		PERRIS, CA 92572-8300
Owner Name:		EASTERN MUNICIPAL WATER DISTRICT
Owner Type:		Other
Operator Name:		DOUG EDWARDS
Operator Type:		Other
Short-Term Generator Activity:		No
Importer Activity:		No
Mixed Waste Generator:		No
Transporter Activity:		No
Transfer Facility Activity:		No
Recycler Activity with Storage:		No
Small Quantity On-Site Burner Exemption:		No
Smelting Melting and Refining Furnace Exemption:		No
Underground Injection Control:		No
Off-Site Waste Receipt:		No
Universal Waste Indicator:		Yes
Universal Waste Destination Facility:		Yes
Federal Universal Waste:		No
Active Site Fed-Reg Treatment Storage and Disposal Facility:		Not reported
Active Site Converter Treatment storage and Disposal Facility:		Not reported
Active Site State-Reg Treatment Storage and Disposal Facility:		Not reported
Active Site State-Reg Handler:		---
Federal Facility Indicator:		Not reported
Hazardous Secondary Material Indicator:		N
Sub-Part K Indicator:		Not reported
Commercial TSD Indicator:		No

Map ID  
 Direction  
 Distance  
 Elevation

MAP FINDINGS

Site

Database(s)

EDR ID Number  
 EPA ID Number

**MORENO 2 PUMP PLANT (Continued)**

**1024818400**

Treatment Storage and Disposal Type:	Not reported
2018 GPRA Permit Baseline:	Not on the Baseline
2018 GPRA Renewals Baseline:	Not on the Baseline
Permit Renewals Workload Universe:	Not reported
Permit Workload Universe:	Not reported
Permit Progress Universe:	Not reported
Post-Closure Workload Universe:	Not reported
Closure Workload Universe:	Not reported
202 GPRA Corrective Action Baseline:	No
Corrective Action Workload Universe:	No
Subject to Corrective Action Universe:	No
Non-TSDFs Where RCRA CA has Been Imposed Universe:	No
TSDFs Potentially Subject to CA Under 3004 (u)/(v) Universe:	No
TSDFs Only Subject to CA under Discretionary Auth Universe:	No
Corrective Action Priority Ranking:	No NCAPS ranking
Environmental Control Indicator:	No
Institutional Control Indicator:	No
Human Exposure Controls Indicator:	N/A
Groundwater Controls Indicator:	N/A
Operating TSDF Universe:	Not reported
Full Enforcement Universe:	Not reported
Significant Non-Complier Universe:	No
Unaddressed Significant Non-Complier Universe:	No
Addressed Significant Non-Complier Universe:	No
Significant Non-Complier With a Compliance Schedule Universe:	No
Financial Assurance Required:	Not reported
Handler Date of Last Change:	2018-09-05 20:29:43.0
Recognized Trader-Importer:	No
Recognized Trader-Exporter:	No
Importer of Spent Lead Acid Batteries:	No
Exporter of Spent Lead Acid Batteries:	No
Recycler Activity Without Storage:	No
Manifest Broker:	No
Sub-Part P Indicator:	No

Handler - Owner Operator:

Owner/Operator Indicator:	Owner
Owner/Operator Name:	EASTERN MUNICIPAL WATER DISTRICT
Legal Status:	Other
Date Became Current:	Not reported
Date Ended Current:	Not reported
Owner/Operator Address:	PO BOX 8300
Owner/Operator City,State,Zip:	PERRIS, CA 92572-8300
Owner/Operator Telephone:	951-928-3777
Owner/Operator Telephone Ext:	Not reported
Owner/Operator Fax:	Not reported
Owner/Operator Email:	Not reported

Owner/Operator Indicator:	Operator
Owner/Operator Name:	DOUG EDWARDS
Legal Status:	Other
Date Became Current:	Not reported
Date Ended Current:	Not reported
Owner/Operator Address:	2270 TRUMBLE ROAD
Owner/Operator City,State,Zip:	PERRIS, CA 92572
Owner/Operator Telephone:	951-928-3777

Map ID  
 Direction  
 Distance  
 Elevation

MAP FINDINGS

Site

Database(s)

EDR ID Number  
 EPA ID Number

**MORENO 2 PUMP PLANT (Continued)**

**1024818400**

Owner/Operator Telephone Ext: Not reported  
 Owner/Operator Fax: Not reported  
 Owner/Operator Email: Not reported

Historic Generators:

Receive Date: 2007-10-05 00:00:00.0  
 Handler Name: MORENO 2 PUMP PLANT  
 Federal Waste Generator Description: Not a generator, verified  
 State District Owner: Not reported  
 Large Quantity Handler of Universal Waste: No  
 Recognized Trader Importer: No  
 Recognized Trader Exporter: No  
 Spent Lead Acid Battery Importer: No  
 Spent Lead Acid Battery Exporter: No  
 Current Record: Yes  
 Non Storage Recycler Activity: Not reported  
 Electronic Manifest Broker: Not reported

List of NAICS Codes and Descriptions:

NAICS Code: 56299  
 NAICS Description: ALL OTHER WASTE MANAGEMENT SERVICES

Facility Has Received Notices of Violations:

Violations: No Violations Found

Evaluation Action Summary:

Evaluations: No Evaluations Found

13  
 West  
 1/8-1/4  
 0.157 mi.  
 829 ft.

**DOLLAR GENERAL #13739**  
**13473 PERRIS BLVD**  
**MORENO VALLEY, CA 92553**

RCRA NonGen / NLR

**1024833595**  
**CAL000373073**

**Relative:**  
**Higher**

RCRA NonGen / NLR:

**Actual:**  
**1593 ft.**

Date Form Received by Agency: 2019-05-17 00:00:00.0  
 Handler Name: DOLLAR GENERAL #13739  
 Handler Address: 13473 PERRIS BLVD  
 Handler City,State,Zip: MORENO VALLEY, CA 92553  
 EPA ID: CAL000373073  
 Contact Name: KRISTIN ELLIOTT  
 Contact Address: 100 MISSION RIDGE  
 Contact City,State,Zip: GOODLETTSVILLE, TN 37072  
 Contact Telephone: 615-855-5365  
 Contact Fax: Not reported  
 Contact Email: ENVCOMPLIANCE@DOLLARGENERAL.COM  
 Contact Title: Not reported  
 EPA Region: 09  
 Land Type: Not reported  
 Federal Waste Generator Description: Not a generator, verified  
 Non-Notifier: Not reported  
 Biennial Report Cycle: Not reported  
 Accessibility: Not reported  
 Active Site Indicator: Not reported  
 State District Owner: Not reported

Map ID  
 Direction  
 Distance  
 Elevation

MAP FINDINGS

Site

Database(s)

EDR ID Number  
 EPA ID Number

**DOLLAR GENERAL #13739 (Continued)**

**1024833595**

State District:	Not reported
Mailing Address:	100 MISSION RDG
Mailing City, State, Zip:	GOODLETTSVILLE, TN 37072-2171
Owner Name:	DOLLAR GENERAL
Owner Type:	Other
Operator Name:	KRISTIN ELLIOTT
Operator Type:	Other
Short-Term Generator Activity:	No
Importer Activity:	No
Mixed Waste Generator:	No
Transporter Activity:	No
Transfer Facility Activity:	No
Recycler Activity with Storage:	No
Small Quantity On-Site Burner Exemption:	No
Smelting Melting and Refining Furnace Exemption:	No
Underground Injection Control:	No
Off-Site Waste Receipt:	No
Universal Waste Indicator:	No
Universal Waste Destination Facility:	No
Federal Universal Waste:	No
Active Site Fed-Reg Treatment Storage and Disposal Facility:	Not reported
Active Site Converter Treatment storage and Disposal Facility:	Not reported
Active Site State-Reg Treatment Storage and Disposal Facility:	Not reported
Active Site State-Reg Handler:	---
Federal Facility Indicator:	Not reported
Hazardous Secondary Material Indicator:	N
Sub-Part K Indicator:	Not reported
Commercial TSD Indicator:	No
Treatment Storage and Disposal Type:	Not reported
2018 GPRA Permit Baseline:	Not on the Baseline
2018 GPRA Renewals Baseline:	Not on the Baseline
Permit Renewals Workload Universe:	Not reported
Permit Workload Universe:	Not reported
Permit Progress Universe:	Not reported
Post-Closure Workload Universe:	Not reported
Closure Workload Universe:	Not reported
202 GPRA Corrective Action Baseline:	No
Corrective Action Workload Universe:	No
Subject to Corrective Action Universe:	No
Non-TSDFs Where RCRA CA has Been Imposed Universe:	No
TSDFs Potentially Subject to CA Under 3004 (u)/(v) Universe:	No
TSDFs Only Subject to CA under Discretionary Auth Universe:	No
Corrective Action Priority Ranking:	No NCAPS ranking
Environmental Control Indicator:	No
Institutional Control Indicator:	No
Human Exposure Controls Indicator:	N/A
Groundwater Controls Indicator:	N/A
Operating TSDF Universe:	Not reported
Full Enforcement Universe:	Not reported
Significant Non-Complier Universe:	No
Unaddressed Significant Non-Complier Universe:	No
Addressed Significant Non-Complier Universe:	No
Significant Non-Complier With a Compliance Schedule Universe:	No
Financial Assurance Required:	Not reported
Handler Date of Last Change:	2019-05-30 18:53:07.0
Recognized Trader-Importer:	No
Recognized Trader-Exporter:	No



Map ID  
Direction  
Distance  
Elevation

MAP FINDINGS

Site

Database(s)

EDR ID Number  
EPA ID Number

**DOLLAR GENERAL #13739 (Continued)**

**1024833595**

Importer of Spent Lead Acid Batteries: No  
Exporter of Spent Lead Acid Batteries: No  
Recycler Activity Without Storage: No  
Manifest Broker: No  
Sub-Part P Indicator: No

Handler - Owner Operator:

Owner/Operator Indicator: Operator  
Owner/Operator Name: KRISTIN ELLIOTT  
Legal Status: Other  
Date Became Current: Not reported  
Date Ended Current: Not reported  
Owner/Operator Address: 100 MISSION RIDGE  
Owner/Operator City,State,Zip: GOODLETTSVILLE, TN 37072  
Owner/Operator Telephone: 615-855-5365  
Owner/Operator Telephone Ext: Not reported  
Owner/Operator Fax: Not reported  
Owner/Operator Email: Not reported

Owner/Operator Indicator: Owner  
Owner/Operator Name: DOLLAR GENERAL  
Legal Status: Other  
Date Became Current: Not reported  
Date Ended Current: Not reported  
Owner/Operator Address: 100 MISSION RDG  
Owner/Operator City,State,Zip: GOODLETTSVILLE, TN 37072-2171  
Owner/Operator Telephone: 615-855-4000  
Owner/Operator Telephone Ext: Not reported  
Owner/Operator Fax: Not reported  
Owner/Operator Email: Not reported

Historic Generators:

Receive Date: 2019-05-17 00:00:00.0  
Handler Name: DOLLAR GENERAL #13739  
Federal Waste Generator Description: Not a generator, verified  
State District Owner: Not reported  
Large Quantity Handler of Universal Waste: No  
Recognized Trader Importer: No  
Recognized Trader Exporter: No  
Spent Lead Acid Battery Importer: No  
Spent Lead Acid Battery Exporter: No  
Current Record: Yes  
Non Storage Recycler Activity: No  
Electronic Manifest Broker: No

List of NAICS Codes and Descriptions:

NAICS Codes: No NAICS Codes Found

Facility Has Received Notices of Violations:

Violations: No Violations Found

Evaluation Action Summary:

Evaluations: No Evaluations Found

Map ID  
Direction  
Distance  
Elevation

MAP FINDINGS

Site

Database(s)

EDR ID Number  
EPA ID Number

**C14**  
**NW**  
**1/8-1/4**  
**0.177 mi.**  
**937 ft.**

**CIRCLE K #0872**  
**13261 PERRIS BLVD.**  
**MORENO VALLEY, CA 92553**

**Site 1 of 8 in cluster C**

**LUST** **S106567753**  
**N/A**

**Relative:**  
**Higher**

LUST REG 8:

**Actual:**  
**1600 ft.**

Name: CIRCLE K #0872  
Address: 13261 PERRIS BLVD.  
City: MORENO VALLEY  
Region: 8  
County: Riverside  
Regional Board: Santa Ana Region  
Facility Status: Leak being confirmed  
Case Number: Not reported  
Local Case Num: 200420809  
Case Type: Undefined  
Substance: Gasoline  
Qty Leaked: Not reported  
Abate Method: Not reported  
Cross Street: DRACEA AVE.  
Enf Type: Not reported  
Funding: LOPS  
How Discovered: Subsurface Monitoring  
How Stopped: Other Means  
Leak Cause: UNK  
Leak Source: UNK  
Global ID: T0606547819  
How Stopped Date: Not reported  
Enter Date: Not reported  
Date Confirmation of Leak Began: 8/3/2004  
Date Preliminary Assessment Began: Not reported  
Discover Date: 6/10/2004  
Enforcement Date: Not reported  
Close Date: Not reported  
Date Prelim Assessment Workplan Submitted: Not reported  
Date Pollution Characterization Began: Not reported  
Date Remediation Plan Submitted: Not reported  
Date Remedial Action Underway: Not reported  
Date Post Remedial Action Monitoring: Not reported  
Enter Date: Not reported  
GW Qualifies: Not reported  
Soil Qualifies: Not reported  
Operator: Not reported  
Facility Contact: Not reported  
Interim: Not reported  
Oversite Program: LUST  
Latitude: 0  
Longitude: 0  
MTBE Date: Not reported  
Max MTBE GW: Not reported  
MTBE Concentration: 0  
Max MTBE Soil: Not reported  
MTBE Fuel: 1  
MTBE Tested: Site NOT Tested for MTBE. Includes Unknown and Not Analyzed.  
MTBE Class: \*  
Staff: NOM  
Staff Initials: SCB  
Lead Agency: Local Agency

Map ID  
Direction  
Distance  
Elevation

MAP FINDINGS

Site

Database(s)

EDR ID Number  
EPA ID Number

**CIRCLE K #0872 (Continued)**

**S106567753**

Local Agency: 33000L  
Hydr Basin #: Not reported  
Beneficial: Not reported  
Priority: Not reported  
Cleanup Fund Id: Not reported  
Work Suspended: Not reported  
Summary: Not reported

**C15  
NW  
1/8-1/4  
0.177 mi.  
937 ft.**

**CIRCLE K #872  
13261 PERRIS BLVD  
MORENO VALLEY, CA 92388  
Site 2 of 8 in cluster C**

**CERS HAZ WASTE  
SWEEPS UST  
CERS TANKS  
CA FID UST  
CERS**

**S101619424  
N/A**

**Relative:  
Higher  
Actual:  
1600 ft.**

**CERS HAZ WASTE:**  
Name: CIRCLE K STORE #2700872  
Address: 13261 PERRIS BLVD  
City,State,Zip: MORENO VALLEY, CA 92553  
Site ID: 105568  
CERS ID: 10175927  
CERS Description: Hazardous Waste Generator

**SWEEPS UST:**  
Name: CIRCLE K #872  
Address: 13261 PERRIS BLVD  
City: MORENO VALLEY  
Status: Active  
Comp Number: 13636  
Number: 1  
Board Of Equalization: 44-017978  
Referral Date: 10-28-92  
Action Date: 10-28-92  
Created Date: 02-29-88  
Owner Tank Id: 000317  
SWRCB Tank Id: 33-000-013636-000001  
Tank Status: A  
Capacity: 9940  
Active Date: 10-28-92  
Tank Use: M.V. FUEL  
STG: P  
Content: LEADED  
Number Of Tanks: 2

Name: CIRCLE K #872  
Address: 13261 PERRIS BLVD  
City: MORENO VALLEY  
Status: Active  
Comp Number: 13636  
Number: 1  
Board Of Equalization: 44-017978  
Referral Date: 10-28-92  
Action Date: 10-28-92  
Created Date: 02-29-88  
Owner Tank Id: 000317  
SWRCB Tank Id: 33-000-013636-000002  
Tank Status: A  
Capacity: 9940

Map ID  
Direction  
Distance  
Elevation

MAP FINDINGS

Site

Database(s)

EDR ID Number  
EPA ID Number

**CIRCLE K #872 (Continued)**

**S101619424**

Active Date: 10-28-92  
Tank Use: M.V. FUEL  
STG: P  
Content: REG UNLEADED  
Number Of Tanks: Not reported

**CERS TANKS:**

Name: CIRCLE K STORE #2700872  
Address: 13261 PERRIS BLVD  
City,State,Zip: MORENO VALLEY, CA 92553  
Site ID: 105568  
CERS ID: 10175927  
CERS Description: Underground Storage Tank

**CA FID UST:**

Facility ID: 33002559  
Regulated By: UTNKA  
Regulated ID: 00013636  
Cortese Code: Not reported  
SIC Code: Not reported  
Facility Phone: 7146537715  
Mail To: Not reported  
Mailing Address: P O BOX 52084  
Mailing Address 2: Not reported  
Mailing City,St,Zip: MORENO VALLEY 92388  
Contact: Not reported  
Contact Phone: Not reported  
DUNs Number: Not reported  
NPDES Number: Not reported  
EPA ID: Not reported  
Comments: Not reported  
Status: Active

**CERS:**

Name: CIRCLE K STORE #2700872  
Address: 13261 PERRIS BLVD  
City,State,Zip: MORENO VALLEY, CA 92553  
Site ID: 105568  
CERS ID: 10175927  
CERS Description: Chemical Storage Facilities

**Violations:**

Site ID: 105568  
Site Name: Circle K Store #2700872  
Violation Date: 11/13/2018  
Citation: 23 CCR 16 2712(b)(1)(G) - California Code of Regulations, Title 23, Chapter 16, Section(s) 2712(b)(1)(G)  
Violation Description: Failure to comply with one or more of the following overflow prevention equipment requirements: Alert the transfer operator when the tank is 90 percent full by restricting the flow into the tank or triggering an audible and visual alarm; or Restrict delivery of flow to the tank at least 30 minutes before the tank overfills, provided the restriction occurs when the tank is filled to no more than 95 percent of capacity; and activate an audible alarm at least five minutes before the tank overfills; or Provide positive shut-off of flow to the tank when the tank is filled to no more than 95 percent of

Map ID  
Direction  
Distance  
Elevation

MAP FINDINGS

Site

Database(s)

EDR ID Number  
EPA ID Number

**CIRCLE K #872 (Continued)**

**S101619424**

capacity; or Provide positive shut-off of flow to the tank so that none of the fittings located on the top of the tank are exposed to product due to overfilling. Install/retrofit overfill prevention equipment that does not use flow restrictors on vent piping to meet overfill prevention equipment requirements when the overfill prevention equipment is installed, repaired, or replaced on and after October 1, 2018. For USTs installed before October 1, 2018, perform an inspection by October 13, 2018 and every 36 months thereafter. For USTs installed on and after October 1, 2018, perform an inspection at installation and every 36 months thereafter. Inspected within 30 days after a repair to the overfill prevention equipment. Inspected using an applicable manufacturer guidelines, industry codes, engineering standards, or a method approved by a professional engineer. Inspected by a certified UST service technician. Maintain records of overfill prevention equipment inspection for 36 months. Returned to compliance on 11/13/2018. OBSERVATION: An overfill equipment inspection was not completed by the October 13, 2018 deadline. CORRECTIVE ACTION: Owner/operator shall immediately schedule and complete an overfill equipment inspection providing the required 48 hour notification prior to conducting the inspection. Inspection results and all supporting documentation (inspection procedures used, tank charts, printouts, etc.) must be submitted to this Department within 30 days upon completion of the inspection. \* This violation is corrected at the time of inspection, because overfill inspection was performed on November 1, 2018.

Violation Notes: capacity; or Provide positive shut-off of flow to the tank so that none of the fittings located on the top of the tank are exposed to product due to overfilling. Install/retrofit overfill prevention equipment that does not use flow restrictors on vent piping to meet overfill prevention equipment requirements when the overfill prevention equipment is installed, repaired, or replaced on and after October 1, 2018. For USTs installed before October 1, 2018, perform an inspection by October 13, 2018 and every 36 months thereafter. For USTs installed on and after October 1, 2018, perform an inspection at installation and every 36 months thereafter. Inspected within 30 days after a repair to the overfill prevention equipment. Inspected using an applicable manufacturer guidelines, industry codes, engineering standards, or a method approved by a professional engineer. Inspected by a certified UST service technician. Maintain records of overfill prevention equipment inspection for 36 months. Returned to compliance on 11/13/2018. OBSERVATION: An overfill equipment inspection was not completed by the October 13, 2018 deadline. CORRECTIVE ACTION: Owner/operator shall immediately schedule and complete an overfill equipment inspection providing the required 48 hour notification prior to conducting the inspection. Inspection results and all supporting documentation (inspection procedures used, tank charts, printouts, etc.) must be submitted to this Department within 30 days upon completion of the inspection. \* This violation is corrected at the time of inspection, because overfill inspection was performed on November 1, 2018.

Violation Division: Riverside County Department of Env Health  
Violation Program: UST  
Violation Source: CERS

Site ID: 105568  
Site Name: Circle K Store #2700872  
Violation Date: 12/5/2016  
Citation: 23 CCR 16 2632(d)(1)(C), 2641(h), 2711(a)(8) - California Code of Regulations, Title 23, Chapter 16, Section(s) 2632(d)(1)(C), 2641(h), 2711(a)(8)

Violation Description: Failure to submit or update a plot plan.  
Violation Notes: Returned to compliance on 09/21/2017.  
Violation Division: Riverside County Department of Env Health  
Violation Program: UST  
Violation Source: CERS

Site ID: 105568  
Site Name: Circle K Store #2700872  
Violation Date: 12/18/2013  
Citation: HSC 6.67 Multiple - California Health and Safety Code, Chapter 6.67, Section(s) Multiple

Violation Description: Haz Waste Generator Program - Administration/Documentation - General  
Violation Notes: Returned to compliance on 02/13/2014.  
Violation Division: Riverside County Department of Env Health  
Violation Program: HW  
Violation Source: CERS

Site ID: 105568  
Site Name: Circle K Store #2700872  
Violation Date: 11/29/2017  
Citation: 23 CCR 16 2632(c)(2)(B), 2634(d)(1)(a), 2636(f)(1) - California Code of Regulations, Title 23, Chapter 16, Section(s) 2632(c)(2)(B),

Map ID  
Direction  
Distance  
Elevation

MAP FINDINGS

Site

Database(s)

EDR ID Number  
EPA ID Number

**CIRCLE K #872 (Continued)**

**S101619424**

2634(d)(1)(a), 2636(f)(1)  
Violation Description: Failure of the leak detection equipment to have an audible and visual alarm as required.  
Violation Notes: Returned to compliance on 11/29/2017. 91 STP 208  
Violation Division: Riverside County Department of Env Health  
Violation Program: UST  
Violation Source: CERS

Site ID: 105568  
Site Name: Circle K Store #2700872  
Violation Date: 12/18/2014  
Citation: 23 CCR 16 2636(f)(1) - California Code of Regulations, Title 23, Chapter 16, Section(s) 2636(f)(1)  
Violation Description: Failure of the double wall pressurized piping in the under dispenser containment to be continuously monitored by a method that either shuts down the flow of product to the dispenser or activates an audible/visual alarm when a leak is detected.  
Violation Notes: Returned to compliance on 12/18/2014.  
Violation Division: Riverside County Department of Env Health  
Violation Program: UST  
Violation Source: CERS

Site ID: 105568  
Site Name: Circle K Store #2700872  
Violation Date: 11/13/2018  
Citation: 23 CCR 16 2636(f)(1) - California Code of Regulations, Title 23, Chapter 16, Section(s) 2636(f)(1)  
Violation Description: Failure of the double-walled pressurized piping to be continuously monitored with a system that activates an audible and visual alarm or stops flow at the dispenser when a leak is detected.  
Violation Notes: Returned to compliance on 11/13/2018. OBSERVATION: The float and chain assembly on the 91 product line in Dispenser 1/2 and on both the 87 and 91 product lines in Dispenser 3/4 failed to stop the flow of product at the dispenser when tested. Each of these required adjustment/slight repair in order to pass testing. CORRECTIVE ACTION: Owner/operator shall replace the inoperable float & chain assembly and certify proper functionality. The technician on-site adjusted each of the float and chain assemblies and all passed testing after adjustment.  
Violation Division: Riverside County Department of Env Health  
Violation Program: UST  
Violation Source: CERS

Site ID: 105568  
Site Name: Circle K Store #2700872  
Violation Date: 12/14/2015  
Citation: 23 CCR 16 2636(f)(1) - California Code of Regulations, Title 23, Chapter 16, Section(s) 2636(f)(1)  
Violation Description: Failure of the double wall pressurized piping in the under dispenser containment to be continuously monitored by a method that either shuts down the flow of product to the dispenser or activates an audible/visual alarm when a leak is detected.  
Violation Notes: Returned to compliance on 12/14/2015.  
Violation Division: Riverside County Department of Env Health  
Violation Program: UST  
Violation Source: CERS

Map ID  
Direction  
Distance  
Elevation

MAP FINDINGS

Site

Database(s)

EDR ID Number  
EPA ID Number

**CIRCLE K #872 (Continued)**

**S101619424**

Site ID: 105568  
Site Name: Circle K Store #2700872  
Violation Date: 12/5/2016  
Citation: HSC 6.75 25299.30-25299.34 - California Health and Safety Code, Chapter 6.75, Section(s) 25299.30-25299.34  
Violation Description: Failure to submit and maintain complete and current Certification of Financial Responsibility or other mechanism of financial assurance.  
Violation Notes: Returned to compliance on 12/05/2016.  
Violation Division: Riverside County Department of Env Health  
Violation Program: UST  
Violation Source: CERS

Site ID: 105568  
Site Name: Circle K Store #2700872  
Violation Date: 12/18/2013  
Citation: 22 CCR 15 66265.173 - California Code of Regulations, Title 22, Chapter 15, Section(s) 66265.173  
Violation Description: Failure to properly close hazardous waste containers when not in active use.  
Violation Notes: Returned to compliance on 01/24/2014.  
Violation Division: Riverside County Department of Env Health  
Violation Program: HW  
Violation Source: CERS

Site ID: 105568  
Site Name: Circle K Store #2700872  
Violation Date: 12/18/2013  
Citation: HSC 6.95 Multiple - California Health and Safety Code, Chapter 6.95, Section(s) Multiple  
Violation Description: Business Plan Program - Administration/Documentation - General  
Violation Notes: Returned to compliance on 01/24/2014.  
Violation Division: Riverside County Department of Env Health  
Violation Program: HMRRP  
Violation Source: CERS

Site ID: 105568  
Site Name: Circle K Store #2700872  
Violation Date: 12/5/2016  
Citation: 23 CCR 16 2712 - California Code of Regulations, Title 23, Chapter 16, Section(s) 2712  
Violation Description: Failure to comply with any of the applicable requirements of the permit issued for the operation of the UST system.  
Violation Notes: Returned to compliance on 09/21/2017.  
Violation Division: Riverside County Department of Env Health  
Violation Program: UST  
Violation Source: CERS

Site ID: 105568  
Site Name: Circle K Store #2700872  
Violation Date: 12/18/2013  
Citation: HSC 6.7 25291 - California Health and Safety Code, Chapter 6.7, Section(s) 25291  
Violation Description: Failure to maintain under-dispenser containment, sumps, and/or other secondary containment in good condition and/or free of debris/liquid.  
Violation Notes: Returned to compliance on 12/18/2013.  
Violation Division: Riverside County Department of Env Health  
Violation Program: UST

Map ID  
Direction  
Distance  
Elevation

MAP FINDINGS

Site

Database(s)

EDR ID Number  
EPA ID Number

**CIRCLE K #872 (Continued)**

**S101619424**

Violation Source: CERS

Site ID: 105568  
Site Name: Circle K Store #2700872  
Violation Date: 12/5/2016  
Citation: 23 CCR 16 2712(b) - California Code of Regulations, Title 23, Chapter 16, Section(s) 2712(b)  
Violation Description: Failure to maintain records of repairs, lining, and upgrades on site, or off site if approved by the CUPA, for the life of the UST.  
Violation Notes: Returned to compliance on 09/21/2017.  
Violation Division: Riverside County Department of Env Health  
Violation Program: UST  
Violation Source: CERS

Site ID: 105568  
Site Name: Circle K Store #2700872  
Violation Date: 12/14/2015  
Citation: 23 CCR 16 2636(f) - California Code of Regulations, Title 23, Chapter 16, Section(s) 2636(f)  
Violation Description: Failure to continuously monitor the interstitial space of the tank, piping and/or sumps such that the leak detection activates an audible/visual alarm when a leak is detected.  
Violation Notes: Returned to compliance on 12/14/2015.  
Violation Division: Riverside County Department of Env Health  
Violation Program: UST  
Violation Source: CERS

Site ID: 105568  
Site Name: Circle K Store #2700872  
Violation Date: 11/13/2018  
Citation: HSC 6.7 25284, 25286 - California Health and Safety Code, Chapter 6.7, Section(s) 25284, 25286  
Violation Description: Failure to submit a complete and accurate application for a permit to operate a UST, or for renewal of the permit.  
Violation Notes: Returned to compliance on 02/13/2019. OBSERVATION: The Tank Information forms for both tanks require revision. The tanks indicate that the riser pipe secondary containment is "none", but the spill buckets are contained inside sumps; therefore, the riser pipe secondary containment should be "fiberglass." CORRECTIVE ACTION: Owner/operator shall make the corrections noted above to the UST Tank Information forms for both tanks. Print the forms after the revisions are made and replace the on-site forms with the newest version.  
Violation Division: Riverside County Department of Env Health  
Violation Program: UST  
Violation Source: CERS

Site ID: 105568  
Site Name: Circle K Store #2700872  
Violation Date: 1/23/2019  
Citation: HSC 6.7 25284, 25286 - California Health and Safety Code, Chapter 6.7, Section(s) 25284, 25286  
Violation Description: Failure to submit a complete and accurate application for a permit to operate a UST, or for renewal of the permit.  
Violation Notes: Returned to compliance on 02/13/2019.  
Violation Division: Riverside County Department of Env Health  
Violation Program: UST  
Violation Source: CERS



Map ID  
Direction  
Distance  
Elevation

MAP FINDINGS

Site

Database(s)

EDR ID Number  
EPA ID Number

**CIRCLE K #872 (Continued)**

**S101619424**

Site ID: 105568  
Site Name: Circle K Store #2700872  
Violation Date: 12/5/2016  
Citation: 23 CCR 16 2636(f)(1) - California Code of Regulations, Title 23, Chapter 16, Section(s) 2636(f)(1)  
Violation Description: Failure of the double-walled pressurized piping to be continuously monitored with a system that activates an audible and visual alarm or stops flow at the dispenser when a leak is detected.  
Violation Notes: Returned to compliance on 12/05/2016. Dispenser 3/4  
Violation Division: Riverside County Department of Env Health  
Violation Program: UST  
Violation Source: CERS

Site ID: 105568  
Site Name: Circle K Store #2700872  
Violation Date: 11/14/2019  
Citation: HSC 6.7 25284.2 - California Health and Safety Code, Chapter 6.7, Section(s) 25284.2  
Violation Description: "Failure to meet one or more of the following requirements: Install or maintain a liquid-tight spill container. Have a minimum capacity of five gallons. Have a functional drain valve or other method for the removal of liquid from the spill container. Be resistant to galvanic corrosion. Perform a tightness test at installation, every 12 months thereafter, or within 30 days after a repair to the spill container. Tested using applicable manufacturer guidelines, industry codes, engineering standards, or a method approved by a professional engineer. Tested by a certified UST service technician. Maintain records of spill containment testing for 36 months. "  
Violation Notes: Returned to compliance on 11/14/2019.  
Violation Division: Riverside County Department of Env Health  
Violation Program: UST  
Violation Source: CERS

Site ID: 105568  
Site Name: Circle K Store #2700872  
Violation Date: 12/5/2016  
Citation: 23 CCR 16 2665 - California Code of Regulations, Title 23, Chapter 16, Section(s) 2665  
Violation Description: Failure to comply with one or more of the following: Failure to install or maintain a liquid-tight spill bucket. Have a minimum capacity of five gallons. Have a functional drain valve or other method for the removal of liquid from the spill bucket/spill container. Be resistant to galvanic corrosion.  
Violation Notes: Returned to compliance on 12/05/2016. 91  
Violation Division: Riverside County Department of Env Health  
Violation Program: UST  
Violation Source: CERS

Site ID: 105568  
Site Name: Circle K Store #2700872  
Violation Date: 1/24/2014  
Citation: HSC 6.67 Multiple - California Health and Safety Code, Chapter 6.67, Section(s) Multiple  
Violation Description: Haz Waste Generator Program - Administration/Documentation - General  
Violation Notes: Returned to compliance on 03/06/2014.  
Violation Division: Riverside County Department of Env Health  
Violation Program: HW

Map ID  
Direction  
Distance  
Elevation

MAP FINDINGS

Site

Database(s)

EDR ID Number  
EPA ID Number

**CIRCLE K #872 (Continued)**

**S101619424**

Violation Source: CERS

Evaluation:  
Eval General Type: Other/Unknown  
Eval Date: 09-21-2015  
Violations Found: No  
Eval Type: Other, not routine, done by local agency  
Eval Notes: SB989 testing  
Eval Division: Riverside County Department of Env Health  
Eval Program: UST  
Eval Source: CERS

Eval General Type: Other/Unknown  
Eval Date: 09-21-2017  
Violations Found: No  
Eval Type: Other, not routine, done by local agency  
Eval Notes: Follow up inspection  
Eval Division: Riverside County Department of Env Health  
Eval Program: UST  
Eval Source: CERS

Eval General Type: Compliance Evaluation Inspection  
Eval Date: 11-14-2019  
Violations Found: Yes  
Eval Type: Routine done by local agency  
Eval Notes: Not reported  
Eval Division: Riverside County Department of Env Health  
Eval Program: UST  
Eval Source: CERS

Eval General Type: Compliance Evaluation Inspection  
Eval Date: 12-05-2016  
Violations Found: No  
Eval Type: Routine done by local agency  
Eval Notes: Not reported  
Eval Division: Riverside County Department of Env Health  
Eval Program: HMRRP  
Eval Source: CERS

Eval General Type: Compliance Evaluation Inspection  
Eval Date: 12-05-2016  
Violations Found: Yes  
Eval Type: Routine done by local agency  
Eval Notes: Not reported  
Eval Division: Riverside County Department of Env Health  
Eval Program: UST  
Eval Source: CERS

Eval General Type: Compliance Evaluation Inspection  
Eval Date: 12-14-2015  
Violations Found: Yes  
Eval Type: Routine done by local agency  
Eval Notes: Not reported  
Eval Division: Riverside County Department of Env Health  
Eval Program: UST  
Eval Source: CERS

Map ID  
Direction  
Distance  
Elevation

MAP FINDINGS

Site

Database(s)

EDR ID Number  
EPA ID Number

**CIRCLE K #872 (Continued)**

**S101619424**

Eval General Type: Other/Unknown  
Eval Date: 01-24-2014  
Violations Found: Yes  
Eval Type: Other, not routine, done by local agency  
Eval Notes: Follow up inspection  
Eval Division: Riverside County Department of Env Health  
Eval Program: HW  
Eval Source: CERS

Eval General Type: Compliance Evaluation Inspection  
Eval Date: 11-29-2017  
Violations Found: Yes  
Eval Type: Routine done by local agency  
Eval Notes: Not reported  
Eval Division: Riverside County Department of Env Health  
Eval Program: UST  
Eval Source: CERS

Eval General Type: Other/Unknown  
Eval Date: 12-04-2018  
Violations Found: No  
Eval Type: Other, not routine, done by local agency  
Eval Notes: Not reported  
Eval Division: Riverside County Department of Env Health  
Eval Program: UST  
Eval Source: CERS

Eval General Type: Compliance Evaluation Inspection  
Eval Date: 12-18-2013  
Violations Found: Yes  
Eval Type: Routine done by local agency  
Eval Notes: Monitoring certification  
Eval Division: Riverside County Department of Env Health  
Eval Program: UST  
Eval Source: CERS

Eval General Type: Compliance Evaluation Inspection  
Eval Date: 11-13-2018  
Violations Found: Yes  
Eval Type: Routine done by local agency  
Eval Notes: Annual monitoring certification today. Ideco on-site to perform testing.  
Eval Division: Riverside County Department of Env Health  
Eval Program: UST  
Eval Source: CERS

Eval General Type: Compliance Evaluation Inspection  
Eval Date: 11-14-2019  
Violations Found: No  
Eval Type: Routine done by local agency  
Eval Notes: Not reported  
Eval Division: Riverside County Department of Env Health  
Eval Program: HMRRP  
Eval Source: CERS

Eval General Type: Compliance Evaluation Inspection  
Eval Date: 12-18-2013

Map ID  
Direction  
Distance  
Elevation

MAP FINDINGS

Site

Database(s)

EDR ID Number  
EPA ID Number

**CIRCLE K #872 (Continued)**

**S101619424**

Violations Found: Yes  
Eval Type: Routine done by local agency  
Eval Notes: Handler inspection  
Eval Division: Riverside County Department of Env Health  
Eval Program: HMRRP  
Eval Source: CERS

Eval General Type: Other/Unknown  
Eval Date: 03-29-2016  
Violations Found: No  
Eval Type: Other, not routine, done by local agency  
Eval Notes: Clearing Notice of Violation  
Eval Division: Riverside County Department of Env Health  
Eval Program: UST  
Eval Source: CERS

Eval General Type: Compliance Evaluation Inspection  
Eval Date: 11-14-2019  
Violations Found: No  
Eval Type: Routine done by local agency  
Eval Notes: Not reported  
Eval Division: Riverside County Department of Env Health  
Eval Program: HW  
Eval Source: CERS

Eval General Type: Compliance Evaluation Inspection  
Eval Date: 12-05-2016  
Violations Found: No  
Eval Type: Routine done by local agency  
Eval Notes: Not reported  
Eval Division: Riverside County Department of Env Health  
Eval Program: HW  
Eval Source: CERS

Eval General Type: Compliance Evaluation Inspection  
Eval Date: 12-18-2013  
Violations Found: Yes  
Eval Type: Routine done by local agency  
Eval Notes: Generator inspection  
Eval Division: Riverside County Department of Env Health  
Eval Program: HW  
Eval Source: CERS

Eval General Type: Compliance Evaluation Inspection  
Eval Date: 12-18-2014  
Violations Found: Yes  
Eval Type: Routine done by local agency  
Eval Notes: Not reported  
Eval Division: Riverside County Department of Env Health  
Eval Program: UST  
Eval Source: CERS

Eval General Type: Other/Unknown  
Eval Date: 01-23-2019  
Violations Found: Yes  
Eval Type: Other, not routine, done by local agency  
Eval Notes: Not reported

Map ID  
Direction  
Distance  
Elevation

MAP FINDINGS

Site

Database(s)

EDR ID Number  
EPA ID Number

**CIRCLE K #872 (Continued)**

**S101619424**

Eval Division: Riverside County Department of Env Health  
Eval Program: UST  
Eval Source: CERS

Enforcement Action:  
Site ID: 105568  
Site Name: Circle K Store #2700872  
Site Address: 13261 PERRIS BLVD  
Site City: MORENO VALLEY  
Site Zip: 92553  
Enf Action Date: 01-24-2014  
Enf Action Type: Notice of Violation (Unified Program)  
Enf Action Description: Notice of Violation Issued by the Inspector at the Time of Inspection  
Enf Action Notes: Not reported  
Enf Action Division: Riverside County Department of Env Health  
Enf Action Program: HW  
Enf Action Source: CERS

Site ID: 105568  
Site Name: Circle K Store #2700872  
Site Address: 13261 PERRIS BLVD  
Site City: MORENO VALLEY  
Site Zip: 92553  
Enf Action Date: 12-14-2015  
Enf Action Type: Notice of Violation (Unified Program)  
Enf Action Description: Notice of Violation Issued by the Inspector at the Time of Inspection  
Enf Action Notes: Not reported  
Enf Action Division: Riverside County Department of Env Health  
Enf Action Program: UST  
Enf Action Source: CERS

Site ID: 105568  
Site Name: Circle K Store #2700872  
Site Address: 13261 PERRIS BLVD  
Site City: MORENO VALLEY  
Site Zip: 92553  
Enf Action Date: 12-18-2013  
Enf Action Type: Notice of Violation (Unified Program)  
Enf Action Description: Notice of Violation Issued by the Inspector at the Time of Inspection  
Enf Action Notes: Not reported  
Enf Action Division: Riverside County Department of Env Health  
Enf Action Program: HMRRP  
Enf Action Source: CERS

Site ID: 105568  
Site Name: Circle K Store #2700872  
Site Address: 13261 PERRIS BLVD  
Site City: MORENO VALLEY  
Site Zip: 92553  
Enf Action Date: 12-18-2013  
Enf Action Type: Notice of Violation (Unified Program)  
Enf Action Description: Notice of Violation Issued by the Inspector at the Time of Inspection  
Enf Action Notes: Not reported  
Enf Action Division: Riverside County Department of Env Health  
Enf Action Program: HW  
Enf Action Source: CERS

Map ID  
Direction  
Distance  
Elevation

MAP FINDINGS

Site

Database(s)

EDR ID Number  
EPA ID Number

**CIRCLE K #872 (Continued)**

**S101619424**

Site ID: 105568  
Site Name: Circle K Store #2700872  
Site Address: 13261 PERRIS BLVD  
Site City: MORENO VALLEY  
Site Zip: 92553  
Enf Action Date: 12-18-2013  
Enf Action Type: Notice of Violation (Unified Program)  
Enf Action Description: Notice of Violation Issued by the Inspector at the Time of Inspection  
Enf Action Notes: Not reported  
Enf Action Division: Riverside County Department of Env Health  
Enf Action Program: UST  
Enf Action Source: CERS

Site ID: 105568  
Site Name: Circle K Store #2700872  
Site Address: 13261 PERRIS BLVD  
Site City: MORENO VALLEY  
Site Zip: 92553  
Enf Action Date: 12-18-2014  
Enf Action Type: Notice of Violation (Unified Program)  
Enf Action Description: Notice of Violation Issued by the Inspector at the Time of Inspection  
Enf Action Notes: Not reported  
Enf Action Division: Riverside County Department of Env Health  
Enf Action Program: UST  
Enf Action Source: CERS

Coordinates:

Site ID: 105568  
Facility Name: Circle K Store #2700872  
Env Int Type Code: HWG  
Program ID: 10175927  
Coord Name: Not reported  
Ref Point Type Desc: Center of a facility or station.  
Latitude: 33.927910  
Longitude: -117.226690

Affiliation:

Affiliation Type Desc: Document Preparer  
Entity Name: Robert Velasco  
Entity Title: Not reported  
Affiliation Address: Not reported  
Affiliation City: Not reported  
Affiliation State: Not reported  
Affiliation Country: Not reported  
Affiliation Zip: Not reported  
Affiliation Phone: Not reported

Affiliation Type Desc: Environmental Contact  
Entity Name: Yolanda Jones  
Entity Title: Not reported  
Affiliation Address: P.O. Box 52085, Attn: Environmental  
Affiliation City: Phoenix  
Affiliation State: AZ  
Affiliation Country: Not reported  
Affiliation Zip: 85072  
Affiliation Phone: Not reported

Map ID  
Direction  
Distance  
Elevation

MAP FINDINGS

Site

Database(s)

EDR ID Number  
EPA ID Number

**CIRCLE K #872 (Continued)**

**S101619424**

Affiliation Type Desc: Facility Mailing Address  
Entity Name: Mailing Address  
Entity Title: Not reported  
Affiliation Address: P.O. Box 52085, Attn: Environmental  
Affiliation City: Phoenix  
Affiliation State: AZ  
Affiliation Country: Not reported  
Affiliation Zip: 85072  
Affiliation Phone: Not reported

Affiliation Type Desc: UST Tank Owner  
Entity Name: Circle K Stores Inc.  
Entity Title: Not reported  
Affiliation Address: P.O. Box 52085, Attn: Environmental  
Affiliation City: Phoenix  
Affiliation State: AZ  
Affiliation Country: United States  
Affiliation Zip: 85072  
Affiliation Phone: (980) 875-1745

Affiliation Type Desc: Identification Signer  
Entity Name: Robert Velasco  
Entity Title: Agent For Circle K  
Affiliation Address: Not reported  
Affiliation City: Not reported  
Affiliation State: Not reported  
Affiliation Country: Not reported  
Affiliation Zip: Not reported  
Affiliation Phone: Not reported

Affiliation Type Desc: Operator  
Entity Name: Circle K Stores Inc.  
Entity Title: Not reported  
Affiliation Address: Not reported  
Affiliation City: Not reported  
Affiliation State: Not reported  
Affiliation Country: Not reported  
Affiliation Zip: Not reported  
Affiliation Phone: (980) 875-1745

Affiliation Type Desc: Parent Corporation  
Entity Name: Circle K Stores Inc.  
Entity Title: Not reported  
Affiliation Address: Not reported  
Affiliation City: Not reported  
Affiliation State: Not reported  
Affiliation Country: Not reported  
Affiliation Zip: Not reported  
Affiliation Phone: Not reported

Affiliation Type Desc: UST Tank Operator  
Entity Name: Circle K Stores Inc.  
Entity Title: Not reported  
Affiliation Address: P.O. Box 52085, Attn: Environmental  
Affiliation City: Phoenix  
Affiliation State: AZ  
Affiliation Country: United States

Map ID  
Direction  
Distance  
Elevation

MAP FINDINGS

Site

Database(s)

EDR ID Number  
EPA ID Number

**CIRCLE K #872 (Continued)**

**S101619424**

Affiliation Zip: 85072  
Affiliation Phone: (980) 875-1745

Affiliation Type Desc: Legal Owner  
Entity Name: Circle K Stores Inc.  
Entity Title: Not reported  
Affiliation Address: P.O. Box 52085, Attn: Environmental  
Affiliation City: Phoenix  
Affiliation State: AZ  
Affiliation Country: United States  
Affiliation Zip: 85072  
Affiliation Phone: (980) 875-1745

Affiliation Type Desc: Property Owner  
Entity Name: Circle K Stores Inc.  
Entity Title: Not reported  
Affiliation Address: P.O. Box 52085, Attn: Environmental  
Affiliation City: Phoenix  
Affiliation State: AZ  
Affiliation Country: United States  
Affiliation Zip: 85072  
Affiliation Phone: (980) 875-1745

Affiliation Type Desc: CUPA District  
Entity Name: Riverside Cnty Env Health  
Entity Title: Not reported  
Affiliation Address: 4065 County Circle Drive, Room 104  
Affiliation City: Riverside  
Affiliation State: CA  
Affiliation Country: Not reported  
Affiliation Zip: 92503  
Affiliation Phone: (951) 358-5055

Affiliation Type Desc: UST Permit Applicant  
Entity Name: Robert Velasco  
Entity Title: Agent For Circle K  
Affiliation Address: Not reported  
Affiliation City: Not reported  
Affiliation State: Not reported  
Affiliation Country: Not reported  
Affiliation Zip: Not reported  
Affiliation Phone: (661) 250-9300

Affiliation Type Desc: UST Property Owner Name  
Entity Name: Circle K Stores Inc.  
Entity Title: Not reported  
Affiliation Address: P.O. Box 52085, Attn: Environmental  
Affiliation City: Phoenix  
Affiliation State: AZ  
Affiliation Country: United States  
Affiliation Zip: 85072  
Affiliation Phone: (980) 875-1745



Map ID  
 Direction  
 Distance  
 Elevation

MAP FINDINGS

Site

Database(s)

EDR ID Number  
 EPA ID Number

<b>C16</b> <b>NW</b> <b>1/8-1/4</b> <b>0.177 mi.</b> <b>937 ft.</b>  <b>Relative:</b> <b>Higher</b>  <b>Actual:</b> <b>1600 ft.</b>	<b>CIRCLE K STORES INC 2700872</b> <b>13261 PERRIS BLVD</b> <b>MORENO VALLEY, CA 92553</b>  <b>Site 3 of 8 in cluster C</b>	<b>RCRA NonGen / NLR</b>	<b>1024808124</b> <b>CAL000278317</b>
<p>RCRA NonGen / NLR:</p>			
	Date Form Received by Agency:	2004-01-15 00:00:00.0	
	Handler Name:	CIRCLE K STORES INC 2700872	
	Handler Address:	13261 PERRIS BLVD	
	Handler City,State,Zip:	MORENO VALLEY, CA 92553	
	EPA ID:	CAL000278317	
	Contact Name:	KRISTI HODGE	
	Contact Address:	255 E. RINCON ST. SUITE 100	
	Contact City,State,Zip:	CORONA, CA 92879	
	Contact Telephone:	951-270-5153	
	Contact Fax:	951-270-5116	
	Contact Email:	KHODGE@CIRCLEK.COM	
	Contact Title:	Not reported	
	EPA Region:	09	
	Land Type:	Not reported	
	Federal Waste Generator Description:	Not a generator, verified	
	Non-Notifier:	Not reported	
	Biennial Report Cycle:	Not reported	
	Accessibility:	Not reported	
	Active Site Indicator:	Handler Activities	
	State District Owner:	Not reported	
	State District:	Not reported	
	Mailing Address:	255 E RINCON ST STE 100	
	Mailing City,State,Zip:	CORONA, CA 92879-0000	
	Owner Name:	CIRCLE K STORES INC	
	Owner Type:	Other	
	Operator Name:	KRISTI HODGE	
	Operator Type:	Other	
	Short-Term Generator Activity:	No	
	Importer Activity:	No	
	Mixed Waste Generator:	No	
	Transporter Activity:	No	
	Transfer Facility Activity:	No	
	Recycler Activity with Storage:	No	
	Small Quantity On-Site Burner Exemption:	No	
	Smelting Melting and Refining Furnace Exemption:	No	
	Underground Injection Control:	No	
	Off-Site Waste Receipt:	No	
	Universal Waste Indicator:	Yes	
	Universal Waste Destination Facility:	Yes	
	Federal Universal Waste:	No	
	Active Site Fed-Reg Treatment Storage and Disposal Facility:	Not reported	
	Active Site Converter Treatment storage and Disposal Facility:	Not reported	
	Active Site State-Reg Treatment Storage and Disposal Facility:	Not reported	
	Active Site State-Reg Handler:	---	
	Federal Facility Indicator:	Not reported	
	Hazardous Secondary Material Indicator:	N	
	Sub-Part K Indicator:	Not reported	
	Commercial TSD Indicator:	No	
	Treatment Storage and Disposal Type:	Not reported	
	2018 GPRA Permit Baseline:	Not on the Baseline	
	2018 GPRA Renewals Baseline:	Not on the Baseline	
	Permit Renewals Workload Universe:	Not reported	

Map ID  
 Direction  
 Distance  
 Elevation

MAP FINDINGS

Site

Database(s)

EDR ID Number  
 EPA ID Number

**CIRCLE K STORES INC 2700872 (Continued)**

**1024808124**

Permit Workload Universe:	Not reported
Permit Progress Universe:	Not reported
Post-Closure Workload Universe:	Not reported
Closure Workload Universe:	Not reported
202 GPRA Corrective Action Baseline:	No
Corrective Action Workload Universe:	No
Subject to Corrective Action Universe:	No
Non-TSDFs Where RCRA CA has Been Imposed Universe:	No
TSDFs Potentially Subject to CA Under 3004 (u)/(v) Universe:	No
TSDFs Only Subject to CA under Discretionary Auth Universe:	No
Corrective Action Priority Ranking:	No NCAPS ranking
Environmental Control Indicator:	No
Institutional Control Indicator:	No
Human Exposure Controls Indicator:	N/A
Groundwater Controls Indicator:	N/A
Operating TSDF Universe:	Not reported
Full Enforcement Universe:	Not reported
Significant Non-Complier Universe:	No
Unaddressed Significant Non-Complier Universe:	No
Addressed Significant Non-Complier Universe:	No
Significant Non-Complier With a Compliance Schedule Universe:	No
Financial Assurance Required:	Not reported
Handler Date of Last Change:	2018-09-05 20:25:27.0
Recognized Trader-Importer:	No
Recognized Trader-Exporter:	No
Importer of Spent Lead Acid Batteries:	No
Exporter of Spent Lead Acid Batteries:	No
Recycler Activity Without Storage:	No
Manifest Broker:	No
Sub-Part P Indicator:	No

Handler - Owner Operator:

Owner/Operator Indicator:	Owner
Owner/Operator Name:	CIRCLE K STORES INC
Legal Status:	Other
Date Became Current:	Not reported
Date Ended Current:	Not reported
Owner/Operator Address:	255 E RINCON ST STE 100
Owner/Operator City,State,Zip:	CORONA, CA 92879-0000
Owner/Operator Telephone:	951-270-5153
Owner/Operator Telephone Ext:	Not reported
Owner/Operator Fax:	Not reported
Owner/Operator Email:	Not reported

Owner/Operator Indicator:	Operator
Owner/Operator Name:	KRISTI HODGE
Legal Status:	Other
Date Became Current:	Not reported
Date Ended Current:	Not reported
Owner/Operator Address:	255 E. RINCON ST. SUITE 100
Owner/Operator City,State,Zip:	CORONA, CA 92879
Owner/Operator Telephone:	951-270-5153
Owner/Operator Telephone Ext:	Not reported
Owner/Operator Fax:	Not reported
Owner/Operator Email:	Not reported

Map ID  
Direction  
Distance  
Elevation

MAP FINDINGS

Site

Database(s)

EDR ID Number  
EPA ID Number

**CIRCLE K STORES INC 2700872 (Continued)**

**1024808124**

Historic Generators:

Receive Date: 2004-01-15 00:00:00.0  
Handler Name: CIRCLE K STORES INC 2700872  
Federal Waste Generator Description: Not a generator, verified  
State District Owner: Not reported  
Large Quantity Handler of Universal Waste: No  
Recognized Trader Importer: No  
Recognized Trader Exporter: No  
Spent Lead Acid Battery Importer: No  
Spent Lead Acid Battery Exporter: No  
Current Record: Yes  
Non Storage Recycler Activity: Not reported  
Electronic Manifest Broker: Not reported

List of NAICS Codes and Descriptions:

NAICS Code: 44719  
NAICS Description: OTHER GASOLINE STATIONS

Facility Has Received Notices of Violations:

Violations: No Violations Found

Evaluation Action Summary:

Evaluations: No Evaluations Found

**C17  
NW  
1/8-1/4  
0.177 mi.  
937 ft.**

**CIRCLE K #2700872  
13261 PERRIS BLVD  
MORENO VALLEY, CA 92553**

**UST U003948842  
N/A**

**Site 4 of 8 in cluster C**

**Relative:  
Higher**

UST:

Name: CIRCLE K #2700872  
Address: 13261 PERRIS BLVD  
City,State,Zip: MORENO VALLEY, CA 92553  
Facility ID: 205  
Permitting Agency: RIVERSIDE COUNTY  
Latitude: 33.9292178  
Longitude: -117.2254809

**Actual:  
1600 ft.**

Name: CIRCLE K STORE #2700872  
Address: 13261 PERRIS BLVD  
City,State,Zip: MORENO VALLEY, CA 92553  
Facility ID: FA0014111  
Permitting Agency: Riverside County Department of Environmental Health  
Latitude: 33.92791  
Longitude: -117.22669

RIVERSIDE CO. UST:

Name: CIRCLE K #2700872  
Address: 13261 PERRIS BLVD  
City,State,Zip: MORENO VALLEY, CA 92553  
Region: RIVERSIDE  
Total Tanks: 2

Map ID  
 Direction  
 Distance  
 Elevation

MAP FINDINGS

Site

Database(s)

EDR ID Number  
 EPA ID Number

**C18**  
**NW**  
**1/8-1/4**  
**0.177 mi.**  
**937 ft.**

**CIRCLE K STORES INC 2700872**  
**13261 PERRIS BLVD**  
**MORENO VALLEY, CA 92553**

**Site 5 of 8 in cluster C**

**RCRA-SQG** **1000174033**  
**FINDS** **CAD981680028**  
**ECHO**

**Relative:**  
**Higher**  
**Actual:**  
**1600 ft.**

RCRA-SQG:		
Date Form Received by Agency:		1996-09-01 00:00:00.0
Handler Name:	CIRCLE K STORE #872	
Handler Address:		13261 PERRIS BLVD
Handler City,State,Zip:		MORENO VALLEY, CA 92553
EPA ID:		CAD981680028
Contact Name:		Not reported
Contact Address:		Not reported
Contact City,State,Zip:		Not reported
Contact Telephone:		Not reported
Contact Fax:		Not reported
Contact Email:		Not reported
Contact Title:		Not reported
EPA Region:		09
Land Type:		Not reported
Federal Waste Generator Description:		Small Quantity Generator
Non-Notifier:		Not reported
Biennial Report Cycle:		Not reported
Accessibility:		Not reported
Active Site Indicator:		Handler Activities
State District Owner:		CA
State District:		4
Mailing Address:		5811 MANZANITA AVE
Mailing City,State,Zip:		CARMICHAEL, CA 95608
Owner Name:		Not reported
Owner Type:		Not reported
Operator Name:		NOT REQUIRED
Operator Type:		Private
Short-Term Generator Activity:		No
Importer Activity:		No
Mixed Waste Generator:		No
Transporter Activity:		No
Transfer Facility Activity:		No
Recycler Activity with Storage:		No
Small Quantity On-Site Burner Exemption:		No
Smelting Melting and Refining Furnace Exemption:		No
Underground Injection Control:		No
Off-Site Waste Receipt:		No
Universal Waste Indicator:		No
Universal Waste Destination Facility:		No
Federal Universal Waste:		No
Active Site Fed-Reg Treatment Storage and Disposal Facility:		Not reported
Active Site Converter Treatment storage and Disposal Facility:		Not reported
Active Site State-Reg Treatment Storage and Disposal Facility:		Not reported
Active Site State-Reg Handler:		---
Federal Facility Indicator:		Not reported
Hazardous Secondary Material Indicator:		NN
Sub-Part K Indicator:		Not reported
Commercial TSD Indicator:		No
Treatment Storage and Disposal Type:		Not reported
2018 GPRA Permit Baseline:		Not on the Baseline
2018 GPRA Renewals Baseline:		Not on the Baseline
Permit Renewals Workload Universe:		Not reported

Map ID  
 Direction  
 Distance  
 Elevation

MAP FINDINGS

Site

Database(s)

EDR ID Number  
 EPA ID Number

**CIRCLE K STORES INC 2700872 (Continued)**

**1000174033**

Permit Workload Universe:	Not reported
Permit Progress Universe:	Not reported
Post-Closure Workload Universe:	Not reported
Closure Workload Universe:	Not reported
202 GPRA Corrective Action Baseline:	No
Corrective Action Workload Universe:	No
Subject to Corrective Action Universe:	No
Non-TSDFs Where RCRA CA has Been Imposed Universe:	No
TSDFs Potentially Subject to CA Under 3004 (u)/(v) Universe:	No
TSDFs Only Subject to CA under Discretionary Auth Universe:	No
Corrective Action Priority Ranking:	No NCAPS ranking
Environmental Control Indicator:	No
Institutional Control Indicator:	No
Human Exposure Controls Indicator:	N/A
Groundwater Controls Indicator:	N/A
Operating TSDF Universe:	Not reported
Full Enforcement Universe:	Not reported
Significant Non-Complier Universe:	No
Unaddressed Significant Non-Complier Universe:	No
Addressed Significant Non-Complier Universe:	No
Significant Non-Complier With a Compliance Schedule Universe:	No
Financial Assurance Required:	Not reported
Handler Date of Last Change:	2002-06-27 03:29:55.0
Recognized Trader-Importer:	No
Recognized Trader-Exporter:	No
Importer of Spent Lead Acid Batteries:	No
Exporter of Spent Lead Acid Batteries:	No
Recycler Activity Without Storage:	Not reported
Manifest Broker:	Not reported
Sub-Part P Indicator:	Not reported

Handler - Owner Operator:

Owner/Operator Indicator:	Owner
Owner/Operator Name:	CIRCLE K CORP
Legal Status:	Private
Date Became Current:	Not reported
Date Ended Current:	Not reported
Owner/Operator Address:	NOT REQUIRED
Owner/Operator City,State,Zip:	NOT REQUIRED, ME 99999
Owner/Operator Telephone:	415-555-1212
Owner/Operator Telephone Ext:	Not reported
Owner/Operator Fax:	Not reported
Owner/Operator Email:	Not reported

Owner/Operator Indicator:	Operator
Owner/Operator Name:	NOT REQUIRED
Legal Status:	Private
Date Became Current:	Not reported
Date Ended Current:	Not reported
Owner/Operator Address:	NOT REQUIRED
Owner/Operator City,State,Zip:	NOT REQUIRED, ME 99999
Owner/Operator Telephone:	415-555-1212
Owner/Operator Telephone Ext:	Not reported
Owner/Operator Fax:	Not reported
Owner/Operator Email:	Not reported

Map ID  
Direction  
Distance  
Elevation

MAP FINDINGS

Site

Database(s)

EDR ID Number  
EPA ID Number

**CIRCLE K STORES INC 2700872 (Continued)**

**1000174033**

Historic Generators:

Receive Date: 1996-09-01 00:00:00.0  
Handler Name: CIRCLE K STORE #872  
Federal Waste Generator Description: Small Quantity Generator  
State District Owner: CA  
Large Quantity Handler of Universal Waste: No  
Recognized Trader Importer: No  
Recognized Trader Exporter: No  
Spent Lead Acid Battery Importer: No  
Spent Lead Acid Battery Exporter: No  
Current Record: Yes  
Non Storage Recycler Activity: Not reported  
Electronic Manifest Broker: Not reported

Receive Date: 1986-10-16 00:00:00.0  
Handler Name: CIRCLE K STORE #872  
Federal Waste Generator Description: Large Quantity Generator  
State District Owner: CA  
Large Quantity Handler of Universal Waste: No  
Recognized Trader Importer: No  
Recognized Trader Exporter: No  
Spent Lead Acid Battery Importer: No  
Spent Lead Acid Battery Exporter: No  
Current Record: No  
Non Storage Recycler Activity: Not reported  
Electronic Manifest Broker: Not reported

List of NAICS Codes and Descriptions:

NAICS Code: 44511  
NAICS Description: SUPERMARKETS AND OTHER GROCERY (EXCEPT CONVENIENCE) STORES

Facility Has Received Notices of Violations:

Violations: No Violations Found

Evaluation Action Summary:

Evaluations: No Evaluations Found

FINDS:

Registry ID: 110006473716

Click Here:

Environmental Interest/Information System:

RCRAInfo is a national information system that supports the Resource Conservation and Recovery Act (RCRA) program through the tracking of events and activities related to facilities that generate, transport, and treat, store, or dispose of hazardous waste. RCRAInfo allows RCRA program staff to track the notification, permit, compliance, and corrective action activities required under RCRA.

Registry ID: 110055656874

Click Here:

Environmental Interest/Information System:

RCRAInfo is a national information system that supports the Resource

Map ID  
 Direction  
 Distance  
 Elevation

MAP FINDINGS

Site

Database(s)

EDR ID Number  
 EPA ID Number

**CIRCLE K STORES INC 2700872 (Continued)**

**1000174033**

Conservation and Recovery Act (RCRA) program through the tracking of events and activities related to facilities that generate, transport, and treat, store, or dispose of hazardous waste. RCRAInfo allows RCRA program staff to track the notification, permit, compliance, and corrective action activities required under RCRA.  
 STATE MASTER

[Click this hyperlink](#) while viewing on your computer to access additional FINDS: detail in the EDR Site Report.

**ECHO:**

Envid: 1000174033  
 Registry ID: 110006473716  
 DFR URL: <http://echo.epa.gov/detailed-facility-report?fid=110006473716>  
 Name: CIRCLE K STORE #872  
 Address: 13261 PERRIS BLVD  
 City,State,Zip: MORENO VALLEY, CA 92553

Envid: 1000174033  
 Registry ID: 110055656874  
 DFR URL: <http://echo.epa.gov/detailed-facility-report?fid=110055656874>  
 Name: CIRCLE K STORES INC 2700872  
 Address: 13261 PERRIS BLVD  
 City,State,Zip: MORENO VALLEY, CA 92553

**C19  
 NW  
 1/8-1/4  
 0.177 mi.  
 937 ft.**

**CIRCLE K #0872  
 13261 PERRIS BLVD.  
 MORENO VALLEY, CA 92553**

**LUST S108201615  
 Cortese N/A  
 CERS**

**Site 6 of 8 in cluster C**

**Relative:  
 Higher  
 Actual:  
 1600 ft.**

RIVERSIDE CO. LUST:  
 Name: CIRCLE K #0872  
 Address: 13261 PERRIS BLVD.  
 City,State,Zip: MORENO VALLEY, CA  
 Region: RIVERSIDE  
 Facility ID: 200420809  
 Employee: Shurlow-LOP  
 Site Closed: Yes  
 Case Type: Drinking Water Aquifer affected  
 Facility Status: closed/action completed  
 Casetype Decode: An Aquifer used for Drinking Water supply has been contaminated.  
 Fstatus Decode: Closed/Action completed

**LUST:**

Name: CIRCLE K #0872  
 Address: 13261 PERRIS BLVD.  
 City,State,Zip: MORENO VALLEY, CA 92553  
 Lead Agency: RIVERSIDE COUNTY LOP  
 Case Type: LUST Cleanup Site  
 Geo Track: [http://geotracker.waterboards.ca.gov/profile\\_report.asp?global\\_id=T0606547819](http://geotracker.waterboards.ca.gov/profile_report.asp?global_id=T0606547819)  
 Global Id: T0606547819  
 Latitude: 33.927996679  
 Longitude: -117.226604839  
 Status: Completed - Case Closed  
 Status Date: 06/26/2013  
 Case Worker: Not reported  
 RB Case Number: Not reported

Map ID  
Direction  
Distance  
Elevation

MAP FINDINGS

Site

Database(s)

EDR ID Number  
EPA ID Number

**CIRCLE K #0872 (Continued)**

**S108201615**

Local Agency: Not reported  
File Location: Local Agency Warehouse  
Local Case Number: 200420809  
Potential Media Affect: Aquifer used for drinking water supply  
Potential Contaminants of Concern: Gasoline  
Site History: \*\*\*Data prior to 2005 does not appear in GeoTracker. Consult agency file for all site data\*\*\* On September 16, 1998, two 10,000-gallon single-walled gasoline USTs and associated product piping and fuel dispensers were removed and replaced at the site. Significant concentrations of TPHg (up to 2,800 ppm), benzene (up to 16 ppm) and MTBE (up to 63 ppm) were reported in the soil samples collected beneath the southeastern portion of the UST cavity. TPHg, BTEX, and MTBE were not reported in the soil samples collected beneath the former fuel dispensers. Approximately 1,238 tons of soil was excavated and transported off-site. In June 2004, five soil borings (B1 through B5) were completed at the site as part of due diligence assessment activities. With the exception of concentrations of TPHg (0.2 ppm) and MTBE (0.11 ppm) reported in the soil sample analyzed from boring B2, TPHg, BTEX and fuel oxygenates were not detected. The site was placed into LOP. In April 2005, one vertical exploratory soil boring (SB-1) and three angle exploratory soil borings (AB-1 through AB-3) were advanced. Boring SB-1 was drilled vertically to approximately 60 bgs near the northeast corner of the UST cavity. Boring AB-1 was drilled beneath the USTs at an approximate angle of 18 degrees to 62 feet bgs (65 feet bgs along axis of the auger). Boring AB-2 was drilled at 21 degrees to 57.7 feet bgs (61 feet bgs along axis of auger). Angle boring AB-3 was drilled at an approximate angle of 20 degrees to 59.5 feet bgs (62 feet bgs along axis of the auger). Groundwater was encountered during drilling at depths ranging from approximately 55 to 60 feet bgs. Petroleum hydrocarbons were reported in soil and groundwater samples. TPHg concentrations were reported in soil samples ranging from 0.4 ppm (AB3@33) to 41 ppm (AB1@60). BTEX were not detected in any soil samples collected from borings SB-1, AB-1 and AB-2, and between the 5 and 40 feet bgs in the soil samples collected from boring AB-3. MTBE was detected at concentrations ranging between 0.013 ppm (AB1@35) and 40 ppm (AB1@60). TPHg was reported at concentrations of 170,000 ppb and 18 ppb in groundwater hydropunch samples HP1@63 and SB1-HP1-60, respectively. Dissolved BTEX were not reported in the groundwater samples from borings AB-1 and SB-1. Dissolved MTBE was reported at concentrations of 32,000 ppb and 8,100 ppb in groundwater at HP1@63 and SB1-HP1-60, respectively. Between May 30 and June 1, 2006, groundwater monitoring wells MW-1 through MW-4 were installed. TPHg was detected in soil from each of the soil borings at depths ranging from 26 to 61 feet bgs with a maximum concentration of 120 ppm. MTBE was detected in soil from each of the soil borings at depths ranging from 46 to 61 feet bgs with a maximum concentration of 1.6 ppm. TBA was detected in soil from borings MW-2 and MW-4 with a maximum concentration of 0.90 ppm. Several volatile organic compounds (VOCs) were reported in borings MW-2, MW-3, and MW-4. MTBE in groundwater was reported in each well at concentrations ranging from 110 ppb to 2,000 ppb. TBA was reported in wells MW-2, MW-3, and MW-4 at concentrations of 7,700 ppb, 1,300 ppb, and 2,100 ppb respectively. TPHg, BTEX, the other fuel oxygenates and full-scan VOCs were not detected. On April 30 and May 8, 2007, two groundwater monitoring wells (MW-5 and MW-6) were completed to a depth of 60 feet bgs and three soil vapor extraction (SVE) wells (SVE-1 through SVE-3) were



Map ID  
Direction  
Distance  
Elevation

MAP FINDINGS

Site

Database(s)

EDR ID Number  
EPA ID Number

CIRCLE K #0872 (Continued)

S108201615

completed to depths of 45 feet, 30 feet, and 45 feet bgs, respectively. Groundwater was encountered at approximately Soil samples and groundwater samples were non-detect. Three SVE wells (SVE-1 through SVE-3) were installed in May, 2007. From May 14 to 19, 2007, a five day SVE pilot test was conducted. At the end of the 5-day event, influent TPHg concentrations were reported as 240 and 120 ppmv for wells SVE-1 and SVE-3, benzene concentrations were 4.1 and 2.0 ppmv for wells SVE-1 and SVE-3, and influent MTBE concentrations in SVE-1 decreased to 23 ppmv, while increasing in SVE-3 to 11 ppmv. 44 pounds of hydrocarbons was extracted. SVE was effective at removing hydrocarbons and would be a feasible remedial technology. In November 2007, wells MW-7 and MW-8 were installed to complete down-gradient assessment. No TPHg, BTEX or oxygenates were detected in the soil. In June 2008, ten ozone sparge (OS) wells (OS-1 through OS-10) were installed. Up to 0.91 ppm TPHg, 1.3 ppm MTBE and 0.064 ppm TBA was detected in the soil. A 30-day SVE event was started March 16, 2012 using vapor wells SVE-1, SVE-2, and SVE-3 at the request of RCDEH based on the increasing vapor concentrations at the end of the 5-day SVE pilot test. Wells SVE-2 and SVE-3 were taken off line March 30 due to low influent hydrocarbon concentrations with only SVE-1 remaining until the system was shut down April 15, 2012. Vapor samples were taken at 2 hours, 8 hours, 24 hours, and weekly thereafter. TPHg started at 190 ppmV, peaked at 430 ppmV and ended at 200 ppmV. Benzene started at 1.3 ppmV, peaked at 6.6 ppmV and ended at 2.2 ppmV. MTBE started at <0.5 ppmV, peaked at 48 ppmV and ended at 15 ppmV. 254 pounds of TPHg, 3.4 pounds of benzene, and 25 pounds of MTBE were removed at a rate of approximately 8.5 pounds per day. The groundwater has been monitored since the third quarter 2006. Up to 1400 ppb TPHg, 3.2 ppb benzene, 0.73 ppb xylenes, 2.5 ppb ethylbenzene, 2900 ppb MTBE and 7700 ppb TBA has been detected in the groundwater and have decreased to non-detectable concentrations of TPHg, BTEX, and TBA since January 2010. MTBE is only detected in MW-2 and was 7 ppb during the first quarter 2012. Petroleum hydrocarbon concentrations in the groundwater have declined since 2006. Based on the rate of natural attenuation occurring at the site, ATC Associates, Inc. determined that active remediation no longer appears warranted. Contaminant decay rate calculations for the groundwater were performed for MTBE concentration reported in MW-2. Based on the decay rate calculations, well MW-2 will reach the clean-up goal of 5 a%g/L MTBE by the third quarter 2012. 60 day public comment period for closure proposal was started March 19, 2013 through April 20, 2013. June 26, 2013 - Closure documents issued by RCDEH. CASE CLOSED.

LUST:

Global Id: T0606547819  
Action Type: ENFORCEMENT  
Date: 07/16/2008  
Action: File review

Global Id: T0606547819  
Action Type: ENFORCEMENT  
Date: 06/08/2010  
Action: Meeting

Global Id: T0606547819  
Action Type: RESPONSE  
Date: 12/21/2007  
Action: Corrective Action Plan / Remedial Action Plan

Map ID  
Direction  
Distance  
Elevation

MAP FINDINGS

Site

Database(s)

EDR ID Number  
EPA ID Number

**CIRCLE K #0872 (Continued)**

**S108201615**

Global Id:	T0606547819
Action Type:	RESPONSE
Date:	01/15/2008
Action:	Monitoring Report - Quarterly
Global Id:	T0606547819
Action Type:	RESPONSE
Date:	10/15/2012
Action:	Monitoring Report - Quarterly
Global Id:	T0606547819
Action Type:	ENFORCEMENT
Date:	09/09/2008
Action:	File review
Global Id:	T0606547819
Action Type:	ENFORCEMENT
Date:	03/09/2009
Action:	File review
Global Id:	T0606547819
Action Type:	ENFORCEMENT
Date:	03/04/2013
Action:	Notification - Public Notice of Case Closure - #RCDEH 030413
Global Id:	T0606547819
Action Type:	Other
Date:	08/03/2004
Action:	Leak Reported
Global Id:	T0606547819
Action Type:	RESPONSE
Date:	04/15/2007
Action:	Monitoring Report - Quarterly
Global Id:	T0606547819
Action Type:	RESPONSE
Date:	10/15/2007
Action:	Monitoring Report - Quarterly
Global Id:	T0606547819
Action Type:	RESPONSE
Date:	01/15/2013
Action:	Monitoring Report - Quarterly
Global Id:	T0606547819
Action Type:	RESPONSE
Date:	03/25/2013
Action:	Other Report / Document
Global Id:	T0606547819
Action Type:	RESPONSE
Date:	05/20/2013
Action:	Respond to Petition
Global Id:	T0606547819
Action Type:	ENFORCEMENT

Map ID  
Direction  
Distance  
Elevation

MAP FINDINGS

Site

Database(s)

EDR ID Number  
EPA ID Number

**CIRCLE K #0872 (Continued)**

**S108201615**

Date: 06/22/2009  
Action: Staff Letter - #Riv Co 062209

Global Id: T0606547819  
Action Type: RESPONSE  
Date: 04/15/2009  
Action: Monitoring Report - Quarterly

Global Id: T0606547819  
Action Type: RESPONSE  
Date: 12/15/2008  
Action: Monitoring Report - Quarterly

Global Id: T0606547819  
Action Type: ENFORCEMENT  
Date: 07/31/2009  
Action: Staff Letter - #RCDEH073109

Global Id: T0606547819  
Action Type: RESPONSE  
Date: 09/02/2008  
Action: Monitoring Report - Quarterly

Global Id: T0606547819  
Action Type: RESPONSE  
Date: 10/15/2010  
Action: Monitoring Report - Quarterly

Global Id: T0606547819  
Action Type: RESPONSE  
Date: 10/15/2009  
Action: Monitoring Report - Quarterly

Global Id: T0606547819  
Action Type: RESPONSE  
Date: 01/15/2010  
Action: Monitoring Report - Quarterly

Global Id: T0606547819  
Action Type: RESPONSE  
Date: 04/15/2010  
Action: Monitoring Report - Annually

Global Id: T0606547819  
Action Type: RESPONSE  
Date: 07/15/2010  
Action: Monitoring Report - Quarterly

Global Id: T0606547819  
Action Type: RESPONSE  
Date: 07/15/2007  
Action: Monitoring Report - Quarterly

Global Id: T0606547819  
Action Type: ENFORCEMENT  
Date: 12/07/2010  
Action: Staff Letter - #RCDEH 120710

Map ID  
Direction  
Distance  
Elevation

MAP FINDINGS

Site

Database(s)

EDR ID Number  
EPA ID Number

**CIRCLE K #0872 (Continued)**

**S108201615**

Global Id:	T0606547819
Action Type:	RESPONSE
Date:	07/15/2009
Action:	Monitoring Report - Quarterly
Global Id:	T0606547819
Action Type:	ENFORCEMENT
Date:	07/07/2011
Action:	Staff Letter - #RCDEH 070711
Global Id:	T0606547819
Action Type:	ENFORCEMENT
Date:	02/19/2008
Action:	Technical Correspondence / Assistance / Other - #021908
Global Id:	T0606547819
Action Type:	ENFORCEMENT
Date:	04/03/2008
Action:	File review
Global Id:	T0606547819
Action Type:	ENFORCEMENT
Date:	05/23/2007
Action:	File review
Global Id:	T0606547819
Action Type:	Other
Date:	06/10/2004
Action:	Leak Discovery
Global Id:	T0606547819
Action Type:	RESPONSE
Date:	02/01/2011
Action:	Pilot Study / Treatability Workplan
Global Id:	T0606547819
Action Type:	RESPONSE
Date:	01/15/2011
Action:	Monitoring Report - Quarterly
Global Id:	T0606547819
Action Type:	RESPONSE
Date:	07/08/2013
Action:	Well Destruction Report - Regulator Responded
Global Id:	T0606547819
Action Type:	ENFORCEMENT
Date:	09/18/2007
Action:	Staff Letter - #RCDEH 091807
Global Id:	T0606547819
Action Type:	ENFORCEMENT
Date:	02/28/2008
Action:	Staff Letter - #022808
Global Id:	T0606547819
Action Type:	ENFORCEMENT

Map ID  
Direction  
Distance  
Elevation

MAP FINDINGS

Site

Database(s)

EDR ID Number  
EPA ID Number

**CIRCLE K #0872 (Continued)**

**S108201615**

Date: 01/25/2012  
Action: Staff Letter - #RCDEH 012512

Global Id: T0606547819  
Action Type: ENFORCEMENT  
Date: 06/26/2013  
Action: Closure/No Further Action Letter - #RCDEH Closure Documents

Global Id: T0606547819  
Action Type: ENFORCEMENT  
Date: 03/04/2013  
Action: Staff Letter - #RCDEH 030413

Global Id: T0606547819  
Action Type: RESPONSE  
Date: 04/15/2008  
Action: CAP/RAP - Final Remediation / Design Plan

Global Id: T0606547819  
Action Type: RESPONSE  
Date: 04/15/2011  
Action: Monitoring Report - Annually

Global Id: T0606547819  
Action Type: RESPONSE  
Date: 07/15/2011  
Action: Monitoring Report - Quarterly

Global Id: T0606547819  
Action Type: RESPONSE  
Date: 10/15/2011  
Action: Monitoring Report - Quarterly

Global Id: T0606547819  
Action Type: RESPONSE  
Date: 08/26/2011  
Action: Other Workplan

Global Id: T0606547819  
Action Type: REMEDIATION  
Date: 09/16/1998  
Action: Excavation

Global Id: T0606547819  
Action Type: REMEDIATION  
Date: 05/14/2007  
Action: Soil Vapor Extraction (SVE)

Global Id: T0606547819  
Action Type: REMEDIATION  
Date: 03/16/2012  
Action: Soil Vapor Extraction (SVE)

Global Id: T0606547819  
Action Type: ENFORCEMENT  
Date: 03/24/2008  
Action: Staff Letter - #032408

Map ID  
Direction  
Distance  
Elevation

MAP FINDINGS

Site

Database(s)

EDR ID Number  
EPA ID Number

**CIRCLE K #0872 (Continued)**

**S108201615**

Global Id: T0606547819  
Action Type: ENFORCEMENT  
Date: 06/27/2011  
Action: Meeting

Global Id: T0606547819  
Action Type: ENFORCEMENT  
Date: 02/14/2013  
Action: LOP Case Closure Summary to RB - #RCDEH 021413

Global Id: T0606547819  
Action Type: ENFORCEMENT  
Date: 03/01/2012  
Action: Meeting

Global Id: T0606547819  
Action Type: ENFORCEMENT  
Date: 09/30/2009  
Action: Meeting

Global Id: T0606547819  
Action Type: Other  
Date: 08/30/2004  
Action: Leak Stopped

Global Id: T0606547819  
Action Type: RESPONSE  
Date: 01/15/2012  
Action: Monitoring Report - Quarterly

Global Id: T0606547819  
Action Type: RESPONSE  
Date: 03/16/2012  
Action: Verbal Communication

Global Id: T0606547819  
Action Type: RESPONSE  
Date: 04/15/2012  
Action: Monitoring Report - Annually

**LUST:**

Global Id: T0606547819  
Status: Open - Case Begin Date  
Status Date: 06/10/2004

Global Id: T0606547819  
Status: Open - Site Assessment  
Status Date: 07/01/2004

Global Id: T0606547819  
Status: Open - Site Assessment  
Status Date: 08/04/2004

Global Id: T0606547819  
Status: Open - Remediation  
Status Date: 05/14/2007

Map ID  
Direction  
Distance  
Elevation

MAP FINDINGS

Site

Database(s)

EDR ID Number  
EPA ID Number

**CIRCLE K #0872 (Continued)**

**S108201615**

Global Id: T0606547819  
Status: Open - Remediation  
Status Date: 01/02/2008

Global Id: T0606547819  
Status: Open - Remediation  
Status Date: 02/28/2008

Global Id: T0606547819  
Status: Open - Remediation  
Status Date: 03/24/2008

Global Id: T0606547819  
Status: Open - Remediation  
Status Date: 05/12/2010

Global Id: T0606547819  
Status: Open - Site Assessment  
Status Date: 05/12/2010

Global Id: T0606547819  
Status: Open - Eligible for Closure  
Status Date: 03/04/2013

Global Id: T0606547819  
Status: Completed - Case Closed  
Status Date: 06/26/2013

**CORTESE:**

Name: CIRCLE K #0872  
Address: 13261 PERRIS BLVD.  
City,State,Zip: MORENO VALLEY, CA 92553  
Region: CORTESE  
Envirostor Id: Not reported  
Global ID: T0606547819  
Site/Facility Type: LUST CLEANUP SITE  
Cleanup Status: COMPLETED - CASE CLOSED  
Status Date: Not reported  
Site Code: Not reported  
Latitude: Not reported  
Longitude: Not reported  
Owner: Not reported  
Enf Type: Not reported  
Swat R: Not reported  
Flag: active  
Order No: Not reported  
Waste Discharge System No: Not reported  
Effective Date: Not reported  
Region 2: Not reported  
WID Id: Not reported  
Solid Waste Id No: Not reported  
Waste Management Uit Name: Not reported  
File Name: Active Open

**CERS:**

Map ID  
 Direction  
 Distance  
 Elevation

MAP FINDINGS

Site

Database(s)

EDR ID Number  
 EPA ID Number

**CIRCLE K #0872 (Continued)**

**S108201615**

Name: CIRCLE K #0872  
 Address: 13261 PERRIS BLVD.  
 City,State,Zip: MORENO VALLEY, CA 92553  
 Site ID: 187602  
 CERS ID: T0606547819  
 CERS Description: Leaking Underground Storage Tank Cleanup Site

**C20**  
**NW**  
**1/8-1/4**  
**0.197 mi.**  
**1042 ft.**

**J'S FAMILY AUTO CENTER INC**  
**13231 PERRIS BLVD**  
**MORENO VALLEY, CA 92553**

**RCRA NonGen / NLR**

**1025869202**  
**CAL000401572**

**Site 7 of 8 in cluster C**

**Relative:**  
**Higher**  
**Actual:**  
**1602 ft.**

RCRA NonGen / NLR:  
 Date Form Received by Agency: 2014-10-24 00:00:00  
 Handler Name: J'S FAMILY AUTO CENTER INC  
 Handler Address: 13231 PERRIS BLVD  
 Handler City,State,Zip: MORENO VALLEY, CA 92553  
 EPA ID: CAL000401572  
 Contact Name: JUAN MADRIGAL  
 Contact Address: 656 BAILEY LN  
 Contact City,State,Zip: SAN JACINTO, CA 92582  
 Contact Telephone: 951-391-9844  
 Contact Fax: 951-242-4734  
 Contact Email: JSFAMILYAUTO1@GMAIL.COM  
 Contact Title: Not reported  
 EPA Region: 09  
 Land Type: Not reported  
 Federal Waste Generator Description: Not a generator, verified  
 Non-Notifier: Not reported  
 Biennial Report Cycle: Not reported  
 Accessibility: Not reported  
 Active Site Indicator: Not reported  
 State District Owner: Not reported  
 State District: Not reported  
 Mailing Address: 13231 PERRIS BLVD  
 Mailing City,State,Zip: MORENO VALLEY, CA 92553  
 Owner Name: J'S FAMILY AUTO CENTER INC  
 Owner Type: Other  
 Operator Name: JUAN MADRIGAL  
 Operator Type: Other  
 Short-Term Generator Activity: No  
 Importer Activity: No  
 Mixed Waste Generator: No  
 Transporter Activity: No  
 Transfer Facility Activity: No  
 Recycler Activity with Storage: No  
 Small Quantity On-Site Burner Exemption: No  
 Smelting Melting and Refining Furnace Exemption: No  
 Underground Injection Control: No  
 Off-Site Waste Receipt: No  
 Universal Waste Indicator: No  
 Universal Waste Destination Facility: No  
 Federal Universal Waste: No  
 Active Site Fed-Reg Treatment Storage and Disposal Facility: Not reported  
 Active Site Converter Treatment storage and Disposal Facility: Not reported  
 Active Site State-Reg Treatment Storage and Disposal Facility: Not reported  
 Active Site State-Reg Handler: ---



Map ID  
 Direction  
 Distance  
 Elevation

MAP FINDINGS

Site

Database(s)

EDR ID Number  
 EPA ID Number

**J'S FAMILY AUTO CENTER INC (Continued)**

**1025869202**

Federal Facility Indicator:	Not reported
Hazardous Secondary Material Indicator:	N
Sub-Part K Indicator:	Not reported
Commercial TSD Indicator:	No
Treatment Storage and Disposal Type:	Not reported
2018 GPRA Permit Baseline:	Not on the Baseline
2018 GPRA Renewals Baseline:	Not on the Baseline
Permit Renewals Workload Universe:	Not reported
Permit Workload Universe:	Not reported
Permit Progress Universe:	Not reported
Post-Closure Workload Universe:	Not reported
Closure Workload Universe:	Not reported
202 GPRA Corrective Action Baseline:	No
Corrective Action Workload Universe:	No
Subject to Corrective Action Universe:	No
Non-TSDs Where RCRA CA has Been Imposed Universe:	No
TSDs Potentially Subject to CA Under 3004 (u)/(v) Universe:	No
TSDs Only Subject to CA under Discretionary Auth Universe:	No
Corrective Action Priority Ranking:	No NCAPS ranking
Environmental Control Indicator:	No
Institutional Control Indicator:	No
Human Exposure Controls Indicator:	N/A
Groundwater Controls Indicator:	N/A
Operating TSDF Universe:	Not reported
Full Enforcement Universe:	Not reported
Significant Non-Complier Universe:	No
Unaddressed Significant Non-Complier Universe:	No
Addressed Significant Non-Complier Universe:	No
Significant Non-Complier With a Compliance Schedule Universe:	No
Financial Assurance Required:	Not reported
Handler Date of Last Change:	2019-10-25 14:16:08.0
Recognized Trader-Importer:	No
Recognized Trader-Exporter:	No
Importer of Spent Lead Acid Batteries:	No
Exporter of Spent Lead Acid Batteries:	No
Recycler Activity Without Storage:	No
Manifest Broker:	No
Sub-Part P Indicator:	No

**Handler - Owner Operator:**

Owner/Operator Indicator:	Operator
Owner/Operator Name:	JUAN MADRIGAL
Legal Status:	Other
Date Became Current:	Not reported
Date Ended Current:	Not reported
Owner/Operator Address:	656 BAILEY LN
Owner/Operator City,State,Zip:	SAN JACINTO, CA 92582
Owner/Operator Telephone:	951-391-9844
Owner/Operator Telephone Ext:	Not reported
Owner/Operator Fax:	Not reported
Owner/Operator Email:	Not reported
Owner/Operator Indicator:	Owner
Owner/Operator Name:	J'S FAMILY AUTO CENTER INC
Legal Status:	Other
Date Became Current:	Not reported

Map ID  
 Direction  
 Distance  
 Elevation

MAP FINDINGS

Site

Database(s)

EDR ID Number  
 EPA ID Number

**J'S FAMILY AUTO CENTER INC (Continued)**

**1025869202**

Date Ended Current: Not reported  
 Owner/Operator Address: 13231 PERRIS BLVD  
 Owner/Operator City,State,Zip: MORENO VALLEY, CA 92553  
 Owner/Operator Telephone: 951-242-2886  
 Owner/Operator Telephone Ext: Not reported  
 Owner/Operator Fax: Not reported  
 Owner/Operator Email: Not reported

Historic Generators:

Receive Date: 2014-10-24 00:00:00.0  
 Handler Name: J'S FAMILY AUTO CENTER INC  
 Federal Waste Generator Description: Not a generator, verified  
 State District Owner: Not reported  
 Large Quantity Handler of Universal Waste: No  
 Recognized Trader Importer: Not reported  
 Recognized Trader Exporter: Not reported  
 Spent Lead Acid Battery Importer: Not reported  
 Spent Lead Acid Battery Exporter: Not reported  
 Current Record: Yes  
 Non Storage Recycler Activity: Not reported  
 Electronic Manifest Broker: Not reported

List of NAICS Codes and Descriptions:

NAICS Code: 811111  
 NAICS Description: GENERAL AUTOMOTIVE REPAIR

Facility Has Received Notices of Violations:

Violations: No Violations Found

Evaluation Action Summary:

Evaluations: No Evaluations Found

**C21  
 NW  
 1/8-1/4  
 0.197 mi.  
 1042 ft.**

**JUST TIRES #4835  
 13231 PERRIS BLVD  
 MORENO VALLEY, CA 92553**

**Site 8 of 8 in cluster C**

**CERS HAZ WASTE S113124758  
 HAZNET N/A  
 CERS  
 HWTS**

**Relative:  
 Higher  
 Actual:  
 1602 ft.**

CERS HAZ WASTE:  
 Name: JUST TIRES #4835  
 Address: 13231 PERRIS BLVD  
 City,State,Zip: MORENO VALLEY, CA 92553  
 Site ID: 126939  
 CERS ID: 10327114  
 CERS Description: Hazardous Waste Generator

HAZNET:

Name: JUST TIRES #4835  
 Address: 13231 PERRIS BLVD  
 Address 2: Not reported  
 City,State,Zip: MORENO VALLEY, CA 92553  
 Contact: ANTHONY J DESANTO  
 Telephone: 3307962490  
 Mailing Name: Not reported

Map ID  
Direction  
Distance  
Elevation

MAP FINDINGS

Site

Database(s)

EDR ID Number  
EPA ID Number

**JUST TIRES #4835 (Continued)**

**S113124758**

Mailing Address:	200 INNOVATION WAY DEPT 704
Year:	2014
Gepaid:	CAL000266025
TSD EPA ID:	CAD044429835
CA Waste Code:	343 - Unspecified organic liquid mixture
Disposal Method:	H141 - Storage, Bulking, And/Or Transfer Off Site--No Treatment/Reovery (H010-H129) Or (H131-H135)
Tons:	0.15
Year:	2014
Gepaid:	CAL000266025
TSD EPA ID:	CAD044429835
CA Waste Code:	-
Disposal Method:	H141 - Storage, Bulking, And/Or Transfer Off Site--No Treatment/Reovery (H010-H129) Or (H131-H135)
Tons:	0.025
Year:	2014
Gepaid:	CAL000266025
TSD EPA ID:	NED981723513
CA Waste Code:	352 - Other organic solids
Disposal Method:	H040 - Incineration--Thermal Destruction Other Than Use As A Fuel
Tons:	0.05
Year:	2013
Gepaid:	CAL000266025
TSD EPA ID:	CAT000613893
CA Waste Code:	352 - Other organic solids
Disposal Method:	H141 - Storage, Bulking, And/Or Transfer Off Site--No Treatment/Reovery (H010-H129) Or (H131-H135)
Tons:	0.1125
Year:	2013
Gepaid:	CAL000266025
TSD EPA ID:	NVT330010000
CA Waste Code:	352 - Other organic solids
Disposal Method:	H132 - Landfill Or Surface Impoundment That Will Be Closed As Landfill( To Include On-Site Treatment And/Or Stabilization)
Tons:	0.0375
Year:	2013
Gepaid:	CAL000266025
TSD EPA ID:	CAD044429835
CA Waste Code:	343 - Unspecified organic liquid mixture
Disposal Method:	H141 - Storage, Bulking, And/Or Transfer Off Site--No Treatment/Reovery (H010-H129) Or (H131-H135)
Tons:	0.05
Year:	2012
Gepaid:	CAL000266025
TSD EPA ID:	NVT330010000
CA Waste Code:	352 - Other organic solids
Disposal Method:	H132 - Landfill Or Surface Impoundment That Will Be Closed As Landfill( To Include On-Site Treatment And/Or Stabilization)
Tons:	0.075

Map ID  
Direction  
Distance  
Elevation

MAP FINDINGS

Site

Database(s)

EDR ID Number  
EPA ID Number

**JUST TIRES #4835 (Continued)**

**S113124758**

Year: 2011  
Gepaid: CAL000266025  
TSD EPA ID: NVT330010000  
CA Waste Code: 352 - Other organic solids  
Disposal Method: H132 - Landfill Or Surface Impoundment That Will Be Closed As  
Landfill( To Include On-Site Treatment And/Or Stabilization)  
Tons: 0.1

Year: 2010  
Gepaid: CAL000266025  
TSD EPA ID: NVT330010000  
CA Waste Code: 352 - Other organic solids  
Disposal Method: H132 - Landfill Or Surface Impoundment That Will Be Closed As  
Landfill( To Include On-Site Treatment And/Or Stabilization)  
Tons: 0.1

Additional Info:

Year: 2011  
Gen EPA ID: CAL000266025

Shipment Date: 20111025  
Creation Date: 4/11/2012 20:30:30  
Receipt Date: 20111107  
Manifest ID: 002973731SKS  
Trans EPA ID: TXR000050930  
Trans Name: SAFETY-KLEEN SYSTEMS INC  
Trans 2 EPA ID: OKD981588791  
Trans 2 Name: TRIAD TRANSPORT  
TSD EPA ID: NVT330010000  
Trans Name: US ECOLOGY NEVADA  
TSD Alt EPA ID: Not reported  
TSD Alt Name: Not reported  
Waste Code Description: 352 - Other organic solids  
RCRA Code: Not reported  
Meth Code: H132 - Landfill Or Surface Impoundment That Will Be Closed As  
Landfill( To Include On-Site Treatment And/Or Stabilization)  
Quantity Tons: 0.05  
Waste Quantity: 100  
Quantity Unit: P  
Additional Code 1: Not reported  
Additional Code 2: Not reported  
Additional Code 3: Not reported  
Additional Code 4: Not reported  
Additional Code 5: Not reported

Shipment Date: 20110408  
Creation Date: 9/16/2011 18:30:21  
Receipt Date: 20110426  
Manifest ID: 002839672SKS  
Trans EPA ID: TXR000050930  
Trans Name: SAFETY-KLEEN SYSTEMS INC  
Trans 2 EPA ID: OKD981588791  
Trans 2 Name: TRIAD TRANSPORT  
TSD EPA ID: NVT330010000  
Trans Name: US ECOLOGY NEVADA  
TSD Alt EPA ID: Not reported

Map ID  
Direction  
Distance  
Elevation

MAP FINDINGS

Site

Database(s)

EDR ID Number  
EPA ID Number

**JUST TIRES #4835 (Continued)**

**S113124758**

TSDf Alt Name: Not reported  
Waste Code Description: 352 - Other organic solids  
RCRA Code: Not reported  
Meth Code: H132 - Landfill Or Surface Impoundment That Will Be Closed As  
Landfill( To Include On-Site Treatment And/Or Stabilization)  
Quantity Tons: 0.05  
Waste Quantity: 100  
Quantity Unit: P  
Additional Code 1: Not reported  
Additional Code 2: Not reported  
Additional Code 3: Not reported  
Additional Code 4: Not reported  
Additional Code 5: Not reported

Additional Info:

Year: 2014  
Gen EPA ID: CAL000266025

Shipment Date: 20140806  
Creation Date: 2/11/2015 22:15:10  
Receipt Date: 20140827  
Manifest ID: 004413260SKS  
Trans EPA ID: TXR000081205  
Trans Name: SAFETY-KLEEN SYSTEMS INC  
Trans 2 EPA ID: AZR000513770  
Trans 2 Name: SLT  
TSDf EPA ID: NED981723513  
Trans Name: CLEAN HARBORS ENVIRONMENTAL SERVICES IN  
TSDf Alt EPA ID: Not reported  
TSDf Alt Name: Not reported  
Waste Code Description: 352 - Other organic solids  
RCRA Code: Not reported  
Meth Code: H040 - Incineration--Thermal Destruction Other Than Use As A Fuel  
Quantity Tons: 0.05  
Waste Quantity: 100  
Quantity Unit: P  
Additional Code 1: Not reported  
Additional Code 2: Not reported  
Additional Code 3: Not reported  
Additional Code 4: Not reported  
Additional Code 5: Not reported

Shipment Date: 20140806  
Creation Date: 5/13/2015 9:53:27  
Receipt Date: 20140825  
Manifest ID: 004413261SKS  
Trans EPA ID: TXR000081205  
Trans Name: SAFETY-KLEEN SYSTEMS INC  
Trans 2 EPA ID: Not reported  
Trans 2 Name: Not reported  
TSDf EPA ID: CAD044429835  
Trans Name: CLEAN HARBORS WILMINGTON LLC  
TSDf Alt EPA ID: Not reported  
TSDf Alt Name: Not reported  
Waste Code Description: 343 - Unspecified organic liquid mixture  
RCRA Code: Not reported  
Meth Code: H141 - Storage, Bulking, And/Or Transfer Off Site--No

Map ID  
Direction  
Distance  
Elevation

MAP FINDINGS

Site

Database(s)

EDR ID Number  
EPA ID Number

**JUST TIRES #4835 (Continued)**

**S113124758**

Quantity Tons:	Treatment/Reovery (H010-H129) Or (H131-H135) 0.025
Waste Quantity:	50
Quantity Unit:	P
Additional Code 1:	Not reported
Additional Code 2:	Not reported
Additional Code 3:	Not reported
Additional Code 4:	Not reported
Additional Code 5:	Not reported
Shipment Date:	20140628
Creation Date:	9/13/2014 22:15:14
Receipt Date:	20140710
Manifest ID:	004375675SKS
Trans EPA ID:	TXR000081205
Trans Name:	SAFETY-KLEEN SYSTEMS INC
Trans 2 EPA ID:	Not reported
Trans 2 Name:	Not reported
TSDf EPA ID:	CAD044429835
Trans Name:	CLEAN HARBORS WILMINGTON LLC
TSDf Alt EPA ID:	Not reported
TSDf Alt Name:	Not reported
Waste Code Description:	343 - Unspecified organic liquid mixture
RCRA Code:	Not reported
Meth Code:	H141 - Storage, Bulking, And/Or Transfer Off Site--No Treatment/Reovery (H010-H129) Or (H131-H135)
Quantity Tons:	0.1
Waste Quantity:	200
Quantity Unit:	P
Additional Code 1:	Not reported
Additional Code 2:	Not reported
Additional Code 3:	Not reported
Additional Code 4:	Not reported
Additional Code 5:	Not reported
Shipment Date:	20140104
Creation Date:	4/29/2014 22:14:58
Receipt Date:	20140117
Manifest ID:	003982715SKS
Trans EPA ID:	TXR000081205
Trans Name:	SAFETY-KLEEN SYSTEMS INC
Trans 2 EPA ID:	Not reported
Trans 2 Name:	Not reported
TSDf EPA ID:	CAD044429835
Trans Name:	CLEAN HARBORS WILMINGTON LLC
TSDf Alt EPA ID:	Not reported
TSDf Alt Name:	Not reported
Waste Code Description:	343 - Unspecified organic liquid mixture
RCRA Code:	Not reported
Meth Code:	H141 - Storage, Bulking, And/Or Transfer Off Site--No Treatment/Reovery (H010-H129) Or (H131-H135)
Quantity Tons:	0.05
Waste Quantity:	100
Quantity Unit:	P
Additional Code 1:	Not reported
Additional Code 2:	Not reported
Additional Code 3:	Not reported

Map ID  
Direction  
Distance  
Elevation

MAP FINDINGS

Site

Database(s)

EDR ID Number  
EPA ID Number

**JUST TIRES #4835 (Continued)**

**S113124758**

Additional Code 4: Not reported  
Additional Code 5: Not reported

Additional Info:

Year: 2010  
Gen EPA ID: CAL000266025

Shipment Date: 20100611  
Creation Date: 1/24/2011 18:30:16  
Receipt Date: 20100624  
Manifest ID: 003360243FLE  
Trans EPA ID: TXR000050930  
Trans Name: SAFETY-KLEEN SYSTEMS INC  
Trans 2 EPA ID: OKD981588791  
Trans 2 Name: TRIAD TRANSPORT  
TSDf EPA ID: NVT330010000  
Trans Name: US ECOLOGY NEVADA  
TSDf Alt EPA ID: Not reported  
TSDf Alt Name: Not reported  
Waste Code Description: 352 - Other organic solids  
RCRA Code: Not reported  
Meth Code: H132 - Landfill Or Surface Impoundment That Will Be Closed As  
Landfill( To Include On-Site Treatment And/Or Stabilization)  
Quantity Tons: 0.1  
Waste Quantity: 200  
Quantity Unit: P  
Additional Code 1: Not reported  
Additional Code 2: Not reported  
Additional Code 3: Not reported  
Additional Code 4: Not reported  
Additional Code 5: Not reported

Additional Info:

Year: 2013  
Gen EPA ID: CAL000266025

Shipment Date: 20131004  
Creation Date: 11/25/2013 22:15:16  
Receipt Date: 20131014  
Manifest ID: 003955253SKS  
Trans EPA ID: TXR000081205  
Trans Name: SAFETY-KLEEN SYSTEMS INC  
Trans 2 EPA ID: Not reported  
Trans 2 Name: Not reported  
TSDf EPA ID: CAD044429835  
Trans Name: CLEAN HARBORS WILMINGTON LLC  
TSDf Alt EPA ID: Not reported  
TSDf Alt Name: Not reported  
Waste Code Description: 343 - Unspecified organic liquid mixture  
RCRA Code: Not reported  
Meth Code: H141 - Storage, Bulking, And/Or Transfer Off Site--No  
Treatment/Reovery (H010-H129) Or (H131-H135)  
Quantity Tons: 0.05  
Waste Quantity: 100  
Quantity Unit: P  
Additional Code 1: Not reported

Map ID  
Direction  
Distance  
Elevation

MAP FINDINGS

Site

Database(s)

EDR ID Number  
EPA ID Number

**JUST TIRES #4835 (Continued)**

**S113124758**

Additional Code 2:	Not reported
Additional Code 3:	Not reported
Additional Code 4:	Not reported
Additional Code 5:	Not reported
Shipment Date:	20131004
Creation Date:	2/24/2014 22:15:16
Receipt Date:	20131009
Manifest ID:	003955305SKS
Trans EPA ID:	TXR000081205
Trans Name:	SAFETY-KLEEN SYSTEMS INC
Trans 2 EPA ID:	Not reported
Trans 2 Name:	Not reported
TSDf EPA ID:	CAT000613893
Trans Name:	SAFETY-KLEEN SYSTEMS INC
TSDf Alt EPA ID:	Not reported
TSDf Alt Name:	Not reported
Waste Code Description:	352 - Other organic solids
RCRA Code:	Not reported
Meth Code:	H141 - Storage, Bulking, And/Or Transfer Off Site--No Treatment/Reovery (H010-H129) Or (H131-H135)
Quantity Tons:	0.05
Waste Quantity:	100
Quantity Unit:	P
Additional Code 1:	Not reported
Additional Code 2:	Not reported
Additional Code 3:	Not reported
Additional Code 4:	Not reported
Additional Code 5:	Not reported
Shipment Date:	20130815
Creation Date:	2/12/2014 22:15:06
Receipt Date:	20130820
Manifest ID:	003850470SKS
Trans EPA ID:	TXR000081205
Trans Name:	SAFETY-KLEEN SYSTEMS INC
Trans 2 EPA ID:	Not reported
Trans 2 Name:	Not reported
TSDf EPA ID:	CAT000613893
Trans Name:	SAFETY KLEEN
TSDf Alt EPA ID:	Not reported
TSDf Alt Name:	Not reported
Waste Code Description:	352 - Other organic solids
RCRA Code:	Not reported
Meth Code:	H141 - Storage, Bulking, And/Or Transfer Off Site--No Treatment/Reovery (H010-H129) Or (H131-H135)
Quantity Tons:	0.0375
Waste Quantity:	75
Quantity Unit:	P
Additional Code 1:	Not reported
Additional Code 2:	Not reported
Additional Code 3:	Not reported
Additional Code 4:	Not reported
Additional Code 5:	Not reported
Shipment Date:	20130415
Creation Date:	8/25/2013 22:15:09



Map ID  
Direction  
Distance  
Elevation

MAP FINDINGS

Site

Database(s)

EDR ID Number  
EPA ID Number

**JUST TIRES #4835 (Continued)**

**S113124758**

Receipt Date: 20130418  
Manifest ID: 003569764SKS  
Trans EPA ID: TXR000081205  
Trans Name: SAFETY-KLEEN SYSTEMS INC  
Trans 2 EPA ID: Not reported  
Trans 2 Name: Not reported  
TSDf EPA ID: CAT000613893  
Trans Name: SAFETY-KLEEN SYSTEMS INC  
TSDf Alt EPA ID: Not reported  
TSDf Alt Name: Not reported  
Waste Code Description: 352 - Other organic solids  
RCRA Code: Not reported  
Meth Code: H141 - Storage, Bulking, And/Or Transfer Off Site--No Treatment/Reovery (H010-H129) Or (H131-H135)  
  
Quantity Tons: 0.025  
Waste Quantity: 50  
Quantity Unit: P  
Additional Code 1: Not reported  
Additional Code 2: Not reported  
Additional Code 3: Not reported  
Additional Code 4: Not reported  
Additional Code 5: Not reported  
  
Shipment Date: 20130128  
Creation Date: 8/21/2013 22:15:07  
Receipt Date: 20130206  
Manifest ID: 003111205SKS  
Trans EPA ID: TXR000081205  
Trans Name: SAFETY-KLEEN SYSTEMS INC  
Trans 2 EPA ID: OKD981588791  
Trans 2 Name: TRIAD TRANSPORT  
TSDf EPA ID: NVT330010000  
Trans Name: US ECOLOGY NEVADA  
TSDf Alt EPA ID: Not reported  
TSDf Alt Name: Not reported  
Waste Code Description: 352 - Other organic solids  
RCRA Code: Not reported  
Meth Code: H132 - Landfill Or Surface Impoundment That Will Be Closed As Landfill( To Include On-Site Treatment And/Or Stabilization)  
  
Quantity Tons: 0.0375  
Waste Quantity: 75  
Quantity Unit: P  
Additional Code 1: Not reported  
Additional Code 2: Not reported  
Additional Code 3: Not reported  
Additional Code 4: Not reported  
Additional Code 5: Not reported  
  
Additional Info:  
Year: 2012  
Gen EPA ID: CAL000266025  
  
Shipment Date: 20121204  
Creation Date: 2/14/2013 22:15:16  
Receipt Date: 20121217  
Manifest ID: 003339965SKS  
Trans EPA ID: TXR000081205

Map ID  
Direction  
Distance  
Elevation

MAP FINDINGS

Site

Database(s)

EDR ID Number  
EPA ID Number

**JUST TIRES #4835 (Continued)**

**S113124758**

Trans Name: SAFETY-KLEEN SYSTEMS  
Trans 2 EPA ID: OKD981588791  
Trans 2 Name: TRIAD TRANSPORT  
TSDf EPA ID: NVT330010000  
Trans Name: US ECOLOGY NEVADA  
TSDf Alt EPA ID: Not reported  
TSDf Alt Name: Not reported  
Waste Code Description: 352 - Other organic solids  
RCRA Code: Not reported  
Meth Code: H132 - Landfill Or Surface Impoundment That Will Be Closed As  
Landfill( To Include On-Site Treatment And/Or Stabilization)  
  
Quantity Tons: 0.0375  
Waste Quantity: 75  
Quantity Unit: P  
Additional Code 1: Not reported  
Additional Code 2: Not reported  
Additional Code 3: Not reported  
Additional Code 4: Not reported  
Additional Code 5: Not reported  
  
Shipment Date: 20120825  
Creation Date: 2/3/2013 22:15:07  
Receipt Date: 20120906  
Manifest ID: 003120891SKS  
Trans EPA ID: TXR000050930  
Trans Name: SAFETY-KLEEN SYSTEMS INC  
Trans 2 EPA ID: OKD981588791  
Trans 2 Name: TRIAD TRANSPORT INC  
TSDf EPA ID: NVT330010000  
Trans Name: US ECOLOGY NEVADA  
TSDf Alt EPA ID: Not reported  
TSDf Alt Name: Not reported  
Waste Code Description: 352 - Other organic solids  
RCRA Code: Not reported  
Meth Code: H132 - Landfill Or Surface Impoundment That Will Be Closed As  
Landfill( To Include On-Site Treatment And/Or Stabilization)  
  
Quantity Tons: 0.0375  
Waste Quantity: 75  
Quantity Unit: P  
Additional Code 1: Not reported  
Additional Code 2: Not reported  
Additional Code 3: Not reported  
Additional Code 4: Not reported  
Additional Code 5: Not reported

**CERS:**

Name: JUST TIRES #4835  
Address: 13231 PERRIS BLVD  
City,State,Zip: MORENO VALLEY, CA 92553  
Site ID: 126939  
CERS ID: 10327114  
CERS Description: Chemical Storage Facilities

**Violations:**

Site ID: 126939  
Site Name: Just Tires #4835  
Violation Date: 4/8/2015

Map ID  
Direction  
Distance  
Elevation

MAP FINDINGS

Site

Database(s)

EDR ID Number  
EPA ID Number

**JUST TIRES #4835 (Continued)**

**S113124758**

Citation: HSC 6.11 25404.1 - California Health and Safety Code, Chapter 6.11, Section(s) 25404.1  
Violation Description: Failure to obtain and/or maintain an active hazardous waste generator permit.  
Violation Notes: Returned to compliance on 03/29/2016.  
Violation Division: Riverside County Department of Env Health  
Violation Program: HW  
Violation Source: CERS

Evaluation:  
Eval General Type: Other/Unknown  
Eval Date: 03-29-2016  
Violations Found: No  
Eval Type: Other, not routine, done by local agency  
Eval Notes: All open violations cleared  
Eval Division: Riverside County Department of Env Health  
Eval Program: HW  
Eval Source: CERS

Eval General Type: Compliance Evaluation Inspection  
Eval Date: 04-08-2015  
Violations Found: Yes  
Eval Type: Routine done by local agency  
Eval Notes: New facility. J's Family Auto Center, 13231 Perris Blvd, Moreno Valley. Generator 0-10  
Eval Division: Riverside County Department of Env Health  
Eval Program: HW  
Eval Source: CERS

Eval General Type: Other/Unknown  
Eval Date: 07-02-2013  
Violations Found: No  
Eval Type: Other, not routine, done by local agency  
Eval Notes: Not reported  
Eval Division: Riverside County Department of Env Health  
Eval Program: HW  
Eval Source: CERS

Eval General Type: Other/Unknown  
Eval Date: 07-02-2013  
Violations Found: No  
Eval Type: Other, not routine, done by local agency  
Eval Notes: Not reported  
Eval Division: Riverside County Department of Env Health  
Eval Program: HMRRP  
Eval Source: CERS

Enforcement Action:  
Site ID: 126939  
Site Name: Just Tires #4835  
Site Address: 13231 PERRIS BLVD  
Site City: MORENO VALLEY  
Site Zip: 92553  
Enf Action Date: 04-08-2015  
Enf Action Type: Notice of Violation (Unified Program)  
Enf Action Description: Notice of Violation Issued by the Inspector at the Time of Inspection

Map ID  
Direction  
Distance  
Elevation

MAP FINDINGS

Site

Database(s)

EDR ID Number  
EPA ID Number

**JUST TIRES #4835 (Continued)**

**S113124758**

Enf Action Notes: Not reported  
Enf Action Division: Riverside County Department of Env Health  
Enf Action Program: HW  
Enf Action Source: CERS

Coordinates:  
Site ID: 126939  
Facility Name: Just Tires #4835  
Env Int Type Code: HWG  
Program ID: 10327114  
Coord Name: Not reported  
Ref Point Type Desc: Center of a facility or station.  
Latitude: 33.928410  
Longitude: -117.226620

Affiliation:  
Affiliation Type Desc: CUPA District  
Entity Name: Riverside Cnty Env Health  
Entity Title: Not reported  
Affiliation Address: 4065 County Circle Drive, Room 104  
Affiliation City: Riverside  
Affiliation State: CA  
Affiliation Country: Not reported  
Affiliation Zip: 92503  
Affiliation Phone: (951) 358-5055

Affiliation Type Desc: Legal Owner  
Entity Name: Goodyear Tire & Rubber Co.  
Entity Title: Not reported  
Affiliation Address: 200 Innovation Way  
Affiliation City: AKRON  
Affiliation State: OH  
Affiliation Country: United States  
Affiliation Zip: 44316  
Affiliation Phone: (330) 796-7202

Affiliation Type Desc: Operator  
Entity Name: Just Tires #4835  
Entity Title: Not reported  
Affiliation Address: Not reported  
Affiliation City: Not reported  
Affiliation State: Not reported  
Affiliation Country: Not reported  
Affiliation Zip: Not reported  
Affiliation Phone: (951) 924-0864

Affiliation Type Desc: Environmental Contact  
Entity Name: Anthony DeSanto  
Entity Title: Not reported  
Affiliation Address: 200 Innovation Way, Dept 704  
Affiliation City: Akron  
Affiliation State: Oh  
Affiliation Country: Not reported  
Affiliation Zip: 44316  
Affiliation Phone: Not reported

Map ID  
Direction  
Distance  
Elevation

MAP FINDINGS

Site

Database(s)

EDR ID Number  
EPA ID Number

**JUST TIRES #4835 (Continued)**

**S113124758**

Affiliation Type Desc:	Facility Mailing Address
Entity Name:	Mailing Address
Entity Title:	Not reported
Affiliation Address:	13231 Perris Blvd
Affiliation City:	Moreno Valley
Affiliation State:	CA
Affiliation Country:	Not reported
Affiliation Zip:	92553
Affiliation Phone:	Not reported
Affiliation Type Desc:	Parent Corporation
Entity Name:	The Goodyear Tire and Rubber Company
Entity Title:	Not reported
Affiliation Address:	Not reported
Affiliation City:	Not reported
Affiliation State:	Not reported
Affiliation Country:	Not reported
Affiliation Zip:	Not reported
Affiliation Phone:	Not reported

**HWTS:**

Name:	JUST TIRES #4835
Address:	13231 PERRIS BLVD
Address 2:	Not reported
City,State,Zip:	MORENO VALLEY, CA 92553
EPA ID:	CAL000266025
Inactive Date:	06/30/2015
Create Date:	02/06/2003
Last Act Date:	06/19/2015
Mailing Name:	TONY DESANTO, DEPT 704
Mailing Address:	200 INNOVATION WAY
Mailing Address 2:	Not reported
Mailing City,State,Zip:	AKRON, OH 443161000
Owner Name:	THE GOODYEAR TIRE & RUBBER CO
Owner Address:	200 INNOVATION WAY
Owner Address 2:	Not reported
Owner City,State,Zip:	AKRON, OH 443161000
Contact Name:	ANTHONY J DESANTO
Contact Address:	200 INNOVATION WAY
Contact Address 2:	Not reported
City,State,Zip:	AKRON, OH 44316

**NAICS:**

EPA ID:	CAL000266025
Create Date:	2003-02-06 11:38:46.327
NAICS Code:	44132
NAICS Description:	Tire Dealers
Issued EPA ID Date:	2003-02-06 11:38:46.29300
Inactive Date:	2015-06-30 00:00:00
Facility Name:	JUST TIRES #4835
Facility Address:	13231 PERRIS BLVD
Facility Address 2:	Not reported
Facility City:	MORENO VALLEY
Facility County:	Not reported
Facility State:	CA
Facility Zip:	92553

Map ID  
Direction  
Distance  
Elevation

MAP FINDINGS

Site

Database(s)

EDR ID Number  
EPA ID Number

22  
SSW  
1/8-1/4  
0.241 mi.  
1270 ft.

**MORENO VALLEY REGIONAL LEARNING CENTER  
NEC PERRIS BOULEVARD & BAY AVENUE  
MORENO VALLEY, CA 92553**

**ENVIROSTOR S108407586  
SCH N/A**

**Relative:  
Lower**

ENVIROSTOR:

**Actual:  
1580 ft.**

Name: MORENO VALLEY REGIONAL LEARNING CENTER  
Address: NEC PERRIS BOULEVARD & BAY AVENUE  
City,State,Zip: MORENO VALLEY, CA 92553  
Facility ID: 60000502  
Status: No Further Action  
Status Date: 05/21/2007  
Site Code: 404729  
Site Type: School Investigation  
Site Type Detailed: School  
Acres: 4.26  
NPL: NO  
Regulatory Agencies: SMBRP  
Lead Agency: SMBRP  
Program Manager: Not reported  
Supervisor: Shahir Haddad  
Division Branch: Southern California Schools & Brownfields Outreach  
Assembly: 61  
Senate: 31  
Special Program: Not reported  
Restricted Use: NO  
Site Mgmt Req: NONE SPECIFIED  
Funding: School District  
Latitude: 33.9213  
Longitude: -117.2254  
APN: NONE SPECIFIED  
Past Use: AGRICULTURAL - ROW CROPS, RESIDENTIAL AREA  
Potential COC: Under Investigation  
Confirmed COC: Under Investigation  
Potential Description: SOIL  
Alias Name: 404729  
Alias Type: Project Code (Site Code)  
Alias Name: 60000502  
Alias Type: Envirostor ID Number

Completed Info:

Completed Area Name: PROJECT WIDE  
Completed Sub Area Name: Not reported  
Completed Document Type: Preliminary Endangerment Assessment Workplan  
Completed Date: 03/08/2007  
Comments: TM approved for implementation.

Completed Area Name: PROJECT WIDE  
Completed Sub Area Name: Not reported  
Completed Document Type: Preliminary Endangerment Assessment Report  
Completed Date: 05/21/2007  
Comments: DTSC issued a "No Further Action determination" based on the preliminary Environmental Assessment report.

Completed Area Name: PROJECT WIDE  
Completed Sub Area Name: Not reported  
Completed Document Type: Environmental Oversight Agreement  
Completed Date: 12/11/2006  
Comments: Not reported

Map ID  
Direction  
Distance  
Elevation

MAP FINDINGS

Site

Database(s)

EDR ID Number  
EPA ID Number

**MORENO VALLEY REGIONAL LEARNING CENTER (Continued)**

**S108407586**

Completed Area Name: PROJECT WIDE  
Completed Sub Area Name: Not reported  
Completed Document Type: Cost Recovery Closeout Memo  
Completed Date: 06/07/2007  
Comments: Project Complete.

Future Area Name: Not reported  
Future Sub Area Name: Not reported  
Future Document Type: Not reported  
Future Due Date: Not reported  
Schedule Area Name: Not reported  
Schedule Sub Area Name: Not reported  
Schedule Document Type: Not reported  
Schedule Due Date: Not reported  
Schedule Revised Date: Not reported

SCH:

Name: MORENO VALLEY REGIONAL LEARNING CENTER  
Address: NEC PERRIS BOULEVARD & BAY AVENUE  
City,State,Zip: MORENO VALLEY, CA 92553  
Facility ID: 60000502  
Site Type: School Investigation  
Site Type Detail: School  
Site Mgmt. Req.: NONE SPECIFIED  
Acres: 4.26  
National Priorities List: NO  
Cleanup Oversight Agencies: SMBRP  
Lead Agency: SMBRP  
Lead Agency Description: DTSC - Site Cleanup Program  
Project Manager: Not reported  
Supervisor: Shahir Haddad  
Division Branch: Southern California Schools & Brownfields Outreach  
Site Code: 404729  
Assembly: 61  
Senate: 31  
Special Program Status: Not reported  
Status: No Further Action  
Status Date: 05/21/2007  
Restricted Use: NO  
Funding: School District  
Latitude: 33.9213  
Longitude: -117.2254  
APN: NONE SPECIFIED  
Past Use: AGRICULTURAL - ROW CROPS, RESIDENTIAL AREA  
Potential COC: Under Investigation  
Confirmed COC: Under Investigation  
Potential Description: SOIL  
Alias Name: 404729  
Alias Type: Project Code (Site Code)  
Alias Name: 60000502  
Alias Type: Envirostor ID Number

Completed Info:

Completed Area Name: PROJECT WIDE  
Completed Sub Area Name: Not reported  
Completed Document Type: Preliminary Endangerment Assessment Workplan

Map ID  
 Direction  
 Distance  
 Elevation

MAP FINDINGS

Site

Database(s)

EDR ID Number  
 EPA ID Number

**MORENO VALLEY REGIONAL LEARNING CENTER (Continued)**

**S108407586**

Completed Date: 03/08/2007  
 Comments: TM approved for implementation.

Completed Area Name: PROJECT WIDE  
 Completed Sub Area Name: Not reported  
 Completed Document Type: Preliminary Endangerment Assessment Report  
 Completed Date: 05/21/2007  
 Comments: DTSC issued a "No Further Action determination" based on the preliminary Environmental Assessment report.

Completed Area Name: PROJECT WIDE  
 Completed Sub Area Name: Not reported  
 Completed Document Type: Environmental Oversight Agreement  
 Completed Date: 12/11/2006  
 Comments: Not reported

Completed Area Name: PROJECT WIDE  
 Completed Sub Area Name: Not reported  
 Completed Document Type: Cost Recovery Closeout Memo  
 Completed Date: 06/07/2007  
 Comments: Project Complete.

Future Area Name: Not reported  
 Future Sub Area Name: Not reported  
 Future Document Type: Not reported  
 Future Due Date: Not reported  
 Schedule Area Name: Not reported  
 Schedule Sub Area Name: Not reported  
 Schedule Document Type: Not reported  
 Schedule Due Date: Not reported  
 Schedule Revised Date: Not reported

**23**  
**SW**  
**1/4-1/2**  
**0.411 mi.**  
**2169 ft.**

**BAY AVENUE ELEMENTARY SCHOOL**  
**24801 BAY AVENUE**  
**MORENO VALLEY, CA 92553**

**ENVIROSTOR** **S105628794**  
**SCH** **N/A**  
**CERS**

**Relative:**  
**Lower**  
**Actual:**  
**1583 ft.**

ENVIROSTOR:  
 Name: BAY AVENUE ELEMENTARY SCHOOL  
 Address: 24801 BAY AVENUE  
 City,State,Zip: MORENO VALLEY, CA 92553  
 Facility ID: 33820010  
 Status: No Further Action  
 Status Date: 08/19/2003  
 Site Code: 404308  
 Site Type: School Investigation  
 Site Type Detailed: School  
 Acres: 8  
 NPL: NO  
 Regulatory Agencies: DTSC  
 Lead Agency: DTSC  
 Program Manager: Not reported  
 Supervisor: Javier Hinojosa  
 Division Branch: Southern California Schools & Brownfields Outreach  
 Assembly: 61  
 Senate: 31  
 Special Program: Not reported



Map ID  
Direction  
Distance  
Elevation

MAP FINDINGS

Site

Database(s)

EDR ID Number  
EPA ID Number

**BAY AVENUE ELEMENTARY SCHOOL (Continued)**

**S105628794**

Restricted Use: NO  
Site Mgmt Req: NONE SPECIFIED  
Funding: School District  
Latitude: 33.92047  
Longitude: -117.2295  
APN: NONE SPECIFIED  
Past Use: \* EDUCATIONAL SERVICES, AGRICULTURAL - ROW CROPS  
Potential COC: DDD DDE DDT  
Confirmed COC: 30006-NO 30007-NO 30008-NO  
Potential Description: SOIL  
Alias Name: AKA: RAMONA ELEM SCHOOL  
Alias Type: Alternate Name  
Alias Name: BAY AVENUE ELEMENTARY SCHOOL  
Alias Type: Alternate Name  
Alias Name: MORENO VALLEY UNIFIED SCHOOL DISTRICT  
Alias Type: Alternate Name  
Alias Name: MORENO VALLEY USD-BAY AVENUE ELEM SCHOOL  
Alias Type: Alternate Name  
Alias Name: 404308  
Alias Type: Project Code (Site Code)  
Alias Name: 33820010  
Alias Type: Envirostor ID Number

**Completed Info:**

Completed Area Name: PROJECT WIDE  
Completed Sub Area Name: Not reported  
Completed Document Type: Preliminary Endangerment Assessment Report  
Completed Date: 08/19/2003  
Comments: Not reported

Completed Area Name: PROJECT WIDE  
Completed Sub Area Name: Not reported  
Completed Document Type: Technical Report  
Completed Date: 05/10/2002  
Comments: Not reported

Completed Area Name: PROJECT WIDE  
Completed Sub Area Name: Not reported  
Completed Document Type: \* Workplan  
Completed Date: 12/24/2002  
Comments: Not reported

Completed Area Name: PROJECT WIDE  
Completed Sub Area Name: Not reported  
Completed Document Type: Environmental Oversight Agreement  
Completed Date: 01/31/2002  
Comments: Not reported

Completed Area Name: PROJECT WIDE  
Completed Sub Area Name: Not reported  
Completed Document Type: Site Inspections/Visit (Non LUR)  
Completed Date: 03/14/2002  
Comments: Not reported

Completed Area Name: PROJECT WIDE  
Completed Sub Area Name: Not reported  
Completed Document Type: Cost Recovery Closeout Memo  
Completed Date: 09/08/2003

Map ID  
Direction  
Distance  
Elevation

MAP FINDINGS

Site

Database(s)

EDR ID Number  
EPA ID Number

**BAY AVENUE ELEMENTARY SCHOOL (Continued)**

**S105628794**

Comments: Not reported

Future Area Name: Not reported  
Future Sub Area Name: Not reported  
Future Document Type: Not reported  
Future Due Date: Not reported  
Schedule Area Name: Not reported  
Schedule Sub Area Name: Not reported  
Schedule Document Type: Not reported  
Schedule Due Date: Not reported  
Schedule Revised Date: Not reported

SCH:

Name: BAY AVENUE ELEMENTARY SCHOOL  
Address: 24801 BAY AVENUE  
City,State,Zip: MORENO VALLEY, CA 92553  
Facility ID: 33820010  
Site Type: School Investigation  
Site Type Detail: School  
Site Mgmt. Req.: NONE SPECIFIED  
Acres: 8  
National Priorities List: NO  
Cleanup Oversight Agencies: DTSC  
Lead Agency: DTSC  
Lead Agency Description: \* DTSC  
Project Manager: Not reported  
Supervisor: Javier Hinojosa  
Division Branch: Southern California Schools & Brownfields Outreach  
Site Code: 404308  
Assembly: 61  
Senate: 31  
Special Program Status: Not reported  
Status: No Further Action  
Status Date: 08/19/2003  
Restricted Use: NO  
Funding: School District  
Latitude: 33.92047  
Longitude: -117.2295  
APN: NONE SPECIFIED  
Past Use: \* EDUCATIONAL SERVICES, AGRICULTURAL - ROW CROPS  
Potential COC: DDD, DDE, DDT  
Confirmed COC: 30006-NO, 30007-NO, 30008-NO  
Potential Description: SOIL  
Alias Name: AKA: RAMONA ELEM SCHOOL  
Alias Type: Alternate Name  
Alias Name: BAY AVENUE ELEMENTARY SCHOOL  
Alias Type: Alternate Name  
Alias Name: MORENO VALLEY UNIFIED SCHOOL DISTRICT  
Alias Type: Alternate Name  
Alias Name: MORENO VALLEY USD-BAY AVENUE ELEM SCHOOL  
Alias Type: Alternate Name  
Alias Name: 404308  
Alias Type: Project Code (Site Code)  
Alias Name: 33820010  
Alias Type: Envirostor ID Number

Map ID  
Direction  
Distance  
Elevation

MAP FINDINGS

Site

Database(s)

EDR ID Number  
EPA ID Number

**BAY AVENUE ELEMENTARY SCHOOL (Continued)**

**S105628794**

Completed Info:

Completed Area Name: PROJECT WIDE  
Completed Sub Area Name: Not reported  
Completed Document Type: Preliminary Endangerment Assessment Report  
Completed Date: 08/19/2003  
Comments: Not reported

Completed Area Name: PROJECT WIDE  
Completed Sub Area Name: Not reported  
Completed Document Type: Technical Report  
Completed Date: 05/10/2002  
Comments: Not reported

Completed Area Name: PROJECT WIDE  
Completed Sub Area Name: Not reported  
Completed Document Type: \* Workplan  
Completed Date: 12/24/2002  
Comments: Not reported

Completed Area Name: PROJECT WIDE  
Completed Sub Area Name: Not reported  
Completed Document Type: Environmental Oversight Agreement  
Completed Date: 01/31/2002  
Comments: Not reported

Completed Area Name: PROJECT WIDE  
Completed Sub Area Name: Not reported  
Completed Document Type: Site Inspections/Visit (Non LUR)  
Completed Date: 03/14/2002  
Comments: Not reported

Completed Area Name: PROJECT WIDE  
Completed Sub Area Name: Not reported  
Completed Document Type: Cost Recovery Closeout Memo  
Completed Date: 09/08/2003  
Comments: Not reported

Future Area Name: Not reported  
Future Sub Area Name: Not reported  
Future Document Type: Not reported  
Future Due Date: Not reported  
Schedule Area Name: Not reported  
Schedule Sub Area Name: Not reported  
Schedule Document Type: Not reported  
Schedule Due Date: Not reported  
Schedule Revised Date: Not reported

CERS:

Name: BAY AVENUE ELEMENTAR  
Address: 24801 BAY AVENUE  
City,State,Zip: MORENO VALLEY, CA 92553  
Site ID: 334969  
CERS ID: 33820010  
CERS Description: School Investigation

Affiliation:

Affiliation Type Desc: Supervisor

Map ID  
 Direction  
 Distance  
 Elevation

MAP FINDINGS

Site

Database(s)

EDR ID Number  
 EPA ID Number

**BAY AVENUE ELEMENTARY SCHOOL (Continued)**

**S105628794**

Entity Name: JAVIER HINOJOSA  
 Entity Title: Not reported  
 Affiliation Address: Not reported  
 Affiliation City: Not reported  
 Affiliation State: Not reported  
 Affiliation Country: Not reported  
 Affiliation Zip: Not reported  
 Affiliation Phone: Not reported

**D24**  
**SSW**  
 1/4-1/2  
 0.488 mi.  
 2574 ft.

**TOSCO/ 76 STATION #6962**  
**25020**  
**MORENO VALLEY, CA 92553**  
 Site 1 of 2 in cluster D

**LUST** **S100944817**  
**HIST CORTESE** **N/A**

**Relative:**  
**Lower**  
**Actual:**  
**1571 ft.**

**LUST REG 8:**  
 Name: TOSCO/ 76 STATION #6962  
 Address: 25020 ALESSANDRO BLVD  
 City: MORENO VALLEY  
 Region: 8  
 County: Riverside  
 Regional Board: Santa Ana Region  
 Facility Status: Preliminary site assessment underway  
 Case Number: 083303232T  
 Local Case Num: 980609  
 Case Type: Aquifer affected  
 Substance: Gasoline  
 Qty Leaked: Not reported  
 Abate Method: Not reported  
 Cross Street: PERRIS  
 Enf Type: Not reported  
 Funding: Not reported  
 How Discovered: Not reported  
 How Stopped: Not reported  
 Leak Cause: Not reported  
 Leak Source: Not reported  
 Global ID: T0606500535  
 How Stopped Date: Not reported  
 Enter Date: 9/25/1998  
 Date Confirmation of Leak Began: Not reported  
 Date Preliminary Assessment Began: 3/16/2000  
 Discover Date: 7/16/1998  
 Enforcement Date: Not reported  
 Close Date: Not reported  
 Date Prelim Assessment Workplan Submitted: Not reported  
 Date Pollution Characterization Began: Not reported  
 Date Remediation Plan Submitted: Not reported  
 Date Remedial Action Underway: Not reported  
 Date Post Remedial Action Monitoring: Not reported  
 Enter Date: 9/25/1998  
 GW Qualifies: =  
 Soil Qualifies: =  
 Operator: Not reported  
 Facility Contact: Not reported  
 Interim: Not reported  
 Oversight Program: LUST  
 Latitude: 33.9172373

Map ID  
Direction  
Distance  
Elevation

MAP FINDINGS

Site

Database(s)

EDR ID Number  
EPA ID Number

**TOSCO/ 76 STATION #6962 (Continued)**

**S100944817**

Longitude: -117.2260607  
MTBE Date: 7/29/2002  
Max MTBE GW: 59000  
MTBE Concentration: 2  
Max MTBE Soil: .4  
MTBE Fuel: 1  
MTBE Tested: MTBE Detected. Site tested for MTBE & MTBE detected  
MTBE Class: B  
Staff: NOM  
Staff Initials: UNK  
Lead Agency: Local Agency  
Local Agency: 33000L  
Hydr Basin #: SAN JACINTO (8-5)  
Beneficial: Not reported  
Priority: Not reported  
Cleanup Fund Id: Not reported  
Work Suspended: Not reported  
Summary: Not reported

**HIST CORTESE:**

edr\_fname: TOSCO/ 76 STATION #6962  
edr\_fadd1: 25020  
City,State,Zip: MORENO VALLEY, CA 92553  
Region: CORTESE  
Facility County Code: 33  
Reg By: LTNKA  
Reg Id: 083303232T

**D25**  
**SSW**  
**1/4-1/2**  
**0.488 mi.**  
**2574 ft.**

**TOSCO / 76 STATION #6962**  
**25020 ALESSANDRO BLVD**  
**MORENO VALLEY, CA 92553**

**LUST** **S107863276**  
**Cortese** **N/A**  
**CERS**

**Site 2 of 2 in cluster D**

**Relative:**  
**Lower**  
**Actual:**  
**1571 ft.**

**RIVERSIDE CO. LUST:**

Name: TOSCO/ 76 STATION #6962  
Address: 25020 ALESSANDRO BLVD  
City,State,Zip: MORENO VALLEY, CA  
Region: RIVERSIDE  
Facility ID: 980609  
Employee: Shurlow-LOP  
Site Closed: Yes  
Case Type: Drinking Water Aquifer affected  
Facility Status: closed/action completed  
Casetype Decode: An Aquifer used for Drinking Water supply has been contaminated.  
Fstatus Decode: Closed/Action completed

Name: TOSCO #6962 - WASTE OIL  
Address: 25020 ALESSANDRO BLVD  
City,State,Zip: MORENO VALLEY, CA  
Region: RIVERSIDE  
Facility ID: 200622573  
Employee: Boltinghous-LOP  
Site Closed: Yes  
Case Type: Soil only  
Facility Status: closed/action completed  
Casetype Decode: Soil only is impacted

Map ID  
Direction  
Distance  
Elevation

MAP FINDINGS

Site

Database(s)

EDR ID Number  
EPA ID Number

**TOSCO / 76 STATION #6962 (Continued)**

**S107863276**

Fstatus Decode: Closed/Action completed

**LUST:**

Name: TOSCO / 76 STATION #6962  
Address: 25020 ALESSANDRO BLVD  
City,State,Zip: MORENO VALLEY, CA 92553  
Lead Agency: RIVERSIDE COUNTY LOP  
Case Type: LUST Cleanup Site  
Geo Track: [http://geotracker.waterboards.ca.gov/profile\\_report.asp?global\\_id=T0606500535](http://geotracker.waterboards.ca.gov/profile_report.asp?global_id=T0606500535)  
Global Id: T0606500535  
Latitude: 33.9172373  
Longitude: -117.2260607  
Status: Completed - Case Closed  
Status Date: 12/09/2010  
Case Worker: Not reported  
RB Case Number: 083303232T  
Local Agency: Not reported  
File Location: Local Agency Warehouse  
Local Case Number: 980609  
Potential Media Affect: Aquifer used for drinking water supply  
Potential Contaminants of Concern: Gasoline  
Site History:

\*\*\*Data prior to 2005 does not appear in GeoTracker. Consult agency file for all site data\*\*\* September 1997 Soil Gas Survey: eight soil vapor samples were collected at the Site at a depth of approximately 3 feet bgs. The highest vapor concentrations detected were 941 ppmv TPHg and 1,940 ppbv benzene. MTBE was analyzed using GC method at 218,000 ppbv and GS/MC method at 844,000 ppbv. June 1998 UST System Upgrade: the USTs and fuel distribution system was upgraded with the installation of spill containment sumps on the fuel USTs, fill and vapor vent ports, spill containment beneath the dispensers, and replacement of fuel system product lines. Soil samples were collected from beneath the dispensers and product lines. The highest concentration detected in soil was 5,200 ppm TPHg from DI-3 at 2 feet bgs. October 1998 Soil Boring: One angle-boring (B-1) was drilled to a linear depth of 60 feet at an angle of approximately 10 degrees. The highest concentrations detected in soil were 0.87 ppm MTBE at 35 feet bgs, and 0.030 ppm total xylenes at 40 feet bgs. No TPHg, benzene, toluene, or ethyl-benzene were detected in any sample analyzed from boring B-1 December 1999 Site Investigation: Groundwater monitoring wells MW-1, MW-2, and MW-3 were installed to depths of 60 feet bgs. MTBE was detected in soil from MW-3 at concentrations of 0.092 ppm at 20 feet bgs and 0.44 ppm at 30 feet bgs. No other concentrations were detected in any of the soil samples. The highest concentrations detected in groundwater were 1,500 ppb TPHg and 2,200 ppb MTBE from well MW-3. February 2001 Site Investigation: Monitoring wells MW-4, MW-5, and MW-6 were installed to a depth of 60 feet bgs each. Maximum concentrations detected in soil were 3.2 ppm TPHg, and 5.2 ppm MTBE from MW-4 at 45 feet bgs, 55 ppm ethanol from MW-6 at 35 feet bgs, and 22 ppm methanol from MW-6 at 55 feet bgs. No BTEX were detected in any soil sample analyzed. TBA was detected at concentrations of 0.180 ppm and 0.039 ppm in MW-4 at 45 and 50 feet bgs, respectively. June 2004 Site Investigation: Off-Site groundwater monitoring wells MW-7 and MW-8 were installed to a depth of approximately 50 feet bgs each in the Walgreens parking lot, located south of the Site across Alessandro Boulevard. No TPHg, BTEX, fuel oxygenates (including MTBE), or ethanol were detected in any of the soil samples. October 2004 Well Installation: Oxygen

Map ID  
Direction  
Distance  
Elevation

MAP FINDINGS

Site

Database(s)

EDR ID Number  
EPA ID Number

**TOSCO / 76 STATION #6962 (Continued)**

**S107863276**

injection wells SP-4, SP-5, SP-6, and SP-8 and nested soil vapor extraction/oxygen injection wells VSP-1, VSP-2, VSP-3, and VSP-7 were installed to depths between 40 to 45 feet bgs. The maximum concentrations detected in soil samples analyzed were 13 ppm TPHg and 11 ppm MTBE from well VSP-3 at 35 feet bgs. March 2005 C-Sparge System Installation: A C-Sparge system was installed. C-Sparge system operation began on April 2, 2005 utilizing wells SP-4 through SP-6, SP-8, VSP-1 through VSP-3, and VSP-7. May 2006 Waste-Oil Site Assessment: Spill bucket replacement activities were conducted in association with the on-Site waste-oil UST. Two soil samples were collected. Total petroleum hydrocarbons as motor oil were detected at concentrations of 19,000 ppm in OW-1 at 3 feet bgs and 15,000 ppm in OW-2 at 4.5 feet bgs. TPHg was detected at 620 ppm in OW-1 at 3 feet bgs. No benzene, MTBE, or ethanol was detected in either sample. July 2006 Soil Confirmation Borings: Soil confirmation borings B-2, B-3, B-4, B-5, B-6, B-7, and B-8 were drilled to depths ranging between 46.0 to 47.5 feet bgs. Maximum concentrations detected in soil were 7.6 ppm TPHg from B-3 at 11 feet bgs, and 1.1 ppm MTBE from B-3 at 31 feet bgs. No other petroleum hydrocarbons were detected in any of the samples. January 2008 Soil Confirmation Borings: Soil confirmation borings B-9 and B-10 were drilled to a depth of 45 feet bgs each. Maximum concentrations detected in soil were 2.1 ppm MTBE, 0.0079 ppm TAME, and 0.085 ppm TBA. These concentrations were detected in boring B-10 at a depth of 30 feet. No additional hydrocarbon constituents were detected in the soil samples analyzed. December 2008 Closure Request: A Closure Request Report to CRDEH dated December 22, 2008, detailing site conditions and all assessment and remediation efforts, and recommending the case for closure. The CRDEH requested the re-installation of MW-3, MW-4 and MW-5 due to the rise in the groundwater table at the Site. Further, they requested the installation of an additional monitoring well and additional groundwater monitoring and sampling activities, and denied the Site closure. July 2009 Well Installation: Wells MW-3, MW-4, and MW-5, were destroyed and wells MW-3A, MW-4A, MW-5A, and MW-9 were installed to a depth of 41 feet bgs. The maximum concentrations detected in soil were 5.4 ppm TPHg from MW-5A at 11 feet bgs, 0.0017 J ppm benzene, and 0.048 ppm MTBE from MW-3A at 26 feet bgs and 36 feet bgs, respectively. REMEDIATION ACTIVITIES Operation of the ozone injection system began in April 2005 and was shut down in October 2009. The system operated for a total of 8,165 hours, injecting a total of approximately 73.5 pounds of ozone into the groundwater. The ozone injection system was shut down between May 2006 and April 2009 to complete confirmation soil borings, post-remedial groundwater monitoring, and request closure. The ozone injection system was restarted on April 28, 2009 for continuous operation to further remediate any residual hydrocarbons in groundwater. The system was permanently shut down on October 27, 2009 GW Monitoring: GW monitoring has been conducted quarterly since 2000. GW flow has been predominantly to the south. The depth to gw has ranged from 35 to 25 ft below grade and is currently 25 to 27 ft below grade. GW was above the top of the well screens in wells MW-1 through MW-6 and wells MW-3, MW-4, and MW-5 were replaced with deeper-screened wells. Historically, the highest groundwater concentrations were detected in MW-3 and MW-4 near the UST cavity. Recent groundwater monitoring shows no TPHg or BTEX detections in any of the wells and 1.2 and 0.51 ppb MTBE detections in MW-4A and MW-9. Soil Confirmation: Jul 2006 Five confirmation soil borings were drilled to 46 ft below grade to

Map ID  
Direction  
Distance  
Elevation

MAP FINDINGS

Site

Database(s)

EDR ID Number  
EPA ID Number

**TOSCO / 76 STATION #6962 (Continued)**

**S107863276**

verify the effectiveness of remediation associated with the gasoline release. Up to 7.6 ppm TPH (B-3 at 36 ft) and 1.1 ppm MTBE (B-5 @ 31) were detected in the soil. No BTEX was detected. Jan 2008 Two additional confirmation soil borings were drilled to further assess area where elevated MTBE detected in confirmation boring B-5 (1.1 ppm). No TPHg or BTEX was detected. Up to 2.1 ppm MTBE (B-10 @ 30 ft) was detected. Closure request: February 2009 - Closure was denied by RCDEH based on elevated MTBE below the water table (2.1 ppm) and submerged well screens. Installation of a well southeast of the USTs and replacement of submerged wells MW-3, MW-4, and MW-5 was required. The highest soil sample below the water table near B-5 was required to be sampled for chromium. Further Soil & Groundwater Verification: July 2009 - Wells MW-3, MW-4, and MW-5, were destroyed by pressure grouting and wells MW-3A, MW-4A, MW-5A, and MW-9 were installed to a depth of 41 feet bgs. The wells were screened from 20-40 ft bgs. The maximum concentrations detected in soil were 5.4 ppm TPHg from MW-5A at 11 feet bgs, 0.0017 J ppm benzene, and 0.048 ppm MTBE from MW-3A at 26 feet bgs and 36 feet bgs, respectively. The new wells were sampled for 3 quarters. During the last quarterly monitoring event, all wells were non-detect for TPHg and BTEX and 1.2 and 0.51 ppb MTBE was detected in MW-4A and MW-9. Sept-Oct. 2009 All wells associated with this UST cleanup were properly destroyed. Dec 9, 2010 Case closed/ NFA required by Riv Co LOP.

LUST:

Global Id:	T0606500535
Action Type:	ENFORCEMENT
Date:	11/06/2008
Action:	File review
Global Id:	T0606500535
Action Type:	ENFORCEMENT
Date:	10/26/2004
Action:	File review
Global Id:	T0606500535
Action Type:	ENFORCEMENT
Date:	09/16/2008
Action:	File review
Global Id:	T0606500535
Action Type:	ENFORCEMENT
Date:	02/24/2009
Action:	Staff Letter - #RCDEH 022409
Global Id:	T0606500535
Action Type:	ENFORCEMENT
Date:	12/18/2008
Action:	Staff Letter - #RCDEH 121808
Global Id:	T0606500535
Action Type:	Other
Date:	07/21/1998
Action:	Leak Reported
Global Id:	T0606500535
Action Type:	RESPONSE
Date:	04/15/2008



Map ID  
Direction  
Distance  
Elevation

MAP FINDINGS

Site

Database(s)

EDR ID Number  
EPA ID Number

**TOSCO / 76 STATION #6962 (Continued)**

**S107863276**

Action: Monitoring Report - Quarterly

Global Id: T0606500535  
Action Type: ENFORCEMENT  
Date: 06/19/2009  
Action: Staff Letter - #RCDEH 061909

Global Id: T0606500535  
Action Type: ENFORCEMENT  
Date: 06/22/2009  
Action: Notice of Responsibility - #RCDEH 062209

Global Id: T0606500535  
Action Type: ENFORCEMENT  
Date: 08/13/2009  
Action: Staff Letter - #Riv Co 081309

Global Id: T0606500535  
Action Type: RESPONSE  
Date: 02/06/2009  
Action: Request for Closure

Global Id: T0606500535  
Action Type: RESPONSE  
Date: 07/15/2008  
Action: Monitoring Report - Quarterly

Global Id: T0606500535  
Action Type: RESPONSE  
Date: 01/15/2008  
Action: Monitoring Report - Quarterly

Global Id: T0606500535  
Action Type: RESPONSE  
Date: 07/20/2007  
Action: Other Workplan

Global Id: T0606500535  
Action Type: RESPONSE  
Date: 10/15/2007  
Action: Monitoring Report - Quarterly

Global Id: T0606500535  
Action Type: ENFORCEMENT  
Date: 09/16/2009  
Action: Letter - Notice - #Riv Co 091609

Global Id: T0606500535  
Action Type: RESPONSE  
Date: 01/15/2009  
Action: Monitoring Report - Quarterly

Global Id: T0606500535  
Action Type: RESPONSE  
Date: 08/14/2009  
Action: Well Installation Report

Map ID  
Direction  
Distance  
Elevation

MAP FINDINGS

Site

Database(s)

EDR ID Number  
EPA ID Number

**TOSCO / 76 STATION #6962 (Continued)**

**S107863276**

Global Id:	T0606500535
Action Type:	RESPONSE
Date:	02/06/2009
Action:	Request for Closure
Global Id:	T0606500535
Action Type:	RESPONSE
Date:	10/15/2008
Action:	Monitoring Report - Quarterly
Global Id:	T0606500535
Action Type:	RESPONSE
Date:	03/31/2009
Action:	Well Installation Workplan
Global Id:	T0606500535
Action Type:	RESPONSE
Date:	04/15/2009
Action:	Monitoring Report - Quarterly
Global Id:	T0606500535
Action Type:	RESPONSE
Date:	01/11/2008
Action:	Other Report / Document
Global Id:	T0606500535
Action Type:	RESPONSE
Date:	08/19/2009
Action:	Site Assessment Report
Global Id:	T0606500535
Action Type:	RESPONSE
Date:	10/15/2009
Action:	Monitoring Report - Quarterly
Global Id:	T0606500535
Action Type:	RESPONSE
Date:	01/15/2010
Action:	Monitoring Report - Quarterly
Global Id:	T0606500535
Action Type:	RESPONSE
Date:	04/15/2010
Action:	Monitoring Report - Annually
Global Id:	T0606500535
Action Type:	RESPONSE
Date:	07/15/2010
Action:	Monitoring Report - Quarterly
Global Id:	T0606500535
Action Type:	RESPONSE
Date:	10/15/2010
Action:	Monitoring Report - Quarterly
Global Id:	T0606500535
Action Type:	RESPONSE

Map ID  
Direction  
Distance  
Elevation

MAP FINDINGS

Site

Database(s)

EDR ID Number  
EPA ID Number

**TOSCO / 76 STATION #6962 (Continued)**

**S107863276**

Date: 07/15/2009  
Action: Monitoring Report - Quarterly

Global Id: T0606500535  
Action Type: ENFORCEMENT  
Date: 12/08/2010  
Action: File review - #RCDEH Upload Site File 3/14/2011

Global Id: T0606500535  
Action Type: ENFORCEMENT  
Date: 08/17/2010  
Action: Staff Letter - #RCDEH 081710

Global Id: T0606500535  
Action Type: RESPONSE  
Date: 10/18/2010  
Action: Well Destruction Report

Global Id: T0606500535  
Action Type: ENFORCEMENT  
Date: 11/19/2007  
Action: File review

Global Id: T0606500535  
Action Type: ENFORCEMENT  
Date: 09/14/2007  
Action: Technical Correspondence / Assistance / Other - #RCDEH 091407

Global Id: T0606500535  
Action Type: ENFORCEMENT  
Date: 05/24/2007  
Action: Staff Letter - #RCDEH 052407

Global Id: T0606500535  
Action Type: ENFORCEMENT  
Date: 03/24/2008  
Action: Staff Letter - #RCDEH032408

Global Id: T0606500535  
Action Type: ENFORCEMENT  
Date: 12/09/2010  
Action: Closure/No Further Action Letter - #RCDEH Closure

Global Id: T0606500535  
Action Type: Other  
Date: 07/16/1998  
Action: Leak Discovery

Global Id: T0606500535  
Action Type: REMEDIATION  
Date: 04/01/2005  
Action: In Situ Physical/Chemical Treatment (other than SVE)

Global Id: T0606500535  
Action Type: Other  
Date: 06/24/1998  
Action: Leak Stopped

Map ID  
Direction  
Distance  
Elevation

MAP FINDINGS

Site

Database(s)

EDR ID Number  
EPA ID Number

**TOSCO / 76 STATION #6962 (Continued)**

**S107863276**

LUST:

Global Id: T0606500535  
Status: Open - Case Begin Date  
Status Date: 06/24/1998

Global Id: T0606500535  
Status: Open - Site Assessment  
Status Date: 10/23/1998

Global Id: T0606500535  
Status: Open - Remediation  
Status Date: 11/01/2004

Global Id: T0606500535  
Status: Open - Verification Monitoring  
Status Date: 07/19/2006

Global Id: T0606500535  
Status: Completed - Case Closed  
Status Date: 12/09/2010

Name: TOSCO/ 76 STATION #6962 - WASTE OIL RELEASE  
Address: 25020 ALESSANDRO BLVD  
City,State,Zip: MORENO VALLEY, CA 92553  
Lead Agency: RIVERSIDE COUNTY LOP  
Case Type: LUST Cleanup Site  
Geo Track: [http://geotracker.waterboards.ca.gov/profile\\_report.asp?global\\_id=T0606504503](http://geotracker.waterboards.ca.gov/profile_report.asp?global_id=T0606504503)  
Global Id: T0606504503  
Latitude: 33.917604  
Longitude: -117.225908  
Status: Completed - Case Closed  
Status Date: 02/28/2007  
Case Worker: SCB  
RB Case Number: Not reported  
Local Agency: RIVERSIDE COUNTY LOP  
File Location: Local Agency  
Local Case Number: 200622573  
Potential Media Affect: Soil  
Potential Contaminants of Concern: Waste Oil / Motor / Hydraulic / Lubricating  
Site History: Not reported

LUST:

Global Id: T0606504503  
Contact Type: Local Agency Caseworker  
Contact Name: SHARON BOLTINGHOUSE  
Organization Name: RIVERSIDE COUNTY LOP  
Address: 3880 LEMON ST SUITE 200  
City: RIVERSIDE  
Email: [sbolting@rivco.org](mailto:sbolting@rivco.org)  
Phone Number: 9519558980

LUST:

Global Id: T0606504503  
Action Type: Other  
Date: 05/25/2006  
Action: Leak Reported

Map ID  
Direction  
Distance  
Elevation

MAP FINDINGS

Site

Database(s)

EDR ID Number  
EPA ID Number

**TOSCO / 76 STATION #6962 (Continued)**

**S107863276**

Global Id:	T0606504503
Action Type:	ENFORCEMENT
Date:	02/27/2007
Action:	File review - #RCDEG Site File 11/23/2010
Global Id:	T0606504503
Action Type:	RESPONSE
Date:	08/04/2006
Action:	Preliminary Site Assessment Report
Global Id:	T0606504503
Action Type:	RESPONSE
Date:	08/14/2006
Action:	Preliminary Site Assessment Workplan
Global Id:	T0606504503
Action Type:	RESPONSE
Date:	08/18/2013
Action:	Tank Removal Report / UST Sampling Report
Global Id:	T0606504503
Action Type:	ENFORCEMENT
Date:	06/14/2006
Action:	Notice of Responsibility
Global Id:	T0606504503
Action Type:	ENFORCEMENT
Date:	02/28/2007
Action:	Closure/No Further Action Letter
Global Id:	T0606504503
Action Type:	Other
Date:	05/25/2006
Action:	Leak Discovery
Global Id:	T0606504503
Action Type:	REMEDIATION
Date:	05/17/2006
Action:	Other (Use Description Field)
Global Id:	T0606504503
Action Type:	Other
Date:	05/17/2006
Action:	Leak Stopped
LUST:	
Global Id:	T0606504503
Status:	Open - Case Begin Date
Status Date:	05/17/2006
Global Id:	T0606504503
Status:	Open - Site Assessment
Status Date:	06/01/2006
Global Id:	T0606504503
Status:	Open - Site Assessment
Status Date:	06/08/2006

Map ID  
Direction  
Distance  
Elevation

MAP FINDINGS

Site

Database(s)

EDR ID Number  
EPA ID Number

**TOSCO / 76 STATION #6962 (Continued)**

**S107863276**

Global Id: T0606504503  
Status: Open - Site Assessment  
Status Date: 06/09/2006

Global Id: T0606504503  
Status: Open - Site Assessment  
Status Date: 06/15/2006

Global Id: T0606504503  
Status: Open - Site Assessment  
Status Date: 11/08/2006

Global Id: T0606504503  
Status: Completed - Case Closed  
Status Date: 02/28/2007

**CORTESE:**

Name: TOSCO / 76 STATION #6962  
Address: 25020 ALESSANDRO BLVD  
City,State,Zip: MORENO VALLEY, CA 92553  
Region: CORTESE  
Envirostor Id: Not reported  
Global ID: T0606500535  
Site/Facility Type: LUST CLEANUP SITE  
Cleanup Status: COMPLETED - CASE CLOSED  
Status Date: Not reported  
Site Code: Not reported  
Latitude: Not reported  
Longitude: Not reported  
Owner: Not reported  
Enf Type: Not reported  
Swat R: Not reported  
Flag: active  
Order No: Not reported  
Waste Discharge System No: Not reported  
Effective Date: Not reported  
Region 2: Not reported  
WID Id: Not reported  
Solid Waste Id No: Not reported  
Waste Management Uit Name: Not reported  
File Name: Active Open

Name: TOSCO/ 76 STATION #6962 - WASTE OIL RELEASE  
Address: 25020 ALESSANDRO BLVD  
City,State,Zip: MORENO VALLEY, CA 92553  
Region: CORTESE  
Envirostor Id: Not reported  
Global ID: T0606504503  
Site/Facility Type: LUST CLEANUP SITE  
Cleanup Status: COMPLETED - CASE CLOSED  
Status Date: Not reported  
Site Code: Not reported  
Latitude: Not reported  
Longitude: Not reported  
Owner: Not reported  
Enf Type: Not reported

Map ID  
Direction  
Distance  
Elevation

MAP FINDINGS

Site

Database(s)

EDR ID Number  
EPA ID Number

**TOSCO / 76 STATION #6962 (Continued)**

**S107863276**

Swat R: Not reported  
Flag: active  
Order No: Not reported  
Waste Discharge System No: Not reported  
Effective Date: Not reported  
Region 2: Not reported  
WID Id: Not reported  
Solid Waste Id No: Not reported  
Waste Management Uit Name: Not reported  
File Name: Active Open

**CERS:**

Name: TOSCO/ 76 STATION #6962 - WASTE OIL RELEASE  
Address: 25020 ALESSANDRO BLVD  
City,State,Zip: MORENO VALLEY, CA 92553  
Site ID: 187715  
CERS ID: T0606504503  
CERS Description: Leaking Underground Storage Tank Cleanup Site

**Affiliation:**

Affiliation Type Desc: Local Agency Caseworker  
Entity Name: SHARON BOLTINGHOUSE - RIVERSIDE COUNTY LOP  
Entity Title: Not reported  
Affiliation Address: 3880 LEMON ST SUITE 200  
Affiliation City: RIVERSIDE  
Affiliation State: CA  
Affiliation Country: Not reported  
Affiliation Zip: Not reported  
Affiliation Phone: 9519558980

Name: TOSCO / 76 STATION #6962  
Address: 25020 ALESSANDRO BLVD  
City,State,Zip: MORENO VALLEY, CA 92553  
Site ID: 251187  
CERS ID: T0606500535  
CERS Description: Leaking Underground Storage Tank Cleanup Site

**26**  
**SE**  
**1/2-1**  
**0.690 mi.**  
**3645 ft.**

**PROPOSED ALESSANDRO ADMINISTRATION BLDG. EXPANSION**  
**ALESSANDRO BOULEVARD/CHARA STREET**  
**MORENO VALLEY, CA 92553**

**ENVIROSTOR S109149568**  
**SCH N/A**

**Relative:**  
**Lower**  
**Actual:**  
**1580 ft.**

**ENVIROSTOR:**

Name: PROPOSED ALESSANDRO ADMINISTRATION BLDG. EXPANSION - EAST PROPERTY  
Address: ALESSANDRO BOULEVARD/CHARA STREET  
City,State,Zip: MORENO VALLEY, CA 92553  
Facility ID: 60000944  
Status: No Further Action  
Status Date: 11/06/2008  
Site Code: 404810  
Site Type: School Investigation  
Site Type Detailed: School  
Acres: 5.1  
NPL: NO  
Regulatory Agencies: SMBRP  
Lead Agency: SMBRP

Map ID  
Direction  
Distance  
Elevation

MAP FINDINGS

Site

Database(s)

EDR ID Number  
EPA ID Number

**PROPOSED ALESSANDRO ADMINISTRATION BLDG. EXPANSION - EAST PR (Continued)**

**S109149568**

Program Manager: Not reported  
Supervisor: Shahir Haddad  
Division Branch: Southern California Schools & Brownfields Outreach  
Assembly: 61  
Senate: 31  
Special Program: Not reported  
Restricted Use: NO  
Site Mgmt Req: NONE SPECIFIED  
Funding: School District  
Latitude: 33.918  
Longitude: -117.2131  
APN: NONE SPECIFIED  
Past Use: AGRICULTURAL - ROW CROPS  
Potential COC: Chlordane DDD DDE DDT Endrin Toxaphene  
Confirmed COC: 30004-NO 30023-NO 30006-NO 30007-NO 30008-NO 30010-NO  
Potential Description: SOIL  
Alias Name: Alternative High School  
Alias Type: Alternate Name  
Alias Name: 404810  
Alias Type: Project Code (Site Code)  
Alias Name: 60000944  
Alias Type: Envirostor ID Number

**Completed Info:**

Completed Area Name: PROJECT WIDE  
Completed Sub Area Name: Not reported  
Completed Document Type: Preliminary Endangerment Assessment Report  
Completed Date: 09/10/2008  
Comments: DTSC approved the PEA with a Further Action determination

Completed Area Name: PROJECT WIDE  
Completed Sub Area Name: Not reported  
Completed Document Type: Supplemental Site Investigation Report  
Completed Date: 11/06/2008  
Comments: DTSC concurs with the SSI that No Further Action is required.

Completed Area Name: PROJECT WIDE  
Completed Sub Area Name: Not reported  
Completed Document Type: Environmental Oversight Agreement  
Completed Date: 08/18/2008  
Comments: Signed agreement sent (FedEx) to District.

Completed Area Name: PROJECT WIDE  
Completed Sub Area Name: Not reported  
Completed Document Type: Cost Recovery Closeout Memo  
Completed Date: 11/13/2008  
Comments: Not reported

Future Area Name: Not reported  
Future Sub Area Name: Not reported  
Future Document Type: Not reported  
Future Due Date: Not reported  
Schedule Area Name: Not reported  
Schedule Sub Area Name: Not reported  
Schedule Document Type: Not reported  
Schedule Due Date: Not reported  
Schedule Revised Date: Not reported



Map ID  
Direction  
Distance  
Elevation

MAP FINDINGS

Site

Database(s)

EDR ID Number  
EPA ID Number

**PROPOSED ALESSANDRO ADMINISTRATION BLDG. EXPANSION - EAST PR (Continued)**

**S109149568**

SCH:

Name: PROPOSED ALESSANDRO ADMINISTRATION BLDG. EXPANSION - EAST PROPERTY  
Address: ALESSANDRO BOULEVARD/CHARA STREET  
City,State,Zip: MORENO VALLEY, CA 92553  
Facility ID: 60000944  
Site Type: School Investigation  
Site Type Detail: School  
Site Mgmt. Req.: NONE SPECIFIED  
Acres: 5.1  
National Priorities List: NO  
Cleanup Oversight Agencies: SMBRP  
Lead Agency: SMBRP  
Lead Agency Description: DTSC - Site Cleanup Program  
Project Manager: Not reported  
Supervisor: Shahir Haddad  
Division Branch: Southern California Schools & Brownfields Outreach  
Site Code: 404810  
Assembly: 61  
Senate: 31  
Special Program Status: Not reported  
Status: No Further Action  
Status Date: 11/06/2008  
Restricted Use: NO  
Funding: School District  
Latitude: 33.918  
Longitude: -117.2131  
APN: NONE SPECIFIED  
Past Use: AGRICULTURAL - ROW CROPS  
Potential COC: Chlordane, DDD, DDE, DDT, Endrin, Toxaphene  
Confirmed COC: 30004-NO, 30023-NO, 30006-NO, 30007-NO, 30008-NO, 30010-NO  
Potential Description: SOIL  
Alias Name: Alternative High School  
Alias Type: Alternate Name  
Alias Name: 404810  
Alias Type: Project Code (Site Code)  
Alias Name: 60000944  
Alias Type: Envirostor ID Number

Completed Info:

Completed Area Name: PROJECT WIDE  
Completed Sub Area Name: Not reported  
Completed Document Type: Preliminary Endangerment Assessment Report  
Completed Date: 09/10/2008  
Comments: DTSC approved the PEA with a Further Action determination

Completed Area Name: PROJECT WIDE  
Completed Sub Area Name: Not reported  
Completed Document Type: Supplemental Site Investigation Report  
Completed Date: 11/06/2008  
Comments: DTSC concurs with the SSI that No Further Action is required.

Completed Area Name: PROJECT WIDE  
Completed Sub Area Name: Not reported  
Completed Document Type: Environmental Oversight Agreement  
Completed Date: 08/18/2008  
Comments: Signed agreement sent (FedEx) to District.

Map ID  
Direction  
Distance  
Elevation

MAP FINDINGS

Site

Database(s)

EDR ID Number  
EPA ID Number

**PROPOSED ALESSANDRO ADMINISTRATION BLDG. EXPANSION - EAST PR (Continued)**

**S109149568**

Completed Area Name: PROJECT WIDE  
Completed Sub Area Name: Not reported  
Completed Document Type: Cost Recovery Closeout Memo  
Completed Date: 11/13/2008  
Comments: Not reported

Future Area Name: Not reported  
Future Sub Area Name: Not reported  
Future Document Type: Not reported  
Future Due Date: Not reported  
Schedule Area Name: Not reported  
Schedule Sub Area Name: Not reported  
Schedule Document Type: Not reported  
Schedule Due Date: Not reported  
Schedule Revised Date: Not reported

Count: 1 records.

ORPHAN SUMMARY

<u>City</u>	<u>EDR ID</u>	<u>Site Name</u>	<u>Site Address</u>	<u>Zip</u>	<u>Database(s)</u>
MORENO VALLEY	S125431918	ALESSANDRO PROPERTIES	14044 OLD 215 FRONTAGE ROAD AN	92553	ENVIROSTOR, VCP

# GOVERNMENT RECORDS SEARCHED / DATA CURRENCY TRACKING

To maintain currency of the following federal and state databases, EDR contacts the appropriate governmental agency on a monthly or quarterly basis, as required.

**Number of Days to Update:** Provides confirmation that EDR is reporting records that have been updated within 90 days from the date the government agency made the information available to the public.

## **STANDARD ENVIRONMENTAL RECORDS**

### ***Federal NPL site list***

#### **NPL: National Priority List**

National Priorities List (Superfund). The NPL is a subset of CERCLIS and identifies over 1,200 sites for priority cleanup under the Superfund Program. NPL sites may encompass relatively large areas. As such, EDR provides polygon coverage for over 1,000 NPL site boundaries produced by EPA's Environmental Photographic Interpretation Center (EPIC) and regional EPA offices.

Date of Government Version: 10/28/2020	Source: EPA
Date Data Arrived at EDR: 11/05/2020	Telephone: N/A
Date Made Active in Reports: 11/25/2020	Last EDR Contact: 12/02/2020
Number of Days to Update: 20	Next Scheduled EDR Contact: 01/11/2021
	Data Release Frequency: Quarterly

#### **NPL Site Boundaries**

##### **Sources:**

EPA's Environmental Photographic Interpretation Center (EPIC)  
Telephone: 202-564-7333

EPA Region 1  
Telephone 617-918-1143

EPA Region 6  
Telephone: 214-655-6659

EPA Region 3  
Telephone 215-814-5418

EPA Region 7  
Telephone: 913-551-7247

EPA Region 4  
Telephone 404-562-8033

EPA Region 8  
Telephone: 303-312-6774

EPA Region 5  
Telephone 312-886-6686

EPA Region 9  
Telephone: 415-947-4246

EPA Region 10  
Telephone 206-553-8665

#### **Proposed NPL: Proposed National Priority List Sites**

A site that has been proposed for listing on the National Priorities List through the issuance of a proposed rule in the Federal Register. EPA then accepts public comments on the site, responds to the comments, and places on the NPL those sites that continue to meet the requirements for listing.

Date of Government Version: 10/28/2020	Source: EPA
Date Data Arrived at EDR: 11/05/2020	Telephone: N/A
Date Made Active in Reports: 11/25/2020	Last EDR Contact: 12/02/2020
Number of Days to Update: 20	Next Scheduled EDR Contact: 01/11/2021
	Data Release Frequency: Quarterly

#### **NPL LIENS: Federal Superfund Liens**

Federal Superfund Liens. Under the authority granted the USEPA by CERCLA of 1980, the USEPA has the authority to file liens against real property in order to recover remedial action expenditures or when the property owner received notification of potential liability. USEPA compiles a listing of filed notices of Superfund Liens.

# GOVERNMENT RECORDS SEARCHED / DATA CURRENCY TRACKING

Date of Government Version: 10/15/1991  
Date Data Arrived at EDR: 02/02/1994  
Date Made Active in Reports: 03/30/1994  
Number of Days to Update: 56

Source: EPA  
Telephone: 202-564-4267  
Last EDR Contact: 08/15/2011  
Next Scheduled EDR Contact: 11/28/2011  
Data Release Frequency: No Update Planned

## ***Federal Delisted NPL site list***

Delisted NPL: National Priority List Deletions

The National Oil and Hazardous Substances Pollution Contingency Plan (NCP) establishes the criteria that the EPA uses to delete sites from the NPL. In accordance with 40 CFR 300.425.(e), sites may be deleted from the NPL where no further response is appropriate.

Date of Government Version: 10/28/2020  
Date Data Arrived at EDR: 11/05/2020  
Date Made Active in Reports: 11/25/2020  
Number of Days to Update: 20

Source: EPA  
Telephone: N/A  
Last EDR Contact: 12/02/2020  
Next Scheduled EDR Contact: 01/11/2021  
Data Release Frequency: Quarterly

## ***Federal CERCLIS list***

FEDERAL FACILITY: Federal Facility Site Information listing

A listing of National Priority List (NPL) and Base Realignment and Closure (BRAC) sites found in the Comprehensive Environmental Response, Compensation and Liability Information System (CERCLIS) Database where EPA Federal Facilities Restoration and Reuse Office is involved in cleanup activities.

Date of Government Version: 04/03/2019  
Date Data Arrived at EDR: 04/05/2019  
Date Made Active in Reports: 05/14/2019  
Number of Days to Update: 39

Source: Environmental Protection Agency  
Telephone: 703-603-8704  
Last EDR Contact: 10/02/2020  
Next Scheduled EDR Contact: 01/11/2021  
Data Release Frequency: Varies

SEMS: Superfund Enterprise Management System

SEMS (Superfund Enterprise Management System) tracks hazardous waste sites, potentially hazardous waste sites, and remedial activities performed in support of EPA's Superfund Program across the United States. The list was formerly known as CERCLIS, renamed to SEMS by the EPA in 2015. The list contains data on potentially hazardous waste sites that have been reported to the USEPA by states, municipalities, private companies and private persons, pursuant to Section 103 of the Comprehensive Environmental Response, Compensation, and Liability Act (CERCLA). This dataset also contains sites which are either proposed to or on the National Priorities List (NPL) and the sites which are in the screening and assessment phase for possible inclusion on the NPL.

Date of Government Version: 10/28/2020  
Date Data Arrived at EDR: 11/05/2020  
Date Made Active in Reports: 11/25/2020  
Number of Days to Update: 20

Source: EPA  
Telephone: 800-424-9346  
Last EDR Contact: 12/02/2020  
Next Scheduled EDR Contact: 01/25/2021  
Data Release Frequency: Quarterly

## ***Federal CERCLIS NFRAP site list***

SEMS-ARCHIVE: Superfund Enterprise Management System Archive

# GOVERNMENT RECORDS SEARCHED / DATA CURRENCY TRACKING

SEMS-ARCHIVE (Superfund Enterprise Management System Archive) tracks sites that have no further interest under the Federal Superfund Program based on available information. The list was formerly known as the CERCLIS-NFRAP, renamed to SEMS ARCHIVE by the EPA in 2015. EPA may perform a minimal level of assessment work at a site while it is archived if site conditions change and/or new information becomes available. Archived sites have been removed and archived from the inventory of SEMS sites. Archived status indicates that, to the best of EPA's knowledge, assessment at a site has been completed and that EPA has determined no further steps will be taken to list the site on the National Priorities List (NPL), unless information indicates this decision was not appropriate or other considerations require a recommendation for listing at a later time. The decision does not necessarily mean that there is no hazard associated with a given site; it only means that, based upon available information, the location is not judged to be potential NPL site.

Date of Government Version: 10/28/2020	Source: EPA
Date Data Arrived at EDR: 11/05/2020	Telephone: 800-424-9346
Date Made Active in Reports: 11/25/2020	Last EDR Contact: 12/02/2020
Number of Days to Update: 20	Next Scheduled EDR Contact: 01/25/2021
	Data Release Frequency: Quarterly

## ***Federal RCRA CORRACTS facilities list***

CORRACTS: Corrective Action Report

CORRACTS identifies hazardous waste handlers with RCRA corrective action activity.

Date of Government Version: 06/15/2020	Source: EPA
Date Data Arrived at EDR: 06/22/2020	Telephone: 800-424-9346
Date Made Active in Reports: 09/17/2020	Last EDR Contact: 09/22/2020
Number of Days to Update: 87	Next Scheduled EDR Contact: 01/04/2021
	Data Release Frequency: Quarterly

## ***Federal RCRA non-CORRACTS TSD facilities list***

RCRA-TSDF: RCRA - Treatment, Storage and Disposal

RCRAInfo is EPA's comprehensive information system, providing access to data supporting the Resource Conservation and Recovery Act (RCRA) of 1976 and the Hazardous and Solid Waste Amendments (HSWA) of 1984. The database includes selective information on sites which generate, transport, store, treat and/or dispose of hazardous waste as defined by the Resource Conservation and Recovery Act (RCRA). Transporters are individuals or entities that move hazardous waste from the generator offsite to a facility that can recycle, treat, store, or dispose of the waste. TSDFs treat, store, or dispose of the waste.

Date of Government Version: 06/15/2020	Source: Environmental Protection Agency
Date Data Arrived at EDR: 06/22/2020	Telephone: (415) 495-8895
Date Made Active in Reports: 09/18/2020	Last EDR Contact: 09/22/2020
Number of Days to Update: 88	Next Scheduled EDR Contact: 01/04/2021
	Data Release Frequency: Quarterly

## ***Federal RCRA generators list***

RCRA-LQG: RCRA - Large Quantity Generators

RCRAInfo is EPA's comprehensive information system, providing access to data supporting the Resource Conservation and Recovery Act (RCRA) of 1976 and the Hazardous and Solid Waste Amendments (HSWA) of 1984. The database includes selective information on sites which generate, transport, store, treat and/or dispose of hazardous waste as defined by the Resource Conservation and Recovery Act (RCRA). Large quantity generators (LQGs) generate over 1,000 kilograms (kg) of hazardous waste, or over 1 kg of acutely hazardous waste per month.

Date of Government Version: 06/15/2020	Source: Environmental Protection Agency
Date Data Arrived at EDR: 06/22/2020	Telephone: (415) 495-8895
Date Made Active in Reports: 09/18/2020	Last EDR Contact: 09/22/2020
Number of Days to Update: 88	Next Scheduled EDR Contact: 01/04/2021
	Data Release Frequency: Quarterly

## GOVERNMENT RECORDS SEARCHED / DATA CURRENCY TRACKING

### RCRA-SQG: RCRA - Small Quantity Generators

RCRAInfo is EPA's comprehensive information system, providing access to data supporting the Resource Conservation and Recovery Act (RCRA) of 1976 and the Hazardous and Solid Waste Amendments (HSWA) of 1984. The database includes selective information on sites which generate, transport, store, treat and/or dispose of hazardous waste as defined by the Resource Conservation and Recovery Act (RCRA). Small quantity generators (SQGs) generate between 100 kg and 1,000 kg of hazardous waste per month.

Date of Government Version: 06/15/2020	Source: Environmental Protection Agency
Date Data Arrived at EDR: 06/22/2020	Telephone: (415) 495-8895
Date Made Active in Reports: 09/18/2020	Last EDR Contact: 09/22/2020
Number of Days to Update: 88	Next Scheduled EDR Contact: 01/04/2021
	Data Release Frequency: Quarterly

### RCRA-VSQG: RCRA - Very Small Quantity Generators (Formerly Conditionally Exempt Small Quantity Generators)

RCRAInfo is EPA's comprehensive information system, providing access to data supporting the Resource Conservation and Recovery Act (RCRA) of 1976 and the Hazardous and Solid Waste Amendments (HSWA) of 1984. The database includes selective information on sites which generate, transport, store, treat and/or dispose of hazardous waste as defined by the Resource Conservation and Recovery Act (RCRA). Very small quantity generators (VSQGs) generate less than 100 kg of hazardous waste, or less than 1 kg of acutely hazardous waste per month.

Date of Government Version: 06/15/2020	Source: Environmental Protection Agency
Date Data Arrived at EDR: 06/22/2020	Telephone: (415) 495-8895
Date Made Active in Reports: 09/18/2020	Last EDR Contact: 09/22/2020
Number of Days to Update: 88	Next Scheduled EDR Contact: 01/04/2021
	Data Release Frequency: Quarterly

### ***Federal institutional controls / engineering controls registries***

#### LUCIS: Land Use Control Information System

LUCIS contains records of land use control information pertaining to the former Navy Base Realignment and Closure properties.

Date of Government Version: 08/06/2020	Source: Department of the Navy
Date Data Arrived at EDR: 08/21/2020	Telephone: 843-820-7326
Date Made Active in Reports: 11/11/2020	Last EDR Contact: 11/05/2020
Number of Days to Update: 82	Next Scheduled EDR Contact: 02/22/2021
	Data Release Frequency: Varies

#### US ENG CONTROLS: Engineering Controls Sites List

A listing of sites with engineering controls in place. Engineering controls include various forms of caps, building foundations, liners, and treatment methods to create pathway elimination for regulated substances to enter environmental media or effect human health.

Date of Government Version: 10/28/2020	Source: Environmental Protection Agency
Date Data Arrived at EDR: 11/05/2020	Telephone: 703-603-0695
Date Made Active in Reports: 11/18/2020	Last EDR Contact: 11/05/2020
Number of Days to Update: 13	Next Scheduled EDR Contact: 03/08/2021
	Data Release Frequency: Varies

#### US INST CONTROLS: Institutional Controls Sites List

A listing of sites with institutional controls in place. Institutional controls include administrative measures, such as groundwater use restrictions, construction restrictions, property use restrictions, and post remediation care requirements intended to prevent exposure to contaminants remaining on site. Deed restrictions are generally required as part of the institutional controls.

Date of Government Version: 10/28/2020	Source: Environmental Protection Agency
Date Data Arrived at EDR: 11/05/2020	Telephone: 703-603-0695
Date Made Active in Reports: 11/18/2020	Last EDR Contact: 11/05/2020
Number of Days to Update: 13	Next Scheduled EDR Contact: 03/08/2021
	Data Release Frequency: Varies

# GOVERNMENT RECORDS SEARCHED / DATA CURRENCY TRACKING

## ***Federal ERNS list***

ERNS: Emergency Response Notification System

Emergency Response Notification System. ERNS records and stores information on reported releases of oil and hazardous substances.

Date of Government Version: 06/15/2020

Date Data Arrived at EDR: 06/22/2020

Date Made Active in Reports: 09/17/2020

Number of Days to Update: 87

Source: National Response Center, United States Coast Guard

Telephone: 202-267-2180

Last EDR Contact: 12/15/2020

Next Scheduled EDR Contact: 04/05/2021

Data Release Frequency: Quarterly

## ***State- and tribal - equivalent NPL***

RESPONSE: State Response Sites

Identifies confirmed release sites where DTSC is involved in remediation, either in a lead or oversight capacity.

These confirmed release sites are generally high-priority and high potential risk.

Date of Government Version: 07/27/2020

Date Data Arrived at EDR: 07/27/2020

Date Made Active in Reports: 10/08/2020

Number of Days to Update: 73

Source: Department of Toxic Substances Control

Telephone: 916-323-3400

Last EDR Contact: 10/26/2020

Next Scheduled EDR Contact: 02/08/2021

Data Release Frequency: Quarterly

## ***State- and tribal - equivalent CERCLIS***

ENVIROSTOR: EnviroStor Database

The Department of Toxic Substances Control's (DTSC's) Site Mitigation and Brownfields Reuse Program's (SMBRP's) EnviroStor database identifies sites that have known contamination or sites for which there may be reasons to investigate further. The database includes the following site types: Federal Superfund sites (National Priorities List (NPL)); State Response, including Military Facilities and State Superfund; Voluntary Cleanup; and School sites. EnviroStor provides similar information to the information that was available in CalSites, and provides additional site information, including, but not limited to, identification of formerly-contaminated properties that have been released for reuse, properties where environmental deed restrictions have been recorded to prevent inappropriate land uses, and risk characterization information that is used to assess potential impacts to public health and the environment at contaminated sites.

Date of Government Version: 07/27/2020

Date Data Arrived at EDR: 07/27/2020

Date Made Active in Reports: 10/08/2020

Number of Days to Update: 73

Source: Department of Toxic Substances Control

Telephone: 916-323-3400

Last EDR Contact: 10/26/2020

Next Scheduled EDR Contact: 02/08/2021

Data Release Frequency: Quarterly

## ***State and tribal landfill and/or solid waste disposal site lists***

SWF/LF (SWIS): Solid Waste Information System

Active, Closed and Inactive Landfills. SWF/LF records typically contain an inventory of solid waste disposal facilities or landfills. These may be active or inactive facilities or open dumps that failed to meet RCRA Section 4004 criteria for solid waste landfills or disposal sites.

Date of Government Version: 05/11/2020

Date Data Arrived at EDR: 05/12/2020

Date Made Active in Reports: 07/27/2020

Number of Days to Update: 76

Source: Department of Resources Recycling and Recovery

Telephone: 916-341-6320

Last EDR Contact: 11/10/2020

Next Scheduled EDR Contact: 02/22/2021

Data Release Frequency: Quarterly

## ***State and tribal leaking storage tank lists***



# GOVERNMENT RECORDS SEARCHED / DATA CURRENCY TRACKING

## LUST REG 6L: Leaking Underground Storage Tank Case Listing

For more current information, please refer to the State Water Resources Control Board's LUST database.

Date of Government Version: 09/09/2003	Source: California Regional Water Quality Control Board Lahontan Region (6)
Date Data Arrived at EDR: 09/10/2003	Telephone: 530-542-5572
Date Made Active in Reports: 10/07/2003	Last EDR Contact: 09/12/2011
Number of Days to Update: 27	Next Scheduled EDR Contact: 12/26/2011
	Data Release Frequency: No Update Planned

## LUST REG 8: Leaking Underground Storage Tanks

California Regional Water Quality Control Board Santa Ana Region (8). For more current information, please refer to the State Water Resources Control Board's LUST database.

Date of Government Version: 02/14/2005	Source: California Regional Water Quality Control Board Santa Ana Region (8)
Date Data Arrived at EDR: 02/15/2005	Telephone: 909-782-4496
Date Made Active in Reports: 03/28/2005	Last EDR Contact: 08/15/2011
Number of Days to Update: 41	Next Scheduled EDR Contact: 11/28/2011
	Data Release Frequency: No Update Planned

## LUST REG 4: Underground Storage Tank Leak List

Los Angeles, Ventura counties. For more current information, please refer to the State Water Resources Control Board's LUST database.

Date of Government Version: 09/07/2004	Source: California Regional Water Quality Control Board Los Angeles Region (4)
Date Data Arrived at EDR: 09/07/2004	Telephone: 213-576-6710
Date Made Active in Reports: 10/12/2004	Last EDR Contact: 09/06/2011
Number of Days to Update: 35	Next Scheduled EDR Contact: 12/19/2011
	Data Release Frequency: No Update Planned

## LUST REG 7: Leaking Underground Storage Tank Case Listing

Leaking Underground Storage Tank locations. Imperial, Riverside, San Diego, Santa Barbara counties.

Date of Government Version: 02/26/2004	Source: California Regional Water Quality Control Board Colorado River Basin Region (7)
Date Data Arrived at EDR: 02/26/2004	Telephone: 760-776-8943
Date Made Active in Reports: 03/24/2004	Last EDR Contact: 08/01/2011
Number of Days to Update: 27	Next Scheduled EDR Contact: 11/14/2011
	Data Release Frequency: No Update Planned

## LUST REG 1: Active Toxic Site Investigation

Del Norte, Humboldt, Lake, Mendocino, Modoc, Siskiyou, Sonoma, Trinity counties. For more current information, please refer to the State Water Resources Control Board's LUST database.

Date of Government Version: 02/01/2001	Source: California Regional Water Quality Control Board North Coast (1)
Date Data Arrived at EDR: 02/28/2001	Telephone: 707-570-3769
Date Made Active in Reports: 03/29/2001	Last EDR Contact: 08/01/2011
Number of Days to Update: 29	Next Scheduled EDR Contact: 11/14/2011
	Data Release Frequency: No Update Planned

## LUST REG 2: Fuel Leak List

Leaking Underground Storage Tank locations. Alameda, Contra Costa, Marin, Napa, San Francisco, San Mateo, Santa Clara, Solano, Sonoma counties.

Date of Government Version: 09/30/2004	Source: California Regional Water Quality Control Board San Francisco Bay Region (2)
Date Data Arrived at EDR: 10/20/2004	Telephone: 510-622-2433
Date Made Active in Reports: 11/19/2004	Last EDR Contact: 09/19/2011
Number of Days to Update: 30	Next Scheduled EDR Contact: 01/02/2012
	Data Release Frequency: No Update Planned

## LUST REG 9: Leaking Underground Storage Tank Report

Orange, Riverside, San Diego counties. For more current information, please refer to the State Water Resources Control Board's LUST database.

# GOVERNMENT RECORDS SEARCHED / DATA CURRENCY TRACKING

Date of Government Version: 03/01/2001  
Date Data Arrived at EDR: 04/23/2001  
Date Made Active in Reports: 05/21/2001  
Number of Days to Update: 28

Source: California Regional Water Quality Control Board San Diego Region (9)  
Telephone: 858-637-5595  
Last EDR Contact: 09/26/2011  
Next Scheduled EDR Contact: 01/09/2012  
Data Release Frequency: No Update Planned

## LUST: Leaking Underground Fuel Tank Report (GEOTRACKER)

Leaking Underground Storage Tank (LUST) Sites included in GeoTracker. GeoTracker is the Water Boards data management system for sites that impact, or have the potential to impact, water quality in California, with emphasis on groundwater.

Date of Government Version: 09/08/2020  
Date Data Arrived at EDR: 09/08/2020  
Date Made Active in Reports: 11/30/2020  
Number of Days to Update: 83

Source: State Water Resources Control Board  
Telephone: see region list  
Last EDR Contact: 12/04/2020  
Next Scheduled EDR Contact: 03/22/2021  
Data Release Frequency: Quarterly

## LUST REG 3: Leaking Underground Storage Tank Database

Leaking Underground Storage Tank locations. Monterey, San Benito, San Luis Obispo, Santa Barbara, Santa Cruz counties.

Date of Government Version: 05/19/2003  
Date Data Arrived at EDR: 05/19/2003  
Date Made Active in Reports: 06/02/2003  
Number of Days to Update: 14

Source: California Regional Water Quality Control Board Central Coast Region (3)  
Telephone: 805-542-4786  
Last EDR Contact: 07/18/2011  
Next Scheduled EDR Contact: 10/31/2011  
Data Release Frequency: No Update Planned

## LUST REG 5: Leaking Underground Storage Tank Database

Leaking Underground Storage Tank locations. Alameda, Alpine, Amador, Butte, Colusa, Contra Costa, Calveras, El Dorado, Fresno, Glenn, Kern, Kings, Lake, Lassen, Madera, Mariposa, Merced, Modoc, Napa, Nevada, Placer, Plumas, Sacramento, San Joaquin, Shasta, Solano, Stanislaus, Sutter, Tehama, Tulare, Tuolumne, Yolo, Yuba counties.

Date of Government Version: 07/01/2008  
Date Data Arrived at EDR: 07/22/2008  
Date Made Active in Reports: 07/31/2008  
Number of Days to Update: 9

Source: California Regional Water Quality Control Board Central Valley Region (5)  
Telephone: 916-464-4834  
Last EDR Contact: 07/01/2011  
Next Scheduled EDR Contact: 10/17/2011  
Data Release Frequency: No Update Planned

## LUST REG 6V: Leaking Underground Storage Tank Case Listing

Leaking Underground Storage Tank locations. Inyo, Kern, Los Angeles, Mono, San Bernardino counties.

Date of Government Version: 06/07/2005  
Date Data Arrived at EDR: 06/07/2005  
Date Made Active in Reports: 06/29/2005  
Number of Days to Update: 22

Source: California Regional Water Quality Control Board Victorville Branch Office (6)  
Telephone: 760-241-7365  
Last EDR Contact: 09/12/2011  
Next Scheduled EDR Contact: 12/26/2011  
Data Release Frequency: No Update Planned

## INDIAN LUST R10: Leaking Underground Storage Tanks on Indian Land

LUSTs on Indian land in Alaska, Idaho, Oregon and Washington.

Date of Government Version: 04/14/2020  
Date Data Arrived at EDR: 05/20/2020  
Date Made Active in Reports: 08/12/2020  
Number of Days to Update: 84

Source: EPA Region 10  
Telephone: 206-553-2857  
Last EDR Contact: 12/16/2020  
Next Scheduled EDR Contact: 02/01/2021  
Data Release Frequency: Varies

## INDIAN LUST R1: Leaking Underground Storage Tanks on Indian Land

A listing of leaking underground storage tank locations on Indian Land.

Date of Government Version: 04/29/2020  
Date Data Arrived at EDR: 05/20/2020  
Date Made Active in Reports: 08/12/2020  
Number of Days to Update: 84

Source: EPA Region 1  
Telephone: 617-918-1313  
Last EDR Contact: 12/16/2020  
Next Scheduled EDR Contact: 02/01/2021  
Data Release Frequency: Varies

# GOVERNMENT RECORDS SEARCHED / DATA CURRENCY TRACKING

INDIAN LUST R4: Leaking Underground Storage Tanks on Indian Land  
LUSTs on Indian land in Florida, Mississippi and North Carolina.

Date of Government Version: 04/14/2020	Source: EPA Region 4
Date Data Arrived at EDR: 05/26/2020	Telephone: 404-562-8677
Date Made Active in Reports: 08/12/2020	Last EDR Contact: 12/16/2020
Number of Days to Update: 78	Next Scheduled EDR Contact: 02/01/2021
	Data Release Frequency: Varies

INDIAN LUST R5: Leaking Underground Storage Tanks on Indian Land  
Leaking underground storage tanks located on Indian Land in Michigan, Minnesota and Wisconsin.

Date of Government Version: 04/14/2020	Source: EPA, Region 5
Date Data Arrived at EDR: 05/20/2020	Telephone: 312-886-7439
Date Made Active in Reports: 08/12/2020	Last EDR Contact: 12/16/2020
Number of Days to Update: 84	Next Scheduled EDR Contact: 02/01/2021
	Data Release Frequency: Varies

INDIAN LUST R9: Leaking Underground Storage Tanks on Indian Land  
LUSTs on Indian land in Arizona, California, New Mexico and Nevada

Date of Government Version: 04/08/2020	Source: Environmental Protection Agency
Date Data Arrived at EDR: 05/20/2020	Telephone: 415-972-3372
Date Made Active in Reports: 08/12/2020	Last EDR Contact: 12/16/2020
Number of Days to Update: 84	Next Scheduled EDR Contact: 02/01/2021
	Data Release Frequency: Varies

INDIAN LUST R8: Leaking Underground Storage Tanks on Indian Land  
LUSTs on Indian land in Colorado, Montana, North Dakota, South Dakota, Utah and Wyoming.

Date of Government Version: 04/14/2020	Source: EPA Region 8
Date Data Arrived at EDR: 05/20/2020	Telephone: 303-312-6271
Date Made Active in Reports: 08/12/2020	Last EDR Contact: 12/16/2020
Number of Days to Update: 84	Next Scheduled EDR Contact: 02/01/2021
	Data Release Frequency: Varies

INDIAN LUST R7: Leaking Underground Storage Tanks on Indian Land  
LUSTs on Indian land in Iowa, Kansas, and Nebraska

Date of Government Version: 04/15/2020	Source: EPA Region 7
Date Data Arrived at EDR: 05/20/2020	Telephone: 913-551-7003
Date Made Active in Reports: 08/12/2020	Last EDR Contact: 12/16/2020
Number of Days to Update: 84	Next Scheduled EDR Contact: 02/01/2021
	Data Release Frequency: Varies

INDIAN LUST R6: Leaking Underground Storage Tanks on Indian Land  
LUSTs on Indian land in New Mexico and Oklahoma.

Date of Government Version: 04/08/2020	Source: EPA Region 6
Date Data Arrived at EDR: 05/20/2020	Telephone: 214-665-6597
Date Made Active in Reports: 08/12/2020	Last EDR Contact: 12/16/2020
Number of Days to Update: 84	Next Scheduled EDR Contact: 02/01/2021
	Data Release Frequency: Varies

CPS-SLIC: Statewide SLIC Cases (GEOTRACKER)

Cleanup Program Sites (CPS; also known as Site Cleanups [SC] and formerly known as Spills, Leaks, Investigations, and Cleanups [SLIC] sites) included in GeoTracker. GeoTracker is the Water Boards data management system for sites that impact, or have the potential to impact, water quality in California, with emphasis on groundwater.

Date of Government Version: 09/08/2020	Source: State Water Resources Control Board
Date Data Arrived at EDR: 09/08/2020	Telephone: 866-480-1028
Date Made Active in Reports: 11/30/2020	Last EDR Contact: 12/04/2020
Number of Days to Update: 83	Next Scheduled EDR Contact: 03/22/2021
	Data Release Frequency: Varies

# GOVERNMENT RECORDS SEARCHED / DATA CURRENCY TRACKING

## SLIC REG 1: Active Toxic Site Investigations

The SLIC (Spills, Leaks, Investigations and Cleanup) program is designed to protect and restore water quality from spills, leaks, and similar discharges.

Date of Government Version: 04/03/2003  
Date Data Arrived at EDR: 04/07/2003  
Date Made Active in Reports: 04/25/2003  
Number of Days to Update: 18

Source: California Regional Water Quality Control Board, North Coast Region (1)  
Telephone: 707-576-2220  
Last EDR Contact: 08/01/2011  
Next Scheduled EDR Contact: 11/14/2011  
Data Release Frequency: No Update Planned

## SLIC REG 2: Spills, Leaks, Investigation & Cleanup Cost Recovery Listing

The SLIC (Spills, Leaks, Investigations and Cleanup) program is designed to protect and restore water quality from spills, leaks, and similar discharges.

Date of Government Version: 09/30/2004  
Date Data Arrived at EDR: 10/20/2004  
Date Made Active in Reports: 11/19/2004  
Number of Days to Update: 30

Source: Regional Water Quality Control Board San Francisco Bay Region (2)  
Telephone: 510-286-0457  
Last EDR Contact: 09/19/2011  
Next Scheduled EDR Contact: 01/02/2012  
Data Release Frequency: No Update Planned

## SLIC REG 3: Spills, Leaks, Investigation & Cleanup Cost Recovery Listing

The SLIC (Spills, Leaks, Investigations and Cleanup) program is designed to protect and restore water quality from spills, leaks, and similar discharges.

Date of Government Version: 05/18/2006  
Date Data Arrived at EDR: 05/18/2006  
Date Made Active in Reports: 06/15/2006  
Number of Days to Update: 28

Source: California Regional Water Quality Control Board Central Coast Region (3)  
Telephone: 805-549-3147  
Last EDR Contact: 07/18/2011  
Next Scheduled EDR Contact: 10/31/2011  
Data Release Frequency: No Update Planned

## SLIC REG 4: Spills, Leaks, Investigation & Cleanup Cost Recovery Listing

The SLIC (Spills, Leaks, Investigations and Cleanup) program is designed to protect and restore water quality from spills, leaks, and similar discharges.

Date of Government Version: 11/17/2004  
Date Data Arrived at EDR: 11/18/2004  
Date Made Active in Reports: 01/04/2005  
Number of Days to Update: 47

Source: Region Water Quality Control Board Los Angeles Region (4)  
Telephone: 213-576-6600  
Last EDR Contact: 07/01/2011  
Next Scheduled EDR Contact: 10/17/2011  
Data Release Frequency: No Update Planned

## SLIC REG 5: Spills, Leaks, Investigation & Cleanup Cost Recovery Listing

The SLIC (Spills, Leaks, Investigations and Cleanup) program is designed to protect and restore water quality from spills, leaks, and similar discharges.

Date of Government Version: 04/01/2005  
Date Data Arrived at EDR: 04/05/2005  
Date Made Active in Reports: 04/21/2005  
Number of Days to Update: 16

Source: Regional Water Quality Control Board Central Valley Region (5)  
Telephone: 916-464-3291  
Last EDR Contact: 09/12/2011  
Next Scheduled EDR Contact: 12/26/2011  
Data Release Frequency: No Update Planned

## SLIC REG 6V: Spills, Leaks, Investigation & Cleanup Cost Recovery Listing

The SLIC (Spills, Leaks, Investigations and Cleanup) program is designed to protect and restore water quality from spills, leaks, and similar discharges.

Date of Government Version: 05/24/2005  
Date Data Arrived at EDR: 05/25/2005  
Date Made Active in Reports: 06/16/2005  
Number of Days to Update: 22

Source: Regional Water Quality Control Board, Victorville Branch  
Telephone: 619-241-6583  
Last EDR Contact: 08/15/2011  
Next Scheduled EDR Contact: 11/28/2011  
Data Release Frequency: No Update Planned

# GOVERNMENT RECORDS SEARCHED / DATA CURRENCY TRACKING

## SLIC REG 6L: SLIC Sites

The SLIC (Spills, Leaks, Investigations and Cleanup) program is designed to protect and restore water quality from spills, leaks, and similar discharges.

Date of Government Version: 09/07/2004  
Date Data Arrived at EDR: 09/07/2004  
Date Made Active in Reports: 10/12/2004  
Number of Days to Update: 35

Source: California Regional Water Quality Control Board, Lahontan Region  
Telephone: 530-542-5574  
Last EDR Contact: 08/15/2011  
Next Scheduled EDR Contact: 11/28/2011  
Data Release Frequency: No Update Planned

## SLIC REG 7: SLIC List

The SLIC (Spills, Leaks, Investigations and Cleanup) program is designed to protect and restore water quality from spills, leaks, and similar discharges.

Date of Government Version: 11/24/2004  
Date Data Arrived at EDR: 11/29/2004  
Date Made Active in Reports: 01/04/2005  
Number of Days to Update: 36

Source: California Regional Quality Control Board, Colorado River Basin Region  
Telephone: 760-346-7491  
Last EDR Contact: 08/01/2011  
Next Scheduled EDR Contact: 11/14/2011  
Data Release Frequency: No Update Planned

## SLIC REG 8: Spills, Leaks, Investigation & Cleanup Cost Recovery Listing

The SLIC (Spills, Leaks, Investigations and Cleanup) program is designed to protect and restore water quality from spills, leaks, and similar discharges.

Date of Government Version: 04/03/2008  
Date Data Arrived at EDR: 04/03/2008  
Date Made Active in Reports: 04/14/2008  
Number of Days to Update: 11

Source: California Region Water Quality Control Board Santa Ana Region (8)  
Telephone: 951-782-3298  
Last EDR Contact: 09/12/2011  
Next Scheduled EDR Contact: 12/26/2011  
Data Release Frequency: No Update Planned

## SLIC REG 9: Spills, Leaks, Investigation & Cleanup Cost Recovery Listing

The SLIC (Spills, Leaks, Investigations and Cleanup) program is designed to protect and restore water quality from spills, leaks, and similar discharges.

Date of Government Version: 09/10/2007  
Date Data Arrived at EDR: 09/11/2007  
Date Made Active in Reports: 09/28/2007  
Number of Days to Update: 17

Source: California Regional Water Quality Control Board San Diego Region (9)  
Telephone: 858-467-2980  
Last EDR Contact: 08/08/2011  
Next Scheduled EDR Contact: 11/21/2011  
Data Release Frequency: No Update Planned

## **State and tribal registered storage tank lists**

### FEMA UST: Underground Storage Tank Listing

A listing of all FEMA owned underground storage tanks.

Date of Government Version: 07/21/2020  
Date Data Arrived at EDR: 09/03/2020  
Date Made Active in Reports: 11/25/2020  
Number of Days to Update: 83

Source: FEMA  
Telephone: 202-646-5797  
Last EDR Contact: 10/01/2020  
Next Scheduled EDR Contact: 01/18/2021  
Data Release Frequency: Varies

### UST CLOSURE: Proposed Closure of Underground Storage Tank (UST) Cases

UST cases that are being considered for closure by either the State Water Resources Control Board or the Executive Director have been posted for a 60-day public comment period. UST Case Closures being proposed for consideration by the State Water Resources Control Board. These are primarily UST cases that meet closure criteria under the decisional framework in State Water Board Resolution No. 92-49 and other Board orders. UST Case Closures proposed for consideration by the Executive Director pursuant to State Water Board Resolution No. 2012-0061. These are cases that meet the criteria of the Low-Threat UST Case Closure Policy. UST Case Closure Review Denials and Approved Orders.

# GOVERNMENT RECORDS SEARCHED / DATA CURRENCY TRACKING

Date of Government Version: 09/03/2020  
Date Data Arrived at EDR: 09/08/2020  
Date Made Active in Reports: 12/03/2020  
Number of Days to Update: 86

Source: State Water Resources Control Board  
Telephone: 916-327-7844  
Last EDR Contact: 12/08/2020  
Next Scheduled EDR Contact: 03/22/2021  
Data Release Frequency: Varies

## UST: Active UST Facilities

Active UST facilities gathered from the local regulatory agencies

Date of Government Version: 09/08/2020  
Date Data Arrived at EDR: 09/08/2020  
Date Made Active in Reports: 11/30/2020  
Number of Days to Update: 83

Source: SWRCB  
Telephone: 916-341-5851  
Last EDR Contact: 12/04/2020  
Next Scheduled EDR Contact: 03/22/2021  
Data Release Frequency: Semi-Annually

## MILITARY UST SITES: Military UST Sites (GEOTRACKER)

Military ust sites

Date of Government Version: 09/08/2020  
Date Data Arrived at EDR: 09/08/2020  
Date Made Active in Reports: 11/30/2020  
Number of Days to Update: 83

Source: State Water Resources Control Board  
Telephone: 866-480-1028  
Last EDR Contact: 12/04/2020  
Next Scheduled EDR Contact: 03/22/2021  
Data Release Frequency: Varies

## AST: Aboveground Petroleum Storage Tank Facilities

A listing of aboveground storage tank petroleum storage tank locations.

Date of Government Version: 07/06/2016  
Date Data Arrived at EDR: 07/12/2016  
Date Made Active in Reports: 09/19/2016  
Number of Days to Update: 69

Source: California Environmental Protection Agency  
Telephone: 916-327-5092  
Last EDR Contact: 12/09/2020  
Next Scheduled EDR Contact: 03/29/2021  
Data Release Frequency: Varies

## INDIAN UST R6: Underground Storage Tanks on Indian Land

The Indian Underground Storage Tank (UST) database provides information about underground storage tanks on Indian land in EPA Region 6 (Louisiana, Arkansas, Oklahoma, New Mexico, Texas and 65 Tribes).

Date of Government Version: 04/08/2020  
Date Data Arrived at EDR: 05/20/2020  
Date Made Active in Reports: 08/12/2020  
Number of Days to Update: 84

Source: EPA Region 6  
Telephone: 214-665-7591  
Last EDR Contact: 12/16/2020  
Next Scheduled EDR Contact: 02/01/2021  
Data Release Frequency: Varies

## INDIAN UST R7: Underground Storage Tanks on Indian Land

The Indian Underground Storage Tank (UST) database provides information about underground storage tanks on Indian land in EPA Region 7 (Iowa, Kansas, Missouri, Nebraska, and 9 Tribal Nations).

Date of Government Version: 04/03/2020  
Date Data Arrived at EDR: 05/20/2020  
Date Made Active in Reports: 08/12/2020  
Number of Days to Update: 84

Source: EPA Region 7  
Telephone: 913-551-7003  
Last EDR Contact: 12/16/2020  
Next Scheduled EDR Contact: 02/01/2021  
Data Release Frequency: Varies

## INDIAN UST R9: Underground Storage Tanks on Indian Land

The Indian Underground Storage Tank (UST) database provides information about underground storage tanks on Indian land in EPA Region 9 (Arizona, California, Hawaii, Nevada, the Pacific Islands, and Tribal Nations).

Date of Government Version: 04/08/2020  
Date Data Arrived at EDR: 05/20/2020  
Date Made Active in Reports: 08/12/2020  
Number of Days to Update: 84

Source: EPA Region 9  
Telephone: 415-972-3368  
Last EDR Contact: 12/16/2020  
Next Scheduled EDR Contact: 02/01/2021  
Data Release Frequency: Varies

# GOVERNMENT RECORDS SEARCHED / DATA CURRENCY TRACKING

## INDIAN UST R10: Underground Storage Tanks on Indian Land

The Indian Underground Storage Tank (UST) database provides information about underground storage tanks on Indian land in EPA Region 10 (Alaska, Idaho, Oregon, Washington, and Tribal Nations).

Date of Government Version: 04/14/2020	Source: EPA Region 10
Date Data Arrived at EDR: 05/20/2020	Telephone: 206-553-2857
Date Made Active in Reports: 08/12/2020	Last EDR Contact: 12/15/2020
Number of Days to Update: 84	Next Scheduled EDR Contact: 02/01/2021
	Data Release Frequency: Varies

## INDIAN UST R1: Underground Storage Tanks on Indian Land

The Indian Underground Storage Tank (UST) database provides information about underground storage tanks on Indian land in EPA Region 1 (Connecticut, Maine, Massachusetts, New Hampshire, Rhode Island, Vermont and ten Tribal Nations).

Date of Government Version: 04/29/2020	Source: EPA, Region 1
Date Data Arrived at EDR: 05/20/2020	Telephone: 617-918-1313
Date Made Active in Reports: 08/12/2020	Last EDR Contact: 11/16/2020
Number of Days to Update: 84	Next Scheduled EDR Contact: 02/01/2021
	Data Release Frequency: Varies

## INDIAN UST R8: Underground Storage Tanks on Indian Land

The Indian Underground Storage Tank (UST) database provides information about underground storage tanks on Indian land in EPA Region 8 (Colorado, Montana, North Dakota, South Dakota, Utah, Wyoming and 27 Tribal Nations).

Date of Government Version: 04/14/2020	Source: EPA Region 8
Date Data Arrived at EDR: 05/20/2020	Telephone: 303-312-6137
Date Made Active in Reports: 08/13/2020	Last EDR Contact: 12/16/2020
Number of Days to Update: 85	Next Scheduled EDR Contact: 02/01/2021
	Data Release Frequency: Varies

## INDIAN UST R4: Underground Storage Tanks on Indian Land

The Indian Underground Storage Tank (UST) database provides information about underground storage tanks on Indian land in EPA Region 4 (Alabama, Florida, Georgia, Kentucky, Mississippi, North Carolina, South Carolina, Tennessee and Tribal Nations)

Date of Government Version: 04/14/2020	Source: EPA Region 4
Date Data Arrived at EDR: 05/26/2020	Telephone: 404-562-9424
Date Made Active in Reports: 08/12/2020	Last EDR Contact: 12/16/2020
Number of Days to Update: 78	Next Scheduled EDR Contact: 02/01/2021
	Data Release Frequency: Varies

## INDIAN UST R5: Underground Storage Tanks on Indian Land

The Indian Underground Storage Tank (UST) database provides information about underground storage tanks on Indian land in EPA Region 5 (Michigan, Minnesota and Wisconsin and Tribal Nations).

Date of Government Version: 04/14/2020	Source: EPA Region 5
Date Data Arrived at EDR: 05/20/2020	Telephone: 312-886-6136
Date Made Active in Reports: 08/12/2020	Last EDR Contact: 12/16/2020
Number of Days to Update: 84	Next Scheduled EDR Contact: 02/01/2021
	Data Release Frequency: Varies

## ***State and tribal voluntary cleanup sites***

### VCP: Voluntary Cleanup Program Properties

Contains low threat level properties with either confirmed or unconfirmed releases and the project proponents have request that DTSC oversee investigation and/or cleanup activities and have agreed to provide coverage for DTSC's costs.

# GOVERNMENT RECORDS SEARCHED / DATA CURRENCY TRACKING

Date of Government Version: 07/27/2020  
Date Data Arrived at EDR: 07/27/2020  
Date Made Active in Reports: 10/08/2020  
Number of Days to Update: 73

Source: Department of Toxic Substances Control  
Telephone: 916-323-3400  
Last EDR Contact: 10/26/2020  
Next Scheduled EDR Contact: 02/08/2021  
Data Release Frequency: Quarterly

## INDIAN VCP R1: Voluntary Cleanup Priority Listing

A listing of voluntary cleanup priority sites located on Indian Land located in Region 1.

Date of Government Version: 07/27/2015  
Date Data Arrived at EDR: 09/29/2015  
Date Made Active in Reports: 02/18/2016  
Number of Days to Update: 142

Source: EPA, Region 1  
Telephone: 617-918-1102  
Last EDR Contact: 12/15/2020  
Next Scheduled EDR Contact: 04/05/2021  
Data Release Frequency: Varies

## INDIAN VCP R7: Voluntary Cleanup Priority Listing

A listing of voluntary cleanup priority sites located on Indian Land located in Region 7.

Date of Government Version: 03/20/2008  
Date Data Arrived at EDR: 04/22/2008  
Date Made Active in Reports: 05/19/2008  
Number of Days to Update: 27

Source: EPA, Region 7  
Telephone: 913-551-7365  
Last EDR Contact: 04/20/2009  
Next Scheduled EDR Contact: 07/20/2009  
Data Release Frequency: Varies

## **State and tribal Brownfields sites**

### BROWNFIELDS: Considered Brownfields Sites Listing

A listing of sites the SWRCB considers to be Brownfields since these are sites have come to them through the MOA Process.

Date of Government Version: 09/21/2020  
Date Data Arrived at EDR: 09/22/2020  
Date Made Active in Reports: 12/11/2020  
Number of Days to Update: 80

Source: State Water Resources Control Board  
Telephone: 916-323-7905  
Last EDR Contact: 09/22/2020  
Next Scheduled EDR Contact: 01/04/2021  
Data Release Frequency: Quarterly

## **ADDITIONAL ENVIRONMENTAL RECORDS**

### **Local Brownfield lists**

#### US BROWNFIELDS: A Listing of Brownfields Sites

Brownfields are real property, the expansion, redevelopment, or reuse of which may be complicated by the presence or potential presence of a hazardous substance, pollutant, or contaminant. Cleaning up and reinvesting in these properties takes development pressures off of undeveloped, open land, and both improves and protects the environment. Assessment, Cleanup and Redevelopment Exchange System (ACRES) stores information reported by EPA Brownfields grant recipients on brownfields properties assessed or cleaned up with grant funding as well as information on Targeted Brownfields Assessments performed by EPA Regions. A listing of ACRES Brownfield sites is obtained from Cleanups in My Community. Cleanups in My Community provides information on Brownfields properties for which information is reported back to EPA, as well as areas served by Brownfields grant programs.

Date of Government Version: 09/14/2020  
Date Data Arrived at EDR: 09/15/2020  
Date Made Active in Reports: 12/10/2020  
Number of Days to Update: 86

Source: Environmental Protection Agency  
Telephone: 202-566-2777  
Last EDR Contact: 12/11/2020  
Next Scheduled EDR Contact: 03/29/2021  
Data Release Frequency: Semi-Annually

### **Local Lists of Landfill / Solid Waste Disposal Sites**

#### WMUDS/SWAT: Waste Management Unit Database

Waste Management Unit Database System. WMUDS is used by the State Water Resources Control Board staff and the Regional Water Quality Control Boards for program tracking and inventory of waste management units. WMUDS is composed of the following databases: Facility Information, Scheduled Inspections Information, Waste Management Unit Information, SWAT Program Information, SWAT Report Summary Information, SWAT Report Summary Data, Chapter 15 (formerly Subchapter 15) Information, Chapter 15 Monitoring Parameters, TPCA Program Information, RCRA Program Information, Closure Information, and Interested Parties Information.



# GOVERNMENT RECORDS SEARCHED / DATA CURRENCY TRACKING

Date of Government Version: 04/01/2000  
Date Data Arrived at EDR: 04/10/2000  
Date Made Active in Reports: 05/10/2000  
Number of Days to Update: 30

Source: State Water Resources Control Board  
Telephone: 916-227-4448  
Last EDR Contact: 10/20/2020  
Next Scheduled EDR Contact: 02/08/2021  
Data Release Frequency: No Update Planned

## SWRCY: Recycler Database

A listing of recycling facilities in California.

Date of Government Version: 09/08/2020  
Date Data Arrived at EDR: 09/08/2020  
Date Made Active in Reports: 11/30/2020  
Number of Days to Update: 83

Source: Department of Conservation  
Telephone: 916-323-3836  
Last EDR Contact: 12/08/2020  
Next Scheduled EDR Contact: 03/22/2021  
Data Release Frequency: Quarterly

## HAULERS: Registered Waste Tire Haulers Listing

A listing of registered waste tire haulers.

Date of Government Version: 05/28/2020  
Date Data Arrived at EDR: 05/29/2020  
Date Made Active in Reports: 08/12/2020  
Number of Days to Update: 75

Source: Integrated Waste Management Board  
Telephone: 916-341-6422  
Last EDR Contact: 11/05/2020  
Next Scheduled EDR Contact: 02/22/2021  
Data Release Frequency: Varies

## INDIAN ODI: Report on the Status of Open Dumps on Indian Lands

Location of open dumps on Indian land.

Date of Government Version: 12/31/1998  
Date Data Arrived at EDR: 12/03/2007  
Date Made Active in Reports: 01/24/2008  
Number of Days to Update: 52

Source: Environmental Protection Agency  
Telephone: 703-308-8245  
Last EDR Contact: 10/20/2020  
Next Scheduled EDR Contact: 02/08/2021  
Data Release Frequency: Varies

## DEBRIS REGION 9: Torres Martinez Reservation Illegal Dump Site Locations

A listing of illegal dump sites location on the Torres Martinez Indian Reservation located in eastern Riverside County and northern Imperial County, California.

Date of Government Version: 01/12/2009  
Date Data Arrived at EDR: 05/07/2009  
Date Made Active in Reports: 09/21/2009  
Number of Days to Update: 137

Source: EPA, Region 9  
Telephone: 415-947-4219  
Last EDR Contact: 10/13/2020  
Next Scheduled EDR Contact: 02/01/2021  
Data Release Frequency: No Update Planned

## ODI: Open Dump Inventory

An open dump is defined as a disposal facility that does not comply with one or more of the Part 257 or Part 258 Subtitle D Criteria.

Date of Government Version: 06/30/1985  
Date Data Arrived at EDR: 08/09/2004  
Date Made Active in Reports: 09/17/2004  
Number of Days to Update: 39

Source: Environmental Protection Agency  
Telephone: 800-424-9346  
Last EDR Contact: 06/09/2004  
Next Scheduled EDR Contact: N/A  
Data Release Frequency: No Update Planned

## IHS OPEN DUMPS: Open Dumps on Indian Land

A listing of all open dumps located on Indian Land in the United States.

Date of Government Version: 04/01/2014  
Date Data Arrived at EDR: 08/06/2014  
Date Made Active in Reports: 01/29/2015  
Number of Days to Update: 176

Source: Department of Health & Human Services, Indian Health Service  
Telephone: 301-443-1452  
Last EDR Contact: 10/30/2020  
Next Scheduled EDR Contact: 02/08/2021  
Data Release Frequency: Varies

# GOVERNMENT RECORDS SEARCHED / DATA CURRENCY TRACKING

## Local Lists of Hazardous waste / Contaminated Sites

### US HIST CDL: National Clandestine Laboratory Register

A listing of clandestine drug lab locations that have been removed from the DEAs National Clandestine Laboratory Register.

Date of Government Version: 03/18/2020	Source: Drug Enforcement Administration
Date Data Arrived at EDR: 03/19/2020	Telephone: 202-307-1000
Date Made Active in Reports: 06/09/2020	Last EDR Contact: 11/16/2020
Number of Days to Update: 82	Next Scheduled EDR Contact: 03/08/2021
	Data Release Frequency: No Update Planned

### HIST CAL-SITES: Calsites Database

The Calsites database contains potential or confirmed hazardous substance release properties. In 1996, California EPA reevaluated and significantly reduced the number of sites in the Calsites database. No longer updated by the state agency. It has been replaced by ENVIROSTOR.

Date of Government Version: 08/08/2005	Source: Department of Toxic Substance Control
Date Data Arrived at EDR: 08/03/2006	Telephone: 916-323-3400
Date Made Active in Reports: 08/24/2006	Last EDR Contact: 02/23/2009
Number of Days to Update: 21	Next Scheduled EDR Contact: 05/25/2009
	Data Release Frequency: No Update Planned

### SCH: School Property Evaluation Program

This category contains proposed and existing school sites that are being evaluated by DTSC for possible hazardous materials contamination. In some cases, these properties may be listed in the CalSites category depending on the level of threat to public health and safety or the environment they pose.

Date of Government Version: 07/27/2020	Source: Department of Toxic Substances Control
Date Data Arrived at EDR: 07/27/2020	Telephone: 916-323-3400
Date Made Active in Reports: 10/08/2020	Last EDR Contact: 10/26/2020
Number of Days to Update: 73	Next Scheduled EDR Contact: 02/08/2021
	Data Release Frequency: Quarterly

### CDL: Clandestine Drug Labs

A listing of drug lab locations. Listing of a location in this database does not indicate that any illegal drug lab materials were or were not present there, and does not constitute a determination that the location either requires or does not require additional cleanup work.

Date of Government Version: 06/30/2019	Source: Department of Toxic Substances Control
Date Data Arrived at EDR: 05/28/2020	Telephone: 916-255-6504
Date Made Active in Reports: 08/12/2020	Last EDR Contact: 11/11/2020
Number of Days to Update: 76	Next Scheduled EDR Contact: 01/18/2021
	Data Release Frequency: Varies

### TOXIC PITS: Toxic Pits Cleanup Act Sites

Toxic PITS Cleanup Act Sites. TOXIC PITS identifies sites suspected of containing hazardous substances where cleanup has not yet been completed.

Date of Government Version: 07/01/1995	Source: State Water Resources Control Board
Date Data Arrived at EDR: 08/30/1995	Telephone: 916-227-4364
Date Made Active in Reports: 09/26/1995	Last EDR Contact: 01/26/2009
Number of Days to Update: 27	Next Scheduled EDR Contact: 04/27/2009
	Data Release Frequency: No Update Planned

### CERS HAZ WASTE: CERS HAZ WASTE

List of sites in the California Environmental Protection Agency (CalEPA) Regulated Site Portal which fall under the Hazardous Chemical Management, Hazardous Waste Onsite Treatment, Household Hazardous Waste Collection, Hazardous Waste Generator, and RCRA LQ HW Generator programs.

# GOVERNMENT RECORDS SEARCHED / DATA CURRENCY TRACKING

Date of Government Version: 07/20/2020  
Date Data Arrived at EDR: 07/21/2020  
Date Made Active in Reports: 10/07/2020  
Number of Days to Update: 78

Source: CalEPA  
Telephone: 916-323-2514  
Last EDR Contact: 10/19/2020  
Next Scheduled EDR Contact: 02/01/2021  
Data Release Frequency: Quarterly

## US CDL: Clandestine Drug Labs

A listing of clandestine drug lab locations. The U.S. Department of Justice ("the Department") provides this web site as a public service. It contains addresses of some locations where law enforcement agencies reported they found chemicals or other items that indicated the presence of either clandestine drug laboratories or dumpsites. In most cases, the source of the entries is not the Department, and the Department has not verified the entry and does not guarantee its accuracy. Members of the public must verify the accuracy of all entries by, for example, contacting local law enforcement and local health departments.

Date of Government Version: 03/18/2020  
Date Data Arrived at EDR: 03/19/2020  
Date Made Active in Reports: 06/09/2020  
Number of Days to Update: 82

Source: Drug Enforcement Administration  
Telephone: 202-307-1000  
Last EDR Contact: 11/16/2020  
Next Scheduled EDR Contact: 03/08/2021  
Data Release Frequency: Quarterly

## PFAS: PFAS Contamination Site Location Listing

A listing of PFAS contaminated sites included in the GeoTracker database.

Date of Government Version: 09/08/2020  
Date Data Arrived at EDR: 09/08/2020  
Date Made Active in Reports: 12/01/2020  
Number of Days to Update: 84

Source: State Water Resources Control Board  
Telephone: 866-480-1028  
Last EDR Contact: 12/08/2020  
Next Scheduled EDR Contact: 03/22/2021  
Data Release Frequency: Varies

## Local Lists of Registered Storage Tanks

### SWEEPS UST: SWEEPS UST Listing

Statewide Environmental Evaluation and Planning System. This underground storage tank listing was updated and maintained by a company contacted by the SWRCB in the early 1990's. The listing is no longer updated or maintained. The local agency is the contact for more information on a site on the SWEEPS list.

Date of Government Version: 06/01/1994  
Date Data Arrived at EDR: 07/07/2005  
Date Made Active in Reports: 08/11/2005  
Number of Days to Update: 35

Source: State Water Resources Control Board  
Telephone: N/A  
Last EDR Contact: 06/03/2005  
Next Scheduled EDR Contact: N/A  
Data Release Frequency: No Update Planned

### UST MENDOCINO: Mendocino County UST Database

A listing of underground storage tank locations in Mendocino County.

Date of Government Version: 05/20/2020  
Date Data Arrived at EDR: 05/20/2020  
Date Made Active in Reports: 08/06/2020  
Number of Days to Update: 78

Source: Department of Public Health  
Telephone: 707-463-4466  
Last EDR Contact: 11/16/2020  
Next Scheduled EDR Contact: 03/08/2021  
Data Release Frequency: Annually

### HIST UST: Hazardous Substance Storage Container Database

The Hazardous Substance Storage Container Database is a historical listing of UST sites. Refer to local/county source for current data.

Date of Government Version: 10/15/1990  
Date Data Arrived at EDR: 01/25/1991  
Date Made Active in Reports: 02/12/1991  
Number of Days to Update: 18

Source: State Water Resources Control Board  
Telephone: 916-341-5851  
Last EDR Contact: 07/26/2001  
Next Scheduled EDR Contact: N/A  
Data Release Frequency: No Update Planned

# GOVERNMENT RECORDS SEARCHED / DATA CURRENCY TRACKING

## SAN FRANCISCO AST: Aboveground Storage Tank Site Listing

Aboveground storage tank sites

Date of Government Version: 08/03/2020  
Date Data Arrived at EDR: 08/05/2020  
Date Made Active in Reports: 10/22/2020  
Number of Days to Update: 78

Source: San Francisco County Department of Public Health  
Telephone: 415-252-3896  
Last EDR Contact: 10/28/2020  
Next Scheduled EDR Contact: 02/15/2021  
Data Release Frequency: Varies

## CERS TANKS: California Environmental Reporting System (CERS) Tanks

List of sites in the California Environmental Protection Agency (CalEPA) Regulated Site Portal which fall under the Aboveground Petroleum Storage and Underground Storage Tank regulatory programs.

Date of Government Version: 07/20/2020  
Date Data Arrived at EDR: 07/21/2020  
Date Made Active in Reports: 10/07/2020  
Number of Days to Update: 78

Source: California Environmental Protection Agency  
Telephone: 916-323-2514  
Last EDR Contact: 10/19/2020  
Next Scheduled EDR Contact: 02/01/2021  
Data Release Frequency: Quarterly

## CA FID UST: Facility Inventory Database

The Facility Inventory Database (FID) contains a historical listing of active and inactive underground storage tank locations from the State Water Resource Control Board. Refer to local/county source for current data.

Date of Government Version: 10/31/1994  
Date Data Arrived at EDR: 09/05/1995  
Date Made Active in Reports: 09/29/1995  
Number of Days to Update: 24

Source: California Environmental Protection Agency  
Telephone: 916-341-5851  
Last EDR Contact: 12/28/1998  
Next Scheduled EDR Contact: N/A  
Data Release Frequency: No Update Planned

## **Local Land Records**

### LIENS: Environmental Liens Listing

A listing of property locations with environmental liens for California where DTSC is a lien holder.

Date of Government Version: 08/26/2020  
Date Data Arrived at EDR: 08/28/2020  
Date Made Active in Reports: 11/17/2020  
Number of Days to Update: 81

Source: Department of Toxic Substances Control  
Telephone: 916-323-3400  
Last EDR Contact: 11/23/2020  
Next Scheduled EDR Contact: 03/15/2021  
Data Release Frequency: Varies

### LIENS 2: CERCLA Lien Information

A Federal CERCLA ('Superfund') lien can exist by operation of law at any site or property at which EPA has spent Superfund monies. These monies are spent to investigate and address releases and threatened releases of contamination. CERCLIS provides information as to the identity of these sites and properties.

Date of Government Version: 10/28/2020  
Date Data Arrived at EDR: 11/05/2020  
Date Made Active in Reports: 11/25/2020  
Number of Days to Update: 20

Source: Environmental Protection Agency  
Telephone: 202-564-6023  
Last EDR Contact: 12/02/2020  
Next Scheduled EDR Contact: 01/11/2021  
Data Release Frequency: Semi-Annually

### DEED: Deed Restriction Listing

# GOVERNMENT RECORDS SEARCHED / DATA CURRENCY TRACKING

Site Mitigation and Brownfields Reuse Program Facility Sites with Deed Restrictions & Hazardous Waste Management Program Facility Sites with Deed / Land Use Restriction. The DTSC Site Mitigation and Brownfields Reuse Program (SMBRP) list includes sites cleaned up under the program's oversight and generally does not include current or former hazardous waste facilities that required a hazardous waste facility permit. The list represents deed restrictions that are active. Some sites have multiple deed restrictions. The DTSC Hazardous Waste Management Program (HWMP) has developed a list of current or former hazardous waste facilities that have a recorded land use restriction at the local county recorder's office. The land use restrictions on this list were required by the DTSC HWMP as a result of the presence of hazardous substances that remain on site after the facility (or part of the facility) has been closed or cleaned up. The types of land use restriction include deed notice, deed restriction, or a land use restriction that binds current and future owners.

Date of Government Version: 08/31/2020	Source: DTSC and SWRCB
Date Data Arrived at EDR: 08/31/2020	Telephone: 916-323-3400
Date Made Active in Reports: 11/20/2020	Last EDR Contact: 12/01/2020
Number of Days to Update: 81	Next Scheduled EDR Contact: 03/15/2021
	Data Release Frequency: Semi-Annually

## **Records of Emergency Release Reports**

### **HMIRS: Hazardous Materials Information Reporting System**

Hazardous Materials Incident Report System. HMIRS contains hazardous material spill incidents reported to DOT.

Date of Government Version: 09/20/2020	Source: U.S. Department of Transportation
Date Data Arrived at EDR: 09/22/2020	Telephone: 202-366-4555
Date Made Active in Reports: 12/14/2020	Last EDR Contact: 09/22/2020
Number of Days to Update: 83	Next Scheduled EDR Contact: 01/04/2021
	Data Release Frequency: Quarterly

### **CHMIRS: California Hazardous Material Incident Report System**

California Hazardous Material Incident Reporting System. CHMIRS contains information on reported hazardous material incidents (accidental releases or spills).

Date of Government Version: 06/30/2020	Source: Office of Emergency Services
Date Data Arrived at EDR: 07/21/2020	Telephone: 916-845-8400
Date Made Active in Reports: 10/07/2020	Last EDR Contact: 10/19/2020
Number of Days to Update: 78	Next Scheduled EDR Contact: 02/01/2021
	Data Release Frequency: Semi-Annually

### **LDS: Land Disposal Sites Listing (GEOTRACKER)**

Land Disposal sites (Landfills) included in GeoTracker. GeoTracker is the Water Boards data management system for sites that impact, or have the potential to impact, water quality in California, with emphasis on groundwater.

Date of Government Version: 09/08/2020	Source: State Water Quality Control Board
Date Data Arrived at EDR: 09/08/2020	Telephone: 866-480-1028
Date Made Active in Reports: 11/30/2020	Last EDR Contact: 12/04/2020
Number of Days to Update: 83	Next Scheduled EDR Contact: 03/22/2021
	Data Release Frequency: Quarterly

### **MCS: Military Cleanup Sites Listing (GEOTRACKER)**

Military sites (consisting of: Military UST sites; Military Privatized sites; and Military Cleanup sites [formerly known as DoD non UST]) included in GeoTracker. GeoTracker is the Water Boards data management system for sites that impact, or have the potential to impact, water quality in California, with emphasis on groundwater.

Date of Government Version: 09/08/2020	Source: State Water Resources Control Board
Date Data Arrived at EDR: 09/08/2020	Telephone: 866-480-1028
Date Made Active in Reports: 11/30/2020	Last EDR Contact: 12/04/2020
Number of Days to Update: 83	Next Scheduled EDR Contact: 03/22/2021
	Data Release Frequency: Quarterly

# GOVERNMENT RECORDS SEARCHED / DATA CURRENCY TRACKING

## SPILLS 90: SPILLS90 data from FirstSearch

Spills 90 includes those spill and release records available exclusively from FirstSearch databases. Typically, they may include chemical, oil and/or hazardous substance spills recorded after 1990. Duplicate records that are already included in EDR incident and release records are not included in Spills 90.

Date of Government Version: 06/06/2012	Source: FirstSearch
Date Data Arrived at EDR: 01/03/2013	Telephone: N/A
Date Made Active in Reports: 02/22/2013	Last EDR Contact: 01/03/2013
Number of Days to Update: 50	Next Scheduled EDR Contact: N/A
	Data Release Frequency: No Update Planned

## Other Ascertainable Records

### RCRA NonGen / NLR: RCRA - Non Generators / No Longer Regulated

RCRAInfo is EPA's comprehensive information system, providing access to data supporting the Resource Conservation and Recovery Act (RCRA) of 1976 and the Hazardous and Solid Waste Amendments (HSWA) of 1984. The database includes selective information on sites which generate, transport, store, treat and/or dispose of hazardous waste as defined by the Resource Conservation and Recovery Act (RCRA). Non-Generators do not presently generate hazardous waste.

Date of Government Version: 06/15/2020	Source: Environmental Protection Agency
Date Data Arrived at EDR: 06/22/2020	Telephone: (415) 495-8895
Date Made Active in Reports: 09/18/2020	Last EDR Contact: 09/22/2020
Number of Days to Update: 88	Next Scheduled EDR Contact: 01/04/2021
	Data Release Frequency: Quarterly

### FUDS: Formerly Used Defense Sites

The listing includes locations of Formerly Used Defense Sites properties where the US Army Corps of Engineers is actively working or will take necessary cleanup actions.

Date of Government Version: 08/05/2020	Source: U.S. Army Corps of Engineers
Date Data Arrived at EDR: 08/13/2020	Telephone: 202-528-4285
Date Made Active in Reports: 10/21/2020	Last EDR Contact: 11/17/2020
Number of Days to Update: 69	Next Scheduled EDR Contact: 03/01/2021
	Data Release Frequency: Varies

### DOD: Department of Defense Sites

This data set consists of federally owned or administered lands, administered by the Department of Defense, that have any area equal to or greater than 640 acres of the United States, Puerto Rico, and the U.S. Virgin Islands.

Date of Government Version: 12/31/2005	Source: USGS
Date Data Arrived at EDR: 11/10/2006	Telephone: 888-275-8747
Date Made Active in Reports: 01/11/2007	Last EDR Contact: 10/13/2020
Number of Days to Update: 62	Next Scheduled EDR Contact: 01/25/2021
	Data Release Frequency: Semi-Annually

### FEDLAND: Federal and Indian Lands

Federally and Indian administrated lands of the United States. Lands included are administrated by: Army Corps of Engineers, Bureau of Reclamation, National Wild and Scenic River, National Wildlife Refuge, Public Domain Land, Wilderness, Wilderness Study Area, Wildlife Management Area, Bureau of Indian Affairs, Bureau of Land Management, Department of Justice, Forest Service, Fish and Wildlife Service, National Park Service.

Date of Government Version: 04/02/2018	Source: U.S. Geological Survey
Date Data Arrived at EDR: 04/11/2018	Telephone: 888-275-8747
Date Made Active in Reports: 11/06/2019	Last EDR Contact: 10/08/2020
Number of Days to Update: 574	Next Scheduled EDR Contact: 01/18/2021
	Data Release Frequency: N/A

### SCRD DRYCLEANERS: State Coalition for Remediation of Drycleaners Listing

The State Coalition for Remediation of Drycleaners was established in 1998, with support from the U.S. EPA Office of Superfund Remediation and Technology Innovation. It is comprised of representatives of states with established drycleaner remediation programs. Currently the member states are Alabama, Connecticut, Florida, Illinois, Kansas, Minnesota, Missouri, North Carolina, Oregon, South Carolina, Tennessee, Texas, and Wisconsin.

# GOVERNMENT RECORDS SEARCHED / DATA CURRENCY TRACKING

Date of Government Version: 01/01/2017  
Date Data Arrived at EDR: 02/03/2017  
Date Made Active in Reports: 04/07/2017  
Number of Days to Update: 63

Source: Environmental Protection Agency  
Telephone: 615-532-8599  
Last EDR Contact: 11/09/2020  
Next Scheduled EDR Contact: 02/22/2021  
Data Release Frequency: Varies

## US FIN ASSUR: Financial Assurance Information

All owners and operators of facilities that treat, store, or dispose of hazardous waste are required to provide proof that they will have sufficient funds to pay for the clean up, closure, and post-closure care of their facilities.

Date of Government Version: 09/21/2020  
Date Data Arrived at EDR: 09/22/2020  
Date Made Active in Reports: 12/14/2020  
Number of Days to Update: 83

Source: Environmental Protection Agency  
Telephone: 202-566-1917  
Last EDR Contact: 09/22/2020  
Next Scheduled EDR Contact: 01/04/2021  
Data Release Frequency: Quarterly

## EPA WATCH LIST: EPA WATCH LIST

EPA maintains a "Watch List" to facilitate dialogue between EPA, state and local environmental agencies on enforcement matters relating to facilities with alleged violations identified as either significant or high priority. Being on the Watch List does not mean that the facility has actually violated the law only that an investigation by EPA or a state or local environmental agency has led those organizations to allege that an unproven violation has in fact occurred. Being on the Watch List does not represent a higher level of concern regarding the alleged violations that were detected, but instead indicates cases requiring additional dialogue between EPA, state and local agencies - primarily because of the length of time the alleged violation has gone unaddressed or unresolved.

Date of Government Version: 08/30/2013  
Date Data Arrived at EDR: 03/21/2014  
Date Made Active in Reports: 06/17/2014  
Number of Days to Update: 88

Source: Environmental Protection Agency  
Telephone: 617-520-3000  
Last EDR Contact: 11/02/2020  
Next Scheduled EDR Contact: 02/15/2021  
Data Release Frequency: Quarterly

## 2020 COR ACTION: 2020 Corrective Action Program List

The EPA has set ambitious goals for the RCRA Corrective Action program by creating the 2020 Corrective Action Universe. This RCRA cleanup baseline includes facilities expected to need corrective action. The 2020 universe contains a wide variety of sites. Some properties are heavily contaminated while others were contaminated but have since been cleaned up. Still others have not been fully investigated yet, and may require little or no remediation. Inclusion in the 2020 Universe does not necessarily imply failure on the part of a facility to meet its RCRA obligations.

Date of Government Version: 09/30/2017  
Date Data Arrived at EDR: 05/08/2018  
Date Made Active in Reports: 07/20/2018  
Number of Days to Update: 73

Source: Environmental Protection Agency  
Telephone: 703-308-4044  
Last EDR Contact: 11/06/2020  
Next Scheduled EDR Contact: 02/15/2021  
Data Release Frequency: Varies

## TSCA: Toxic Substances Control Act

Toxic Substances Control Act. TSCA identifies manufacturers and importers of chemical substances included on the TSCA Chemical Substance Inventory list. It includes data on the production volume of these substances by plant site.

Date of Government Version: 12/31/2016  
Date Data Arrived at EDR: 06/17/2020  
Date Made Active in Reports: 09/10/2020  
Number of Days to Update: 85

Source: EPA  
Telephone: 202-260-5521  
Last EDR Contact: 09/18/2020  
Next Scheduled EDR Contact: 12/28/2020  
Data Release Frequency: Every 4 Years

## TRIS: Toxic Chemical Release Inventory System

Toxic Release Inventory System. TRIS identifies facilities which release toxic chemicals to the air, water and land in reportable quantities under SARA Title III Section 313.

# GOVERNMENT RECORDS SEARCHED / DATA CURRENCY TRACKING

Date of Government Version: 12/31/2018  
Date Data Arrived at EDR: 08/14/2020  
Date Made Active in Reports: 11/04/2020  
Number of Days to Update: 82

Source: EPA  
Telephone: 202-566-0250  
Last EDR Contact: 11/17/2020  
Next Scheduled EDR Contact: 03/01/2021  
Data Release Frequency: Annually

## SSTS: Section 7 Tracking Systems

Section 7 of the Federal Insecticide, Fungicide and Rodenticide Act, as amended (92 Stat. 829) requires all registered pesticide-producing establishments to submit a report to the Environmental Protection Agency by March 1st each year. Each establishment must report the types and amounts of pesticides, active ingredients and devices being produced, and those having been produced and sold or distributed in the past year.

Date of Government Version: 07/20/2020  
Date Data Arrived at EDR: 07/21/2020  
Date Made Active in Reports: 10/08/2020  
Number of Days to Update: 79

Source: EPA  
Telephone: 202-564-4203  
Last EDR Contact: 10/19/2020  
Next Scheduled EDR Contact: 02/01/2021  
Data Release Frequency: Annually

## ROD: Records Of Decision

Record of Decision. ROD documents mandate a permanent remedy at an NPL (Superfund) site containing technical and health information to aid in the cleanup.

Date of Government Version: 10/28/2020  
Date Data Arrived at EDR: 11/05/2020  
Date Made Active in Reports: 11/25/2020  
Number of Days to Update: 20

Source: EPA  
Telephone: 703-416-0223  
Last EDR Contact: 12/02/2020  
Next Scheduled EDR Contact: 03/15/2021  
Data Release Frequency: Annually

## RMP: Risk Management Plans

When Congress passed the Clean Air Act Amendments of 1990, it required EPA to publish regulations and guidance for chemical accident prevention at facilities using extremely hazardous substances. The Risk Management Program Rule (RMP Rule) was written to implement Section 112(r) of these amendments. The rule, which built upon existing industry codes and standards, requires companies of all sizes that use certain flammable and toxic substances to develop a Risk Management Program, which includes a(n): Hazard assessment that details the potential effects of an accidental release, an accident history of the last five years, and an evaluation of worst-case and alternative accidental releases; Prevention program that includes safety precautions and maintenance, monitoring, and employee training measures; and Emergency response program that spells out emergency health care, employee training measures and procedures for informing the public and response agencies (e.g the fire department) should an accident occur.

Date of Government Version: 07/24/2020  
Date Data Arrived at EDR: 08/03/2020  
Date Made Active in Reports: 10/21/2020  
Number of Days to Update: 79

Source: Environmental Protection Agency  
Telephone: 202-564-8600  
Last EDR Contact: 10/14/2020  
Next Scheduled EDR Contact: 02/01/2021  
Data Release Frequency: Varies

## RAATS: RCRA Administrative Action Tracking System

RCRA Administration Action Tracking System. RAATS contains records based on enforcement actions issued under RCRA pertaining to major violators and includes administrative and civil actions brought by the EPA. For administration actions after September 30, 1995, data entry in the RAATS database was discontinued. EPA will retain a copy of the database for historical records. It was necessary to terminate RAATS because a decrease in agency resources made it impossible to continue to update the information contained in the database.

Date of Government Version: 04/17/1995  
Date Data Arrived at EDR: 07/03/1995  
Date Made Active in Reports: 08/07/1995  
Number of Days to Update: 35

Source: EPA  
Telephone: 202-564-4104  
Last EDR Contact: 06/02/2008  
Next Scheduled EDR Contact: 09/01/2008  
Data Release Frequency: No Update Planned



# GOVERNMENT RECORDS SEARCHED / DATA CURRENCY TRACKING

## PRP: Potentially Responsible Parties

A listing of verified Potentially Responsible Parties

Date of Government Version: 04/27/2020	Source: EPA
Date Data Arrived at EDR: 05/06/2020	Telephone: 202-564-6023
Date Made Active in Reports: 06/09/2020	Last EDR Contact: 12/02/2020
Number of Days to Update: 34	Next Scheduled EDR Contact: 02/15/2021
	Data Release Frequency: Quarterly

## PADS: PCB Activity Database System

PCB Activity Database. PADS Identifies generators, transporters, commercial storers and/or brokers and disposers of PCB's who are required to notify the EPA of such activities.

Date of Government Version: 10/09/2019	Source: EPA
Date Data Arrived at EDR: 10/11/2019	Telephone: 202-566-0500
Date Made Active in Reports: 12/20/2019	Last EDR Contact: 10/02/2020
Number of Days to Update: 70	Next Scheduled EDR Contact: 01/18/2021
	Data Release Frequency: Annually

## ICIS: Integrated Compliance Information System

The Integrated Compliance Information System (ICIS) supports the information needs of the national enforcement and compliance program as well as the unique needs of the National Pollutant Discharge Elimination System (NPDES) program.

Date of Government Version: 11/18/2016	Source: Environmental Protection Agency
Date Data Arrived at EDR: 11/23/2016	Telephone: 202-564-2501
Date Made Active in Reports: 02/10/2017	Last EDR Contact: 10/01/2020
Number of Days to Update: 79	Next Scheduled EDR Contact: 01/18/2021
	Data Release Frequency: Quarterly

## FTTS: FIFRA/ TSCA Tracking System - FIFRA (Federal Insecticide, Fungicide, & Rodenticide Act)/TSCA (Toxic Substances Control Act)

FTTS tracks administrative cases and pesticide enforcement actions and compliance activities related to FIFRA, TSCA and EPCRA (Emergency Planning and Community Right-to-Know Act). To maintain currency, EDR contacts the Agency on a quarterly basis.

Date of Government Version: 04/09/2009	Source: EPA/Office of Prevention, Pesticides and Toxic Substances
Date Data Arrived at EDR: 04/16/2009	Telephone: 202-566-1667
Date Made Active in Reports: 05/11/2009	Last EDR Contact: 08/18/2017
Number of Days to Update: 25	Next Scheduled EDR Contact: 12/04/2017
	Data Release Frequency: No Update Planned

## FTTS INSP: FIFRA/ TSCA Tracking System - FIFRA (Federal Insecticide, Fungicide, & Rodenticide Act)/TSCA (Toxic Substances Control Act)

A listing of FIFRA/TSCA Tracking System (FTTS) inspections and enforcements.

Date of Government Version: 04/09/2009	Source: EPA
Date Data Arrived at EDR: 04/16/2009	Telephone: 202-566-1667
Date Made Active in Reports: 05/11/2009	Last EDR Contact: 08/18/2017
Number of Days to Update: 25	Next Scheduled EDR Contact: 12/04/2017
	Data Release Frequency: No Update Planned

## MLTS: Material Licensing Tracking System

MLTS is maintained by the Nuclear Regulatory Commission and contains a list of approximately 8,100 sites which possess or use radioactive materials and which are subject to NRC licensing requirements. To maintain currency, EDR contacts the Agency on a quarterly basis.

Date of Government Version: 08/05/2020	Source: Nuclear Regulatory Commission
Date Data Arrived at EDR: 08/10/2020	Telephone: 301-415-7169
Date Made Active in Reports: 10/08/2020	Last EDR Contact: 10/12/2020
Number of Days to Update: 59	Next Scheduled EDR Contact: 01/31/2021
	Data Release Frequency: Quarterly

# GOVERNMENT RECORDS SEARCHED / DATA CURRENCY TRACKING

## COAL ASH DOE: Steam-Electric Plant Operation Data

A listing of power plants that store ash in surface ponds.

Date of Government Version: 12/31/2018	Source: Department of Energy
Date Data Arrived at EDR: 12/04/2019	Telephone: 202-586-8719
Date Made Active in Reports: 01/15/2020	Last EDR Contact: 12/01/2020
Number of Days to Update: 42	Next Scheduled EDR Contact: 03/15/2021
	Data Release Frequency: Varies

## COAL ASH EPA: Coal Combustion Residues Surface Impoundments List

A listing of coal combustion residues surface impoundments with high hazard potential ratings.

Date of Government Version: 01/12/2017	Source: Environmental Protection Agency
Date Data Arrived at EDR: 03/05/2019	Telephone: N/A
Date Made Active in Reports: 11/11/2019	Last EDR Contact: 11/30/2020
Number of Days to Update: 251	Next Scheduled EDR Contact: 03/15/2021
	Data Release Frequency: Varies

## PCB TRANSFORMER: PCB Transformer Registration Database

The database of PCB transformer registrations that includes all PCB registration submittals.

Date of Government Version: 09/13/2019	Source: Environmental Protection Agency
Date Data Arrived at EDR: 11/06/2019	Telephone: 202-566-0517
Date Made Active in Reports: 02/10/2020	Last EDR Contact: 11/06/2021
Number of Days to Update: 96	Next Scheduled EDR Contact: 02/15/2021
	Data Release Frequency: Varies

## RADINFO: Radiation Information Database

The Radiation Information Database (RADINFO) contains information about facilities that are regulated by U.S. Environmental Protection Agency (EPA) regulations for radiation and radioactivity.

Date of Government Version: 07/01/2019	Source: Environmental Protection Agency
Date Data Arrived at EDR: 07/01/2019	Telephone: 202-343-9775
Date Made Active in Reports: 09/23/2019	Last EDR Contact: 09/24/2020
Number of Days to Update: 84	Next Scheduled EDR Contact: 01/11/2021
	Data Release Frequency: Quarterly

## HIST FTTS: FIFRA/TSCA Tracking System Administrative Case Listing

A complete administrative case listing from the FIFRA/TSCA Tracking System (FTTS) for all ten EPA regions. The information was obtained from the National Compliance Database (NCDB). NCDB supports the implementation of FIFRA (Federal Insecticide, Fungicide, and Rodenticide Act) and TSCA (Toxic Substances Control Act). Some EPA regions are now closing out records. Because of that, and the fact that some EPA regions are not providing EPA Headquarters with updated records, it was decided to create a HIST FTTS database. It included records that may not be included in the newer FTTS database updates. This database is no longer updated.

Date of Government Version: 10/19/2006	Source: Environmental Protection Agency
Date Data Arrived at EDR: 03/01/2007	Telephone: 202-564-2501
Date Made Active in Reports: 04/10/2007	Last EDR Contact: 12/17/2007
Number of Days to Update: 40	Next Scheduled EDR Contact: 03/17/2008
	Data Release Frequency: No Update Planned

## HIST FTTS INSP: FIFRA/TSCA Tracking System Inspection & Enforcement Case Listing

A complete inspection and enforcement case listing from the FIFRA/TSCA Tracking System (FTTS) for all ten EPA regions. The information was obtained from the National Compliance Database (NCDB). NCDB supports the implementation of FIFRA (Federal Insecticide, Fungicide, and Rodenticide Act) and TSCA (Toxic Substances Control Act). Some EPA regions are now closing out records. Because of that, and the fact that some EPA regions are not providing EPA Headquarters with updated records, it was decided to create a HIST FTTS database. It included records that may not be included in the newer FTTS database updates. This database is no longer updated.

# GOVERNMENT RECORDS SEARCHED / DATA CURRENCY TRACKING

Date of Government Version: 10/19/2006  
Date Data Arrived at EDR: 03/01/2007  
Date Made Active in Reports: 04/10/2007  
Number of Days to Update: 40

Source: Environmental Protection Agency  
Telephone: 202-564-2501  
Last EDR Contact: 12/17/2008  
Next Scheduled EDR Contact: 03/17/2008  
Data Release Frequency: No Update Planned

## DOT OPS: Incident and Accident Data

Department of Transportation, Office of Pipeline Safety Incident and Accident data.

Date of Government Version: 01/02/2020  
Date Data Arrived at EDR: 01/28/2020  
Date Made Active in Reports: 04/17/2020  
Number of Days to Update: 80

Source: Department of Transportation, Office of Pipeline Safety  
Telephone: 202-366-4595  
Last EDR Contact: 10/27/2020  
Next Scheduled EDR Contact: 02/08/2021  
Data Release Frequency: Quarterly

## CONSENT: Superfund (CERCLA) Consent Decrees

Major legal settlements that establish responsibility and standards for cleanup at NPL (Superfund) sites. Released periodically by United States District Courts after settlement by parties to litigation matters.

Date of Government Version: 06/30/2020  
Date Data Arrived at EDR: 07/15/2020  
Date Made Active in Reports: 07/21/2020  
Number of Days to Update: 6

Source: Department of Justice, Consent Decree Library  
Telephone: Varies  
Last EDR Contact: 10/01/2020  
Next Scheduled EDR Contact: 01/18/2021  
Data Release Frequency: Varies

## BRS: Biennial Reporting System

The Biennial Reporting System is a national system administered by the EPA that collects data on the generation and management of hazardous waste. BRS captures detailed data from two groups: Large Quantity Generators (LQG) and Treatment, Storage, and Disposal Facilities.

Date of Government Version: 12/31/2017  
Date Data Arrived at EDR: 06/22/2020  
Date Made Active in Reports: 11/20/2020  
Number of Days to Update: 151

Source: EPA/NTIS  
Telephone: 800-424-9346  
Last EDR Contact: 09/22/2020  
Next Scheduled EDR Contact: 01/04/2021  
Data Release Frequency: Biennially

## INDIAN RESERV: Indian Reservations

This map layer portrays Indian administered lands of the United States that have any area equal to or greater than 640 acres.

Date of Government Version: 12/31/2014  
Date Data Arrived at EDR: 07/14/2015  
Date Made Active in Reports: 01/10/2017  
Number of Days to Update: 546

Source: USGS  
Telephone: 202-208-3710  
Last EDR Contact: 10/06/2020  
Next Scheduled EDR Contact: 01/18/2021  
Data Release Frequency: Semi-Annually

## FUSRAP: Formerly Utilized Sites Remedial Action Program

DOE established the Formerly Utilized Sites Remedial Action Program (FUSRAP) in 1974 to remediate sites where radioactive contamination remained from Manhattan Project and early U.S. Atomic Energy Commission (AEC) operations.

Date of Government Version: 08/08/2017  
Date Data Arrived at EDR: 09/11/2018  
Date Made Active in Reports: 09/14/2018  
Number of Days to Update: 3

Source: Department of Energy  
Telephone: 202-586-3559  
Last EDR Contact: 11/06/2020  
Next Scheduled EDR Contact: 02/15/2021  
Data Release Frequency: Varies

## UMTRA: Uranium Mill Tailings Sites

Uranium ore was mined by private companies for federal government use in national defense programs. When the mills shut down, large piles of the sand-like material (mill tailings) remain after uranium has been extracted from the ore. Levels of human exposure to radioactive materials from the piles are low; however, in some cases tailings were used as construction materials before the potential health hazards of the tailings were recognized.

# GOVERNMENT RECORDS SEARCHED / DATA CURRENCY TRACKING

Date of Government Version: 08/30/2019  
Date Data Arrived at EDR: 11/15/2019  
Date Made Active in Reports: 01/28/2020  
Number of Days to Update: 74

Source: Department of Energy  
Telephone: 505-845-0011  
Last EDR Contact: 11/20/2020  
Next Scheduled EDR Contact: 03/01/2021  
Data Release Frequency: Varies

## LEAD SMELTER 1: Lead Smelter Sites

A listing of former lead smelter site locations.

Date of Government Version: 10/28/2020  
Date Data Arrived at EDR: 11/05/2020  
Date Made Active in Reports: 11/25/2020  
Number of Days to Update: 20

Source: Environmental Protection Agency  
Telephone: 703-603-8787  
Last EDR Contact: 12/02/2020  
Next Scheduled EDR Contact: 01/11/2021  
Data Release Frequency: Varies

## LEAD SMELTER 2: Lead Smelter Sites

A list of several hundred sites in the U.S. where secondary lead smelting was done from 1931 and 1964. These sites may pose a threat to public health through ingestion or inhalation of contaminated soil or dust

Date of Government Version: 04/05/2001  
Date Data Arrived at EDR: 10/27/2010  
Date Made Active in Reports: 12/02/2010  
Number of Days to Update: 36

Source: American Journal of Public Health  
Telephone: 703-305-6451  
Last EDR Contact: 12/02/2009  
Next Scheduled EDR Contact: N/A  
Data Release Frequency: No Update Planned

## US AIRS (AFS): Aerometric Information Retrieval System Facility Subsystem (AFS)

The database is a sub-system of Aerometric Information Retrieval System (AIRS). AFS contains compliance data on air pollution point sources regulated by the U.S. EPA and/or state and local air regulatory agencies. This information comes from source reports by various stationary sources of air pollution, such as electric power plants, steel mills, factories, and universities, and provides information about the air pollutants they produce. Action, air program, air program pollutant, and general level plant data. It is used to track emissions and compliance data from industrial plants.

Date of Government Version: 10/12/2016  
Date Data Arrived at EDR: 10/26/2016  
Date Made Active in Reports: 02/03/2017  
Number of Days to Update: 100

Source: EPA  
Telephone: 202-564-2496  
Last EDR Contact: 09/26/2017  
Next Scheduled EDR Contact: 01/08/2018  
Data Release Frequency: Annually

## US AIRS MINOR: Air Facility System Data

A listing of minor source facilities.

Date of Government Version: 10/12/2016  
Date Data Arrived at EDR: 10/26/2016  
Date Made Active in Reports: 02/03/2017  
Number of Days to Update: 100

Source: EPA  
Telephone: 202-564-2496  
Last EDR Contact: 09/26/2017  
Next Scheduled EDR Contact: 01/08/2018  
Data Release Frequency: Annually

## MINES VIOLATIONS: MSHA Violation Assessment Data

Mines violation and assessment information. Department of Labor, Mine Safety & Health Administration.

Date of Government Version: 09/10/2020  
Date Data Arrived at EDR: 09/15/2020  
Date Made Active in Reports: 11/20/2020  
Number of Days to Update: 66

Source: DOL, Mine Safety & Health Administration  
Telephone: 202-693-9424  
Last EDR Contact: 11/24/2020  
Next Scheduled EDR Contact: 03/15/2021  
Data Release Frequency: Quarterly

## US MINES: Mines Master Index File

Contains all mine identification numbers issued for mines active or opened since 1971. The data also includes violation information.

# GOVERNMENT RECORDS SEARCHED / DATA CURRENCY TRACKING

Date of Government Version: 08/04/2020  
Date Data Arrived at EDR: 08/25/2020  
Date Made Active in Reports: 11/18/2020  
Number of Days to Update: 85

Source: Department of Labor, Mine Safety and Health Administration  
Telephone: 303-231-5959  
Last EDR Contact: 11/23/2020  
Next Scheduled EDR Contact: 03/08/2021  
Data Release Frequency: Semi-Annually

## US MINES 2: Ferrous and Nonferrous Metal Mines Database Listing

This map layer includes ferrous (ferrous metal mines are facilities that extract ferrous metals, such as iron ore or molybdenum) and nonferrous (Nonferrous metal mines are facilities that extract nonferrous metals, such as gold, silver, copper, zinc, and lead) metal mines in the United States.

Date of Government Version: 05/06/2020  
Date Data Arrived at EDR: 05/27/2020  
Date Made Active in Reports: 08/13/2020  
Number of Days to Update: 78

Source: USGS  
Telephone: 703-648-7709  
Last EDR Contact: 11/25/2020  
Next Scheduled EDR Contact: 03/08/2021  
Data Release Frequency: Varies

## US MINES 3: Active Mines & Mineral Plants Database Listing

Active Mines and Mineral Processing Plant operations for commodities monitored by the Minerals Information Team of the USGS.

Date of Government Version: 04/14/2011  
Date Data Arrived at EDR: 06/08/2011  
Date Made Active in Reports: 09/13/2011  
Number of Days to Update: 97

Source: USGS  
Telephone: 703-648-7709  
Last EDR Contact: 11/25/2020  
Next Scheduled EDR Contact: 03/08/2021  
Data Release Frequency: Varies

## ABANDONED MINES: Abandoned Mines

An inventory of land and water impacted by past mining (primarily coal mining) is maintained by OSMRE to provide information needed to implement the Surface Mining Control and Reclamation Act of 1977 (SMCRA). The inventory contains information on the location, type, and extent of AML impacts, as well as, information on the cost associated with the reclamation of those problems. The inventory is based upon field surveys by State, Tribal, and OSMRE program officials. It is dynamic to the extent that it is modified as new problems are identified and existing problems are reclaimed.

Date of Government Version: 09/16/2020  
Date Data Arrived at EDR: 09/17/2020  
Date Made Active in Reports: 12/10/2020  
Number of Days to Update: 84

Source: Department of Interior  
Telephone: 202-208-2609  
Last EDR Contact: 12/10/2020  
Next Scheduled EDR Contact: 03/22/2021  
Data Release Frequency: Quarterly

## FINDS: Facility Index System/Facility Registry System

Facility Index System. FINDS contains both facility information and 'pointers' to other sources that contain more detail. EDR includes the following FINDS databases in this report: PCS (Permit Compliance System), AIRS (Aerometric Information Retrieval System), DOCKET (Enforcement Docket used to manage and track information on civil judicial enforcement cases for all environmental statutes), FURS (Federal Underground Injection Control), C-DOCKET (Criminal Docket System used to track criminal enforcement actions for all environmental statutes), FFIS (Federal Facilities Information System), STATE (State Environmental Laws and Statutes), and PADS (PCB Activity Data System).

Date of Government Version: 09/04/2020  
Date Data Arrived at EDR: 09/15/2020  
Date Made Active in Reports: 11/20/2020  
Number of Days to Update: 66

Source: EPA  
Telephone: (415) 947-8000  
Last EDR Contact: 12/01/2020  
Next Scheduled EDR Contact: 03/15/2021  
Data Release Frequency: Quarterly

## UXO: Unexploded Ordnance Sites

A listing of unexploded ordnance site locations

Date of Government Version: 12/31/2018  
Date Data Arrived at EDR: 07/02/2020  
Date Made Active in Reports: 09/17/2020  
Number of Days to Update: 77

Source: Department of Defense  
Telephone: 703-704-1564  
Last EDR Contact: 10/08/2020  
Next Scheduled EDR Contact: 01/25/2021  
Data Release Frequency: Varies

# GOVERNMENT RECORDS SEARCHED / DATA CURRENCY TRACKING

## ECHO: Enforcement & Compliance History Information

ECHO provides integrated compliance and enforcement information for about 800,000 regulated facilities nationwide.

Date of Government Version: 06/27/2020	Source: Environmental Protection Agency
Date Data Arrived at EDR: 07/02/2020	Telephone: 202-564-2280
Date Made Active in Reports: 09/28/2020	Last EDR Contact: 10/06/2020
Number of Days to Update: 88	Next Scheduled EDR Contact: 01/18/2021
	Data Release Frequency: Quarterly

## DOCKET HWC: Hazardous Waste Compliance Docket Listing

A complete list of the Federal Agency Hazardous Waste Compliance Docket Facilities.

Date of Government Version: 05/31/2018	Source: Environmental Protection Agency
Date Data Arrived at EDR: 07/26/2018	Telephone: 202-564-0527
Date Made Active in Reports: 10/05/2018	Last EDR Contact: 11/17/2020
Number of Days to Update: 71	Next Scheduled EDR Contact: 03/08/2021
	Data Release Frequency: Varies

## FUELS PROGRAM: EPA Fuels Program Registered Listing

This listing includes facilities that are registered under the Part 80 (Code of Federal Regulations) EPA Fuels Programs. All companies now are required to submit new and updated registrations.

Date of Government Version: 08/17/2020	Source: EPA
Date Data Arrived at EDR: 08/17/2020	Telephone: 800-385-6164
Date Made Active in Reports: 10/21/2020	Last EDR Contact: 11/13/2020
Number of Days to Update: 65	Next Scheduled EDR Contact: 03/01/2021
	Data Release Frequency: Quarterly

## CA BOND EXP. PLAN: Bond Expenditure Plan

Department of Health Services developed a site-specific expenditure plan as the basis for an appropriation of Hazardous Substance Cleanup Bond Act funds. It is not updated.

Date of Government Version: 01/01/1989	Source: Department of Health Services
Date Data Arrived at EDR: 07/27/1994	Telephone: 916-255-2118
Date Made Active in Reports: 08/02/1994	Last EDR Contact: 05/31/1994
Number of Days to Update: 6	Next Scheduled EDR Contact: N/A
	Data Release Frequency: No Update Planned

## CORTESE: "Cortese" Hazardous Waste & Substances Sites List

The sites for the list are designated by the State Water Resource Control Board (LUST), the Integrated Waste Board (SWF/LS), and the Department of Toxic Substances Control (Cal-Sites).

Date of Government Version: 06/22/2020	Source: CAL EPA/Office of Emergency Information
Date Data Arrived at EDR: 06/22/2020	Telephone: 916-323-3400
Date Made Active in Reports: 09/04/2020	Last EDR Contact: 09/23/2020
Number of Days to Update: 74	Next Scheduled EDR Contact: 01/04/2021
	Data Release Frequency: Quarterly

## CUPA LIVERMORE-PLEASANTON: CUPA Facility Listing

list of facilities associated with the various CUPA programs in Livermore-Pleasanton

Date of Government Version: 05/01/2019	Source: Livermore-Pleasanton Fire Department
Date Data Arrived at EDR: 05/14/2019	Telephone: 925-454-2361
Date Made Active in Reports: 07/17/2019	Last EDR Contact: 11/13/2020
Number of Days to Update: 64	Next Scheduled EDR Contact: 02/22/2021
	Data Release Frequency: Varies

## DRYCLEAN SOUTH COAST: South Coast Air Quality Management District Drycleaner Listing

A listing of dry cleaners in the South Coast Air Quality Management District

# GOVERNMENT RECORDS SEARCHED / DATA CURRENCY TRACKING

Date of Government Version: 08/19/2020  
Date Data Arrived at EDR: 08/21/2020  
Date Made Active in Reports: 09/04/2020  
Number of Days to Update: 14

Source: South Coast Air Quality Management District  
Telephone: 909-396-3211  
Last EDR Contact: 11/16/2020  
Next Scheduled EDR Contact: 03/08/2021  
Data Release Frequency: Varies

**DRYCLEAN AVAQMD:** Antelope Valley Air Quality Management District Drycleaner Listing  
A listing of dry cleaners in the Antelope Valley Air Quality Management District.

Date of Government Version: 08/25/2020  
Date Data Arrived at EDR: 08/26/2020  
Date Made Active in Reports: 11/13/2020  
Number of Days to Update: 79

Source: Antelope Valley Air Quality Management District  
Telephone: 661-723-8070  
Last EDR Contact: 11/23/2020  
Next Scheduled EDR Contact: 03/15/2021  
Data Release Frequency: Varies

**DRYCLEANERS:** Cleaner Facilities

A list of drycleaner related facilities that have EPA ID numbers. These are facilities with certain SIC codes: power laundries, family and commercial; garment pressing and cleaner's agents; linen supply; coin-operated laundries and cleaning; drycleaning plants, except rugs; carpet and upholster cleaning; industrial launderers; laundry and garment services.

Date of Government Version: 08/06/2020  
Date Data Arrived at EDR: 08/28/2020  
Date Made Active in Reports: 11/17/2020  
Number of Days to Update: 81

Source: Department of Toxic Substance Control  
Telephone: 916-327-4498  
Last EDR Contact: 11/23/2020  
Next Scheduled EDR Contact: 03/15/2021  
Data Release Frequency: Annually

**EMI:** Emissions Inventory Data

Toxics and criteria pollutant emissions data collected by the ARB and local air pollution agencies.

Date of Government Version: 12/31/2018  
Date Data Arrived at EDR: 06/16/2020  
Date Made Active in Reports: 08/28/2020  
Number of Days to Update: 73

Source: California Air Resources Board  
Telephone: 916-322-2990  
Last EDR Contact: 09/18/2020  
Next Scheduled EDR Contact: 12/28/2020  
Data Release Frequency: Varies

**ENF:** Enforcement Action Listing

A listing of Water Board Enforcement Actions. Formal is everything except Oral/Verbal Communication, Notice of Violation, Expedited Payment Letter, and Staff Enforcement Letter.

Date of Government Version: 07/20/2020  
Date Data Arrived at EDR: 07/21/2020  
Date Made Active in Reports: 10/07/2020  
Number of Days to Update: 78

Source: State Water Resources Control Board  
Telephone: 916-445-9379  
Last EDR Contact: 10/19/2020  
Next Scheduled EDR Contact: 02/01/2021  
Data Release Frequency: Varies

**Financial Assurance 1:** Financial Assurance Information Listing

Financial Assurance information

Date of Government Version: 07/13/2020  
Date Data Arrived at EDR: 07/16/2020  
Date Made Active in Reports: 09/29/2020  
Number of Days to Update: 75

Source: Department of Toxic Substances Control  
Telephone: 916-255-3628  
Last EDR Contact: 10/13/2020  
Next Scheduled EDR Contact: 02/01/2021  
Data Release Frequency: Varies

**Financial Assurance 2:** Financial Assurance Information Listing

A listing of financial assurance information for solid waste facilities. Financial assurance is intended to ensure that resources are available to pay for the cost of closure, post-closure care, and corrective measures if the owner or operator of a regulated facility is unable or unwilling to pay.

# GOVERNMENT RECORDS SEARCHED / DATA CURRENCY TRACKING

Date of Government Version: 08/05/2020  
Date Data Arrived at EDR: 08/05/2020  
Date Made Active in Reports: 10/23/2020  
Number of Days to Update: 79

Source: California Integrated Waste Management Board  
Telephone: 916-341-6066  
Last EDR Contact: 11/04/2020  
Next Scheduled EDR Contact: 02/22/2021  
Data Release Frequency: Varies

## HAZNET: Facility and Manifest Data

Facility and Manifest Data. The data is extracted from the copies of hazardous waste manifests received each year by the DTSC. The annual volume of manifests is typically 700,000 - 1,000,000 annually, representing approximately 350,000 - 500,000 shipments. Data are from the manifests submitted without correction, and therefore many contain some invalid values for data elements such as generator ID, TSD ID, waste category, and disposal method. This database begins with calendar year 1993.

Date of Government Version: 12/31/2019  
Date Data Arrived at EDR: 04/15/2020  
Date Made Active in Reports: 07/02/2020  
Number of Days to Update: 78

Source: California Environmental Protection Agency  
Telephone: 916-255-1136  
Last EDR Contact: 10/05/2020  
Next Scheduled EDR Contact: 01/18/2021  
Data Release Frequency: Annually

## ICE: ICE

Contains data pertaining to the Permitted Facilities with Inspections / Enforcements sites tracked in Envirostor.

Date of Government Version: 08/17/2020  
Date Data Arrived at EDR: 08/17/2020  
Date Made Active in Reports: 11/05/2020  
Number of Days to Update: 80

Source: Department of Toxic Substances Control  
Telephone: 877-786-9427  
Last EDR Contact: 11/13/2020  
Next Scheduled EDR Contact: 03/01/2021  
Data Release Frequency: Quarterly

## HIST CORTESE: Hazardous Waste & Substance Site List

The sites for the list are designated by the State Water Resource Control Board [LUST], the Integrated Waste Board [SWF/LS], and the Department of Toxic Substances Control [CALSITES]. This listing is no longer updated by the state agency.

Date of Government Version: 04/01/2001  
Date Data Arrived at EDR: 01/22/2009  
Date Made Active in Reports: 04/08/2009  
Number of Days to Update: 76

Source: Department of Toxic Substances Control  
Telephone: 916-323-3400  
Last EDR Contact: 01/22/2009  
Next Scheduled EDR Contact: N/A  
Data Release Frequency: No Update Planned

## HWP: EnviroStor Permitted Facilities Listing

Detailed information on permitted hazardous waste facilities and corrective action ("cleanups") tracked in EnviroStor.

Date of Government Version: 08/17/2020  
Date Data Arrived at EDR: 08/17/2020  
Date Made Active in Reports: 11/05/2020  
Number of Days to Update: 80

Source: Department of Toxic Substances Control  
Telephone: 916-323-3400  
Last EDR Contact: 11/13/2020  
Next Scheduled EDR Contact: 03/01/2021  
Data Release Frequency: Quarterly

## HWT: Registered Hazardous Waste Transporter Database

A listing of hazardous waste transporters. In California, unless specifically exempted, it is unlawful for any person to transport hazardous wastes unless the person holds a valid registration issued by DTSC. A hazardous waste transporter registration is valid for one year and is assigned a unique registration number.

Date of Government Version: 07/06/2020  
Date Data Arrived at EDR: 07/07/2020  
Date Made Active in Reports: 09/17/2020  
Number of Days to Update: 72

Source: Department of Toxic Substances Control  
Telephone: 916-440-7145  
Last EDR Contact: 10/06/2020  
Next Scheduled EDR Contact: 01/18/2021  
Data Release Frequency: Quarterly



# GOVERNMENT RECORDS SEARCHED / DATA CURRENCY TRACKING

## MINES: Mines Site Location Listing

A listing of mine site locations from the Office of Mine Reclamation.

Date of Government Version: 09/08/2020	Source: Department of Conservation
Date Data Arrived at EDR: 09/08/2020	Telephone: 916-322-1080
Date Made Active in Reports: 11/30/2020	Last EDR Contact: 12/08/2020
Number of Days to Update: 83	Next Scheduled EDR Contact: 03/22/2021
	Data Release Frequency: Quarterly

## MWMP: Medical Waste Management Program Listing

The Medical Waste Management Program (MWMP) ensures the proper handling and disposal of medical waste by permitting and inspecting medical waste Offsite Treatment Facilities (PDF) and Transfer Stations (PDF) throughout the state. MWMP also oversees all Medical Waste Transporters.

Date of Government Version: 08/31/2020	Source: Department of Public Health
Date Data Arrived at EDR: 08/31/2020	Telephone: 916-558-1784
Date Made Active in Reports: 11/20/2020	Last EDR Contact: 12/01/2020
Number of Days to Update: 81	Next Scheduled EDR Contact: 03/15/2021
	Data Release Frequency: Varies

## NPDES: NPDES Permits Listing

A listing of NPDES permits, including stormwater.

Date of Government Version: 08/10/2020	Source: State Water Resources Control Board
Date Data Arrived at EDR: 08/10/2020	Telephone: 916-445-9379
Date Made Active in Reports: 10/29/2020	Last EDR Contact: 11/09/2020
Number of Days to Update: 80	Next Scheduled EDR Contact: 02/22/2021
	Data Release Frequency: Quarterly

## PEST LIC: Pesticide Regulation Licenses Listing

A listing of licenses and certificates issued by the Department of Pesticide Regulation. The DPR issues licenses and/or certificates to: Persons and businesses that apply or sell pesticides; Pest control dealers and brokers; Persons who advise on agricultural pesticide applications.

Date of Government Version: 08/31/2020	Source: Department of Pesticide Regulation
Date Data Arrived at EDR: 08/31/2020	Telephone: 916-445-4038
Date Made Active in Reports: 11/20/2020	Last EDR Contact: 12/01/2020
Number of Days to Update: 81	Next Scheduled EDR Contact: 03/15/2021
	Data Release Frequency: Quarterly

## PROC: Certified Processors Database

A listing of certified processors.

Date of Government Version: 09/08/2020	Source: Department of Conservation
Date Data Arrived at EDR: 09/08/2020	Telephone: 916-323-3836
Date Made Active in Reports: 12/01/2020	Last EDR Contact: 12/08/2020
Number of Days to Update: 84	Next Scheduled EDR Contact: 03/22/2021
	Data Release Frequency: Quarterly

## NOTIFY 65: Proposition 65 Records

Listings of all Proposition 65 incidents reported to counties by the State Water Resources Control Board and the Regional Water Quality Control Board. This database is no longer updated by the reporting agency.

Date of Government Version: 12/07/2020	Source: State Water Resources Control Board
Date Data Arrived at EDR: 12/09/2020	Telephone: 916-445-3846
Date Made Active in Reports: 12/10/2020	Last EDR Contact: 12/07/2020
Number of Days to Update: 1	Next Scheduled EDR Contact: 03/29/2021
	Data Release Frequency: No Update Planned

# GOVERNMENT RECORDS SEARCHED / DATA CURRENCY TRACKING

## UIC: UIC Listing

A listing of wells identified as underground injection wells, in the California Oil and Gas Wells database.

Date of Government Version: 09/08/2020	Source: Department of Conservation
Date Data Arrived at EDR: 09/08/2020	Telephone: 916-445-2408
Date Made Active in Reports: 12/01/2020	Last EDR Contact: 12/08/2020
Number of Days to Update: 84	Next Scheduled EDR Contact: 03/22/2021
	Data Release Frequency: Varies

## UIC GEO: Underground Injection Control Sites (GEOTRACKER)

Underground control injection sites

Date of Government Version: 09/08/2020	Source: State Water Resource Control Board
Date Data Arrived at EDR: 09/08/2020	Telephone: 866-480-1028
Date Made Active in Reports: 11/30/2020	Last EDR Contact: 12/04/2020
Number of Days to Update: 83	Next Scheduled EDR Contact: 03/22/2021
	Data Release Frequency: Varies

## WASTEWATER PITS: Oil Wastewater Pits Listing

Water officials discovered that oil producers have been dumping chemical-laden wastewater into hundreds of unlined pits that are operating without proper permits. Inspections completed by the Central Valley Regional Water Quality Control Board revealed the existence of previously unidentified waste sites. The water boards review found that more than one-third of the region's active disposal pits are operating without permission.

Date of Government Version: 11/19/2019	Source: RWQCB, Central Valley Region
Date Data Arrived at EDR: 01/07/2020	Telephone: 559-445-5577
Date Made Active in Reports: 03/09/2020	Last EDR Contact: 10/09/2020
Number of Days to Update: 62	Next Scheduled EDR Contact: 01/18/2021
	Data Release Frequency: Varies

## WDS: Waste Discharge System

Sites which have been issued waste discharge requirements.

Date of Government Version: 06/19/2007	Source: State Water Resources Control Board
Date Data Arrived at EDR: 06/20/2007	Telephone: 916-341-5227
Date Made Active in Reports: 06/29/2007	Last EDR Contact: 11/13/2020
Number of Days to Update: 9	Next Scheduled EDR Contact: 03/01/2021
	Data Release Frequency: No Update Planned

## WIP: Well Investigation Program Case List

Well Investigation Program case in the San Gabriel and San Fernando Valley area.

Date of Government Version: 07/03/2009	Source: Los Angeles Water Quality Control Board
Date Data Arrived at EDR: 07/21/2009	Telephone: 213-576-6726
Date Made Active in Reports: 08/03/2009	Last EDR Contact: 12/15/2020
Number of Days to Update: 13	Next Scheduled EDR Contact: 04/05/2021
	Data Release Frequency: No Update Planned

## MILITARY PRIV SITES: Military Privatized Sites (GEOTRACKER)

Military privatized sites

Date of Government Version: 09/08/2020	Source: State Water Resources Control Board
Date Data Arrived at EDR: 09/08/2020	Telephone: 866-480-1028
Date Made Active in Reports: 11/30/2020	Last EDR Contact: 12/04/2020
Number of Days to Update: 83	Next Scheduled EDR Contact: 03/22/2021
	Data Release Frequency: Varies

## PROJECT: Project Sites (GEOTRACKER)

Projects sites

# GOVERNMENT RECORDS SEARCHED / DATA CURRENCY TRACKING

Date of Government Version: 09/08/2020  
Date Data Arrived at EDR: 09/08/2020  
Date Made Active in Reports: 11/30/2020  
Number of Days to Update: 83

Source: State Water Resources Control Board  
Telephone: 866-480-1028  
Last EDR Contact: 12/04/2020  
Next Scheduled EDR Contact: 03/22/2021  
Data Release Frequency: Varies

## WDR: Waste Discharge Requirements Listing

In general, the Waste Discharge Requirements (WDRs) Program (sometimes also referred to as the "Non Chapter 15 (Non 15) Program") regulates point discharges that are exempt pursuant to Subsection 20090 of Title 27 and not subject to the Federal Water Pollution Control Act. Exemptions from Title 27 may be granted for nine categories of discharges (e.g., sewage, wastewater, etc.) that meet, and continue to meet, the preconditions listed for each specific exemption. The scope of the WDRs Program also includes the discharge of wastes classified as inert, pursuant to section 20230 of Title 27.

Date of Government Version: 09/08/2020  
Date Data Arrived at EDR: 09/08/2020  
Date Made Active in Reports: 12/01/2020  
Number of Days to Update: 84

Source: State Water Resources Control Board  
Telephone: 916-341-5810  
Last EDR Contact: 12/08/2020  
Next Scheduled EDR Contact: 03/22/2021  
Data Release Frequency: Quarterly

## CIWQS: California Integrated Water Quality System

The California Integrated Water Quality System (CIWQS) is a computer system used by the State and Regional Water Quality Control Boards to track information about places of environmental interest, manage permits and other orders, track inspections, and manage violations and enforcement activities.

Date of Government Version: 08/31/2020  
Date Data Arrived at EDR: 08/31/2020  
Date Made Active in Reports: 11/20/2020  
Number of Days to Update: 81

Source: State Water Resources Control Board  
Telephone: 866-794-4977  
Last EDR Contact: 12/01/2020  
Next Scheduled EDR Contact: 03/01/2021  
Data Release Frequency: Varies

## CERS: CalEPA Regulated Site Portal Data

The CalEPA Regulated Site Portal database combines data about environmentally regulated sites and facilities in California into a single database. It combines data from a variety of state and federal databases, and provides an overview of regulated activities across the spectrum of environmental programs for any given location in California. These activities include hazardous materials and waste, state and federal cleanups, impacted ground and surface waters, and toxic materials

Date of Government Version: 07/20/2020  
Date Data Arrived at EDR: 07/21/2020  
Date Made Active in Reports: 10/07/2020  
Number of Days to Update: 78

Source: California Environmental Protection Agency  
Telephone: 916-323-2514  
Last EDR Contact: 10/19/2020  
Next Scheduled EDR Contact: 02/01/2021  
Data Release Frequency: Varies

## NON-CASE INFO: Non-Case Information Sites (GEOTRACKER)

Non-Case Information sites

Date of Government Version: 09/08/2020  
Date Data Arrived at EDR: 09/08/2020  
Date Made Active in Reports: 11/30/2020  
Number of Days to Update: 83

Source: State Water Resources Control Board  
Telephone: 866-480-1028  
Last EDR Contact: 12/04/2020  
Next Scheduled EDR Contact: 03/22/2021  
Data Release Frequency: Varies

## OTHER OIL GAS: Other Oil & Gas Projects Sites (GEOTRACKER)

Other Oil & Gas Projects sites

Date of Government Version: 09/08/2020  
Date Data Arrived at EDR: 09/08/2020  
Date Made Active in Reports: 11/30/2020  
Number of Days to Update: 83

Source: State Water Resources Control Board  
Telephone: 866-480-1028  
Last EDR Contact: 12/04/2020  
Next Scheduled EDR Contact: 03/22/2021  
Data Release Frequency: Varies

# GOVERNMENT RECORDS SEARCHED / DATA CURRENCY TRACKING

## PROD WATER PONDS: Produced Water Ponds Sites (GEOTRACKER)

Produced water ponds sites

Date of Government Version: 09/08/2020  
Date Data Arrived at EDR: 09/08/2020  
Date Made Active in Reports: 11/30/2020  
Number of Days to Update: 83

Source: State Water Resources Control Board  
Telephone: 866-480-1028  
Last EDR Contact: 12/04/2020  
Next Scheduled EDR Contact: 03/22/2021  
Data Release Frequency: Varies

## SAMPLING POINT: Sampling Point ? Public Sites (GEOTRACKER)

Sampling point - public sites

Date of Government Version: 09/08/2020  
Date Data Arrived at EDR: 09/08/2020  
Date Made Active in Reports: 11/30/2020  
Number of Days to Update: 83

Source: State Water Resources Control Board  
Telephone: 866-480-1028  
Last EDR Contact: 12/04/2020  
Next Scheduled EDR Contact: 03/22/2021  
Data Release Frequency: Varies

## WELL STIM PROJ: Well Stimulation Project (GEOTRACKER)

Includes areas of groundwater monitoring plans, a depiction of the monitoring network, and the facilities, boundaries, and subsurface characteristics of the oilfield and the features (oil and gas wells, produced water ponds, UIC wells, water supply wells, etc?) being monitored

Date of Government Version: 09/08/2020  
Date Data Arrived at EDR: 09/08/2020  
Date Made Active in Reports: 11/30/2020  
Number of Days to Update: 83

Source: State Water Resources Control Board  
Telephone: 866-480-1028  
Last EDR Contact: 12/04/2020  
Next Scheduled EDR Contact: 03/22/2021  
Data Release Frequency: Varies

## PCS: Permit Compliance System

PCS is a computerized management information system that contains data on National Pollutant Discharge Elimination System (NPDES) permit holding facilities. PCS tracks the permit, compliance, and enforcement status of NPDES facilities.

Date of Government Version: 07/14/2011  
Date Data Arrived at EDR: 08/05/2011  
Date Made Active in Reports: 09/29/2011  
Number of Days to Update: 55

Source: EPA, Office of Water  
Telephone: 202-564-2496  
Last EDR Contact: 10/02/2020  
Next Scheduled EDR Contact: 01/18/2021  
Data Release Frequency: Semi-Annually

## PCS INACTIVE: Listing of Inactive PCS Permits

An inactive permit is a facility that has shut down or is no longer discharging.

Date of Government Version: 11/05/2014  
Date Data Arrived at EDR: 01/06/2015  
Date Made Active in Reports: 05/06/2015  
Number of Days to Update: 120

Source: EPA  
Telephone: 202-564-2496  
Last EDR Contact: 10/02/2020  
Next Scheduled EDR Contact: 01/18/2021  
Data Release Frequency: Semi-Annually

## PCS ENF: Enforcement data

No description is available for this data

Date of Government Version: 12/31/2014  
Date Data Arrived at EDR: 02/05/2015  
Date Made Active in Reports: 03/06/2015  
Number of Days to Update: 29

Source: EPA  
Telephone: 202-564-2497  
Last EDR Contact: 10/02/2020  
Next Scheduled EDR Contact: 01/18/2021  
Data Release Frequency: Varies

## MINES MRDS: Mineral Resources Data System

Mineral Resources Data System

# GOVERNMENT RECORDS SEARCHED / DATA CURRENCY TRACKING

Date of Government Version: 04/06/2018  
Date Data Arrived at EDR: 10/21/2019  
Date Made Active in Reports: 10/24/2019  
Number of Days to Update: 3

Source: USGS  
Telephone: 703-648-6533  
Last EDR Contact: 11/25/2020  
Next Scheduled EDR Contact: 03/08/2021  
Data Release Frequency: Varies

## HWTS: Hazardous Waste Tracking System

DTSC maintains the Hazardous Waste Tracking System that stores ID number information since the early 1980s and manifest data since 1993. The system collects both manifest copies from the generator and destination facility.

Date of Government Version: 10/13/2020  
Date Data Arrived at EDR: 10/14/2020  
Date Made Active in Reports: 11/03/2020  
Number of Days to Update: 20

Source: Department of Toxic Substances Control  
Telephone: 916-324-2444  
Last EDR Contact: 10/01/2020  
Next Scheduled EDR Contact: 01/18/2021  
Data Release Frequency: Varies

## EDR HIGH RISK HISTORICAL RECORDS

### *EDR Exclusive Records*

#### EDR MGP: EDR Proprietary Manufactured Gas Plants

The EDR Proprietary Manufactured Gas Plant Database includes records of coal gas plants (manufactured gas plants) compiled by EDR's researchers. Manufactured gas sites were used in the United States from the 1800's to 1950's to produce a gas that could be distributed and used as fuel. These plants used whale oil, rosin, coal, or a mixture of coal, oil, and water that also produced a significant amount of waste. Many of the byproducts of the gas production, such as coal tar (oily waste containing volatile and non-volatile chemicals), sludges, oils and other compounds are potentially hazardous to human health and the environment. The byproduct from this process was frequently disposed of directly at the plant site and can remain or spread slowly, serving as a continuous source of soil and groundwater contamination.

Date of Government Version: N/A  
Date Data Arrived at EDR: N/A  
Date Made Active in Reports: N/A  
Number of Days to Update: N/A

Source: EDR, Inc.  
Telephone: N/A  
Last EDR Contact: N/A  
Next Scheduled EDR Contact: N/A  
Data Release Frequency: No Update Planned

#### EDR Hist Auto: EDR Exclusive Historical Auto Stations

EDR has searched selected national collections of business directories and has collected listings of potential gas station/filling station/service station sites that were available to EDR researchers. EDR's review was limited to those categories of sources that might, in EDR's opinion, include gas station/filling station/service station establishments. The categories reviewed included, but were not limited to gas, gas station, gasoline station, filling station, auto, automobile repair, auto service station, service station, etc. This database falls within a category of information EDR classifies as "High Risk Historical Records", or HRHR. EDR's HRHR effort presents unique and sometimes proprietary data about past sites and operations that typically create environmental concerns, but may not show up in current government records searches.

Date of Government Version: N/A  
Date Data Arrived at EDR: N/A  
Date Made Active in Reports: N/A  
Number of Days to Update: N/A

Source: EDR, Inc.  
Telephone: N/A  
Last EDR Contact: N/A  
Next Scheduled EDR Contact: N/A  
Data Release Frequency: Varies

#### EDR Hist Cleaner: EDR Exclusive Historical Cleaners

EDR has searched selected national collections of business directories and has collected listings of potential dry cleaner sites that were available to EDR researchers. EDR's review was limited to those categories of sources that might, in EDR's opinion, include dry cleaning establishments. The categories reviewed included, but were not limited to dry cleaners, cleaners, laundry, laundromat, cleaning/laundry, wash & dry etc. This database falls within a category of information EDR classifies as "High Risk Historical Records", or HRHR. EDR's HRHR effort presents unique and sometimes proprietary data about past sites and operations that typically create environmental concerns, but may not show up in current government records searches.

# GOVERNMENT RECORDS SEARCHED / DATA CURRENCY TRACKING

Date of Government Version: N/A  
Date Data Arrived at EDR: N/A  
Date Made Active in Reports: N/A  
Number of Days to Update: N/A

Source: EDR, Inc.  
Telephone: N/A  
Last EDR Contact: N/A  
Next Scheduled EDR Contact: N/A  
Data Release Frequency: Varies

## EDR RECOVERED GOVERNMENT ARCHIVES

### *Exclusive Recovered Govt. Archives*

#### RGA LF: Recovered Government Archive Solid Waste Facilities List

The EDR Recovered Government Archive Landfill database provides a list of landfills derived from historical databases and includes many records that no longer appear in current government lists. Compiled from Records formerly available from the Department of Resources Recycling and Recovery in California.

Date of Government Version: N/A  
Date Data Arrived at EDR: 07/01/2013  
Date Made Active in Reports: 01/13/2014  
Number of Days to Update: 196

Source: Department of Resources Recycling and Recovery  
Telephone: N/A  
Last EDR Contact: 06/01/2012  
Next Scheduled EDR Contact: N/A  
Data Release Frequency: Varies

#### RGA LUST: Recovered Government Archive Leaking Underground Storage Tank

The EDR Recovered Government Archive Leaking Underground Storage Tank database provides a list of LUST incidents derived from historical databases and includes many records that no longer appear in current government lists. Compiled from Records formerly available from the State Water Resources Control Board in California.

Date of Government Version: N/A  
Date Data Arrived at EDR: 07/01/2013  
Date Made Active in Reports: 12/30/2013  
Number of Days to Update: 182

Source: State Water Resources Control Board  
Telephone: N/A  
Last EDR Contact: 06/01/2012  
Next Scheduled EDR Contact: N/A  
Data Release Frequency: Varies

## COUNTY RECORDS

### ALAMEDA COUNTY:

#### CS ALAMEDA: Contaminated Sites

A listing of contaminated sites overseen by the Toxic Release Program (oil and groundwater contamination from chemical releases and spills) and the Leaking Underground Storage Tank Program (soil and ground water contamination from leaking petroleum USTs).

Date of Government Version: 01/09/2019  
Date Data Arrived at EDR: 01/11/2019  
Date Made Active in Reports: 03/05/2019  
Number of Days to Update: 53

Source: Alameda County Environmental Health Services  
Telephone: 510-567-6700  
Last EDR Contact: 10/01/2020  
Next Scheduled EDR Contact: 01/18/2021  
Data Release Frequency: Semi-Annually

#### UST ALAMEDA: Underground Tanks

Underground storage tank sites located in Alameda county.

Date of Government Version: 06/30/2020  
Date Data Arrived at EDR: 07/01/2020  
Date Made Active in Reports: 07/17/2020  
Number of Days to Update: 16

Source: Alameda County Environmental Health Services  
Telephone: 510-567-6700  
Last EDR Contact: 10/01/2020  
Next Scheduled EDR Contact: 01/18/2021  
Data Release Frequency: Semi-Annually

### AMADOR COUNTY:

# GOVERNMENT RECORDS SEARCHED / DATA CURRENCY TRACKING

## CUPA AMADOR: CUPA Facility List Cupa Facility List

Date of Government Version: 05/18/2020  
Date Data Arrived at EDR: 05/19/2020  
Date Made Active in Reports: 06/01/2020  
Number of Days to Update: 13

Source: Amador County Environmental Health  
Telephone: 209-223-6439  
Last EDR Contact: 10/19/2020  
Next Scheduled EDR Contact: 02/15/2021  
Data Release Frequency: Varies

## BUTTE COUNTY:

### CUPA BUTTE: CUPA Facility Listing Cupa facility list.

Date of Government Version: 04/21/2017  
Date Data Arrived at EDR: 04/25/2017  
Date Made Active in Reports: 08/09/2017  
Number of Days to Update: 106

Source: Public Health Department  
Telephone: 530-538-7149  
Last EDR Contact: 10/01/2020  
Next Scheduled EDR Contact: 01/18/2021  
Data Release Frequency: No Update Planned

## CALVERAS COUNTY:

### CUPA CALVERAS: CUPA Facility Listing Cupa Facility Listing

Date of Government Version: 06/17/2020  
Date Data Arrived at EDR: 06/18/2020  
Date Made Active in Reports: 09/02/2020  
Number of Days to Update: 76

Source: Calveras County Environmental Health  
Telephone: 209-754-6399  
Last EDR Contact: 12/15/2020  
Next Scheduled EDR Contact: 04/05/2021  
Data Release Frequency: Quarterly

## COLUSA COUNTY:

### CUPA COLUSA: CUPA Facility List Cupa facility list.

Date of Government Version: 04/06/2020  
Date Data Arrived at EDR: 04/23/2020  
Date Made Active in Reports: 07/10/2020  
Number of Days to Update: 78

Source: Health & Human Services  
Telephone: 530-458-0396  
Last EDR Contact: 10/28/2020  
Next Scheduled EDR Contact: 02/15/2021  
Data Release Frequency: Semi-Annually

## CONTRA COSTA COUNTY:

### SL CONTRA COSTA: Site List

List includes sites from the underground tank, hazardous waste generator and business plan/2185 programs.

Date of Government Version: 07/16/2020  
Date Data Arrived at EDR: 07/22/2020  
Date Made Active in Reports: 10/08/2020  
Number of Days to Update: 78

Source: Contra Costa Health Services Department  
Telephone: 925-646-2286  
Last EDR Contact: 10/20/2020  
Next Scheduled EDR Contact: 02/08/2021  
Data Release Frequency: Semi-Annually

## DEL NORTE COUNTY:

# GOVERNMENT RECORDS SEARCHED / DATA CURRENCY TRACKING

## CUPA DEL NORTE: CUPA Facility List Cupa Facility list

Date of Government Version: 06/08/2020  
Date Data Arrived at EDR: 08/13/2020  
Date Made Active in Reports: 10/22/2020  
Number of Days to Update: 70

Source: Del Norte County Environmental Health Division  
Telephone: 707-465-0426  
Last EDR Contact: 10/20/2020  
Next Scheduled EDR Contact: 02/08/2021  
Data Release Frequency: Varies

## EL DORADO COUNTY:

### CUPA EL DORADO: CUPA Facility List CUPA facility list.

Date of Government Version: 08/13/2020  
Date Data Arrived at EDR: 08/13/2020  
Date Made Active in Reports: 10/22/2020  
Number of Days to Update: 70

Source: El Dorado County Environmental Management Department  
Telephone: 530-621-6623  
Last EDR Contact: 10/20/2020  
Next Scheduled EDR Contact: 02/08/2021  
Data Release Frequency: Varies

## FRESNO COUNTY:

### CUPA FRESNO: CUPA Resources List

Certified Unified Program Agency. CUPA's are responsible for implementing a unified hazardous materials and hazardous waste management regulatory program. The agency provides oversight of businesses that deal with hazardous materials, operate underground storage tanks or aboveground storage tanks.

Date of Government Version: 06/30/2020  
Date Data Arrived at EDR: 07/01/2020  
Date Made Active in Reports: 09/17/2020  
Number of Days to Update: 78

Source: Dept. of Community Health  
Telephone: 559-445-3271  
Last EDR Contact: 10/02/2020  
Next Scheduled EDR Contact: 01/11/2021  
Data Release Frequency: Semi-Annually

## GLENN COUNTY:

### CUPA GLENN: CUPA Facility List Cupa facility list

Date of Government Version: 01/22/2018  
Date Data Arrived at EDR: 01/24/2018  
Date Made Active in Reports: 03/14/2018  
Number of Days to Update: 49

Source: Glenn County Air Pollution Control District  
Telephone: 830-934-6500  
Last EDR Contact: 10/13/2020  
Next Scheduled EDR Contact: 02/01/2021  
Data Release Frequency: No Update Planned

## HUMBOLDT COUNTY:

### CUPA HUMBOLDT: CUPA Facility List CUPA facility list.

Date of Government Version: 08/13/2020  
Date Data Arrived at EDR: 08/17/2020  
Date Made Active in Reports: 11/05/2020  
Number of Days to Update: 80

Source: Humboldt County Environmental Health  
Telephone: N/A  
Last EDR Contact: 11/11/2020  
Next Scheduled EDR Contact: 03/01/2021  
Data Release Frequency: Semi-Annually

## IMPERIAL COUNTY:



# GOVERNMENT RECORDS SEARCHED / DATA CURRENCY TRACKING

## CUPA IMPERIAL: CUPA Facility List Cupa facility list.

Date of Government Version: 07/14/2020  
Date Data Arrived at EDR: 07/16/2020  
Date Made Active in Reports: 09/29/2020  
Number of Days to Update: 75

Source: San Diego Border Field Office  
Telephone: 760-339-2777  
Last EDR Contact: 10/13/2020  
Next Scheduled EDR Contact: 02/01/2021  
Data Release Frequency: Varies

## INYO COUNTY:

### CUPA INYO: CUPA Facility List Cupa facility list.

Date of Government Version: 04/02/2018  
Date Data Arrived at EDR: 04/03/2018  
Date Made Active in Reports: 06/14/2018  
Number of Days to Update: 72

Source: Inyo County Environmental Health Services  
Telephone: 760-878-0238  
Last EDR Contact: 11/11/2020  
Next Scheduled EDR Contact: 03/01/2021  
Data Release Frequency: Varies

## KERN COUNTY:

### CUPA KERN: CUPA Facility List

A listing of sites included in the Kern County Hazardous Material Business Plan.

Date of Government Version: 07/28/2020  
Date Data Arrived at EDR: 07/30/2020  
Date Made Active in Reports: 10/13/2020  
Number of Days to Update: 75

Source: Kern County Public Health  
Telephone: 661-321-3000  
Last EDR Contact: 10/28/2020  
Next Scheduled EDR Contact: 02/15/2021  
Data Release Frequency: Varies

### UST KERN: Underground Storage Tank Sites & Tank Listing Kern County Sites and Tanks Listing.

Date of Government Version: 07/28/2020  
Date Data Arrived at EDR: 07/30/2020  
Date Made Active in Reports: 10/14/2020  
Number of Days to Update: 76

Source: Kern County Environment Health Services Department  
Telephone: 661-862-8700  
Last EDR Contact: 10/28/2020  
Next Scheduled EDR Contact: 02/15/2021  
Data Release Frequency: Quarterly

## KINGS COUNTY:

### CUPA KINGS: CUPA Facility List

A listing of sites included in the county's Certified Unified Program Agency database. California's Secretary for Environmental Protection established the unified hazardous materials and hazardous waste regulatory program as required by chapter 6.11 of the California Health and Safety Code. The Unified Program consolidates the administration, permits, inspections, and enforcement activities.

Date of Government Version: 05/11/2020  
Date Data Arrived at EDR: 05/12/2020  
Date Made Active in Reports: 07/27/2020  
Number of Days to Update: 76

Source: Kings County Department of Public Health  
Telephone: 559-584-1411  
Last EDR Contact: 12/15/2020  
Next Scheduled EDR Contact: 03/01/2021  
Data Release Frequency: Varies

## LAKE COUNTY:

# GOVERNMENT RECORDS SEARCHED / DATA CURRENCY TRACKING

## CUPA LAKE: CUPA Facility List Cupa facility list

Date of Government Version: 08/13/2020  
Date Data Arrived at EDR: 08/13/2020  
Date Made Active in Reports: 10/23/2020  
Number of Days to Update: 71

Source: Lake County Environmental Health  
Telephone: 707-263-1164  
Last EDR Contact: 10/07/2020  
Next Scheduled EDR Contact: 01/25/2021  
Data Release Frequency: Varies

## LASSEN COUNTY:

### CUPA LASSEN: CUPA Facility List Cupa facility list

Date of Government Version: 07/31/2020  
Date Data Arrived at EDR: 08/21/2020  
Date Made Active in Reports: 11/09/2020  
Number of Days to Update: 80

Source: Lassen County Environmental Health  
Telephone: 530-251-8528  
Last EDR Contact: 10/13/2020  
Next Scheduled EDR Contact: 02/01/2021  
Data Release Frequency: Varies

## LOS ANGELES COUNTY:

### AOCONCERN: Key Areas of Concerns in Los Angeles County

San Gabriel Valley areas where VOC contamination is at or above the MCL as designated by region 9 EPA office. Date of Government Version: 3/30/2009 Exide Site area is a cleanup plan of lead-impacted soil surrounding the former Exide Facility as designated by the DTSC. Date of Government Version: 7/17/2017

Date of Government Version: 03/30/2009  
Date Data Arrived at EDR: 03/31/2009  
Date Made Active in Reports: 10/23/2009  
Number of Days to Update: 206

Source: N/A  
Telephone: N/A  
Last EDR Contact: 12/09/2020  
Next Scheduled EDR Contact: 03/29/2021  
Data Release Frequency: No Update Planned

### HMS LOS ANGELES: HMS: Street Number List

Industrial Waste and Underground Storage Tank Sites.

Date of Government Version: 07/06/2020  
Date Data Arrived at EDR: 07/10/2020  
Date Made Active in Reports: 09/28/2020  
Number of Days to Update: 80

Source: Department of Public Works  
Telephone: 626-458-3517  
Last EDR Contact: 10/01/2020  
Next Scheduled EDR Contact: 01/18/2021  
Data Release Frequency: Semi-Annually

### LF LOS ANGELES: List of Solid Waste Facilities Solid Waste Facilities in Los Angeles County.

Date of Government Version: 07/13/2020  
Date Data Arrived at EDR: 07/13/2020  
Date Made Active in Reports: 09/29/2020  
Number of Days to Update: 78

Source: La County Department of Public Works  
Telephone: 818-458-5185  
Last EDR Contact: 10/09/2020  
Next Scheduled EDR Contact: 01/25/2021  
Data Release Frequency: Varies

### LF LOS ANGELES CITY: City of Los Angeles Landfills

Landfills owned and maintained by the City of Los Angeles.

Date of Government Version: 12/31/2019  
Date Data Arrived at EDR: 08/17/2020  
Date Made Active in Reports: 11/05/2020  
Number of Days to Update: 80

Source: Engineering & Construction Division  
Telephone: 213-473-7869  
Last EDR Contact: 10/07/2020  
Next Scheduled EDR Contact: 01/25/2021  
Data Release Frequency: Varies

# GOVERNMENT RECORDS SEARCHED / DATA CURRENCY TRACKING

## LOS ANGELES AST: Active & Inactive AST Inventory

A listing of active & inactive above ground petroleum storage tank site locations, located in the City of Los Angeles.

Date of Government Version: 06/01/2019	Source: Los Angeles Fire Department
Date Data Arrived at EDR: 06/25/2019	Telephone: 213-978-3800
Date Made Active in Reports: 08/22/2019	Last EDR Contact: 09/25/2020
Number of Days to Update: 58	Next Scheduled EDR Contact: 01/04/2021
	Data Release Frequency: Varies

## LOS ANGELES CO LF METHANE: Methane Producing Landfills

This data was created on April 30, 2012 to represent known disposal sites in Los Angeles County that may produce and emanate methane gas. The shapefile contains disposal sites within Los Angeles County that once accepted degradable refuse material. Information used to create this data was extracted from a landfill survey performed by County Engineers (Major Waste System Map, 1973) as well as historical records from CalRecycle, Regional Water Quality Control Board, and Los Angeles County Department of Public Health

Date of Government Version: 04/30/2012	Source: Los Angeles County Department of Public Works
Date Data Arrived at EDR: 04/17/2019	Telephone: 626-458-6973
Date Made Active in Reports: 05/29/2019	Last EDR Contact: 10/12/2020
Number of Days to Update: 42	Next Scheduled EDR Contact: 01/25/2021
	Data Release Frequency: No Update Planned

## LOS ANGELES HM: Active & Inactive Hazardous Materials Inventory

A listing of active & inactive hazardous materials facility locations, located in the City of Los Angeles.

Date of Government Version: 06/01/2019	Source: Los Angeles Fire Department
Date Data Arrived at EDR: 06/25/2019	Telephone: 213-978-3800
Date Made Active in Reports: 08/22/2019	Last EDR Contact: 09/25/2020
Number of Days to Update: 58	Next Scheduled EDR Contact: 01/04/2021
	Data Release Frequency: Varies

## LOS ANGELES UST: Active & Inactive UST Inventory

A listing of active & inactive underground storage tank site locations and underground storage tank historical sites, located in the City of Los Angeles.

Date of Government Version: 06/01/2019	Source: Los Angeles Fire Department
Date Data Arrived at EDR: 06/25/2019	Telephone: 213-978-3800
Date Made Active in Reports: 08/22/2019	Last EDR Contact: 09/25/2020
Number of Days to Update: 58	Next Scheduled EDR Contact: 01/04/2021
	Data Release Frequency: Varies

## SITE MIT LOS ANGELES: Site Mitigation List

Industrial sites that have had some sort of spill or complaint.

Date of Government Version: 03/25/2020	Source: Community Health Services
Date Data Arrived at EDR: 04/14/2020	Telephone: 323-890-7806
Date Made Active in Reports: 07/01/2020	Last EDR Contact: 10/09/2020
Number of Days to Update: 78	Next Scheduled EDR Contact: 01/25/2021
	Data Release Frequency: Annually

## UST EL SEGUNDO: City of El Segundo Underground Storage Tank

Underground storage tank sites located in El Segundo city.

Date of Government Version: 01/21/2017	Source: City of El Segundo Fire Department
Date Data Arrived at EDR: 04/19/2017	Telephone: 310-524-2236
Date Made Active in Reports: 05/10/2017	Last EDR Contact: 10/07/2020
Number of Days to Update: 21	Next Scheduled EDR Contact: 01/25/2021
	Data Release Frequency: No Update Planned

# GOVERNMENT RECORDS SEARCHED / DATA CURRENCY TRACKING

UST LONG BEACH: City of Long Beach Underground Storage Tank  
Underground storage tank sites located in the city of Long Beach.

Date of Government Version: 04/22/2019	Source: City of Long Beach Fire Department
Date Data Arrived at EDR: 04/23/2019	Telephone: 562-570-2563
Date Made Active in Reports: 06/27/2019	Last EDR Contact: 10/13/2020
Number of Days to Update: 65	Next Scheduled EDR Contact: 02/01/2021
	Data Release Frequency: Varies

UST TORRANCE: City of Torrance Underground Storage Tank  
Underground storage tank sites located in the city of Torrance.

Date of Government Version: 06/27/2019	Source: City of Torrance Fire Department
Date Data Arrived at EDR: 07/30/2019	Telephone: 310-618-2973
Date Made Active in Reports: 10/02/2019	Last EDR Contact: 10/05/2020
Number of Days to Update: 64	Next Scheduled EDR Contact: 02/01/2021
	Data Release Frequency: Semi-Annually

MADERA COUNTY:

CUPA MADERA: CUPA Facility List

A listing of sites included in the county's Certified Unified Program Agency database. California's Secretary for Environmental Protection established the unified hazardous materials and hazardous waste regulatory program as required by chapter 6.11 of the California Health and Safety Code. The Unified Program consolidates the administration, permits, inspections, and enforcement activities.

Date of Government Version: 08/10/2020	Source: Madera County Environmental Health
Date Data Arrived at EDR: 08/12/2020	Telephone: 559-675-7823
Date Made Active in Reports: 10/23/2020	Last EDR Contact: 11/11/2020
Number of Days to Update: 72	Next Scheduled EDR Contact: 03/01/2021
	Data Release Frequency: Varies

MARIN COUNTY:

UST MARIN: Underground Storage Tank Sites  
Currently permitted USTs in Marin County.

Date of Government Version: 09/26/2018	Source: Public Works Department Waste Management
Date Data Arrived at EDR: 10/04/2018	Telephone: 415-473-6647
Date Made Active in Reports: 11/02/2018	Last EDR Contact: 09/23/2020
Number of Days to Update: 29	Next Scheduled EDR Contact: 01/11/2021
	Data Release Frequency: Semi-Annually

MERCED COUNTY:

CUPA MERCED: CUPA Facility List  
CUPA facility list.

Date of Government Version: 07/28/2020	Source: Merced County Environmental Health
Date Data Arrived at EDR: 07/30/2020	Telephone: 209-381-1094
Date Made Active in Reports: 07/31/2020	Last EDR Contact: 11/11/2020
Number of Days to Update: 1	Next Scheduled EDR Contact: 03/01/2021
	Data Release Frequency: Varies

MONO COUNTY:

# GOVERNMENT RECORDS SEARCHED / DATA CURRENCY TRACKING

## CUPA MONO: CUPA Facility List CUPA Facility List

Date of Government Version: 08/20/2020  
Date Data Arrived at EDR: 08/24/2020  
Date Made Active in Reports: 11/09/2020  
Number of Days to Update: 77

Source: Mono County Health Department  
Telephone: 760-932-5580  
Last EDR Contact: 11/15/2020  
Next Scheduled EDR Contact: 03/08/3021  
Data Release Frequency: Varies

## MONTEREY COUNTY:

### CUPA MONTEREY: CUPA Facility Listing

CUPA Program listing from the Environmental Health Division.

Date of Government Version: 07/13/2020  
Date Data Arrived at EDR: 07/15/2020  
Date Made Active in Reports: 07/31/2020  
Number of Days to Update: 16

Source: Monterey County Health Department  
Telephone: 831-796-1297  
Last EDR Contact: 09/23/2020  
Next Scheduled EDR Contact: 01/11/2021  
Data Release Frequency: Varies

## NAPA COUNTY:

### LUST NAPA: Sites With Reported Contamination

A listing of leaking underground storage tank sites located in Napa county.

Date of Government Version: 01/09/2017  
Date Data Arrived at EDR: 01/11/2017  
Date Made Active in Reports: 03/02/2017  
Number of Days to Update: 50

Source: Napa County Department of Environmental Management  
Telephone: 707-253-4269  
Last EDR Contact: 11/16/2020  
Next Scheduled EDR Contact: 03/08/2021  
Data Release Frequency: No Update Planned

### UST NAPA: Closed and Operating Underground Storage Tank Sites

Underground storage tank sites located in Napa county.

Date of Government Version: 09/05/2019  
Date Data Arrived at EDR: 09/09/2019  
Date Made Active in Reports: 10/31/2019  
Number of Days to Update: 52

Source: Napa County Department of Environmental Management  
Telephone: 707-253-4269  
Last EDR Contact: 11/16/2020  
Next Scheduled EDR Contact: 03/08/2021  
Data Release Frequency: No Update Planned

## NEVADA COUNTY:

### CUPA NEVADA: CUPA Facility List

CUPA facility list.

Date of Government Version: 07/29/2020  
Date Data Arrived at EDR: 07/30/2020  
Date Made Active in Reports: 10/13/2020  
Number of Days to Update: 75

Source: Community Development Agency  
Telephone: 530-265-1467  
Last EDR Contact: 10/20/2020  
Next Scheduled EDR Contact: 02/08/2021  
Data Release Frequency: Varies

## ORANGE COUNTY:

### IND\_SITE ORANGE: List of Industrial Site Cleanups

Petroleum and non-petroleum spills.

# GOVERNMENT RECORDS SEARCHED / DATA CURRENCY TRACKING

Date of Government Version: 06/10/2020  
Date Data Arrived at EDR: 08/03/2020  
Date Made Active in Reports: 10/19/2020  
Number of Days to Update: 77

Source: Health Care Agency  
Telephone: 714-834-3446  
Last EDR Contact: 11/02/2020  
Next Scheduled EDR Contact: 02/15/2021  
Data Release Frequency: Annually

LUST ORANGE: List of Underground Storage Tank Cleanups  
Orange County Underground Storage Tank Cleanups (LUST).

Date of Government Version: 07/02/2020  
Date Data Arrived at EDR: 08/05/2020  
Date Made Active in Reports: 10/23/2020  
Number of Days to Update: 79

Source: Health Care Agency  
Telephone: 714-834-3446  
Last EDR Contact: 11/02/2020  
Next Scheduled EDR Contact: 02/15/2021  
Data Release Frequency: Quarterly

UST ORANGE: List of Underground Storage Tank Facilities  
Orange County Underground Storage Tank Facilities (UST).

Date of Government Version: 07/01/2020  
Date Data Arrived at EDR: 08/03/2020  
Date Made Active in Reports: 10/19/2020  
Number of Days to Update: 77

Source: Health Care Agency  
Telephone: 714-834-3446  
Last EDR Contact: 11/03/2020  
Next Scheduled EDR Contact: 02/15/2021  
Data Release Frequency: Quarterly

PLACER COUNTY:

MS PLACER: Master List of Facilities

List includes aboveground tanks, underground tanks and cleanup sites.

Date of Government Version: 11/24/2020  
Date Data Arrived at EDR: 11/24/2020  
Date Made Active in Reports: 11/25/2020  
Number of Days to Update: 1

Source: Placer County Health and Human Services  
Telephone: 530-745-2363  
Last EDR Contact: 11/23/2020  
Next Scheduled EDR Contact: 03/15/2021  
Data Release Frequency: Semi-Annually

PLUMAS COUNTY:

CUPA PLUMAS: CUPA Facility List

Plumas County CUPA Program facilities.

Date of Government Version: 03/31/2019  
Date Data Arrived at EDR: 04/23/2019  
Date Made Active in Reports: 06/26/2019  
Number of Days to Update: 64

Source: Plumas County Environmental Health  
Telephone: 530-283-6355  
Last EDR Contact: 10/13/2020  
Next Scheduled EDR Contact: 02/01/2021  
Data Release Frequency: Varies

RIVERSIDE COUNTY:

LUST RIVERSIDE: Listing of Underground Tank Cleanup Sites  
Riverside County Underground Storage Tank Cleanup Sites (LUST).

Date of Government Version: 10/06/2020  
Date Data Arrived at EDR: 10/07/2020  
Date Made Active in Reports: 11/03/2020  
Number of Days to Update: 27

Source: Department of Environmental Health  
Telephone: 951-358-5055  
Last EDR Contact: 12/09/2020  
Next Scheduled EDR Contact: 03/29/2021  
Data Release Frequency: Quarterly

# GOVERNMENT RECORDS SEARCHED / DATA CURRENCY TRACKING

## UST RIVERSIDE: Underground Storage Tank Tank List

Underground storage tank sites located in Riverside county.

Date of Government Version: 10/06/2020  
Date Data Arrived at EDR: 10/07/2020  
Date Made Active in Reports: 11/03/2020  
Number of Days to Update: 27

Source: Department of Environmental Health  
Telephone: 951-358-5055  
Last EDR Contact: 12/09/2020  
Next Scheduled EDR Contact: 03/29/2021  
Data Release Frequency: Quarterly

## SACRAMENTO COUNTY:

### CS SACRAMENTO: Toxic Site Clean-Up List

List of sites where unauthorized releases of potentially hazardous materials have occurred.

Date of Government Version: 02/18/2020  
Date Data Arrived at EDR: 03/31/2020  
Date Made Active in Reports: 06/15/2020  
Number of Days to Update: 76

Source: Sacramento County Environmental Management  
Telephone: 916-875-8406  
Last EDR Contact: 10/02/2020  
Next Scheduled EDR Contact: 01/11/2021  
Data Release Frequency: Quarterly

### ML SACRAMENTO: Master Hazardous Materials Facility List

Any business that has hazardous materials on site - hazardous material storage sites, underground storage tanks, waste generators.

Date of Government Version: 02/24/2020  
Date Data Arrived at EDR: 03/31/2020  
Date Made Active in Reports: 06/17/2020  
Number of Days to Update: 78

Source: Sacramento County Environmental Management  
Telephone: 916-875-8406  
Last EDR Contact: 10/02/2020  
Next Scheduled EDR Contact: 01/11/2021  
Data Release Frequency: Quarterly

## SAN BENITO COUNTY:

### CUPA SAN BENITO: CUPA Facility List

Cupa facility list

Date of Government Version: 08/04/2020  
Date Data Arrived at EDR: 08/05/2020  
Date Made Active in Reports: 10/22/2020  
Number of Days to Update: 78

Source: San Benito County Environmental Health  
Telephone: N/A  
Last EDR Contact: 10/28/2020  
Next Scheduled EDR Contact: 02/15/2021  
Data Release Frequency: Varies

## SAN BERNARDINO COUNTY:

### PERMITS SAN BERNARDINO: Hazardous Material Permits

This listing includes underground storage tanks, medical waste handlers/generators, hazardous materials handlers, hazardous waste generators, and waste oil generators/handlers.

Date of Government Version: 08/04/2020  
Date Data Arrived at EDR: 08/05/2020  
Date Made Active in Reports: 10/26/2020  
Number of Days to Update: 82

Source: San Bernardino County Fire Department Hazardous Materials Division  
Telephone: 909-387-3041  
Last EDR Contact: 10/28/2020  
Next Scheduled EDR Contact: 02/15/2021  
Data Release Frequency: Quarterly

## SAN DIEGO COUNTY:

# GOVERNMENT RECORDS SEARCHED / DATA CURRENCY TRACKING

## HMMD SAN DIEGO: Hazardous Materials Management Division Database

The database includes: HE58 - This report contains the business name, site address, business phone number, establishment 'H' permit number, type of permit, and the business status. HE17 - In addition to providing the same information provided in the HE58 listing, HE17 provides inspection dates, violations received by the establishment, hazardous waste generated, the quantity, method of storage, treatment/disposal of waste and the hauler, and information on underground storage tanks. Unauthorized Release List - Includes a summary of environmental contamination cases in San Diego County (underground tank cases, non-tank cases, groundwater contamination, and soil contamination are included.)

Date of Government Version: 08/31/2020  
Date Data Arrived at EDR: 08/31/2020  
Date Made Active in Reports: 11/23/2020  
Number of Days to Update: 84

Source: Hazardous Materials Management Division  
Telephone: 619-338-2268  
Last EDR Contact: 12/01/2020  
Next Scheduled EDR Contact: 03/15/2021  
Data Release Frequency: Quarterly

## LF SAN DIEGO: Solid Waste Facilities

San Diego County Solid Waste Facilities.

Date of Government Version: 04/18/2018  
Date Data Arrived at EDR: 04/24/2018  
Date Made Active in Reports: 06/19/2018  
Number of Days to Update: 56

Source: Department of Health Services  
Telephone: 619-338-2209  
Last EDR Contact: 11/16/2020  
Next Scheduled EDR Contact: 02/01/2021  
Data Release Frequency: Varies

## SAN DIEGO CO LOP: Local Oversight Program Listing

A listing of all LOP release sites that are or were under the County of San Diego's jurisdiction. Included are closed or transferred cases, open cases, and cases that did not have a case type indicated. The cases without a case type are mostly complaints; however, some of them could be LOP cases.

Date of Government Version: 07/14/2020  
Date Data Arrived at EDR: 07/16/2020  
Date Made Active in Reports: 09/29/2020  
Number of Days to Update: 75

Source: Department of Environmental Health  
Telephone: 858-505-6874  
Last EDR Contact: 10/13/2020  
Next Scheduled EDR Contact: 02/01/2021  
Data Release Frequency: Varies

## SAN DIEGO CO SAM: Environmental Case Listing

The listing contains all underground tank release cases and projects pertaining to properties contaminated with hazardous substances that are actively under review by the Site Assessment and Mitigation Program.

Date of Government Version: 03/23/2010  
Date Data Arrived at EDR: 06/15/2010  
Date Made Active in Reports: 07/09/2010  
Number of Days to Update: 24

Source: San Diego County Department of Environmental Health  
Telephone: 619-338-2371  
Last EDR Contact: 11/23/2020  
Next Scheduled EDR Contact: 03/15/2021  
Data Release Frequency: No Update Planned

## SAN FRANCISCO COUNTY:

### CUPA SAN FRANCISCO CO: CUPA Facility Listing

Cupa facilities

Date of Government Version: 08/03/2020  
Date Data Arrived at EDR: 08/05/2020  
Date Made Active in Reports: 10/22/2020  
Number of Days to Update: 78

Source: San Francisco County Department of Environmental Health  
Telephone: 415-252-3896  
Last EDR Contact: 10/28/2020  
Next Scheduled EDR Contact: 02/15/2021  
Data Release Frequency: Varies

### LUST SAN FRANCISCO: Local Oversight Facilities

A listing of leaking underground storage tank sites located in San Francisco county.



# GOVERNMENT RECORDS SEARCHED / DATA CURRENCY TRACKING

Date of Government Version: 09/19/2008  
Date Data Arrived at EDR: 09/19/2008  
Date Made Active in Reports: 09/29/2008  
Number of Days to Update: 10

Source: Department Of Public Health San Francisco County  
Telephone: 415-252-3920  
Last EDR Contact: 10/28/2020  
Next Scheduled EDR Contact: 02/15/2021  
Data Release Frequency: No Update Planned

## UST SAN FRANCISCO: Underground Storage Tank Information

Underground storage tank sites located in San Francisco county.

Date of Government Version: 08/03/2020  
Date Data Arrived at EDR: 08/05/2020  
Date Made Active in Reports: 10/26/2020  
Number of Days to Update: 82

Source: Department of Public Health  
Telephone: 415-252-3920  
Last EDR Contact: 10/28/2020  
Next Scheduled EDR Contact: 02/15/2021  
Data Release Frequency: Quarterly

## SAN JOAQUIN COUNTY:

### UST SAN JOAQUIN: San Joaquin Co. UST

A listing of underground storage tank locations in San Joaquin county.

Date of Government Version: 06/22/2018  
Date Data Arrived at EDR: 06/26/2018  
Date Made Active in Reports: 07/11/2018  
Number of Days to Update: 15

Source: Environmental Health Department  
Telephone: N/A  
Last EDR Contact: 12/09/2020  
Next Scheduled EDR Contact: 03/29/2021  
Data Release Frequency: Semi-Annually

## SAN LUIS OBISPO COUNTY:

### CUPA SAN LUIS OBISPO: CUPA Facility List

Cupa Facility List.

Date of Government Version: 07/27/2020  
Date Data Arrived at EDR: 08/12/2020  
Date Made Active in Reports: 10/26/2020  
Number of Days to Update: 75

Source: San Luis Obispo County Public Health Department  
Telephone: 805-781-5596  
Last EDR Contact: 11/11/2020  
Next Scheduled EDR Contact: 03/01/2021  
Data Release Frequency: Varies

## SAN MATEO COUNTY:

### BI SAN MATEO: Business Inventory

List includes Hazardous Materials Business Plan, hazardous waste generators, and underground storage tanks.

Date of Government Version: 02/20/2020  
Date Data Arrived at EDR: 02/20/2020  
Date Made Active in Reports: 04/24/2020  
Number of Days to Update: 64

Source: San Mateo County Environmental Health Services Division  
Telephone: 650-363-1921  
Last EDR Contact: 12/11/2020  
Next Scheduled EDR Contact: 03/22/2021  
Data Release Frequency: Annually

### LUST SAN MATEO: Fuel Leak List

A listing of leaking underground storage tank sites located in San Mateo county.

Date of Government Version: 03/29/2019  
Date Data Arrived at EDR: 03/29/2019  
Date Made Active in Reports: 05/29/2019  
Number of Days to Update: 61

Source: San Mateo County Environmental Health Services Division  
Telephone: 650-363-1921  
Last EDR Contact: 12/01/2020  
Next Scheduled EDR Contact: 03/22/2021  
Data Release Frequency: Semi-Annually

## SANTA BARBARA COUNTY:

# GOVERNMENT RECORDS SEARCHED / DATA CURRENCY TRACKING

## CUPA SANTA BARBARA: CUPA Facility Listing

CUPA Program Listing from the Environmental Health Services division.

Date of Government Version: 09/08/2011  
Date Data Arrived at EDR: 09/09/2011  
Date Made Active in Reports: 10/07/2011  
Number of Days to Update: 28

Source: Santa Barbara County Public Health Department  
Telephone: 805-686-8167  
Last EDR Contact: 11/11/2020  
Next Scheduled EDR Contact: 03/01/2021  
Data Release Frequency: No Update Planned

## SANTA CLARA COUNTY:

### CUPA SANTA CLARA: Cupa Facility List

Cupa facility list

Date of Government Version: 08/20/2020  
Date Data Arrived at EDR: 08/20/2020  
Date Made Active in Reports: 11/09/2020  
Number of Days to Update: 81

Source: Department of Environmental Health  
Telephone: 408-918-1973  
Last EDR Contact: 11/11/2020  
Next Scheduled EDR Contact: 03/01/2021  
Data Release Frequency: Varies

### HIST LUST SANTA CLARA: HIST LUST - Fuel Leak Site Activity Report

A listing of open and closed leaking underground storage tanks. This listing is no longer updated by the county. Leaking underground storage tanks are now handled by the Department of Environmental Health.

Date of Government Version: 03/29/2005  
Date Data Arrived at EDR: 03/30/2005  
Date Made Active in Reports: 04/21/2005  
Number of Days to Update: 22

Source: Santa Clara Valley Water District  
Telephone: 408-265-2600  
Last EDR Contact: 03/23/2009  
Next Scheduled EDR Contact: 06/22/2009  
Data Release Frequency: No Update Planned

### LUST SANTA CLARA: LOP Listing

A listing of leaking underground storage tanks located in Santa Clara county.

Date of Government Version: 03/03/2014  
Date Data Arrived at EDR: 03/05/2014  
Date Made Active in Reports: 03/18/2014  
Number of Days to Update: 13

Source: Department of Environmental Health  
Telephone: 408-918-3417  
Last EDR Contact: 11/16/2020  
Next Scheduled EDR Contact: 03/08/2021  
Data Release Frequency: No Update Planned

### SAN JOSE HAZMAT: Hazardous Material Facilities

Hazardous material facilities, including underground storage tank sites.

Date of Government Version: 07/30/2020  
Date Data Arrived at EDR: 07/31/2020  
Date Made Active in Reports: 10/16/2020  
Number of Days to Update: 77

Source: City of San Jose Fire Department  
Telephone: 408-535-7694  
Last EDR Contact: 10/28/2020  
Next Scheduled EDR Contact: 02/15/2021  
Data Release Frequency: Annually

## SANTA CRUZ COUNTY:

### CUPA SANTA CRUZ: CUPA Facility List

CUPA facility listing.

Date of Government Version: 01/21/2017  
Date Data Arrived at EDR: 02/22/2017  
Date Made Active in Reports: 05/23/2017  
Number of Days to Update: 90

Source: Santa Cruz County Environmental Health  
Telephone: 831-464-2761  
Last EDR Contact: 11/11/2020  
Next Scheduled EDR Contact: 03/01/2021  
Data Release Frequency: Varies

## SHASTA COUNTY:

# GOVERNMENT RECORDS SEARCHED / DATA CURRENCY TRACKING

## CUPA SHASTA: CUPA Facility List Cupa Facility List.

Date of Government Version: 06/15/2017  
Date Data Arrived at EDR: 06/19/2017  
Date Made Active in Reports: 08/09/2017  
Number of Days to Update: 51

Source: Shasta County Department of Resource Management  
Telephone: 530-225-5789  
Last EDR Contact: 11/11/2020  
Next Scheduled EDR Contact: 03/01/2021  
Data Release Frequency: Varies

## SOLANO COUNTY:

### LUST SOLANO: Leaking Underground Storage Tanks

A listing of leaking underground storage tank sites located in Solano county.

Date of Government Version: 06/04/2019  
Date Data Arrived at EDR: 06/06/2019  
Date Made Active in Reports: 08/13/2019  
Number of Days to Update: 68

Source: Solano County Department of Environmental Management  
Telephone: 707-784-6770  
Last EDR Contact: 06/03/2019  
Next Scheduled EDR Contact: 03/15/2021  
Data Release Frequency: Quarterly

### UST SOLANO: Underground Storage Tanks

Underground storage tank sites located in Solano county.

Date of Government Version: 08/25/2020  
Date Data Arrived at EDR: 08/26/2020  
Date Made Active in Reports: 09/16/2020  
Number of Days to Update: 21

Source: Solano County Department of Environmental Management  
Telephone: 707-784-6770  
Last EDR Contact: 12/03/2020  
Next Scheduled EDR Contact: 03/15/2021  
Data Release Frequency: Quarterly

## SONOMA COUNTY:

### CUPA SONOMA: Cupa Facility List Cupa Facility list

Date of Government Version: 07/07/2020  
Date Data Arrived at EDR: 07/08/2020  
Date Made Active in Reports: 09/25/2020  
Number of Days to Update: 79

Source: County of Sonoma Fire & Emergency Services Department  
Telephone: 707-565-1174  
Last EDR Contact: 12/15/2020  
Next Scheduled EDR Contact: 04/05/2021  
Data Release Frequency: Varies

### LUST SONOMA: Leaking Underground Storage Tank Sites

A listing of leaking underground storage tank sites located in Sonoma county.

Date of Government Version: 09/18/2020  
Date Data Arrived at EDR: 09/22/2020  
Date Made Active in Reports: 12/14/2020  
Number of Days to Update: 83

Source: Department of Health Services  
Telephone: 707-565-6565  
Last EDR Contact: 12/15/2020  
Next Scheduled EDR Contact: 04/05/2021  
Data Release Frequency: Quarterly

## STANISLAUS COUNTY:

### CUPA STANISLAUS: CUPA Facility List Cupa facility list

Date of Government Version: 02/04/2020  
Date Data Arrived at EDR: 02/05/2020  
Date Made Active in Reports: 04/15/2020  
Number of Days to Update: 70

Source: Stanislaus County Department of Environmental Protection  
Telephone: 209-525-6751  
Last EDR Contact: 10/02/2020  
Next Scheduled EDR Contact: 01/25/2021  
Data Release Frequency: Varies

## SUTTER COUNTY:

# GOVERNMENT RECORDS SEARCHED / DATA CURRENCY TRACKING

## UST SUTTER: Underground Storage Tanks

Underground storage tank sites located in Sutter county.

Date of Government Version: 08/25/2020  
Date Data Arrived at EDR: 08/26/2020  
Date Made Active in Reports: 11/17/2020  
Number of Days to Update: 83

Source: Sutter County Environmental Health Services  
Telephone: 530-822-7500  
Last EDR Contact: 11/23/2020  
Next Scheduled EDR Contact: 03/15/2021  
Data Release Frequency: Semi-Annually

## TEHAMA COUNTY:

### CUPA TEHAMA: CUPA Facility List

Cupa facilities

Date of Government Version: 08/11/2020  
Date Data Arrived at EDR: 08/12/2020  
Date Made Active in Reports: 10/26/2020  
Number of Days to Update: 75

Source: Tehama County Department of Environmental Health  
Telephone: 530-527-8020  
Last EDR Contact: 11/11/2020  
Next Scheduled EDR Contact: 02/15/2021  
Data Release Frequency: Varies

## TRINITY COUNTY:

### CUPA TRINITY: CUPA Facility List

Cupa facility list

Date of Government Version: 07/14/2020  
Date Data Arrived at EDR: 07/16/2020  
Date Made Active in Reports: 09/29/2020  
Number of Days to Update: 75

Source: Department of Toxic Substances Control  
Telephone: 760-352-0381  
Last EDR Contact: 10/13/2020  
Next Scheduled EDR Contact: 02/01/2021  
Data Release Frequency: Varies

## TULARE COUNTY:

### CUPA TULARE: CUPA Facility List

Cupa program facilities

Date of Government Version: 08/06/2020  
Date Data Arrived at EDR: 08/06/2020  
Date Made Active in Reports: 10/26/2020  
Number of Days to Update: 81

Source: Tulare County Environmental Health Services Division  
Telephone: 559-624-7400  
Last EDR Contact: 10/28/2020  
Next Scheduled EDR Contact: 02/15/2021  
Data Release Frequency: Varies

## TUOLUMNE COUNTY:

### CUPA TUOLUMNE: CUPA Facility List

Cupa facility list

Date of Government Version: 04/23/2018  
Date Data Arrived at EDR: 04/25/2018  
Date Made Active in Reports: 06/25/2018  
Number of Days to Update: 61

Source: Division of Environmental Health  
Telephone: 209-533-5633  
Last EDR Contact: 10/13/2020  
Next Scheduled EDR Contact: 02/01/2021  
Data Release Frequency: Varies

## VENTURA COUNTY:

# GOVERNMENT RECORDS SEARCHED / DATA CURRENCY TRACKING

## BWT VENTURA: Business Plan, Hazardous Waste Producers, and Operating Underground Tanks

The BWT list indicates by site address whether the Environmental Health Division has Business Plan (B), Waste Producer (W), and/or Underground Tank (T) information.

Date of Government Version: 07/10/2020	Source: Ventura County Environmental Health Division
Date Data Arrived at EDR: 07/22/2020	Telephone: 805-654-2813
Date Made Active in Reports: 10/08/2020	Last EDR Contact: 10/19/2020
Number of Days to Update: 78	Next Scheduled EDR Contact: 02/01/2021
	Data Release Frequency: Quarterly

## LF VENTURA: Inventory of Illegal Abandoned and Inactive Sites

Ventura County Inventory of Closed, Illegal Abandoned, and Inactive Sites.

Date of Government Version: 12/01/2011	Source: Environmental Health Division
Date Data Arrived at EDR: 12/01/2011	Telephone: 805-654-2813
Date Made Active in Reports: 01/19/2012	Last EDR Contact: 09/23/2020
Number of Days to Update: 49	Next Scheduled EDR Contact: 01/11/2021
	Data Release Frequency: No Update Planned

## LUST VENTURA: Listing of Underground Tank Cleanup Sites

Ventura County Underground Storage Tank Cleanup Sites (LUST).

Date of Government Version: 05/29/2008	Source: Environmental Health Division
Date Data Arrived at EDR: 06/24/2008	Telephone: 805-654-2813
Date Made Active in Reports: 07/31/2008	Last EDR Contact: 11/05/2020
Number of Days to Update: 37	Next Scheduled EDR Contact: 02/22/2021
	Data Release Frequency: No Update Planned

## MED WASTE VENTURA: Medical Waste Program List

To protect public health and safety and the environment from potential exposure to disease causing agents, the Environmental Health Division Medical Waste Program regulates the generation, handling, storage, treatment and disposal of medical waste throughout the County.

Date of Government Version: 07/10/2020	Source: Ventura County Resource Management Agency
Date Data Arrived at EDR: 07/22/2020	Telephone: 805-654-2813
Date Made Active in Reports: 10/07/2020	Last EDR Contact: 10/19/2020
Number of Days to Update: 77	Next Scheduled EDR Contact: 02/01/2021
	Data Release Frequency: Quarterly

## UST VENTURA: Underground Tank Closed Sites List

Ventura County Operating Underground Storage Tank Sites (UST)/Underground Tank Closed Sites List.

Date of Government Version: 08/26/2020	Source: Environmental Health Division
Date Data Arrived at EDR: 09/08/2020	Telephone: 805-654-2813
Date Made Active in Reports: 12/01/2020	Last EDR Contact: 12/08/2020
Number of Days to Update: 84	Next Scheduled EDR Contact: 03/22/2021
	Data Release Frequency: Quarterly

## YOLO COUNTY:

### UST YOLO: Underground Storage Tank Comprehensive Facility Report

Underground storage tank sites located in Yolo county.

Date of Government Version: 06/23/2020	Source: Yolo County Department of Health
Date Data Arrived at EDR: 06/29/2020	Telephone: 530-666-8646
Date Made Active in Reports: 09/15/2020	Last EDR Contact: 10/07/2020
Number of Days to Update: 78	Next Scheduled EDR Contact: 01/11/2021
	Data Release Frequency: Annually

## YUBA COUNTY:

# GOVERNMENT RECORDS SEARCHED / DATA CURRENCY TRACKING

## CUPA YUBA: CUPA Facility List

CUPA facility listing for Yuba County.

Date of Government Version: 08/06/2020  
Date Data Arrived at EDR: 08/07/2020  
Date Made Active in Reports: 10/26/2020  
Number of Days to Update: 80

Source: Yuba County Environmental Health Department  
Telephone: 530-749-7523  
Last EDR Contact: 11/03/2020  
Next Scheduled EDR Contact: 02/08/2021  
Data Release Frequency: Varies

## OTHER DATABASE(S)

Depending on the geographic area covered by this report, the data provided in these specialty databases may or may not be complete. For example, the existence of wetlands information data in a specific report does not mean that all wetlands in the area covered by the report are included. Moreover, the absence of any reported wetlands information does not necessarily mean that wetlands do not exist in the area covered by the report.

## CT MANIFEST: Hazardous Waste Manifest Data

Facility and manifest data. Manifest is a document that lists and tracks hazardous waste from the generator through transporters to a tsd facility.

Date of Government Version: 08/10/2020  
Date Data Arrived at EDR: 10/20/2020  
Date Made Active in Reports: 11/02/2020  
Number of Days to Update: 13

Source: Department of Energy & Environmental Protection  
Telephone: 860-424-3375  
Last EDR Contact: 11/09/2020  
Next Scheduled EDR Contact: 02/22/2021  
Data Release Frequency: No Update Planned

## NJ MANIFEST: Manifest Information

Hazardous waste manifest information.

Date of Government Version: 12/31/2018  
Date Data Arrived at EDR: 04/10/2019  
Date Made Active in Reports: 05/16/2019  
Number of Days to Update: 36

Source: Department of Environmental Protection  
Telephone: N/A  
Last EDR Contact: 10/09/2020  
Next Scheduled EDR Contact: 01/18/2021  
Data Release Frequency: Annually

## NY MANIFEST: Facility and Manifest Data

Manifest is a document that lists and tracks hazardous waste from the generator through transporters to a TSD facility.

Date of Government Version: 01/01/2019  
Date Data Arrived at EDR: 04/29/2020  
Date Made Active in Reports: 07/10/2020  
Number of Days to Update: 72

Source: Department of Environmental Conservation  
Telephone: 518-402-8651  
Last EDR Contact: 10/30/2020  
Next Scheduled EDR Contact: 02/08/2021  
Data Release Frequency: Quarterly

## PA MANIFEST: Manifest Information

Hazardous waste manifest information.

Date of Government Version: 06/30/2018  
Date Data Arrived at EDR: 07/19/2019  
Date Made Active in Reports: 09/10/2019  
Number of Days to Update: 53

Source: Department of Environmental Protection  
Telephone: 717-783-8990  
Last EDR Contact: 10/07/2020  
Next Scheduled EDR Contact: 01/25/2021  
Data Release Frequency: Annually

## RI MANIFEST: Manifest information

Hazardous waste manifest information

Date of Government Version: 12/31/2018  
Date Data Arrived at EDR: 10/02/2019  
Date Made Active in Reports: 12/10/2019  
Number of Days to Update: 69

Source: Department of Environmental Management  
Telephone: 401-222-2797  
Last EDR Contact: 11/11/2020  
Next Scheduled EDR Contact: 03/01/2021  
Data Release Frequency: Annually

# GOVERNMENT RECORDS SEARCHED / DATA CURRENCY TRACKING

## WI MANIFEST: Manifest Information

Hazardous waste manifest information.

Date of Government Version: 05/31/2018  
Date Data Arrived at EDR: 06/19/2019  
Date Made Active in Reports: 09/03/2019  
Number of Days to Update: 76

Source: Department of Natural Resources  
Telephone: N/A  
Last EDR Contact: 12/03/2020  
Next Scheduled EDR Contact: 03/22/2021  
Data Release Frequency: Annually

## Oil/Gas Pipelines

Source: Endeavor Business Media

Petroleum Bundle (Crude Oil, Refined Products, Petrochemicals, Gas Liquids (LPG/NGL), and Specialty Gases (Miscellaneous)) N = Natural Gas Bundle (Natural Gas, Gas Liquids (LPG/NGL), and Specialty Gases (Miscellaneous)). This map includes information copyrighted by Endeavor Business Media. This information is provided on a best effort basis and Endeavor Business Media does not guarantee its accuracy nor warrant its fitness for any particular purpose. Such information has been reprinted with the permission of Endeavor Business Media.

## Electric Power Transmission Line Data

Source: Endeavor Business Media

This map includes information copyrighted by Endeavor Business Media. This information is provided on a best effort basis and Endeavor Business Media does not guarantee its accuracy nor warrant its fitness for any particular purpose. Such information has been reprinted with the permission of Endeavor Business Media.

**Sensitive Receptors:** There are individuals deemed sensitive receptors due to their fragile immune systems and special sensitivity to environmental discharges. These sensitive receptors typically include the elderly, the sick, and children. While the location of all sensitive receptors cannot be determined, EDR indicates those buildings and facilities - schools, daycares, hospitals, medical centers, and nursing homes - where individuals who are sensitive receptors are likely to be located.

## AHA Hospitals:

Source: American Hospital Association, Inc.  
Telephone: 312-280-5991

The database includes a listing of hospitals based on the American Hospital Association's annual survey of hospitals.

## Medical Centers: Provider of Services Listing

Source: Centers for Medicare & Medicaid Services  
Telephone: 410-786-3000

A listing of hospitals with Medicare provider number, produced by Centers of Medicare & Medicaid Services, a federal agency within the U.S. Department of Health and Human Services.

## Nursing Homes

Source: National Institutes of Health  
Telephone: 301-594-6248

Information on Medicare and Medicaid certified nursing homes in the United States.

## Public Schools

Source: National Center for Education Statistics  
Telephone: 202-502-7300

The National Center for Education Statistics' primary database on elementary and secondary public education in the United States. It is a comprehensive, annual, national statistical database of all public elementary and secondary schools and school districts, which contains data that are comparable across all states.

## Private Schools

Source: National Center for Education Statistics  
Telephone: 202-502-7300

The National Center for Education Statistics' primary database on private school locations in the United States.

## Daycare Centers: Licensed Facilities

Source: Department of Social Services  
Telephone: 916-657-4041

**Flood Zone Data:** This data was obtained from the Federal Emergency Management Agency (FEMA). It depicts 100-year and 500-year flood zones as defined by FEMA. It includes the National Flood Hazard Layer (NFHL) which incorporates Flood Insurance Rate Map (FIRM) data and Q3 data from FEMA in areas not covered by NFHL.

Source: FEMA  
Telephone: 877-336-2627  
Date of Government Version: 2003, 2015

## GOVERNMENT RECORDS SEARCHED / DATA CURRENCY TRACKING

NWI: National Wetlands Inventory. This data, available in select counties across the country, was obtained by EDR in 2002, 2005 and 2010 from the U.S. Fish and Wildlife Service.

State Wetlands Data: Wetland Inventory  
Source: Department of Fish and Wildlife  
Telephone: 916-445-0411

Current USGS 7.5 Minute Topographic Map  
Source: U.S. Geological Survey

### **STREET AND ADDRESS INFORMATION**

© 2015 TomTom North America, Inc. All rights reserved. This material is proprietary and the subject of copyright protection and other intellectual property rights owned by or licensed to Tele Atlas North America, Inc. The use of this material is subject to the terms of a license agreement. You will be held liable for any unauthorized copying or disclosure of this material.



## GEOCHECK® - PHYSICAL SETTING SOURCE ADDENDUM

### TARGET PROPERTY ADDRESS

APN 479-140-022  
CORTTONWOOD AVENUE/PERRIS BOULEVARD  
MORENO VALLEY, CA 92553

### TARGET PROPERTY COORDINATES

Latitude (North):	33.925507 - 33° 55' 31.83"
Longitude (West):	117.223156 - 117° 13' 23.36"
Universal Tranverse Mercator:	Zone 11
UTM X (Meters):	479373.6
UTM Y (Meters):	3753724.5
Elevation:	1590 ft. above sea level

### USGS TOPOGRAPHIC MAP

Target Property Map:	5641326 SUNNYMEAD, CA
Version Date:	2012

EDR's GeoCheck Physical Setting Source Addendum is provided to assist the environmental professional in forming an opinion about the impact of potential contaminant migration.

Assessment of the impact of contaminant migration generally has two principle investigative components:

1. Groundwater flow direction, and
2. Groundwater flow velocity.

Groundwater flow direction may be impacted by surface topography, hydrology, hydrogeology, characteristics of the soil, and nearby wells. Groundwater flow velocity is generally impacted by the nature of the geologic strata.

# GEOCHECK® - PHYSICAL SETTING SOURCE SUMMARY

## GROUNDWATER FLOW DIRECTION INFORMATION

Groundwater flow direction for a particular site is best determined by a qualified environmental professional using site-specific well data. If such data is not reasonably ascertainable, it may be necessary to rely on other sources of information, such as surface topographic information, hydrologic information, hydrogeologic data collected on nearby properties, and regional groundwater flow information (from deep aquifers).

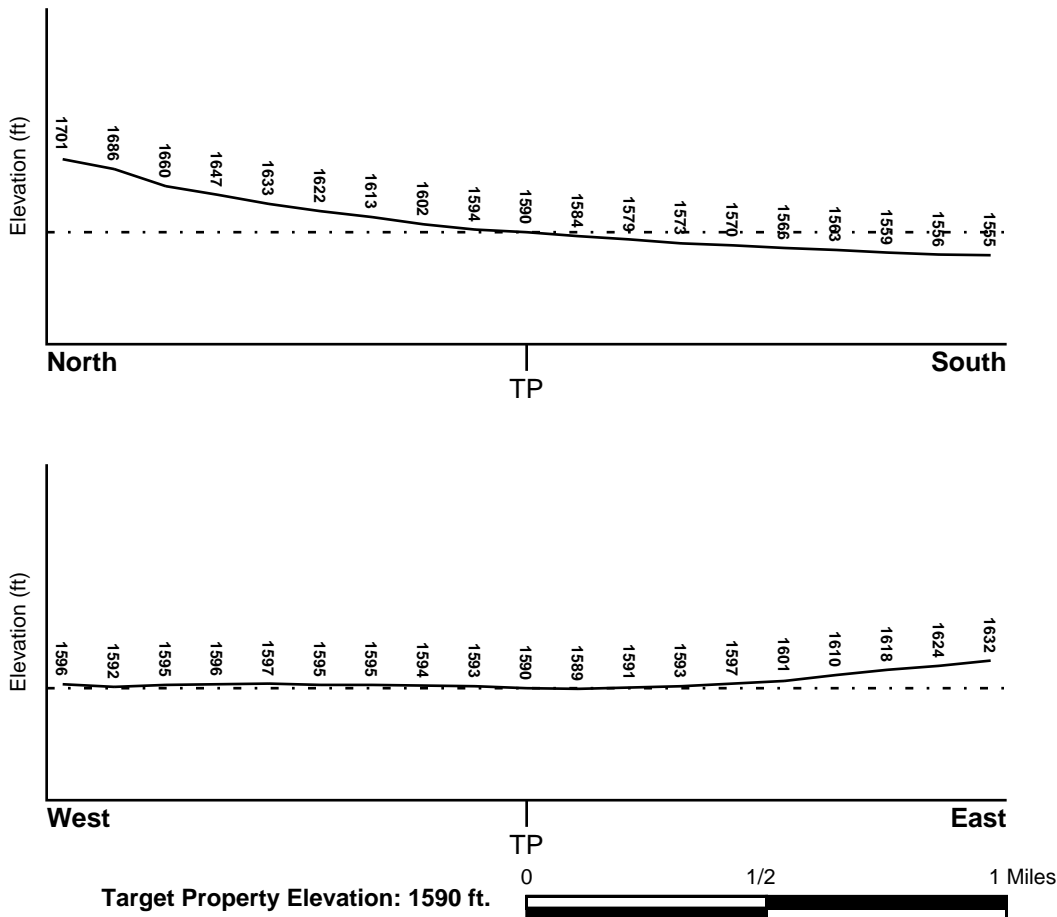
## TOPOGRAPHIC INFORMATION

Surface topography may be indicative of the direction of surficial groundwater flow. This information can be used to assist the environmental professional in forming an opinion about the impact of nearby contaminated properties or, should contamination exist on the target property, what downgradient sites might be impacted.

## TARGET PROPERTY TOPOGRAPHY

General Topographic Gradient: General South

## SURROUNDING TOPOGRAPHY: ELEVATION PROFILES



Source: Topography has been determined from the USGS 7.5' Digital Elevation Model and should be evaluated on a relative (not an absolute) basis. Relative elevation information between sites of close proximity should be field verified.

# GEOCHECK® - PHYSICAL SETTING SOURCE SUMMARY

## HYDROLOGIC INFORMATION

Surface water can act as a hydrologic barrier to groundwater flow. Such hydrologic information can be used to assist the environmental professional in forming an opinion about the impact of nearby contaminated properties or, should contamination exist on the target property, what downgradient sites might be impacted.

Refer to the Physical Setting Source Map following this summary for hydrologic information (major waterways and bodies of water).

## FEMA FLOOD ZONE

<u>Flood Plain Panel at Target Property</u>	<u>FEMA Source Type</u>
06065C0761G	FEMA FIRM Flood data
<u>Additional Panels in search area:</u>	<u>FEMA Source Type</u>
06065C0755G	FEMA FIRM Flood data
06065C0753G	FEMA FIRM Flood data
06065C0765G	FEMA FIRM Flood data

## NATIONAL WETLAND INVENTORY

<u>NWI Quad at Target Property</u>	<u>NWI Electronic Data Coverage</u>
NOT AVAILABLE	YES - refer to the Overview Map and Detail Map

## HYDROGEOLOGIC INFORMATION

Hydrogeologic information obtained by installation of wells on a specific site can often be an indicator of groundwater flow direction in the immediate area. Such hydrogeologic information can be used to assist the environmental professional in forming an opinion about the impact of nearby contaminated properties or, should contamination exist on the target property, what downgradient sites might be impacted.

### *Site-Specific Hydrogeological Data\*:*

Search Radius:	1.25 miles
Status:	Not found

## AQUIFLOW®

Search Radius: 1.000 Mile.

EDR has developed the AQUIFLOW Information System to provide data on the general direction of groundwater flow at specific points. EDR has reviewed reports submitted by environmental professionals to regulatory authorities at select sites and has extracted the date of the report, groundwater flow direction as determined hydrogeologically, and the depth to water table.

<u>MAP ID</u>	<u>LOCATION FROM TP</u>	<u>GENERAL DIRECTION GROUNDWATER FLOW</u>
B19	1/2 - 1 Mile SSW	Not Reported
B20	1/2 - 1 Mile SSW	Not Reported
1G	1/2 - 1 Mile SSW	Not Reported
2G	1/2 - 1 Mile SSW	Not Reported

For additional site information, refer to Physical Setting Source Map Findings.

## GEOCHECK® - PHYSICAL SETTING SOURCE SUMMARY

### GROUNDWATER FLOW VELOCITY INFORMATION

Groundwater flow velocity information for a particular site is best determined by a qualified environmental professional using site specific geologic and soil strata data. If such data are not reasonably ascertainable, it may be necessary to rely on other sources of information, including geologic age identification, rock stratigraphic unit and soil characteristics data collected on nearby properties and regional soil information. In general, contaminant plumes move more quickly through sandy-gravelly types of soils than silty-clayey types of soils.

### GEOLOGIC INFORMATION IN GENERAL AREA OF TARGET PROPERTY

Geologic information can be used by the environmental professional in forming an opinion about the relative speed at which contaminant migration may be occurring.

#### **ROCK STRATIGRAPHIC UNIT**

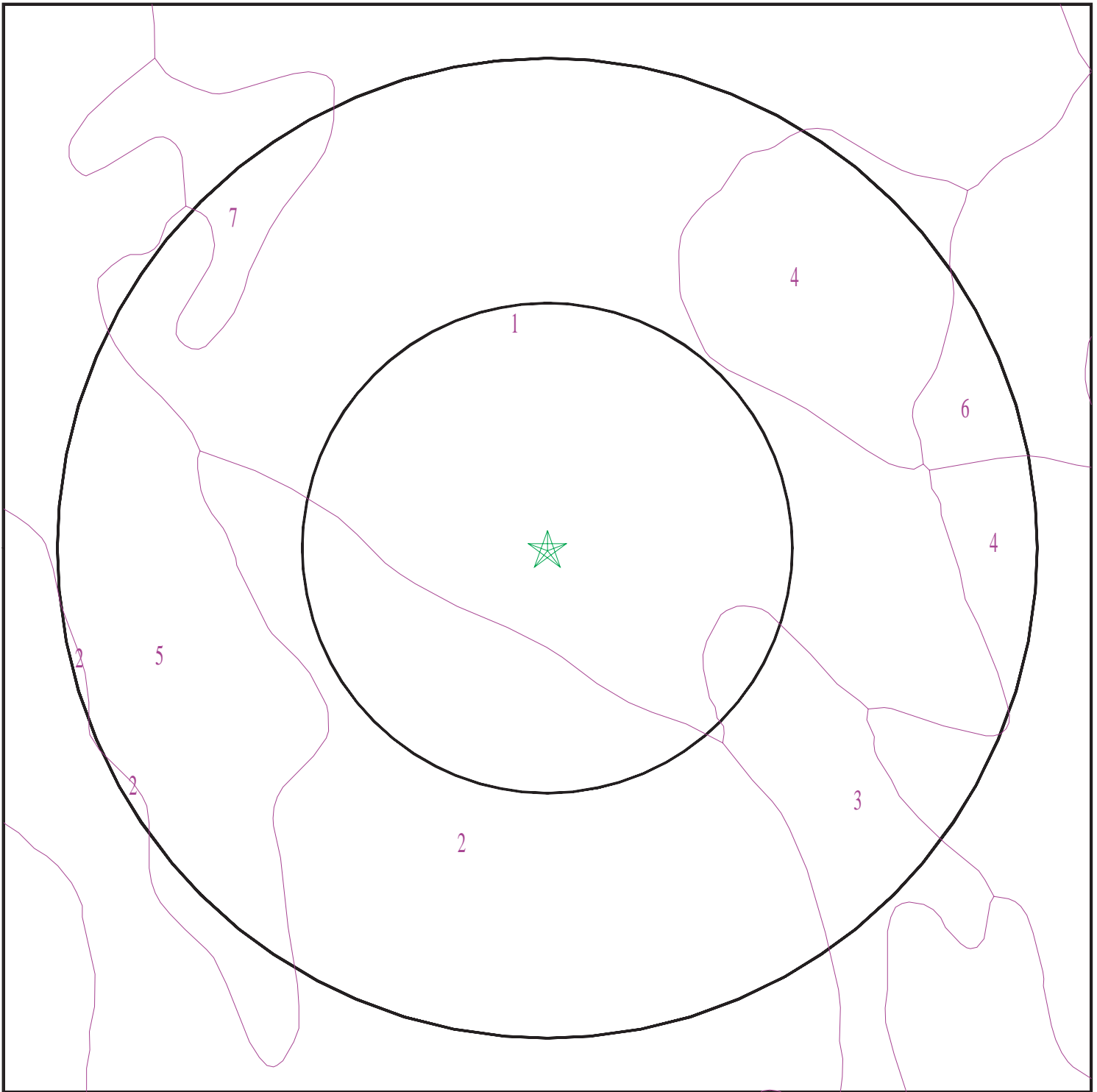
Era: Mesozoic  
System: Cretaceous  
Series: Cretaceous granitic rocks  
Code: Kg *(decoded above as Era, System & Series)*

#### **GEOLOGIC AGE IDENTIFICATION**

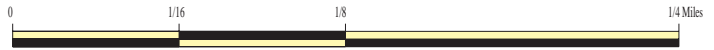
Category: Plutonic and Intrusive Rocks

Geologic Age and Rock Stratigraphic Unit Source: P.G. Schruben, R.E. Arndt and W.J. Bawiec, Geology of the Conterminous U.S. at 1:2,500,000 Scale - a digital representation of the 1974 P.B. King and H.M. Beikman Map, USGS Digital Data Series DDS - 11 (1994).

# SSURGO SOIL MAP - 6305822.2s



- ★ Target Property
- SSURGO Soil
- Water



SITE NAME: APN 479-140-022  
ADDRESS: Corttonwood Avenue/Perris Boulevard  
Moreno Valley CA 92553  
LAT/LONG: 33.925507 / 117.223156

CLIENT: Geotek  
CONTACT: Anna M. Scott  
INQUIRY #: 6305822.2s  
DATE: December 17, 2020 2:46 pm

# GEOCHECK® - PHYSICAL SETTING SOURCE SUMMARY

## DOMINANT SOIL COMPOSITION IN GENERAL AREA OF TARGET PROPERTY

The U.S. Department of Agriculture's (USDA) Soil Conservation Service (SCS) leads the National Cooperative Soil Survey (NCSS) and is responsible for collecting, storing, maintaining and distributing soil survey information for privately owned lands in the United States. A soil map in a soil survey is a representation of soil patterns in a landscape. The following information is based on Soil Conservation Service SSURGO data.

### Soil Map ID: 1

Soil Component Name: RAMONA

Soil Surface Texture: sandy loam

Hydrologic Group: Class B - Moderate infiltration rates. Deep and moderately deep, moderately well and well drained soils with moderately coarse textures.

Soil Drainage Class: Well drained

Hydric Status: Not hydric

Corrosion Potential - Uncoated Steel: Moderate

Depth to Bedrock Min: > 0 inches

Depth to Watertable Min: > 0 inches

Soil Layer Information							
Layer	Boundary		Soil Texture Class	Classification		Saturated hydraulic conductivity micro m/sec	Soil Reaction (pH)
	Upper	Lower		AASHTO Group	Unified Soil		
1	0 inches	14 inches	sandy loam	Granular materials (35 pct. or less passing No. 200), Silty, or Clayey Gravel and Sand.	COARSE-GRAINED SOILS, Sands, Sands with fines, Clayey sand. COARSE-GRAINED SOILS, Sands, Sands with fines, Silty Sand.	Max: 4 Min: 1.4	Max: 8.4 Min: 6.6
2	14 inches	22 inches	fine sandy loam	Granular materials (35 pct. or less passing No. 200), Silty, or Clayey Gravel and Sand.	COARSE-GRAINED SOILS, Sands, Sands with fines, Clayey sand. COARSE-GRAINED SOILS, Sands, Sands with fines, Silty Sand.	Max: 4 Min: 1.4	Max: 8.4 Min: 6.6
3	22 inches	68 inches	sandy clay loam	Granular materials (35 pct. or less passing No. 200), Silty, or Clayey Gravel and Sand.	COARSE-GRAINED SOILS, Sands, Sands with fines, Clayey sand. COARSE-GRAINED SOILS, Sands, Sands with fines, Silty Sand.	Max: 4 Min: 1.4	Max: 8.4 Min: 6.6

## GEOCHECK® - PHYSICAL SETTING SOURCE SUMMARY

Soil Layer Information							
Layer	Boundary		Soil Texture Class	Classification		Saturated hydraulic conductivity micro m/sec	Soil Reaction (pH)
	Upper	Lower		AASHTO Group	Unified Soil		
4	68 inches	74 inches	gravelly sandy loam	Granular materials (35 pct. or less passing No. 200), Silty, or Clayey Gravel and Sand.	COARSE-GRAINED SOILS, Sands, Sands with fines, Clayey sand. COARSE-GRAINED SOILS, Sands, Sands with fines, Silty Sand.	Max: 4 Min: 1.4	Max: 8.4 Min: 6.6

### Soil Map ID: 2

Soil Component Name: PACHAPPA

Soil Surface Texture: fine sandy loam

Hydrologic Group: Class B - Moderate infiltration rates. Deep and moderately deep, moderately well and well drained soils with moderately coarse textures.

Soil Drainage Class: Well drained

Hydric Status: Not hydric

Corrosion Potential - Uncoated Steel: Low

Depth to Bedrock Min: > 0 inches

Depth to Watertable Min: > 0 inches

Soil Layer Information							
Layer	Boundary		Soil Texture Class	Classification		Saturated hydraulic conductivity micro m/sec	Soil Reaction (pH)
	Upper	Lower		AASHTO Group	Unified Soil		
1	0 inches	20 inches	fine sandy loam	Silt-Clay Materials (more than 35 pct. passing No. 200), Silty Soils.	COARSE-GRAINED SOILS, Sands, Sands with fines, Silty Sand.	Max: 14 Min: 4	Max: 8.4 Min: 6.6
2	20 inches	40 inches	loam	Silt-Clay Materials (more than 35 pct. passing No. 200), Silty Soils.	COARSE-GRAINED SOILS, Sands, Sands with fines, Silty Sand.	Max: 14 Min: 4	Max: 8.4 Min: 6.6

## GEOCHECK® - PHYSICAL SETTING SOURCE SUMMARY

Soil Layer Information							
Layer	Boundary		Soil Texture Class	Classification		Saturated hydraulic conductivity micro m/sec	Soil Reaction (pH)
	Upper	Lower		AASHTO Group	Unified Soil		
3	40 inches	62 inches	fine sandy loam	Silt-Clay Materials (more than 35 pct. passing No. 200), Silty Soils.	COARSE-GRAINED SOILS, Sands, Sands with fines, Silty Sand.	Max: 14 Min: 4	Max: 8.4 Min: 6.6

### Soil Map ID: 3

Soil Component Name: EXETER

Soil Surface Texture: sandy loam

Hydrologic Group: Class B - Moderate infiltration rates. Deep and moderately deep, moderately well and well drained soils with moderately coarse textures.

Soil Drainage Class: Well drained

Hydric Status: Not hydric

Corrosion Potential - Uncoated Steel: High

Depth to Bedrock Min: > 0 inches

Depth to Watertable Min: > 0 inches

Soil Layer Information							
Layer	Boundary		Soil Texture Class	Classification		Saturated hydraulic conductivity micro m/sec	Soil Reaction (pH)
	Upper	Lower		AASHTO Group	Unified Soil		
1	0 inches	16 inches	sandy loam	Silt-Clay Materials (more than 35 pct. passing No. 200), Silty Soils.	FINE-GRAINED SOILS, Silts and Clays (liquid limit less than 50%), silt.	Max: 4 Min: 1.4	Max: 8.4 Min: 7.4
2	16 inches	37 inches	sandy clay loam	Silt-Clay Materials (more than 35 pct. passing No. 200), Silty Soils.	FINE-GRAINED SOILS, Silts and Clays (liquid limit less than 50%), silt.	Max: 4 Min: 1.4	Max: 8.4 Min: 7.4



## GEOCHECK® - PHYSICAL SETTING SOURCE SUMMARY

Soil Layer Information							
Layer	Boundary		Soil Texture Class	Classification		Saturated hydraulic conductivity micro m/sec	Soil Reaction (pH)
	Upper	Lower		AASHTO Group	Unified Soil		
3	37 inches	50 inches	indurated	Silt-Clay Materials (more than 35 pct. passing No. 200), Silty Soils.	FINE-GRAINED SOILS, Silts and Clays (liquid limit less than 50%), silt.	Max: 4 Min: 1.4	Max: 8.4 Min: 7.4
4	50 inches	59 inches	stratified sandy loam to silt loam	Silt-Clay Materials (more than 35 pct. passing No. 200), Silty Soils.	FINE-GRAINED SOILS, Silts and Clays (liquid limit less than 50%), silt.	Max: 4 Min: 1.4	Max: 8.4 Min: 7.4

### Soil Map ID: 4

Soil Component Name: GREENFIELD

Soil Surface Texture: sandy loam

Hydrologic Group: Class B - Moderate infiltration rates. Deep and moderately deep, moderately well and well drained soils with moderately coarse textures.

Soil Drainage Class: Well drained

Hydric Status: Not hydric

Corrosion Potential - Uncoated Steel: Low

Depth to Bedrock Min: > 0 inches

Depth to Watertable Min: > 0 inches

Soil Layer Information							
Layer	Boundary		Soil Texture Class	Classification		Saturated hydraulic conductivity micro m/sec	Soil Reaction (pH)
	Upper	Lower		AASHTO Group	Unified Soil		
1	0 inches	25 inches	sandy loam	Granular materials (35 pct. or less passing No. 200), Silty, or Clayey Gravel and Sand.	COARSE-GRAINED SOILS, Sands, Sands with fines, Silty Sand.	Max: 42 Min: 14	Max: 8.4 Min: 6.6

## GEOCHECK® - PHYSICAL SETTING SOURCE SUMMARY

Soil Layer Information							
Layer	Boundary		Soil Texture Class	Classification		Saturated hydraulic conductivity micro m/sec	Soil Reaction (pH)
	Upper	Lower		AASHTO Group	Unified Soil		
2	25 inches	42 inches	fine sandy loam	Granular materials (35 pct. or less passing No. 200), Silty, or Clayey Gravel and Sand.	COARSE-GRAINED SOILS, Sands, Sands with fines, Silty Sand.	Max: 42 Min: 14	Max: 8.4 Min: 6.6
3	42 inches	59 inches	loam	Granular materials (35 pct. or less passing No. 200), Silty, or Clayey Gravel and Sand.	COARSE-GRAINED SOILS, Sands, Sands with fines, Silty Sand.	Max: 42 Min: 14	Max: 8.4 Min: 6.6
4	59 inches	72 inches	stratified loamy sand to sandy loam	Granular materials (35 pct. or less passing No. 200), Silty, or Clayey Gravel and Sand.	COARSE-GRAINED SOILS, Sands, Sands with fines, Silty Sand.	Max: 42 Min: 14	Max: 8.4 Min: 6.6

### Soil Map ID: 5

Soil Component Name: HANFORD

Soil Surface Texture: coarse sandy loam

Hydrologic Group: Class B - Moderate infiltration rates. Deep and moderately deep, moderately well and well drained soils with moderately coarse textures.

Soil Drainage Class: Well drained

Hydric Status: Not hydric

Corrosion Potential - Uncoated Steel: Low

Depth to Bedrock Min: > 0 inches

Depth to Watertable Min: > 0 inches

## GEOCHECK® - PHYSICAL SETTING SOURCE SUMMARY

Soil Layer Information							
Layer	Boundary		Soil Texture Class	Classification		Saturated hydraulic conductivity micro m/sec	Soil Reaction (pH)
	Upper	Lower		AASHTO Group	Unified Soil		
1	0 inches	7 inches	coarse sandy loam	Silt-Clay Materials (more than 35 pct. passing No. 200), Silty Soils.	COARSE-GRAINED SOILS, Sands, Sands with fines, Silty Sand.	Max: 141 Min: 42	Max: 7.8 Min: 5.6
2	7 inches	40 inches	fine sandy loam	Silt-Clay Materials (more than 35 pct. passing No. 200), Silty Soils.	COARSE-GRAINED SOILS, Sands, Sands with fines, Silty Sand.	Max: 141 Min: 42	Max: 7.8 Min: 5.6
3	40 inches	59 inches	stratified loamy sand to coarse sandy loam	Silt-Clay Materials (more than 35 pct. passing No. 200), Silty Soils.	COARSE-GRAINED SOILS, Sands, Sands with fines, Silty Sand.	Max: 141 Min: 42	Max: 7.8 Min: 5.6

### Soil Map ID: 6

Soil Component Name: MONSERATE

Soil Surface Texture: sandy loam

Hydrologic Group: Class C - Slow infiltration rates. Soils with layers impeding downward movement of water, or soils with moderately fine or fine textures.

Soil Drainage Class: Well drained

Hydric Status: Not hydric

Corrosion Potential - Uncoated Steel: Low

Depth to Bedrock Min: > 0 inches

Depth to Watertable Min: > 0 inches

## GEOCHECK® - PHYSICAL SETTING SOURCE SUMMARY

Soil Layer Information							
Layer	Boundary		Soil Texture Class	Classification		Saturated hydraulic conductivity micro m/sec	Soil Reaction (pH)
	Upper	Lower		AASHTO Group	Unified Soil		
1	0 inches	9 inches	sandy loam	Silt-Clay Materials (more than 35 pct. passing No. 200), Silty Soils.	COARSE-GRAINED SOILS, Sands, Sands with fines, Silty Sand.	Max: 14 Min: 4	Max: 8.4 Min: 6.6
2	9 inches	27 inches	sandy clay loam	Silt-Clay Materials (more than 35 pct. passing No. 200), Silty Soils.	COARSE-GRAINED SOILS, Sands, Sands with fines, Silty Sand.	Max: 14 Min: 4	Max: 8.4 Min: 6.6
3	27 inches	44 inches	indurated	Silt-Clay Materials (more than 35 pct. passing No. 200), Silty Soils.	COARSE-GRAINED SOILS, Sands, Sands with fines, Silty Sand.	Max: 14 Min: 4	Max: 8.4 Min: 6.6
4	44 inches	57 inches	cemented	Silt-Clay Materials (more than 35 pct. passing No. 200), Silty Soils.	COARSE-GRAINED SOILS, Sands, Sands with fines, Silty Sand.	Max: 14 Min: 4	Max: 8.4 Min: 6.6
5	57 inches	70 inches	loamy coarse sand	Silt-Clay Materials (more than 35 pct. passing No. 200), Silty Soils.	COARSE-GRAINED SOILS, Sands, Sands with fines, Silty Sand.	Max: 14 Min: 4	Max: 8.4 Min: 6.6

### Soil Map ID: 7

Soil Component Name: RAMONA

Soil Surface Texture: sandy loam

Hydrologic Group: Class B - Moderate infiltration rates. Deep and moderately deep, moderately well and well drained soils with moderately coarse textures.

Soil Drainage Class: Well drained

Hydric Status: Not hydric

Corrosion Potential - Uncoated Steel: Moderate

Depth to Bedrock Min: > 0 inches

Depth to Watertable Min: > 0 inches

## GEOCHECK® - PHYSICAL SETTING SOURCE SUMMARY

Soil Layer Information							
Layer	Boundary		Soil Texture Class	Classification		Saturated hydraulic conductivity micro m/sec	Soil Reaction (pH)
	Upper	Lower		AASHTO Group	Unified Soil		
1	0 inches	14 inches	sandy loam	Granular materials (35 pct. or less passing No. 200), Silty, or Clayey Gravel and Sand.	COARSE-GRAINED SOILS, Sands, Sands with fines, Clayey sand. COARSE-GRAINED SOILS, Sands, Sands with fines, Silty Sand.	Max: 4 Min: 1.4	Max: 8.4 Min: 6.6
2	14 inches	22 inches	fine sandy loam	Granular materials (35 pct. or less passing No. 200), Silty, or Clayey Gravel and Sand.	COARSE-GRAINED SOILS, Sands, Sands with fines, Clayey sand. COARSE-GRAINED SOILS, Sands, Sands with fines, Silty Sand.	Max: 4 Min: 1.4	Max: 8.4 Min: 6.6
3	22 inches	68 inches	sandy clay loam	Granular materials (35 pct. or less passing No. 200), Silty, or Clayey Gravel and Sand.	COARSE-GRAINED SOILS, Sands, Sands with fines, Clayey sand. COARSE-GRAINED SOILS, Sands, Sands with fines, Silty Sand.	Max: 4 Min: 1.4	Max: 8.4 Min: 6.6
4	68 inches	74 inches	gravelly sandy loam	Granular materials (35 pct. or less passing No. 200), Silty, or Clayey Gravel and Sand.	COARSE-GRAINED SOILS, Sands, Sands with fines, Clayey sand. COARSE-GRAINED SOILS, Sands, Sands with fines, Silty Sand.	Max: 4 Min: 1.4	Max: 8.4 Min: 6.6

### LOCAL / REGIONAL WATER AGENCY RECORDS

EDR Local/Regional Water Agency records provide water well information to assist the environmental professional in assessing sources that may impact ground water flow direction, and in forming an opinion about the impact of contaminant migration on nearby drinking water wells.

### WELL SEARCH DISTANCE INFORMATION

<u>DATABASE</u>	<u>SEARCH DISTANCE (miles)</u>
Federal USGS	1.000
Federal FRDS PWS	Nearest PWS within 1 mile
State Database	1.000

# GEOCHECK® - PHYSICAL SETTING SOURCE SUMMARY

## FEDERAL USGS WELL INFORMATION

MAP ID	WELL ID	LOCATION FROM TP
No Wells Found		

## FEDERAL FRDS PUBLIC WATER SUPPLY SYSTEM INFORMATION

MAP ID	WELL ID	LOCATION FROM TP
No PWS System Found		

Note: PWS System location is not always the same as well location.

## STATE DATABASE WELL INFORMATION

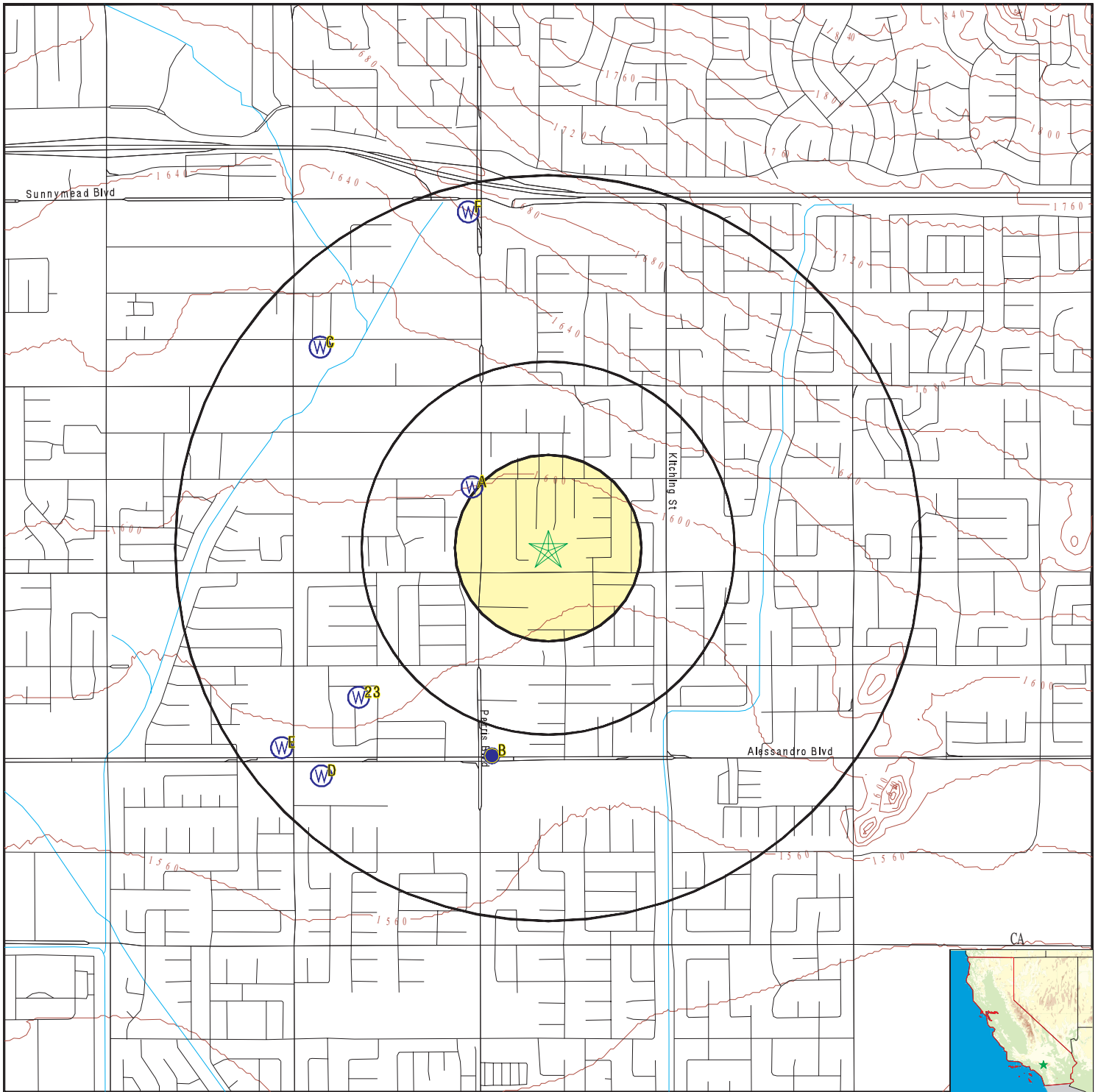
MAP ID	WELL ID	LOCATION FROM TP
A1	CAEDF0000089878	1/8 - 1/4 Mile NW
A2	CAEDF0000071594	1/8 - 1/4 Mile NW
A3	CAEDF0000134299	1/4 - 1/2 Mile NW
A4	CAEDF0000086180	1/4 - 1/2 Mile NW
A5	CAEDF0000009449	1/4 - 1/2 Mile NW
A6	CAEDF0000058327	1/4 - 1/2 Mile NW
A7	CAEDF0000109748	1/4 - 1/2 Mile NW
A8	CAEDF0000086210	1/4 - 1/2 Mile NW
B9	CAEDF0000007037	1/2 - 1 Mile SSW
B10	CAEDF0000095467	1/2 - 1 Mile SSW
B11	CAEDF0000132156	1/2 - 1 Mile SSW
B12	CAEDF0000124193	1/2 - 1 Mile SSW
B13	CAEDF0000011120	1/2 - 1 Mile SSW
B14	CAEDF0000122767	1/2 - 1 Mile SSW
B15	CAEDF0000044503	1/2 - 1 Mile SSW
B16	CAEDF0000062634	1/2 - 1 Mile SSW
B17	CAEDF0000008021	1/2 - 1 Mile SSW
B18	CAEDF0000069315	1/2 - 1 Mile SSW
B21	CAEDF0000049169	1/2 - 1 Mile SSW
B22	CAEDF0000089877	1/2 - 1 Mile SSW
23	CADWR0000035878	1/2 - 1 Mile SW
C24	CADDW0000008325	1/2 - 1 Mile NW
C25	CADDW0000013119	1/2 - 1 Mile NW
C26	CADDW0000010113	1/2 - 1 Mile NW
C27	3496	1/2 - 1 Mile NW
C28	3520	1/2 - 1 Mile NW
C29	3494	1/2 - 1 Mile NW
C30	3493	1/2 - 1 Mile NW
D31	CADDW0000021366	1/2 - 1 Mile SW
D32	CADDW0000009085	1/2 - 1 Mile SW
E33	CAEDF0000087146	1/2 - 1 Mile SW
E34	CAEDF0000085898	1/2 - 1 Mile SW
D35	3498	1/2 - 1 Mile SW
D36	3497	1/2 - 1 Mile SW
E37	CAEDF0000021013	1/2 - 1 Mile SW
E38	CAEDF0000123735	1/2 - 1 Mile SW

# GEOCHECK® - PHYSICAL SETTING SOURCE SUMMARY

## STATE DATABASE WELL INFORMATION

<u>MAP ID</u>	<u>WELL ID</u>	<u>LOCATION FROM TP</u>
E39	CAEDF0000049470	1/2 - 1 Mile SW
E40	CAEDF0000133545	1/2 - 1 Mile SW
E41	CAEDF0000073410	1/2 - 1 Mile SW
E42	CAEDF0000006569	1/2 - 1 Mile SW
E43	CAEDF0000035858	1/2 - 1 Mile SW
E44	CAEDF0000139554	1/2 - 1 Mile SW
E45	CAEDF0000065071	1/2 - 1 Mile SW
E46	CAEDF0000009545	1/2 - 1 Mile SW
F47	CAEDF0000123296	1/2 - 1 Mile NNW
E48	CAEDF0000042671	1/2 - 1 Mile SW
E49	CAEDF0000140537	1/2 - 1 Mile SW
F50	CAEDF0000078200	1/2 - 1 Mile NNW
F51	CAEDF0000080115	1/2 - 1 Mile NNW
E52	CAEDF0000124228	1/2 - 1 Mile SW
F53	CAEDF0000031894	1/2 - 1 Mile NNW
F54	CAEDF0000096582	1/2 - 1 Mile NNW
F55	CAEDF0000133470	1/2 - 1 Mile NNW
F56	CAEDF0000134295	1/2 - 1 Mile NNW
F57	CAEDF0000124905	1/2 - 1 Mile NNW
F58	CAEDF0000090874	1/2 - 1 Mile NNW
F59	CAEDF0000062914	1/2 - 1 Mile NNW
F60	CAEDF0000081281	1/2 - 1 Mile NNW

# PHYSICAL SETTING SOURCE MAP - 6305822.2s



- County Boundary
- Major Roads
- Contour Lines
- Earthquake Fault Lines
- Earthquake epicenter, Richter 5 or greater
- Water Wells
- Public Water Supply Wells
- Cluster of Multiple Icons

- Groundwater Flow Direction
- Indeterminate Groundwater Flow at Location
- Groundwater Flow Varies at Location
- Closest Hydrogeological Data
- Oil, gas or related wells



SITE NAME: APN 479-140-022  
 ADDRESS: Cortonwood Avenue/Perris Boulevard  
 Moreno Valley CA 92553  
 LAT/LONG: 33.925507 / 117.223156

CLIENT: Geotek  
 CONTACT: Anna M. Scott  
 INQUIRY #: 6305822.2s  
 DATE: December 17, 2020 2:46 pm



## GEOCHECK® - PHYSICAL SETTING SOURCE MAP FINDINGS

Map ID  
Direction  
Distance  
Elevation

Database      EDR ID Number

**A1**  
**NW**  
**1/8 - 1/4 Mile**  
**Higher**

**CA WELLS      CAEDF0000089878**

Well ID:	T0606547819-MW-5	Well Type:	MONITORING
Source:	EDF	Other Name:	MW-5
GAMA PFAS Testing:	Not Reported		
Groundwater Quality Data:	<a href="https://gamagroundwater.waterboards.ca.gov/gama/gamamap/public/GamaDataDisplay.asp?dataset=EDF&amp;samp_date=&amp;global_id=T0606547819&amp;assigned_name=MW-5&amp;store_num=">https://gamagroundwater.waterboards.ca.gov/gama/gamamap/public/GamaDataDisplay.asp?dataset=EDF&amp;samp_date=&amp;global_id=T0606547819&amp;assigned_name=MW-5&amp;store_num=</a>		
GeoTracker Data:	<a href="https://geotracker.waterboards.ca.gov/profile_report.asp?cmd=MWEDFResults&amp;global_id=T0606547819&amp;assigned_name=MW-5">https://geotracker.waterboards.ca.gov/profile_report.asp?cmd=MWEDFResults&amp;global_id=T0606547819&amp;assigned_name=MW-5</a>		

**A2**  
**NW**  
**1/8 - 1/4 Mile**  
**Higher**

**CA WELLS      CAEDF0000071594**

Well ID:	T0606547819-MW-6	Well Type:	MONITORING
Source:	EDF	Other Name:	MW-6
GAMA PFAS Testing:	Not Reported		
Groundwater Quality Data:	<a href="https://gamagroundwater.waterboards.ca.gov/gama/gamamap/public/GamaDataDisplay.asp?dataset=EDF&amp;samp_date=&amp;global_id=T0606547819&amp;assigned_name=MW-6&amp;store_num=">https://gamagroundwater.waterboards.ca.gov/gama/gamamap/public/GamaDataDisplay.asp?dataset=EDF&amp;samp_date=&amp;global_id=T0606547819&amp;assigned_name=MW-6&amp;store_num=</a>		
GeoTracker Data:	<a href="https://geotracker.waterboards.ca.gov/profile_report.asp?cmd=MWEDFResults&amp;global_id=T0606547819&amp;assigned_name=MW-6">https://geotracker.waterboards.ca.gov/profile_report.asp?cmd=MWEDFResults&amp;global_id=T0606547819&amp;assigned_name=MW-6</a>		

**A3**  
**NW**  
**1/4 - 1/2 Mile**  
**Higher**

**CA WELLS      CAEDF0000134299**

Well ID:	T0606547819-MW-1	Well Type:	MONITORING
Source:	EDF	Other Name:	MW-1
GAMA PFAS Testing:	Not Reported		
Groundwater Quality Data:	<a href="https://gamagroundwater.waterboards.ca.gov/gama/gamamap/public/GamaDataDisplay.asp?dataset=EDF&amp;samp_date=&amp;global_id=T0606547819&amp;assigned_name=MW-1&amp;store_num=">https://gamagroundwater.waterboards.ca.gov/gama/gamamap/public/GamaDataDisplay.asp?dataset=EDF&amp;samp_date=&amp;global_id=T0606547819&amp;assigned_name=MW-1&amp;store_num=</a>		
GeoTracker Data:	<a href="https://geotracker.waterboards.ca.gov/profile_report.asp?cmd=MWEDFResults&amp;global_id=T0606547819&amp;assigned_name=MW-1">https://geotracker.waterboards.ca.gov/profile_report.asp?cmd=MWEDFResults&amp;global_id=T0606547819&amp;assigned_name=MW-1</a>		

**A4**  
**NW**  
**1/4 - 1/2 Mile**  
**Higher**

**CA WELLS      CAEDF0000086180**

Well ID:	T0606547819-MW-2	Well Type:	MONITORING
Source:	EDF	Other Name:	MW-2
GAMA PFAS Testing:	Not Reported		
Groundwater Quality Data:	<a href="https://gamagroundwater.waterboards.ca.gov/gama/gamamap/public/GamaDataDisplay.asp?dataset=EDF&amp;samp_date=&amp;global_id=T0606547819&amp;assigned_name=MW-2&amp;store_num=">https://gamagroundwater.waterboards.ca.gov/gama/gamamap/public/GamaDataDisplay.asp?dataset=EDF&amp;samp_date=&amp;global_id=T0606547819&amp;assigned_name=MW-2&amp;store_num=</a>		
GeoTracker Data:	<a href="https://geotracker.waterboards.ca.gov/profile_report.asp?cmd=MWEDFResults&amp;global_id=T0606547819&amp;assigned_name=MW-2">https://geotracker.waterboards.ca.gov/profile_report.asp?cmd=MWEDFResults&amp;global_id=T0606547819&amp;assigned_name=MW-2</a>		

## GEOCHECK® - PHYSICAL SETTING SOURCE MAP FINDINGS

Map ID  
Direction  
Distance  
Elevation

Database      EDR ID Number

**A5  
NW  
1/4 - 1/2 Mile  
Higher**

**CA WELLS      CAEDF000009449**

Well ID:	T0606547819-MW-4	Well Type:	MONITORING
Source:	EDF	Other Name:	MW-4
GAMA PFAS Testing:	Not Reported		
Groundwater Quality Data:	<a href="https://gamagroundwater.waterboards.ca.gov/gama/gamamap/public/GamaDataDisplay.asp?dataset=EDF&amp;samp_date=&amp;global_id=T0606547819&amp;assigned_name=MW-4&amp;store_num=">https://gamagroundwater.waterboards.ca.gov/gama/gamamap/public/GamaDataDisplay.asp?dataset=EDF&amp;samp_date=&amp;global_id=T0606547819&amp;assigned_name=MW-4&amp;store_num=</a>		
GeoTracker Data:	<a href="https://geotracker.waterboards.ca.gov/profile_report.asp?cmd=MWEDFResults&amp;global_id=T0606547819&amp;assigned_name=MW-4">https://geotracker.waterboards.ca.gov/profile_report.asp?cmd=MWEDFResults&amp;global_id=T0606547819&amp;assigned_name=MW-4</a>		

**A6  
NW  
1/4 - 1/2 Mile  
Higher**

**CA WELLS      CAEDF0000058327**

Well ID:	T0606547819-MW-8	Well Type:	MONITORING
Source:	EDF	Other Name:	MW-8
GAMA PFAS Testing:	Not Reported		
Groundwater Quality Data:	<a href="https://gamagroundwater.waterboards.ca.gov/gama/gamamap/public/GamaDataDisplay.asp?dataset=EDF&amp;samp_date=&amp;global_id=T0606547819&amp;assigned_name=MW-8&amp;store_num=">https://gamagroundwater.waterboards.ca.gov/gama/gamamap/public/GamaDataDisplay.asp?dataset=EDF&amp;samp_date=&amp;global_id=T0606547819&amp;assigned_name=MW-8&amp;store_num=</a>		
GeoTracker Data:	<a href="https://geotracker.waterboards.ca.gov/profile_report.asp?cmd=MWEDFResults&amp;global_id=T0606547819&amp;assigned_name=MW-8">https://geotracker.waterboards.ca.gov/profile_report.asp?cmd=MWEDFResults&amp;global_id=T0606547819&amp;assigned_name=MW-8</a>		

**A7  
NW  
1/4 - 1/2 Mile  
Higher**

**CA WELLS      CAEDF0000109748**

Well ID:	T0606547819-MW-3	Well Type:	MONITORING
Source:	EDF	Other Name:	MW-3
GAMA PFAS Testing:	Not Reported		
Groundwater Quality Data:	<a href="https://gamagroundwater.waterboards.ca.gov/gama/gamamap/public/GamaDataDisplay.asp?dataset=EDF&amp;samp_date=&amp;global_id=T0606547819&amp;assigned_name=MW-3&amp;store_num=">https://gamagroundwater.waterboards.ca.gov/gama/gamamap/public/GamaDataDisplay.asp?dataset=EDF&amp;samp_date=&amp;global_id=T0606547819&amp;assigned_name=MW-3&amp;store_num=</a>		
GeoTracker Data:	<a href="https://geotracker.waterboards.ca.gov/profile_report.asp?cmd=MWEDFResults&amp;global_id=T0606547819&amp;assigned_name=MW-3">https://geotracker.waterboards.ca.gov/profile_report.asp?cmd=MWEDFResults&amp;global_id=T0606547819&amp;assigned_name=MW-3</a>		

**A8  
NW  
1/4 - 1/2 Mile  
Higher**

**CA WELLS      CAEDF0000086210**

Well ID:	T0606547819-MW-7	Well Type:	MONITORING
Source:	EDF	Other Name:	MW-7
GAMA PFAS Testing:	Not Reported		
Groundwater Quality Data:	<a href="https://gamagroundwater.waterboards.ca.gov/gama/gamamap/public/GamaDataDisplay.asp?dataset=EDF&amp;samp_date=&amp;global_id=T0606547819&amp;assigned_name=MW-7&amp;store_num=">https://gamagroundwater.waterboards.ca.gov/gama/gamamap/public/GamaDataDisplay.asp?dataset=EDF&amp;samp_date=&amp;global_id=T0606547819&amp;assigned_name=MW-7&amp;store_num=</a>		
GeoTracker Data:	<a href="https://geotracker.waterboards.ca.gov/profile_report.asp?cmd=MWEDFResults&amp;global_id=T0606547819&amp;assigned_name=MW-7">https://geotracker.waterboards.ca.gov/profile_report.asp?cmd=MWEDFResults&amp;global_id=T0606547819&amp;assigned_name=MW-7</a>		

## GEOCHECK® - PHYSICAL SETTING SOURCE MAP FINDINGS

Map ID  
Direction  
Distance  
Elevation

Database      EDR ID Number

**B9**  
**SSW**  
**1/2 - 1 Mile**  
**Lower**

**CA WELLS      CAEDF000007037**

Well ID:	T0606500535-MW-1	Well Type:	MONITORING
Source:	EDF	Other Name:	MW-1
GAMA PFAS Testing:	Not Reported		
Groundwater Quality Data:	<a href="https://gamagroundwater.waterboards.ca.gov/gama/gamamap/public/GamaDataDisplay.asp?dataset=EDF&amp;samp_date=&amp;global_id=T0606500535&amp;assigned_name=MW-1&amp;store_num=">https://gamagroundwater.waterboards.ca.gov/gama/gamamap/public/GamaDataDisplay.asp?dataset=EDF&amp;samp_date=&amp;global_id=T0606500535&amp;assigned_name=MW-1&amp;store_num=</a>		
GeoTracker Data:	<a href="https://geotracker.waterboards.ca.gov/profile_report.asp?cmd=MWEDFResults&amp;global_id=T0606500535&amp;assigned_name=MW-1">https://geotracker.waterboards.ca.gov/profile_report.asp?cmd=MWEDFResults&amp;global_id=T0606500535&amp;assigned_name=MW-1</a>		

**B10**  
**SSW**  
**1/2 - 1 Mile**  
**Lower**

**CA WELLS      CAEDF0000095467**

Well ID:	T0606500535-MW-6	Well Type:	MONITORING
Source:	EDF	Other Name:	MW-6
GAMA PFAS Testing:	Not Reported		
Groundwater Quality Data:	<a href="https://gamagroundwater.waterboards.ca.gov/gama/gamamap/public/GamaDataDisplay.asp?dataset=EDF&amp;samp_date=&amp;global_id=T0606500535&amp;assigned_name=MW-6&amp;store_num=">https://gamagroundwater.waterboards.ca.gov/gama/gamamap/public/GamaDataDisplay.asp?dataset=EDF&amp;samp_date=&amp;global_id=T0606500535&amp;assigned_name=MW-6&amp;store_num=</a>		
GeoTracker Data:	<a href="https://geotracker.waterboards.ca.gov/profile_report.asp?cmd=MWEDFResults&amp;global_id=T0606500535&amp;assigned_name=MW-6">https://geotracker.waterboards.ca.gov/profile_report.asp?cmd=MWEDFResults&amp;global_id=T0606500535&amp;assigned_name=MW-6</a>		

**B11**  
**SSW**  
**1/2 - 1 Mile**  
**Lower**

**CA WELLS      CAEDF0000132156**

Well ID:	T0606500535-MW-2	Well Type:	MONITORING
Source:	EDF	Other Name:	MW-2
GAMA PFAS Testing:	Not Reported		
Groundwater Quality Data:	<a href="https://gamagroundwater.waterboards.ca.gov/gama/gamamap/public/GamaDataDisplay.asp?dataset=EDF&amp;samp_date=&amp;global_id=T0606500535&amp;assigned_name=MW-2&amp;store_num=">https://gamagroundwater.waterboards.ca.gov/gama/gamamap/public/GamaDataDisplay.asp?dataset=EDF&amp;samp_date=&amp;global_id=T0606500535&amp;assigned_name=MW-2&amp;store_num=</a>		
GeoTracker Data:	<a href="https://geotracker.waterboards.ca.gov/profile_report.asp?cmd=MWEDFResults&amp;global_id=T0606500535&amp;assigned_name=MW-2">https://geotracker.waterboards.ca.gov/profile_report.asp?cmd=MWEDFResults&amp;global_id=T0606500535&amp;assigned_name=MW-2</a>		

**B12**  
**SSW**  
**1/2 - 1 Mile**  
**Lower**

**CA WELLS      CAEDF0000124193**

Well ID:	T0606500535-MW-3A	Well Type:	MONITORING
Source:	EDF	Other Name:	MW-3A
GAMA PFAS Testing:	Not Reported		
Groundwater Quality Data:	<a href="https://gamagroundwater.waterboards.ca.gov/gama/gamamap/public/GamaDataDisplay.asp?dataset=EDF&amp;samp_date=&amp;global_id=T0606500535&amp;assigned_name=MW-3A&amp;store_num=">https://gamagroundwater.waterboards.ca.gov/gama/gamamap/public/GamaDataDisplay.asp?dataset=EDF&amp;samp_date=&amp;global_id=T0606500535&amp;assigned_name=MW-3A&amp;store_num=</a>		
GeoTracker Data:	<a href="https://geotracker.waterboards.ca.gov/profile_report.asp?cmd=MWEDFResults&amp;global_id=T0606500535&amp;assigned_name=MW-3A">https://geotracker.waterboards.ca.gov/profile_report.asp?cmd=MWEDFResults&amp;global_id=T0606500535&amp;assigned_name=MW-3A</a>		

## GEOCHECK® - PHYSICAL SETTING SOURCE MAP FINDINGS

Map ID  
Direction  
Distance  
Elevation

Database      EDR ID Number

**B13**  
**SSW**  
**1/2 - 1 Mile**  
**Lower**

**CA WELLS      CAEDF0000011120**

Well ID:	T0606500535-MW-3	Well Type:	MONITORING
Source:	EDF	Other Name:	MW-3
GAMA PFAS Testing:	Not Reported		
Groundwater Quality Data:	<a href="https://gamagroundwater.waterboards.ca.gov/gama/gamamap/public/GamaDataDisplay.asp?dataset=EDF&amp;samp_date=&amp;global_id=T0606500535&amp;assigned_name=MW-3&amp;store_num=">https://gamagroundwater.waterboards.ca.gov/gama/gamamap/public/GamaDataDisplay.asp?dataset=EDF&amp;samp_date=&amp;global_id=T0606500535&amp;assigned_name=MW-3&amp;store_num=</a>		
GeoTracker Data:	<a href="https://geotracker.waterboards.ca.gov/profile_report.asp?cmd=MWEDFResults&amp;global_id=T0606500535&amp;assigned_name=MW-3">https://geotracker.waterboards.ca.gov/profile_report.asp?cmd=MWEDFResults&amp;global_id=T0606500535&amp;assigned_name=MW-3</a>		

**B14**  
**SSW**  
**1/2 - 1 Mile**  
**Lower**

**CA WELLS      CAEDF0000122767**

Well ID:	T0606500535-MW-5	Well Type:	MONITORING
Source:	EDF	Other Name:	MW-5
GAMA PFAS Testing:	Not Reported		
Groundwater Quality Data:	<a href="https://gamagroundwater.waterboards.ca.gov/gama/gamamap/public/GamaDataDisplay.asp?dataset=EDF&amp;samp_date=&amp;global_id=T0606500535&amp;assigned_name=MW-5&amp;store_num=">https://gamagroundwater.waterboards.ca.gov/gama/gamamap/public/GamaDataDisplay.asp?dataset=EDF&amp;samp_date=&amp;global_id=T0606500535&amp;assigned_name=MW-5&amp;store_num=</a>		
GeoTracker Data:	<a href="https://geotracker.waterboards.ca.gov/profile_report.asp?cmd=MWEDFResults&amp;global_id=T0606500535&amp;assigned_name=MW-5">https://geotracker.waterboards.ca.gov/profile_report.asp?cmd=MWEDFResults&amp;global_id=T0606500535&amp;assigned_name=MW-5</a>		

**B15**  
**SSW**  
**1/2 - 1 Mile**  
**Lower**

**CA WELLS      CAEDF0000044503**

Well ID:	T0606500535-MW-5A	Well Type:	MONITORING
Source:	EDF	Other Name:	MW-5A
GAMA PFAS Testing:	Not Reported		
Groundwater Quality Data:	<a href="https://gamagroundwater.waterboards.ca.gov/gama/gamamap/public/GamaDataDisplay.asp?dataset=EDF&amp;samp_date=&amp;global_id=T0606500535&amp;assigned_name=MW-5A&amp;store_num=">https://gamagroundwater.waterboards.ca.gov/gama/gamamap/public/GamaDataDisplay.asp?dataset=EDF&amp;samp_date=&amp;global_id=T0606500535&amp;assigned_name=MW-5A&amp;store_num=</a>		
GeoTracker Data:	<a href="https://geotracker.waterboards.ca.gov/profile_report.asp?cmd=MWEDFResults&amp;global_id=T0606500535&amp;assigned_name=MW-5A">https://geotracker.waterboards.ca.gov/profile_report.asp?cmd=MWEDFResults&amp;global_id=T0606500535&amp;assigned_name=MW-5A</a>		

**B16**  
**SSW**  
**1/2 - 1 Mile**  
**Lower**

**CA WELLS      CAEDF0000062634**

Well ID:	T0606500535-MW-9	Well Type:	MONITORING
Source:	EDF	Other Name:	MW-9
GAMA PFAS Testing:	Not Reported		
Groundwater Quality Data:	<a href="https://gamagroundwater.waterboards.ca.gov/gama/gamamap/public/GamaDataDisplay.asp?dataset=EDF&amp;samp_date=&amp;global_id=T0606500535&amp;assigned_name=MW-9&amp;store_num=">https://gamagroundwater.waterboards.ca.gov/gama/gamamap/public/GamaDataDisplay.asp?dataset=EDF&amp;samp_date=&amp;global_id=T0606500535&amp;assigned_name=MW-9&amp;store_num=</a>		
GeoTracker Data:	<a href="https://geotracker.waterboards.ca.gov/profile_report.asp?cmd=MWEDFResults&amp;global_id=T0606500535&amp;assigned_name=MW-9">https://geotracker.waterboards.ca.gov/profile_report.asp?cmd=MWEDFResults&amp;global_id=T0606500535&amp;assigned_name=MW-9</a>		

## GEOCHECK® - PHYSICAL SETTING SOURCE MAP FINDINGS

Map ID  
Direction  
Distance  
Elevation

Database      EDR ID Number

**B17**  
**SSW**  
**1/2 - 1 Mile**  
**Lower**

**CA WELLS      CAEDF000008021**

Well ID:	T0606500535-MW-4A	Well Type:	MONITORING
Source:	EDF	Other Name:	MW-4A
GAMA PFAS Testing:	Not Reported		
Groundwater Quality Data:	<a href="https://gamagroundwater.waterboards.ca.gov/gama/gamamap/public/GamaDataDisplay.asp?dataset=EDF&amp;samp_date=&amp;global_id=T0606500535&amp;assigned_name=MW-4A&amp;store_num=">https://gamagroundwater.waterboards.ca.gov/gama/gamamap/public/GamaDataDisplay.asp?dataset=EDF&amp;samp_date=&amp;global_id=T0606500535&amp;assigned_name=MW-4A&amp;store_num=</a>		
GeoTracker Data:	<a href="https://geotracker.waterboards.ca.gov/profile_report.asp?cmd=MWEDFResults&amp;global_id=T0606500535&amp;assigned_name=MW-4A">https://geotracker.waterboards.ca.gov/profile_report.asp?cmd=MWEDFResults&amp;global_id=T0606500535&amp;assigned_name=MW-4A</a>		

**B18**  
**SSW**  
**1/2 - 1 Mile**  
**Lower**

**CA WELLS      CAEDF0000069315**

Well ID:	T0606500535-MW-4	Well Type:	MONITORING
Source:	EDF	Other Name:	MW-4
GAMA PFAS Testing:	Not Reported		
Groundwater Quality Data:	<a href="https://gamagroundwater.waterboards.ca.gov/gama/gamamap/public/GamaDataDisplay.asp?dataset=EDF&amp;samp_date=&amp;global_id=T0606500535&amp;assigned_name=MW-4&amp;store_num=">https://gamagroundwater.waterboards.ca.gov/gama/gamamap/public/GamaDataDisplay.asp?dataset=EDF&amp;samp_date=&amp;global_id=T0606500535&amp;assigned_name=MW-4&amp;store_num=</a>		
GeoTracker Data:	<a href="https://geotracker.waterboards.ca.gov/profile_report.asp?cmd=MWEDFResults&amp;global_id=T0606500535&amp;assigned_name=MW-4">https://geotracker.waterboards.ca.gov/profile_report.asp?cmd=MWEDFResults&amp;global_id=T0606500535&amp;assigned_name=MW-4</a>		

**B19**  
**SSW**  
**1/2 - 1 Mile**  
**Lower**

**AQUIFLOW      50186**

Site ID:	980609
Groundwater Flow:	Not Reported
Shallow Water Depth:	Not Reported
Deep Water Depth:	Not Reported
Average Water Depth:	50 ft
Date:	12/22/1998

**B20**  
**SSW**  
**1/2 - 1 Mile**  
**Lower**

**AQUIFLOW      50185**

Site ID:	083303232T
Groundwater Flow:	Not Reported
Shallow Water Depth:	Not Reported
Deep Water Depth:	Not Reported
Average Water Depth:	50 ft
Date:	12/22/1998

**B21**  
**SSW**  
**1/2 - 1 Mile**  
**Lower**

**CA WELLS      CAEDF0000049169**

Well ID:	T0606500535-MW-8	Well Type:	MONITORING
Source:	EDF	Other Name:	MW-8
GAMA PFAS Testing:	Not Reported		
Groundwater Quality Data:	<a href="https://gamagroundwater.waterboards.ca.gov/gama/gamamap/public/GamaDataDisplay.asp?dataset=EDF&amp;samp_date=&amp;global_id=T0606500535&amp;assigned_name=MW-8&amp;store_num=">https://gamagroundwater.waterboards.ca.gov/gama/gamamap/public/GamaDataDisplay.asp?dataset=EDF&amp;samp_date=&amp;global_id=T0606500535&amp;assigned_name=MW-8&amp;store_num=</a>		
GeoTracker Data:	<a href="https://geotracker.waterboards.ca.gov/profile_report.asp?cmd=MWEDFResults&amp;global_id=T0606500535&amp;assigned_name=MW-8">https://geotracker.waterboards.ca.gov/profile_report.asp?cmd=MWEDFResults&amp;global_id=T0606500535&amp;assigned_name=MW-8</a>		

## GEOCHECK® - PHYSICAL SETTING SOURCE MAP FINDINGS

Map ID  
Direction  
Distance  
Elevation

Database      EDR ID Number

**B22**  
**SSW**  
**1/2 - 1 Mile**  
**Lower**

**CA WELLS      CAEDF0000089877**

Well ID:	T0606500535-MW-7	Well Type:	MONITORING
Source:	EDF	Other Name:	MW-7
GAMA PFAS Testing:	Not Reported		
Groundwater Quality Data:	<a href="https://gamagroundwater.waterboards.ca.gov/gama/gamamap/public/GamaDataDisplay.asp?dataset=EDF&amp;samp_date=&amp;global_id=T0606500535&amp;assigned_name=MW-7&amp;store_num=">https://gamagroundwater.waterboards.ca.gov/gama/gamamap/public/GamaDataDisplay.asp?dataset=EDF&amp;samp_date=&amp;global_id=T0606500535&amp;assigned_name=MW-7&amp;store_num=</a>		
GeoTracker Data:	<a href="https://geotracker.waterboards.ca.gov/profile_report.asp?cmd=MWEDFResults&amp;global_id=T0606500535&amp;assigned_name=MW-7">https://geotracker.waterboards.ca.gov/profile_report.asp?cmd=MWEDFResults&amp;global_id=T0606500535&amp;assigned_name=MW-7</a>		

**23**  
**SW**  
**1/2 - 1 Mile**  
**Lower**

**CA WELLS      CADWR0000035878**

Well ID:	03S03W07Q001S	Well Type:	UNK
Source:	Department of Water Resources		
Other Name:	03S03W07Q001S	GAMA PFAS Testing:	Not Reported
Groundwater Quality Data:	<a href="https://gamagroundwater.waterboards.ca.gov/gama/gamamap/public/GamaDataDisplay.asp?dataset=DWR&amp;samp_date=&amp;global_id=&amp;assigned_name=03S03W07Q001S&amp;store_num=">https://gamagroundwater.waterboards.ca.gov/gama/gamamap/public/GamaDataDisplay.asp?dataset=DWR&amp;samp_date=&amp;global_id=&amp;assigned_name=03S03W07Q001S&amp;store_num=</a>		
GeoTracker Data:	Not Reported		

**C24**  
**NW**  
**1/2 - 1 Mile**  
**Higher**

**CA WELLS      CADDW0000008325**

Well ID:	3310010-004	Well Type:	MUNICIPAL
Source:	Department of Health Services		
Other Name:	WELL 04	GAMA PFAS Testing:	Not Reported
Groundwater Quality Data:	<a href="https://gamagroundwater.waterboards.ca.gov/gama/gamamap/public/GamaDataDisplay.asp?dataset=DHS&amp;samp_date=&amp;global_id=&amp;assigned_name=3310010-004&amp;store_num=">https://gamagroundwater.waterboards.ca.gov/gama/gamamap/public/GamaDataDisplay.asp?dataset=DHS&amp;samp_date=&amp;global_id=&amp;assigned_name=3310010-004&amp;store_num=</a>		
GeoTracker Data:	Not Reported		

**C25**  
**NW**  
**1/2 - 1 Mile**  
**Higher**

**CA WELLS      CADDW0000013119**

Well ID:	3310009-036	Well Type:	MUNICIPAL
Source:	Department of Health Services		
Other Name:	WELL 43 - SUNNYMEAD 3 - ABANDONED		
GAMA PFAS Testing:	Not Reported		
Groundwater Quality Data:	<a href="https://gamagroundwater.waterboards.ca.gov/gama/gamamap/public/GamaDataDisplay.asp?dataset=DHS&amp;samp_date=&amp;global_id=&amp;assigned_name=3310009-036&amp;store_num=">https://gamagroundwater.waterboards.ca.gov/gama/gamamap/public/GamaDataDisplay.asp?dataset=DHS&amp;samp_date=&amp;global_id=&amp;assigned_name=3310009-036&amp;store_num=</a>		
GeoTracker Data:	Not Reported		

## GEOCHECK® - PHYSICAL SETTING SOURCE MAP FINDINGS

Map ID  
Direction  
Distance  
Elevation

Database      EDR ID Number

**C26**  
**NW**  
**1/2 - 1 Mile**  
**Higher**

**CA WELLS      CADDW0000010113**

Well ID:	3310009-041	Well Type:	MUNICIPAL
Source:	Department of Health Services		
Other Name:	WELL 02 - SUNNYMEAD 02 - DESTROYED		
GAMA PFAS Testing:	Not Reported		
Groundwater Quality Data:	<a href="https://gamagroundwater.waterboards.ca.gov/gama/gamamap/public/GamaDataDisplay.asp?dataset=DHS&amp;samp_date=&amp;global_id=&amp;assigned_name=3310009-041&amp;store_num=">https://gamagroundwater.waterboards.ca.gov/gama/gamamap/public/GamaDataDisplay.asp?dataset=DHS&amp;samp_date=&amp;global_id=&amp;assigned_name=3310009-041&amp;store_num=</a>		
GeoTracker Data:	Not Reported		

**C27**  
**NW**  
**1/2 - 1 Mile**  
**Higher**

**CA WELLS      3496**

Seq:	3496	Prim sta c:	03S/03W-06M01 S
Frds no:	3310010003	County:	33
District:	14	User id:	WAT
System no:	3310010	Water type:	G
Source nam:	WELL 03 - ABANDONED	Station ty:	WELL/AMBNT/MUN/INTAKE/SUPPLY
Latitude:	335600.0	Longitude:	1171400.0
Precision:	8	Status:	AB
Comment 1:	Not Reported	Comment 2:	Not Reported
Comment 3:	Not Reported	Comment 4:	Not Reported
Comment 5:	Not Reported	Comment 6:	Not Reported
Comment 7:	Not Reported		
System no:	3310010	System nam:	Moreno Valley Mutual Wc
Hqname:	EDGEMONT GARDENS MUTUAL WTR CO	Address:	24195 Fir Avenue
City:	Moreno Valley	State:	CA
Zip:	92553	Zip ext:	Not Reported
Pop serv:	3000	Connection:	850
Area serve:	SUNNYMEAD & VICINITY		

**C28**  
**NW**  
**1/2 - 1 Mile**  
**Higher**

**CA WELLS      3520**

Seq:	3520	Prim sta c:	03S/04W-01J01 S
Frds no:	3310010004	County:	33
District:	14	User id:	WAT
System no:	3310010	Water type:	G
Source nam:	WELL 04	Station ty:	WELL/AMBNT/MUN/INTAKE/SUPPLY
Latitude:	335600.0	Longitude:	1171400.0
Precision:	8	Status:	AR
Comment 1:	Not Reported	Comment 2:	Not Reported
Comment 3:	Not Reported	Comment 4:	Not Reported
Comment 5:	Not Reported	Comment 6:	Not Reported
Comment 7:	Not Reported		
System no:	3310010	System nam:	Moreno Valley Mutual Wc
Hqname:	EDGEMONT GARDENS MUTUAL WTR CO	Address:	24195 Fir Avenue
City:	Moreno Valley	State:	CA

# GEOCHECK® - PHYSICAL SETTING SOURCE MAP FINDINGS

Zip:	92553	Zip ext:	Not Reported
Pop serv:	3000	Connection:	850
Area serve:	SUNNYMEAD & VICINITY		

**C29  
NW  
1/2 - 1 Mile  
Higher**

**CA WELLS 3494**

Seq:	3494	Prim sta c:	03S/03W-06D03 S
Frds no:	3310009041	County:	33
District:	14	User id:	WAT
System no:	3310009	Water type:	G
Source nam:	WELL 0002 (SUNNYMEAD 02) - DESTROYED		
Station ty:	WELL/AMBNT	Latitude:	335600.0
Longitude:	1171400.0	Precision:	2
Status:	DS	Comment 1:	(1945 WELL) DESTROYED
Comment 2:	Not Reported	Comment 3:	Not Reported
Comment 4:	Not Reported	Comment 5:	Not Reported
Comment 6:	Not Reported	Comment 7:	Not Reported
System no:	3310009	System nam:	Eastern Municipal Wd
Hqname:	EASTERN MUNICIPAL WATER DIST	Address:	P.O. Box 8300
City:	San Jacinto	State:	CA
Zip:	92381	Zip ext:	1300
Pop serv:	253705	Connection:	84839
Area serve:	HEMET-SAN JACINTO-SUN CITY		

**C30  
NW  
1/2 - 1 Mile  
Higher**

**CA WELLS 3493**

Seq:	3493	Prim sta c:	03S/03W-06D02 S
Frds no:	3310009036	County:	33
District:	14	User id:	WAT
System no:	3310009	Water type:	G
Source nam:	WELL 1970-03 SUNNYMEAD 3 - INACTIVE		
Latitude:	335600.0	Station ty:	WELL/AMBNT
Precision:	4	Longitude:	1171400.0
Comment 1:	(1970) WELL	Status:	IR
Comment 3:	Not Reported	Comment 2:	Not Reported
Comment 5:	Not Reported	Comment 4:	Not Reported
Comment 7:	Not Reported	Comment 6:	Not Reported
System no:	3310009	System nam:	Eastern Municipal Wd
Hqname:	EASTERN MUNICIPAL WATER DIST	Address:	P.O. Box 8300
City:	San Jacinto	State:	CA
Zip:	92381	Zip ext:	1300
Pop serv:	253705	Connection:	84839
Area serve:	HEMET-SAN JACINTO-SUN CITY		

**D31  
SW  
1/2 - 1 Mile  
Lower**

**CA WELLS CADDW0000021366**

Well ID:	3310010-001	Well Type:	MUNICIPAL
Source:	Department of Health Services		



## GEOCHECK® - PHYSICAL SETTING SOURCE MAP FINDINGS

Other Name: WELL 01 - ABANDONED      GAMA PFAS Testing: Not Reported  
 Groundwater Quality Data: [https://gamagroundwater.waterboards.ca.gov/gama/gamamap/public/GamaDataDisplay.asp?dataset=DHS&samp\\_date=&global\\_id=&assigned\\_name=3310010-001&store\\_num=](https://gamagroundwater.waterboards.ca.gov/gama/gamamap/public/GamaDataDisplay.asp?dataset=DHS&samp_date=&global_id=&assigned_name=3310010-001&store_num=)  
 GeoTracker Data: Not Reported

**D32  
SW  
1/2 - 1 Mile  
Lower**

**CA WELLS      CADDW0000009085**

Well ID: 3310010-002      Well Type: MUNICIPAL  
 Source: Department of Health Services  
 Other Name: WELL 02      GAMA PFAS Testing: Not Reported  
 Groundwater Quality Data: [https://gamagroundwater.waterboards.ca.gov/gama/gamamap/public/GamaDataDisplay.asp?dataset=DHS&samp\\_date=&global\\_id=&assigned\\_name=3310010-002&store\\_num=](https://gamagroundwater.waterboards.ca.gov/gama/gamamap/public/GamaDataDisplay.asp?dataset=DHS&samp_date=&global_id=&assigned_name=3310010-002&store_num=)  
 GeoTracker Data: Not Reported

**E33  
SW  
1/2 - 1 Mile  
Lower**

**CA WELLS      CAEDF0000087146**

Well ID: T0606599291-MW08      Well Type: MONITORING  
 Source: EDF      Other Name: MW08  
 GAMA PFAS Testing: Not Reported  
 Groundwater Quality Data: [https://gamagroundwater.waterboards.ca.gov/gama/gamamap/public/GamaDataDisplay.asp?dataset=EDF&samp\\_date=&global\\_id=T0606599291&assigned\\_name=MW08&store\\_num=](https://gamagroundwater.waterboards.ca.gov/gama/gamamap/public/GamaDataDisplay.asp?dataset=EDF&samp_date=&global_id=T0606599291&assigned_name=MW08&store_num=)  
 GeoTracker Data: [https://geotracker.waterboards.ca.gov/profile\\_report.asp?cmd=MWEDFResults&global\\_id=T0606599291&assigned\\_name=MW08](https://geotracker.waterboards.ca.gov/profile_report.asp?cmd=MWEDFResults&global_id=T0606599291&assigned_name=MW08)

**E34  
SW  
1/2 - 1 Mile  
Lower**

**CA WELLS      CAEDF0000085898**

Well ID: T0606599291-MW17      Well Type: MONITORING  
 Source: EDF      Other Name: MW17  
 GAMA PFAS Testing: Not Reported  
 Groundwater Quality Data: [https://gamagroundwater.waterboards.ca.gov/gama/gamamap/public/GamaDataDisplay.asp?dataset=EDF&samp\\_date=&global\\_id=T0606599291&assigned\\_name=MW17&store\\_num=](https://gamagroundwater.waterboards.ca.gov/gama/gamamap/public/GamaDataDisplay.asp?dataset=EDF&samp_date=&global_id=T0606599291&assigned_name=MW17&store_num=)  
 GeoTracker Data: [https://geotracker.waterboards.ca.gov/profile\\_report.asp?cmd=MWEDFResults&global\\_id=T0606599291&assigned\\_name=MW17](https://geotracker.waterboards.ca.gov/profile_report.asp?cmd=MWEDFResults&global_id=T0606599291&assigned_name=MW17)

**D35  
SW  
1/2 - 1 Mile  
Lower**

**CA WELLS      3498**

Seq: 3498      Prim sta c: 03S/03W-06N03 S  
 Frds no: 3310010002      County: 33  
 District: 14      User id: WAT  
 System no: 3310010      Water type: G  
 Source nam: WELL 02      Station ty: WELL/AMBNT/MUN/INTAKE/SUPPLY  
 Latitude: 335500.0      Longitude: 1171400.0

## GEOCHECK® - PHYSICAL SETTING SOURCE MAP FINDINGS

Precision:	8	Status:	AR
Comment 1:	Not Reported	Comment 2:	Not Reported
Comment 3:	Not Reported	Comment 4:	Not Reported
Comment 5:	Not Reported	Comment 6:	Not Reported
Comment 7:	Not Reported		
System no:	3310010	System nam:	Moreno Valley Mutual Wc
Hqname:	EDGEMONT GARDENS MUTUAL WTR CO	Address:	24195 Fir Avenue
City:	Moreno Valley	State:	CA
Zip:	92553	Zip ext:	Not Reported
Pop serv:	3000	Connection:	850
Area serve:	SUNNYMEAD & VICINITY		

**D36**  
**SW**  
**1/2 - 1 Mile**  
**Lower**

**CA WELLS 3497**

Seq:	3497	Prim sta c:	03S/03W-06N02 S
Frds no:	3310010001	County:	33
District:	14	User id:	WAT
System no:	3310010	Water type:	G
Source nam:	WELL 01 - ABANDONED	Station ty:	WELL/AMBNT/MUN/INTAKE/SUPPLY
Latitude:	335500.0	Longitude:	1171400.0
Precision:	8	Status:	AB
Comment 1:	Not Reported	Comment 2:	Not Reported
Comment 3:	Not Reported	Comment 4:	Not Reported
Comment 5:	Not Reported	Comment 6:	Not Reported
Comment 7:	Not Reported		
System no:	3310010	System nam:	Moreno Valley Mutual Wc
Hqname:	EDGEMONT GARDENS MUTUAL WTR CO	Address:	24195 Fir Avenue
City:	Moreno Valley	State:	CA
Zip:	92553	Zip ext:	Not Reported
Pop serv:	3000	Connection:	850
Area serve:	SUNNYMEAD & VICINITY		

**E37**  
**SW**  
**1/2 - 1 Mile**  
**Lower**

**CA WELLS CAEDF0000021013**

Well ID:	T0606599291-MW13	Well Type:	MONITORING
Source:	EDF	Other Name:	MW13
GAMA PFAS Testing:	Not Reported		
Groundwater Quality Data:	<a href="https://gamagroundwater.waterboards.ca.gov/gama/gamamap/public/GamaDataDisplay.asp?dataset=EDF&amp;samp_date=&amp;global_id=T0606599291&amp;assigned_name=MW13&amp;store_num=">https://gamagroundwater.waterboards.ca.gov/gama/gamamap/public/GamaDataDisplay.asp?dataset=EDF&amp;samp_date=&amp;global_id=T0606599291&amp;assigned_name=MW13&amp;store_num=</a>		
GeoTracker Data:	<a href="https://geotracker.waterboards.ca.gov/profile_report.asp?cmd=MWEDFResults&amp;global_id=T0606599291&amp;assigned_name=MW13">https://geotracker.waterboards.ca.gov/profile_report.asp?cmd=MWEDFResults&amp;global_id=T0606599291&amp;assigned_name=MW13</a>		

**E38**  
**SW**  
**1/2 - 1 Mile**  
**Lower**

**CA WELLS CAEDF0000123735**

Well ID:	T0606599291-MW11	Well Type:	MONITORING
Source:	EDF	Other Name:	MW11
GAMA PFAS Testing:	Not Reported		

## GEOCHECK® - PHYSICAL SETTING SOURCE MAP FINDINGS

Groundwater Quality Data: [https://gamagroundwater.waterboards.ca.gov/gama/gamamap/public/GamaDataDisplay.asp?dataset=EDF&samp\\_date=&global\\_id=T0606599291&assigned\\_name=MW11&store\\_num=](https://gamagroundwater.waterboards.ca.gov/gama/gamamap/public/GamaDataDisplay.asp?dataset=EDF&samp_date=&global_id=T0606599291&assigned_name=MW11&store_num=)  
GeoTracker Data: [https://geotracker.waterboards.ca.gov/profile\\_report.asp?cmd=MWEDFResults&global\\_id=T0606599291&assigned\\_name=MW11](https://geotracker.waterboards.ca.gov/profile_report.asp?cmd=MWEDFResults&global_id=T0606599291&assigned_name=MW11)

---

**E39  
SW  
1/2 - 1 Mile  
Lower**

**CA WELLS CAEDF0000049470**

Well ID: T0606599291-MW03 Well Type: MONITORING  
Source: EDF Other Name: MW03  
GAMA PFAS Testing: Not Reported  
Groundwater Quality Data: [https://gamagroundwater.waterboards.ca.gov/gama/gamamap/public/GamaDataDisplay.asp?dataset=EDF&samp\\_date=&global\\_id=T0606599291&assigned\\_name=MW03&store\\_num=](https://gamagroundwater.waterboards.ca.gov/gama/gamamap/public/GamaDataDisplay.asp?dataset=EDF&samp_date=&global_id=T0606599291&assigned_name=MW03&store_num=)  
GeoTracker Data: [https://geotracker.waterboards.ca.gov/profile\\_report.asp?cmd=MWEDFResults&global\\_id=T0606599291&assigned\\_name=MW03](https://geotracker.waterboards.ca.gov/profile_report.asp?cmd=MWEDFResults&global_id=T0606599291&assigned_name=MW03)

---

**E40  
SW  
1/2 - 1 Mile  
Lower**

**CA WELLS CAEDF0000133545**

Well ID: T0606599291-MW02 Well Type: MONITORING  
Source: EDF Other Name: MW02  
GAMA PFAS Testing: Not Reported  
Groundwater Quality Data: [https://gamagroundwater.waterboards.ca.gov/gama/gamamap/public/GamaDataDisplay.asp?dataset=EDF&samp\\_date=&global\\_id=T0606599291&assigned\\_name=MW02&store\\_num=](https://gamagroundwater.waterboards.ca.gov/gama/gamamap/public/GamaDataDisplay.asp?dataset=EDF&samp_date=&global_id=T0606599291&assigned_name=MW02&store_num=)  
GeoTracker Data: [https://geotracker.waterboards.ca.gov/profile\\_report.asp?cmd=MWEDFResults&global\\_id=T0606599291&assigned\\_name=MW02](https://geotracker.waterboards.ca.gov/profile_report.asp?cmd=MWEDFResults&global_id=T0606599291&assigned_name=MW02)

---

**E41  
SW  
1/2 - 1 Mile  
Lower**

**CA WELLS CAEDF0000073410**

Well ID: T0606599291-MW04 Well Type: MONITORING  
Source: EDF Other Name: MW04  
GAMA PFAS Testing: Not Reported  
Groundwater Quality Data: [https://gamagroundwater.waterboards.ca.gov/gama/gamamap/public/GamaDataDisplay.asp?dataset=EDF&samp\\_date=&global\\_id=T0606599291&assigned\\_name=MW04&store\\_num=](https://gamagroundwater.waterboards.ca.gov/gama/gamamap/public/GamaDataDisplay.asp?dataset=EDF&samp_date=&global_id=T0606599291&assigned_name=MW04&store_num=)  
GeoTracker Data: [https://geotracker.waterboards.ca.gov/profile\\_report.asp?cmd=MWEDFResults&global\\_id=T0606599291&assigned\\_name=MW04](https://geotracker.waterboards.ca.gov/profile_report.asp?cmd=MWEDFResults&global_id=T0606599291&assigned_name=MW04)

---

**E42  
SW  
1/2 - 1 Mile  
Lower**

**CA WELLS CAEDF0000006569**

Well ID: T0606599291-MW10 Well Type: MONITORING  
Source: EDF Other Name: MW10  
GAMA PFAS Testing: Not Reported  
Groundwater Quality Data: [https://gamagroundwater.waterboards.ca.gov/gama/gamamap/public/GamaDataDisplay.asp?dataset=EDF&samp\\_date=&global\\_id=T0606599291&assigned\\_name=MW10&store\\_num=](https://gamagroundwater.waterboards.ca.gov/gama/gamamap/public/GamaDataDisplay.asp?dataset=EDF&samp_date=&global_id=T0606599291&assigned_name=MW10&store_num=)

## GEOCHECK® - PHYSICAL SETTING SOURCE MAP FINDINGS

GeoTracker Data: [https://geotracker.waterboards.ca.gov/profile\\_report.asp?cmd=MWEDFResults&global\\_id=T0606599291&assigned\\_name=MW10](https://geotracker.waterboards.ca.gov/profile_report.asp?cmd=MWEDFResults&global_id=T0606599291&assigned_name=MW10)

**E43  
SW  
1/2 - 1 Mile  
Lower**

**CA WELLS CAEDF0000035858**

Well ID: T0606599291-MW05      Well Type: MONITORING  
 Source: EDF      Other Name: MW05  
 GAMA PFAS Testing: Not Reported  
 Groundwater Quality Data: [https://gamagroundwater.waterboards.ca.gov/gama/gamamap/public/GamaDataDisplay.asp?dataset=EDF&samp\\_date=&global\\_id=T0606599291&assigned\\_name=MW05&store\\_num=](https://gamagroundwater.waterboards.ca.gov/gama/gamamap/public/GamaDataDisplay.asp?dataset=EDF&samp_date=&global_id=T0606599291&assigned_name=MW05&store_num=)  
 GeoTracker Data: [https://geotracker.waterboards.ca.gov/profile\\_report.asp?cmd=MWEDFResults&global\\_id=T0606599291&assigned\\_name=MW05](https://geotracker.waterboards.ca.gov/profile_report.asp?cmd=MWEDFResults&global_id=T0606599291&assigned_name=MW05)

**E44  
SW  
1/2 - 1 Mile  
Lower**

**CA WELLS CAEDF0000139554**

Well ID: T0606599291-MW01      Well Type: MONITORING  
 Source: EDF      Other Name: MW01  
 GAMA PFAS Testing: Not Reported  
 Groundwater Quality Data: [https://gamagroundwater.waterboards.ca.gov/gama/gamamap/public/GamaDataDisplay.asp?dataset=EDF&samp\\_date=&global\\_id=T0606599291&assigned\\_name=MW01&store\\_num=](https://gamagroundwater.waterboards.ca.gov/gama/gamamap/public/GamaDataDisplay.asp?dataset=EDF&samp_date=&global_id=T0606599291&assigned_name=MW01&store_num=)  
 GeoTracker Data: [https://geotracker.waterboards.ca.gov/profile\\_report.asp?cmd=MWEDFResults&global\\_id=T0606599291&assigned\\_name=MW01](https://geotracker.waterboards.ca.gov/profile_report.asp?cmd=MWEDFResults&global_id=T0606599291&assigned_name=MW01)

**E45  
SW  
1/2 - 1 Mile  
Lower**

**CA WELLS CAEDF0000065071**

Well ID: T0606599291-MW06      Well Type: MONITORING  
 Source: EDF      Other Name: MW06  
 GAMA PFAS Testing: Not Reported  
 Groundwater Quality Data: [https://gamagroundwater.waterboards.ca.gov/gama/gamamap/public/GamaDataDisplay.asp?dataset=EDF&samp\\_date=&global\\_id=T0606599291&assigned\\_name=MW06&store\\_num=](https://gamagroundwater.waterboards.ca.gov/gama/gamamap/public/GamaDataDisplay.asp?dataset=EDF&samp_date=&global_id=T0606599291&assigned_name=MW06&store_num=)  
 GeoTracker Data: [https://geotracker.waterboards.ca.gov/profile\\_report.asp?cmd=MWEDFResults&global\\_id=T0606599291&assigned\\_name=MW06](https://geotracker.waterboards.ca.gov/profile_report.asp?cmd=MWEDFResults&global_id=T0606599291&assigned_name=MW06)

**E46  
SW  
1/2 - 1 Mile  
Lower**

**CA WELLS CAEDF0000009545**

Well ID: T0606599291-MW14      Well Type: MONITORING  
 Source: EDF      Other Name: MW14  
 GAMA PFAS Testing: Not Reported  
 Groundwater Quality Data: [https://gamagroundwater.waterboards.ca.gov/gama/gamamap/public/GamaDataDisplay.asp?dataset=EDF&samp\\_date=&global\\_id=T0606599291&assigned\\_name=MW14&store\\_num=](https://gamagroundwater.waterboards.ca.gov/gama/gamamap/public/GamaDataDisplay.asp?dataset=EDF&samp_date=&global_id=T0606599291&assigned_name=MW14&store_num=)  
 GeoTracker Data: [https://geotracker.waterboards.ca.gov/profile\\_report.asp?cmd=MWEDFResults&global\\_id=T0606599291&assigned\\_name=MW14](https://geotracker.waterboards.ca.gov/profile_report.asp?cmd=MWEDFResults&global_id=T0606599291&assigned_name=MW14)

## GEOCHECK® - PHYSICAL SETTING SOURCE MAP FINDINGS

Map ID  
Direction  
Distance  
Elevation

Database      EDR ID Number

**F47**  
**NNW**  
**1/2 - 1 Mile**  
**Higher**

**CA WELLS      CAEDF0000123296**

Well ID:	T0606500381-MW-7	Well Type:	MONITORING
Source:	EDF	Other Name:	MW-7
GAMA PFAS Testing:	Not Reported		
Groundwater Quality Data:	<a href="https://gamagroundwater.waterboards.ca.gov/gama/gamamap/public/GamaDataDisplay.asp?dataset=EDF&amp;samp_date=&amp;global_id=T0606500381&amp;assigned_name=MW-7&amp;store_num=">https://gamagroundwater.waterboards.ca.gov/gama/gamamap/public/GamaDataDisplay.asp?dataset=EDF&amp;samp_date=&amp;global_id=T0606500381&amp;assigned_name=MW-7&amp;store_num=</a>		
GeoTracker Data:	<a href="https://geotracker.waterboards.ca.gov/profile_report.asp?cmd=MWEDFResults&amp;global_id=T0606500381&amp;assigned_name=MW-7">https://geotracker.waterboards.ca.gov/profile_report.asp?cmd=MWEDFResults&amp;global_id=T0606500381&amp;assigned_name=MW-7</a>		

**E48**  
**SW**  
**1/2 - 1 Mile**  
**Lower**

**CA WELLS      CAEDF0000042671**

Well ID:	T0606599291-MW07	Well Type:	MONITORING
Source:	EDF	Other Name:	MW07
GAMA PFAS Testing:	Not Reported		
Groundwater Quality Data:	<a href="https://gamagroundwater.waterboards.ca.gov/gama/gamamap/public/GamaDataDisplay.asp?dataset=EDF&amp;samp_date=&amp;global_id=T0606599291&amp;assigned_name=MW07&amp;store_num=">https://gamagroundwater.waterboards.ca.gov/gama/gamamap/public/GamaDataDisplay.asp?dataset=EDF&amp;samp_date=&amp;global_id=T0606599291&amp;assigned_name=MW07&amp;store_num=</a>		
GeoTracker Data:	<a href="https://geotracker.waterboards.ca.gov/profile_report.asp?cmd=MWEDFResults&amp;global_id=T0606599291&amp;assigned_name=MW07">https://geotracker.waterboards.ca.gov/profile_report.asp?cmd=MWEDFResults&amp;global_id=T0606599291&amp;assigned_name=MW07</a>		

**E49**  
**SW**  
**1/2 - 1 Mile**  
**Lower**

**CA WELLS      CAEDF0000140537**

Well ID:	T0606599291-MW09	Well Type:	MONITORING
Source:	EDF	Other Name:	MW09
GAMA PFAS Testing:	Not Reported		
Groundwater Quality Data:	<a href="https://gamagroundwater.waterboards.ca.gov/gama/gamamap/public/GamaDataDisplay.asp?dataset=EDF&amp;samp_date=&amp;global_id=T0606599291&amp;assigned_name=MW09&amp;store_num=">https://gamagroundwater.waterboards.ca.gov/gama/gamamap/public/GamaDataDisplay.asp?dataset=EDF&amp;samp_date=&amp;global_id=T0606599291&amp;assigned_name=MW09&amp;store_num=</a>		
GeoTracker Data:	<a href="https://geotracker.waterboards.ca.gov/profile_report.asp?cmd=MWEDFResults&amp;global_id=T0606599291&amp;assigned_name=MW09">https://geotracker.waterboards.ca.gov/profile_report.asp?cmd=MWEDFResults&amp;global_id=T0606599291&amp;assigned_name=MW09</a>		

**F50**  
**NNW**  
**1/2 - 1 Mile**  
**Higher**

**CA WELLS      CAEDF0000078200**

Well ID:	T0606500381-MW-8	Well Type:	MONITORING
Source:	EDF	Other Name:	MW-8
GAMA PFAS Testing:	Not Reported		
Groundwater Quality Data:	<a href="https://gamagroundwater.waterboards.ca.gov/gama/gamamap/public/GamaDataDisplay.asp?dataset=EDF&amp;samp_date=&amp;global_id=T0606500381&amp;assigned_name=MW-8&amp;store_num=">https://gamagroundwater.waterboards.ca.gov/gama/gamamap/public/GamaDataDisplay.asp?dataset=EDF&amp;samp_date=&amp;global_id=T0606500381&amp;assigned_name=MW-8&amp;store_num=</a>		
GeoTracker Data:	<a href="https://geotracker.waterboards.ca.gov/profile_report.asp?cmd=MWEDFResults&amp;global_id=T0606500381&amp;assigned_name=MW-8">https://geotracker.waterboards.ca.gov/profile_report.asp?cmd=MWEDFResults&amp;global_id=T0606500381&amp;assigned_name=MW-8</a>		

## GEOCHECK® - PHYSICAL SETTING SOURCE MAP FINDINGS

Map ID  
Direction  
Distance  
Elevation

Database      EDR ID Number

**F51**  
**NNW**  
**1/2 - 1 Mile**  
**Higher**

**CA WELLS      CAEDF0000080115**

Well ID:	T0606500381-MW-1	Well Type:	MONITORING
Source:	EDF	Other Name:	MW-1
GAMA PFAS Testing:	Not Reported		
Groundwater Quality Data:	<a href="https://gamagroundwater.waterboards.ca.gov/gama/gamamap/public/GamaDataDisplay.asp?dataset=EDF&amp;samp_date=&amp;global_id=T0606500381&amp;assigned_name=MW-1&amp;store_num=">https://gamagroundwater.waterboards.ca.gov/gama/gamamap/public/GamaDataDisplay.asp?dataset=EDF&amp;samp_date=&amp;global_id=T0606500381&amp;assigned_name=MW-1&amp;store_num=</a>		
GeoTracker Data:	<a href="https://geotracker.waterboards.ca.gov/profile_report.asp?cmd=MWEDFResults&amp;global_id=T0606500381&amp;assigned_name=MW-1">https://geotracker.waterboards.ca.gov/profile_report.asp?cmd=MWEDFResults&amp;global_id=T0606500381&amp;assigned_name=MW-1</a>		

**E52**  
**SW**  
**1/2 - 1 Mile**  
**Lower**

**CA WELLS      CAEDF0000124228**

Well ID:	T0606599291-MW12	Well Type:	MONITORING
Source:	EDF	Other Name:	MW12
GAMA PFAS Testing:	Not Reported		
Groundwater Quality Data:	<a href="https://gamagroundwater.waterboards.ca.gov/gama/gamamap/public/GamaDataDisplay.asp?dataset=EDF&amp;samp_date=&amp;global_id=T0606599291&amp;assigned_name=MW12&amp;store_num=">https://gamagroundwater.waterboards.ca.gov/gama/gamamap/public/GamaDataDisplay.asp?dataset=EDF&amp;samp_date=&amp;global_id=T0606599291&amp;assigned_name=MW12&amp;store_num=</a>		
GeoTracker Data:	<a href="https://geotracker.waterboards.ca.gov/profile_report.asp?cmd=MWEDFResults&amp;global_id=T0606599291&amp;assigned_name=MW12">https://geotracker.waterboards.ca.gov/profile_report.asp?cmd=MWEDFResults&amp;global_id=T0606599291&amp;assigned_name=MW12</a>		

**F53**  
**NNW**  
**1/2 - 1 Mile**  
**Higher**

**CA WELLS      CAEDF0000031894**

Well ID:	T0606500381-MW-6	Well Type:	MONITORING
Source:	EDF	Other Name:	MW-6
GAMA PFAS Testing:	Not Reported		
Groundwater Quality Data:	<a href="https://gamagroundwater.waterboards.ca.gov/gama/gamamap/public/GamaDataDisplay.asp?dataset=EDF&amp;samp_date=&amp;global_id=T0606500381&amp;assigned_name=MW-6&amp;store_num=">https://gamagroundwater.waterboards.ca.gov/gama/gamamap/public/GamaDataDisplay.asp?dataset=EDF&amp;samp_date=&amp;global_id=T0606500381&amp;assigned_name=MW-6&amp;store_num=</a>		
GeoTracker Data:	<a href="https://geotracker.waterboards.ca.gov/profile_report.asp?cmd=MWEDFResults&amp;global_id=T0606500381&amp;assigned_name=MW-6">https://geotracker.waterboards.ca.gov/profile_report.asp?cmd=MWEDFResults&amp;global_id=T0606500381&amp;assigned_name=MW-6</a>		

**F54**  
**NNW**  
**1/2 - 1 Mile**  
**Higher**

**CA WELLS      CAEDF0000096582**

Well ID:	T0606500381-MW-2	Well Type:	MONITORING
Source:	EDF	Other Name:	MW-2
GAMA PFAS Testing:	Not Reported		
Groundwater Quality Data:	<a href="https://gamagroundwater.waterboards.ca.gov/gama/gamamap/public/GamaDataDisplay.asp?dataset=EDF&amp;samp_date=&amp;global_id=T0606500381&amp;assigned_name=MW-2&amp;store_num=">https://gamagroundwater.waterboards.ca.gov/gama/gamamap/public/GamaDataDisplay.asp?dataset=EDF&amp;samp_date=&amp;global_id=T0606500381&amp;assigned_name=MW-2&amp;store_num=</a>		
GeoTracker Data:	<a href="https://geotracker.waterboards.ca.gov/profile_report.asp?cmd=MWEDFResults&amp;global_id=T0606500381&amp;assigned_name=MW-2">https://geotracker.waterboards.ca.gov/profile_report.asp?cmd=MWEDFResults&amp;global_id=T0606500381&amp;assigned_name=MW-2</a>		

## GEOCHECK® - PHYSICAL SETTING SOURCE MAP FINDINGS

Map ID  
Direction  
Distance  
Elevation

Database      EDR ID Number

**F55**  
**NNW**  
**1/2 - 1 Mile**  
**Higher**

**CA WELLS      CAEDF0000133470**

Well ID:	T0606500381-TOC-11	Well Type:	MONITORING
Source:	EDF	Other Name:	TOC-11
GAMA PFAS Testing:	Not Reported		
Groundwater Quality Data:	<a href="https://gamagroundwater.waterboards.ca.gov/gama/gamamap/public/GamaDataDisplay.asp?dataset=EDF&amp;samp_date=&amp;global_id=T0606500381&amp;assigned_name=TOC-11&amp;store_num=">https://gamagroundwater.waterboards.ca.gov/gama/gamamap/public/GamaDataDisplay.asp?dataset=EDF&amp;samp_date=&amp;global_id=T0606500381&amp;assigned_name=TOC-11&amp;store_num=</a>		
GeoTracker Data:	<a href="https://geotracker.waterboards.ca.gov/profile_report.asp?cmd=MWEDFResults&amp;global_id=T0606500381&amp;assigned_name=TOC-11">https://geotracker.waterboards.ca.gov/profile_report.asp?cmd=MWEDFResults&amp;global_id=T0606500381&amp;assigned_name=TOC-11</a>		

**F56**  
**NNW**  
**1/2 - 1 Mile**  
**Higher**

**CA WELLS      CAEDF0000134295**

Well ID:	T0606500381-MW-4R	Well Type:	MONITORING
Source:	EDF	Other Name:	MW-4R
GAMA PFAS Testing:	Not Reported		
Groundwater Quality Data:	<a href="https://gamagroundwater.waterboards.ca.gov/gama/gamamap/public/GamaDataDisplay.asp?dataset=EDF&amp;samp_date=&amp;global_id=T0606500381&amp;assigned_name=MW-4R&amp;store_num=">https://gamagroundwater.waterboards.ca.gov/gama/gamamap/public/GamaDataDisplay.asp?dataset=EDF&amp;samp_date=&amp;global_id=T0606500381&amp;assigned_name=MW-4R&amp;store_num=</a>		
GeoTracker Data:	<a href="https://geotracker.waterboards.ca.gov/profile_report.asp?cmd=MWEDFResults&amp;global_id=T0606500381&amp;assigned_name=MW-4R">https://geotracker.waterboards.ca.gov/profile_report.asp?cmd=MWEDFResults&amp;global_id=T0606500381&amp;assigned_name=MW-4R</a>		

**F57**  
**NNW**  
**1/2 - 1 Mile**  
**Higher**

**CA WELLS      CAEDF0000124905**

Well ID:	T0606500381-MW-4	Well Type:	MONITORING
Source:	EDF	Other Name:	MW-4
GAMA PFAS Testing:	Not Reported		
Groundwater Quality Data:	<a href="https://gamagroundwater.waterboards.ca.gov/gama/gamamap/public/GamaDataDisplay.asp?dataset=EDF&amp;samp_date=&amp;global_id=T0606500381&amp;assigned_name=MW-4&amp;store_num=">https://gamagroundwater.waterboards.ca.gov/gama/gamamap/public/GamaDataDisplay.asp?dataset=EDF&amp;samp_date=&amp;global_id=T0606500381&amp;assigned_name=MW-4&amp;store_num=</a>		
GeoTracker Data:	<a href="https://geotracker.waterboards.ca.gov/profile_report.asp?cmd=MWEDFResults&amp;global_id=T0606500381&amp;assigned_name=MW-4">https://geotracker.waterboards.ca.gov/profile_report.asp?cmd=MWEDFResults&amp;global_id=T0606500381&amp;assigned_name=MW-4</a>		

**F58**  
**NNW**  
**1/2 - 1 Mile**  
**Higher**

**CA WELLS      CAEDF0000090874**

Well ID:	T0606500381-MW-3	Well Type:	MONITORING
Source:	EDF	Other Name:	MW-3
GAMA PFAS Testing:	Not Reported		
Groundwater Quality Data:	<a href="https://gamagroundwater.waterboards.ca.gov/gama/gamamap/public/GamaDataDisplay.asp?dataset=EDF&amp;samp_date=&amp;global_id=T0606500381&amp;assigned_name=MW-3&amp;store_num=">https://gamagroundwater.waterboards.ca.gov/gama/gamamap/public/GamaDataDisplay.asp?dataset=EDF&amp;samp_date=&amp;global_id=T0606500381&amp;assigned_name=MW-3&amp;store_num=</a>		
GeoTracker Data:	<a href="https://geotracker.waterboards.ca.gov/profile_report.asp?cmd=MWEDFResults&amp;global_id=T0606500381&amp;assigned_name=MW-3">https://geotracker.waterboards.ca.gov/profile_report.asp?cmd=MWEDFResults&amp;global_id=T0606500381&amp;assigned_name=MW-3</a>		

## GEOCHECK® - PHYSICAL SETTING SOURCE MAP FINDINGS

Map ID  
Direction  
Distance  
Elevation

Database      EDR ID Number

**F59**  
**NNW**  
**1/2 - 1 Mile**  
**Higher**

**CA WELLS      CAEDF0000062914**

Well ID:	T0606500381-MW-9	Well Type:	MONITORING
Source:	EDF	Other Name:	MW-9
GAMA PFAS Testing:	Not Reported		
Groundwater Quality Data:	<a href="https://gamagroundwater.waterboards.ca.gov/gama/gamamap/public/GamaDataDisplay.asp?dataset=EDF&amp;samp_date=&amp;global_id=T0606500381&amp;assigned_name=MW-9&amp;store_num=">https://gamagroundwater.waterboards.ca.gov/gama/gamamap/public/GamaDataDisplay.asp?dataset=EDF&amp;samp_date=&amp;global_id=T0606500381&amp;assigned_name=MW-9&amp;store_num=</a>		
GeoTracker Data:	<a href="https://geotracker.waterboards.ca.gov/profile_report.asp?cmd=MWEDFResults&amp;global_id=T0606500381&amp;assigned_name=MW-9">https://geotracker.waterboards.ca.gov/profile_report.asp?cmd=MWEDFResults&amp;global_id=T0606500381&amp;assigned_name=MW-9</a>		

**F60**  
**NNW**  
**1/2 - 1 Mile**  
**Higher**

**CA WELLS      CAEDF0000081281**

Well ID:	T0606500381-MW-5	Well Type:	MONITORING
Source:	EDF	Other Name:	MW-5
GAMA PFAS Testing:	Not Reported		
Groundwater Quality Data:	<a href="https://gamagroundwater.waterboards.ca.gov/gama/gamamap/public/GamaDataDisplay.asp?dataset=EDF&amp;samp_date=&amp;global_id=T0606500381&amp;assigned_name=MW-5&amp;store_num=">https://gamagroundwater.waterboards.ca.gov/gama/gamamap/public/GamaDataDisplay.asp?dataset=EDF&amp;samp_date=&amp;global_id=T0606500381&amp;assigned_name=MW-5&amp;store_num=</a>		
GeoTracker Data:	<a href="https://geotracker.waterboards.ca.gov/profile_report.asp?cmd=MWEDFResults&amp;global_id=T0606500381&amp;assigned_name=MW-5">https://geotracker.waterboards.ca.gov/profile_report.asp?cmd=MWEDFResults&amp;global_id=T0606500381&amp;assigned_name=MW-5</a>		

**1G**  
**SSW**  
**1/2 - 1 Mile**  
**Lower**

**AQUIFLOW      50186**

Site ID:	980609
Groundwater Flow:	Not Reported
Shallow Water Depth:	Not Reported
Deep Water Depth:	Not Reported
Average Water Depth:	50 ft
Date:	12/22/1998

**2G**  
**SSW**  
**1/2 - 1 Mile**  
**Lower**

**AQUIFLOW      50185**

Site ID:	083303232T
Groundwater Flow:	Not Reported
Shallow Water Depth:	Not Reported
Deep Water Depth:	Not Reported
Average Water Depth:	50 ft
Date:	12/22/1998



# GEOCHECK® - PHYSICAL SETTING SOURCE MAP FINDINGS RADON

## AREA RADON INFORMATION

State Database: CA Radon

### Radon Test Results

Zipcode	Num Tests	> 4 pCi/L
92553	13	0

Federal EPA Radon Zone for RIVERSIDE County: 2

- Note: Zone 1 indoor average level > 4 pCi/L.  
 : Zone 2 indoor average level >= 2 pCi/L and <= 4 pCi/L.  
 : Zone 3 indoor average level < 2 pCi/L.

---

### Federal Area Radon Information for RIVERSIDE COUNTY, CA

Number of sites tested: 12

Area	Average Activity	% <4 pCi/L	% 4-20 pCi/L	% >20 pCi/L
Living Area - 1st Floor	0.117 pCi/L	100%	0%	0%
Living Area - 2nd Floor	0.450 pCi/L	100%	0%	0%
Basement	1.700 pCi/L	100%	0%	0%

# PHYSICAL SETTING SOURCE RECORDS SEARCHED

## TOPOGRAPHIC INFORMATION

### USGS 7.5' Digital Elevation Model (DEM)

Source: United States Geologic Survey

EDR acquired the USGS 7.5' Digital Elevation Model in 2002 and updated it in 2006. The 7.5 minute DEM corresponds to the USGS 1:24,000- and 1:25,000-scale topographic quadrangle maps. The DEM provides elevation data with consistent elevation units and projection.

### Current USGS 7.5 Minute Topographic Map

Source: U.S. Geological Survey

## HYDROLOGIC INFORMATION

Flood Zone Data: This data was obtained from the Federal Emergency Management Agency (FEMA). It depicts 100-year and 500-year flood zones as defined by FEMA. It includes the National Flood Hazard Layer (NFHL) which incorporates Flood Insurance Rate Map (FIRM) data and Q3 data from FEMA in areas not covered by NFHL.

Source: FEMA

Telephone: 877-336-2627

Date of Government Version: 2003, 2015

NWI: National Wetlands Inventory. This data, available in select counties across the country, was obtained by EDR in 2002, 2005 and 2010 from the U.S. Fish and Wildlife Service.

### State Wetlands Data: Wetland Inventory

Source: Department of Fish and Wildlife

Telephone: 916-445-0411

## HYDROGEOLOGIC INFORMATION

### AQUIFLOW<sup>R</sup> Information System

Source: EDR proprietary database of groundwater flow information

EDR has developed the AQUIFLOW Information System (AIS) to provide data on the general direction of groundwater flow at specific points. EDR has reviewed reports submitted to regulatory authorities at select sites and has extracted the date of the report, hydrogeologically determined groundwater flow direction and depth to water table information.

## GEOLOGIC INFORMATION

### Geologic Age and Rock Stratigraphic Unit

Source: P.G. Schruben, R.E. Arndt and W.J. Bawiec, Geology of the Conterminous U.S. at 1:2,500,000 Scale - A digital representation of the 1974 P.B. King and H.M. Beikman Map, USGS Digital Data Series DDS - 11 (1994).

### STATSGO: State Soil Geographic Database

Source: Department of Agriculture, Natural Resources Conservation Service (NRCS)

The U.S. Department of Agriculture's (USDA) Natural Resources Conservation Service (NRCS) leads the national Conservation Soil Survey (NCSS) and is responsible for collecting, storing, maintaining and distributing soil survey information for privately owned lands in the United States. A soil map in a soil survey is a representation of soil patterns in a landscape. Soil maps for STATSGO are compiled by generalizing more detailed (SSURGO) soil survey maps.

### SSURGO: Soil Survey Geographic Database

Source: Department of Agriculture, Natural Resources Conservation Service (NRCS)

Telephone: 800-672-5559

SSURGO is the most detailed level of mapping done by the Natural Resources Conservation Service, mapping scales generally range from 1:12,000 to 1:63,360. Field mapping methods using national standards are used to construct the soil maps in the Soil Survey Geographic (SSURGO) database. SSURGO digitizing duplicates the original soil survey maps. This level of mapping is designed for use by landowners, townships and county natural resource planning and management.

# PHYSICAL SETTING SOURCE RECORDS SEARCHED

## LOCAL / REGIONAL WATER AGENCY RECORDS

### FEDERAL WATER WELLS

#### PWS: Public Water Systems

Source: EPA/Office of Drinking Water

Telephone: 202-564-3750

Public Water System data from the Federal Reporting Data System. A PWS is any water system which provides water to at least 25 people for at least 60 days annually. PWSs provide water from wells, rivers and other sources.

#### PWS ENF: Public Water Systems Violation and Enforcement Data

Source: EPA/Office of Drinking Water

Telephone: 202-564-3750

Violation and Enforcement data for Public Water Systems from the Safe Drinking Water Information System (SDWIS) after August 1995. Prior to August 1995, the data came from the Federal Reporting Data System (FRDS).

#### USGS Water Wells: USGS National Water Inventory System (NWIS)

This database contains descriptive information on sites where the USGS collects or has collected data on surface water and/or groundwater. The groundwater data includes information on wells, springs, and other sources of groundwater.

## OTHER STATE DATABASE INFORMATION

### Groundwater Ambient Monitoring & Assessment Program

State Water Resources Control Board

Telephone: 916-341-5577

The GAMA Program is California's comprehensive groundwater quality monitoring program. GAMA collects data by testing the untreated, raw water in different types of wells for naturally-occurring and man-made chemicals. The GAMA data includes Domestic, Monitoring and Municipal well types from the following sources, Department of Water Resources, Department of Health Services, EDF, Agricultural Lands, Lawrence Livermore National Laboratory, Department of Pesticide Regulation, United States Geological Survey, Groundwater Ambient Monitoring and Assessment Program and Local Groundwater Projects.

### Water Well Database

Source: Department of Water Resources

Telephone: 916-651-9648

### California Drinking Water Quality Database

Source: Department of Public Health

Telephone: 916-324-2319

The database includes all drinking water compliance and special studies monitoring for the state of California since 1984. It consists of over 3,200,000 individual analyses along with well and water system information.

### California Oil and Gas Well Locations

Source: Dept of Conservation, Geologic Energy Management Division

Telephone: 916-323-1779

Oil and Gas well locations in the state.

### California Earthquake Fault Lines

Source: California Division of Mines and Geology

The fault lines displayed on EDR's Topographic map are digitized quaternary fault lines prepared in 1975 by the United State Geological Survey. Additional information (also from 1975) regarding activity at specific fault lines comes from California's Preliminary Fault Activity Map prepared by the California Division of Mines and Geology.

## RADON

### State Database: CA Radon

Source: Department of Public Health

Telephone: 916-210-8558

Radon Database for California

# PHYSICAL SETTING SOURCE RECORDS SEARCHED

## Area Radon Information

Source: USGS

Telephone: 703-356-4020

The National Radon Database has been developed by the U.S. Environmental Protection Agency (USEPA) and is a compilation of the EPA/State Residential Radon Survey and the National Residential Radon Survey. The study covers the years 1986 - 1992. Where necessary data has been supplemented by information collected at private sources such as universities and research institutions.

## EPA Radon Zones

Source: EPA

Telephone: 703-356-4020

Sections 307 & 309 of IRRA directed EPA to list and identify areas of U.S. with the potential for elevated indoor radon levels.

## OTHER

Airport Landing Facilities: Private and public use landing facilities

Source: Federal Aviation Administration, 800-457-6656

Epicenters: World earthquake epicenters, Richter 5 or greater

Source: Department of Commerce, National Oceanic and Atmospheric Administration

California Earthquake Fault Lines: The fault lines displayed on EDR's Topographic map are digitized quaternary fault lines, prepared in 1975 by the United State Geological Survey. Additional information (also from 1975) regarding activity at specific fault lines comes from California's Preliminary Fault Activity Map prepared by the California Division of Mines and Geology.

## STREET AND ADDRESS INFORMATION

© 2015 TomTom North America, Inc. All rights reserved. This material is proprietary and the subject of copyright protection and other intellectual property rights owned by or licensed to Tele Atlas North America, Inc. The use of this material is subject to the terms of a license agreement. You will be held liable for any unauthorized copying or disclosure of this material.

# **APPENDIX F**

## **PROJECT TEAM QUALIFICATIONS**



# Anna M. Scott

---

Project Geologist

## Education

B.S., Geology, University of California,  
Riverside

## Professional Experience

Ms. Anna Scott has over 30 years of geotechnical experience and has worked on or managed a wide range of geotechnical projects throughout southern California, including the High Desert, Inland Empire, Antelope Valley, Coachella Valley, Orange County and Bakersfield area. Her geotechnical experience has ranged from field and laboratory technician to field, staff and project geologist. Ms. Scott's responsibilities include preparation of proposals, preliminary geotechnical investigations, seismic studies, settlement monitor installation and studies, and field studies as a technician and geologist for large grading projects. Ms. Scott has performed Phase I and II ESAs for various property acquisitions and transfers throughout southern California.

## Representative Project Experience

Ms. Scott has worked on numerous projects throughout southern California. Her experience includes working with various entities including the public and private sectors. Her vast knowledge includes geotechnical, environmental and materials services. This experience has been attained through small and large projects over the numerous years of her career.

## Employment History

**GeoTek, Inc.**, Riverside-Project Geologist, February 2005 – Present

**GeoSoils, Inc.**, Santa Ana, September 1987 – February 2005



# Edward H. LaMont, CEG, PG

Branch Manager

## Areas of Expertise

Geotechnical Field Investigations  
Grading and Earthwork Construction  
Industry Standard of Care  
Hillside, Liquefaction, Seismic Hazard,  
Fault Analyses and Forensic Studies.

## Education

Bachelor of Science in Geology, Cal  
State University, Northridge

## Registrations

Registered Geologist, PG 6025  
Certified Engineering Geologist, CEG  
1892

## Certifications

OSHA 40-Hr HAZWOPER Training  
OSHA 8-Hour Refresher  
First Aid/CPR

## Professional Affiliations

Association of Engineering Geologist  
South Coast Geological Society  
San Diego Association of Geologist  
Inland Geological Society  
BIA Riverside  
BIA San Diego

## Professional Experience

Mr. LaMont has been involved with numerous public works, residential and commercial earthwork projects across the southern California area. Many residential, commercial and public works projects have been successfully completed across southern and central California. Projects include liquefaction and subsidence studies, fault evaluations, commercial, residential, federal, FEMA levee certifications and military construction projects. These projects have generally included preliminary geotechnical evaluations, slope stability studies, review and design recommendations, street improvements construction and testing services, and project management.

In addition, Mr. LaMont has performed governmental review of geotechnical reports for the County of Orange. Mr. LaMont has also completed geotechnical studies for the Riverside County Flood Control and Cities of Banning, Chino, Corona, Palm Springs, Lancaster and Victorville, to name a few.

## Representative Project Experience

Project experience has included residential and commercial developments, for various land developers including Melia Homes, Meritage Homes, Frontier Enterprises, D·R·Horton, Beazer Homes, KB Home, Integral Communities, IntraCorp, Shopoff, Shea Homes, etc. Mr. LaMont has also completed geotechnical investigations and performed project management for numerous residential tracts and commercial facilities all across Southern California.

## Professional History

**Branch Manager/Principal Geologist** - Riverside GeoTek, Inc.,  
2004 to present

**Vice President, Principal Geologist** - GeoSoils, Inc., Santa Ana,  
2003 to 2004

**Geotechnical Reviewer, Engineering Geologist** - County of  
Orange, 2001 to 2003.

**Project Geologist** - GeoSoils, Inc., Santa Ana, California, 1994 to  
2001.

**Staff/Project Geologist** - GeoSoils, Inc., Carlsbad, California, 1988  
to 1994.

## **J. MICHAEL BATTEN, CAC, CEM, REPA**

---

*Principal Environmental Services Manager*

### **Education**

BS in Geology, California State University, Fresno 1988

### **Registrations**

- Certified Asbestos Consultant (CA #95-1721)
- Licensed Asbestos Abatement Consultant (NV #IJPM0655)
- Certified Environmental Manager (NV #1782)
- Asbestos Professional Inspector (IL #100-11092)
- Registered Environmental Property Assessor (#113162)
- Certified Lead Inspector Assessor (CA #4358)
- Certified Lead Inspector (EPA #LBP-I-1162326-1)
- Certified Lead Risk Assessor (EPA #LBP-R-1162326-1)

### **Certifications**

- AHERA Certified Asbestos Building Inspector, Management Planner, Project Designer, & Contractor/Supervisor
- EPA Accredited Lead-based Paint Inspector & Risk Assessor
- OSHA HAZWOPER certified worker & supervisor
- OSHA Construction Safety & Health (10-Hour)

### **Affiliations**

- American Society of Testing and Materials
- National Registry of Environmental Professionals

### **Professional Experience**

Mr. Batten has over 30 years of environmental experience, throughout which he has conducted and managed numerous environmental investigations, assessments, and remediations. He has prepared several NEPA assessments, USEPA EIS, and CEQA EIR reports. In addition, Mr. Batten has extensive experience in conducting asbestos and lead-based paint surveys and preparing management plans, including remediation design, for asbestos and lead present in buildings.

### **Project Experience**

- **Phase I Environmental Site Assessments:** Mr. Batten has conducted more than 2,000 Phase I Environmental Site Assessments in 27 states, including Brownfield studies under USEPA grants.
- **Phase II Environmental Site Assessments:** Mr. Batten has conducted more than 150 Phase II Environmental Assessments, including Brownfield studies under USEPA grants.
- **Site Characterizations and Remediations:** Mr. Batten has experience conducting numerous site characterizations and remediations, including obtaining regulatory closure.
- **NEPA Studies:** Mr. Batten has conducted more than 200 NEPA studies, including Environmental Assessments, Environmental Impact Reports/Environmental Impact Studies, in eight states. The agencies involved include USEPA, FCC, BLM, National Park Service, and California EPA.
- **Asbestos Services:** Mr. Batten has conducted over 600 asbestos surveys in several states. He has also prepared numerous Asbestos Management Plans, prepared design plans, and monitored numerous abatement projects.
- **Lead-Based Paint Services:** Mr. Batten has conducted numerous Lead-Based Paint surveys.
- **Landfills:** Mr. Batten has conducted investigations and overseen remediations on landfills in Fresno, California and Henderson, Nevada.
- **Other Services:** Mr. Batten has been called upon to conduct less usual services on occasion, including mold consultation and investigation, radon studies, vapor intrusion studies, and indoor air quality studies.



## J. MICHAEL BATTEN, continued...



### **Professional History**

**Environmental Services Manager.** GeoTek, Inc., 2001 to present.

**Director of Environmental Services.** ATC Associates, Inc., 1999 to 2001.

**Director of Operations.** Hygienetics Environmental Services, Inc., 1997 to 1999.

**Project Manager.** AllWest Environmental, Inc., 1996 to 1997.

**Project Manager.** Citadel Environmental Services, Inc., 2/1996 to 9/1996.

**Project Manager.** Boelter Environmental consultants, 3/1995 to 9/1995.

**Senior Staff Geologist.** Converse Consultants, 1992 to 1995.

**Staff Geologist.** Converse Environmental West, 1991 to 1992.

**Project Geologist.** Krazan and Associates, 1990 to 1991.

**Environmental Technician.** Krazan and Associates, 1989 to 1990.

# National Registry of Environmental Professionals

For  
Environmental Certifications

This is to Certify that

**Michael J Batten**

having successfully demonstrated to the Academic Board of this organization the required level of knowledge and ability, is here by awarded the distinction of

**Registered Environmental Property Assessor**

together with all rights, benefits and privileges attached thereto and that the name and title of the aforementioned registrant is today placed upon the register of the organization.

Given under our hands on this 15 day of June, 2013.



*Richard G. Young*  
Executive Director

113162

Registrant Number

# United States Environmental Protection Agency

This is to certify that



J M Batten

has fulfilled the requirements of the Toxic Substances Control Act (TSCA) Section 402, and has received certification to conduct lead-based paint activities pursuant to 40 CFR Part 745.226 as:

Inspector

## In the Jurisdiction of:

All EPA Administered Lead-based Paint Activities Program States, Tribes and Territories

This certification is valid from the date of issuance and expires March 14, 2022

LBP-I-1162326-2

Certification #

December 08, 2018

Issued On

A handwritten signature in black ink, appearing to read 'Adrienne Priselac', written over a horizontal line.

Adrienne Priselac, Manager, Toxics Office

Land Division



# United States Environmental Protection Agency

This is to certify that



J M Batten

has fulfilled the requirements of the Toxic Substances Control Act (TSCA) Section 402, and has received certification to conduct lead-based paint activities pursuant to 40 CFR Part 745.226 as:

Risk Assessor

## In the Jurisdiction of:

All EPA Administered Lead-based Paint Activities Program States, Tribes and Territories

This certification is valid from the date of issuance and expires

March 14, 2022

LBP-R-1162326-2

Certification #

December 08, 2018

Issued On

A handwritten signature in black ink, appearing to read "Adrienne Priselac".

Adrienne Priselac, Manager, Toxics Office

Land Division



DEPARTMENT OF INDUSTRIAL RELATIONS

Division of Occupational Safety and Health

Asbestos Certification & Training Unit

1750 Howe Avenue, Suite 460

Sacramento, CA 95825

(916) 574-2993 Office <http://www.dir.ca.gov/dosh/asbestos.html> [acru@dir.ca.gov](mailto:acru@dir.ca.gov)



505011721C

109

115

October 08, 2020

J. Michael Batten  
8240 Edmond Street  
Las Vegas NV 89139

Dear Certified Asbestos Consultant or Technician:

Enclosed is your certification card. **To maintain your certification, you must abide by the rules printed on the back of the certification card.**

Your certification is valid for a period of one year. If you wish to renew your certification, you must apply for renewal at least 60 days before the expiration date shown on your card. [8 CCR 341.15(h)(1)].

Please hold and do not send copies of your required AHERA refresher renewal certificates to our office until you apply for renewal of your certification.

Certificates must be kept current if you are actively working as a CAC or CSST. The grace period is only for those who are not actively working as an asbestos consultant or site surveillance technician.

Please notify our office via U.S. Postal Service or other carrier of any changes in your mailing or work address within 15 days of the change.

Sincerely,

Jeff Ferrell  
Senior Safety Engineer

Attachment: Certification Card

cc: File





STATE OF CALIFORNIA  
DEPARTMENT OF PUBLIC HEALTH



# LEAD-RELATED CONSTRUCTION CERTIFICATE

**INDIVIDUAL:**



**Michael Batten**

**CERTIFICATE TYPE:**

Lead Inspector/Assessor

**NUMBER:**

LRC-00002629

**EXPIRATION DATE:**

11/17/2021

Disclaimer: This document alone should not be relied upon to confirm certification status. Compare the individual's photo and name to another valid form of government issued photo identification. Verify the individual's certification status by searching for Lead-Related Construction Professionals at [www.cdph.ca.gov/programs/clppb](http://www.cdph.ca.gov/programs/clppb) or calling (800) 597-LEAD.



525-535 West Jefferson Street • Springfield, Illinois 62761-0001 • [www.dph.illinois.gov](http://www.dph.illinois.gov)

**MICHAEL BATTEN**  
8240 EDMOND STREET  
LAS VEGAS, NV 89139

8/19/2020



ASBESTOS PROFESSIONAL LICENSE ID NUMBER: 11092

Enclosed is your Asbestos Professional License. Please note the expiration date on the card and in the image depicted below.

**COPY OF THE ASBESTOS PROFESSIONAL LICENSE**

Front of License

Back of License

		<b>ASBESTOS PROFESSIONAL LICENSE</b>		<b>ENDORSEMENTS</b>	<b>TC EXPIRES</b>
ID NUMBER 100 - 11092		ISSUED 8/19/2020	EXPIRES 05/15/2021	INSPECTOR	8/10/2021
<b>MICHAEL BATTEN</b> 8240 EDMOND STREET LAS VEGAS, NV 89139 Environmental Health				<b>Alteration of this license shall result in legal action</b> This license issued under authority of the State of Illinois Department of Public Health This license is valid only when accompanied by a valid training course certificate.	

If you have any questions or need further assistance, contact the Asbestos Program at (217)782-3517 or fax (217)785-5897.

Our WEB address is: [dph.illinois.gov/topics-services/environmental-health-protection/asbestos](http://dph.illinois.gov/topics-services/environmental-health-protection/asbestos)  
EMAIL Address: [dph.asbestos@illinois.gov](mailto:dph.asbestos@illinois.gov)

State of Nevada



*Department of Conservation and Natural Resources*  
*Division of Environmental Protection*

This is to certify that

*Michael J Batten*

having given satisfactory evidence of the necessary qualifications as required by the Nevada Revised Statute 459.400 to 459.600, inclusive, and Nevada Administrative Code 459.970 to 459.9729, inclusive, has been granted certification as a

**Environmental Manager**

in the State of Nevada

In testimony whereof, witness the signature of the Administrator and the Seal of the State of Nevada.

1782

Certification Number

8/31/2021

Expiration Date

A handwritten signature in black ink, appearing to read "Greg Lovato".

Greg Lovato, Administrator





State of Nevada Department of Business & Industry  
**Industrial Relations (DIR)**

**STATE OF NEVADA**  
**DEPARTMENT OF BUSINESS AND INDUSTRY**  
**DIVISION OF INDUSTRIAL RELATIONS**  
Occupational Safety and Health Administration  
Asbestos Control Program

Certifies That J. Michael Batten  
Geotek Insite Inc.  
is Licensed As Asbestos Abatement Consultant

License No. IJPM-655      Expiration Date 03/05/2021

Signature Of Licensee *J. Michael Batten*

**M & C Environmental Training**

**Asbestos Inspector**  
Refresher Training Course

**J. Michael Batten**

Has successfully completed the Asbestos Inspector Refresher course approved by the California Division of Occupational Safety and Health for purposes of certification required by Title 8, Article 2.7, Chapter 3.2, Section 341.16 and the accreditation required under the Toxic Substances Control Act, Title II. Conducted by M&C Environmental Training Inc., 1619 Beverly Place, Berkeley, California, Tel. # (510) 521 - 1388

Course Approval Number: CA-003-06

Location: Oakland, California	Expiration: March 5, 2021
Date: March 5, 2020	
Director of Training: John McGlinchey	

Certificate Number 47300 IR

**M & C Environmental Training**

**Asbestos Management Planner**  
Refresher Training Course

**J. Michael Batten**

Has successfully completed the Asbestos Management Planner Refresher course approved by the California Division of Occupational Safety and Health for purposes of certification required by Title 8, Article 2.7, Chapter 3.2, Section 341.16 and the accreditation required under the Toxic Substances Control Act, Title II. Conducted by M&C Environmental Training Inc., 1619 Beverly Place, Berkeley, California, Tel. # (510) 521 - 1388

Course Approval Number: CA-003-08

Location: Oakland, California	Expiration: March 5, 2021
Date: March 5, 2020	
Director of Training: John McGlinchey	

Certificate Number 47314 PR

**M & C Environmental Training**

**Asbestos Contractor/Supervisor**  
Refresher Training Course

**J. Michael Batten**

Has successfully completed the Asbestos Contractor/Supervisor Refresher course approved by the California Division of Occupational Safety and Health for purposes of certification required by Title 8, Article 2.7, Chapter 3.2, Section 341.16 and the accreditation required under the Toxic Substances Control Act, Title II. Conducted by M&C Environmental Training Inc., 1619 Beverly Place, Berkeley, California, Tel. # (510) 521 - 1388

Course Approval Number: CA-003-04

Location: Oakland, California	Expiration: September 11, 2020
Date: September 11, 2019	
Director of Training: John McGlinchey	

Certificate Number 46376 SR

**M & C Environmental Training**

**Asbestos Project Designer**  
Refresher Training Course

**J. Michael Batten**

Has successfully completed the Asbestos Project Designer Refresher course approved by the California Division of Occupational Safety and Health for purposes of certification required by Title 8, Article 2.7, Chapter 3.2, Section 341.16 and the accreditation required under the Toxic Substances Control Act, Title II. Conducted by M&C Environmental Training Inc., 1619 Beverly Place, Berkeley, California, Tel. # (510) 521 - 1388

Course Approval Number: CA-003-10

Location: Oakland, California	Expiration: September 11, 2020
Date: September 11, 2019	
Director of Training: John McGlinchey	

Certificate Number 46347 DR



**This is to Certify that**  
**Michael Batten**  
Has Satisfactorily Completed Training in Accordance  
with Applicable Rules and Regulations  
**Asbestos Building Inspector**  
**Refresher**  
Completed: 3/19/2019 Expires: 3/19/2020  
Certificate: BIR1903190998  
**2019 Occupational Training & Supply, Inc.**  
7233 Adams Street • Willowbrook, IL 60527 • (630) 656-3900

**OSHA**      **002340551**      

U.S. Department of Labor  
Occupational Safety and Health Administration

*Michael Batten*

has successfully completed a 10-hour Occupational Safety and Health  
Training Course in  
Construction Safety & Health

**Kenner Costen**      *12/2/09*  
(Trainer)      (Date)