

Appendix FEIR-9

DEIR Appendix D24- Freeway Signs Declassification Approval

California Department of Transportation

LANDSCAPE ARCHITECTURE PROGRAM
1120 N STREET, MS-28 | SACRAMENTO, CA 95814
(916) 654-6200 | FAX (916) 653-1905 TTY 711
www.dot.ca.gov



1/18/2023

Katie Metz
Outfront Media
185 US Highway 46
Fairfield NJ 07004

Dear Ms. Metz:

This correspondence is in response to your letter received October 17, 2022, requesting the declassification of the Landscaped Freeway designation for District 8, in Riverside County in the City of Jurupa Valley, on Route 60 freeway from post mile 10.406 to postmile 10.50.

A field review site inspection was conducted by a Caltrans Landscape Architect to confirm whether site conditions meet the criteria for Landscaped Freeway in the *Business and Professions Code, Article 8. Landscaped Freeways [5400-5443.5]* and *Assembly Bill No. 3168*. The inspection confirmed that the section referenced above qualifies for declassification due to not meeting the landscaped freeway minimum segment length of 1,000 feet.

Your Landscaped Freeway declassification request for District 8, in Riverside County in the City of Jurupa Valley, on Route 60 freeway from post mile 10.406 to postmile 10.50, is approved.

If you should have any questions, please contact Joy Tite, Office Chief, Landscape Architecture Support & Planning, at (916) 809-6627 or joy.tite@dot.ca.gov.


Sincerely,

A handwritten signature in blue ink that reads 'Elbert Cox'.

ELBERT COX
Deputy Division Chief, Design
Landscape Architecture Program

c: Joy Tite, Office Chief, Landscape Architecture Support & Planning, Division of Design

Reviewed by: A handwritten signature in blue ink that reads 'JT'.



Request Limits
 Highway Planting
 Gap in Planting
 Continuous Planting

Declassification Request Evaluation Report
 Requested by: Katie Metz
 Company Name: Outfront Media
 Requested date: 10/17/22
 Prepared by: Bart van der Zeeuw
 Date Report Prepared: 1/18/23

Caltrans District: 08
 County: RIV
 Route: 60
 Begin PM: 10.406
 End PM: 10.50

Highway Planting Gap Analysis

NOT TO SCALE

Signature: *Joy Tite*

Email: joy.tite@dot.ca.gov









08-RIV-60 PM 10.406 10.50 Approval Letter

Final Audit Report

2023-01-19

Created:	2023-01-18
By:	Linda Baker (s115200@dot.ca.gov)
Status:	Signed
Transaction ID:	CBJCHBCAABAA42isLjNCTvXSfj_iwXGhtS7JSv-5oRf3

"08-RIV-60 PM 10.406 10.50 Approval Letter" History

-  Document created by Linda Baker (s115200@dot.ca.gov)
2023-01-18 - 10:31:08 PM GMT
-  Document emailed to Joy Tite (joy.tite@dot.ca.gov) for signature
2023-01-18 - 10:31:54 PM GMT
-  Email viewed by Joy Tite (joy.tite@dot.ca.gov)
2023-01-18 - 10:51:39 PM GMT
-  Document e-signed by Joy Tite (joy.tite@dot.ca.gov)
Signature Date: 2023-01-18 - 10:52:27 PM GMT - Time Source: server
-  Document emailed to Elbert Cox (elbert.cox@dot.ca.gov) for signature
2023-01-18 - 10:52:28 PM GMT
-  Email viewed by Elbert Cox (elbert.cox@dot.ca.gov)
2023-01-19 - 0:10:08 AM GMT
-  Document e-signed by Elbert Cox (elbert.cox@dot.ca.gov)
Signature Date: 2023-01-19 - 0:11:23 AM GMT - Time Source: server
-  Agreement completed.
2023-01-19 - 0:11:23 AM GMT

