Attachment 1
Figures

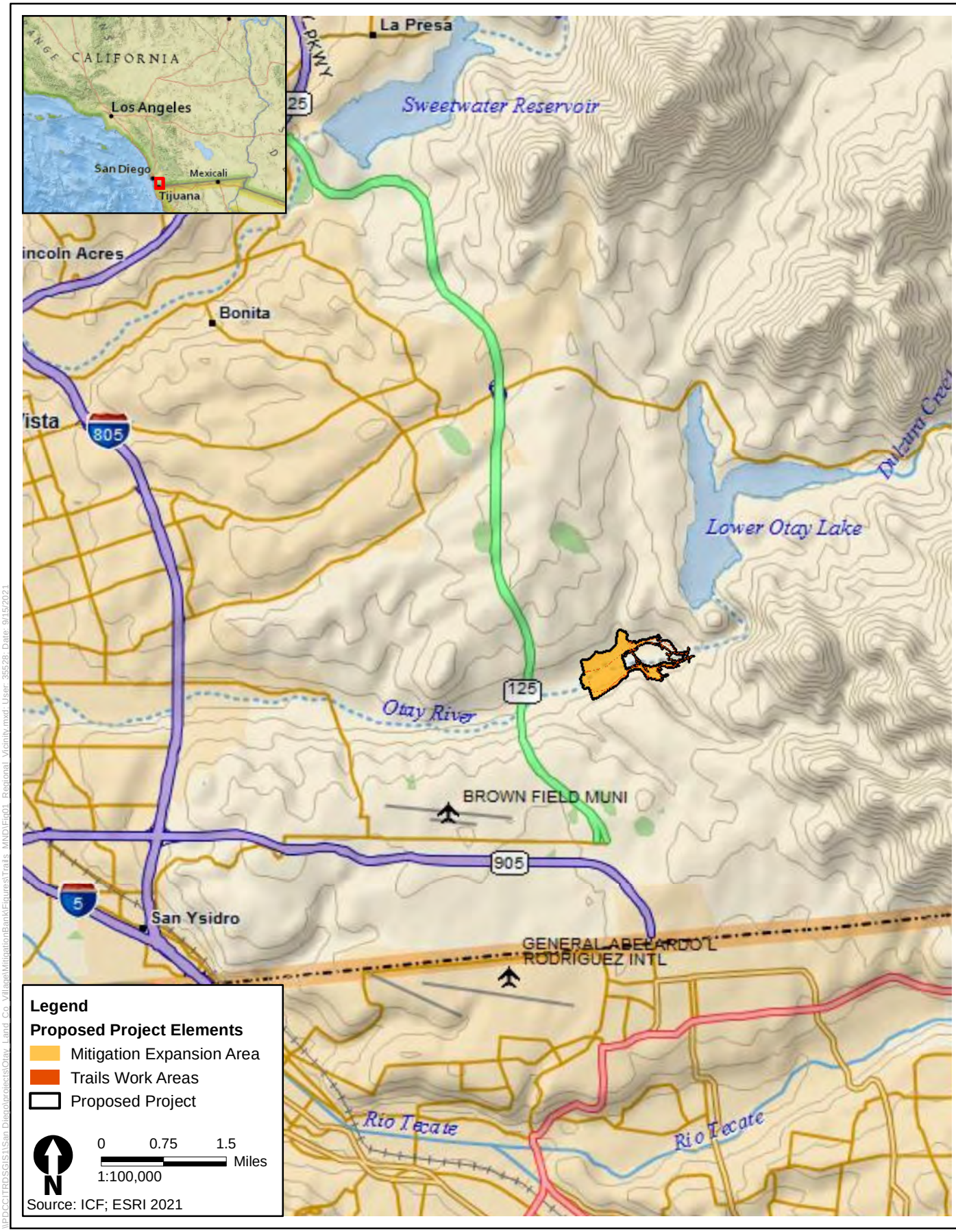

\\PDCCITRDSGIS1\San Diego\projects\Otay_Land_Co_Village\MitigationBank\Figures\Trails_MND\Fig01_Regional_Vicinity.mxd; User: 35528; Date: 9/15/2021

Figure 1
Regional Vicinity

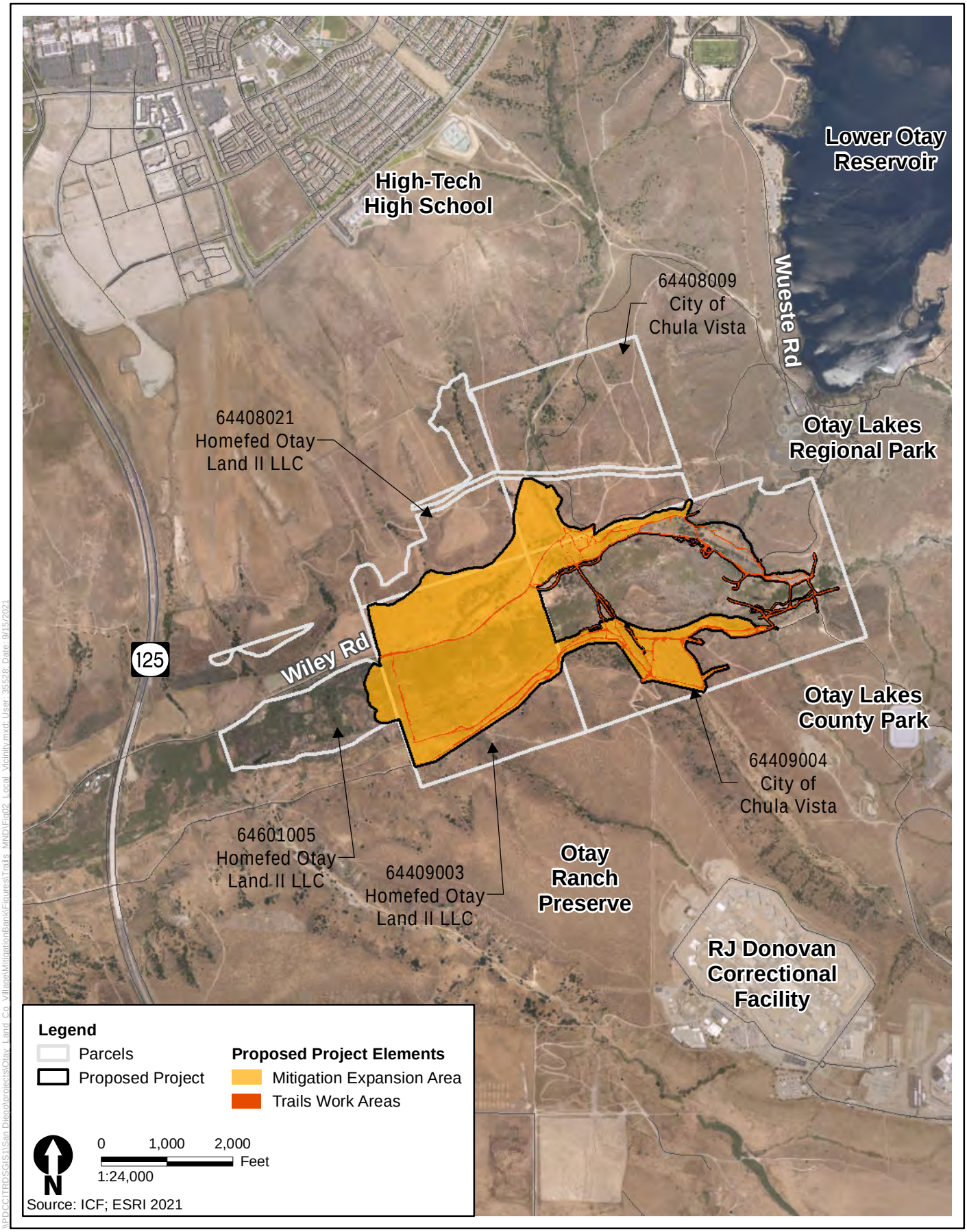

\\PDC-ITPDSGIS1\San Diego\projects\Otay Land Co. Village\MitigationBank\Figures\Trails_MND\Fig02_Local_Vicinity.mxd User: 35520 Date: 9/15/2021

Figure 2
Local Vicinity

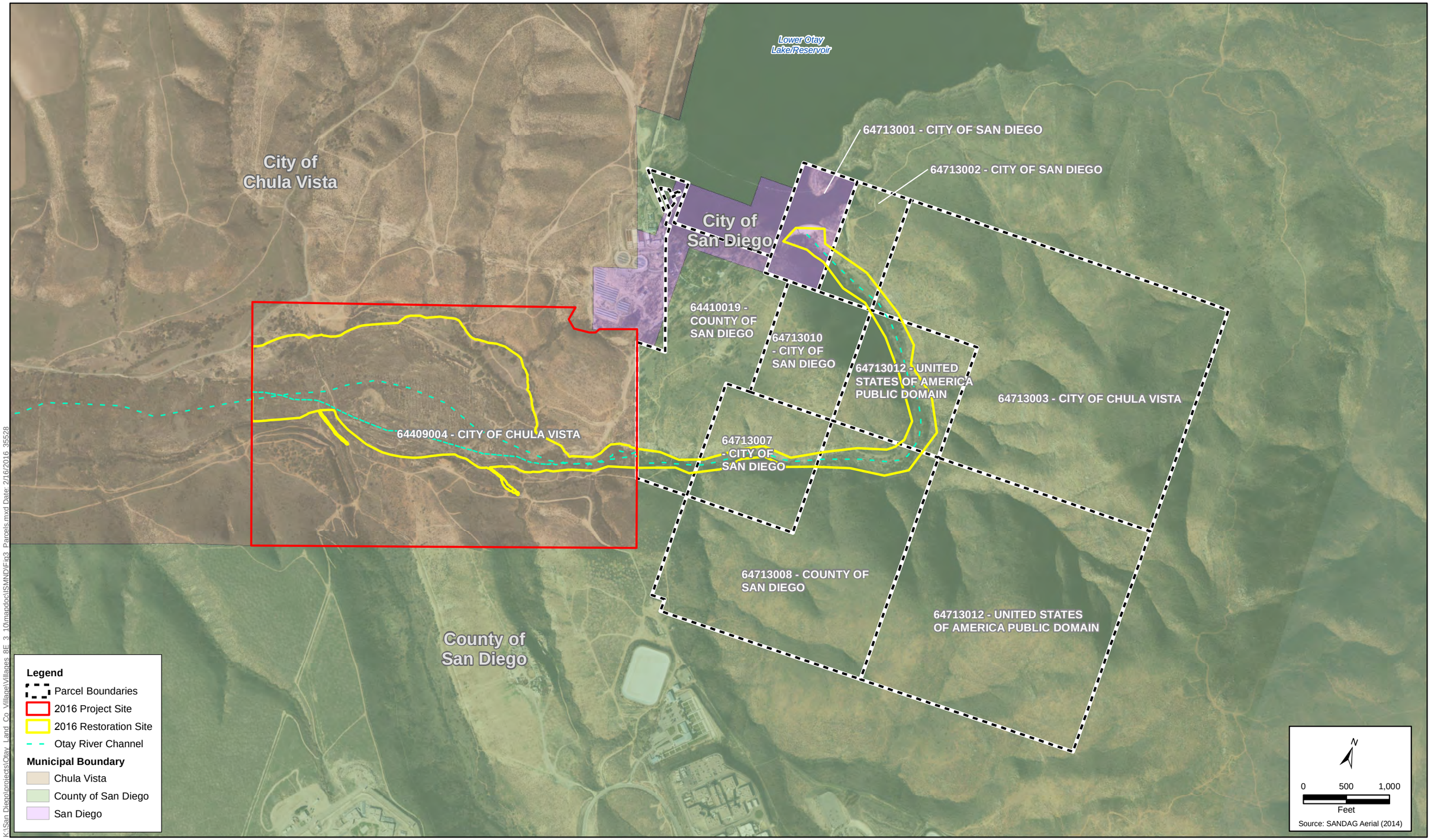

K:\San Diego\projects\Otay Land Co Village\Villages 8E 3 10\mapdoc\ISMNDEir\3 Parcels.mxd Date: 2/16/2016 35528

ICF

Figure 3
2016 Restoration Project Parcels

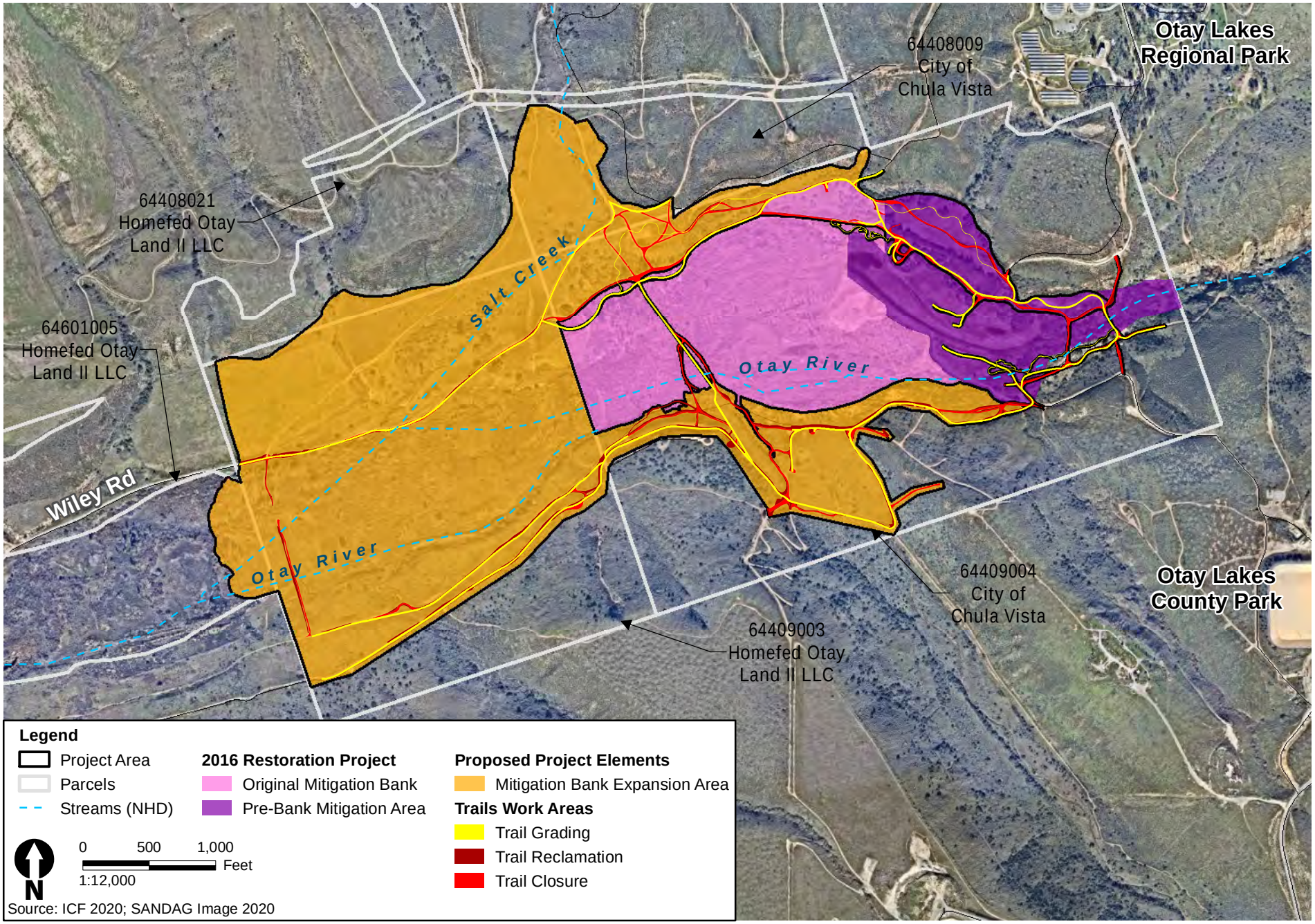

\\PDCCITRDSGIS1\San Diego\projects\Otay_Land_Co_Village\MitigationBank\Figures\Trails_MND\Fig04_StudyArea_Details.mxd; User: 35528; Date: 9/15/2021

ICF

Figure 4
Project Overview

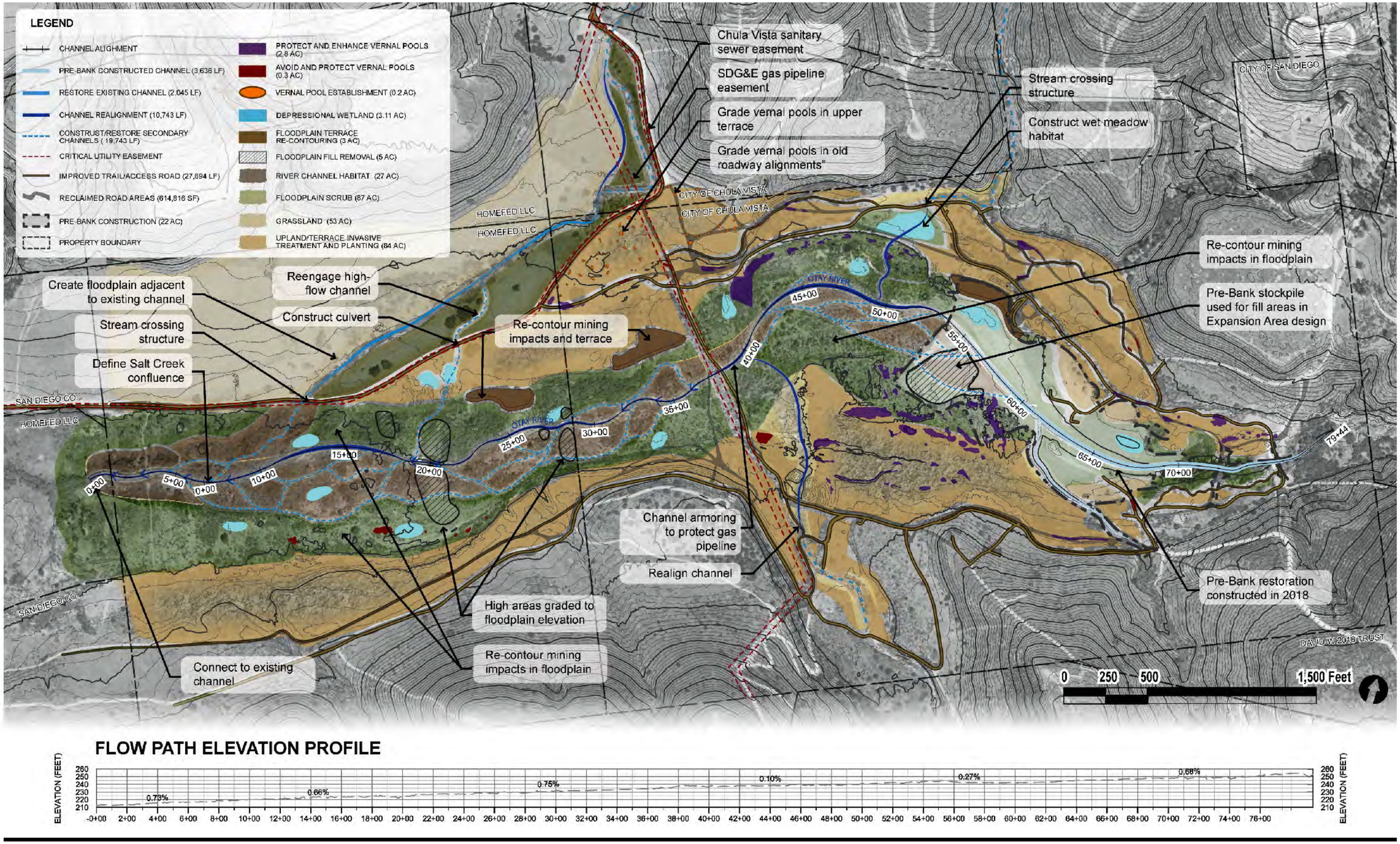

Figure 5
Proposed Project, Mitigation Bank Expansion Component Concept Plan

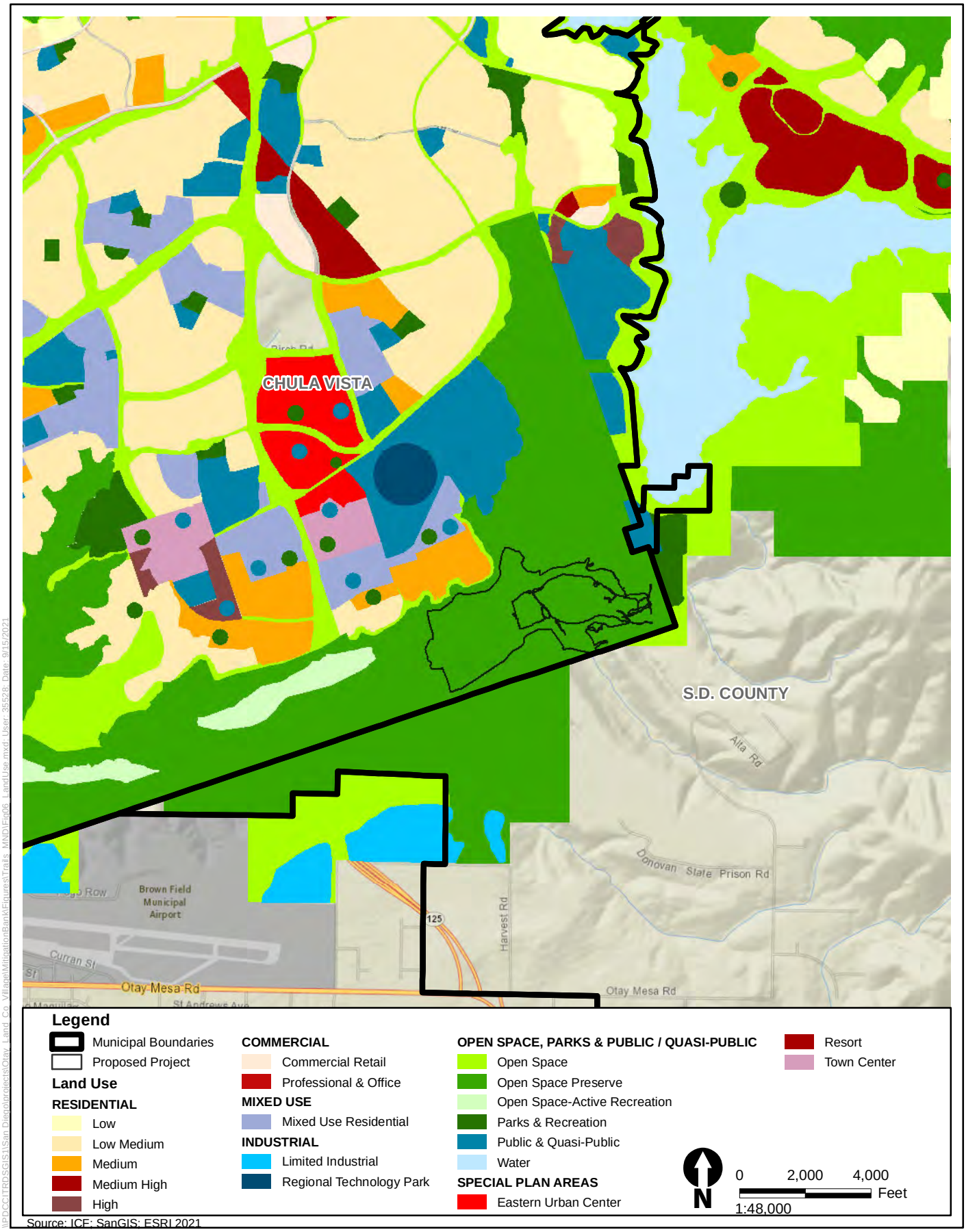

Source: ICF; SanGIS; ESRI 2021

\\PDCCITRDSGIS1\San Diego\projects\Otay_Land_Co_Village\MitigationBank\Figures\Trails_MND\Fig06_LandUse.mxd; User: 35528; Date: 9/15/2021

ICF

Figure 6
Land Use

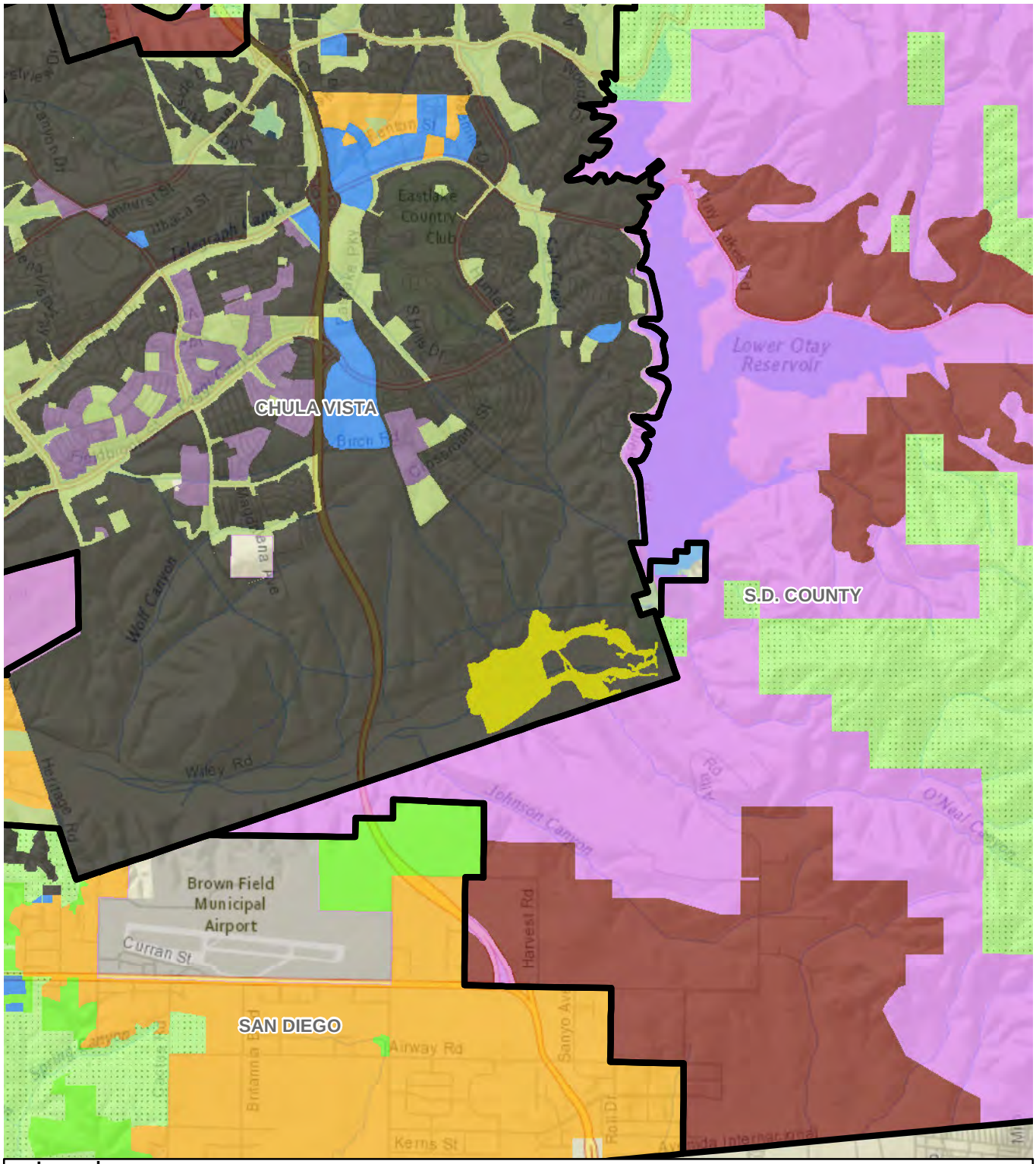

\\PDC\TRDSGIS1\San Diego\projects\Otay_Land_Co_Village\MitigationBank\Figures\Trails_MND\Fig07_Zoning.mxd User: 35529 Date: 9/15/2021

ICF

Figure 7
Zoning

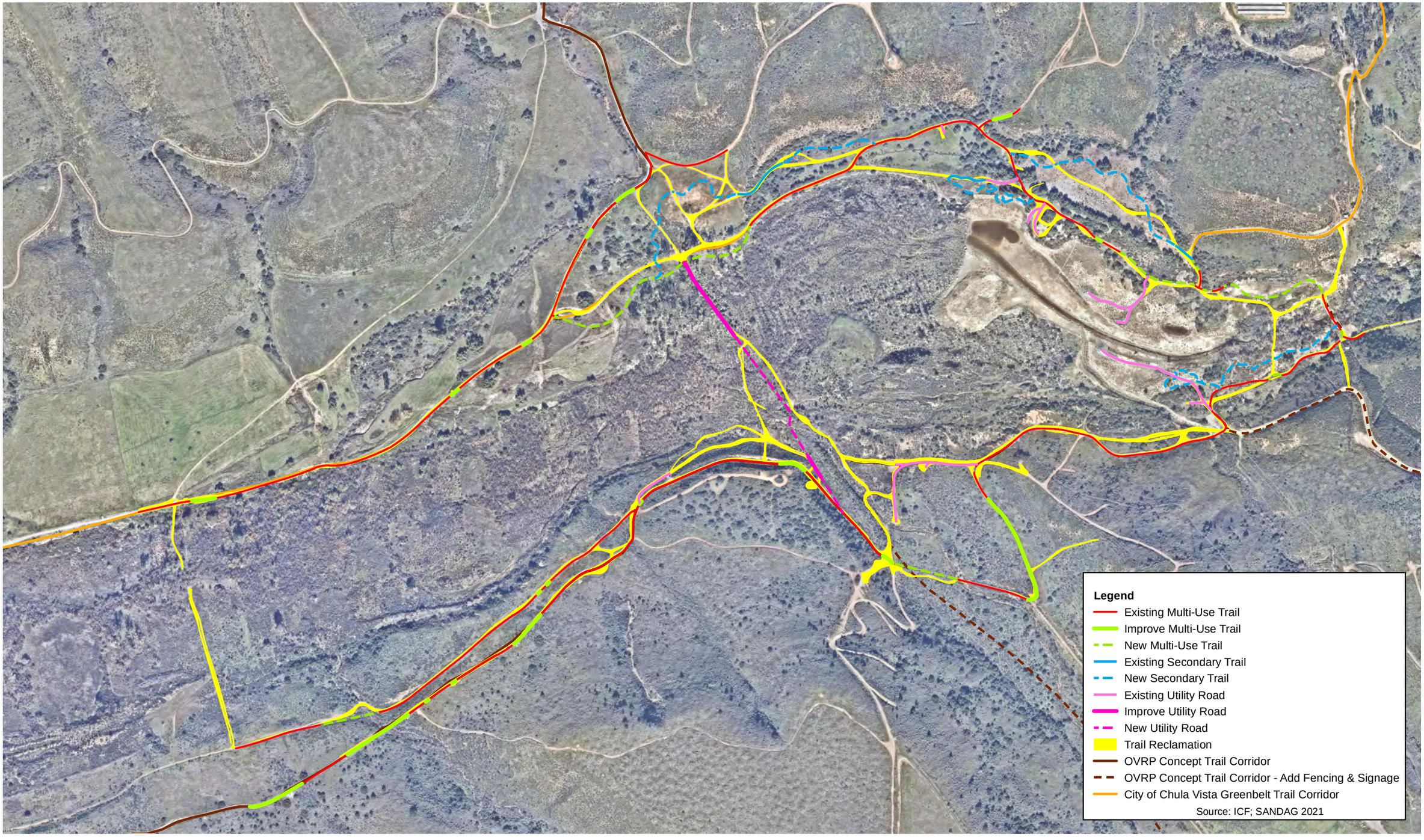

0 250 500 Feet
1:6,000

Figure 8
Proposed Project, Trails Component Concept Plan

Trail Intersection, Before



Trail Intersection, After



Figure 9
Trails Detail, Plan View

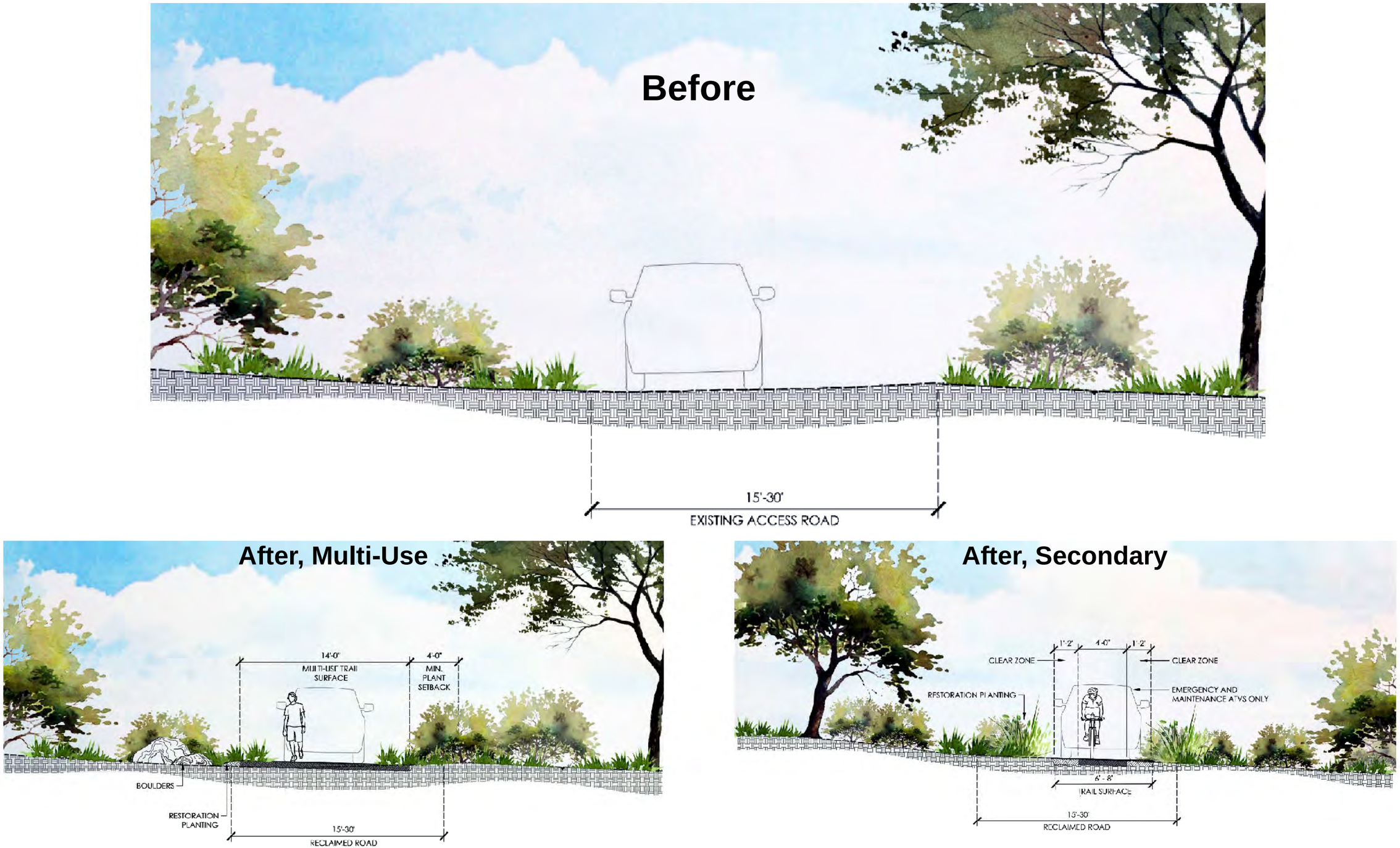

Figure 10
Trails Detail, Cross Section

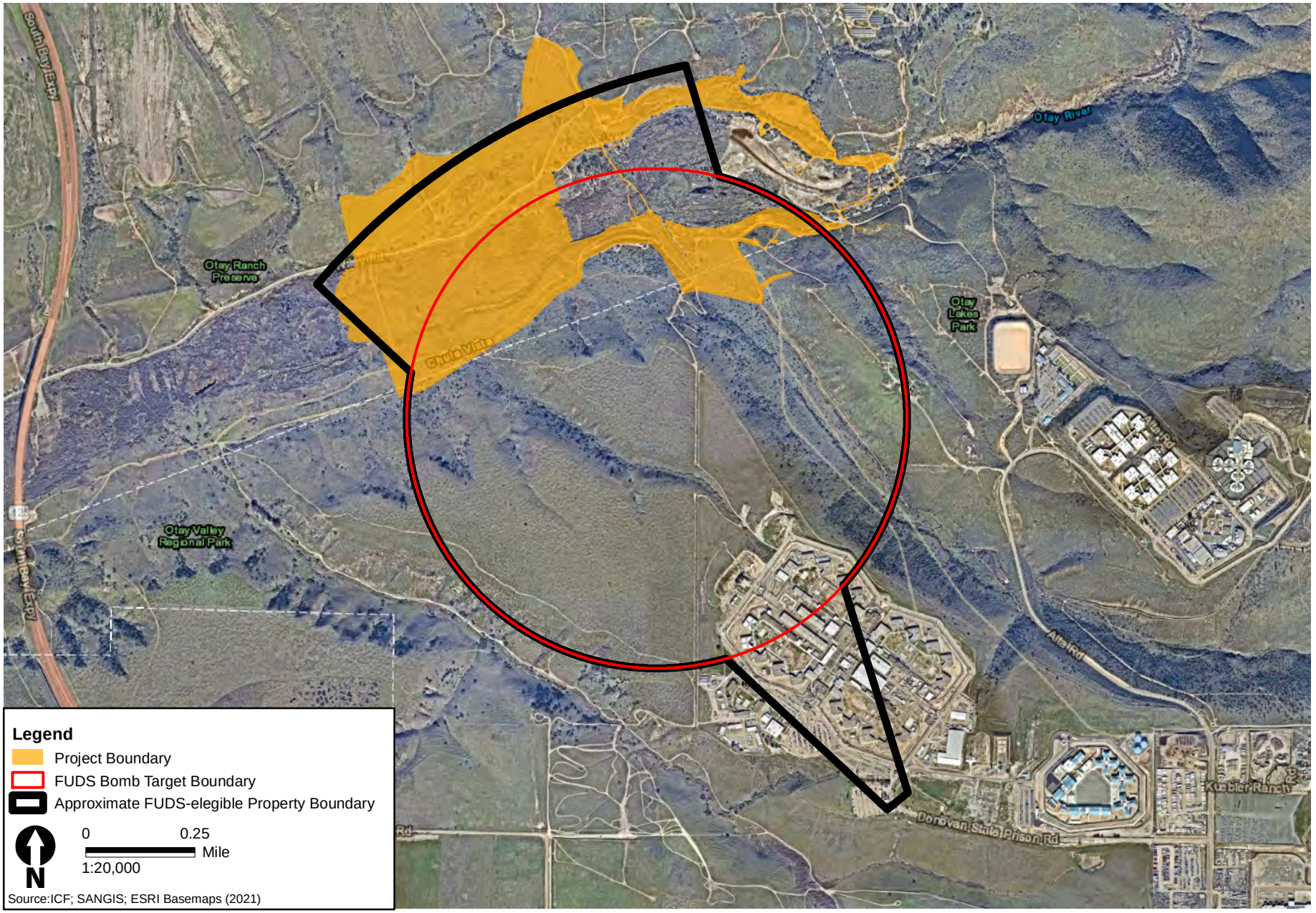

Figure 11
Former Brown Field Bombing Range Location

\\PDCCTRDSGIS1\San Diego\projects\Otay_Land_Co_Village\MitigationBank\Figures\Trails_MND\Fig12_Farmland.mxd User: 35528 Date: 9/15/2021

ICF

Figure 12
Farmland

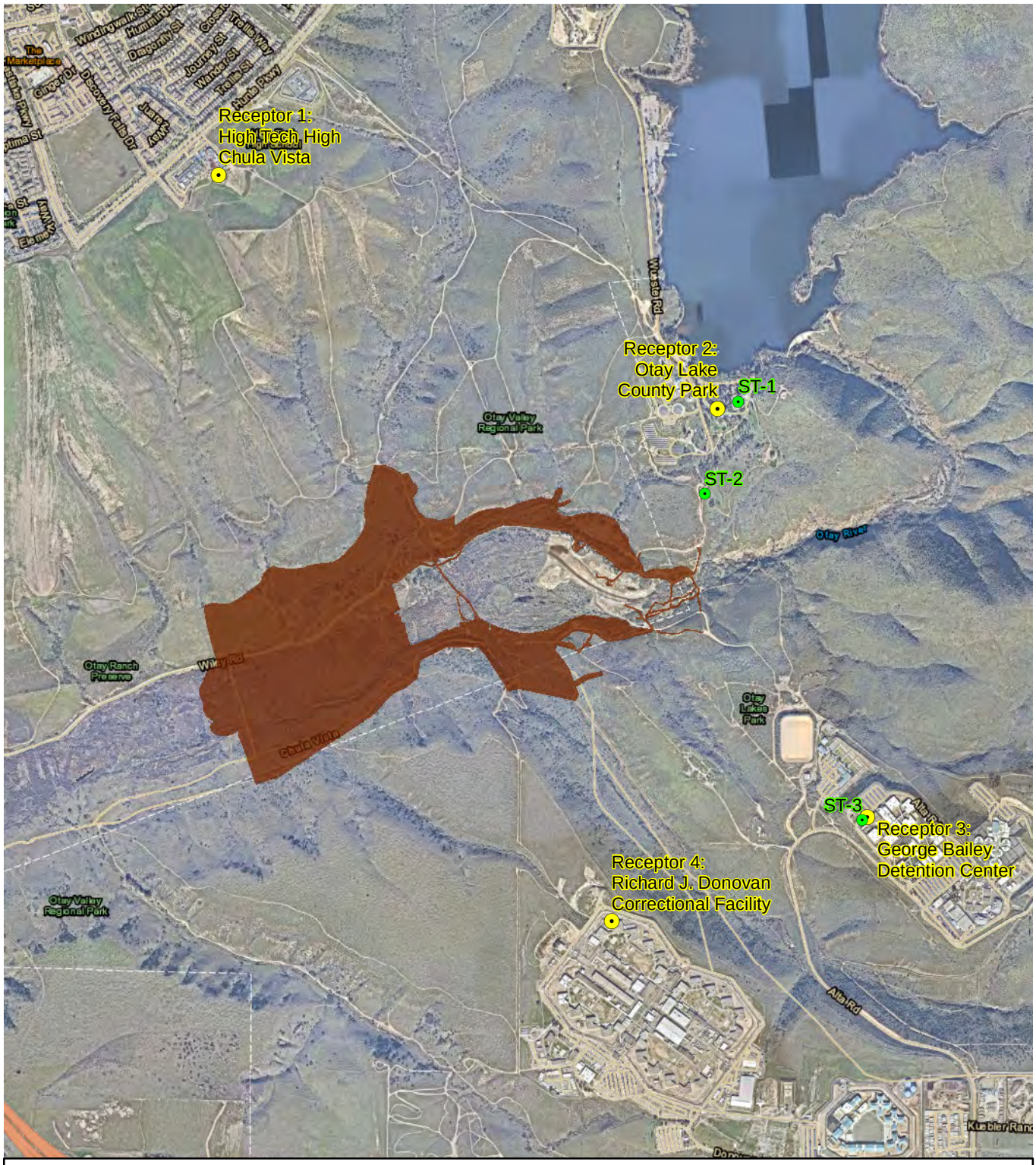

Legend

Proposed Project

Receptor Considered in Construction and Vibration Analysis

Short-Term Measurement Location

N

0 1,000 2,000 Feet

1:24,000

Source: ICF; SanGIS; ESRI 2021

\\PDCCITRDSGIS1\San Diego\projects\Otay_Land_Co_Village\MitigationBank\Figures\Trails_MND\Fig13_Noise.mxd; User: 35528; Date: 9/15/2021

Figure 13
Noise Measurement and Modeling Locations

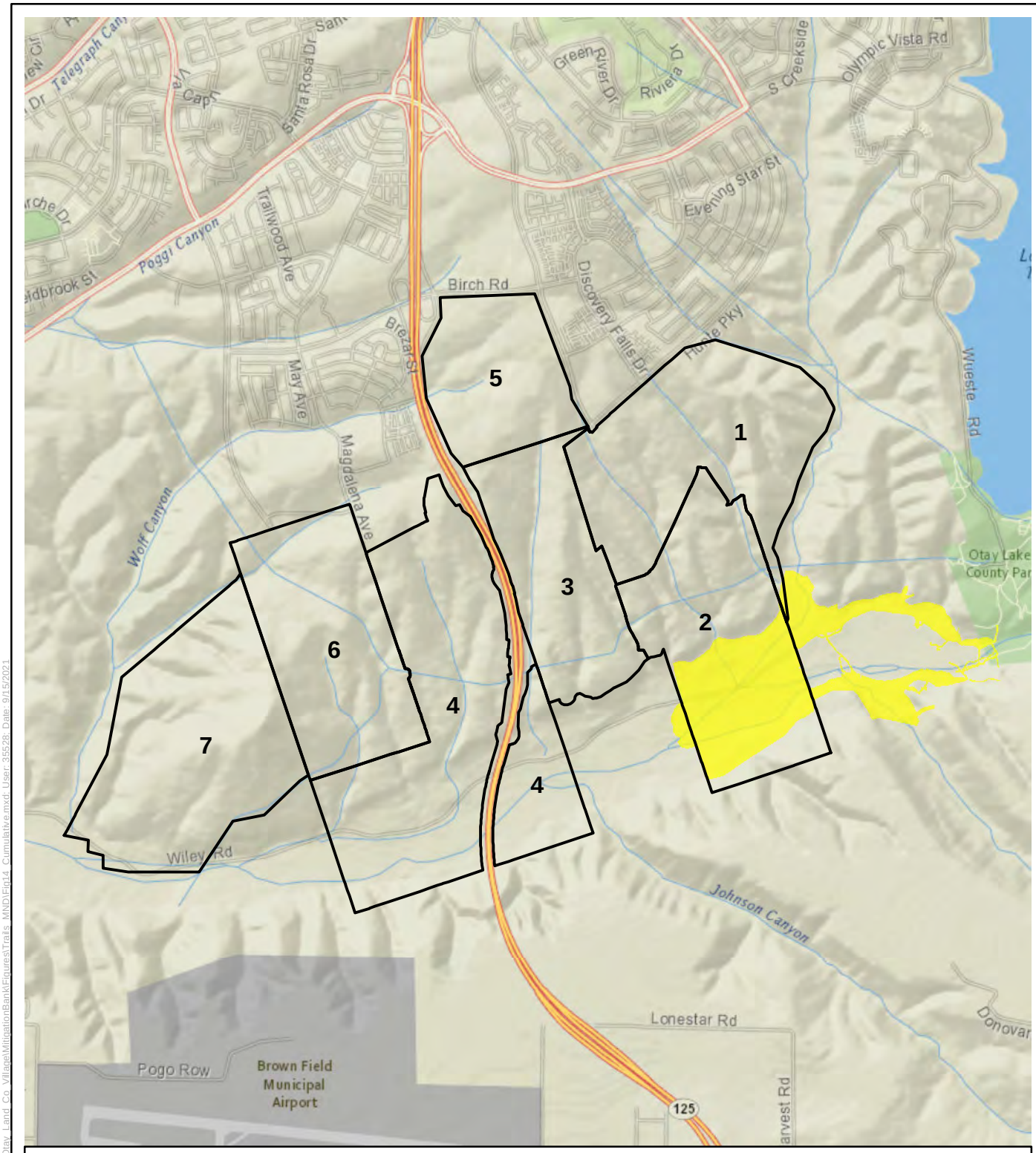

\\PDC\TPDSGIS1\San Diego\projects\Otay Land Co Village\MitigationBank\Figures\Trails_MND\Fig14_Cumulative.mxd User: 35529 Date: 9/15/2021

Figure 14
Cumulative Projects