

**Appendix E:  
Phase I and Phase II Environmental Site Assessments**

draft

THIS PAGE INTENTIONALLY LEFT BLANK



**Phase I & II Environmental Site  
Assessment**

1661-1673 West Broadway  
Anaheim, California 92802

October 23, 2020

Prepared for:

City Ventures Homebuilding LLC  
3121 Michelson Drive, Suite 150  
Irvine, California 92612

Prepared by:

Stantec Consulting Services Inc.  
735 East Carnegie Drive, Suite 280  
San Bernardino, California 92408

Project No.: 185804922

## Sign-off Sheet and Signatures of Environmental Professionals

This document entitled Phase I & II Environmental Site Assessment was prepared by Stantec Consulting Services Inc. ("Stantec") for City Ventures Homebuilding LLC (the "Client"). Any reliance on this document by any third party is strictly prohibited. The material in it reflects Stantec's professional judgment in light of the scope, schedule and other limitations stated in the document and in the Master Services Agreement ("MSA") between Stantec and the Client. The opinions in the document are based on conditions and information existing at the time the document was published and do not take into account any subsequent changes.

All information, conclusions, and recommendations provided by Stantec in this document regarding the Phase I ESA have been prepared under the supervision of and reviewed by the professionals whose signatures appear below.

I declare that, to the best of my professional knowledge and belief, I meet the definition of Environmental Professional as defined in § 312.10 of 40 CFR 312. I have the specific qualifications based on education, training, and experience to assess a property of the nature, history, and setting of the Property. I have developed and performed all the appropriate inquiries in conformance with the standards and practices set forth in 40 CFR Part 312.


Author



(signature)

**Alicia Jansen,  
Associate Scientist**


Reviewer



(signature)

**Joshua Sargent, P.G.  
Senior Scientist**

Reviewer



**Kyle Emerson, California C.E.G. 1271  
Managing Principal Geologist**





## Table of Contents

<b>ABBREVIATIONS .....</b>	<b>1.1</b>
<b>1.0 SUMMARY.....</b>	<b>1.2</b>
<b>2.0 INTRODUCTION.....</b>	<b>2.1</b>
2.1 PROPERTY DESCRIPTION .....	2.2
2.2 SPECIAL TERMS, CONDITIONS, AND SIGNIFICANT ASSUMPTIONS .....	2.2
2.3 EXCEPTIONS AND LIMITING CONDITIONS .....	2.2
2.4 PERSONNEL QUALIFICATIONS.....	2.3
<b>3.0 USER-PROVIDED INFORMATION.....</b>	<b>3.1</b>
A. SPECIALIZED KNOWLEDGE OR EXPERIENCE .....	3.2
B. PURCHASE PRICE VS. PROPERTY VALUE .....	3.2
<b>4.0 RECORDS REVIEW .....</b>	<b>4.1</b>
4.1 PHYSICAL SETTING .....	4.1
4.1.1 Property Topography and Surface Water Flow.....	4.1
4.1.2 Regional and Property Geology .....	4.1
4.1.3 Regional and Property Hydrogeology.....	4.2
4.2 FEDERAL, STATE AND TRIBAL ENVIRONMENTAL RECORDS.....	4.2
4.2.1 Listings for Property .....	4.2
4.2.2 Listings for Nearby Sites with Potential to Impact Property.....	4.3
4.3 LOCAL/REGIONAL ENVIRONMENTAL RECORDS .....	4.5
4.3.1 Local Building and/or Planning Department Records .....	4.5
4.3.2 Local Health Department.....	4.5
4.3.3 California Geologic Energy Management Division (CalGEM) .....	4.6
4.3.4 Department of Toxic Substances Control .....	4.6
4.3.5 Fire Department .....	4.6
4.3.6 Regional Water Quality Control Board.....	4.7
4.4 HISTORICAL RECORDS REVIEW .....	4.7
4.4.1 Land Title Records/Deeds .....	4.7
4.4.2 Aerial Photographs.....	4.7
4.4.3 City Directories.....	4.8
4.4.4 Historical Fire Insurance Maps .....	4.8
4.4.5 Historical Topographic Maps .....	4.9
4.4.6 Other Historical Sources .....	4.9
<b>5.0 SITE RECONNAISSANCE.....</b>	<b>5.1</b>
5.1 SITE RECONNAISSANCE METHODOLOGY .....	5.1
5.2 GENERAL DESCRIPTION .....	5.1
5.3 HAZARDOUS SUBSTANCES AND PETROLEUM PRODUCTS .....	5.2
5.4 INTERIOR OBSERVATIONS .....	5.2
5.5 EXTERIOR OBSERVATIONS .....	5.2
5.6 UNDERGROUND STORAGE TANKS/STRUCTURES.....	5.3



## PHASE I & II ENVIRONMENTAL SITE ASSESSMENT

5.7	ABOVEGROUND STORAGE TANKS .....	5.3
5.8	ADJOINING PROPERTIES .....	5.4
5.8.1	Current Uses of Adjoining Properties .....	5.4
5.8.2	Observed Evidence of Past Uses of Adjoining Properties .....	5.4
5.8.3	Pits, Ponds or Lagoons on Adjoining Properties.....	5.4
5.9	OBSERVED PHYSICAL SETTING.....	5.4
<b>6.0</b>	<b>SHALLOW SOIL SAMPLING .....</b>	<b>6.1</b>
<b>7.0</b>	<b>EVALUATION.....</b>	<b>7.2</b>
7.1	FINDINGS AND OPINIONS .....	7.2
7.2	DATA GAPS.....	7.3
7.3	CONCLUSIONS .....	7.3
<b>8.0</b>	<b>NON-SCOPE CONSIDERATIONS.....</b>	<b>8.1</b>
8.1	LEAD-BASED PAINT .....	8.1
8.2	ASBESTOS.....	8.1
8.3	RADON .....	8.2
<b>9.0</b>	<b>REFERENCES.....</b>	<b>9.1</b>

### LIST OF FIGURES

FIGURE 1	Property Location Map
FIGURE 2	Property Details with Boring Locations

### LIST OF TABLES

TABLE 1	Summary of Soil Analytical Results – Arsenic/Lead and OCPs
---------	--

### LIST OF APPENDICES

<b>APPENDIX A</b>	<b>PHOTOGRAPHS OF THE PROPERTY AND VICINITY .....</b>	<b>A.1</b>
<b>APPENDIX B</b>	<b>STANTEC RESUMES.....</b>	<b>B.1</b>
<b>APPENDIX C</b>	<b>USER PROVIDED RECORDS.....</b>	<b>C.1</b>
<b>APPENDIX D</b>	<b>ENVIRONMENTAL AGENCY DATABASE SEARCH REPORT .....</b>	<b>D.1</b>
<b>APPENDIX E</b>	<b>HISTORICAL RECORDS .....</b>	<b>E.1</b>
<b>APPENDIX F</b>	<b>LABORATORY ANALYTICAL REPORTS .....</b>	<b>F.1</b>



## PHASE I & II ENVIRONMENTAL SITE ASSESSMENT

Summary  
October 23, 2020

### Abbreviations

AAI	All Appropriate Inquiry
ACM	Asbestos-containing material
AST	Aboveground Storage Tank
ASTM	American Society for Testing and Materials
BER	Business Environmental Risk
CAA	Clean Air Act
CERCLA	Comprehensive Environmental Response, Compensation, and Liability Act
CFR	Code of Federal Regulation
CREC	Controlled Recognized Environmental Conditions
ELUC	Environmental Land Use Control
EP	Environmental Professional
EPA	Environmental Protection Agency
ESA	Environmental Site Assessment
FEMA	Federal Emergency Management Agency
ft msl	Feet above mean sea level
HREC	Historical Recognized Environmental Conditions
LBP	Lead-based paint
LUST	Leaking Underground Storage Tank
NESHAP	National Emissions Standard for Hazardous Air Pollutants
PCBs	Polychlorinated Biphenyls
RCRA	Resource Conservation and Recovery Act
REC	Recognized Environmental Conditions
TSCA	Toxic Substance Control Act
USGS	United States Geological Survey
UST	Underground Storage Tank
VEC	Vapor Encroachment Condition
VOCs	Volatile Organic Compounds



# PHASE I & II ENVIRONMENTAL SITE ASSESSMENT

Summary  
October 23, 2020

## 1.0 SUMMARY

Stantec Consulting Services Inc. (Stantec) has completed a Phase I & II Environmental Site Assessment (ESA) report of the property located at 1661-1673 West Broadway, City of Anaheim, County of Orange, California (the "Property"), on behalf of City Ventures Homebuilding LLC (the "Client").

The Phase I ESA was conducted in conformance with the requirements of American Society for Testing and Materials (ASTM) Designation E 1527-13, and All Appropriate Inquiry (AAI) as defined by the US-EPA in Title 40 of the Code of Federal Regulations, Part 312, except as may have been modified by the scope of work, and the Master Services Agreement between Stantec and Client (the "MSA"). Any exceptions to, or deletions from, the ASTM or AAI practice are described in Section 2.3.

The Property consists of approximately 1.53 acres developed with three single-story multi-tenant office buildings and a shared asphalt parking lot. The buildings are occupied by various medical and dental offices, dental labs, former pharmacies, marijuana dispensary, acupuncture, and massage parlor. Surrounding properties are a mix of commercial and residential properties. A Property location map is illustrated on **Figure 1**. A Property map illustrating the main features of the Property is provided as **Figure 2**. Photographs taken during the site reconnaissance visit are provided in **Appendix A**.

Based on historical documents including aerial photographs, the Property was formerly used for agricultural purposes (i.e. orchards) until the early 1960s. The historical use of the Property for agricultural purposes can be a potential environmental concern due to the possible use of pesticides and herbicides containing heavy metals used to prohibit the growth of weeds. Accordingly, Stantec recommended collection of soil samples for chemical analysis to determine if pesticides and heavy metals associated with herbicides were present at levels that represent a Recognized Environmental Condition (REC) or that are of concern to residential development.

To address the above potential REC, Stantec advanced six shallow borings to three (3) feet below ground surface (bgs) on October 8, 2020. Soil samples were collected at the 0.5-1.0-foot interval, 1.5-2.0-foot interval, and the 2.5-3.0-foot interval. The shallow soil sample (0.5-1.0-foot) from the borings were analyzed for organochlorines pesticides (OCPs) by United States Environmental Protection Agency (USEPA) test method 8081A and the metals arsenic and lead by USEPA test method 6010B. Stantec believes the scope of work was sufficient for purposes of evaluating the historical agricultural use of the Property.

The results showed only one detection of organochlorine pesticides (4,4'-DDE), in a single soil sample (S-3), at 0.0058 milligrams per kilogram (mg/kg) which is below the United States Environmental Protection Agency (USEPA) Regional Screening Level (RSL) of 2.0 mg/kg and Department of Toxic Substances Control (DTSC) Human and Ecological Risk Office (HERO) residential screening level of 23 mg/kg (Table 1). No additional OCPs were detected in any of the soil samples (i.e., the results were "non-detect").

Lead was detected in all six soil samples with concentrations ranging from 2.74 to 13.2 mg/kg. All of the detections are well below the DTSC HERO residential screening level of 80 mg/kg for lead. Arsenic was



## PHASE I & II ENVIRONMENTAL SITE ASSESSMENT

Summary  
October 23, 2020

detected in all six soil samples with concentrations ranging from 3.48 to 4.82 mg/kg, which are above the USEPA RSL for residential use of 0.68 mg/kg but within the southern California naturally-occurring regional background levels of 0.6 to 11.0 mg/kg (Table 1). Based on these results, historical agricultural use does not represent a recognized environmental condition in connection with the Property and Stantec recommends no further investigation regarding this issue.

Petromat is a stress-absorbing fabric often associated with asphalt, and it sometimes contains asbestos. On October 8, 2020, to evaluate the potential presence of Petromat, Stantec cored six locations (S-1 through S-6) throughout the asphalt parking lot and found one of the locations (S-4) to have Petromat between two layers of asphalt. The sample of the Petromat was submitted to EMSL Analytical for testing for asbestos by PLM EPA 600. No asbestos was detected in the sample (i.e., the results were “non-detect”). Therefore, Stantec recommends no further action or investigation regarding Petromat.

We have performed a Phase I Environmental Site Assessment in conformance with the scope and limitations of ASTM Practice E1527-13 of 1661-1673 West Broadway, City of Anaheim, County of Orange, California, the Property. Any exceptions to, or deletions from, this practice are described in Section 2.3 of this report. This assessment has revealed the no evidence of recognized environmental conditions in connection with the Property. Stantec recommends no further investigation regarding the environmental condition of the Property.

Stantec has identified the following non-ASTM issues related to the Property:

- **Asbestos-Containing Materials (ACMs) and Lead-Based Paint (“LBP”).** Given the age of the existing buildings on the Property (circa 1960s), the presence of ACMs and LBP is considered probable. Stantec recommends conducting a comprehensive, pre-demolition ACM survey in accordance with the sampling protocol of the Asbestos Hazard Emergency Response Act (AHERA) prior to any activities with the potential to disturb building materials, in order to determine whether ACM are present. Further, in the event ACM is detected, Stantec recommends proper removal and disposal of the materials identified prior to any activities with the potential to disturb them. In addition, any LBP at the Property should be removed in accordance with all applicable laws, including OSHA guidelines.

The preceding summary is intended for informational purposes only. Reading of the full body of this report is recommended.



## PHASE I & II ENVIRONMENTAL SITE ASSESSMENT

Introduction  
October 23, 2020

### 2.0 INTRODUCTION

The objective of this Phase I ESA was to perform All Appropriate Inquiry (AAI) into the past ownership and uses of the Property consistent with good commercial or customary practice as outlined by the ASTM in “Standard Practice for Environmental Site Assessments: Phase I Environmental Site Assessment Process”, Designation E1527-13. “All Appropriate Inquiry” (AAI) is the process for evaluating a property’s environmental conditions for the purpose of qualifying for landowner liability protections under CERCLA, following final rule of Part 312 of Title 40, Code of Federal Regulations (40 CFR Part 312). The purpose of this Phase I ESA was to identify adverse environmental conditions including recognized environmental conditions (“RECs”) associated with the Property.

The ASTM E1527-13 standard indicates that the purpose of the Phase I ESA is to identify RECs, including historical recognized environmental conditions (“HRECs”), and controlled recognized environmental conditions (“CRECs”) that may exist at a property. The term “recognized environmental conditions” means the presence or likely presence of any hazardous substances or petroleum products in, on, or at a property:

1. Due to any release to the environment;
2. Under conditions indicative of a release to the environment; or
3. Under conditions that pose a material threat of a future release to the environment.

ASTM defines a “HREC” as a REC that has occurred in connection with a property but has been addressed to the satisfaction of the applicable regulatory authority and meets current unrestricted use criteria established by a regulatory authority, without subjecting the property to any required controls (e.g., property use restrictions, activity and use limitations, institutional controls, or engineering controls). Before calling the past release a HREC, the environmental professional (EP) must determine whether the past release is a REC when the current Phase I ESA is conducted (e.g., if there has been a change in the regulations). If the EP considers the past release to be a REC at the time the Phase I ESA is conducted, the condition shall be included in the conclusions section of the report as a REC.

ASTM defines a “CREC” as a REC resulting from a past release of hazardous substances or petroleum products that has been addressed to the satisfaction of the applicable regulatory authority (e.g., as evidenced by the issuance of a no further action letter or equivalent, or meeting risk-based criteria established by regulatory authority), but with hazardous substances or petroleum products allowed to remain in place subject to the implementation of required controls (e.g., property use restrictions, activity and use limitations, institutional controls, or engineering controls).

As defined by ASTM, RECs can include hazardous substances or petroleum products present under conditions in compliance with laws if that presence represents a material threat of future release. The presence of hazardous substances or petroleum products is, however, not a REC if that presence is a *de minimis* condition. *De minimis* conditions are minor occurrences of contamination that generally do not present a material risk to human health and would not likely be subject to enforcement action if brought to the attention of governmental agencies.



## PHASE I & II ENVIRONMENTAL SITE ASSESSMENT

Introduction  
October 23, 2020

The scope of work conducted during this Phase I ESA consisted of a visual reconnaissance of the Property, interviews with key individuals, and review of reasonably ascertainable documents. The scope of work did not include an assessment for environmental regulatory compliance of any facility ever operated at the Property (past or present), or sampling and analyzing of environmental media. Stantec was not contracted to perform an independent evaluation of the purchase or lease price of the Property and its relationship to current fair market value. The conclusions presented in this Phase I ESA report are professional opinions based on data described herein. The opinions are subject to the limitations described in Section 2.3.

ASTM E1527-13 notes that the availability of record information varies from source to source. The User or Environmental Professional is not obligated to identify, obtain, or review every possible source that might exist with respect to a property. Instead, ASTM identifies record information that is reasonably ascertainable from standard sources. "Reasonably ascertainable" means:

1. Information that is publicly available;
2. Information that is obtainable from its source within reasonable time and cost constraints; and
3. Information that is practicably reviewable.

### 2.1 PROPERTY DESCRIPTION

The Property consists of approximately 1.53 acres developed with three single-story multi-tenant office buildings and a shared asphalt parking lot. The buildings are occupied by various medical and dental offices, dental labs, former pharmacies, marijuana dispensary, acupuncture, and massage parlor. Surrounding properties are a mix of commercial and residential properties. A Property location map is illustrated on **Figure 1**. A Property map illustrating the main features of the Property is provided as **Figure 2**. Photographs taken during the site reconnaissance visit are provided in **Appendix A**.

### 2.2 SPECIAL TERMS, CONDITIONS, AND SIGNIFICANT ASSUMPTIONS

There were no special terms, conditions, or significant assumptions associated with this Phase I ESA.

### 2.3 EXCEPTIONS AND LIMITING CONDITIONS

This report documents work that was performed in accordance with the MSA. No other representations, warranties or guarantees are made concerning the accuracy or completeness of the data or conclusions contained within this report. This report provides an evaluation of specified environmental conditions associated with the identified property that was assessed at the time the work was conducted and is based on information obtained by and/or provided to Stantec at that time. 40 CFR 312.20(f)(2) requires that the Environmental Professional evaluate the thoroughness and reliability of provided information. Stantec can neither warrant nor guarantee such thoroughness or reliability, however.

Conclusions made within this report consist of Stantec's professional opinion as of the time of the preparation of this report and are based solely on the scope of work described in the report, the limited data available and the results of the work. They are not a certification of the property's environmental condition. Project Specific limiting conditions are provided in Section 2.2.



## PHASE I & II ENVIRONMENTAL SITE ASSESSMENT

Introduction  
October 23, 2020

The conclusions are based on the site conditions encountered by Stantec at the time of the work. Accordingly, additional studies and actions may be required. The identification of non-environmental risks to structures or people on the Property is beyond the scope of this assessment.

Stantec specifically disclaims any responsibility to update the conclusions in this report if new or different information later becomes available or if the conditions or activities on the property subsequently change.

In the event of any conflict between the terms and conditions of this report and the terms and conditions of the MSA, the MSA shall control.

### 2.4 PERSONNEL QUALIFICATIONS

This Phase I ESA was conducted by, or under the supervision of, an individual that meets the ASTM definition of an Environmental Professional (EP). The credentials of the EP and other key Stantec personnel involved in conducting this Phase I ESA are provided in Appendix B.





## PHASE I & II ENVIRONMENTAL SITE ASSESSMENT

User-Provided Information  
October 23, 2020

### 3.0 USER-PROVIDED INFORMATION

ASTM E1527-13 describes responsibilities of the User to complete certain tasks in connection with the performance of “All Appropriate Inquiries” into the Property. The ASTM standard requires that the Environmental Professional request information from the User on the results of those tasks because that information can assist in the identification of RECs, CRECs, HRECs, or de minimis conditions in connection with the Property. Towards that end, Stantec requested that the User provide the following documents and information:

Description of Information	Provided (Yes / No)	Description and/or Key Findings
User Questionnaire and/or Interview	Yes	The user was aware of use of the Property of office purposes. The user is not aware of any environmental issues associated with the Property.  The owner of the Property is identified as Best Western Summit Inn, Inc.
Environmental Liens or Activity Use Limitations	N/A	No environmental liens or activity and use limitations were identified in the Preliminary Report dated June 24, 2020. A copy of the Preliminary Title Report is provided in <b>Appendix C</b> .
Previous Environmental Permits or Reports Provided by User	No	No previous environmental permits or reports were provided by the User.
Purpose of the Phase I ESA	Yes	Due diligence.

Stantec requested information relevant to performance of this Phase I ESA with a written questionnaire submitted to the user of this report. A copy of the User Questionnaire completed by Ms. Kim Prijatel, Senior Vice President of Development for City Ventures, and is provided in **Appendix C**. The significant information provided by Ms. Prijatel is summarized below.

1. Information on Environmental Cleanup Liens on the Property? – The Client is not aware of any environmental cleanup liens on the Property.
2. Information on Property Activity or Use Limitations (including Institutional and Engineering Controls)? – The Client is not aware of any activity and land use limitations on the Property.
3. Specialized knowledge or experience of the User - The Client was aware of historical use of the Property as office space.
4. Commonly known or reasonably ascertainable information about the Property? – None.



## PHASE I & II ENVIRONMENTAL SITE ASSESSMENT

User-Provided Information

October 23, 2020

5. The degree of obviousness or the presence or likely presence of contamination at the Property, and the ability to detect the contamination by appropriate investigation? – None.

### A. SPECIALIZED KNOWLEDGE OR EXPERIENCE

The Federal AAI rule (40 CFR §312.28) and ASTM E1527-13 require that all appropriate inquiry must take into account relevant and applicable specialized knowledge and experience on the part of the User regarding the Property, the area surrounding the Property, the conditions of adjoining properties, and any other experience relevant to identifying RECs on the Property.

Ms. Prijatel has no knowledge or experience related to the Property or nearby properties.

### B. PURCHASE PRICE VS. PROPERTY VALUE

The Federal AAI rule (40 CFR §312.29) and ASTM E1527-13 require that persons seeking a defense to or protection from liability under CERCLA must take into account the relationship of the purchase price to the fair market value of the Property if it were not contaminated to assess whether or not the differential is due to the presence of releases or threatened releases of hazardous substances. This portion of the inquiry is the responsibility of the User, and the User has the option of sharing or not sharing this information with the Environmental Professional performing the Phase I ESA.

Stantec has not performed an independent evaluation of the purchase price of the Property and its relationship to fair market value. Stantec submitted a written questionnaire to the User inquiring about the User's knowledge regarding the relationship of the purchase price to the fair market value of the property if it were not contaminated.

Ms. Prijatel believes the purchase price being paid for the Property reasonably reflects the fair market value.



## PHASE I & II ENVIRONMENTAL SITE ASSESSMENT

Records Review  
October 23, 2020

### 4.0 RECORDS REVIEW

The objective of consulting historical sources of information is to develop the history of the Property and surrounding area and evaluate if past uses may have resulted in RECs. Physical setting records are evaluated to determine if the physical setting may have contributed to adverse environmental conditions in connection with the Property. During the review of historical records, Stantec attempted to identify uses of the Property from the present to the first developed use of the Property. Stantec's research included the reasonably ascertainable and useful records described in this section.

#### 4.1 PHYSICAL SETTING

A summary of the physical setting of the Property is provided in the table below with additional details in the following subsections

<b>Topography:</b>	The Property is located at approximately 127 feet above mean sea level (amsl). The Property topography is relatively flat, and regional topography is to the south-southwest (EDR, 2020).
<b>Soil/Bedrock Data:</b>	Based on observations during shallow soil sampling conducted by Stantec on October 8, 2020, soil beneath the Property was observed to be light to dark brown clayey silt to approximately three (3) feet below ground surface (maximum depth explored).
<b>Estimated Depth to Groundwater/ Estimated Direction of Gradient:</b>	According to <i>Anaheim Public Utilities Department UST Case Summary</i> and Closure Rationale dated August 5, 1997 for the Former Exxon Service Station #7-7727 located approximately 300 feet to the west, depth to groundwater is estimated to be 80 feet bgs.
<b>NOTE:</b> Site-specific groundwater flow direction and depth can only be determined by conducting site-specific testing, which Stantec has not conducted.	

##### 4.1.1 Property Topography and Surface Water Flow

The regional topography in the area of the Property is generally to the south. The Property is located at approximately 127 feet amsl, and is relatively flat (EDR, 2020). Surface water runoff is expected to infiltrate through unpaved portions of the Property, with excess expected to follow south toward West Broadway.

##### 4.1.2 Regional and Property Geology

The Property is located within the Coastal Plain of Orange County Groundwater Basin (Basin Number 8-1) which underlies a coastal alluvial plain in the northwestern portion of Orange County. The vicinity of the



## PHASE I & II ENVIRONMENTAL SITE ASSESSMENT

Records Review  
October 23, 2020

Property is underlain with Quaternary-aged alluvium deposited by the Santa Ana River from the upper Santa Ana Unit, by Carbon Creek from the Puente Hills, and by minor streams from hills bounding the area.

Based on observations during shallow soil sampling conducted by Stantec on October 8, 2020, soil beneath the Property was observed to be light to dark brown clayey silt to approximately three (3) feet below ground surface (maximum depth explored). According to the Tank Closure Report, the subsurface in the vicinity of the Property is described as clayey silt from ground surface to 8 feet bgs underlain by well-graded and poor-graded sand with some silty clay to 60 feet bgs.

According to the topographic map, there are no bodies of water within a one-mile radius of the Property.

### 4.1.3 Regional and Property Hydrogeology

The Property is located within the Coastal Plain of Orange County Groundwater Basin which is bounded by consolidated rocks exposed on the north in the Puente and Chino Hills; on the east in the Santa Ana Mountains; the south in the San Joaquin Hills; the Pacific Ocean on the southwest; and by a low topographic divide approximated by the Orange County – Los Angeles County line on the northwest. The basin underlies the lower Santa Ana River watershed (DWR, Bulletin 118, February 27, 2004).

According to *Anaheim Public Utilities Department UST Case Summary and Closure Rationale* dated August 5, 1997 for the Former Exxon Service Station #7-7727 located approximately 300 feet to the west, depth to groundwater is estimated to be 80 feet bgs.

## 4.2 FEDERAL, STATE AND TRIBAL ENVIRONMENTAL RECORDS

A regulatory agency database search report was obtained from Environmental Data Resources, Inc. (EDR), a third-party environmental database search firm. A complete copy of the database search report, including the date the report was prepared, the date the information was last updated, and the definition of databases searched, is provided in **Appendix D**.

Stantec evaluated the information listed within the database relative to potential impact to the Property, assessing the potential for impacts based in part on the physical setting. As part of this process, inferences have been made regarding the likely groundwater flow direction at or near the Property. As described in 4.1.3, the inferred shallow groundwater flow direction is likely to be to the south. Observations about the Property and surrounding properties made during the Property reconnaissance are provided in more detail in Section 5.

### 4.2.1 Listings for Property

The Property address of 1661 West Broadway was identified as various medical offices in the HWTS and HAZNET environmental databases. These environmental database listings are related to off-site disposal of inorganic solid waste, metal sludge, photochemical/photo-processing waste, and pharmaceuticals. Given there are no reported underground structures and there are no reported violations, these listings are not considered an environmental concern.



## PHASE I & II ENVIRONMENTAL SITE ASSESSMENT

Records Review  
October 23, 2020

### 4.2.2 Listings for Nearby Sites with Potential to Impact Property

Stantec assessed data presented in the environmental agency database search report to evaluate the potential for conditions on adjacent and nearby sites to pose a REC, CREC, or HREC for the Property. The evaluation included an opinion of the potential for contamination by hazardous substances or petroleum products to migrate to the Property from a nearby property, including by vapor migration or encroachment (i.e., potential for a vapor encroachment condition [VEC]).

Based on this evaluation, the following individual facilities were identified as the most likely potential sources of impact to the Property. The basis for why each of the following listed databases creates a REC for the property is also provided.

Listed Facility Name/Address	Database Listing	Distance/Direction from Property	REC? (YES / NO)
Richter Dean Mobile 1650 West Broadway Anaheim, CA 92801	EDR Hist Auto	177 feet / southeast	No
This facility is listed as a gasoline service station between 1972 and 1977. However, based on aerial photographs this listing appears to be incorrect as a gasoline service station was never depicted. Therefore, this listing is not considered an environmental concern to the Property and no further action appears to be warranted.			
TMB Oil Co. Inc #1 / EXXON #7-7727 / RAEDS Auto Care / Mobil Station (18-G06) 260 South Euclid Street Anaheim, CA 92802	CERS HAZ WASTE; CERS TANKS; HAZNET; CERS; HWTS; RCRA NonGen/NLR; SWEEPS UST; CA FID UST; EDR Hist Auto; LUST; HIST UST; CORTESE	202 feet / west-southwest	No
This facility received closure from the City of Anaheim Fire Department on January 14, 1998 for gasoline and tetrachloroethane (PCE) contaminated soil. According to <i>Anaheim Public Utilities Department UST Case Summary</i> and Closure Rationale dated August 5, 1997, three single-walled 8,000-gallon gasoline underground storage tanks (USTs) and one 1,000-gallon waste oil UST were removed in October 1993. Impacted soil was excavated to a depth of approximately 28 feet bgs with a total of 460.71 tons of soil removed and transported off-site. Residual soil impacts remaining consist of 42,600 mg/kg of total recoverable petroleum hydrocarbons (TRPH) and 0.936 mg/kg of PCE. Groundwater was not encountered during the subsurface assessments conducted at the facility and is estimated to be at approximately 80 feet bgs. In November 1995, a thermal/catalytic oxidation vapor extraction system was installed and operated in the gasoline contaminated area for a total of 2,955 hours. PCE was not detected in any of the lab samples. Multiple violations were reported including administration, containment, and labeling issues; however, the violations were corrected. Given the regulatory status and that groundwater is around 80 feet bgs, this facility is not considered an environmental concern to the Property and Stantec recommends no further investigation regarding this issue.			



**PHASE I & II ENVIRONMENTAL SITE ASSESSMENT**

Records Review  
October 23, 2020

Listed Facility Name/Address	Database Listing	Distance/Direction from Property	REC? (YES / NO)
Broadway Retail, Inc. / Mobil Oil #18-G06 / Broadway Center Mobil / Dead P Richter 1680 West Broadway Anaheim, CA 92808	CERS HAZ WASTE; CERS TANKS; CERS; LUST; RCRA NonGen/NLR; EDR Hist Auto; LUST; HIST UST; Cortese; CERS; RCRA-SQG; FINDS; UST; HIST Cortese;	260 feet / southwest	No
The facility is listed as various gasoline service stations between 1979 and 2014 and remains an active gasoline station. The facility is listed as a hazardous waste generator with an underground storage tank. Minor violations were listed for administration and leak detection equipment issues; however, these violations were corrected. The facility received closure from the City of Anaheim Public Utilities on February 26, 2010 for a gasoline release to soil and groundwater. Several site investigations were conducted, soil vapor extraction was performed periodically between 1991 and 2002, and approximately 298 tons of impacted soil was excavated in 2001. Groundwater monitoring was conducted between 2004 and 2008. Given the regulatory status and depth to groundwater, this listing is not considered an environmental concern to the Property and Stantec recommends no further investigation regarding this issue.			
Daisy Dry Cleaners Euclid & Broadway 277 South Euclid Street Anaheim, California	EDR Hist Drycleaner / Drycleaner	352 feet / west-southwest	No
The facility is listed as a garment pressing and cleaner agents in 1986 and 1987. The facility has a non-active permit for an adsorber regenerative and used perchloroethylene. Given the facility is not adjoining and there are no reported violations or releases, this facility is not considered an environmental concern to the Property and Stantec recommends no further investigation regarding this issue.			
ARCO #1795 / GARO Manuelian / Smog Pros (Arco #1795) / Daves Arco 301 South Euclid Avenue Anaheim, California	LUST; SWEEPS UST; HIST UST; CA FID UST; Cortese; CERS; HIST UST; EDR Hist Auto	356 feet / west-southwest	No
The facility received closure on June 16, 1999, from the City of Anaheim for a gasoline release to soil. During the removal of six USTs in 1993 petroleum impacted soil was observed with TPH-g reported at concentrations over 5,000 mg/kg. Soil vapor extraction was performed at the facility removing approximately 1,223 pounds of hydrocarbons in February 1998. Given the regulatory status and depth to groundwater, this listing is not considered an environmental concern to the Property and Stantec recommends no further investigation regarding this issue.			

The remaining listings in the database search report provided in **Appendix D** do not constitute a potential REC for the Property.



## PHASE I & II ENVIRONMENTAL SITE ASSESSMENT

Records Review  
October 23, 2020

### 4.3 LOCAL/REGIONAL ENVIRONMENTAL RECORDS

Stantec checked the following sources to obtain information pertaining to Property use and/or indications of RECs in connection with the Property:

#### 4.3.1 Local Building and/or Planning Department Records

Agency Name, Contact Information	Findings
<p>City of Anaheim Building Department 200 Anaheim Boulevard #145 Anaheim, CA Phone: 714-765-5153 <a href="http://records.anaheim.net/cityclerk/CustomerSearch.aspx?SearchName=SearchBuildingPermits&amp;dbid=0">http://records.anaheim.net/cityclerk/CustomerSearch.aspx?SearchName=SearchBuildingPermits&amp;dbid=0</a></p>	<p>Stantec submitted a request to the City of Anaheim Building Department to research whether any documents were on file for the Site. As of the writing of this report, a response had not yet been received. Should records become available that affect the conclusions and recommendations in this report, Stantec will issue an addendum to the report. However, based on its review of other sources (such as the online archive permit database discussed below), Stantec considers it unlikely that any records from this agency would alter the conclusions or recommendations of this report. The lack of this information does not represent a significant data gap.</p> <p>According to Anaheim online building permits, permits available consist of a sewer connection permit (1963) and tenant improvements (1963 and 1975) for medical offices.</p>

#### 4.3.2 Local Health Department

Agency Name Contact Information	Finding
<p>Orange County Health Care Agency (OCHCA) 1241 East Dyer Road, Suite #120 Santa Ana, CA 92705 Phone: 714-834-4722</p>	<p>Stantec submitted a request to OCHCA regarding files for the Property addresses of 633 and 711 South East Street. To date, a reply regarding a records search has not been received from OCHCA. If information becomes available at later date, Stantec will issue an addendum discussing the files. Based on its review of other sources, however, Stantec considers it unlikely that any records from this agency would alter the conclusions or recommendations of this report. The lack of this information does not represent a significant data gap.</p>



## PHASE I & II ENVIRONMENTAL SITE ASSESSMENT

Records Review  
October 23, 2020

### 4.3.3 California Geologic Energy Management Division (CalGEM)

<b>Agency Name Contact Information</b>	<b>Finding</b>
California Geologic Energy Management Division (CalGEM) Online: <a href="https://maps.conservation.ca.gov/doggr/wellfinder/">https://maps.conservation.ca.gov/doggr/wellfinder/</a>	Stantec reviewed information on the CalGEM Well Finder database to determine the proximity of oil and gas wells in the vicinity of the Property. There are no oil wells within the Property boundaries. According to the database, the closest oil well is located approximately 2,500-feet to the southwest of the Property. This well is a plugged dry hole identified with as American Petroleum Institute (API) number 0405901062 operated by Miley Petro Corp. Ltd.

### 4.3.4 Department of Toxic Substances Control

<b>Agency Name Contact Information</b>	<b>Finding</b>
Department of Toxic Substances Control 5796 Corporate Avenue Cypress, CA 90630-4732 Phone: 714-484-5300 Online database: <a href="http://www.envirostor.dtsc.ca.gov/public/">http://www.envirostor.dtsc.ca.gov/public/</a>	There are no records for the Property addresses or the adjoining properties were listed on the DTSC's online database Envirostor.

### 4.3.5 Fire Department

<b>Agency Name Contact Information</b>	<b>Finding</b>
Anaheim Fire & Rescue 201 South Anaheim Blvd, Suite 300 Anaheim, CA 92805 Phone: 714-765-4040	A request for public records was submitted to the Anaheim Fire & Rescue Fire Prevention Division. According to email received on October 2, 2020, the City of Anaheim Fire & Rescue does not have any records for the Property addresses.





## PHASE I & II ENVIRONMENTAL SITE ASSESSMENT

Records Review  
October 23, 2020

### 4.3.6 Regional Water Quality Control Board

Agency Name Contact Information	Finding
Regional Water Quality Control Board, Santa Ana Region, Region 8 3737 Main Street, Suite 500 Riverside, CA 92501 Phone: 951-782-4130 Online database: <a href="http://geotracker.waterboards.ca.gov/">http://geotracker.waterboards.ca.gov/</a>	Stantec searched the RWQCB's online database Geotracker, and no files exist for the Property addresses.

## 4.4 HISTORICAL RECORDS REVIEW

### 4.4.1 Land Title Records/Deeds

No environmental liens or activity and use limitations were identified in the Preliminary Report dated June 24, 2020. A copy of the Preliminary Title Report is provided in **Appendix C**. No additional land title records, deeds, environmental liens, and activity and use limitation documentation were provided by the User, and public records were not searched by Stantec.

### 4.4.2 Aerial Photographs

Stantec reviewed historical aerial photographs provided by EDR. The general type of activity on a property and land use changes can often be discerned from the type and layout of structures visible in the photographs. However, specific elements of a facility's operation usually cannot be discerned from aerial photographs alone. The following table summarizes Stantec's observations of the reviewed historical aerial photographs.

Year	Scale	Observations, Property and Adjoining Properties
1938 1947 1953	1" = 500'	The Property and surrounding area are developed with agricultural land (i.e. orchards). No structures appear on the Property. A road appears adjacent to the south.
1963	1" = 500'	A long rectangular structure appears on the western portion of the Property. Orchards remains to the south beyond the road. Multi-tenant residential structures appear adjacent to the north. A gasoline station appears to the west along the intersection of Broadway and Euclid.
1972 1977	1" = 500'	The Property is developed with the current three structures and asphalt parking lot. An increase in development appear in the



## PHASE I & II ENVIRONMENTAL SITE ASSESSMENT

Records Review  
October 23, 2020

Year	Scale	Observations, Property and Adjoining Properties
1987		surrounding area. Commercial development appears adjacent to the east and west and south beyond Broadway.
1990 1994 2005 2009 2012 2016	1" = 500'	The Property and surrounding area appear similar to the previous photograph.

Name of aerial photograph source: EDR, 2020

Based on review of aerial photographs, the Property was formerly used for agricultural purposes (i.e. orchards) until the early 1960s. The historical use of the Property for agricultural purposes can be a potential concern due to the possible use of pesticides and herbicides containing heavy metals used to prohibit the growth of weeds. Accordingly, Stantec recommended collection of soil samples for chemical analysis to determine if pesticides and heavy metals associated with herbicides were present at levels that represent a Recognized Environmental Condition (REC) or that are of concern to residential development. Results of this investigation are provided in Section 6.0. Stantec concludes that the historical agricultural use of the Property does not represent a REC and recommends no further investigation regarding this issue.

### 4.4.3 City Directories

Stantec retained a third party to research available reverse city directories for the Property, in approximately five-year intervals.

The following is a summary of Stantec's review of the city directory listings:

Subject/Adjoining Property	Year	Listed Occupants
Subject Property: 1661 West Broadway	1966 - 2014	Various Medical Offices
Subject Property: 1673 West Broadway	1966 - 2014	Various Medical Offices

Name of city directories and source: EDR, 2020

### 4.4.4 Historical Fire Insurance Maps

Fire insurance maps were developed for use by insurance companies to depict facilities, properties, and their uses for many locations throughout the United States. These maps provide information on the history of prior land use and are useful in assessing whether there may be potential environmental contamination on or near the Property. These maps, which have been periodically updated since the late 19th century, often provide valuable insight into historical Property uses.



## PHASE I & II ENVIRONMENTAL SITE ASSESSMENT

Records Review  
October 23, 2020

Stantec requested fire insurance maps from EDR; however, no coverage exists for the Property. The Sanborn® Map Search Report indicating “no coverage” is presented in **Appendix E**.

### 4.4.5 Historical Topographic Maps

Stantec reviewed historical USGS 7.5-minute Topographic Maps of the Anaheim and Corona, California Quadrangles (scale 1:24,000) to help identify past Property usage and areas of potential environmental concern. Copies of the historical maps are provided in **Appendix E**. The following table summarizes the maps reviewed and our observations.

Year	Scale	Observations, Property and Adjoining Properties
1886; 1898; 1901; and 1902	1:62,500 1:125,000	The Property and adjoining land are depicted as undeveloped with small structures and roads throughout the area. Railroad tracks appear to the north and east.
1935	1:31,680	The Property is depicted as vacant. A road appears adjacent to the south. A school appears to the east. A major roadway appears to the west.
1942 1949 1950	1:24,000	The Property and surrounding area appear to be depicted as agricultural land. The roadways and small structures in the surrounding area appear similar to the previous maps.
1965 1972	1:24,000	The Property is depicted with one of the multi-tenant structures on the western portion of the Property. Additional structures appear adjacent to the north, east, and west. Urban development including a hospital appear to the south.
1981	1:24,000	The Property appears to be developed with the existing three buildings. Additional buildings appear adjoining to the north, east, and west. Urban development appears to the south.
2012	1:24,000	All major structures have been removed from the map, and the only features shown are major roadways and the topographic contours.

Name of maps and source: EDR, 2020

### 4.4.6 Other Historical Sources

No other historical sources were researched.



## PHASE I & II ENVIRONMENTAL SITE ASSESSMENT

Site Reconnaissance  
October 23, 2020

### 5.0 SITE RECONNAISSANCE

A visit to the Property and its vicinity was conducted by Mr. Joshua Sargent, Project Geologist with Stantec, on October 8, 2020. Access to the Property was provided by Mr. Allen Liou of All-USA-Team Property Investment, a representative of the Property Owner. Stantec was unaccompanied during the Property visit. Figure 2 provides information about the Property and adjoining properties and the location of potential areas of environmental concern. Photographs collected during the Property visit are included in **Appendix A**.

#### 5.1 SITE RECONNAISSANCE METHODOLOGY

The site reconnaissance focused on observation of current conditions and observable indications of past uses and conditions of the Property that may indicate the presence of RECs. The reconnaissance of the Property was conducted on foot and Stantec utilized the following methodology to observe the Property:

- Traverse the outer Property boundary.
- Traverse transects across the Property.
- Traverse the periphery of all structures on the Property.
- Visually observe accessible interior areas expected to be used by occupants or the public, maintenance and repair areas, utility areas, and a representative sample of occupied spaces.

Weather conditions during the visit to the Property were clear and sunny. There were no weather-related Property access restrictions encountered during the reconnaissance visit.

#### 5.2 GENERAL DESCRIPTION

<b>Property and Area Description:</b>	The Property is located East of South Euclid Street and West Broadway, in the City of Anaheim, County of Orange, California. The surrounding area consists of a mixture of residential, retail, and churches.
<b>Property Operations.</b>	The Property is partially occupied by medical and dental offices.
<b>Structures, Roads, Other Improvements:</b>	The Property is developed with three single-story multi-tenant office buildings and a shared asphalt parking lot.
<b>Property Size (acres):</b>	1.53 acres.
<b>Estimated % of Property Covered by Buildings and/or Pavement:</b>	98%
<b>Observed Current Property Use/Operations:</b>	The Property is partially occupied by medical and dental offices.
<b>Observed Evidence of Past Property Use(s):</b>	None observed.
<b>Sewage Disposal Method (and age):</b>	City of Anaheim.



## PHASE I & II ENVIRONMENTAL SITE ASSESSMENT

Site Reconnaissance  
October 23, 2020

<b>Potable Water Source:</b>	City of Anaheim.
<b>Electric Utility:</b>	Southern California Edison.

### 5.3 HAZARDOUS SUBSTANCES AND PETROLEUM PRODUCTS

The following table summarizes Stantec's observations during the Property reconnaissance.

<b>Observations</b>	<b>Description/Location</b>
<b>Hazardous Substances and Petroleum Products as Defined by CERCLA 42 U.S.C. § 9601(14):</b>	None observed.
<b>Drums (≥ 5 gallons):</b>	None observed.
<b>Strong, Pungent, or Noxious Odors:</b>	None observed.
<b>Pools of Liquid:</b>	None observed.
<b>Unidentified Substance Containers:</b>	None observed.
<b>PCB-Containing Equipment:</b>	None observed.
<b>Other Observed Evidence of Hazardous Substances or Petroleum Products:</b>	Multiple suites (Suites # 5A, 6A, 6B, 6C, 9, 11, 12, and 14) were occupied by dental offices, dental labs, and medical offices. Small amounts of medical supplies and laboratory equipment including x-rays were observed. These materials do not represent a REC; however, they should be disposed of in accordance with applicable regulations.

### 5.4 INTERIOR OBSERVATIONS

Stantec made the following observations during the Property reconnaissance of the building interiors at the Property and/or identified the following information during the interview or records review portions of the assessment:

<b>Observations</b>	<b>Description</b>
<b>Heating/Cooling Method:</b>	Wall mounted HVAC.
<b>Surface Stains or Corrosion:</b>	None observed.
<b>Floor Drains and Sumps:</b>	None observed.
<b>Other Interior Observations:</b>	None observed.

### 5.5 EXTERIOR OBSERVATIONS

Stantec made the following observations during the site reconnaissance of exterior areas of the Property and/or identified the following information during the interview or records review portions of the assessment:



## PHASE I & II ENVIRONMENTAL SITE ASSESSMENT

Site Reconnaissance  
October 23, 2020

Observations	Description
<b>On-site Pits, Ponds, or Lagoons:</b>	None observed.
<b>Stained Soil or Pavement:</b>	None observed.
<b>Stressed Vegetation:</b>	None observed.
<b>Waste Streams and Waste Collection Areas:</b>	None observed.
<b>Solid Waste Disposal:</b>	A trash enclosure was located in the northeastern portion of the Property. No evidence of illegal disposal was observed.
<b>Potential Areas of Fill Placement:</b>	None observed.
<b>Wastewater:</b>	No exterior wastewater discharge was observed.
<b>Stormwater:</b>	No stormwater discharge was observed.
<b>Wells:</b>	No wells were observed.
<b>Septic Systems:</b>	No visible evidence of the existence of a septic system was observed.
<b>Other Exterior Observations:</b>	Multiple asphalt patches were observed on the center shared asphalt parking lot. These patches did not appear to be indicative of any underground features but may have been from utility/plumbing repairs.

### 5.6 UNDERGROUND STORAGE TANKS/STRUCTURES

<b>Existing USTs:</b>	No visible evidence (fill pipes, vent pipes, dispensers, surface patches), which would indicate the presence of USTs, was discovered during the site reconnaissance.
<b>Former USTs:</b>	No visible evidence (fill pipes, vent pipes, dispensers, surface patches), reports, or other evidence of the former presence of USTs was discovered during this Phase I ESA for the Property.
<b>Other Underground Structures:</b>	None observed.

### 5.7 ABOVEGROUND STORAGE TANKS

<b>Existing ASTs:</b>	No visible evidence (fill pipes, vent pipes, dispensers, surface stains), which would indicate the presence of ASTs, was discovered during the site reconnaissance.
<b>Former ASTs:</b>	No visible evidence (fill pipes, vent pipes, dispensers, surface stains), reports, or other evidence of the former presence of ASTs was discovered during this Phase I ESA.



## PHASE I & II ENVIRONMENTAL SITE ASSESSMENT

Site Reconnaissance  
October 23, 2020

### 5.8 ADJOINING PROPERTIES

#### 5.8.1 Current Uses of Adjoining Properties

As viewed from the Property and/or from public rights-of-way, Stantec made the following observations about use and activities on adjoining properties:

<b>NORTH</b>	Multi-tenant residential.
<b>EAST</b>	Church.
<b>SOUTH</b>	West Broadway beyond which is residential, a gasoline station, and school.
<b>WEST</b>	Alley beyond which is a multi-tenant retail/commercial structure including a church, laundromat, and restaurant.

#### 5.8.2 Observed Evidence of Past Uses of Adjoining Properties

Observations of adjoining properties providing indications of past use and activities, if any, are described below.

<b>NORTH</b>	None observed.
<b>EAST</b>	None observed.
<b>SOUTH</b>	None observed.
<b>WEST</b>	None observed.

#### 5.8.3 Pits, Ponds or Lagoons on Adjoining Properties

As viewed from the Property and/or from public rights-of-way, Stantec made the following observations about the presence of pits, ponds and lagoons on adjoining properties:

<b>NORTH</b>	None observed.
<b>EAST</b>	None observed.
<b>SOUTH</b>	None observed.
<b>WEST</b>	None observed.

### 5.9 OBSERVED PHYSICAL SETTING

<b>Topography of the Property and Surrounding Area:</b>	The Property is relatively flat.
---	----------------------------------



## PHASE I & II ENVIRONMENTAL SITE ASSESSMENT

Shallow Soil Sampling  
October 23, 2020

### 6.0 SHALLOW SOIL SAMPLING

Based on historical documents including aerial photographs, the Property was formerly used for agricultural purposes (i.e. orchards) until the early 1960s. The historical use of the Property for agricultural purposes can be a potential concern due to the possible use of pesticides and herbicides containing heavy metals used to prohibit the growth of weeds. Accordingly, Stantec recommended collection of soil samples for chemical analysis to determine if pesticides and heavy metals associated with herbicides were present at levels that represent a Recognized Environmental Condition (REC) or that are of concern to residential development.

To address the above potential REC, Stantec advanced six shallow borings to three (3) feet below ground surface (bgs) on October 8, 2020. Soil samples were collected at the 0.5-1.0-foot interval, 1.5-2.0-foot interval, and the 2.5-3.0-foot interval. The shallow soil sample (0.5-1.0-foot) from the borings were analyzed for organochlorines pesticides (OCPs) by United States Environmental Protection Agency (USEPA) test method 8081A and the metals arsenic and lead by USEPA test method 6010B.

Only one detection of organochlorine pesticides (4,4'-DDE) was detected in one soil sample (S-3) at 0.0058 milligrams per kilogram (mg/kg) which is below the United States Environmental Protection Agency (USEPA) Regional Screening Level (RSL) of 2.0 mg/kg and Department of Toxic Substances Control (DTSC) Human and Ecological Risk Office (HERO) residential screening level of 23 mg/kg (Table 1). No additional OCPs were detected in any of the soil samples.

Lead was detected in all six soil samples with concentrations ranging from 2.74 to 13.2 mg/kg. All of the detections are well below the DTSC HERO residential screening level of 80 mg/kg for lead. Arsenic was detected in all six soil samples with concentrations ranging from 3.48 to 4.82 mg/kg, which are above the USEPA RSL for residential use of 0.68 mg/kg, however, within the southern California regional background levels of 0.6 to 11.0 mg/kg (Table 1). Based on these results, historical agricultural use does not represent a recognized environmental condition in connection with the Property or a human health risk in contemplation of the proposed residential development of the Property, and Stantec recommends no further investigation regarding this issue.

The certified laboratory analytical report is provided in **Appendix F**.





## PHASE I & II ENVIRONMENTAL SITE ASSESSMENT

Evaluation  
October 23, 2020

### 7.0 EVALUATION

This section provides a summary overview of Findings, Opinions, and Conclusions.

#### 7.1 FINDINGS AND OPINIONS

Information gathered from interviews, reviews of existing data, and a property inspection was evaluated to determine if RECs are present in connection with the Property. Based on this information, Stantec made the following findings and developed the following opinions.

- Based on historical documents including aerial photographs, the Property was formerly used for agricultural purposes (i.e. orchards) until the early 1960s. The historical use of the Property for agricultural purposes can be a potential concern due to the possible use of pesticides and herbicides containing heavy metals used to prohibit the growth of weeds. Accordingly, Stantec recommended collection of soil samples for chemical analysis to determine if pesticides and heavy metals associated with herbicides were present at levels that represent a Recognized Environmental Condition (REC) or that are of concern to residential development.

To address the above potential REC, Stantec advanced six shallow borings to three (3) feet below ground surface (bgs) on October 8, 2020. Only one detection of organochlorine pesticides (4,4'-DDE) was detected in one soil sample (S-3) at 0.0058 mg/kg which is below the USEPA RSL of 2.0 mg/kg and DTSC HERO residential screening level of 23 mg/kg. No additional OCPs were detected in any of the soil samples. Lead was detected in all six soil samples with concentrations ranging from 2.74 to 13.2 mg/kg. All of the detections are well below the DTSC HERO residential screening level of 80 mg/kg for lead. Arsenic was detected in all six soil samples with concentrations ranging from 3.48 to 4.82 mg/kg, which are above the USEPA RSL for residential use of 0.68 mg/kg, however, within the southern California regional background levels of 0.6 to 11.0 mg/kg (Table 1).

Based on these results, historical agricultural use does not represent a recognized environmental condition or a human health risk in contemplation of the proposed residential development of the Property, and Stantec recommends no further investigation regarding this issue.

- An environmental records search was performed and identified sites within their respective ASTM E 1527-13 search radii of the Property that may represent RECs, HRECs, or *de minimis* conditions.

Based on one or more of the following reasons: distance from the Property, position of sites with respect to assumed groundwater flow direction, the native soils, and regulatory status, none of the sites identified in the environmental records search report are expected to affect soil or groundwater quality at the Property. The environmental records search identified no RECs, HRECs or *de minimis* conditions at or near the Property.

- Given the age of the existing buildings on the Property (circa 1960s), the presence of ACMs and LBP is considered probable. Stantec recommends conducting a comprehensive, pre-demolition ACM survey in accordance with the sampling protocol of the Asbestos Hazard Emergency Response Act



## PHASE I & II ENVIRONMENTAL SITE ASSESSMENT

Evaluation  
October 23, 2020

(AHERA) prior to any activities with the potential to disturb building materials to determine whether ACM are present. Further, in the event ACM is detected, Stantec recommends proper removal and disposal of the materials identified prior to any activities with the potential to disturb them. In addition, any LBP at the Property should be removed in accordance with all applicable laws, including OSHA guidelines.

### 7.2 DATA GAPS

The federal AAI final rule [40 CFR 312.10(a)] and ASTM E1527-13 identify a “data gap” as the lack or inability to obtain information required by the standards and practices of the rule despite good faith efforts by the Environmental Professional or the User.

Any data gaps resulting from the Phase I ESA described in this report are listed and discussed below.

Gap	Discussion
<b>Deletions or Exceptions from Scope of Work Referenced in Section 1.4:</b>	None.
<b>Weather-Related Restrictions to Site Reconnaissance:</b>	None.
<b>Facility Access Restrictions to Site Reconnaissance:</b>	None.
<b>Other Site Reconnaissance Restrictions:</b>	None.
<b>Data Gaps from Environmental Records Review:</b>	None.
<b>Data Gaps from Historical Records Review:</b>	None.
<b>Data Gaps from Interviews:</b>	No interviews were conducted as part of this Phase I ESA. The lack of interview is not considered a significant data gap.
<b>Other Data Gaps:</b>	None.

### 7.3 CONCLUSIONS

We have performed a Phase I Environmental Site Assessment in conformance with the scope and limitations of ASTM Practice E1527-13 of 1661-1673 West Broadway, City of Anaheim, County of Orange, California, the Property. Any exceptions to, or deletions from, this practice are described in Section 2.3 of this report. This assessment has revealed the no evidence of recognized environmental conditions in connection with the Property. Stantec recommends no further investigation regarding the environmental condition of the Property.

Stantec has identified the following non-ASTM issues related to the Property:



## PHASE I & II ENVIRONMENTAL SITE ASSESSMENT

Evaluation  
October 23, 2020

- **Asbestos-Containing Materials (ACMs) and Lead-Based Paint (“LBP”).** Given the age of the existing buildings on the Property (circa 1960s), the presence of ACMs and LBP is considered probable. Stantec recommends conducting a comprehensive, pre-demolition ACM survey in accordance with the sampling protocol of the Asbestos Hazard Emergency Response Act (AHERA) prior to any activities with the potential to disturb building materials, in order to determine whether ACM are present. Further, in the event ACM is detected, Stantec recommends proper removal and disposal of the materials identified prior to any activities with the potential to disturb them. In addition, any LBP at the Property should be removed in accordance with all applicable laws, including OSHA guidelines.



## PHASE I & II ENVIRONMENTAL SITE ASSESSMENT

Non-Scope Considerations  
October 23, 2020

### 8.0 NON-SCOPE CONSIDERATIONS

The following ASTM E1527-13 non-scope services were performed as part of this Phase I ESA:

#### 8.1 LEAD-BASED PAINT

Concern for lead-based paint (LBP) is primarily related to residential structures. The EPA's Final Rule on Disclosure of Lead-Based Paint in Housing (40 CFR Part 745) defines LBP as paint or other surface coatings that contain lead equal to or in excess of 1.0 milligram per square centimeter or 0.5 percent by weight.

The risk of lead toxicity in LBP varies based upon the condition of the paint and the year of its application. The U.S. Department of Housing and Urban Development (HUD) has identified the following risk factors:

- The age of the dwelling as follows: maximum risk is from paint applied before 1950.
- There is severe risk from paint applied before 1960.
- There is moderate risk from deteriorated paint applied before 1970.
- There is slight risk from the paint that is intact but applied before 1977.
- The condition of the painted surfaces.
- The presence of children and certain types of households in the building.
- Previously reported cases of lead poisoning in the building or area.

Given the age of the existing buildings (circa 1960s), the presence of LBP is considered possible.

#### 8.2 ASBESTOS

Asbestos can be found in many applications, including sprayed-on or blanket-type insulation, pipe wraps, mastics, floor and ceiling tiles, wallboard, mortar, roofing materials, and a variety of other materials commonly used in construction. The greatest asbestos-related human health risks are associated with friable asbestos, which is ACM that can be reduced to powder by hand pressure. Friable asbestos can become airborne and inhaled, which has been associated with specific types of respiratory disease. The manufacturing and use of asbestos in most building products was curtailed during the late 1970s.

Stantec makes no warranty as to the possible existence or absence of inaccessible materials or to their evaluation with respect to asbestos content. Samples of suspect ACM should be collected for laboratory analysis of asbestos prior to any renovation or building demolition to be compliant with, EPA National Emission Standard for Hazardous Air Pollutants (NESHAP) regulations.

Given the age of the existing buildings on the Property (circa 1960s), the presence of ACMs is considered probable. Stantec recommends conducting a comprehensive, pre-demolition ACM survey in accordance with the sampling protocol of the Asbestos Hazard Emergency Response Act (AHERA) prior to any activities with the potential to disturb building materials to determine whether ACM are present. Further, in the event ACM is detected, Stantec recommends proper removal and disposal of the materials identified prior to any activities with the potential to disturb them.



## PHASE I & II ENVIRONMENTAL SITE ASSESSMENT

Non-Scope Considerations  
October 23, 2020

On October 8, 2020, Stantec cored six locations (S-1 through S-6) throughout the asphalt parking lot and found one of the locations (S-4) to have Petromat between two layers of asphalt. The sample of the Petromat was submitted to EMSL Analytical for testing for asbestos by PLM EPA 600. No concentration of asbestos was detected in the sample. Therefore, no further action regarding Petromat is warranted at this time.

### 8.3 RADON

Radon is a colorless, tasteless radioactive gas with an EPA-specified action level of 4.0 PicoCuries per liter of air (pCi/L) for residential properties. Radon gas has a very short half-life of 3.8 days. The health risk potential of radon is primarily associated with its rate of accumulation within confined areas near or in the ground, such as basements, where vapors can readily transfer to indoor air from the ground through foundation cracks or other pathways. Large, adequately ventilated rooms generally present limited risk for radon exposure. The radon concentrations in buildings and homes depend on many factors, including soil types, temperature, barometric pressure, and building construction (EPA, 1993).

Stantec reviewed regional data published by the EPA on average indoor radon concentrations in the vicinity of the Property (<http://www.epa.gov/radon/zonemap.html>).

<b>EPA Radon Zones (w/Average Measured Indoor Radon concentrations)</b>		
Zone 1 – High (>4.0 pCi/L)	Zone 2 – Moderate (2 to 4 pCi/L)	Zone 3 – Low (<2 pCi/L)
		X
<b>Normally-occupied sub grade areas present? (i.e., basement apartments, offices, stores, etc.)</b>		
No subgrade areas are present at the Property.		

The Property is located in Zone 3 and is considered to have low potential for radon. To determine Property-specific radon levels, a radon survey would have to be conducted. However, because the Property is not residential and there are no occupied subgrade areas, further investigation of indoor radon issues does not appear to be warranted.



## PHASE I & II ENVIRONMENTAL SITE ASSESSMENT

### 9.0 REFERENCES

American Society for Testing and Materials, 2015, Standard Guide for Vapor Encroachment Screening on Property Involved in Real Estate Transactions, Designation E 2600-15.

American Society for Testing and Materials, 2013, Standard Practice for Environmental Site Assessments: Phase 1 Environmental Site Assessment Process, Designation: E 1527-13.

California Department of Conservation, California Geologic Energy Management Division (CalGEM), Wellfinder database, <https://maps.conservation.ca.gov/doggr/wellfinder/> , accessed October 8.

California Department of Toxic Substances Control (DTSC), 2020, Envirostor database, <https://envirostor.dtsc.ca.gov>, accessed October 8.

California State Water Resources Control Board, 2020, Geotracker database, <https://geotracker.waterboards.ca.gov>, accessed October 8.

Environmental Data Resources (EDR), 2020, The EDR Radius Map ™ Report with Geocheck ®, inquiry number 6204078.2s, dated October 1.

\_\_\_\_\_, 2020, Certified Sanborn ® Map Report, inquiry number 6211440.3, dated October 1.

\_\_\_\_\_, 2020, EDR Historical Topo Map Report, inquiry number 6211440.4, dated October 1.

\_\_\_\_\_, 2020, The EDR Aerial Photo Decade Package, inquiry number 6211440.8, dated October 1.

\_\_\_\_\_, 2020, The EDR-City Directory Abstract, inquiry number 6211440.5, dated October 1.

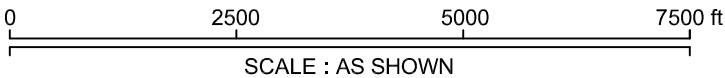
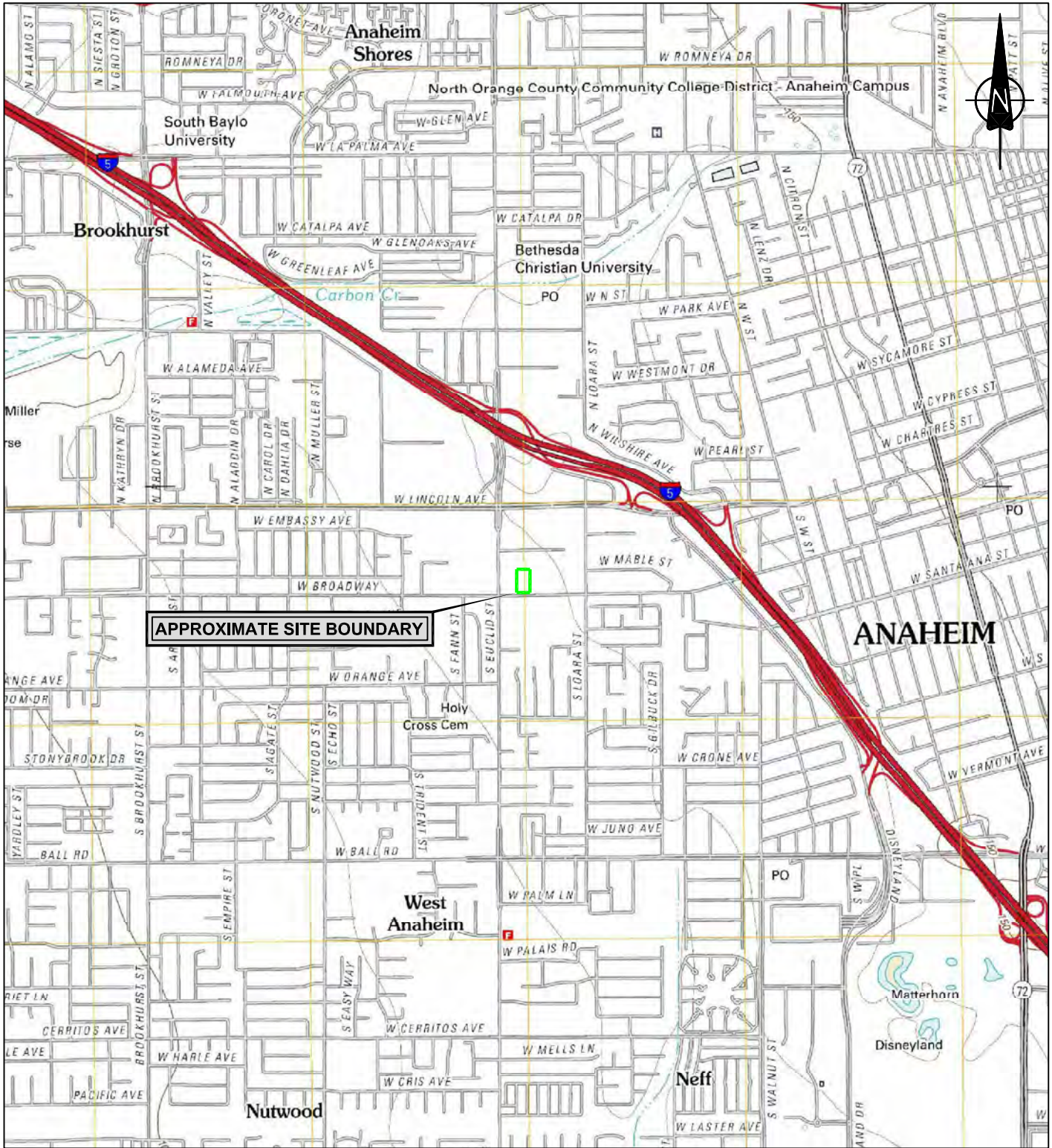
United States Geologic Survey (USGS), 2012, Anaheim, California Quadrangle Map.



# FIGURES



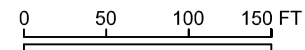





NOTE: THIS DRAWING ILLUSTRATES SUPPORTING INFORMATION SPECIFIC TO A STANTEC SERVICES INC. REPORT AND MUST NOT BE USED FOR OTHER PURPOSES.

<b>PROPERTY LOCATION MAP</b> PHASE I ESA 1661-1673 WEST BROADWAY, ANAHEIM, CA 92802  <b>Client:</b> CITY VENTURES	<b>Project No.:</b> 185804922	<b>Fig. No.:</b>  <b>1</b>	
	<b>Scale:</b> AS SHOWN		
	<b>Date:</b> 20/10/16		
	<b>Dwn. By:</b> CD <sub>VM</sub> SC2020100024		
	<b>App'd By:</b> KE		





SCALE : AS SHOWN

**LEGEND**

- - - SITE BOUNDARY
- SOIL BORING LOCATION

NOTE: THIS DRAWING ILLUSTRATES SUPPORTING INFORMATION SPECIFIC TO A STANTEC CONSULTING LTD. REPORT AND MUST NOT BE USED FOR OTHER PURPOSES.

## PROPERTY DETAILS WITH SOIL BORING LOCATIONS

PHASE I ESA

1661-1673 WEST BROADWAY, ANAHEIM, CA 92802

Client:

CITY VENTURES

Project No.:	185804922
Scale:	AS SHOWN
Date:	20/10/16
Dwn. By:	CD <sub>VM</sub> SC2020100025
App'd By:	KE

Fig. No.:

2



# TABLE



**TABLE 1**  
**Summary of Soil Analytical Results - Arsenic/Lead and OCPs**  
**1661-1673 West Broadway**  
**Anaheim, California**

Boring Location	Sample ID	Sample Depth (feet)	Sample Date	Arsenic and Lead by 6010B		OCPs by 8081A			
				Arsenic	Lead	4,4'-DDD	4,4'-DDE	4,4'-DDT	gamma-Chlordane
<i>USEPA RSLs (Residential)</i>				<i>0.68</i>	<i>400</i>	<i>1.9</i>	<i>2.0</i>	<i>1.9</i>	<i>NE</i>
<i>DTSC HERO Note 3 (Residential)</i>				<i>0.41</i>	<i>80</i>	<i>1.9</i>	<i>23</i>	<i>37</i>	<i>NE</i>
<i>California Background Levels <sup>(2)</sup></i>				<i>0.6 - 11.0</i>	<i>12.4 - 97.1</i>	<i>NE</i>	<i>NE</i>	<i>NE</i>	<i>NE</i>
Site Wide	S-1	1	10/8/20	<b>4.76</b>	<b>13.2</b>	<0.0050	<0.0050	<0.0050	<0.0050
	S-2	1	10/8/20	<b>4.47</b>	<b>5.67</b>	<0.0050	<0.0050	<0.0050	<0.0050
	S-3	1	10/8/20	<b>3.48</b>	<b>7.69</b>	<0.0050	<b>0.0058</b>	<0.0050	<0.0050
	S-4	1	10/8/20	<b>4.82</b>	<b>3.32</b>	<0.0050	<0.0050	<0.0050	<0.0050
	S-5	1	10/8/20	<b>4.48</b>	<b>5.04</b>	<0.0050	<0.0050	<0.0050	<0.0050
	S-6	1	10/8/20	<b>4.14</b>	<b>2.74</b>	<0.0050	<0.0050	<0.0050	<0.0050

Notes:

All concentrations reported in milligrams per kilogram (mg/kg).

(1) - More conservative screening level between USEPA Region 9 RSL (May, 2020) and DTSC HERO Note 3 (April, 2019)

DTSC - Department of Toxic Substance Control

HERO HHRA - Human and Ecological Risk Office Human Health Risk Assessment

NA - Not Analyzed

NE - Not Established


RSL - Regional Screening Level

USEPA - United States Environmental Protection Agency

OCPs - Organochlorine Pesticides

**BOLD** Denotes analyte was detected above the laboratory reporting limit

< - Denotes analyte was not detected above the laboratory reporting limit

 Orange shading indicates value above the residential screening level.

# APPENDICES



**PHASE I & II ENVIRONMENTAL SITE ASSESSMENT**

Appendix A Photographs of the Property and Vicinity  
October 23, 2020

**Appendix A Photographs of the Property and Vicinity**







**Photo #1** View of the western portion of the Property (Suites 1 through 5B).



**Photo #2** View of the eastern portion of the Property (Suites 8 through 14 – no Suite 13).



**Photo #3** View of the northern portion of the Property (Suites 06A/06B/06C).



**Photo #4** View of the dumpster and trash enclosure located in the northeastern corner.





**Photo #5** View of the northwestern portion of the Property.



**Photo #6** View of dental lab in Suite 05A.





**Photo #7** View of the additional dental lab Suite 06C.



**Photo #8** View of the interior of Suite 3.

# PHASE I & II ENVIRONMENTAL SITE ASSESSMENT

Appendix B Stantec Resumes  
October 23, 2020

## Appendix B STANTEC RESUMES



# Alicia Jansen CAC, LRCIA

Environmental Scientist  
18 years of experience

Alicia is an Associate Scientist with over fifteen years of experience in Phase I and II Environmental Assessments, with strong emphasis in water quality and environmental research. Alicia has managed the preparation of environmental documents, training programs, and environmental compliance during large scale environmental monitoring projects. Alicia's environmental consulting experience includes performing asbestos and lead-based paint surveys, oversight of contractors during asbestos abatement, hazardous materials surveys, and Phase I Environmental Site Assessments (ESAs) in accordance with the practices identified in the American Society for Testing and Materials (ASTM) Standard Practice for Environmental Site Assessments: Phase I Environmental Site Assessment Process, ASTM Designation E 1527-13 and the Standard Practice for Environmental Site Assessments for Forestland or Rural Property, ASTM Designation E 2247-16.

## EDUCATION

BA, Environmental Studies, San Jose State University, San Jose, California, 2004

## CERTIFICATIONS & TRAINING

Residential Measurement Provider, 108212, National Radon Proficiency Program, Anaheim, California, 2015

## REGISTRATIONS

Certified Asbestos Consultant #CAC #15-5379, State of California Division of Occupational Safety and Health

Lead Inspector/Risk Assessor #LRC-00005363, California Department of Public Health

## MEMBERSHIPS

Member, Groundwater Resources Association of California

## PROJECT EXPERIENCE

### HEALTH, SAFETY & INDUSTRIAL HYGIENE

Confidential Health Care Company, Asbestos, Lead-Based Paint, and Hazardous Materials Survey | Northern California | Staff

Alicia assisted with site inspections for asbestos, lead-based paint, and hazardous materials at multiple occupied hospitals and office spaces. The scope of work

involved sample collection for asbestos and lead-based paint in addition to the quantification of universal wastes (PCBs, mercury containing equipment, refrigerants, etc.) that would require special handling and disposal. She assisted with the preparation of reports summarizing findings.

State of California General Services, Asbestos, Lead-Based Paint, and Hazardous Materials Survey | Northern California | 2009 | Technical Support

Alicia assisted with site inspections for asbestos, lead-based paint, and hazardous materials at multiple communication towers in remote areas. The scope of work involved sample collection for asbestos and lead-based paint in addition to the quantification of universal wastes (PCBs, mercury containing equipment, refrigerants, etc.) that would require special handling and disposal. She assisted with the preparation of reports summarizing findings. Role: Technical Support | Cost: Unknown | Dates involved: 10/2009-10/2009

Indoor Air Quality Assessments\* | San Jose, California | 2002-2005 | Staff

Alicia performed site inspections, interviews, and collected air samples to be analyzed for various air pollutants and molds including formaldehyde, penicillium, aspergillus, cladosporium, and stachybotry. She prepared reports summarizing findings and made recommendations.

Veteran's Administration of Puget Sound, Asbestos and Lead-Based Paint Survey | Seattle, Washington | 2009 | Project Scientist

Alicia served as the Project Scientist responsible for hazardous building material assessments, specifically asbestos and lead-based paint. These services were required as part of the pre-design tasks for this project. Over 300 samples were collected over the span of four days culminating in a final hazardous building materials report to be incorporated into the facility design as well as demolition activities once the construction phase of the project commences.

Interim Remedial Action, Indoor Air Sampling, and Sub-Slab Soil Gas Sampling | Sunnyvale, California | 2004-2014 | Task Manager and Field Support

Alicia conducted an indoor air sampling survey using air sampling pumps, dosimeter badges, and flame ionization detector (FID) during a sump excavation. She performs semi-annual sub-slab soil vapor sampling and indoor air quality surveys using summa canisters. She assists with the preparation and submittal of reports summarizing the findings and provides recommendations to the local regulatory agency. Role: Indoor Air Sampling Survey | Cost: Unknown | Dates involved: 09/2004-09/2014

\* denotes projects completed with other firms

**Lead Dust Assessment and Abatement Oversight | Fremont, California | 2009 | Technical Support**

Alicia assisted with the evaluation of lead dust in an industrial facility. A total of 307 dust wipe samples were collected in order to evaluate the potential presence of lead dust throughout the two-story, 500,000 square foot manufacturing building. Role: Technical Support | Cost: Unknown | Dates involved: 01/2009-03/2009

**Former Tesoro Coke Facility, Asbestos, Lead-Based Paint Survey | Pittsburg, California | Technical Support**

Alicia assisted with an asbestos and lead paint survey of 20 structures at the facility ultimately scheduled for demolition. More than 200 samples were collected over the span of two days. She prepared a report for demolition while also providing the information needed for worker safety during demolition activities at the facility. Role: Technical Support | Cost: Unknown | Dates involved: 04/2009-04/2009

**State of California General Services, Asbestos and Lead-Based Paint Survey | Southern California | 2014-2019 | Certified Asbestos Consultant**

Alicia conducted with site inspections for asbestos and lead-based paint at multiple bridges, maintenance stations, and roadways throughout Southern California. The scope of work involved sample collection for asbestos and lead-based paint that would require special handling and disposal. She assisted with the review and approval of reports summarizing findings. Role: Certified Asbestos Consultant | Cost: Unknown | Dates involved: 9/2014-10/2019

**PERMITTING, COMPLIANCE, AUDITING**

**Tesoro Refinery, Initial Study\* | Benicia, California | 2005 | Staff**

Alicia assisted with the background research and preparation of applicant-prepared initial study for the upgrade of a refinery.

**Transmission Line Upgrade\* | San Mateo to San Francisco, California | 2005 | Environmental Research and Compliance Staff**

Alicia supported the environmental compliance program for the construction of a 27-mile 230 kV underground and overhead transmission line. She assisted with the preparation and submittal of variance requests, extra work space requests, and daily and weekly reports for submittal to the California Public Utilities Commission. She also conducted research and assisted with training and report preparation.

**REMEDIAL INVESTIGATIONS & ASSESSMENTS**

**California Department of Transportation Portfolio | Multiple Sites, Northern California and Southern California, California | 2008-2019 | Task Lead Manager**

Alicia prepared quarterly groundwater monitoring reports, subsurface investigation reports, sensitive receptor surveys, and preferential pathway studies for various California Department of Transportation locations throughout Northern California. She assisted with the utility locating, work plan preparation, field coordination, archived data onto the State Water Resource Control

Board's (RWQCB) Geotracker electronic filing system. Alicia currently conducts site inspections for asbestos, lead-based paint, and hazardous materials for bridges, salt barns, and maintenance buildings associated with California Department of Transportation locations throughout Southern California. The scope of work involves sample collection for asbestos and lead-based paint that would require special handling and disposal. She assists with the preparation of reports summarizing findings. Role: Task Lead Manager | Cost: Unknown | Dates involved: 06/2008-02/2019

**Soil Gas Sampling and Human Health Risk Assessment | San Jose, California | 2014 | Project Lead**

Alicia performed a soil vapor survey in conformance with the DTSC Advisory Active Soil Gas Investigations, using soil vapor sampling devices and a mobile laboratory for onsite chemical analysis. She also assisted with the report preparation summarizing the findings and providing recommendations for further assessment.

**Confidential Client, Phase I Environmental Site Assessments | Multiple Sites, California, Arizona, New Mexico, Texas, Virginia | Task Manager**

Alicia performs Phase I Environmental Site Assessments for multiple confidential clients in accordance with the practices identified in the American Society for Testing and Materials (ASTM) Standard Practice for Environmental Site Assessments: Phase I Environmental Site Assessment Process, ASTM Designation E 1527-13 and Standard Practice for Environmental Site Assessments for Forestland or Rural Property, ASTM Designation E 2247-16 to achieve compliance with requirements of the "All Appropriate Inquiries" rule required to obtain protection from liability under the federal Comprehensive Environmental Response, Cleanup and Liability Act (CERCLA). Previous sites include large industrial warehouses, multi-tenant commercial buildings, large lots of vacant land, and residential properties. She reviews topographic maps, Sanborn Fire Insurance Maps, and files at local regulatory agencies. She interviews present and former property owners and performed site and adjacent property reconnaissance. She prepares reports summarizing the findings and provides recommendations for further assessment if applicable. Cost: 3-8000 per report

**Goodyear Portfolio | Northern California and Hawaii | 2005-present | Project Lead**

Alicia performed Phase I Environmental Site Assessments (ESA) and Phase II Site Assessments for various Goodyear Tire & Rubber Company locations throughout California and Hawaii. She assisted with the installation of monitoring wells and exploratory borings; underground storage tank removals; site restoration; product removal with passive recovery system; archived data onto the State Water Resource Control Board's Geotracker electronic filing system; and assisted with the preparation of quarterly groundwater monitoring reports, sensitive receptor surveys, site conceptual models, and subsurface investigation reports. Approximately 250 Sites • Cost: \$8,000 per site.

---

Joshua is a project geologist with a master's degree in geological sciences. He has extensive field experience in geophysical exploration techniques and Phase I and II Environmental Assessment field work and report preparation. His field experience includes subsurface gold-copper porphyry deposit mapping using induced polarization and resistivity geophysics, mapping of shallow faults throughout Southern California using refraction seismology equipment, soil logging and collection, soil vapor collection, and surface and groundwater collection with basic flow measurements and parameter stabilization. He is skilled in using ArcGIS 10, Adobe Suite, and the Microsoft Office Suite. Joshua's environmental consulting experience includes performing Phase I Environmental Site Assessments in accordance with the practices identified in the American Society for Testing and Materials (ASTM) Standard Practice for Environmental Site Assessments: Phase I Environmental Site Assessment Process, ASTM Designation E 1527-13, and the collection, and interpretation of Phase II Environmental Assessment data. Joshua also has experience in preparing Phase II Environmental Assessment reports based from this compiled data.

## EDUCATION

MS, Geological Sciences, California Polytechnic State University, Pomona, California, 2014

BS, Geological Sciences, California Polytechnic State University, Pomona, California, 2012

## CERTIFICATIONS & TRAINING

8-Hour Supervisor Trainer Course Certification  
Hazardous Waste Standard, OSHA, Redlands, California, 2015

8-Hour Refresher Course Hazardous Waste Standard (29 CFR 1910.120), OSHA, Redlands, California, 2015

First Aid and CPR Certification, American Safety, Redlands, California, 2015

40-Hour Hazardous Waste, OSHA, Signal Hill, California, 2012

## REGISTRATIONS

Professional Geologist #9730, State of California

## MEMBERSHIPS

Member, Geological Society of America

## PROJECT EXPERIENCE

**Health and Safety Management**  
Health and Safety Subcontractor Oversight Services (Geological Staff)

Joshua has provided subcontractor oversight for field activities including soil, soil vapor, and groundwater sampling. Other field activities include well destruction and on-site remediation.

### Technical Writing

Various Technical Writing Projects (Geological Staff)

Joshua prepares Health and Safety plans, written permit applications, Phase I and Phase II Environmental Site Assessments reports, Work Plans dealing with soil, soil vapor, and groundwater sampling, and groundwater monitoring reports.



# Joshua Sargent

Geologic Staff

---

## **Environmental Site Assessments**

**Phase I Site Assessment, Redlands, California (Phase I and Phase II Environmental Site Assessment, Author)**

Joshua performed an on-site reconnaissance survey, historical records investigation, and formulated the report deliverable. The report provided a thorough review of the property history and defined present environmental concerns for the client.

## **Soil Sampling**

**Dust and Pesticide Monitoring, Soil Sampling, Monterey Park, California (Oversight, Dust and Pesticide Monitoring, Soil Sampling)**

Joshua performed field oversight during contaminated soil removal at a future residential community. Dust and toxaphene were monitored simultaneously to generate a site-specific threshold for dust concentration. Routine dust monitoring was performed once the threshold was determined. Property gridding and soil sampling were performed to determine contamination.

## **Soil Vapor Intrusion Assessment**

**Soil Vapor Monitoring Well Installation, Various Locations, California (Field Oversight, Soil Description)**

Joshua performed field oversight during the installation of multiple soil vapor monitoring wells. He assisted with health and safety oversight, described the soil during drilling, activities, assisted with the well installation, and conducted the subsequent soil vapor sampling.

## **Environmental Site Remediation**

**Subcontractor Oversight Services and Confirmation Soil Sampling (Geological Staff)**

Joshua has provided subcontractor oversight for remedial excavation of pesticide- and petroleum-impacted soil, and later conducted confirmation sampling to ensure all impacted material had been removed from the Site.

**Soil Vapor Remediation, Orange County, California (Geological Staff)**

Joshua has provided monthly operation and maintenance on a soil vapor extraction system operating at a historical landfill. Components of the operation and maintenance included measurements of the recovered vapor for methane and volatile organic compounds, and collecting flow measurements from the extraction wells. Joshua prepared month operation and maintenance reports.

# Joshua Sargent

Geologic Staff

---

## PUBLICATIONS

Sources of Fluids in Shallow Groundwater Near Natural Gas Extraction – Weld, Adams, and Boulder Counties, Colorado. Geological Society of America Poster Presentation, Poster # 344-6, Session # 344, Geological Society of America 125th Annual Meeting, Denver, Colorado, 2013.

Sources of Fluids and Salinity in Shallow Groundwater Near Natural Gas Extraction: Weld, Adams, and Boulder Counties, Colorado. Geological Sciences Department for California Polytechnic State University Pomona, 2014.

Sources of Biogenic Methane in Shallow Aquifers, Denver Julesburg Basin, Colorado. Applied Geochemistry, 2015.

---

Kyle has more than 28 years of professional experience—17 of those years with Stantec—providing geotechnical and environmental consulting. During the course of his experience, he has been involved with a wide variety of geological and engineering projects. He has been in direct charge of quality control/quality assurance (QA/QC) work for Stantec and previous firms for geological, engineering geological, and environmental services primarily in California. Additionally, Kyle has been a primary contact for Stantec with many different clients (including multi-party actions) and regulatory bodies involving contracting, workplan approvals, site assessments and closures, permitting, remedial action, and litigation support. With regard to litigation services, Kyle has extensive experience providing expert witness testimony, second-party review, and litigation support and analysis.

Kyle's extensive experience includes assessment and remediation of property-specific and regional issues involving soil and groundwater contaminated with petroleum hydrocarbons, chlorinated solvents, heavy metals, pesticides, and PCBs.

He currently serves as the managing principal geologist in Stantec's Redlands, California office.

## **EDUCATION**

Engineering Geology/Hydrogeology, California State University, Los Angeles, California, 1984

AS, General Science, Crafton Hills College, Yucaipa, California, 1975

BS, Geological Sciences, California State University, Long Beach, California, 1982

## **REGISTRATIONS**

Certified Engineering Geologist #1271, State of California Issued 1985, Expires 2011

Professional Geologist #4066, State of California Issued 1985, Expires 2011

## **PROJECT EXPERIENCE**

### **Bioremediation**

#### **Excavation and Treatment of Petroleum-Contaminated Soil**

Kyle designed the excavation and treatment of 45,000 cubic yards of petroleum-contaminated soil. Soil treatment included utilizing vapor extraction, combined with bioremediation.

*\* denotes projects completed with other firms*



## Kyle D. Emerson PG, CEG

Managing Principal Geologist

---

### **Chemicals & Polymers**

#### **Two Former Chemical Plants, Environmental Site Assessments and Remediation, Vernon, California**

Mr. Emerson was part of the team for conducting Phase I and Phase II Environmental Site Assessments (ESA) and developing remedial action plans for two former chemical plant sites with 80-year industrial histories. Phase I ESAs used historical files, maps, aerial photographs, available documents, and data from public agencies and historical directories for identifying recognized environmental concerns. Extensive Phase II ESA survey activities aided in identifying below-grade structures such as vaults/USTs, as well as assessing the extent of influence and nature of the contamination. These investigations confirmed the presence of heavy metals, petroleum hydrocarbons, volatile organic compounds, polychlorinated biphenyls, radioactive materials, semi-volatile organic compounds, and polycyclic aromatic compounds in the soils for these sites. Specific areas of concern included former settling ponds, a bone yard, maintenance areas, transformer and substations, wastewater treatment facilities, and above-ground storage tank farms. A conceptual model was developed for use in a health risk assessment and developed risk-based corrective actions to address potential health and environmental concerns. He assisted with the development and implementation of a remedial action plan, combined administrative controls, engineering controls, and active remediation; this resulted in the cost-effective return of one site to active use, and is reducing health risks to occupants and the public at the second site.

#### **CONFIDENTIAL: Aerospace Adhesives and Coatings Plant, Glendale, California**

Mr. Emerson was part of the team that conducted feasibility studies to evaluate remedial alternatives for remediation of chlorinated VOCs, 1,4 dioxane, and hexavalent chromium (CrVI) in soil, soil vapor, and groundwater. Feasibility studies included groundwater pump testing, benchscale column testing to evaluate in situ alternatives for reducing CrVI to the less mobile CrIII valence state, soil vapor extraction, capping, and excavation. Field pilot studies were performed to evaluate the efficiency of various CrVI reductants including the use of ferrous sulfate, calcium polysulfide, emulsified oil, and fructose. Extensive multi-depth soil vapor testing was conducted to evaluate the distribution of VOCs in the subsurface and to support vapor intrusion risk assessment. Feasibility studies were completed in 2008. Remedial actions are expected to be completed in 2011.

### **Condition Assessments**

#### **Assessment and Mitigation of Manufacturing Facility**

Kyle managed the assessment and mitigation of an ammunition manufacturing facility covering 1,100 acres in a complex geologic environment. The contaminants involved red and white phosphorous, TNT, chlorinated solvents, solid wastes, and live ordinance.

#### **Soil Contamination Assessment Supervision and Management**

Kyle managed and supervised soil contamination assessment and in-situ remediation of heavy metals involving chromium, cadmium, nickel and zinc by chemical fixation to depths in excess of 40 feet below ground surface beneath existing structures within several manufacturing facilities.

\* denotes projects completed with other firms

## Kyle D. Emerson PG, CEG

Managing Principal Geologist

---

### **Litigation Support and Expert Testimony**

Kyle provided litigation support and expert testimony on more than 20 separate projects involving service stations, chlorinated solvent cases, heavy metal, and semi-volatile releases.

### **Corporate / Office**

#### **Commercial Developer - Environmental Remediation of Former Dry Cleaners, El Centro, California**

Mr. Emerson was responsible for assessments and remediation at this former dry cleaners which released the dry cleaning chemical tetrachloroethene (PCE) to the ground and underlying groundwater. The work included initial site assessment, agency interaction and negotiations with the California Regional Water Quality Control Board (CRWQCB), and Colorado Basin Region human health risk assessment (HHRA), design and implementation of remedial investigations, feasibility studies, remedial action plans, and implementation of remediation in mitigating chlorinated solvent contamination in vadose and saturated zones at concentrations indicative of DNAPL. The results of the completed remediation, as well as continued confirmation sampling and monitoring, allowed the CRWQCB to issue site closure in 2008. The site has since been redeveloped into a new commercial development.

### **Environmental Assessments**

#### **Siting Studies**

Kyle performed initial siting studies for potential Class I, II, and III landfills. The project included detailed geologic mapping, hydrogeological studies, and permeability studies of caps and liners.

### **Environmental Site Remediation**

#### **Assessment and Remedial Design, California (Project Supervisor)**

Kyle supervised the assessment and remedial design of a system to eliminate salt brine contamination in shallow perched water horizons in the Yucaipa, San Bernardino, and Riverside areas of southern California.

#### **Design and Installation of Recovery Systems\***

Kyle designed and installed numerous free-product recovery systems that successfully recovered product. One of the sites contained product up to 11-feet thick covering more than three city blocks. The dissolved phase had affected a multi-aquifer system and a public drinking water system.

#### **Geophysical Characterizations\***

Kyle performed and supervised numerous geophysical characterizations to determine the extent of old landfills. He provided classification studies, landfill gas monitoring, removal verification during grading, methane collection and mitigation plans, permitting, and closure plans.

#### **Domestic Landfill Development\***

Kyle designed and supervised the dynamic consolidation of a domestic landfill for development. He used this process to minimize expected settlement to overlying structures. Kyle designed commercial developments on closed landfills that involved complex methane collection and monitoring systems and building settlement controls.

\* denotes projects completed with other firms

## Kyle D. Emerson PG, CEG

Managing Principal Geologist

---

### **Clay Borrow Site Studies**

Kyle performed more than 10 separate clay borrow site studies for determining sources of material to cap landfills; ranged from a 20-acre dry lakebed to a 450-acre parcel in complex folded marine sediments.

### **Assessment, Clean Up, and Regulatory Support Management, Santa, Monica (Project Manager)**

Kyle managed the assessment, clean up, and complex regulatory support of a PRP site in an MTBE case (Charnock subbasin). His work involved more than 20 environmental professionals working full time for two years to complete the assessment and clean up mandated by the regulatory agencies.

### **Hazardous Waste**

#### **San Gabriel Valley Superfund Site, Remediation & Closure of Multiple Source Areas, Industry, California**

Mr. Emerson performed feasibility studies to evaluate appropriate and relevant remedial alternatives to mitigate constituents of concern in five AOCs contaminated with chlorinated hydrocarbons, heavy metals, petroleum fuel, and cutting oils. Ultimately, a combination of remedial alternatives was implemented that included large-diameter auger excavation to 45 feet to minimize impacts on facility operations, vapor extraction, vapor intrusion risk assessment, deed restriction, and monitored natural attenuation. At the completion of remedial actions, confirmation soil, soil vapor, and groundwater sampling were conducted and followed with risk assessment to demonstrate that remedial objectives had been achieved. No further action was recently granted by the US EPA and Los Angeles Regional Water Quality Control Board.

### **Mixed-Use**

#### **Port of San Diego Rohr Facility, Chula Vista, California**

Mr. Emerson assisted in a detailed subsurface assessment of the Rohr facility. The intent of the assessment was to evaluate the 40-acre former aircraft part manufacturing facility for acquisition by the Port of San Diego for redevelopment into a business park and entertainment complex. The assessment identified the presence of soil, soil vapor, and groundwater impacts by petroleum hydrocarbons, VOCs, heavy metals, PCBs, and semi-volatile organic compounds. He utilized many sampling techniques to assess the limits and concentrations of contaminants in the subsurface. Ultimately, the team was able to develop a cost estimate for potential remedial action cost associated to corrective action to allow redevelopment.

#### **Master Planned Commercial/Residential Redevelopment Project, Whittier, California (Project Manager)**

Kyle oversaw the assessment of 26 contiguous properties that are part of a 21-acre master planned commercial/residential redevelopment project. The properties included industrial facilities, platting lines, fuel USTs, and metal processing plants, among others. The estimated cleanup costs are approximately \$2 million.

\* denotes projects completed with other firms

## Kyle D. Emerson PG, CEG

Managing Principal Geologist

---

### **Multi-Unit / Family Residential**

#### **Residential Development Assessment, Ventura, California (Project Director)**

Kyle directed an assessment of a 40-acre former agricultural property proposed for residential development. Pesticides were identified above hazardous waste levels and preliminary remediation goals established by the U.S. Environmental Protection Agency. Through corrective grading methods and onsite placement of the pesticide impacted soils, all material were re-used on site without offsite disposal. The overall cost savings for the client was more than \$1 million. Total cost was less than \$250,000 for all necessary activities.

### **Oil & Gas**

#### **Oil Field Site Assessments\***

Kyle performed site assessments at oil field leases involving refineries, bulk storage areas, piping systems and wellhead, and drilling mud pit contamination.

#### **Environmental Protection Agency Superfund Action, Culver City, California (Project Manager)**

Kyle served as the project manager representing a major oil company in the assessment, remedial action, and litigation support in a multi-party contamination case affecting a City water supply. The assessment involved more than 250 continuous core borings up to 100 feet, as well as extensive remedial actions. The total cost for all related activities was \$22 million. The case is settled and the closure of the site is pending.

### **Project Management**

#### **Liability and Property Management Consulting Services**

Kyle is providing liability and property management consulting services to more than 10 medium to large property development firms in the US. His work involves property transaction assessments, contract review, acquisition guideline development, liability management evaluation, insurance acquisition, and strategic planning.

### **Residential Development**

#### **Environmental Development Management and Review (Project Manager)**

Kyle manages and reviews environmental development issues for a large residential developer specializing in development of contaminated industrial properties by providing innovative solutions in developing contaminated properties for residential use through risk assessment, engineering, and administrative and property development controls.

### **Site Management and Remediation**

#### **Design and Implementation of Biodegradation Programs\*, California**

Kyle designed and implemented one of the first in-situ biodegradation programs in California; it involved 50,000 cubic yards of diesel-contaminated soils, and groundwater to depths of 70 feet below ground surface.

\* denotes projects completed with other firms

## Kyle D. Emerson PG, CEG

Managing Principal Geologist

---

### **Soil and Groundwater Remediation Systems Soil and Groundwater Contamination Assessments and Mitigation\*, California (Project Manager)**

Kyle managed numerous chlorinated solvent soil and groundwater contamination assessments and mitigation programs in southern California. The projects involved releases that impacted soil and groundwater to depth of groundwater more than 700 feet in multi-aquifer systems. One case involved with plume dimensions more than 1 mile from the source affecting residential properties.

### **Soil and Groundwater Assessment and Remediation Programs\***

Implemented hundreds of soil and groundwater assessment and remediation programs at various service station facilities in Southern and Northern California, and Nevada. Work involved assessment, remedial design, installation, maintenance and monitoring. Closure has been received on a majority of these sites.

### **Assessment and Remediation Management\***

Kyle managed the assessment and remediation of soil and groundwater manufacturing at dry cleaning facilities contaminated with chlorinated solvents.

### **Warehouse / Light Industrial**

#### **Glendale Redevelopment Project, Glendale, California (Project Manager)**

Kyle managed the assessment and remedial actions during the redevelopment of an industrial property. The project involved the demolition of a historic manufacturing facility and a commercial dry cleaner. Each of these facilities were associated with releases of solvents and petroleum hydrocarbons. Remedial actions involved excavation by pattern drilling and off site disposal along with removal of former USTs. The total cost of remediation and assessment was \$450,000.00.

#### **Compton Redevelopment Project, Compton, California (Project Manager)**

Kyle is serving as project manager for the assessment and remedial actions for a large redevelopment project. The project involves the redevelopment of a historic manufacturing facility and a former dry cleaner. Each of these facilities were associated with releases of solvents and petroleum hydrocarbons. The industrial facility was also associated with significant volumes of buried waste that required removal and disposal. These wastes also included the chemical referenced above, as well as PCBs and heavy metals. Remediation has included excavation, vapor extraction, and chemical fixation. The total cost of this project has been \$2.8 million to date.

\* denotes projects completed with other firms

**Kyle D. Emerson** PG, CEG

Managing Principal Geologist

---

## **PUBLICATIONS**

In-Situ Bioremediation of an Underground Diesel Fuel Spill: A Case Study. Environmental Management, 1989.

**PHASE I & II ENVIRONMENTAL SITE ASSESSMENT**

Appendix C User Provided Records  
October 23, 2020

**Appendix C USER PROVIDED RECORDS**





### PHASE I ESA USER'S QUESTIONNAIRE

In order to qualify for protection from land owner liability under CERCLA as an *innocent landowner*, *bona fide prospective purchaser*, or *contiguous property owner*, ASTM standard practice E1527-13 and the federal AAI rule (40 CFR 312) require that the User of the Phase I ESA report provide certain information (if available) to the Environmental Professional completing the assessment. Failure to provide this information could result in a determination that "all appropriate inquiry" is not complete. Information that is not or cannot be provided to the Environmental Professional may be identified as a "data gap" in the Phase I ESA report.

Please answer the following questions as completely as possible. Attach additional pages as needed. Return the completed questionnaire to Stantec along with the executed Authorization For services form.

1. Property Information

Property Name: Anaheim A  
Property Address(es): 11661-1673 W. Broadway  
City: Anaheim State CA Zip 92802  
Property Owner Name: Best Western Summit Inn, Inc.  
Property Owner Phone #: \_\_\_\_\_

2. Contact For Site Access

Name: Guillermo Monge  
Company/Organization/Title: City Ventures, Director of Land Acq.  
Phone # (949) 230-9631 E-Mail Address: gmonge@cityventures.com

3. Environmental Cleanup Liens. Are you aware of any environmental cleanup liens against the property that are filed or recorded under federal, tribal, state or local law?

\_\_\_\_\_ Yes  No

If yes, describe or attach details of the lien \_\_\_\_\_

4. Activity and Land Use Limitations. Are you aware of any activity and use limitations, such as engineering controls, land use restrictions, or institutional controls that are in place at the property and/or have been filed or recorded as applicable to the property as a result of environmental contamination, investigation, cleanup, or related matters?

\_\_\_\_\_ Yes  No

If yes, describe or attach details of the limitations \_\_\_\_\_



5. Specialized Knowledge or Experience. As the User of this ESA, do you have any specialized knowledge or experience related to the property or nearby properties? For example, are you involved in the same line of business as the current or former occupants of the property or an adjoining property, such that you would have specialized knowledge about chemicals and processes used by this type of business?

Yes  No

If yes, describe or attach details of your specialized knowledge or experience \_\_\_\_\_

6. Relationship of Purchase Price to Fair Market Value of Property. Does the purchase price being paid for the property reasonably reflect the fair market value?

Yes  No

Not applicable. User is not involved in a purchase of the property.

If you conclude that there is a difference, do you have any reason to believe that the reduced purchase price may be related to contamination known or believed to be present at the property?

Yes, I have reason to believe that the purchase price for the property has been reduced in comparison with the fair market value due to contamination known or believed to be present at the property.

No, I have no reason to believe that the purchase price for the property has been reduced in comparison with the fair market value due to contamination known or believed to be present at the property.

7. Commonly Known or Reasonably Ascertainable Information. Are you aware of commonly known or reasonably ascertainable information about the property that would help the Environmental Professional to identify conditions indicative of releases or threatened releases of hazardous substances or petroleum products? For example:

Do you know the past uses of the property?

Yes (describe) office

No

Do you know of chemicals, hazardous substances or petroleum products that are present or once were present at the property?

Yes (describe) \_\_\_\_\_

No

Do you know of spills or other releases of chemicals, hazardous substances or petroleum products that have taken place at the property?

\_\_\_\_\_ Yes (describe) \_\_\_\_\_

\_\_\_\_\_

\_\_\_\_\_

No

Do you know of any environmental cleanups that have taken place at the property?

\_\_\_\_\_ Yes (describe) \_\_\_\_\_

\_\_\_\_\_

\_\_\_\_\_

No

8. The Degree of Obviousness of Contamination. E1527-13 and the federal AAI rule (40 CFR 312.31) require that the Phase I ESA consider the degree of obviousness of the presence or likely presence of contamination at the property, and the ability to detect the contamination by appropriate investigation. Based on your knowledge and experience related to the property, are there any *obvious* indicators that point to the presence or likely presence of contamination at the property?

\_\_\_\_\_ Yes (describe) \_\_\_\_\_

\_\_\_\_\_

\_\_\_\_\_

No

9. Availability of Previous Environmental Reports. Are you aware of previous environmental site assessment reports, other environmental reports, documents, correspondence, etc. concerning the property and its environmental condition?

\_\_\_\_\_ Yes (describe) \_\_\_\_\_

\_\_\_\_\_

\_\_\_\_\_

No

Signature: \_\_\_\_\_



Name (printed): \_\_\_\_\_

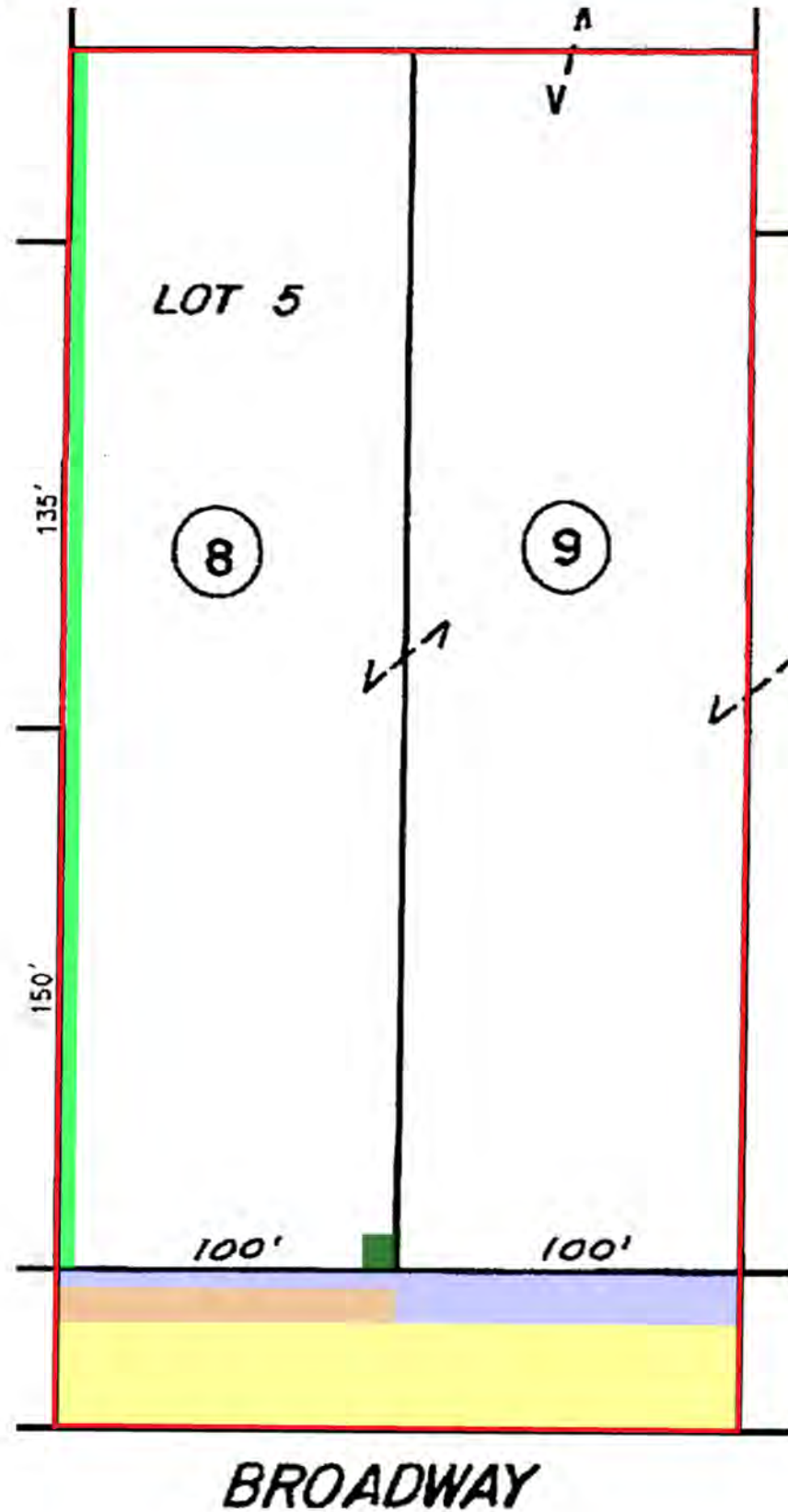
Kim Prijatelj

Title: \_\_\_\_\_

SVP Development

Date: \_\_\_\_\_

9/30/20




Item No. 3  
 For: road  
 Recorded: 342-262 deeds  
 Affects:

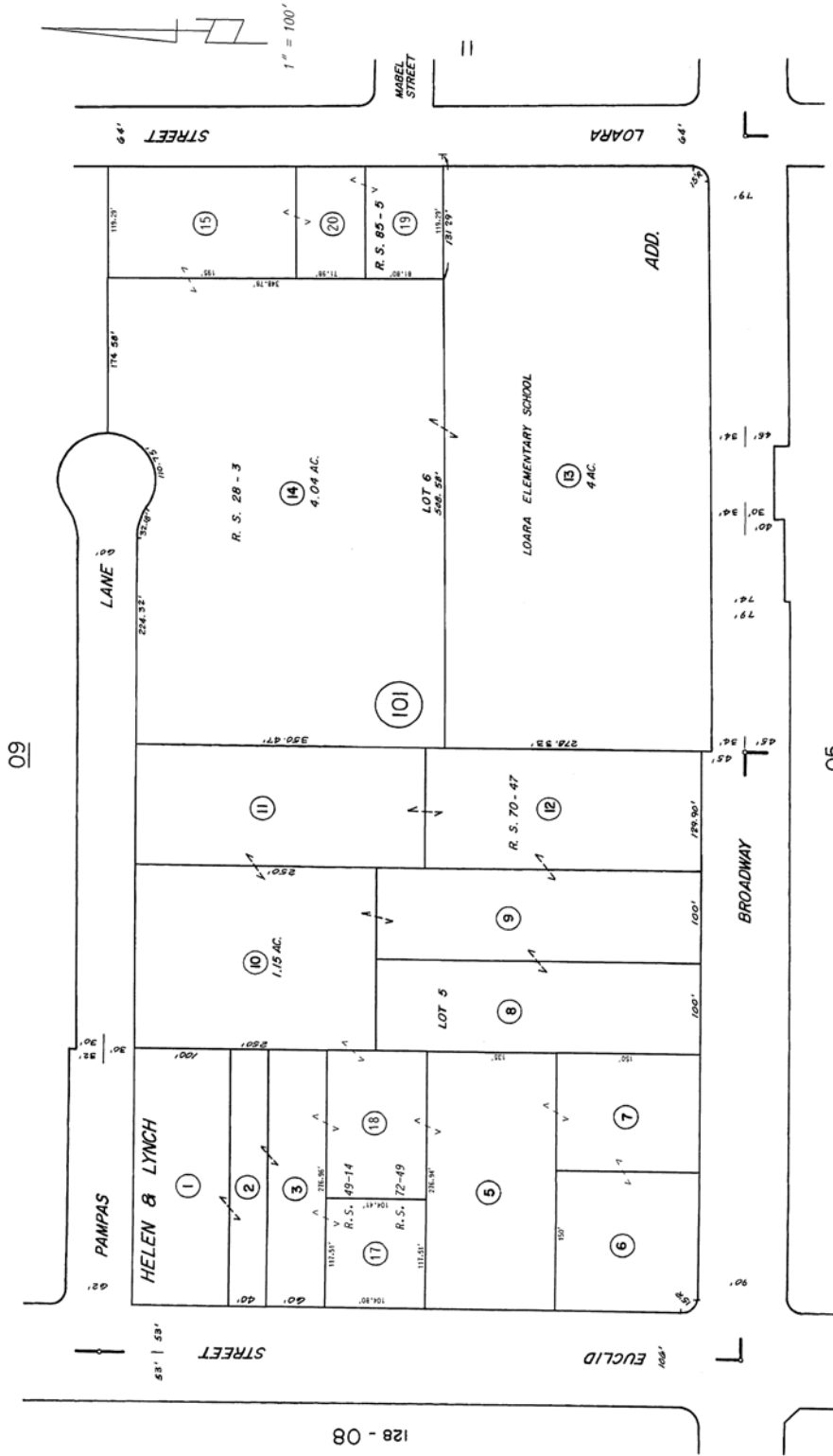
Item No. 4  
 For: road & utility  
 Recorded: 3577-97 o.r.  
 Affects:

Item No. 5  
 For: utility  
 Recorded: 3757-562 o.r.  
 Affects:

Item No. 6  
 For: road & utility  
 Recorded: 5831-900 o.r.  
 Affects:  (road)  
 Affects:  (utility)

Item No. 7  
 For: utility  
 Recorded: 2010000299106 o.r.  
 Affects:





ASSESSOR'S MAP  
 BOOK - 250 PAGE 10  
 COUNTY OF ORANGE

NOTE - ASSESSOR'S BLOCK &  
 PARCEL NUMBERS  
 SHOWN IN CIRCLES

HELEN & LYNCH ADD. L.A. 3 - 118

MARCH 1978



4210 Riverwalk Parkway, Suite 100  
Riverside, CA 92505  
Phone: (951) 710-5900  
Fax: (951) 710-5955

Issuing Policies of Fidelity National Title Insurance Company

Title Officer: Andrew Margo (BS-RIV)  
Escrow Officer: Builder Services OAC

Order No.: 989-30049476-BAM

TO:

City Ventures Homebuilding, LLC  
3121 Michelson Drive, Suite 150  
Irvine, CA 92612

ATTN: **Guillermo Monge**  
YOUR REFERENCE:

**PROPERTY ADDRESS: 1661 & 1673 West Broadway, Anaheim, CA**

**PRELIMINARY REPORT**

*In response to the application for a policy of title insurance referenced herein, **Fidelity National Title Company** hereby reports that it is prepared to issue, or cause to be issued, as of the date hereof, a policy or policies of title insurance describing the land and the estate or interest therein hereinafter set forth, insuring against loss which may be sustained by reason of any defect, lien or encumbrance not shown or referred to as an exception herein or not excluded from coverage pursuant to the printed Schedules, Conditions and Stipulations or Conditions of said policy forms.*

*The printed Exceptions and Exclusions from the coverage and Limitations on Covered Risks of said policy or policies are set forth in Attachment One. The policy to be issued may contain an arbitration clause. When the Amount of Insurance is less than that set forth in the arbitration clause, all arbitrable matters shall be arbitrated at the option of either the Company or the Insured as the exclusive remedy of the parties. Limitations on Covered Risks applicable to the CLTA and ALTA Homeowner's Policies of Title Insurance which establish a Deductible Amount and a Maximum Dollar Limit of Liability for certain coverages are also set forth in Attachment One. Copies of the policy forms should be read. They are available from the office which issued this report.*

*This report (and any supplements or amendments hereto) is issued solely for the purpose of facilitating the issuance of a policy of title insurance and no liability is assumed hereby. If it is desired that liability be assumed prior to the issuance of a policy of title insurance, a Binder or Commitment should be requested.*

*The policy(s) of title insurance to be issued hereunder will be policy(s) of Fidelity National Title Insurance Company, a Florida Corporation.*

***Please read the exceptions shown or referred to herein and the exceptions and exclusions set forth in Attachment One of this report carefully. The exceptions and exclusions are meant to provide you with notice of matters which are not covered under the terms of the title insurance policy and should be carefully considered.***

***It is important to note that this preliminary report is not a written representation as to the condition of title and may not list all liens, defects and encumbrances affecting title to the land.***

Countersigned by:

Authorized Signature



4210 Riverwalk Parkway, Suite 100  
Riverside, CA 92505  
Phone: (951) 710-5900  
Fax: (951) 710-5955

## PRELIMINARY REPORT

---

**EFFECTIVE DATE:** June 24, 2020 at 7:30 a.m.

**ORDER NO.:** 989-30049476-BAM

The form of policy or policies of title insurance contemplated by this report is:

**ALTA Standard Owners Policy (6-17-06)**

1. THE ESTATE OR INTEREST IN THE LAND HEREINAFTER DESCRIBED OR REFERRED TO COVERED BY THIS REPORT IS:

**A FEE**

2. TITLE TO SAID ESTATE OR INTEREST AT THE DATE HEREOF IS [VESTED IN:](#)

**BEST WESTERN SUMMIT INN, INC., a Missouri corporation**

3. THE LAND REFERRED TO IN THIS REPORT IS DESCRIBED AS FOLLOWS:

**See Exhibit A attached hereto and made a part hereof.**

**EXHIBIT A**  
**LEGAL DESCRIPTION**

THE LAND REFERRED TO HEREIN BELOW IS SITUATED IN THE CITY OF ANAHEIM IN THE COUNTY OF ORANGE, STATE OF CALIFORNIA, AND IS DESCRIBED AS FOLLOWS:

PARCEL 1:

THE EAST 100 FEET OF THE WEST 200 FEET OF THE SOUTHWEST QUARTER OF THE NORTHWEST QUARTER OF THE NORTHWEST QUARTER OF SECTION 16, TOWNSHIP 4 SOUTH, RANGE 10 WEST, SAN BERNARDINO BASE AND MERIDIAN, BEING FURTHER DESCRIBED AS THE EAST 100 FEET OF THE WEST 200 FEET OF THE EAST HALF OF LOT 5 OF HELEN AND LYNCH'S ADDITION TO ANAHEIM, IN THE CITY OF ANAHEIM, COUNTY OF ORANGE, STATE OF CALIFORNIA, AS PER MAP RECORDED IN [BOOK 442, PAGE 158](#) OF DEEDS, RECORDS OF LOS ANGELES COUNTY, CALIFORNIA.

EXCEPTING THEREFROM THAT PORTION CONVEYED TO RICHARD E. WINELAND AND VIRGINIA F. WINELAND BY QUITCLAIM DEED RECORDED JANUARY 11, 1962 AS INSTRUMENT NO. 7171, IN [BOOK 5972, PAGE 173](#) OF OFFICIAL RECORDS, IN THE OFFICE OF THE COUNTY RECORDER OF SAID COUNTY.

[APN: 250-101-09](#)

PARCEL 2:

THE WEST 100 FEET OF THE EAST HALF OF THE SOUTHWEST QUARTER OF THE NORTHWEST QUARTER OF THE NORTHWEST QUARTER OF SECTION 16, TOWNSHIP 4 SOUTH, RANGE 10 WEST, SAN BERNARDINO BASE AND MERIDIAN, BEING FURTHER DESCRIBED AS THE WEST 100 FEET OF THE EAST HALF OF LOT 5 OF HELEN AND LYNCH'S ADDITION TO ANAHEIM, AS SHOWN ON A MAP RECORDED IN [BOOK 442, PAGE 158](#) OF DEEDS, RECORDS OF LOS ANGELES COUNTY, CALIFORNIA.

EXCEPTING THEREFROM THAT PORTION CONVEYED TO M. DOUGLAS AND BERNICE DOUGLAS, HUSBAND AND WIFE, AS JOINT TENANTS, BY GRANT DEED RECORDED JANUARY 11, 1962 AS INSTRUMENT NO. 7172, IN [BOOK 5972, PAGE 174](#) OF OFFICIAL RECORDS, IN THE OFFICE OF THE COUNTY RECORDER OF SAID COUNTY.

[APN: 250-101-08](#)



## EXCEPTIONS

### AT THE DATE HEREOF, ITEMS TO BE CONSIDERED AND EXCEPTIONS TO COVERAGE IN ADDITION TO THE PRINTED EXCEPTIONS AND EXCLUSIONS IN SAID POLICY FORM WOULD BE AS FOLLOWS:

- A. Property taxes, which are a lien not yet due and payable, including any assessments collected with taxes to be levied for the fiscal year 2020-2021.
- B. The lien of supplemental or escaped assessments of property taxes, if any, made pursuant to the provisions of Chapter 3.5 (commencing with Section 75) or Part 2, Chapter 3, Articles 3 and 4, respectively, of the Revenue and Taxation Code of the State of California as a result of the transfer of title to the vestee named in Schedule A or as a result of changes in ownership or new construction occurring prior to Date of Policy.
1. Water rights, claims or title to water, whether or not disclosed by the public records.
  2. Discrepancies, conflicts in boundary lines, shortage in area, encroachments, or any other matters shown on map in [Book 34, Page 24](#) of Records of Survey.
  3. Easement(s) for the purpose(s) shown below and rights incidental thereto, as granted in a document:  

Granted to:	Orange County
Purpose:	Road
Recording No:	<a href="#">Book 342, Page 262</a> of Deeds
Affects:	A portion of said land as more particularly described in said document
  4. Easement(s) for the purpose(s) shown below and rights incidental thereto, as granted in a document:  

Granted to:	The City of Anaheim
Purpose:	Road and public utility
Recording No:	<a href="#">Book 3577, Page 97</a> of Official Records
Affects:	A portion of said land as more particularly described in said document
  5. Easement(s) for the purpose(s) shown below and rights incidental thereto, as granted in a document:  

Granted to:	The Pacific Telephone and Telegraph Company
Purpose:	Public utilities and/or poles, aboveground and underground conduits
Recording No:	<a href="#">Book 3757, Page 562</a> of Official Records
Affects:	A portion of said land as more particularly described in said document
  6. Easement(s) for the purpose(s) shown below and rights incidental thereto, as granted in a document:  

Granted to:	The City of Anaheim
Purpose:	Road and public utility
Recording No:	<a href="#">Book 5831, Page 900</a> of Official Records
Affects:	A portion of said land as more particularly described in said document
  7. Easement(s) for the purpose(s) shown below and rights incidental thereto, as granted in a document:  

Granted to:	The City of Anaheim
Purpose:	Public utilities
Recording Date:	June 24, 2010
<a href="#">Recording No:</a>	<a href="#">2010000299106 of Official Records</a>
Affects:	A portion of said land as more particularly described in said document

Affects:	A portion of Parcel 1
----------	-----------------------



**EXCEPTIONS  
(Continued)**

8. A deed of trust to secure an indebtedness in the amount shown below,

Amount: \$1,700,000.00  
Dated: December 23, 2015  
Trustor/Grantor: Best Western Summit Inn, Inc., a Missouri corporation  
Trustee: Hanmi Bank  
Beneficiary: Hanmi Bank  
Recording Date: December 29, 2015  
[Recording No: 2015000652088 of Official Records](#)

9. An assignment of all the moneys due, or to become due as rental, as additional security for the obligations secured by deed of trust shown as item no. 8.

Assigned to: Hanmi Bank  
Recording Date: December 29, 2015  
[Recording No: 2015000652089 of Official Records](#)

10. Any rights of the parties in possession of a portion of, or all of, said Land, which rights are not disclosed by the public records.

The Company will require, for review, a full and complete copy of any unrecorded agreement, contract, license and/or lease, together with all supplements, assignments and amendments thereto, before issuing any policy of title insurance without excepting this item from coverage.

The Company reserves the right to except additional items and/or make additional requirements after reviewing said documents.

11. Matters which may be disclosed by an inspection and/or by a correct ALTA/NSPS Land Title Survey of said Land that is satisfactory to the Company, and/or by inquiry of the parties in possession thereof.

**PLEASE REFER TO THE "INFORMATIONAL NOTES" AND "REQUIREMENTS" SECTIONS WHICH FOLLOW FOR INFORMATION NECESSARY TO COMPLETE THIS TRANSACTION.**

---

**END OF EXCEPTIONS**

---

## REQUIREMENTS SECTION

1. The Company will require the following documents for review prior to the issuance of any title insurance predicated upon a conveyance or encumbrance by the corporation named below:

Name of Corporation: Best Western Summit Inn, Inc.

- a) A Copy of the corporation By-laws and Articles of Incorporation
- b) An original or certified copy of a resolution authorizing the transaction contemplated herein
- c) If the Articles and/or By-laws require approval by a 'parent' organization, a copy of the Articles and By-laws of the parent

The Company reserves the right to add additional items or make further requirements after review of the requested documentation.

2. Unrecorded matters which may be disclosed by an Owner's Affidavit or Declaration. A form of the Owner's Affidavit/Declaration is attached to this Preliminary Report/Commitment. This Affidavit/Declaration is to be completed by the record owner of the land and submitted for review prior to the closing of this transaction. Your prompt attention to this requirement will help avoid delays in the closing of this transaction. Thank you.

The Company reserves the right to add additional items or make further requirements after review of the requested Affidavit/Declaration.

---

**END OF REQUIREMENTS**

---

## INFORMATIONAL NOTES SECTION

1. Property taxes, including any personal property taxes and any assessments collected with taxes, are paid. For proration purposes the amounts were:

Tax Identification No.: 250-101-09  
Fiscal Year: 2019-2020  
1st Installment: \$9,280.93  
2nd Installment: \$9,280.93  
Exemption: \$0.00  
Code Area: 01-007

Affects: Parcel 1

Property taxes, including any personal property taxes and any assessments collected with taxes, are paid. For proration purposes the amounts were:

Tax Identification No.: 250-101-08  
Fiscal Year: 2019-2020  
1st Installment: \$11,450.65  
2nd Installment: \$11,450.65  
Exemption: \$0.00  
Code Area: 01-007

Affects: Parcel 2

2. None of the items shown in this report will cause the Company to decline to attach CLTA Endorsement Form 100 to an Extended Coverage Loan Policy, when issued.
3. The Company is not aware of any matters which would cause it to decline to attach CLTA Endorsement Form 116 indicating that there is located on said Land a commercial property, known as 1661 West Broadway, Anaheim, CA, to an Extended Coverage Loan Policy.

Affects: Parcel 1

4. The Company is not aware of any matters which would cause it to decline to attach CLTA Endorsement Form 116 indicating that there is located on said Land a commercial property, known as 1673 West Broadway, Anaheim, CA, to an Extended Coverage Loan Policy.

Affects: Parcel 2

5. The policy of title insurance will include an arbitration provision. The Company or the insured may demand arbitration. Arbitrable matters may include, but are not limited to, any controversy or claim between the Company and the insured arising out of or relating to this policy, any service of the Company in connection with its issuance or the breach of a policy provision or other obligation. Please ask your escrow or title officer for a sample copy of the policy to be issued if you wish to review the arbitration provisions and any other provisions pertaining to your Title Insurance coverage.

6. Notice: Please be aware that due to the conflict between federal and state laws concerning the cultivation, distribution, manufacture or sale of marijuana, the Company is not able to close or insure any transaction involving Land that is associated with these activities.

7. Pursuant to Government Code Section 27388.1, as amended and effective as of 1-1-2018, a Documentary Transfer Tax (DTT) Affidavit may be required to be completed and submitted with each document when DTT is being paid or when an exemption is being claimed from paying the tax. If a governmental agency is a party to the document, the form will not be required. DTT Affidavits may be available at a Tax Assessor-County Clerk-Recorder.

**INFORMATIONAL NOTES**  
**(Continued)**

8. There are NO conveyances affecting said Land recorded within 24 months of the date of this report.

---

**END OF INFORMATIONAL NOTES**

---

Andrew Margo (BS-RIV)/ah1

---

## Wire Fraud Alert

This Notice is not intended to provide legal or professional advice. If you have any questions, please consult with a lawyer.

All parties to a real estate transaction are targets for wire fraud and many have lost hundreds of thousands of dollars because they simply relied on the wire instructions received via email, without further verification. **If funds are to be wired in conjunction with this real estate transaction, we strongly recommend verbal verification of wire instructions through a known, trusted phone number prior to sending funds.**

In addition, the following non-exclusive self-protection strategies are recommended to minimize exposure to possible wire fraud.

- **NEVER RELY** on emails purporting to change wire instructions. Parties to a transaction rarely change wire instructions in the course of a transaction.
- **ALWAYS VERIFY** wire instructions, specifically the ABA routing number and account number, by calling the party who sent the instructions to you. **DO NOT** use the phone number provided in the email containing the instructions, use phone numbers you have called before or can otherwise verify. **Obtain the phone number of relevant parties to the transaction as soon as an escrow account is opened.** **DO NOT** send an email to verify as the email address may be incorrect or the email may be intercepted by the fraudster.
- **USE COMPLEX EMAIL PASSWORDS** that employ a combination of mixed case, numbers, and symbols. Make your passwords greater than eight (8) characters. Also, change your password often and do **NOT** reuse the same password for other online accounts.
- **USE MULTI-FACTOR AUTHENTICATION** for email accounts. Your email provider or IT staff may have specific instructions on how to implement this feature.

For more information on wire-fraud scams or to report an incident, please refer to the following links:

**Federal Bureau of Investigation:**  
<http://www.fbi.gov>

**Internet Crime Complaint Center:**  
<http://www.ic3.gov>



4210 Riverwalk Parkway, Suite 100  
Riverside, CA 92505  
Phone: (951) 710-5900  
Fax: (951) 710-5955

## Notice of Available Discounts

Pursuant to Section 2355.3 in Title 10 of the California Code of Regulations Fidelity National Financial, Inc. and its subsidiaries ("FNF") must deliver a notice of each discount available under our current rate filing along with the delivery of escrow instructions, a preliminary report or commitment. Please be aware that the provision of this notice does not constitute a waiver of the consumer's right to be charged the filed rate. As such, your transaction may not qualify for the below discounts.

You are encouraged to discuss the applicability of one or more of the below discounts with a Company representative. These discounts are generally described below; consult the rate manual for a full description of the terms, conditions and requirements for such discount. These discounts only apply to transactions involving services rendered by the FNF Family of Companies. This notice only applies to transactions involving property improved with a one-to-four family residential dwelling.

Not all discounts are offered by every FNF Company. The discount will only be applicable to the FNF Company as indicated by the named discount.

### FNF Underwritten Title Company

- CTC – Chicago Title company
- CLTC – Commonwealth Land Title Company
- FNTC – Fidelity National Title Company of California
- FNTCCA - Fidelity National Title Company of California
- TICOR – Ticor Title Company of California
- LTC – Lawyer's Title Company
- SLTC – ServiceLink Title Company

### Underwritten by FNF Underwriters

- CTIC – Chicago Title Insurance Company
- CLTIC - Commonwealth Land Title Insurance Company
- FNTIC – Fidelity National Title Insurance Company
- FNTIC - Fidelity National Title Insurance Company
- CTIC – Chicago Title Insurance Company
- CLTIC – Commonwealth Land Title Insurance Company
- CTIC – Chicago Title Insurance Company

### Available Discounts

#### **DISASTER LOANS (CTIC, CLTIC, FNTIC)**

The charge for a Lender's Policy (Standard or Extended coverage) covering the financing or refinancing by an owner of record, within twenty-four (24) months of the date of a declaration of a disaster area by the government of the United States or the State of California on any land located in said area, which was partially or totally destroyed in the disaster, will be fifty percent (50%) of the appropriate title insurance rate.

#### **CHURCHES OR CHARITABLE NON-PROFIT ORGANIZATIONS (CTIC, FNTIC)**

On properties used as a church or for charitable purposes within the scope of the normal activities of such entities, provided said charge is normally the church's obligation the charge for an owner's policy shall be fifty percent (50%) to seventy percent (70%) of the appropriate title insurance rate, depending on the type of coverage selected. The charge for a lender's policy shall be forty (40%) to fifty percent (50%) of the appropriate title insurance rate, depending on the type of coverage selected.

# FIDELITY NATIONAL FINANCIAL, INC. PRIVACY NOTICE

Effective April 9, 2020

Fidelity National Financial, Inc. and its majority-owned subsidiary companies (collectively, “FNF,” “our,” or “we”) respect and are committed to protecting your privacy. This Privacy Notice explains how we collect, use, and protect personal information, when and to whom we disclose such information, and the choices you have about the use and disclosure of that information.

A limited number of FNF subsidiaries have their own privacy notices. If a subsidiary has its own privacy notice, the privacy notice will be available on the subsidiary’s website and this Privacy Notice does not apply.

## **Collection of Personal Information**

FNF may collect the following categories of Personal Information:

- contact information (e.g., name, address, phone number, email address);
- demographic information (e.g., date of birth, gender, marital status);
- identity information (e.g. Social Security Number, driver’s license, passport, or other government ID number);
- financial account information (e.g. loan or bank account information); and
- other personal information necessary to provide products or services to you.

We may collect Personal Information about you from:

- information we receive from you or your agent;
- information about your transactions with FNF, our affiliates, or others; and
- information we receive from consumer reporting agencies and/or governmental entities, either directly from these entities or through others.

## **Collection of Browsing Information**

FNF automatically collects the following types of Browsing Information when you access an FNF website, online service, or application (each an “FNF Website”) from your Internet browser, computer, and/or device:

- Internet Protocol (IP) address and operating system;
- browser version, language, and type;
- domain name system requests; and
- browsing history on the FNF Website, such as date and time of your visit to the FNF Website and visits to the pages within the FNF Website.

Like most websites, our servers automatically log each visitor to the FNF Website and may collect the Browsing Information described above. We use Browsing Information for system administration, troubleshooting, fraud investigation, and to improve our websites. Browsing Information generally does not reveal anything personal about you, though if you have created a user account for an FNF Website and are logged into that account, the FNF Website may be able to link certain browsing activity to your user account.

## **Other Online Specifics**

**Cookies.** When you visit an FNF Website, a “cookie” may be sent to your computer. A cookie is a small piece of data that is sent to your Internet browser from a web server and stored on your computer’s hard drive. Information gathered using cookies helps us improve your user experience. For example, a cookie can help the website load properly or can customize the display page based on your browser type and user preferences. You can choose whether or not to accept cookies by changing your Internet browser settings. Be aware that doing so may impair or limit some functionality of the FNF Website.

**Web Beacons.** We use web beacons to determine when and how many times a page has been viewed. This information is used to improve our websites.

**Do Not Track.** Currently our FNF Websites do not respond to “Do Not Track” features enabled through your browser.

**Links to Other Sites.** FNF Websites may contain links to unaffiliated third-party websites. FNF is not responsible for the privacy practices or content of those websites. We recommend that you read the privacy policy of every website you visit.

## **Use of Personal Information**

FNF uses Personal Information for three main purposes:

- To provide products and services to you or in connection with a transaction involving you.
- To improve our products and services.
- To communicate with you about our, our affiliates’, and others’ products and services, jointly or independently.

## **When Information Is Disclosed**

We may disclose your Personal Information and Browsing Information in the following circumstances:

- to enable us to detect or prevent criminal activity, fraud, material misrepresentation, or nondisclosure;
- to nonaffiliated service providers who provide or perform services or functions on our behalf and who agree to use the information only to provide such services or functions;

- to nonaffiliated third party service providers with whom we perform joint marketing, pursuant to an agreement with them to jointly market financial products or services to you;
- to law enforcement or authorities in connection with an investigation, or in response to a subpoena or court order; or
- in the good-faith belief that such disclosure is necessary to comply with legal process or applicable laws, or to protect the rights, property, or safety of FNF, its customers, or the public.

The law does not require your prior authorization and does not allow you to restrict the disclosures described above. Additionally, we may disclose your information to third parties for whom you have given us authorization or consent to make such disclosure. We do not otherwise share your Personal Information or Browsing Information with nonaffiliated third parties, except as required or permitted by law. We may share your Personal Information with affiliates (other companies owned by FNF) to directly market to you. Please see "Choices with Your Information" to learn how to restrict that sharing.

We reserve the right to transfer your Personal Information, Browsing Information, and any other information, in connection with the sale or other disposition of all or part of the FNF business and/or assets, or in the event of bankruptcy, reorganization, insolvency, receivership, or an assignment for the benefit of creditors. By submitting Personal Information and/or Browsing Information to FNF, you expressly agree and consent to the use and/or transfer of the foregoing information in connection with any of the above described proceedings.

### **Security of Your Information**

We maintain physical, electronic, and procedural safeguards to protect your Personal Information.

### **Choices With Your Information**

If you do not want FNF to share your information among our affiliates to directly market to you, you may send an "opt out" request by email, phone, or physical mail as directed at the end of this Privacy Notice. We do not share your Personal Information with nonaffiliates for their use to direct market to you without your consent.

Whether you submit Personal Information or Browsing Information to FNF is entirely up to you. If you decide not to submit Personal Information or Browsing Information, FNF may not be able to provide certain services or products to you.

For California Residents: We will not share your Personal Information or Browsing Information with nonaffiliated third parties, except as permitted by California law. For additional information about your California privacy rights, please visit the "California Privacy" link on our website (<https://fnf.com/pages/californiaprivacy.aspx>) or call (888) 413-1748.

For Nevada Residents: You may be placed on our internal Do Not Call List by calling (888) 934-3354 or by contacting us via the information set forth at the end of this Privacy Notice. Nevada law requires that we also provide you with the following contact information: Bureau of Consumer Protection, Office of the Nevada Attorney General, 555 E. Washington St., Suite 3900, Las Vegas, NV 89101; Phone number: (702) 486-3132; email: BCPINFO@ag.state.nv.us.

For Oregon Residents: We will not share your Personal Information or Browsing Information with nonaffiliated third parties for marketing purposes, except after you have been informed by us of such sharing and had an opportunity to indicate that you do not want a disclosure made for marketing purposes.

For Vermont Residents: We will not disclose information about your creditworthiness to our affiliates and will not disclose your personal information, financial information, credit report, or health information to nonaffiliated third parties to market to you, other than as permitted by Vermont law, unless you authorize us to make those disclosures.

### **Information From Children**

The FNF Websites are not intended or designed to attract persons under the age of eighteen (18). We do not collect Personal Information from any person that we know to be under the age of thirteen (13) without permission from a parent or guardian.

### **International Users**

FNF's headquarters is located within the United States. If you reside outside the United States and choose to provide Personal Information or Browsing Information to us, please note that we may transfer that information outside of your country of residence. By providing FNF with your Personal Information and/or Browsing Information, you consent to our collection, transfer, and use of such information in accordance with this Privacy Notice.

### **FNF Website Services for Mortgage Loans**

Certain FNF companies provide services to mortgage loan servicers, including hosting websites that collect customer information on behalf of mortgage loan servicers (the "Service Websites"). The Service Websites may contain links to both this Privacy Notice and the mortgage loan servicer or lender's privacy notice. The sections of this Privacy Notice titled When Information is Disclosed, Choices with Your Information, and Accessing and Correcting Information do not apply to the Service Websites. The mortgage loan servicer or lender's privacy notice governs use, disclosure, and access to your Personal Information. FNF does not share Personal Information collected through the Service Websites, except as required or authorized by contract with the mortgage loan servicer or lender, or as required by law or in the good-faith belief that such disclosure is necessary: to comply with a legal process or applicable law, to enforce this Privacy Notice, or to protect the rights, property, or safety of FNF or the public.



**Your Consent To This Privacy Notice; Notice Changes; Use of Comments or Feedback**

By submitting Personal Information and/or Browsing Information to FNF, you consent to the collection and use of the information in accordance with this Privacy Notice. We may change this Privacy Notice at any time. The Privacy Notice's effective date will show the last date changes were made. If you provide information to us following any change of the Privacy Notice, that signifies your assent to and acceptance of the changes to the Privacy Notice. We may use comments or feedback that you submit to us in any manner without notice or compensation to you.

**Accessing and Correcting Information; Contact Us**

If you have questions, would like to correct your Personal Information, or want to opt-out of information sharing for affiliate marketing, send your requests to [privacy@fnf.com](mailto:privacy@fnf.com), by phone to (888) 934-3354, or by mail to:

Fidelity National Financial, Inc.  
601 Riverside Avenue  
Jacksonville, Florida 32204  
Attn: Chief Privacy Officer

## ATTACHMENT ONE (Revised 05-06-16)

### CALIFORNIA LAND TITLE ASSOCIATION STANDARD COVERAGE POLICY – 1990

#### EXCLUSIONS FROM COVERAGE

The following matters are expressly excluded from the coverage of this policy and the Company will not pay loss or damage, costs, attorneys' fees or expenses which arise by reason of:

1. (a) Any law, ordinance or governmental regulation (including but not limited to building or zoning laws, ordinances, or regulations) restricting, regulating, prohibiting or relating (i) the occupancy, use, or enjoyment of the land; (ii) the character, dimensions or location of any improvement now or hereafter erected on the land; (iii) a separation in ownership or a change in the dimensions or area of the land or any parcel of which the land is or was a part; or (iv) environmental protection, or the effect of any violation of these laws, ordinances or governmental regulations, except to the extent that a notice of the enforcement thereof or a notice of a defect, lien, or encumbrance resulting from a violation or alleged violation affecting the land has been recorded in the public records at Date of Policy.
- (b) Any governmental police power not excluded by (a) above, except to the extent that a notice of the exercise thereof or notice of a defect, lien or encumbrance resulting from a violation or alleged violation affecting the land has been recorded in the public records at Date of Policy.
2. Rights of eminent domain unless notice of the exercise thereof has been recorded in the public records at Date of Policy, but not excluding from coverage any taking which has occurred prior to Date of Policy which would be binding on the rights of a purchaser for value without knowledge.
3. Defects, liens, encumbrances, adverse claims or other matters:
  - (a) whether or not recorded in the public records at Date of Policy, but created, suffered, assumed or agreed to by the insured claimant;
  - (b) not known to the Company, not recorded in the public records at Date of Policy, but known to the insured claimant and not disclosed in writing to the Company by the insured claimant prior to the date the insured claimant became an insured under this policy;
  - (c) resulting in no loss or damage to the insured claimant;
  - (d) attaching or created subsequent to Date of Policy; or
  - (e) resulting in loss or damage which would not have been sustained if the insured claimant had paid value for the insured mortgage or for the estate or interest insured by this policy.
4. Unenforceability of the lien of the insured mortgage because of the inability or failure of the insured at Date of Policy, or the inability or failure of any subsequent owner of the indebtedness, to comply with the applicable doing business laws of the state in which the land is situated.
5. Invalidity or unenforceability of the lien of the insured mortgage, or claim thereof, which arises out of the transaction evidenced by the insured mortgage and is based upon usury or any consumer credit protection or truth in lending law.
6. Any claim, which arises out of the transaction vesting in the insured the estate of interest insured by this policy or the transaction creating the interest of the insured lender, by reason of the operation of federal bankruptcy, state insolvency or similar creditors' rights laws.

#### EXCEPTIONS FROM COVERAGE - SCHEDULE B, PART I

This policy does not insure against loss or damage (and the Company will not pay costs, attorneys' fees or expenses) which arise by reason of:

1. Taxes or assessments which are not shown as existing liens by the records of any taxing authority that levies taxes or assessments on real property or by the public records.  
Proceedings by a public agency which may result in taxes or assessments, or notices of such proceedings, whether or not shown by the records of such agency or by the public records.
2. Any facts, rights, interests, or claims which are not shown by the public records but which could be ascertained by an inspection of the land or which may be asserted by persons in possession thereof.
3. Easements, liens or encumbrances, or claims thereof, not shown by the public records.
4. Discrepancies, conflicts in boundary lines, shortage in area, encroachments, or any other facts which a correct survey would disclose, and which are not shown by the public records.
5. (a) Unpatented mining claims; (b) reservations or exceptions in patents or in Acts authorizing the issuance thereof; (c) water rights, claims or title to water, whether or not the matters excepted under (a), (b) or (c) are shown by the public records.
6. Any lien or right to a lien for services, labor or material not shown by the public records.

### CLTA HOMEOWNER'S POLICY OF TITLE INSURANCE (12-02-13) ALTA HOMEOWNER'S POLICY OF TITLE INSURANCE

#### EXCLUSIONS

In addition to the Exceptions in Schedule B, You are not insured against loss, costs, attorneys' fees, and expenses resulting from:

1. Governmental police power, and the existence or violation of those portions of any law or government regulation concerning:
  - a. building;
  - b. zoning;
  - c. land use;
  - d. improvements on the Land;
  - e. land division; and
  - f. environmental protection.This Exclusion does not limit the coverage described in Covered Risk 8.a., 14, 15, 16, 18, 19, 20, 23 or 27.
2. The failure of Your existing structures, or any part of them, to be constructed in accordance with applicable building codes. This Exclusion does not limit the coverage described in Covered Risk 14 or 15.
3. The right to take the Land by condemning it. This Exclusion does not limit the coverage described in Covered Risk 17.
4. Risks:
  - a. that are created, allowed, or agreed to by You, whether or not they are recorded in the Public Records;
  - b. that are Known to You at the Policy Date, but not to Us, unless they are recorded in the Public Records at the Policy Date;

- c. that result in no loss to You; or
  - d. that first occur after the Policy Date - this does not limit the coverage described in Covered Risk 7, 8.e., 25, 26, 27 or 28.
5. Failure to pay value for Your Title.
  6. Lack of a right:
    - a. to any land outside the area specifically described and referred to in paragraph 3 of Schedule A; and
    - b. in streets, alleys, or waterways that touch the Land.
 This Exclusion does not limit the coverage described in Covered Risk 11 or 21.
  7. The transfer of the Title to You is invalid as a preferential transfer or as a fraudulent transfer or conveyance under federal bankruptcy, state insolvency, or similar creditors' rights laws.
  8. Contamination, explosion, fire, flooding, vibration, fracturing, earthquake, or subsidence.
  9. Negligence by a person or an Entity exercising a right to extract or develop minerals, water, or any other substances.

**LIMITATIONS ON COVERED RISKS**

Your insurance for the following Covered Risks is limited on the Owner's Coverage Statement as follows:

- For Covered Risk 16, 18, 19, and 21 Your Deductible Amount and Our Maximum Dollar Limit of Liability shown in Schedule A.

The deductible amounts and maximum dollar limits shown on Schedule A are as follows:

	<b>Your Deductible Amount</b>	<b>Our Maximum Dollar Limit of Liability</b>
Covered Risk 16:	1.00% of Policy Amount Shown in Schedule A or \$2,500.00 (whichever is less)	\$ 10,000.00
Covered Risk 18:	1.00% of Policy Amount Shown in Schedule A or \$5,000.00 (whichever is less)	\$ 25,000.00
Covered Risk 19:	1.00% of Policy Amount Shown in Schedule A or \$5,000.00 (whichever is less)	\$ 25,000.00
Covered Risk 21:	1.00% of Policy Amount Shown in Schedule A or \$2,500.00 (whichever is less)	\$ 5,000.00

**2006 ALTA LOAN POLICY (06-17-06)**

**EXCLUSIONS FROM COVERAGE**

The following matters are expressly excluded from the coverage of this policy, and the Company will not pay loss or damage, costs, attorneys' fees, or expenses that arise by reason of:

1. (a) Any law, ordinance, permit, or governmental regulation (including those relating to building and zoning) restricting, regulating, prohibiting, or relating to
  - (i) the occupancy, use, or enjoyment of the Land;
  - (ii) the character, dimensions, or location of any improvement erected on the Land;
  - (iii) the subdivision of land; or
  - (iv) environmental protection;
 or the effect of any violation of these laws, ordinances, or governmental regulations. This Exclusion 1(a) does not modify or limit the coverage provided under Covered Risk 5.
- (b) Any governmental police power. This Exclusion 1(b) does not modify or limit the coverage provided under Covered Risk 6.
2. Rights of eminent domain. This Exclusion does not modify or limit the coverage provided under Covered Risk 7 or 8.
3. Defects, liens, encumbrances, adverse claims, or other matters
  - (a) created, suffered, assumed, or agreed to by the Insured Claimant;
  - (b) not Known to the Company, not recorded in the Public Records at Date of Policy, but Known to the Insured Claimant and not disclosed in writing to the Company by the Insured Claimant prior to the date the Insured Claimant became an Insured under this policy;
  - (c) resulting in no loss or damage to the Insured Claimant;
  - (d) attaching or created subsequent to Date of Policy (however, this does not modify or limit the coverage provided under Covered Risk 11, 13 or 14); or
  - (e) resulting in loss or damage that would not have been sustained if the Insured Claimant had paid value for the Insured Mortgage.
4. Unenforceability of the lien of the Insured Mortgage because of the inability or failure of an Insured to comply with applicable doing-business laws of the state where the Land is situated.
5. Invalidity or unenforceability in whole or in part of the lien of the Insured Mortgage that arises out of the transaction evidenced by the Insured Mortgage and is based upon usury or any consumer credit protection or truth-in-lending law.
6. Any claim, by reason of the operation of federal bankruptcy, state insolvency, or similar creditors' rights laws, that the transaction creating the lien of the Insured Mortgage, is
  - (a) a fraudulent conveyance or fraudulent transfer, or
  - (b) a preferential transfer for any reason not stated in Covered Risk 13(b) of this policy.
7. Any lien on the Title for real estate taxes or assessments imposed by governmental authority and created or attaching between Date of Policy and the date of recording of the Insured Mortgage in the Public Records. This Exclusion does not modify or limit the coverage provided under Covered Risk 11(b).

The above policy form may be issued to afford either Standard Coverage or Extended Coverage. In addition to the above Exclusions from Coverage, the Exceptions from Coverage in a Standard Coverage policy will also include the following Exceptions from Coverage:

**EXCEPTIONS FROM COVERAGE**

{Except as provided in Schedule B - Part II, {t{or T}his policy does not insure against loss or damage, and the Company will not pay costs, attorneys' fees or expenses, that arise by reason of:

## {PART I

{The above policy form may be issued to afford either Standard Coverage or Extended Coverage. In addition to the above Exclusions from Coverage, the Exceptions from Coverage in a Standard Coverage policy will also include the following Exceptions from Coverage:

1. (a) Taxes or assessments that are not shown as existing liens by the records of any taxing authority that levies taxes or assessments on real property or by the Public Records; (b) proceedings by a public agency that may result in taxes or assessments, or notices of such proceedings, whether or not shown by the records of such agency or by the Public Records.
2. Any facts, rights, interests, or claims that are not shown by the Public Records but that could be ascertained by an inspection of the Land or that may be asserted by persons in possession of the Land.
3. Easements, liens or encumbrances, or claims thereof, not shown by the Public Records.
4. Any encroachment, encumbrance, violation, variation, or adverse circumstance affecting the Title that would be disclosed by an accurate and complete land survey of the Land and not shown by the Public Records.
5. (a) Unpatented mining claims; (b) reservations or exceptions in patents or in Acts authorizing the issuance thereof; (c) water rights, claims or title to water, whether or not the matters excepted under (a), (b), or (c) are shown by the Public Records.
6. Any lien or right to a lien for services, labor or material not shown by the Public Records.}

## PART II

In addition to the matters set forth in Part I of this Schedule, the Title is subject to the following matters, and the Company insures against loss or damage sustained in the event that they are not subordinate to the lien of the Insured Mortgage:}

### 2006 ALTA OWNER'S POLICY (06-17-06)

#### EXCLUSIONS FROM COVERAGE

The following matters are expressly excluded from the coverage of this policy, and the Company will not pay loss or damage, costs, attorneys' fees, or expenses that arise by reason of:

1. (a) Any law, ordinance, permit, or governmental regulation (including those relating to building and zoning) restricting, regulating, prohibiting, or relating to
  - (i) the occupancy, use, or enjoyment of the Land;
  - (ii) the character, dimensions, or location of any improvement erected on the Land;
  - (iii) the subdivision of land; or
  - (iv) environmental protection;or the effect of any violation of these laws, ordinances, or governmental regulations. This Exclusion 1(a) does not modify or limit the coverage provided under Covered Risk 5.
- (b) Any governmental police power. This Exclusion 1(b) does not modify or limit the coverage provided under Covered Risk 6.
2. Rights of eminent domain. This Exclusion does not modify or limit the coverage provided under Covered Risk 7 or 8.
3. Defects, liens, encumbrances, adverse claims, or other matters
  - (a) created, suffered, assumed, or agreed to by the Insured Claimant;
  - (b) not known to the Company, not recorded in the Public Records at Date of Policy, but known to the Insured Claimant and not disclosed in writing to the Company by the Insured Claimant prior to the date the Insured Claimant became an Insured under this policy;
  - (c) resulting in no loss or damage to the Insured Claimant;
  - (d) attaching or created subsequent to Date of Policy (however, this does not modify or limit the coverage provided under Covered Risk 9 and 10); or
  - (e) resulting in loss or damage that would not have been sustained if the Insured Claimant had paid value for the Title.
4. Any claim, by reason of the operation of federal bankruptcy, state insolvency, or similar creditors' rights laws, that the transaction vesting the Title as shown in Schedule A, is
  - (a) a fraudulent conveyance or fraudulent transfer; or
  - (b) a preferential transfer for any reason not stated in Covered Risk 9 of this policy.
5. Any lien on the Title for real estate taxes or assessments imposed by governmental authority and created or attaching between Date of Policy and the date of recording of the deed or other instrument of transfer in the Public Records that vests Title as shown in Schedule A.

The above policy form may be issued to afford either Standard Coverage or Extended Coverage. In addition to the above Exclusions from Coverage, the Exceptions from Coverage in a Standard Coverage policy will also include the following Exceptions from Coverage:

#### EXCEPTIONS FROM COVERAGE

This policy does not insure against loss or damage, and the Company will not pay costs, attorneys' fees or expenses, that arise by reason of:

{The above policy form may be issued to afford either Standard Coverage or Extended Coverage. In addition to the above Exclusions from Coverage, the Exceptions from Coverage in a Standard Coverage policy will also include the following Exceptions from Coverage:

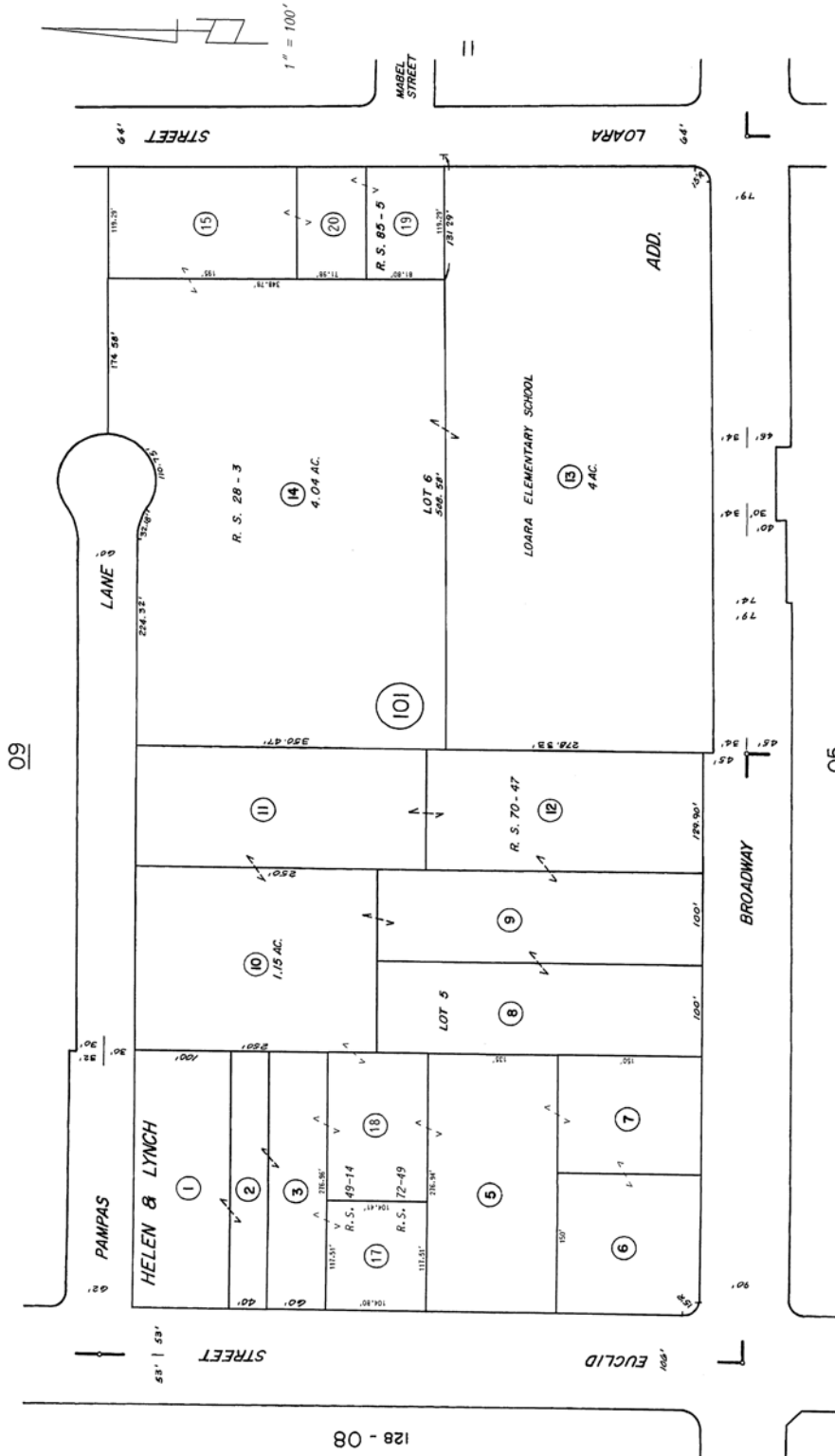
1. (a) Taxes or assessments that are not shown as existing liens by the records of any taxing authority that levies taxes or assessments on real property or by the Public Records; (b) proceedings by a public agency that may result in taxes or assessments, or notices of such proceedings, whether or not shown by the records of such agency or by the Public Records.
2. Any facts, rights, interests, or claims that are not shown in the Public Records but that could be ascertained by an inspection of the Land or that may be asserted by persons in possession of the Land.
3. Easements, liens or encumbrances, or claims thereof, not shown by the Public Records.
4. Any encroachment, encumbrance, violation, variation, or adverse circumstance affecting the Title that would be disclosed by an accurate and complete land survey of the Land and that are not shown by the Public Records.
5. (a) Unpatented mining claims; (b) reservations or exceptions in patents or in Acts authorizing the issuance thereof; (c) water rights, claims or title to water, whether or not the matters excepted under (a), (b), or (c) are shown by the Public Records.
6. Any lien or right to a lien for services, labor or material not shown by the Public Records. }
7. {Variable exceptions such as taxes, easements, CC&R's, etc. shown here.}

## ALTA EXPANDED COVERAGE RESIDENTIAL LOAN POLICY – ASSESSMENTS PRIORITY (04-02-15)

### EXCLUSIONS FROM COVERAGE

The following matters are expressly excluded from the coverage of this policy and the Company will not pay loss or damage, costs, attorneys' fees or expenses which arise by reason of:

1. (a) Any law, ordinance, permit, or governmental regulation (including those relating to building and zoning) restricting, regulating, prohibiting, or relating to
  - (i) the occupancy, use, or enjoyment of the Land;
  - (ii) the character, dimensions, or location of any improvement erected on the Land;
  - (iii) the subdivision of land; or
  - (iv) environmental protection;or the effect of any violation of these laws, ordinances, or governmental regulations. This Exclusion 1(a) does not modify or limit the coverage provided under Covered Risk 5, 6, 13(c), 13(d), 14 or 16.
- (b) Any governmental police power. This Exclusion 1(b) does not modify or limit the coverage provided under Covered Risk 5, 6, 13(c), 13(d), 14 or 16.
2. Rights of eminent domain. This Exclusion does not modify or limit the coverage provided under Covered Risk 7 or 8.
3. Defects, liens, encumbrances, adverse claims, or other matters
  - (a) created, suffered, assumed, or agreed to by the Insured Claimant;
  - (b) not Known to the Company, not recorded in the Public Records at Date of Policy, but Known to the Insured Claimant and not disclosed in writing to the Company by the Insured Claimant prior to the date the Insured Claimant became an Insured under this policy;
  - (c) resulting in no loss or damage to the Insured Claimant;
  - (d) attaching or created subsequent to Date of Policy (however, this does not modify or limit the coverage provided under Covered Risk 11, 16, 17, 18, 19, 20, 21, 22, 23, 24, 27 or 28); or
  - (e) resulting in loss or damage that would not have been sustained if the Insured Claimant had paid value for the Insured Mortgage.
4. Unenforceability of the lien of the Insured Mortgage because of the inability or failure of an Insured to comply with applicable doing-business laws of the state where the Land is situated.
5. Invalidity or unenforceability in whole or in part of the lien of the Insured Mortgage that arises out of the transaction evidenced by the Insured Mortgage and is based upon usury, or any consumer credit protection or truth-in-lending law. This Exclusion does not modify or limit the coverage provided in Covered Risk 26.
6. Any claim of invalidity, unenforceability or lack of priority of the lien of the Insured Mortgage as to Advances or modifications made after the Insured has Knowledge that the vestee shown in Schedule A is no longer the owner of the estate or interest covered by this policy. This Exclusion does not modify or limit the coverage provided in Covered Risk 11.
7. Any lien on the Title for real estate taxes or assessments imposed by governmental authority and created or attaching subsequent to Date of Policy. This Exclusion does not modify or limit the coverage provided in Covered Risk 11(b) or 25.
8. The failure of the residential structure, or any portion of it, to have been constructed before, on or after Date of Policy in accordance with applicable building codes. This Exclusion does not modify or limit the coverage provided in Covered Risk 5 or 6.
9. Any claim, by reason of the operation of federal bankruptcy, state insolvency, or similar creditors' rights laws, that the transaction creating the lien of the Insured Mortgage, is
  - (a) a fraudulent conveyance or fraudulent transfer, or
  - (b) a preferential transfer for any reason not stated in Covered Risk 27(b) of this policy.
10. Contamination, explosion, fire, flooding, vibration, fracturing, earthquake, or subsidence.
11. Negligence by a person or an Entity exercising a right to extract or develop minerals, water, or any other substances.



ASSESSOR'S MAP  
 BOOK - 250 PAGE 10  
 COUNTY OF ORANGE

NOTE - ASSESSOR'S BLOCK &  
 PARCEL NUMBERS  
 SHOWN IN CIRCLES

HELEN & LYNCH ADD. L. A. 3 - 118

MARCH 1978

## OWNER'S DECLARATION

Escrow No.: 30049476-989-989-BAM  
Property Address: 1661 & 1673 West Broadway  
Anaheim, CA

The undersigned hereby declares as follows:

1. (Fill in the applicable paragraph and strike the other)
  - a. Declarant ("Owner") is the owner or lessee, as the case may be, of certain premises located at 1661 & 1673 West Broadway, Anaheim, CA, further described as follows: See Preliminary Report/Commitment No. for full legal description (the "Land").
  - b. Declarant is the \_\_\_\_\_ of \_\_\_\_\_ ("Owner"), which is the owner or lessee, as the case may be, of certain premises located at 1661 & 1673 West Broadway, Anaheim, CA, further described as follows: See Preliminary Report/Commitment No. for full legal description (the "Land").
2. (Fill in the applicable paragraph and strike the other)
  - a. During the period of six months immediately preceding the date of this declaration no work has been done, no surveys or architectural or engineering plans have been prepared, and no materials have been furnished in connection with the erection, equipment, repair, protection or removal of any building or other structure on the Land or in connection with the improvement of the Land in any manner whatsoever.
  - b. During the period of six months immediately preceding the date of this declaration certain work has been done and materials furnished in connection with \_\_\_\_\_ upon the Land in the approximate total sum of \$\_\_\_\_\_, but no work whatever remains to be done and no materials remain to be furnished to complete the construction in full compliance with the plans and specifications, nor are there any unpaid bills incurred for labor and materials used in making such improvements or repairs upon the Land, or for the services of architects, surveyors or engineers, except as follows: \_\_\_\_\_. Owner, by the undersigned Declarant, agrees to and does hereby indemnify and hold harmless Fidelity National Title Company against any and all claims arising therefrom.
3. Owner has not previously conveyed the Land; is not a debtor in bankruptcy (and if a partnership, the general partner thereof is not a debtor in bankruptcy); and has not received notice of any pending court action affecting the title to the Land.
4. Except as shown in the above-referenced Preliminary Report/Commitment, there are no unpaid or unsatisfied mortgages, deeds of trust, Uniform Commercial Code financing statements, regular assessments, special assessments, periodic assessments or any assessment from any source, claims of lien, special assessments, or taxes that constitute a lien against the Land or that affect the Land but have not been recorded in the public records. There are no violations of the covenants, conditions and restrictions as shown in the above-referenced Preliminary Report/Commitment.
5. The Land is currently in use as \_\_\_\_\_; \_\_\_\_\_ occupy/occupies the Land; and the following are all of the leases or other occupancy rights affecting the Land:  
\_\_\_\_\_
6. There are no other persons or entities that assert an ownership interest in the Land, nor are there unrecorded easements, claims of easement, or boundary disputes that affect the Land.
7. There are no outstanding options to purchase or rights of first refusal affecting the Land.
8. Between the most recent Effective Date of the above-referenced Preliminary Report/Commitment and the date of recording of the Insured Instrument(s), Owner has not taken or allowed, and will not take or allow, any action or inaction to encumber or otherwise affect title to the Land.

This declaration is made with the intention that Fidelity National Title Company (the "Company") and its policy issuing agents will rely upon it in issuing their title insurance policies and endorsements. Owner, by the undersigned Declarant, agrees to indemnify the Company against loss or damage (including attorneys fees, expenses, and costs) incurred by the Company as a result of any untrue statement made herein.

I declare under penalty of perjury that the foregoing is true and correct and that this declaration was executed on \_\_\_\_\_ at \_\_\_\_\_.

Signature: \_\_\_\_\_

**PHASE I & II ENVIRONMENTAL SITE ASSESSMENT**

Appendix D Environmental Agency Database Search Report  
October 23, 2020

**Appendix D ENVIRONMENTAL AGENCY DATABASE SEARCH  
REPORT**





**1661 West Broadway**  
1661 West Broadway  
Anaheim, CA 92802

Inquiry Number: 6211440.2s  
October 01, 2020

## The EDR Radius Map™ Report with GeoCheck®



6 Armstrong Road, 4th floor  
Shelton, CT 06484  
Toll Free: 800.352.0050  
[www.edrnet.com](http://www.edrnet.com)

# TABLE OF CONTENTS

<u>SECTION</u>	<u>PAGE</u>
Executive Summary .....	ES1
Overview Map .....	2
Detail Map .....	3
Map Findings Summary .....	4
Map Findings .....	9
Orphan Summary .....	663
Government Records Searched/Data Currency Tracking .....	GR-1
 <b><u>GEOCHECK ADDENDUM</u></b>	
Physical Setting Source Addendum .....	A-1
Physical Setting Source Summary .....	A-2
Physical Setting SSURGO Soil Map .....	A-6
Physical Setting Source Map .....	A-11
Physical Setting Source Map Findings .....	A-13
Physical Setting Source Records Searched .....	PSGR-1

***Thank you for your business.***  
Please contact EDR at 1-800-352-0050  
with any questions or comments.

### Disclaimer - Copyright and Trademark Notice

This Report contains certain information obtained from a variety of public and other sources reasonably available to Environmental Data Resources, Inc. It cannot be concluded from this Report that coverage information for the target and surrounding properties does not exist from other sources. **NO WARRANTY EXPRESSED OR IMPLIED, IS MADE WHATSOEVER IN CONNECTION WITH THIS REPORT. ENVIRONMENTAL DATA RESOURCES, INC. SPECIFICALLY DISCLAIMS THE MAKING OF ANY SUCH WARRANTIES, INCLUDING WITHOUT LIMITATION, MERCHANTABILITY OR FITNESS FOR A PARTICULAR USE OR PURPOSE. ALL RISK IS ASSUMED BY THE USER. IN NO EVENT SHALL ENVIRONMENTAL DATA RESOURCES, INC. BE LIABLE TO ANYONE, WHETHER ARISING OUT OF ERRORS OR OMISSIONS, NEGLIGENCE, ACCIDENT OR ANY OTHER CAUSE, FOR ANY LOSS OF DAMAGE, INCLUDING, WITHOUT LIMITATION, SPECIAL, INCIDENTAL, CONSEQUENTIAL, OR EXEMPLARY DAMAGES. ANY LIABILITY ON THE PART OF ENVIRONMENTAL DATA RESOURCES, INC. IS STRICTLY LIMITED TO A REFUND OF THE AMOUNT PAID FOR THIS REPORT.** Purchaser accepts this Report "AS IS". Any analyses, estimates, ratings, environmental risk levels or risk codes provided in this Report are provided for illustrative purposes only, and are not intended to provide, nor should they be interpreted as providing any facts regarding, or prediction or forecast of, any environmental risk for any property. Only a Phase I Environmental Site Assessment performed by an environmental professional can provide information regarding the environmental risk for any property. Additionally, the information provided in this Report is not to be construed as legal advice.

Copyright 2020 by Environmental Data Resources, Inc. All rights reserved. Reproduction in any media or format, in whole or in part, of any report or map of Environmental Data Resources, Inc., or its affiliates, is prohibited without prior written permission.

EDR and its logos (including Sanborn and Sanborn Map) are trademarks of Environmental Data Resources, Inc. or its affiliates. All other trademarks used herein are the property of their respective owners.

## EXECUTIVE SUMMARY

A search of available environmental records was conducted by Environmental Data Resources, Inc (EDR). The report was designed to assist parties seeking to meet the search requirements of EPA's Standards and Practices for All Appropriate Inquiries (40 CFR Part 312), the ASTM Standard Practice for Environmental Site Assessments (E 1527-13), the ASTM Standard Practice for Environmental Site Assessments for Forestland or Rural Property (E 2247-16), the ASTM Standard Practice for Limited Environmental Due Diligence: Transaction Screen Process (E 1528-14) or custom requirements developed for the evaluation of environmental risk associated with a parcel of real estate.

### TARGET PROPERTY INFORMATION

#### ADDRESS

1661 WEST BROADWAY  
ANAHEIM, CA 92802

#### COORDINATES

Latitude (North): 33.8295120 - 33° 49' 46.24"  
Longitude (West): 117.9400350 - 117° 56' 24.12"  
Universal Transverse Mercator: Zone 11  
UTM X (Meters): 413013.3  
UTM Y (Meters): 3743456.2  
Elevation: 127 ft. above sea level

### USGS TOPOGRAPHIC MAP ASSOCIATED WITH TARGET PROPERTY

Target Property Map: 5641294 ANAHEIM, CA  
Version Date: 2012

### AERIAL PHOTOGRAPHY IN THIS REPORT

Portions of Photo from: 20140513  
Source: USDA

MAPPED SITES SUMMARY

Target Property Address:  
1661 WEST BROADWAY  
ANAHEIM, CA 92802

Click on Map ID to see full detail.

MAP ID	SITE NAME	ADDRESS	DATABASE ACRONYMS	RELATIVE ELEVATION	DIST (ft. & mi.) DIRECTION
<a href="#">A1</a>	DR JAMES HARTMANN	1661 W BROADWAY STE	HWTS		TP
<a href="#">A2</a>	JOHN ANG MD PHD RADI	1661 W BROADWAY STE	HWTS		TP
<a href="#">A3</a>	JOHN ANG M D PH D RA	1661 W BROADWAY SUIT	HAZNET, HWTS		TP
<a href="#">A4</a>	DAVID R SIMON M D	1661 W BROADWAY #10	HWTS		TP
<a href="#">A5</a>	TAN TRAN, M.D., INC.	1661 WEST BROADWAY	HWTS		TP
<a href="#">6</a>	RICHTER DEAN MOBILE	1650 W BROADWAY	EDR Hist Auto	Higher	177, 0.034, SE
<a href="#">B7</a>	TMB OIL CO INC #1	260 S EUCLID ST	CERS HAZ WASTE, CERS TANKS, HAZNET, CERS, HWTS	Lower	202, 0.038, WSW
<a href="#">B8</a>	TMB OIL CO INC #1	260 S EUCLID ST	RCRA NonGen / NLR	Lower	202, 0.038, WSW
<a href="#">B9</a>	EXXON #7-7727	260 S EUCLID ST	SWEEPS UST, CA FID UST	Lower	202, 0.038, WSW
<a href="#">B10</a>	RAEDS AUTO CARE	260 S EUCLID ST	EDR Hist Auto	Lower	202, 0.038, WSW
<a href="#">B11</a>	EXXON SERVICE STATIO	260 S EUCLID ST	LUST, HIST UST, Cortese, CERS	Lower	202, 0.038, WSW
<a href="#">B12</a>	TMB OIL CO INC #1	260 S EUCLID ST	UST	Lower	202, 0.038, WSW
<a href="#">B13</a>	MOBIL STATION (18-G0	1680 W BROADWAY	SWEEPS UST, CA FID UST	Lower	260, 0.049, SW
<a href="#">B14</a>	BROADWAY RETAIL, INC	1680 W BROADWAY	CERS HAZ WASTE, CERS TANKS, CERS	Lower	260, 0.049, SW
<a href="#">B15</a>	MOBIL OIL #18-G06	1680 W BROADWAY	LUST	Lower	260, 0.049, SW
<a href="#">B16</a>	BROADWAY RETAIL IN D	1680 W BROADWAY	RCRA NonGen / NLR	Lower	260, 0.049, SW
<a href="#">B17</a>	BROADWAY CENTER MOBI	1680 W BROADWAY	EDR Hist Auto	Lower	260, 0.049, SW
<a href="#">B18</a>	DEAN P RICHTER	1680 W BROADWAY	LUST, HIST UST, Cortese, CERS	Lower	260, 0.049, SW
<a href="#">B19</a>	EXXONMOBIL OIL CORP.	1680 W BROADWAY	RCRA-SQG, FINDS	Lower	260, 0.049, SW
<a href="#">B20</a>	MOBIL- STATION- (18-	1680 W BROADWAY	UST	Lower	260, 0.049, SW
<a href="#">B21</a>	MOBIL #18-G06	1680 BROADWAY	LUST, HIST CORTESE	Lower	260, 0.049, SW
<a href="#">B22</a>	BROADWAY RETAIL, INC	1680 W BROADWAY	UST	Lower	260, 0.049, SW
<a href="#">B23</a>	DAISY DRY CLEANERS	EUCLID & BROADWAY	EDR Hist Cleaner	Lower	335, 0.063, WSW
<a href="#">B24</a>	ALDI #28	275 S EUCLID ST	CERS HAZ WASTE, CERS	Lower	352, 0.067, West
<a href="#">B25</a>	ALDI INC DBA ALDI #2	275 S EUCLID ST	RCRA NonGen / NLR	Lower	352, 0.067, West
<a href="#">B26</a>	DAISY CLEANERS, L. C	277 S EUCLID ST	DRYCLEANERS	Lower	352, 0.067, West
<a href="#">B27</a>	BOWERS CARL	299 S EUCLID AVE	EDR Hist Auto	Lower	352, 0.067, WSW
<a href="#">B28</a>	ARCO # 1795	301 S EUCLID AVE	LUST, SWEEPS UST, HIST UST, CA FID UST, Cortese,...	Lower	356, 0.067, WSW
<a href="#">B29</a>	GARO MANUELIAN	301 S EUCLID ST	HIST UST	Lower	356, 0.067, WSW
<a href="#">B30</a>	SMOG PROS (ARCO #179	301 S EUCLID ST	UST	Lower	356, 0.067, WSW
<a href="#">B31</a>	DAVES ARCO	301 S EUCLID	EDR Hist Auto	Lower	356, 0.067, WSW
<a href="#">B32</a>	A AND C AUTO REPAIR	305 S EUCLID ST	RCRA NonGen / NLR	Lower	358, 0.068, WSW
<a href="#">B33</a>	A & C AUTO REPAIR	305 S EUCLID ST	CERS HAZ WASTE, CERS	Lower	358, 0.068, WSW
<a href="#">C34</a>	CARWASH OF AMERICA	216	LUST, HIST CORTESE	Higher	454, 0.086, NW
<a href="#">C35</a>	BEACON BAY AUTO WASH	216 S EUCLID ST	UST	Higher	457, 0.087, NNW
<a href="#">C36</a>	ANAHEIM AUTO WASH	216 S EUCLID ST	SWEEPS UST, CA FID UST	Higher	457, 0.087, NNW
<a href="#">C37</a>	ANAHEIM AUTO WASH	216 S EUCLID ST	LUST, HIST UST, Cortese, CERS	Higher	457, 0.087, NNW
<a href="#">C38</a>	ANAHEIM AUTO WASH	216 SOUTH EUCLID AVE	HIST UST	Higher	457, 0.087, NNW
<a href="#">C39</a>	ANAHEIM CHEVROLET GE	215 S EUCLID	RCRA-SQG, FINDS, ECHO	Lower	508, 0.096, NW

MAPPED SITES SUMMARY

Target Property Address:  
1661 WEST BROADWAY  
ANAHEIM, CA 92802

Click on Map ID to see full detail.

MAP ID	SITE NAME	ADDRESS	DATABASE ACRONYMS	RELATIVE ELEVATION	DIST (ft. & mi.) DIRECTION
<a href="#">C40</a>	ANAHEIM CHEVROLET	215 S EUCLID ST	SWEEPS UST, CA FID UST, EMI, HAZNET, HWTS	Lower	508, 0.096, NW
<a href="#">C41</a>	WOODY CHEVROLET INC	215 S EUCLID	HIST UST	Lower	508, 0.096, NW
<a href="#">42</a>	MARTIN KENNY CO	410 S EUCLID STE 3	EDR Hist Auto	Lower	615, 0.116, SSW
<a href="#">D43</a>	QUICK START	235 S LOARA ST	SWEEPS UST, CA FID UST	Higher	719, 0.136, ENE
<a href="#">E44</a>	ADEL ELKHAIB	1672 W LINCOLN AVE	RCRA NonGen / NLR	Higher	849, 0.161, North
<a href="#">F45</a>	MILLS FORD	1600 W LINCOLN AVE	HIST UST	Higher	850, 0.161, NE
<a href="#">F46</a>	RV SERVICE SOLUTIONS	1600 W LINCOLN	RCRA NonGen / NLR	Higher	850, 0.161, NE
<a href="#">F47</a>	RV SERVICE SOLUTIONS	1600 W LINCOLN AVE	RCRA NonGen / NLR	Higher	850, 0.161, NE
<a href="#">F48</a>	MILLS FORD COMPANY	1600 W LINCOLN AVE	UST	Higher	850, 0.161, NE
<a href="#">F49</a>	MILLS COLLISION CENT	1600 W LINCOLN AVE	RCRA-SQG, LUST, AST, CERS HAZ WASTE, HIST UST,...	Higher	850, 0.161, NE
<a href="#">G50</a>	FAIRMONT PRIVATE SCH	1595 W BROADWAY	RCRA NonGen / NLR	Higher	851, 0.161, ESE
<a href="#">G51</a>	FAIRMONT PRIVATE SCH	1595 W BROADWAY	CERS HAZ WASTE, CERS	Higher	851, 0.161, ESE
<a href="#">D52</a>	LA HABRA PRODUCTS	240 S LOARA ST	UST	Higher	851, 0.161, ENE
<a href="#">E53</a>	TEXACO SERVICE STATI	1680 W LINCOLN AVE	LUST, HIST UST, Cortese, CERS	Higher	868, 0.164, NNW
<a href="#">E54</a>	ARMOUR OIL COMPANY	1680 W LINCOLN BLVD	HIST UST	Higher	868, 0.164, NNW
<a href="#">E55</a>	ARC AUTO REPAIR LTD	1648 W LINCOLN AVE	CERS HAZ WASTE, HAZNET, CERS, HWTS	Higher	870, 0.165, North
<a href="#">E56</a>	AAMCO TRANSMISSIONS	1644 W LINCOLN AVE	UST, HIST UST	Higher	870, 0.165, North
<a href="#">E57</a>	GUILLERMO LINARES26-	1644 WEST LINCOLN AV	RCRA NonGen / NLR	Higher	870, 0.165, North
<a href="#">E58</a>	J&G RADIATOR	1648 W LINCOLN	RCRA-SQG, FINDS, ECHO	Higher	870, 0.165, North
<a href="#">H59</a>	LUIS AUTO REPAIR AND	1640 W LINCOLN AVE	CERS HAZ WASTE, HAZNET, CERS, HWTS	Higher	881, 0.167, NNE
<a href="#">H60</a>	DIANA AUTO REPAIR LL	1640 W LINCOLN AVE	RCRA NonGen / NLR	Higher	881, 0.167, NNE
<a href="#">61</a>	ISAAC AND RENEE PEDR	443 SOUTH ARDEN STRE	RCRA NonGen / NLR	Lower	929, 0.176, SSE
<a href="#">62</a>	BENJAMIN PI DDS	439 S EUCLID ST	RCRA NonGen / NLR	Lower	948, 0.180, SSW
<a href="#">63</a>	CASEY BROOKMAN	309 S FANN ST.	RCRA NonGen / NLR	Lower	960, 0.182, WSW
<a href="#">I64</a>	TARGET STORE T2421	101 S EUCLID ST	RCRA-SQG	Higher	973, 0.184, NNW
<a href="#">I65</a>	CVS PHARMACY #17478	101 S EUCLID ST STE	CERS HAZ WASTE	Higher	973, 0.184, NNW
<a href="#">I66</a>	HISHAM K SABEH	101 S EUCLID	LUST, CERS HAZ WASTE, HIST UST, Cortese, CERS	Higher	973, 0.184, NNW
<a href="#">I67</a>	MOBIL STATION (18-GY	101 S EUCLID ST	SWEEPS UST, CA FID UST	Higher	973, 0.184, NNW
<a href="#">I68</a>	TARGET #2421	101 S EUCLID ST	RCRA-LQG	Higher	973, 0.184, NNW
<a href="#">I69</a>	CVS PHARMACY #17478	101 S EUCLID ST STE	RCRA-VSQG, FINDS, ECHO	Higher	973, 0.184, NNW
<a href="#">E70</a>	AFTER 5 TUX SHOPS	1683 W LINCOLN	RCRA-SQG, FINDS, ECHO, Cortese, HAZNET, HWTS	Higher	1010, 0.191, North
<a href="#">E71</a>	AFTER FIVE TUX SHOP	1683 W LINCOLN	DRYCLEANERS	Higher	1010, 0.191, North
<a href="#">I72</a>	MOBIL #18-GY7	101 EUCLID ST	LUST	Higher	1029, 0.195, NNW
<a href="#">I73</a>	PICOFARAD INC.	237-D N EUCLID	RCRA-SQG	Higher	1030, 0.195, NNW
<a href="#">I74</a>	WEST LINCOLN ASSEMBL	1631 AND 1699 WEST L	ENVIROSTOR, VCP	Higher	1036, 0.196, NNW
<a href="#">I75</a>	VACANT LOT AT LAURA	1699 LINCOLN AVE	RCRA NonGen / NLR	Higher	1036, 0.196, NNW
<a href="#">E76</a>	JR'S WHEELS & TIRES	1695 W LINCOLN AVE	CERS HAZ WASTE, CERS	Higher	1036, 0.196, NNW
<a href="#">E77</a>	JJTS INC DBA JRS WHE	1695 W LINCOLN AVE	RCRA NonGen / NLR	Higher	1036, 0.196, NNW
<a href="#">I78</a>	VACANT ANAHEIM LOT	1701 WEST LINCOLN BO	ENVIROSTOR, VCP	Higher	1039, 0.197, NNW

MAPPED SITES SUMMARY

Target Property Address:  
1661 WEST BROADWAY  
ANAHEIM, CA 92802

Click on Map ID to see full detail.

MAP ID	SITE NAME	ADDRESS	DATABASE ACRONYMS	RELATIVE ELEVATION	DIST (ft. & mi.) DIRECTION
<a href="#">H79</a>	LAHABRA PRODUCTS INC	1631 W LINCOLN AVE	HIST UST	Higher	1053, 0.199, NNE
<a href="#">H80</a>	LA HABRA STUCCO	1631 W LINCOLN AVE.	SEMS-ARCHIVE, UST	Higher	1053, 0.199, NNE
<a href="#">H81</a>	LA HABRA PRODUCTS IN	1631 W LINCOLN AVE	CA FID UST, EMI, NPDES, CIWQS, CERS	Higher	1053, 0.199, NNE
<a href="#">H82</a>	LA HABRA STUCCO	1631 W LINCOLN AVE	SWEEPS UST	Higher	1053, 0.199, NNE
<a href="#">F83</a>	GEARED FOR SPEED	118 S LOARA ST	RCRA NonGen / NLR	Higher	1065, 0.202, NE
<a href="#">J84</a>	JACK-X-CHANGE	1556 W EMBASSY	RCRA-SQG, FINDS, ECHO	Higher	1080, 0.205, ENE
<a href="#">E85</a>	RAYCO AUTO CENTERS	1687 W LINCOLN	RCRA NonGen / NLR, FINDS, ECHO, HAZNET, HWTS	Higher	1099, 0.208, North
<a href="#">J86</a>	B K F INDUSTRIES INC	1559 W EMBASSY ST	RCRA-SQG, FINDS, ECHO	Higher	1177, 0.223, NE
<a href="#">K87</a>	CITY OF ANAHEIM	1621 W LINCOLN AVE	RCRA NonGen / NLR	Higher	1193, 0.226, NNE
<a href="#">88</a>	TERRANCE LAO	429 S FANN ST	RCRA NonGen / NLR	Lower	1229, 0.233, SW
<a href="#">89</a>	NOEL GURAN	1555 W ELM AVE	RCRA NonGen / NLR	Higher	1232, 0.233, ESE
<a href="#">J90</a>	PACIFIC WESTLINE INC	1544 W EMBASSY ST	CERS HAZ WASTE, CERS	Higher	1238, 0.234, ENE
<a href="#">J91</a>	CRYOGENIC COMPONENTS	1549 W EMBASSY STREE	RCRA-SQG, FINDS, ECHO	Higher	1241, 0.235, ENE
<a href="#">L92</a>	GENERAL VAN & STORAG	1565 W MABLE ST	CA FID UST	Higher	1249, 0.237, ENE
<a href="#">L93</a>	GENERAL VAN & STORAG	1565 W MABLE ST	HIST UST	Higher	1249, 0.237, ENE
<a href="#">L94</a>	GENERAL VAN & STORAG	1565 W MABLE ST	UST, SWEEPS UST	Higher	1249, 0.237, ENE
<a href="#">L95</a>	GENERAL VAN AND STOR	1565 WEST MABLE	HIST UST	Higher	1249, 0.237, ENE
<a href="#">M96</a>	1-DAY PAINT & BODY C	205 N EUCLID WAY	RCRA-SQG, FINDS, ECHO	Lower	1261, 0.239, NNW
<a href="#">M97</a>	CALIFORNIA FORKLIFT	1731 W LINCOLN AVE	RCRA-SQG	Lower	1270, 0.241, NW
<a href="#">N98</a>	A 1 AUTO RPR SERVICE	1613 W LINCOLN	RCRA-SQG, FINDS, ECHO	Higher	1278, 0.242, NE
<a href="#">N99</a>	JV AUTO REPAIR INC	1609 W LINCOLN AVE	RCRA NonGen / NLR	Higher	1282, 0.243, NE
<a href="#">N100</a>	DISCOUNT AUTO REPAIR	1609 W LINCOLN AVE	CERS HAZ WASTE, HAZNET, CERS, HWTS	Higher	1282, 0.243, NE
<a href="#">O101</a>	SHERWIN WILLIAMS #86	517 S EUCLID ST	CERS HAZ WASTE, HAZNET, CERS, HWTS	Lower	1291, 0.245, SSW
<a href="#">O102</a>	SHERWIN WILLIAMS #86	517 S EUCLID ST	RCRA NonGen / NLR	Lower	1291, 0.245, SSW
<a href="#">N103</a>	ANAHEIM TOC ANH	205 NORTH LOARA AVE	HIST UST	Higher	1298, 0.246, NE
<a href="#">N104</a>	ANAHEIM TOC "ANH"	205 N LOARA ST	HIST UST	Higher	1298, 0.246, NE
<a href="#">K105</a>	LA HABRA STUCCO	1631 LINCOLN AVE. W.	LUST, Cortese, CERS	Higher	1305, 0.247, NNE
<a href="#">M106</a>	EUCLID WAY INDUSTRIA	231-307 NORTH EUCLID	ENVIROSTOR	Higher	1455, 0.276, NNW
<a href="#">P107</a>	RUST LICK INCORPORAT	303 NORTH MANCHESTER	ENVIROSTOR, HIST CORTESE	Higher	1467, 0.278, NNE
<a href="#">P108</a>	RUST LICK INC	303 N MANCHESTER AVE	SEMS-ARCHIVE	Higher	1467, 0.278, NNE
<a href="#">Q109</a>	HARBOR PALLET CO	1516 EMBASSY	LUST, Cortese, HIST CORTESE	Higher	1487, 0.282, ENE
<a href="#">Q110</a>	HARBOR PALLET COMPAN	1516 W EMBASSY ST	LUST, Orange Co. Industrial Site, Cortese, CERS	Higher	1487, 0.282, ENE
<a href="#">N111</a>	GARCIA SITE	275 N MANCHESTER AVE	LUST	Higher	1490, 0.282, NNE
<a href="#">N112</a>	GARCIA SITE	275 MANCHESTER	LUST, Cortese, HIST CORTESE, CERS	Higher	1490, 0.282, NNE
<a href="#">R113</a>	PICOFARAD, INC.	237-D N. EUCLID	ENVIROSTOR	Higher	1502, 0.284, NNW
<a href="#">S114</a>	EXXON SERVICE STATIO	260 EUCLID ST	LUST	Higher	1507, 0.285, NNW
<a href="#">R115</a>	BURLINGTON ENGINEERI	307 N. EUCLID WAY, F	ENVIROSTOR	Higher	1570, 0.297, NNW
<a href="#">R116</a>	J&H DEBURRING, INC.	307 N. EUCLID WAY #H	ENVIROSTOR	Higher	1570, 0.297, NNW
<a href="#">R117</a>	TOWER PARK INDUSTRIA	313-353 EUCLID WAY	ENVIROSTOR, VCP	Higher	1632, 0.309, NNW

MAPPED SITES SUMMARY

Target Property Address:  
1661 WEST BROADWAY  
ANAHEIM, CA 92802

Click on Map ID to see full detail.

MAP ID	SITE NAME	ADDRESS	DATABASE ACRONYMS	RELATIVE ELEVATION	DIST (ft. & mi.) DIRECTION
<a href="#">T118</a>	ECONOMY RENTALS INC	1771 W LINCOLN AVE	LUST, HIST UST, Cortese, CERS	Lower	1636, 0.310, NW
<a href="#">T119</a>	FIRST STATE BANK PRO	1771 BROOKHURST ST	LUST, HIST CORTESE	Lower	1664, 0.315, NW
<a href="#">S120</a>	ARCO #1795	301 EUCLID ST	LUST	Higher	1673, 0.317, NNW
<a href="#">S121</a>	ROBERTSHAW CONTROLS	333 EUCLID	LUST, Cortese, CERS	Higher	1785, 0.338, NNW
<a href="#">S122</a>	ROBERTSHAW CONTROLS	333 N EUCLID ST	LUST	Higher	1785, 0.338, NNW
<a href="#">123</a>	FACILITY 8232-1	1747 LINCOLN BLDG. L	HIST CORTESE	Lower	1805, 0.342, NW
<a href="#">U124</a>	DURAN COMPANY	1773 WEST LINCOLN AV	ENVIROSTOR	Lower	1995, 0.378, NW
<a href="#">U125</a>	DURAN CO	1773 W LINCOLN AVE #	SEMS-ARCHIVE	Lower	1995, 0.378, NW
<a href="#">V126</a>	IMPORT AUTO FACILITY	101 N MANCHESTER AVE	LUST, CERS HAZ WASTE, Cortese, HIST CORTESE,...	Higher	2068, 0.392, ENE
<a href="#">V127</a>	IMPORT AUTO SUPPLY	110 MANCHESTER AVE	LUST, HIST CORTESE	Higher	2207, 0.418, ENE
<a href="#">V128</a>	IMPORT AUTO SUPPLY	110 N MANCHESTER AVE	LUST, Cortese, CERS	Higher	2232, 0.423, ENE
<a href="#">W129</a>	U.S. SPRINT	1750 PENHALL WAY	LUST, CA FID UST, HIST CORTESE	Lower	2260, 0.428, NNW
<a href="#">W130</a>	U.S. SPRINT	1750 W PENHALL WAY	LUST, Cortese, CERS	Lower	2260, 0.428, NNW
<a href="#">X131</a>	INTERNATIONAL TRADE	1831 W LINCOLN AVE	LUST, HIST UST	Lower	2272, 0.430, WNW
<a href="#">X132</a>	INTERNATIONAL TRADE	1831 LINCOLN	LUST, Cortese, HIST CORTESE, CERS	Lower	2272, 0.430, WNW
<a href="#">Y133</a>	AL ROHRS AND SON, IN	1436 W. SANTA ANA ST	LUST	Higher	2356, 0.446, ESE
<a href="#">Y134</a>	AL ROHRS SON	1436 W SANTA ANA ST	LUST, CPS-SLIC, Cortese, EMI, NPDES, CIWQS, CERS	Higher	2356, 0.446, ESE
<a href="#">Z135</a>	HOME OIL CO OF ANAHE	1422 W BROADWAY	SEMS-ARCHIVE, RCRA-SQG, ENVIROSTOR, LUST, HIST...	Higher	2412, 0.457, East
<a href="#">Z136</a>	HOME OIL COMPANY	1422 W. BROADWAY	LUST, CHMIRS, Cortese	Higher	2412, 0.457, East
<a href="#">AA137</a>	YUKI TRUCKING, INC.	549 W CENTRAL PARK A	LUST, HIST UST, HIST CORTESE	Higher	2445, 0.463, ESE
<a href="#">AA138</a>	YUKI TRUCKING INC	549 W CENTRAL PARK A	LUST, SWEEPS UST, HIST UST, CA FID UST	Higher	2445, 0.463, ESE
<a href="#">AA139</a>	LINCO INDUSTRIES	528 W CENTRAL PARK A	LUST, HAZNET, HWTS	Higher	2452, 0.464, ESE
<a href="#">Z140</a>	GALAXY OIL	1406 BROADWAY	LUST, SWEEPS UST, HIST CORTESE	Higher	2453, 0.465, East
<a href="#">Z141</a>	GALAXY OIL	1406 W BROADWAY	LUST, HIST UST, Cortese, EMI, CERS	Higher	2453, 0.465, East
<a href="#">Y142</a>	ROSS PARK EXPANSION	318 HESSEL STREET	US BROWNFIELDS	Higher	2489, 0.471, East
<a href="#">AA143</a>	LINCO INDUSTRIES, IN	528 S. CENTRAL PARK	ENVIROSTOR, CERS HAZ WASTE, NPDES, CIWQS, CERS	Higher	2515, 0.476, ESE
<a href="#">AA144</a>	BUDS DELIVERY	528 CENTRAL PARK	LUST, Cortese, HIST CORTESE, CERS	Higher	2542, 0.481, ESE
<a href="#">Y145</a>	AL ROHRS AND SONS	1436	LUST, HIST CORTESE	Higher	2580, 0.489, ESE
<a href="#">146</a>	AEROSCIENTIFIC CORP	223 N CRESCENT WAY	ENVIROSTOR, CPS-SLIC, Orange Co. Industrial Site,...	Lower	2751, 0.521, NW
<a href="#">147</a>	HOBBS TRUCKING	501 JULIANNA ST	ENVIROSTOR, LUST, SCH, SWEEPS UST, CA FID UST,...	Lower	3417, 0.647, NW
<a href="#">148</a>	JOSTENS INC	305 N MULLER ST	ENVIROSTOR, VCP, Orange Co. Industrial Site, CERS	Lower	3597, 0.681, NW
<a href="#">149</a>	ANAHEIM JUNIOR HIGH	CARL KARCHER WAY/LEM	ENVIROSTOR, SCH	Lower	3812, 0.722, NW
<a href="#">150</a>	ANAWOOD CLEANERS	1223 S EUCLID	RCRA-SQG, ENVIROSTOR, Orange Co. Industrial Site,...	Lower	4375, 0.829, South
<a href="#">AB151</a>	TAORMINA FAMILY / CI	903-925 W. LINCOLN A	ENVIROSTOR, SCH	Higher	4849, 0.918, ENE
<a href="#">AB152</a>	ANAHEIM HIGH SCHOOL	811 WEST LINCOLN AVE	ENVIROSTOR, SCH, CERS	Higher	4926, 0.933, ENE

# EXECUTIVE SUMMARY

## TARGET PROPERTY SEARCH RESULTS

The target property was identified in the following records. For more information on this property see page 9 of the attached EDR Radius Map report:

<u>Site</u>	<u>Database(s)</u>	<u>EPA ID</u>
DR JAMES HARTMANN 1661 W BROADWAY STE ANAHEIM, CA 92802	HWTS	N/A
JOHN ANG MD PHD RADI 1661 W BROADWAY STE ANAHEIM, CA 92802	HWTS	N/A
JOHN ANG M D PH D RA 1661 W BROADWAY SUIT ANAHEIM, CA 92802	HAZNET GEPaid: CAL000077442 HWTS	N/A
DAVID R SIMON M D 1661 W BROADWAY #10 ANAHEIM, CA 92802	HWTS	N/A
TAN TRAN, M.D., INC. 1661 WEST BROADWAY ANAHEIM, CA 92802	HWTS	N/A

## DATABASES WITH NO MAPPED SITES

No mapped sites were found in EDR's search of available ("reasonably ascertainable ") government records either on the target property or within the search radius around the target property for the following databases:

## STANDARD ENVIRONMENTAL RECORDS

### ***Federal NPL site list***

NPL..... National Priority List  
Proposed NPL..... Proposed National Priority List Sites  
NPL LIENS..... Federal Superfund Liens

### ***Federal Delisted NPL site list***

Delisted NPL..... National Priority List Deletions

### ***Federal CERCLIS list***

FEDERAL FACILITY..... Federal Facility Site Information listing



## EXECUTIVE SUMMARY

SEMS..... Superfund Enterprise Management System

### ***Federal RCRA CORRACTS facilities list***

CORRACTS..... Corrective Action Report

### ***Federal RCRA non-CORRACTS TSD facilities list***

RCRA-TSDF..... RCRA - Treatment, Storage and Disposal

### ***Federal institutional controls / engineering controls registries***

LUCIS..... Land Use Control Information System

US ENG CONTROLS..... Engineering Controls Sites List

US INST CONTROLS..... Institutional Controls Sites List

### ***Federal ERNS list***

ERNS..... Emergency Response Notification System

### ***State- and tribal - equivalent NPL***

RESPONSE..... State Response Sites

### ***State and tribal landfill and/or solid waste disposal site lists***

SWF/LF..... Solid Waste Information System

### ***State and tribal leaking storage tank lists***

INDIAN LUST..... Leaking Underground Storage Tanks on Indian Land

### ***State and tribal registered storage tank lists***

FEMA UST..... Underground Storage Tank Listing

INDIAN UST..... Underground Storage Tanks on Indian Land

### ***State and tribal voluntary cleanup sites***

INDIAN VCP..... Voluntary Cleanup Priority Listing

### ***State and tribal Brownfields sites***

BROWNFIELDS..... Considered Brownfields Sites Listing

### **ADDITIONAL ENVIRONMENTAL RECORDS**

#### ***Local Lists of Landfill / Solid Waste Disposal Sites***

WMUDS/SWAT..... Waste Management Unit Database

SWRCY..... Recycler Database

HAULERS..... Registered Waste Tire Haulers Listing

INDIAN ODI..... Report on the Status of Open Dumps on Indian Lands

DEBRIS REGION 9..... Torres Martinez Reservation Illegal Dump Site Locations

## EXECUTIVE SUMMARY

ODI..... Open Dump Inventory  
IHS OPEN DUMPS..... Open Dumps on Indian Land

### **Local Lists of Hazardous waste / Contaminated Sites**

US HIST CDL..... Delisted National Clandestine Laboratory Register  
HIST Cal-Sites..... Historical Calsites Database  
SCH..... School Property Evaluation Program  
CDL..... Clandestine Drug Labs  
Toxic Pits..... Toxic Pits Cleanup Act Sites  
US CDL..... National Clandestine Laboratory Register  
PFAS..... PFAS Contamination Site Location Listing

### **Local Land Records**

LIENS..... Environmental Liens Listing  
LIENS 2..... CERCLA Lien Information  
DEED..... Deed Restriction Listing

### **Records of Emergency Release Reports**

HMIRS..... Hazardous Materials Information Reporting System  
CHMIRS..... California Hazardous Material Incident Report System  
LDS..... Land Disposal Sites Listing  
MCS..... Military Cleanup Sites Listing  
Orange Co. Industrial Site..... List of Industrial Site Cleanups  
SPILLS 90..... SPILLS 90 data from FirstSearch

### **Other Ascertainable Records**

FUDS..... Formerly Used Defense Sites  
DOD..... Department of Defense Sites  
SCRD DRYCLEANERS..... State Coalition for Remediation of Drycleaners Listing  
US FIN ASSUR..... Financial Assurance Information  
EPA WATCH LIST..... EPA WATCH LIST  
2020 COR ACTION..... 2020 Corrective Action Program List  
TSCA..... Toxic Substances Control Act  
TRIS..... Toxic Chemical Release Inventory System  
SSTS..... Section 7 Tracking Systems  
ROD..... Records Of Decision  
RMP..... Risk Management Plans  
RAATS..... RCRA Administrative Action Tracking System  
PRP..... Potentially Responsible Parties  
PADS..... PCB Activity Database System  
ICIS..... Integrated Compliance Information System  
FTTS..... FIFRA/ TSCA Tracking System - FIFRA (Federal Insecticide, Fungicide, & Rodenticide Act)/TSCA (Toxic Substances Control Act)  
MLTS..... Material Licensing Tracking System  
COAL ASH DOE..... Steam-Electric Plant Operation Data  
COAL ASH EPA..... Coal Combustion Residues Surface Impoundments List  
PCB TRANSFORMER..... PCB Transformer Registration Database  
RADINFO..... Radiation Information Database  
HIST FTTS..... FIFRA/TSCA Tracking System Administrative Case Listing  
DOT OPS..... Incident and Accident Data  
CONSENT..... Superfund (CERCLA) Consent Decrees

## EXECUTIVE SUMMARY

INDIAN RESERV.	Indian Reservations
FUSRAP	Formerly Utilized Sites Remedial Action Program
UMTRA	Uranium Mill Tailings Sites
LEAD SMELTERS	Lead Smelter Sites
US AIRS	Aerometric Information Retrieval System Facility Subsystem
US MINES	Mines Master Index File
ABANDONED MINES	Abandoned Mines
FINDS	Facility Index System/Facility Registry System
DOCKET HWC	Hazardous Waste Compliance Docket Listing
ECHO	Enforcement & Compliance History Information
UXO	Unexploded Ordnance Sites
FUELS PROGRAM	EPA Fuels Program Registered Listing
CA BOND EXP. PLAN	Bond Expenditure Plan
CUPA Listings	CUPA Resources List
EMI	Emissions Inventory Data
ENF	Enforcement Action Listing
Financial Assurance	Financial Assurance Information Listing
ICE	ICE
HWP	EnviroStor Permitted Facilities Listing
HWT	Registered Hazardous Waste Transporter Database
MINES	Mines Site Location Listing
MWMP	Medical Waste Management Program Listing
NPDES	NPDES Permits Listing
PEST LIC	Pesticide Regulation Licenses Listing
PROC	Certified Processors Database
Notify 65	Proposition 65 Records
UIC	UIC Listing
UIC GEO	UIC GEO (GEOTRACKER)
WASTEWATER PITS	Oil Wastewater Pits Listing
WDS	Waste Discharge System
WIP	Well Investigation Program Case List
MILITARY PRIV SITES	MILITARY PRIV SITES (GEOTRACKER)
PROJECT	PROJECT (GEOTRACKER)
WDR	Waste Discharge Requirements Listing
CIWQS	California Integrated Water Quality System
CERS	CERS
NON-CASE INFO	NON-CASE INFO (GEOTRACKER)
OTHER OIL GAS	OTHER OIL & GAS (GEOTRACKER)
PROD WATER PONDS	PROD WATER PONDS (GEOTRACKER)
SAMPLING POINT	SAMPLING POINT (GEOTRACKER)
WELL STIM PROJ	Well Stimulation Project (GEOTRACKER)
MINES MRDS	Mineral Resources Data System

### EDR HIGH RISK HISTORICAL RECORDS

#### ***EDR Exclusive Records***

EDR MGP..... EDR Proprietary Manufactured Gas Plants

### EDR RECOVERED GOVERNMENT ARCHIVES

#### ***Exclusive Recovered Govt. Archives***

RGA LF..... Recovered Government Archive Solid Waste Facilities List

# EXECUTIVE SUMMARY

RGA LUST..... Recovered Government Archive Leaking Underground Storage Tank

## SURROUNDING SITES: SEARCH RESULTS

Surrounding sites were identified in the following databases.

Elevations have been determined from the USGS Digital Elevation Model and should be evaluated on a relative (not an absolute) basis. Relative elevation information between sites of close proximity should be field verified. Sites with an elevation equal to or higher than the target property have been differentiated below from sites with an elevation lower than the target property.

Page numbers and map identification numbers refer to the EDR Radius Map report where detailed data on individual sites can be reviewed.

Sites listed in ***bold italics*** are in multiple databases.

Unmappable (orphan) sites are not considered in the foregoing analysis.

## STANDARD ENVIRONMENTAL RECORDS

### ***Federal CERCLIS NFRAP site list***

SEMS-ARCHIVE: SEMS-ARCHIVE (Superfund Enterprise Management System Archive) tracks sites that have no further interest under the Federal Superfund Program based on available information. The list was formerly known as the CERCLIS-NFRAP, renamed to SEMS ARCHIVE by the EPA in 2015. EPA may perform a minimal level of assessment work at a site while it is archived if site conditions change and/or new information becomes available. Archived sites have been removed and archived from the inventory of SEMS sites. Archived status indicates that, to the best of EPA's knowledge, assessment at a site has been completed and that EPA has determined no further steps will be taken to list the site on the National Priorities List (NPL), unless information indicates this decision was not appropriate or other considerations require a recommendation for listing at a later time. The decision does not necessarily mean that there is no hazard associated with a given site; it only means that, based upon available information, the location is not judged to be potential NPL site.

A review of the SEMS-ARCHIVE list, as provided by EDR, and dated 07/29/2020 has revealed that there are 4 SEMS-ARCHIVE sites within approximately 0.5 miles of the target property.

<u>Equal/Higher Elevation</u>	<u>Address</u>	<u>Direction / Distance</u>	<u>Map ID</u>	<u>Page</u>
<b><i>LA HABRA STUCCO</i></b> Site ID: 0905632 EPA Id: CAN000905632	<b><i>1631 W LINCOLN AVE.</i></b>	<b><i>NNE 1/8 - 1/4 (0.199 mi.)</i></b>	<b><i>H80</i></b>	<b><i>271</i></b>
RUST LICK INC Site ID: 0900457 EPA Id: CAD049897879	303 N MANCHESTER AVE	NNE 1/4 - 1/2 (0.278 mi.)	P108	357
<b><i>HOME OIL CO OF ANAHE</i></b> Site ID: 0900123 EPA Id: CAD027830678	<b><i>1422 W BROADWAY</i></b>	<b><i>E 1/4 - 1/2 (0.457 mi.)</i></b>	<b><i>Z135</i></b>	<b><i>448</i></b>
<u>Lower Elevation</u>	<u>Address</u>	<u>Direction / Distance</u>	<u>Map ID</u>	<u>Page</u>
DURAN CO Site ID: 0900136 EPA Id: CAD982359515	1773 W LINCOLN AVE #	NW 1/4 - 1/2 (0.378 mi.)	U125	390

## EXECUTIVE SUMMARY

### ***Federal RCRA generators list***

RCRA-LQG: RCRAInfo is EPA's comprehensive information system, providing access to data supporting the Resource Conservation and Recovery Act (RCRA) of 1976 and the Hazardous and Solid Waste Amendments (HSWA) of 1984. The database includes selective information on sites which generate, transport, store, treat and/or dispose of hazardous waste as defined by the Resource Conservation and Recovery Act (RCRA). Large quantity generators (LQGs) generate over 1,000 kilograms (kg) of hazardous waste, or over 1 kg of acutely hazardous waste per month.

A review of the RCRA-LQG list, as provided by EDR, and dated 06/15/2020 has revealed that there is 1 RCRA-LQG site within approximately 0.25 miles of the target property.

<u>Equal/Higher Elevation</u>	<u>Address</u>	<u>Direction / Distance</u>	<u>Map ID</u>	<u>Page</u>
TARGET #2421 EPA ID:: CAL000333812	101 S EUCLID ST	NNW 1/8 - 1/4 (0.184 mi.)	I68	233

RCRA-SQG: RCRAInfo is EPA's comprehensive information system, providing access to data supporting the Resource Conservation and Recovery Act (RCRA) of 1976 and the Hazardous and Solid Waste Amendments (HSWA) of 1984. The database includes selective information on sites which generate, transport, store, treat and/or dispose of hazardous waste as defined by the Resource Conservation and Recovery Act (RCRA). Small quantity generators (SQGs) generate between 100 kg and 1,000 kg of hazardous waste per month.

A review of the RCRA-SQG list, as provided by EDR, and dated 06/15/2020 has revealed that there are 13 RCRA-SQG sites within approximately 0.25 miles of the target property.

<u>Equal/Higher Elevation</u>	<u>Address</u>	<u>Direction / Distance</u>	<u>Map ID</u>	<u>Page</u>
<b>MILLS COLLISION CENT</b> EPA ID:: CAD981388002	<b>1600 W LINCOLN AVE</b>	<b>NE 1/8 - 1/4 (0.161 mi.)</b>	<b>F49</b>	<b>158</b>
<b>J&amp;G RADIATOR</b> EPA ID:: CAD982350068	<b>1648 W LINCOLN</b>	<b>N 1/8 - 1/4 (0.165 mi.)</b>	<b>E58</b>	<b>194</b>
TARGET STORE T2421 EPA ID:: CAR000218768	101 S EUCLID ST	NNW 1/8 - 1/4 (0.184 mi.)	I64	217
<b>AFTER 5 TUX SHOPS</b> EPA ID:: CAD983642752	<b>1683 W LINCOLN</b>	<b>N 1/8 - 1/4 (0.191 mi.)</b>	<b>E70</b>	<b>240</b>
PICOFARAD INC. EPA ID:: CAD060761376	237-D N EUCLID	NNW 1/8 - 1/4 (0.195 mi.)	I73	247
<b>JACK-X-CHANGE</b> EPA ID:: CAD980888770	<b>1556 W EMBASSY</b>	<b>ENE 1/8 - 1/4 (0.205 mi.)</b>	<b>J84</b>	<b>280</b>
<b>B K F INDUSTRIES INC</b> EPA ID:: CAD982436842	<b>1559 W EMBASSY ST</b>	<b>NE 1/8 - 1/4 (0.223 mi.)</b>	<b>J86</b>	<b>288</b>
<b>CRYOGENIC COMPONENTS</b> EPA ID:: CAD017350166	<b>1549 W EMBASSY STREE</b>	<b>ENE 1/8 - 1/4 (0.235 mi.)</b>	<b>J91</b>	<b>301</b>
<b>A 1 AUTO RPR SERVICE</b> EPA ID:: CAD983597154	<b>1613 W LINCOLN</b>	<b>NE 1/8 - 1/4 (0.242 mi.)</b>	<b>N98</b>	<b>313</b>
<u>Lower Elevation</u>	<u>Address</u>	<u>Direction / Distance</u>	<u>Map ID</u>	<u>Page</u>
<b>EXXONMOBIL OIL CORP.</b> EPA ID:: CAL000055696	<b>1680 W BROADWAY</b>	<b>SW 0 - 1/8 (0.049 mi.)</b>	<b>B19</b>	<b>51</b>
<b>ANAHEIM CHEVROLET GE</b>	<b>215 S EUCLID</b>	<b>NW 0 - 1/8 (0.096 mi.)</b>	<b>C39</b>	<b>87</b>

## EXECUTIVE SUMMARY

EPA ID:: CAD981971773				
<b>1-DAY PAINT &amp; BODY C</b>	<b>205 N EUCLID WAY</b>	<b>NNW 1/8 - 1/4 (0.239 mi.)</b>	<b>M96</b>	<b>306</b>
EPA ID:: CAD981399868				
<b>CALIFORNIA FORKLIFT</b>	<b>1731 W LINCOLN AVE</b>	<b>NW 1/8 - 1/4 (0.241 mi.)</b>	<b>M97</b>	<b>310</b>
EPA ID:: CAP000097212				

RCRA-VSQG: RCRAInfo is EPA's comprehensive information system, providing access to data supporting the Resource Conservation and Recovery Act (RCRA) of 1976 and the Hazardous and Solid Waste Amendments (HSWA) of 1984. The database includes selective information on sites which generate, transport, store, treat and/or dispose of hazardous waste as defined by the Resource Conservation and Recovery Act (RCRA). Very small quantity generators (VSQGs) generate less than 100 kg of hazardous waste, or less than 1 kg of acutely hazardous waste per month.

A review of the RCRA-VSQG list, as provided by EDR, and dated 06/15/2020 has revealed that there is 1 RCRA-VSQG site within approximately 0.25 miles of the target property.

<u>Equal/Higher Elevation</u>	<u>Address</u>	<u>Direction / Distance</u>	<u>Map ID</u>	<u>Page</u>
<b>CVS PHARMACY #17478</b>	<b>101 S EUCLID ST STE</b>	<b>NNW 1/8 - 1/4 (0.184 mi.)</b>	<b>I69</b>	<b>236</b>
EPA ID:: CAR000258699				

### **State- and tribal - equivalent CERCLIS**

ENVIROSTOR: The Department of Toxic Substances Control's (DTSC's) Site Mitigation and Brownfields Reuse Program's (SMBRP's) EnviroStor database identifies sites that have known contamination or sites for which there may be reasons to investigate further. The database includes the following site types: Federal Superfund sites (National Priorities List (NPL)); State Response, including Military Facilities and State Superfund; Voluntary Cleanup; and School sites. EnviroStor provides similar information to the information that was available in CalSites, and provides additional site information, including, but not limited to, identification of formerly-contaminated properties that have been released for reuse, properties where environmental deed restrictions have been recorded to prevent inappropriate land uses, and risk characterization information that is used to assess potential impacts to public health and the environment at contaminated sites.

A review of the ENVIROSTOR list, as provided by EDR, and dated 04/27/2020 has revealed that there are 18 ENVIROSTOR sites within approximately 1 mile of the target property.

<u>Equal/Higher Elevation</u>	<u>Address</u>	<u>Direction / Distance</u>	<u>Map ID</u>	<u>Page</u>
<b>WEST LINCOLN ASSEMBL</b>	<b>1631 AND 1699 WEST L</b>	<b>NNW 1/8 - 1/4 (0.196 mi.)</b>	<b>I74</b>	<b>251</b>
Facility Id: 60002802 Status: Active				
<b>VACANT ANAHEIM LOT</b>	<b>1701 WEST LINCOLN BO</b>	<b>NNW 1/8 - 1/4 (0.197 mi.)</b>	<b>I78</b>	<b>266</b>
Facility Id: 60002720 Status: Active				
<b>EUCLID WAY INDUSTRIA</b>	<b>231-307 NORTH EUCLID</b>	<b>NNW 1/4 - 1/2 (0.276 mi.)</b>	<b>M106</b>	<b>350</b>
Facility Id: 71003714 Status: Active				
<b>RUST LICK INCORPORAT</b>	<b>303 NORTH MANCHESTER</b>	<b>NNE 1/4 - 1/2 (0.278 mi.)</b>	<b>P107</b>	<b>355</b>
Facility Id: 30280411				

## EXECUTIVE SUMMARY

Status: Refer: Other Agency				
PICOFARAD, INC. Facility Id: 71002494 Status: Inactive - Needs Evaluation	237-D N. EUCLID	NNW 1/4 - 1/2 (0.284 mi.)	R113	370
BURLINGTON ENGINEERI Facility Id: 71002988 Status: No Action Required	307 N. EUCLID WAY, F	NNW 1/4 - 1/2 (0.297 mi.)	R115	372
J&H DEBURRING, INC. Facility Id: 71002799 Status: Inactive - Needs Evaluation	307 N. EUCLID WAY #H	NNW 1/4 - 1/2 (0.297 mi.)	R116	373
<b>TOWER PARK INDUSTRIA</b> Facility Id: 60000725 Status: Active	<b>313-353 EUCLID WAY</b>	<b>NNW 1/4 - 1/2 (0.309 mi.)</b>	<b>R117</b>	<b>374</b>
<b>HOME OIL CO OF ANAHE</b> Facility Id: 30510020 Status: Refer: Other Agency	<b>1422 W BROADWAY</b>	<b>E 1/4 - 1/2 (0.457 mi.)</b>	<b>Z135</b>	<b>448</b>
<b>LINCO INDUSTRIES, IN</b> Facility Id: 60002426 Status: Inactive - Action Required	<b>528 S. CENTRAL PARK</b>	<b>ESE 1/4 - 1/2 (0.476 mi.)</b>	<b>AA143</b>	<b>546</b>
<b>TAORMINA FAMILY / CI</b> Facility Id: 60002105 Status: Inactive - Action Required	<b>903-925 W. LINCOLN A</b>	<b>ENE 1/2 - 1 (0.918 mi.)</b>	<b>AB151</b>	<b>655</b>
<b>ANAHEIM HIGH SCHOOL</b> Facility Id: 30820020 Status: No Further Action	<b>811 WEST LINCOLN AVE</b>	<b>ENE 1/2 - 1 (0.933 mi.)</b>	<b>AB152</b>	<b>658</b>
<b>Lower Elevation</b>	<b>Address</b>	<b>Direction / Distance</b>	<b>Map ID</b>	<b>Page</b>
DURAN COMPANY Facility Id: 30270003 Status: Refer: Other Agency	1773 WEST LINCOLN AV	NW 1/4 - 1/2 (0.378 mi.)	U124	389
<b>AEROSCIENTIFIC CORP</b> Facility Id: 71003492 Status: Refer: Local Agency	<b>223 N CRESCENT WAY</b>	<b>NW 1/2 - 1 (0.521 mi.)</b>	<b>146</b>	<b>606</b>
<b>HOBBS TRUCKING</b> Facility Id: 30820008 Status: No Further Action	<b>501 JULIANNA ST</b>	<b>NW 1/2 - 1 (0.647 mi.)</b>	<b>147</b>	<b>616</b>
<b>JOSTENS INC</b> Facility Id: 60002657 Status: Active	<b>305 N MULLER ST</b>	<b>NW 1/2 - 1 (0.681 mi.)</b>	<b>148</b>	<b>623</b>
<b>ANAHEIM JUNIOR HIGH</b> Facility Id: 30590005 Status: Inactive - Needs Evaluation	<b>CARL KARCHER WAY/LEM</b>	<b>NW 1/2 - 1 (0.722 mi.)</b>	<b>149</b>	<b>632</b>
<b>ANAWOOD CLEANERS</b> Facility Id: 30720011 Status: Refer: 1248 Local Agency	<b>1223 S EUCLID</b>	<b>S 1/2 - 1 (0.829 mi.)</b>	<b>150</b>	<b>635</b>

## EXECUTIVE SUMMARY

### **State and tribal leaking storage tank lists**

LUST: Leaking Underground Storage Tank (LUST) Sites included in GeoTracker. GeoTracker is the Water Boards data management system for sites that impact, or have the potential to impact, water quality in California, with emphasis on groundwater.

A review of the LUST list, as provided by EDR, has revealed that there are 40 LUST sites within approximately 0.5 miles of the target property.

<u>Equal/Higher Elevation</u>	<u>Address</u>	<u>Direction / Distance</u>	<u>Map ID</u>	<u>Page</u>
<b>CARWASH OF AMERICA</b> Database: LUST REG 8, Date of Government Version: 02/14/2005 Facility Status: Case Closed Global ID: T0605902329	<b>216</b>	<b>NW 0 - 1/8 (0.086 mi.)</b>	<b>C34</b>	<b>79</b>
<b>ANAHEIM AUTO WASH</b> Database: LUST, Date of Government Version: 06/08/2020 Status: Completed - Case Closed Global Id: T0605902329	<b>216 S EUCLID ST</b>	<b>NNW 0 - 1/8 (0.087 mi.)</b>	<b>C37</b>	<b>83</b>
<b>MILLS COLLISION CENT</b> Database: LUST REG 8, Date of Government Version: 02/14/2005 Database: LUST, Date of Government Version: 06/08/2020 Database: ORANGE CO. LUST, Date of Government Version: 05/01/2020 Status: Completed - Case Closed Facility Id: 90UT031 Facility Status: Case Closed Global Id: T0605901074 Global ID: T0605901074	<b>1600 W LINCOLN AVE</b>	<b>NE 1/8 - 1/4 (0.161 mi.)</b>	<b>F49</b>	<b>158</b>
<b>TEXACO SERVICE STATI</b> Database: LUST, Date of Government Version: 06/08/2020 Database: ORANGE CO. LUST, Date of Government Version: 05/01/2020 Status: Completed - Case Closed Facility Id: 89UT093 Global Id: T0605900959	<b>1680 W LINCOLN AVE</b>	<b>NNW 1/8 - 1/4 (0.164 mi.)</b>	<b>E53</b>	<b>179</b>
<b>HISHAM K SABEH</b> Database: LUST, Date of Government Version: 06/08/2020 Status: Completed - Case Closed Global Id: T0605902046	<b>101 S EUCLID</b>	<b>NNW 1/8 - 1/4 (0.184 mi.)</b>	<b>I66</b>	<b>225</b>
<b>MOBIL #18-GY7</b> Database: LUST REG 8, Date of Government Version: 02/14/2005 Facility Status: Remediation Plan Global ID: T0605902046	<b>101 EUCLID ST</b>	<b>NNW 1/8 - 1/4 (0.195 mi.)</b>	<b>I72</b>	<b>246</b>
<b>LA HABRA STUCCO</b> Database: LUST REG 8, Date of Government Version: 02/14/2005 Database: LUST, Date of Government Version: 06/08/2020 Status: Completed - Case Closed Facility Status: Leak being confirmed Global Id: T0605955516 Global ID: T0605955516	<b>1631 LINCOLN AVE. W.</b>	<b>NNE 1/8 - 1/4 (0.247 mi.)</b>	<b>K105</b>	<b>346</b>
<b>HARBOR PALLET CO</b> Database: LUST REG 8, Date of Government Version: 02/14/2005 Database: LUST, Date of Government Version: 06/08/2020 Status: Completed - Case Closed	<b>1516 EMBASSY</b>	<b>ENE 1/4 - 1/2 (0.282 mi.)</b>	<b>Q109</b>	<b>358</b>



## EXECUTIVE SUMMARY

Facility Status: Case Closed Global Id: T0605901164 Global ID: T0605901164 Global ID: T0605901981				
<b>HARBOR PALLET COMPAN</b>	<b>1516 W EMBASSY ST</b>	<b>ENE 1/4 - 1/2 (0.282 mi.)</b>	<b>Q110</b>	<b>362</b>
Database: LUST, Date of Government Version: 06/08/2020 Database: ORANGE CO. LUST, Date of Government Version: 05/01/2020 Status: Completed - Case Closed Facility Id: 90UT116 Global Id: T0605901981				
<b>GARCIA SITE</b>	<b>275 N MANCHESTER AVE</b>	<b>NNE 1/4 - 1/2 (0.282 mi.)</b>	<b>N111</b>	<b>366</b>
Database: ORANGE CO. LUST, Date of Government Version: 05/01/2020 Facility Id: 90UT188				
<b>GARCIA SITE</b>	<b>275 MANCHESTER</b>	<b>NNE 1/4 - 1/2 (0.282 mi.)</b>	<b>N112</b>	<b>366</b>
Database: LUST REG 8, Date of Government Version: 02/14/2005 Database: LUST, Date of Government Version: 06/08/2020 Status: Completed - Case Closed Facility Status: Case Closed Global Id: T0605901245 Global ID: T0605901245				
<b>EXXON SERVICE STATIO</b>	<b>260 EUCLID ST</b>	<b>NNW 1/4 - 1/2 (0.285 mi.)</b>	<b>S114</b>	<b>371</b>
Database: LUST REG 8, Date of Government Version: 02/14/2005 Facility Status: Case Closed Global ID: T0605901402				
<b>ARCO #1795</b>	<b>301 EUCLID ST</b>	<b>NNW 1/4 - 1/2 (0.317 mi.)</b>	<b>S120</b>	<b>384</b>
Database: LUST REG 8, Date of Government Version: 02/14/2005 Facility Status: Case Closed Global ID: T0605901686				
<b>ROBERTSHAW CONTROLS</b>	<b>333 EUCLID</b>	<b>NNW 1/4 - 1/2 (0.338 mi.)</b>	<b>S121</b>	<b>386</b>
Database: LUST REG 8, Date of Government Version: 02/14/2005 Database: LUST, Date of Government Version: 06/08/2020 Status: Completed - Case Closed Facility Status: Case Closed Global Id: T0605968412 Global ID: T0605968412				
<b>ROBERTSHAW CONTROLS</b>	<b>333 N EUCLID ST</b>	<b>NNW 1/4 - 1/2 (0.338 mi.)</b>	<b>S122</b>	<b>389</b>
Database: ORANGE CO. LUST, Date of Government Version: 05/01/2020 Facility Id: 85UT021				
<b>IMPORT AUTO FACILITY</b>	<b>101 N MANCHESTER AVE</b>	<b>ENE 1/4 - 1/2 (0.392 mi.)</b>	<b>V126</b>	<b>392</b>
Database: LUST REG 8, Date of Government Version: 02/14/2005 Database: LUST, Date of Government Version: 06/08/2020 Status: Completed - Case Closed Facility Status: Case Closed Global Id: T0605901805 Global ID: T0605901805				
<b>IMPORT AUTO SUPPLY</b>	<b>110 MANCHESTER AVE</b>	<b>ENE 1/4 - 1/2 (0.418 mi.)</b>	<b>V127</b>	<b>421</b>
Database: LUST REG 8, Date of Government Version: 02/14/2005 Facility Status: Case Closed Global ID: T0605901683				
<b>IMPORT AUTO SUPPLY</b>	<b>110 N MANCHESTER AVE</b>	<b>ENE 1/4 - 1/2 (0.423 mi.)</b>	<b>V128</b>	<b>423</b>
Database: LUST, Date of Government Version: 06/08/2020				

## EXECUTIVE SUMMARY

Status: Completed - Case Closed				
Global Id: T0605901683				
AL ROHRS AND SON, IN	1436 W. SANTA ANA ST	ESE 1/4 - 1/2 (0.446 mi.)	Y133	434
Database: LUST REG 8, Date of Government Version: 02/14/2005				
Facility Status: Preliminary site assessment underway				
Global ID: T0605951040				
<b>AL ROHRS SON</b>	<b>1436 W SANTA ANA ST</b>	<b>ESE 1/4 - 1/2 (0.446 mi.)</b>	<b>Y134</b>	<b>435</b>
Database: LUST, Date of Government Version: 06/08/2020				
Status: Completed - Case Closed				
Global Id: T0605902245				
<b>HOME OIL CO OF ANAHE</b>	<b>1422 W BROADWAY</b>	<b>E 1/4 - 1/2 (0.457 mi.)</b>	<b>Z135</b>	<b>448</b>
Database: LUST, Date of Government Version: 06/08/2020				
Status: Completed - Case Closed				
Global Id: T0605927641				
<b>HOME OIL COMPANY</b>	<b>1422 W. BROADWAY</b>	<b>E 1/4 - 1/2 (0.457 mi.)</b>	<b>Z136</b>	<b>467</b>
Database: LUST REG 8, Date of Government Version: 02/14/2005				
Facility Status: Remediation Plan				
Global ID: T0605927641				
<b>YUKI TRUCKING, INC.</b>	<b>549 W CENTRAL PARK A</b>	<b>ESE 1/4 - 1/2 (0.463 mi.)</b>	<b>AA137</b>	<b>470</b>
Database: LUST, Date of Government Version: 06/08/2020				
Status: Completed - Case Closed				
Global Id: T0605901267				
<b>YUKI TRUCKING INC</b>	<b>549 W CENTRAL PARK A</b>	<b>ESE 1/4 - 1/2 (0.463 mi.)</b>	<b>AA138</b>	<b>472</b>
Database: ORANGE CO. LUST, Date of Government Version: 05/01/2020				
Facility Id: 90UT228				
<b>LINCO INDUSTRIES</b>	<b>528 W CENTRAL PARK A</b>	<b>ESE 1/4 - 1/2 (0.464 mi.)</b>	<b>AA139</b>	<b>474</b>
Database: ORANGE CO. LUST, Date of Government Version: 05/01/2020				
Facility Id: 87UT044				
<b>GALAXY OIL</b>	<b>1406 BROADWAY</b>	<b>E 1/4 - 1/2 (0.465 mi.)</b>	<b>Z140</b>	<b>527</b>
Database: LUST REG 8, Date of Government Version: 02/14/2005				
Facility Status: Case Closed				
Global ID: T0605900129				
<b>GALAXY OIL</b>	<b>1406 W BROADWAY</b>	<b>E 1/4 - 1/2 (0.465 mi.)</b>	<b>Z141</b>	<b>529</b>
Database: LUST, Date of Government Version: 06/08/2020				
Database: ORANGE CO. LUST, Date of Government Version: 05/01/2020				
Status: Completed - Case Closed				
Facility Id: 86UT004				
Global Id: T0605900129				
<b>BUDS DELIVERY</b>	<b>528 CENTRAL PARK</b>	<b>ESE 1/4 - 1/2 (0.481 mi.)</b>	<b>AA144</b>	<b>601</b>
Database: LUST REG 8, Date of Government Version: 02/14/2005				
Database: LUST, Date of Government Version: 06/08/2020				
Status: Completed - Case Closed				
Facility Status: Case Closed				
Global Id: T0605900382				
Global ID: T0605900382				
<b>AL ROHRS AND SONS</b>	<b>1436</b>	<b>ESE 1/4 - 1/2 (0.489 mi.)</b>	<b>Y145</b>	<b>604</b>
Database: LUST REG 8, Date of Government Version: 02/14/2005				
Facility Status: Case Closed				
Global ID: T0605902245				
<b>Lower Elevation</b>	<b>Address</b>	<b>Direction / Distance</b>	<b>Map ID</b>	<b>Page</b>
<b>EXXON SERVICE STATIO</b>	<b>260 S EUCLID ST</b>	<b>WSW 0 - 1/8 (0.038 mi.)</b>	<b>B11</b>	<b>29</b>
Database: LUST, Date of Government Version: 06/08/2020				

## EXECUTIVE SUMMARY

Status: Completed - Case Closed				
Global Id: T0605901402				
<b>MOBIL OIL #18-G06</b>	<b>1680 W BROADWAY</b>	<b>SW 0 - 1/8 (0.049 mi.)</b>	<b>B15</b>	<b>43</b>
Database: ORANGE CO. LUST, Date of Government Version: 05/01/2020				
Facility Id: 88UT032				
<b>DEAN P RICHTER</b>	<b>1680 W BROADWAY</b>	<b>SW 0 - 1/8 (0.049 mi.)</b>	<b>B18</b>	<b>46</b>
Database: LUST, Date of Government Version: 06/08/2020				
Status: Completed - Case Closed				
Global Id: T0605900625				
<b>MOBIL #18-G06</b>	<b>1680 BROADWAY</b>	<b>SW 0 - 1/8 (0.049 mi.)</b>	<b>B21</b>	<b>54</b>
Database: LUST REG 8, Date of Government Version: 02/14/2005				
Facility Status: Remedial action (cleanup) Underway				
Global ID: T0605900625				
<b>ARCO # 1795</b>	<b>301 S EUCLID AVE</b>	<b>WSW 0 - 1/8 (0.067 mi.)</b>	<b>B28</b>	<b>64</b>
Database: LUST, Date of Government Version: 06/08/2020				
Status: Completed - Case Closed				
Global Id: T0605901686				
<b>ECONOMY RENTALS INC</b>	<b>1771 W LINCOLN AVE</b>	<b>NW 1/4 - 1/2 (0.310 mi.)</b>	<b>T118</b>	<b>379</b>
Database: LUST, Date of Government Version: 06/08/2020				
Status: Completed - Case Closed				
Global Id: T0605902332				
<b>FIRST STATE BANK PRO</b>	<b>1771 BROOKHURST ST</b>	<b>NW 1/4 - 1/2 (0.315 mi.)</b>	<b>T119</b>	<b>382</b>
Database: LUST REG 8, Date of Government Version: 02/14/2005				
Facility Status: Case Closed				
Global ID: T0605900429				
Global ID: T0605902332				
<b>U.S. SPRINT</b>	<b>1750 PENHALL WAY</b>	<b>NNW 1/4 - 1/2 (0.428 mi.)</b>	<b>W129</b>	<b>425</b>
Database: LUST REG 8, Date of Government Version: 02/14/2005				
Facility Status: Pollution Characterization				
Global ID: T0605900348				
<b>U.S. SPRINT</b>	<b>1750 W PENHALL WAY</b>	<b>NNW 1/4 - 1/2 (0.428 mi.)</b>	<b>W130</b>	<b>427</b>
Database: LUST, Date of Government Version: 06/08/2020				
Status: Completed - Case Closed				
Global Id: T0605900348				
<b>INTERNATIONAL TRADE</b>	<b>1831 W LINCOLN AVE</b>	<b>WNW 1/4 - 1/2 (0.430 mi.)</b>	<b>X131</b>	<b>430</b>
Database: ORANGE CO. LUST, Date of Government Version: 05/01/2020				
Facility Id: 88UT094				
<b>INTERNATIONAL TRADE</b>	<b>1831 LINCOLN</b>	<b>WNW 1/4 - 1/2 (0.430 mi.)</b>	<b>X132</b>	<b>431</b>
Database: LUST REG 8, Date of Government Version: 02/14/2005				
Database: LUST, Date of Government Version: 06/08/2020				
Status: Completed - Case Closed				
Facility Status: Case Closed				
Global Id: T0605900713				
Global ID: T0605900713				

## EXECUTIVE SUMMARY

CPS-SLIC: Cleanup Program Sites (CPS; also known as Site Cleanups [SC] and formerly known as Spills, Leaks, Investigations, and Cleanups [SLIC] sites) included in GeoTracker. GeoTracker is the Water Boards data management system for sites that impact, or have the potential to impact, water quality in California, with emphasis on groundwater.

A review of the CPS-SLIC list, as provided by EDR, has revealed that there is 1 CPS-SLIC site within approximately 0.5 miles of the target property.

<u>Equal/Higher Elevation</u>	<u>Address</u>	<u>Direction / Distance</u>	<u>Map ID</u>	<u>Page</u>
<b>AL ROHRS SON</b> Database: CPS-SLIC, Date of Government Version: 06/08/2020 Facility Status: Completed - Case Closed Global Id: T0605951040	<b>1436 W SANTA ANA ST</b>	<b>ESE 1/4 - 1/2 (0.446 mi.)</b>	<b>Y134</b>	<b>435</b>

### **State and tribal registered storage tank lists**

UST: The Underground Storage Tank database contains registered USTs. USTs are regulated under Subtitle I of the Resource Conservation and Recovery Act (RCRA). The data come from the State Water Resources Control Board's Hazardous Substance Storage Container Database.

A review of the UST list, as provided by EDR, has revealed that there are 10 UST sites within approximately 0.25 miles of the target property.

<u>Equal/Higher Elevation</u>	<u>Address</u>	<u>Direction / Distance</u>	<u>Map ID</u>	<u>Page</u>
<b>BEACON BAY AUTO WASH</b> Database: UST, Date of Government Version: 06/08/2020 Facility Id: 4494	<b>216 S EUCLID ST</b>	<b>NNW 0 - 1/8 (0.087 mi.)</b>	<b>C35</b>	<b>80</b>
<b>MILLS FORD COMPANY</b> Database: UST, Date of Government Version: 06/08/2020 Facility Id: 1923	<b>1600 W LINCOLN AVE</b>	<b>NE 1/8 - 1/4 (0.161 mi.)</b>	<b>F48</b>	<b>158</b>
<b>LA HABRA PRODUCTS</b> Database: UST, Date of Government Version: 06/08/2020 Facility Id: 10065	<b>240 S LOARA ST</b>	<b>ENE 1/8 - 1/4 (0.161 mi.)</b>	<b>D52</b>	<b>179</b>
<b>AAMCO TRANSMISSIONS</b> Database: UST, Date of Government Version: 06/08/2020 Facility Id: 3531	<b>1644 W LINCOLN AVE</b>	<b>N 1/8 - 1/4 (0.165 mi.)</b>	<b>E56</b>	<b>191</b>
<b>LA HABRA STUCCO</b> Database: UST, Date of Government Version: 06/08/2020 Facility Id: 6805	<b>1631 W LINCOLN AVE.</b>	<b>NNE 1/8 - 1/4 (0.199 mi.)</b>	<b>H80</b>	<b>271</b>
<b>GENERAL VAN &amp; STORAG</b> Database: UST, Date of Government Version: 06/08/2020 Facility Id: 7443	<b>1565 W MABLE ST</b>	<b>ENE 1/8 - 1/4 (0.237 mi.)</b>	<b>L94</b>	<b>304</b>

<u>Lower Elevation</u>	<u>Address</u>	<u>Direction / Distance</u>	<u>Map ID</u>	<u>Page</u>
<b>TMB OIL CO INC #1</b> Database: UST, Date of Government Version: 06/08/2020 Facility Id: 30-011-000275 Facility Id: 5078	<b>260 S EUCLID ST</b>	<b>WSW 0 - 1/8 (0.038 mi.)</b>	<b>B12</b>	<b>33</b>
<b>MOBIL- STATION- (18-</b> Database: UST, Date of Government Version: 06/08/2020	<b>1680 W BROADWAY</b>	<b>SW 0 - 1/8 (0.049 mi.)</b>	<b>B20</b>	<b>54</b>

## EXECUTIVE SUMMARY

Facility Id: 1274				
BROADWAY RETAIL, INC	1680 W BROADWAY	SW 0 - 1/8 (0.049 mi.)	B22	56
Database: UST, Date of Government Version: 06/08/2020				
Facility Id: 30-011-000111				
SMOG PROS (ARCO #179				
	301 S EUCLID ST	WSW 0 - 1/8 (0.067 mi.)	B30	72
Database: UST, Date of Government Version: 06/08/2020				
Facility Id: 4474				

AST: A listing of aboveground storage tank petroleum storage tank locations.

A review of the AST list, as provided by EDR, has revealed that there is 1 AST site within approximately 0.25 miles of the target property.

<u>Equal/Higher Elevation</u>	<u>Address</u>	<u>Direction / Distance</u>	<u>Map ID</u>	<u>Page</u>
<b>MILLS COLLISION CENT</b>	<b>1600 W LINCOLN AVE</b>	<b>NE 1/8 - 1/4 (0.161 mi.)</b>	<b>F49</b>	<b>158</b>
Database: AST, Date of Government Version: 07/06/2016				

### ***State and tribal voluntary cleanup sites***

VCP: Contains low threat level properties with either confirmed or unconfirmed releases and the project proponents have request that DTSC oversee investigation and/or cleanup activities and have agreed to provide coverage for DTSC's costs.

A review of the VCP list, as provided by EDR, and dated 04/27/2020 has revealed that there are 3 VCP sites within approximately 0.5 miles of the target property.

<u>Equal/Higher Elevation</u>	<u>Address</u>	<u>Direction / Distance</u>	<u>Map ID</u>	<u>Page</u>
<b>WEST LINCOLN ASSEMBL</b>	<b>1631 AND 1699 WEST L</b>	<b>NNW 1/8 - 1/4 (0.196 mi.)</b>	<b>I74</b>	<b>251</b>
Status: Active				
Facility Id: 60002802				
<b>VACANT ANAHEIM LOT</b>	<b>1701 WEST LINCOLN BO</b>	<b>NNW 1/8 - 1/4 (0.197 mi.)</b>	<b>I78</b>	<b>266</b>
Status: Active				
Facility Id: 60002720				
<b>TOWER PARK INDUSTRIA</b>	<b>313-353 EUCLID WAY</b>	<b>NNW 1/4 - 1/2 (0.309 mi.)</b>	<b>R117</b>	<b>374</b>
Status: Active				
Facility Id: 60000725				

### **ADDITIONAL ENVIRONMENTAL RECORDS**

#### ***Local Brownfield lists***

US BROWNFIELDS: The EPA's listing of Brownfields properties from the Cleanups in My Community program, which provides information on Brownfields properties for which information is reported back to EPA, as well as areas served by Brownfields grant programs.

A review of the US BROWNFIELDS list, as provided by EDR, and dated 06/01/2020 has revealed that there

## EXECUTIVE SUMMARY

is 1 US BROWNFIELDS site within approximately 0.5 miles of the target property.

<u>Equal/Higher Elevation</u>	<u>Address</u>	<u>Direction / Distance</u>	<u>Map ID</u>	<u>Page</u>
ROSS PARK EXPANSION ACRES property ID: 78529 Cleanup Completion Date: -	318 HESSEL STREET	E 1/4 - 1/2 (0.471 mi.)	Y142	536

### **Local Lists of Hazardous waste / Contaminated Sites**

CERS HAZ WASTE: List of sites in the California Environmental Protection Agency (CalEPA) Regulated Site Portal which fall under the Hazardous Chemical Management, Hazardous Waste Onsite Treatment, Household Hazardous Waste Collection, Hazardous Waste Generator, and RCRA LQ HW Generator programs.

A review of the CERS HAZ WASTE list, as provided by EDR, and dated 04/20/2020 has revealed that there are 14 CERS HAZ WASTE sites within approximately 0.25 miles of the target property.

<u>Equal/Higher Elevation</u>	<u>Address</u>	<u>Direction / Distance</u>	<u>Map ID</u>	<u>Page</u>
<i>MILLS COLLISION CENT</i>	<i>1600 W LINCOLN AVE</i>	<i>NE 1/8 - 1/4 (0.161 mi.)</i>	<i>F49</i>	<i>158</i>
<i>FAIRMONT PRIVATE SCH</i>	<i>1595 W BROADWAY</i>	<i>ESE 1/8 - 1/4 (0.161 mi.)</i>	<i>G51</i>	<i>175</i>
<i>ARC AUTO REPAIR LTD</i>	<i>1648 W LINCOLN AVE</i>	<i>N 1/8 - 1/4 (0.165 mi.)</i>	<i>E55</i>	<i>183</i>
<i>LUIS AUTO REPAIR AND</i>	<i>1640 W LINCOLN AVE</i>	<i>NNE 1/8 - 1/4 (0.167 mi.)</i>	<i>H59</i>	<i>197</i>
CVS PHARMACY #17478	101 S EUCLID ST STE	NNW 1/8 - 1/4 (0.184 mi.)	I65	223
<i>HISHAM K SABEH</i>	<i>101 S EUCLID</i>	<i>NNW 1/8 - 1/4 (0.184 mi.)</i>	<i>I66</i>	<i>225</i>
<i>JR'S WHEELS &amp; TIRES</i>	<i>1695 W LINCOLN AVE</i>	<i>NNW 1/8 - 1/4 (0.196 mi.)</i>	<i>E76</i>	<i>258</i>
<i>PACIFIC WESTLINE INC</i>	<i>1544 W EMBASSY ST</i>	<i>ENE 1/8 - 1/4 (0.234 mi.)</i>	<i>J90</i>	<i>297</i>
<i>DISCOUNT AUTO REPAIR</i>	<i>1609 W LINCOLN AVE</i>	<i>NE 1/8 - 1/4 (0.243 mi.)</i>	<i>N100</i>	<i>318</i>
<u>Lower Elevation</u>	<u>Address</u>	<u>Direction / Distance</u>	<u>Map ID</u>	<u>Page</u>
<i>TMB OIL CO INC #1</i>	<i>260 S EUCLID ST</i>	<i>WSW 0 - 1/8 (0.038 mi.)</i>	<i>B7</i>	<i>14</i>
<i>BROADWAY RETAIL, INC</i>	<i>1680 W BROADWAY</i>	<i>SW 0 - 1/8 (0.049 mi.)</i>	<i>B14</i>	<i>35</i>
<i>ALDI #28</i>	<i>275 S EUCLID ST</i>	<i>W 0 - 1/8 (0.067 mi.)</i>	<i>B24</i>	<i>56</i>
<i>A &amp; C AUTO REPAIR</i>	<i>305 S EUCLID ST</i>	<i>WSW 0 - 1/8 (0.068 mi.)</i>	<i>B33</i>	<i>75</i>
<i>SHERWIN WILLIAMS #86</i>	<i>517 S EUCLID ST</i>	<i>SSW 1/8 - 1/4 (0.245 mi.)</i>	<i>O101</i>	<i>324</i>

### **Local Lists of Registered Storage Tanks**

SWEEPS UST: Statewide Environmental Evaluation and Planning System. This underground storage tank listing was updated and maintained by a company contacted by the SWRCB in the early 1990's. The listing is no longer updated or maintained. The local agency is the contact for more information on a site on the SWEEPS list.

A review of the SWEEPS UST list, as provided by EDR, and dated 06/01/1994 has revealed that there are 9 SWEEPS UST sites within approximately 0.25 miles of the target property.

<u>Equal/Higher Elevation</u>	<u>Address</u>	<u>Direction / Distance</u>	<u>Map ID</u>	<u>Page</u>
<i>ANAHEIM AUTO WASH</i> Status: A Tank Status: A Comp Number: 4494	<i>216 S EUCLID ST</i>	<i>NNW 0 - 1/8 (0.087 mi.)</i>	<i>C36</i>	<i>80</i>
<i>QUICK START</i>	<i>235 S LOARA ST</i>	<i>ENE 1/8 - 1/4 (0.136 mi.)</i>	<i>D43</i>	<i>148</i>

## EXECUTIVE SUMMARY

Status: A Tank Status: A Comp Number: 10581				
<b>MOBIL STATION (18-GY)</b>	<b>101 S EUCLID ST</b>	<b>NNW 1/8 - 1/4 (0.184 mi.)</b>	<b>I67</b>	<b>231</b>
Status: A Tank Status: A Comp Number: 2398				
LA HABRA STUCCO	1631 W LINCOLN AVE	NNE 1/8 - 1/4 (0.199 mi.)	H82	277
Status: A Tank Status: A Comp Number: 4509				
<b>GENERAL VAN &amp; STORAG</b>	<b>1565 W MABLE ST</b>	<b>ENE 1/8 - 1/4 (0.237 mi.)</b>	<b>L94</b>	<b>304</b>
Status: A Tank Status: A Comp Number: 7443				
<b>Lower Elevation</b>	<b>Address</b>	<b>Direction / Distance</b>	<b>Map ID</b>	<b>Page</b>
<b>EXXON #7-7727</b>	<b>260 S EUCLID ST</b>	<b>WSW 0 - 1/8 (0.038 mi.)</b>	<b>B9</b>	<b>27</b>
Comp Number: 5078				
<b>MOBIL STATION (18-GO)</b>	<b>1680 W BROADWAY</b>	<b>SW 0 - 1/8 (0.049 mi.)</b>	<b>B13</b>	<b>33</b>
Status: A Tank Status: A Comp Number: 3555				
<b>ARCO # 1795</b>	<b>301 S EUCLID AVE</b>	<b>WSW 0 - 1/8 (0.067 mi.)</b>	<b>B28</b>	<b>64</b>
Status: A Tank Status: A Comp Number: 4474				
<b>ANAHEIM CHEVROLET</b>	<b>215 S EUCLID ST</b>	<b>NW 0 - 1/8 (0.096 mi.)</b>	<b>C40</b>	<b>90</b>
Comp Number: 3467				

HIST UST: Historical UST Registered Database.

A review of the HIST UST list, as provided by EDR, and dated 10/15/1990 has revealed that there are 18 HIST UST sites within approximately 0.25 miles of the target property.

<b>Equal/Higher Elevation</b>	<b>Address</b>	<b>Direction / Distance</b>	<b>Map ID</b>	<b>Page</b>
<b>ANAHEIM AUTO WASH</b>	<b>216 S EUCLID ST</b>	<b>NNW 0 - 1/8 (0.087 mi.)</b>	<b>C37</b>	<b>83</b>
Facility Id: 00000043008				
ANAHEIM AUTO WASH	216 SOUTH EUCLID AVE	NNW 0 - 1/8 (0.087 mi.)	C38	86
MILLS FORD	1600 W LINCOLN AVE	NE 1/8 - 1/4 (0.161 mi.)	F45	152
Facility Id: 00000038575				
<b>MILLS COLLISION CENT</b>	<b>1600 W LINCOLN AVE</b>	<b>NE 1/8 - 1/4 (0.161 mi.)</b>	<b>F49</b>	<b>158</b>
<b>TEXACO SERVICE STATI</b>	<b>1680 W LINCOLN AVE</b>	<b>NNW 1/8 - 1/4 (0.164 mi.)</b>	<b>E53</b>	<b>179</b>
Facility Id: 00000008758				
ARMOUR OIL COMPANY	1680 W LINCOLN BLVD	NNW 1/8 - 1/4 (0.164 mi.)	E54	183
<b>AAMCO TRANSMISSIONS</b>	<b>1644 W LINCOLN AVE</b>	<b>N 1/8 - 1/4 (0.165 mi.)</b>	<b>E56</b>	<b>191</b>
Facility Id: 00000056604				
<b>HISHAM K SABEH</b>	<b>101 S EUCLID</b>	<b>NNW 1/8 - 1/4 (0.184 mi.)</b>	<b>I66</b>	<b>225</b>

## EXECUTIVE SUMMARY

Facility Id: 00000039294				
LAHABRA PRODUCTS INC Facility Id: 00000013181	1631 W LINCOLN AVE	NNE 1/8 - 1/4 (0.199 mi.)	H79	271
GENERAL VAN & STORAGE Facility Id: 00000067528	1565 W MABLE ST	ENE 1/8 - 1/4 (0.237 mi.)	L93	304
GENERAL VAN AND STORAGE ANAHEIM TOC ANH ANAHEIM TOC "ANH" Facility Id: 00000059608	1565 WEST MABLE 205 NORTH LOARA AVE 205 N LOARA ST	ENE 1/8 - 1/4 (0.237 mi.) NE 1/8 - 1/4 (0.246 mi.) NE 1/8 - 1/4 (0.246 mi.)	L95 N103 N104	305 345 346

<u>Lower Elevation</u>	<u>Address</u>	<u>Direction / Distance</u>	<u>Map ID</u>	<u>Page</u>
<b>EXXON SERVICE STATION</b> Facility Id: 00000024013	<b>260 S EUCLID ST</b>	<b>WSW 0 - 1/8 (0.038 mi.)</b>	<b>B11</b>	<b>29</b>
<b>DEAN P RICHTER</b> Facility Id: 00000039157	<b>1680 W BROADWAY</b>	<b>SW 0 - 1/8 (0.049 mi.)</b>	<b>B18</b>	<b>46</b>
<b>ARCO # 1795</b> GARO MANUELIAN Facility Id: 00000026630	<b>301 S EUCLID AVE</b> 301 S EUCLID ST	<b>WSW 0 - 1/8 (0.067 mi.)</b> WSW 0 - 1/8 (0.067 mi.)	<b>B28</b> B29	<b>64</b> 71
WOODY CHEVROLET INC Facility Id: 00000064285	215 S EUCLID	NW 0 - 1/8 (0.096 mi.)	C41	147

CA FID UST: The Facility Inventory Database contains active and inactive underground storage tank locations. The source is the State Water Resource Control Board.

A review of the CA FID UST list, as provided by EDR, and dated 10/31/1994 has revealed that there are 9 CA FID UST sites within approximately 0.25 miles of the target property.

<u>Equal/Higher Elevation</u>	<u>Address</u>	<u>Direction / Distance</u>	<u>Map ID</u>	<u>Page</u>
<b>ANAHEIM AUTO WASH</b> Facility Id: 30017723 Status: A	<b>216 S EUCLID ST</b>	<b>NNW 0 - 1/8 (0.087 mi.)</b>	<b>C36</b>	<b>80</b>
<b>QUICK START</b> Facility Id: 30013431 Status: A	<b>235 S LOARA ST</b>	<b>ENE 1/8 - 1/4 (0.136 mi.)</b>	<b>D43</b>	<b>148</b>
<b>MOBIL STATION (18-GY)</b> Facility Id: 30001753 Status: A	<b>101 S EUCLID ST</b>	<b>NNW 1/8 - 1/4 (0.184 mi.)</b>	<b>I67</b>	<b>231</b>
<b>LA HABRA PRODUCTS INC</b> Facility Id: 30017724 Status: A	<b>1631 W LINCOLN AVE</b>	<b>NNE 1/8 - 1/4 (0.199 mi.)</b>	<b>H81</b>	<b>273</b>
GENERAL VAN & STORAGE Facility Id: 30007941 Status: A	1565 W MABLE ST	ENE 1/8 - 1/4 (0.237 mi.)	L92	303

<u>Lower Elevation</u>	<u>Address</u>	<u>Direction / Distance</u>	<u>Map ID</u>	<u>Page</u>
<b>EXXON #7-7727</b> Facility Id: 30001173	<b>260 S EUCLID ST</b>	<b>WSW 0 - 1/8 (0.038 mi.)</b>	<b>B9</b>	<b>27</b>



## EXECUTIVE SUMMARY

Status: A

<b>MOBIL STATION (18-GO)</b> Facility Id: 30000757 Status: A	<b>1680 W BROADWAY</b>	<b>SW 0 - 1/8 (0.049 mi.)</b>	<b>B13</b>	<b>33</b>
<b>ARCO # 1795</b> Facility Id: 30004349 Status: A	<b>301 S EUCLID AVE</b>	<b>WSW 0 - 1/8 (0.067 mi.)</b>	<b>B28</b>	<b>64</b>
<b>ANAHEIM CHEVROLET</b> Facility Id: 30007331 Status: I	<b>215 S EUCLID ST</b>	<b>NW 0 - 1/8 (0.096 mi.)</b>	<b>C40</b>	<b>90</b>

CERS TANKS: List of sites in the California Environmental Protection Agency (CalEPA) Regulated Site Portal which fall under the Aboveground Petroleum Storage and Underground Storage Tank regulatory programs.

A review of the CERS TANKS list, as provided by EDR, and dated 04/20/2020 has revealed that there are 2 CERS TANKS sites within approximately 0.25 miles of the target property.

<u>Lower Elevation</u>	<u>Address</u>	<u>Direction / Distance</u>	<u>Map ID</u>	<u>Page</u>
<b>TMB OIL CO INC #1</b>	<b>260 S EUCLID ST</b>	<b>WSW 0 - 1/8 (0.038 mi.)</b>	<b>B7</b>	<b>14</b>
<b>BROADWAY RETAIL, INC</b>	<b>1680 W BROADWAY</b>	<b>SW 0 - 1/8 (0.049 mi.)</b>	<b>B14</b>	<b>35</b>

### **Other Ascertainable Records**

RCRA NonGen / NLR: RCRAInfo is EPA's comprehensive information system, providing access to data supporting the Resource Conservation and Recovery Act (RCRA) of 1976 and the Hazardous and Solid Waste Amendments (HSWA) of 1984. The database includes selective information on sites which generate, transport, store, treat and/or dispose of hazardous waste as defined by the Resource Conservation and Recovery Act (RCRA). Non-Generators do not presently generate hazardous waste.

A review of the RCRA NonGen / NLR list, as provided by EDR, and dated 06/15/2020 has revealed that there are 22 RCRA NonGen / NLR sites within approximately 0.25 miles of the target property.

<u>Equal/Higher Elevation</u>	<u>Address</u>	<u>Direction / Distance</u>	<u>Map ID</u>	<u>Page</u>
ADEL ELKHAIB EPA ID:: CAC003033275	1672 W LINCOLN AVE	N 1/8 - 1/4 (0.161 mi.)	E44	149
RV SERVICE SOLUTIONS EPA ID:: CAL000440313	1600 W LINCOLN	NE 1/8 - 1/4 (0.161 mi.)	F46	153
RV SERVICE SOLUTIONS EPA ID:: CAC002994541	1600 W LINCOLN AVE	NE 1/8 - 1/4 (0.161 mi.)	F47	156
FAIRMONT PRIVATE SCH EPA ID:: CAL000034545	1595 W BROADWAY	ESE 1/8 - 1/4 (0.161 mi.)	G50	173
GUILLERMO LINARES26- EPA ID:: CAC003054944	1644 WEST LINCOLN AV	N 1/8 - 1/4 (0.165 mi.)	E57	192
DIANA AUTO REPAIR LL EPA ID:: CAL000414706	1640 W LINCOLN AVE	NNE 1/8 - 1/4 (0.167 mi.)	H60	208
VACANT LOT AT LAURA EPA ID:: CAP000153858	1699 LINCOLN AVE	NNW 1/8 - 1/4 (0.196 mi.)	I75	256
JJTS INC DBA JRS WHE	1695 W LINCOLN AVE	NNW 1/8 - 1/4 (0.196 mi.)	E77	264

## EXECUTIVE SUMMARY

EPA ID:: CAL000445051				
GEARED FOR SPEED	118 S LOARA ST	NE 1/8 - 1/4 (0.202 mi.)	F83	278
EPA ID:: CAL000417174				
<b>RAYCO AUTO CENTERS</b>	<b>1687 W LINCOLN</b>	<b>N 1/8 - 1/4 (0.208 mi.)</b>	<b>E85</b>	<b>283</b>
EPA ID:: CAD983586934				
CITY OF ANAHEIM	1621 W LINCOLN AVE	NNE 1/8 - 1/4 (0.226 mi.)	K87	290
NOEL GURAN	1555 W ELM AVE	ESE 1/8 - 1/4 (0.233 mi.)	89	295
EPA ID:: CAC003059871				
JV AUTO REPAIR INC	1609 W LINCOLN AVE	NE 1/8 - 1/4 (0.243 mi.)	N99	316
EPA ID:: CAL000335837				

<u>Lower Elevation</u>	<u>Address</u>	<u>Direction / Distance</u>	<u>Map ID</u>	<u>Page</u>
TMB OIL CO INC #1	260 S EUCLID ST	WSW 0 - 1/8 (0.038 mi.)	B8	25
EPA ID:: CAL000283152				
BROADWAY RETAIL IN D	1680 W BROADWAY	SW 0 - 1/8 (0.049 mi.)	B16	43
EPA ID:: CAL000442767				
ALDI INC DBA ALDI #2	275 S EUCLID ST	W 0 - 1/8 (0.067 mi.)	B25	60
EPA ID:: CAL000408676				
A AND C AUTO REPAIR	305 S EUCLID ST	WSW 0 - 1/8 (0.068 mi.)	B32	73
EPA ID:: CAL000391853				
ISAAC AND RENEE PEDR	443 SOUTH ARDEN STRE	SSE 1/8 - 1/4 (0.176 mi.)	61	210
EPA ID:: CAC002996885				
BENJAMIN PI DDS	439 S EUCLID ST	SSW 1/8 - 1/4 (0.180 mi.)	62	212
EPA ID:: CAL000172425				
CASEY BROOKMAN	309 S FANN ST.	WSW 1/8 - 1/4 (0.182 mi.)	63	215
EPA ID:: CAC002974198				
TERRANCE LAO	429 S FANN ST	SW 1/8 - 1/4 (0.233 mi.)	88	293
EPA ID:: CAC002996957				
SHERWIN WILLIAMS #86	517 S EUCLID ST	SSW 1/8 - 1/4 (0.245 mi.)	O102	343
EPA ID:: CAL000399897				

Cortese: The sites for the list are designated by the State Water Resource Control Board (LUST), the Integrated Waste Board (SWF/LS), and the Department of Toxic Substances Control (Cal-Sites).

A review of the Cortese list, as provided by EDR, and dated 06/22/2020 has revealed that there are 22 Cortese sites within approximately 0.5 miles of the target property.

<u>Equal/Higher Elevation</u>	<u>Address</u>	<u>Direction / Distance</u>	<u>Map ID</u>	<u>Page</u>
<b>ANAHEIM AUTO WASH</b>	<b>216 S EUCLID ST</b>	<b>NNW 0 - 1/8 (0.087 mi.)</b>	<b>C37</b>	<b>83</b>
Cleanup Status: COMPLETED - CASE CLOSED				
<b>MILLS COLLISION CENT</b>	<b>1600 W LINCOLN AVE</b>	<b>NE 1/8 - 1/4 (0.161 mi.)</b>	<b>F49</b>	<b>158</b>
Cleanup Status: COMPLETED - CASE CLOSED				
<b>TEXACO SERVICE STATI</b>	<b>1680 W LINCOLN AVE</b>	<b>NNW 1/8 - 1/4 (0.164 mi.)</b>	<b>E53</b>	<b>179</b>
Cleanup Status: COMPLETED - CASE CLOSED				
<b>HISHAM K SABEH</b>	<b>101 S EUCLID</b>	<b>NNW 1/8 - 1/4 (0.184 mi.)</b>	<b>I66</b>	<b>225</b>
Cleanup Status: COMPLETED - CASE CLOSED				
<b>AFTER 5 TUX SHOPS</b>	<b>1683 W LINCOLN</b>	<b>N 1/8 - 1/4 (0.191 mi.)</b>	<b>E70</b>	<b>240</b>

## EXECUTIVE SUMMARY

Envirostor Id: 60002994  
Cleanup Status: ACTIVE

<b>LA HABRA STUCCO</b>	<b>1631 LINCOLN AVE. W.</b>	<b>NNE 1/8 - 1/4 (0.247 mi.)</b>	<b>K105</b>	<b>346</b>
Cleanup Status: COMPLETED - CASE CLOSED				
<b>HARBOR PALLET CO</b>	<b>1516 EMBASSY</b>	<b>ENE 1/4 - 1/2 (0.282 mi.)</b>	<b>Q109</b>	<b>358</b>
Cleanup Status: COMPLETED - CASE CLOSED				
<b>HARBOR PALLET COMPAN</b>	<b>1516 W EMBASSY ST</b>	<b>ENE 1/4 - 1/2 (0.282 mi.)</b>	<b>Q110</b>	<b>362</b>
Cleanup Status: COMPLETED - CASE CLOSED				
<b>GARCIA SITE</b>	<b>275 MANCHESTER</b>	<b>NNE 1/4 - 1/2 (0.282 mi.)</b>	<b>N112</b>	<b>366</b>
Cleanup Status: COMPLETED - CASE CLOSED				
<b>ROBERTSHAW CONTROLS</b>	<b>333 EUCLID</b>	<b>NNW 1/4 - 1/2 (0.338 mi.)</b>	<b>S121</b>	<b>386</b>
Cleanup Status: COMPLETED - CASE CLOSED				
<b>IMPORT AUTO FACILITY</b>	<b>101 N MANCHESTER AVE</b>	<b>ENE 1/4 - 1/2 (0.392 mi.)</b>	<b>V126</b>	<b>392</b>
Cleanup Status: COMPLETED - CASE CLOSED				
<b>IMPORT AUTO SUPPLY</b>	<b>110 N MANCHESTER AVE</b>	<b>ENE 1/4 - 1/2 (0.423 mi.)</b>	<b>V128</b>	<b>423</b>
Cleanup Status: COMPLETED - CASE CLOSED				
<b>AL ROHRS SON</b>	<b>1436 W SANTA ANA ST</b>	<b>ESE 1/4 - 1/2 (0.446 mi.)</b>	<b>Y134</b>	<b>435</b>
Cleanup Status: COMPLETED - CASE CLOSED				
<b>HOME OIL COMPANY</b>	<b>1422 W. BROADWAY</b>	<b>E 1/4 - 1/2 (0.457 mi.)</b>	<b>Z136</b>	<b>467</b>
Cleanup Status: COMPLETED - CASE CLOSED				
<b>GALAXY OIL</b>	<b>1406 W BROADWAY</b>	<b>E 1/4 - 1/2 (0.465 mi.)</b>	<b>Z141</b>	<b>529</b>
Cleanup Status: COMPLETED - CASE CLOSED				
<b>BUDS DELIVERY</b>	<b>528 CENTRAL PARK</b>	<b>ESE 1/4 - 1/2 (0.481 mi.)</b>	<b>AA144</b>	<b>601</b>
Cleanup Status: COMPLETED - CASE CLOSED				
<b>Lower Elevation</b>	<b>Address</b>	<b>Direction / Distance</b>	<b>Map ID</b>	<b>Page</b>
<b>EXXON SERVICE STATIO</b>	<b>260 S EUCLID ST</b>	<b>WSW 0 - 1/8 (0.038 mi.)</b>	<b>B11</b>	<b>29</b>
Cleanup Status: COMPLETED - CASE CLOSED				
<b>DEAN P RICHTER</b>	<b>1680 W BROADWAY</b>	<b>SW 0 - 1/8 (0.049 mi.)</b>	<b>B18</b>	<b>46</b>
Cleanup Status: COMPLETED - CASE CLOSED				
<b>ARCO # 1795</b>	<b>301 S EUCLID AVE</b>	<b>WSW 0 - 1/8 (0.067 mi.)</b>	<b>B28</b>	<b>64</b>
Cleanup Status: COMPLETED - CASE CLOSED				
<b>ECONOMY RENTALS INC</b>	<b>1771 W LINCOLN AVE</b>	<b>NW 1/4 - 1/2 (0.310 mi.)</b>	<b>T118</b>	<b>379</b>
Cleanup Status: COMPLETED - CASE CLOSED				
<b>U.S. SPRINT</b>	<b>1750 W PENHALL WAY</b>	<b>NNW 1/4 - 1/2 (0.428 mi.)</b>	<b>W130</b>	<b>427</b>
Cleanup Status: COMPLETED - CASE CLOSED				
<b>INTERNATIONAL TRADE</b>	<b>1831 LINCOLN</b>	<b>WNW 1/4 - 1/2 (0.430 mi.)</b>	<b>X132</b>	<b>431</b>
Cleanup Status: COMPLETED - CASE CLOSED				

DRYCLEANERS: A list of drycleaner related facilities that have EPA ID numbers. These are facilities with certain SIC codes: power laundries, family and commercial; garment pressing and cleaners' agents; linen supply; coin-operated laundries and cleaning; drycleaning plants except rugs; carpet and upholstery cleaning; industrial launderers; laundry and garment services.

A review of the DRYCLEANERS list, as provided by EDR, has revealed that there are 2 DRYCLEANERS sites

## EXECUTIVE SUMMARY

within approximately 0.25 miles of the target property.

<u>Equal/Higher Elevation</u>	<u>Address</u>	<u>Direction / Distance</u>	<u>Map ID</u>	<u>Page</u>
AFTER FIVE TUX SHOP Database: DRYCLEAN SOUTH COAST, Date of Government Version: 08/19/2020	1683 W LINCOLN	N 1/8 - 1/4 (0.191 mi.)	E71	245

<u>Lower Elevation</u>	<u>Address</u>	<u>Direction / Distance</u>	<u>Map ID</u>	<u>Page</u>
DAISY CLEANERS, L. C Database: DRYCLEAN SOUTH COAST, Date of Government Version: 08/19/2020	277 S EUCLID ST	W 0 - 1/8 (0.067 mi.)	B26	63

HIST CORTESE: The sites for the list are designated by the State Water Resource Control Board [LUST], the Integrated Waste Board [SWF/LS], and the Department of Toxic Substances Control [CALSTITES]. This listing is no longer updated by the state agency.

A review of the HIST CORTESE list, as provided by EDR, and dated 04/01/2001 has revealed that there are 16 HIST CORTESE sites within approximately 0.5 miles of the target property.

<u>Equal/Higher Elevation</u>	<u>Address</u>	<u>Direction / Distance</u>	<u>Map ID</u>	<u>Page</u>
<b>CARWASH OF AMERICA</b> Reg Id: 083003567T	216	NW 0 - 1/8 (0.086 mi.)	C34	79
<b>MILLS COLLISION CENT</b> Reg Id: 083001421T	1600 W LINCOLN AVE	NE 1/8 - 1/4 (0.161 mi.)	F49	158
<b>RUST LICK INCORPORAT</b> Reg Id: 30280411	303 NORTH MANCHESTER	NNE 1/4 - 1/2 (0.278 mi.)	P107	355
<b>HARBOR PALLET CO</b> Reg Id: 083001524T Reg Id: 083002891T	1516 EMBASSY	ENE 1/4 - 1/2 (0.282 mi.)	Q109	358
<b>GARCIA SITE</b> Reg Id: 083001637T	275 MANCHESTER	NNE 1/4 - 1/2 (0.282 mi.)	N112	366
<b>IMPORT AUTO FACILITY</b> Reg Id: 083002574T	101 N MANCHESTER AVE	ENE 1/4 - 1/2 (0.392 mi.)	V126	392
<b>IMPORT AUTO SUPPLY</b> Reg Id: 083002309T	110 MANCHESTER AVE	ENE 1/4 - 1/2 (0.418 mi.)	V127	421
<b>YUKI TRUCKING, INC.</b> Reg Id: 083001681T	549 W CENTRAL PARK A	ESE 1/4 - 1/2 (0.463 mi.)	AA137	470
<b>GALAXY OIL</b> Reg Id: 083000169T	1406 BROADWAY	E 1/4 - 1/2 (0.465 mi.)	Z140	527
<b>BUDS DELIVERY</b> Reg Id: 083000476T	528 CENTRAL PARK	ESE 1/4 - 1/2 (0.481 mi.)	AA144	601
<b>AL ROHRS AND SONS</b> Reg Id: 083003368T	1436	ESE 1/4 - 1/2 (0.489 mi.)	Y145	604

<u>Lower Elevation</u>	<u>Address</u>	<u>Direction / Distance</u>	<u>Map ID</u>	<u>Page</u>
<b>MOBIL #18-G06</b> Reg Id: 083000787T Reg Id: 083003182T	1680 BROADWAY	SW 0 - 1/8 (0.049 mi.)	B21	54
<b>FIRST STATE BANK PRO</b>	1771 BROOKHURST ST	NW 1/4 - 1/2 (0.315 mi.)	T119	382

## EXECUTIVE SUMMARY

Reg Id: 083000537T				
Reg Id: 083003570T				
FACILITY 8232-1	1747 LINCOLN BLDG. L	NW 1/4 - 1/2 (0.342 mi.)	123	389
Reg Id: 2621				
<b>U.S. SPRINT</b>	<b>1750 PENHALL WAY</b>	<b>NNW 1/4 - 1/2 (0.428 mi.)</b>	<b>W129</b>	<b>425</b>
Reg Id: 083000435T				
<b>INTERNATIONAL TRADE</b>	<b>1831 LINCOLN</b>	<b>WNW 1/4 - 1/2 (0.430 mi.)</b>	<b>X132</b>	<b>431</b>
Reg Id: 083000899T				

### EDR HIGH RISK HISTORICAL RECORDS

#### ***EDR Exclusive Records***

EDR Hist Auto: EDR has searched selected national collections of business directories and has collected listings of potential gas station/filling station/service station sites that were available to EDR researchers. EDR's review was limited to those categories of sources that might, in EDR's opinion, include gas station/filling station/service station establishments. The categories reviewed included, but were not limited to gas, gas station, gasoline station, filling station, auto, automobile repair, auto service station, service station, etc. This database falls within a category of information EDR classifies as "High Risk Historical Records", or HRHR. EDR's HRHR effort presents unique and sometimes proprietary data about past sites and operations that typically create environmental concerns, but may not show up in current government records searches.

A review of the EDR Hist Auto list, as provided by EDR, has revealed that there are 6 EDR Hist Auto sites within approximately 0.125 miles of the target property.

<u>Equal/Higher Elevation</u>	<u>Address</u>	<u>Direction / Distance</u>	<u>Map ID</u>	<u>Page</u>
RICHTER DEAN MOBILE	1650 W BROADWAY	SE 0 - 1/8 (0.034 mi.)	6	14
<u>Lower Elevation</u>	<u>Address</u>	<u>Direction / Distance</u>	<u>Map ID</u>	<u>Page</u>
RAEDS AUTO CARE	260 S EUCLID ST	WSW 0 - 1/8 (0.038 mi.)	B10	29
BROADWAY CENTER MOBI	1680 W BROADWAY	SW 0 - 1/8 (0.049 mi.)	B17	46
BOWERS CARL	299 S EUCLID AVE	WSW 0 - 1/8 (0.067 mi.)	B27	63
DAVES ARCO	301 S EUCLID	WSW 0 - 1/8 (0.067 mi.)	B31	72
MARTIN KENNY CO	410 S EUCLID STE 3	SSW 0 - 1/8 (0.116 mi.)	42	148

EDR Hist Cleaner: EDR has searched selected national collections of business directories and has collected listings of potential dry cleaner sites that were available to EDR researchers. EDR's review was limited to those categories of sources that might, in EDR's opinion, include dry cleaning establishments. The categories reviewed included, but were not limited to dry cleaners, cleaners, laundry, laundromat, cleaning/laundry, wash & dry etc. This database falls within a category of information EDR classifies as "High Risk Historical Records", or HRHR. EDR's HRHR effort presents unique and sometimes proprietary data about past sites and operations that typically create environmental concerns, but may not show up in current government records searches.

A review of the EDR Hist Cleaner list, as provided by EDR, has revealed that there is 1 EDR Hist Cleaner site within approximately 0.125 miles of the target property.

## EXECUTIVE SUMMARY

<u>Lower Elevation</u>	<u>Address</u>	<u>Direction / Distance</u>	<u>Map ID</u>	<u>Page</u>
DAISY DRY CLEANERS	EUCLID & BROADWAY	WSW 0 - 1/8 (0.063 mi.)	B23	56

## EXECUTIVE SUMMARY

Due to poor or inadequate address information, the following sites were not mapped. Count: 2 records.

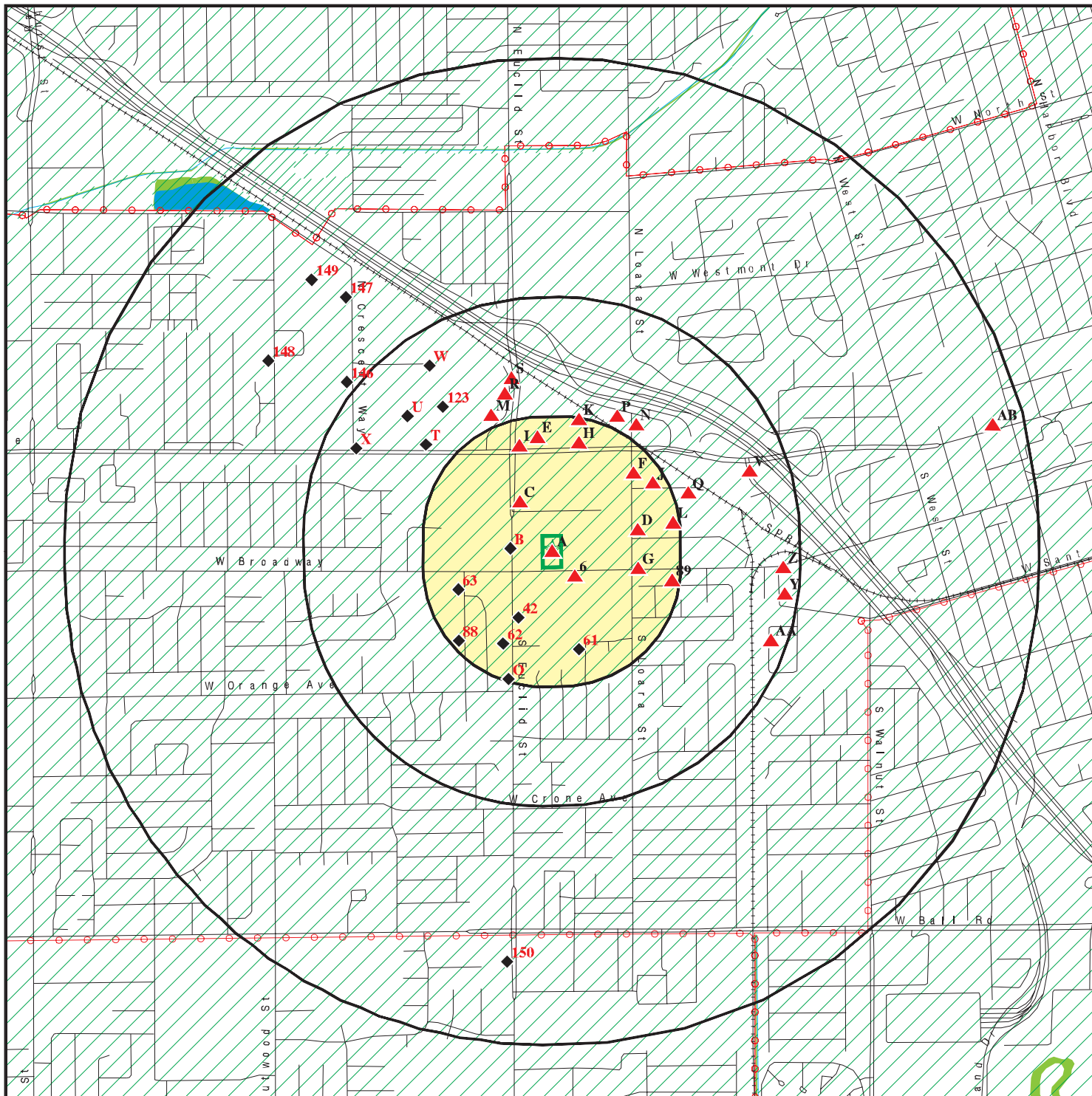
Site Name

KWIKSET LOCKS  
LENNAR PARCEL F

Database(s)

LUST  
ENVIROSTOR, VCP

# OVERVIEW MAP - 6211440.2S



Target Property

Sites at elevations higher than or equal to the target property

Sites at elevations lower than the target property

Manufactured Gas Plants

National Priority List Sites

Dept. Defense Sites

Indian Reservations BIA

Power transmission lines

Special Flood Hazard Area (1%)

0.2% Annual Chance Flood Hazard

National Wetland Inventory

State Wetlands

Areas of Concern

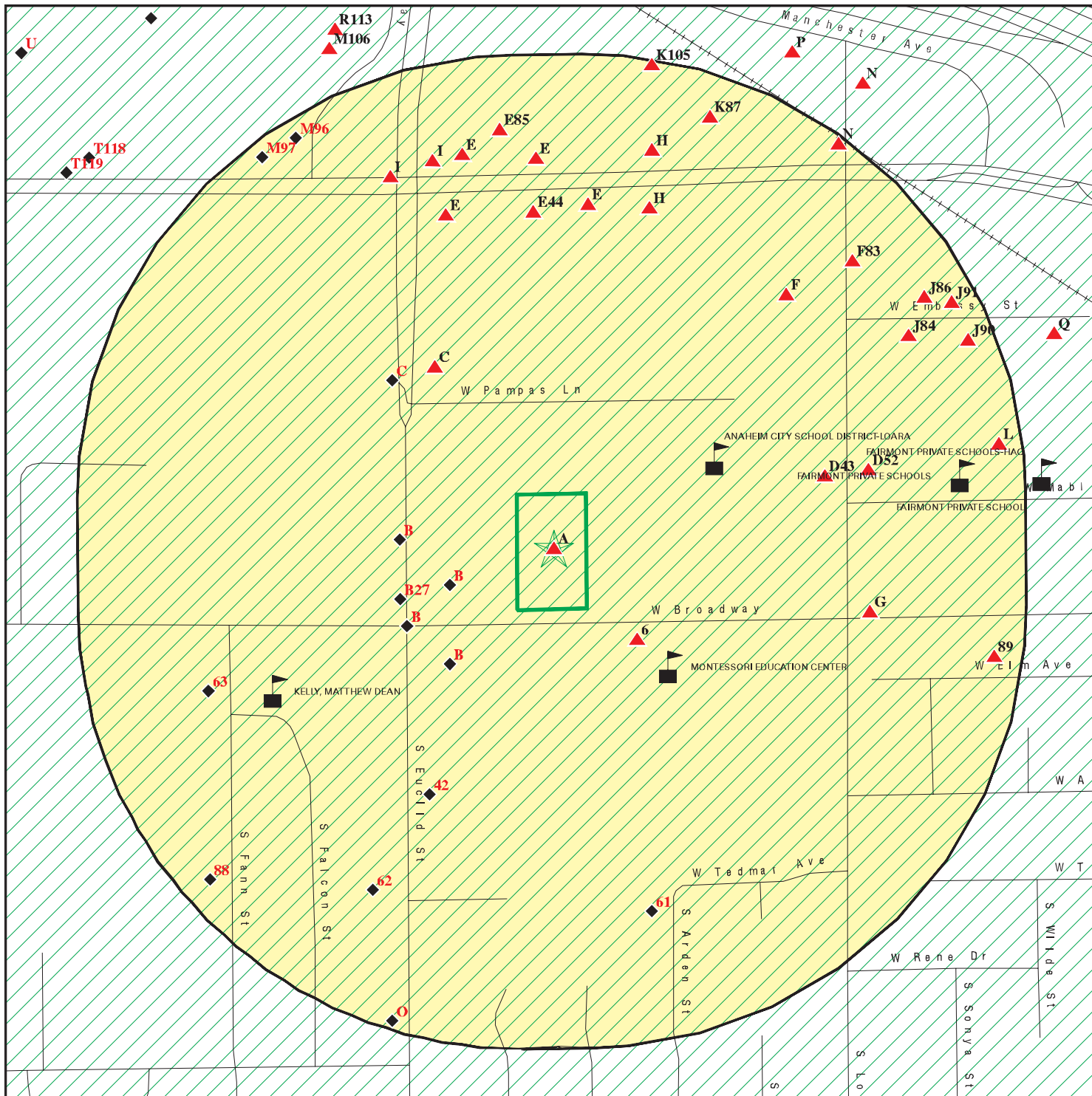
This report includes Interactive Map Layers to display and/or hide map information. The legend includes only those icons for the default map view.

SITE NAME: 1661 West Broadway  
 ADDRESS: 1661 West Broadway  
 Anaheim CA 92802  
 LAT/LONG: 33.829512 / 117.940035

CLIENT: Stantec  
 CONTACT: Alicia Jansen  
 INQUIRY #: 6211440.2s  
 DATE: October 01, 2020 1:18 pm



# DETAIL MAP - 6211440.2S



- Target Property
- Sites at elevations higher than or equal to the target property
- Sites at elevations lower than the target property
- Manufactured Gas Plants
- Sensitive Receptors
- National Priority List Sites
- Dept. Defense Sites
- Indian Reservations BIA
- Special Flood Hazard Area (1%)
- 0.2% Annual Chance Flood Hazard
- Areas of Concern

This report includes Interactive Map Layers to display and/or hide map information. The legend includes only those icons for the default map view.

<p>SITE NAME: 1661 West Broadway          ADDRESS: 1661 West Broadway          Anaheim CA 92802          LAT/LONG: 33.829512 / 117.940035</p>	<p>CLIENT: Stantec          CONTACT: Alicia Jansen          INQUIRY #: 6211440.2s          DATE: October 01, 2020 1:20 pm</p>
---	---

## MAP FINDINGS SUMMARY

Database	Search Distance (Miles)	Target Property	< 1/8	1/8 - 1/4	1/4 - 1/2	1/2 - 1	> 1	Total Plotted
<b>STANDARD ENVIRONMENTAL RECORDS</b>								
<b><i>Federal NPL site list</i></b>								
NPL	1.000		0	0	0	0	NR	0
Proposed NPL	1.000		0	0	0	0	NR	0
NPL LIENS	1.000		0	0	0	0	NR	0
<b><i>Federal Delisted NPL site list</i></b>								
Delisted NPL	1.000		0	0	0	0	NR	0
<b><i>Federal CERCLIS list</i></b>								
FEDERAL FACILITY	0.500		0	0	0	NR	NR	0
SEMS	0.500		0	0	0	NR	NR	0
<b><i>Federal CERCLIS NFRAP site list</i></b>								
SEMS-ARCHIVE	0.500		0	1	3	NR	NR	4
<b><i>Federal RCRA CORRACTS facilities list</i></b>								
CORRACTS	1.000		0	0	0	0	NR	0
<b><i>Federal RCRA non-CORRACTS TSD facilities list</i></b>								
RCRA-TSDF	0.500		0	0	0	NR	NR	0
<b><i>Federal RCRA generators list</i></b>								
RCRA-LQG	0.250		0	1	NR	NR	NR	1
RCRA-SQG	0.250		2	11	NR	NR	NR	13
RCRA-VSQG	0.250		0	1	NR	NR	NR	1
<b><i>Federal institutional controls / engineering controls registries</i></b>								
LUCIS	0.500		0	0	0	NR	NR	0
US ENG CONTROLS	0.500		0	0	0	NR	NR	0
US INST CONTROLS	0.500		0	0	0	NR	NR	0
<b><i>Federal ERNS list</i></b>								
ERNS	TP		NR	NR	NR	NR	NR	0
<b><i>State- and tribal - equivalent NPL RESPONSE</i></b>								
RESPONSE	1.000		0	0	0	0	NR	0
<b><i>State- and tribal - equivalent CERCLIS ENVIROSTOR</i></b>								
ENVIROSTOR	1.000		0	2	9	7	NR	18
<b><i>State and tribal landfill and/or solid waste disposal site lists</i></b>								
SWF/LF	0.500		0	0	0	NR	NR	0
<b><i>State and tribal leaking storage tank lists</i></b>								
LUST	0.500		7	5	28	NR	NR	40

## MAP FINDINGS SUMMARY

Database	Search Distance (Miles)	Target Property	< 1/8	1/8 - 1/4	1/4 - 1/2	1/2 - 1	> 1	Total Plotted
INDIAN LUST	0.500		0	0	0	NR	NR	0
CPS-SLIC	0.500		0	0	1	NR	NR	1
<b>State and tribal registered storage tank lists</b>								
FEMA UST	0.250		0	0	NR	NR	NR	0
UST	0.250		5	5	NR	NR	NR	10
AST	0.250		0	1	NR	NR	NR	1
INDIAN UST	0.250		0	0	NR	NR	NR	0
<b>State and tribal voluntary cleanup sites</b>								
INDIAN VCP	0.500		0	0	0	NR	NR	0
VCP	0.500		0	2	1	NR	NR	3
<b>State and tribal Brownfields sites</b>								
BROWNFIELDS	0.500		0	0	0	NR	NR	0
<b>ADDITIONAL ENVIRONMENTAL RECORDS</b>								
<b>Local Brownfield lists</b>								
US BROWNFIELDS	0.500		0	0	1	NR	NR	1
<b>Local Lists of Landfill / Solid Waste Disposal Sites</b>								
WMUDS/SWAT	0.500		0	0	0	NR	NR	0
SWRCY	0.500		0	0	0	NR	NR	0
HAULERS	TP		NR	NR	NR	NR	NR	0
INDIAN ODI	0.500		0	0	0	NR	NR	0
DEBRIS REGION 9	0.500		0	0	0	NR	NR	0
ODI	0.500		0	0	0	NR	NR	0
IHS OPEN DUMPS	0.500		0	0	0	NR	NR	0
<b>Local Lists of Hazardous waste / Contaminated Sites</b>								
US HIST CDL	TP		NR	NR	NR	NR	NR	0
HIST Cal-Sites	1.000		0	0	0	0	NR	0
SCH	0.250		0	0	NR	NR	NR	0
CDL	TP		NR	NR	NR	NR	NR	0
Toxic Pits	1.000		0	0	0	0	NR	0
CERS HAZ WASTE	0.250		4	10	NR	NR	NR	14
US CDL	TP		NR	NR	NR	NR	NR	0
PFAS	0.500		0	0	0	NR	NR	0
<b>Local Lists of Registered Storage Tanks</b>								
SWEEPS UST	0.250		5	4	NR	NR	NR	9
HIST UST	0.250		7	11	NR	NR	NR	18
CA FID UST	0.250		5	4	NR	NR	NR	9
CERS TANKS	0.250		2	0	NR	NR	NR	2
<b>Local Land Records</b>								
LIENS	TP		NR	NR	NR	NR	NR	0

## MAP FINDINGS SUMMARY

Database	Search Distance (Miles)	Target Property	< 1/8	1/8 - 1/4	1/4 - 1/2	1/2 - 1	> 1	Total Plotted
LIENS 2	TP		NR	NR	NR	NR	NR	0
DEED	0.500		0	0	0	NR	NR	0
<b>Records of Emergency Release Reports</b>								
HMIRS	TP		NR	NR	NR	NR	NR	0
CHMIRS	TP		NR	NR	NR	NR	NR	0
LDS	TP		NR	NR	NR	NR	NR	0
MCS	TP		NR	NR	NR	NR	NR	0
Orange Co. Industrial Site	TP		NR	NR	NR	NR	NR	0
SPILLS 90	TP		NR	NR	NR	NR	NR	0
<b>Other Ascertainable Records</b>								
RCRA NonGen / NLR	0.250		4	18	NR	NR	NR	22
FUDS	1.000		0	0	0	0	NR	0
DOD	1.000		0	0	0	0	NR	0
SCRD DRYCLEANERS	0.500		0	0	0	NR	NR	0
US FIN ASSUR	TP		NR	NR	NR	NR	NR	0
EPA WATCH LIST	TP		NR	NR	NR	NR	NR	0
2020 COR ACTION	0.250		0	0	NR	NR	NR	0
TSCA	TP		NR	NR	NR	NR	NR	0
TRIS	TP		NR	NR	NR	NR	NR	0
SSTS	TP		NR	NR	NR	NR	NR	0
ROD	1.000		0	0	0	0	NR	0
RMP	TP		NR	NR	NR	NR	NR	0
RAATS	TP		NR	NR	NR	NR	NR	0
PRP	TP		NR	NR	NR	NR	NR	0
PADS	TP		NR	NR	NR	NR	NR	0
ICIS	TP		NR	NR	NR	NR	NR	0
FTTS	TP		NR	NR	NR	NR	NR	0
MLTS	TP		NR	NR	NR	NR	NR	0
COAL ASH DOE	TP		NR	NR	NR	NR	NR	0
COAL ASH EPA	0.500		0	0	0	NR	NR	0
PCB TRANSFORMER	TP		NR	NR	NR	NR	NR	0
RADINFO	TP		NR	NR	NR	NR	NR	0
HIST FTTS	TP		NR	NR	NR	NR	NR	0
DOT OPS	TP		NR	NR	NR	NR	NR	0
CONSENT	1.000		0	0	0	0	NR	0
INDIAN RESERV	1.000		0	0	0	0	NR	0
FUSRAP	1.000		0	0	0	0	NR	0
UMTRA	0.500		0	0	0	NR	NR	0
LEAD SMELTERS	TP		NR	NR	NR	NR	NR	0
US AIRS	TP		NR	NR	NR	NR	NR	0
US MINES	0.250		0	0	NR	NR	NR	0
ABANDONED MINES	0.250		0	0	NR	NR	NR	0
FINDS	TP		NR	NR	NR	NR	NR	0
DOCKET HWC	TP		NR	NR	NR	NR	NR	0
ECHO	TP		NR	NR	NR	NR	NR	0
UXO	1.000		0	0	0	0	NR	0
FUELS PROGRAM	0.250		0	0	NR	NR	NR	0
CA BOND EXP. PLAN	1.000		0	0	0	0	NR	0
Cortese	0.500		4	5	13	NR	NR	22



## MAP FINDINGS SUMMARY

<u>Database</u>	<u>Search Distance (Miles)</u>	<u>Target Property</u>	<u>&lt; 1/8</u>	<u>1/8 - 1/4</u>	<u>1/4 - 1/2</u>	<u>1/2 - 1</u>	<u>&gt; 1</u>	<u>Total Plotted</u>
-----------------	--	----------------------------	-----------------	------------------	------------------	----------------	---------------	--------------------------

NOTES:

TP = Target Property

NR = Not Requested at this Search Distance

Sites may be listed in more than one database

Map ID  
Direction  
Distance  
Elevation

MAP FINDINGS

Site

Database(s) EDR ID Number  
EPA ID Number

**A1**  
**Target**  
**Property** **DR JAMES HARTMANN**  
**1661 W BROADWAY STE 9**  
**ANAHEIM, CA 92802**

**HWTS** **S124812278**  
**N/A**

**Site 1 of 5 in cluster A**

**Actual:**  
**127 ft.**

**HWTS:**  
Name: DR JAMES HARTMANN  
Address: 1661 W BROADWAY STE 9  
Address 2: Not reported  
City,State,Zip: ANAHEIM, CA 928021110  
EPA ID: CAL000158031  
Inactive Date: 06/30/2009  
Create Date: 04/21/1997  
Last Act Date: 11/22/2010  
Mailing Name: Not reported  
Mailing Address: 1007 W LA PALMA AVE STE 1  
Mailing Address 2: Not reported  
Mailing City,State,Zip: ANAHEIM, CA 928010000  
Owner Name: JAMES HARTMANN  
Owner Address: 1661 W BROADWAY STE 9  
Owner Address 2: Not reported  
Owner City,State,Zip: ANAHEIM, CA 928021110  
Contact Name: JAMES HARTMANN  
Contact Address: 1007 W LA PALMA AVE STE 1  
Contact Address 2: Not reported  
City,State,Zip: ANAHEIM, CA 928010000

**A2**  
**Target**  
**Property** **JOHN ANG MD PHD RADIOLOGY**  
**1661 W BROADWAY STE 14**  
**ANAHEIM, CA 92802**

**HWTS** **S124936404**  
**N/A**

**Site 2 of 5 in cluster A**

**Actual:**  
**127 ft.**

**HWTS:**  
Name: JOHN ANG MD PHD RADIOLOGY  
Address: 1661 W BROADWAY STE 14  
Address 2: Not reported  
City,State,Zip: ANAHEIM, CA 928020000  
EPA ID: CAL920802971  
Inactive Date: 06/30/1995  
Create Date: 03/20/1992  
Last Act Date: 03/05/2001  
Mailing Name: Not reported  
Mailing Address: 1661 W BROADWAY STE 14  
Mailing Address 2: Not reported  
Mailing City,State,Zip: ANAHEIM, CA 928020000  
Owner Name: JOHN ANG MD  
Owner Address: 1661 W BROADWAY STE 14  
Owner Address 2: Not reported  
Owner City,State,Zip: ANAHEIM, CA 928020000  
Contact Name: INACT PER VQ 95 AD  
Contact Address: --  
Contact Address 2: Not reported  
City,State,Zip: --, 99 --

Map ID  
Direction  
Distance  
Elevation

MAP FINDINGS

Site

Database(s)

EDR ID Number  
EPA ID Number

**A3**  
**Target**  
**Property**  
**JOHN ANG M D PH D RADIOLOGY**  
**1661 W BROADWAY SUITE 14**  
**ANAHEIM, CA 92802**

**HAZNET**  
**HWTS**  
**S113051391**  
**N/A**

**Site 3 of 5 in cluster A**

**Actual:**  
**127 ft.**

HAZNET:  
Name: JOHN ANG M D PH D RADIOLOGY  
Address: 1661 W BROADWAY SUITE 14  
Address 2: Not reported  
City,State,Zip: ANAHEIM, CA 928020000  
Contact: OWNER CHANGE PER LTR. 9/8/95  
Telephone: 7147725832  
Mailing Name: Not reported  
Mailing Address: 1661 W BROADWAY SUITE 14  
  
Year: 1994  
Gepaid: CAL000077442  
TSD EPA ID: CAD981402522  
CA Waste Code: 181 - Other inorganic solid waste  
Disposal Method: R01 - Recycler  
Tons: 0.0005  
  
Year: 1994  
Gepaid: CAL000077442  
TSD EPA ID: CAD981402522  
CA Waste Code: 171 - Metal sludge (Alkaline solution (pH >= 12.5) with metals)  
Disposal Method: R01 - Recycler  
Tons: 0.0333  
  
Year: 1993  
Gepaid: CAL000077442  
TSD EPA ID: CAD982524613  
CA Waste Code: 541 - Photochemicals/photoprocessing waste  
Disposal Method: R01 - Recycler  
Tons: 0.0171

**Additional Info:**

Year: 1994  
Gen EPA ID: CAL000077442  
  
Shipment Date: 19940411  
Creation Date: 3/25/1996 0:00:00  
Receipt Date: 19940418  
Manifest ID: 93346840  
Trans EPA ID: CAL912352675  
Trans Name: Not reported  
Trans 2 EPA ID: CAD982433575  
Trans 2 Name: Not reported  
TSDF EPA ID: CAD981402522  
Trans Name: Not reported  
TSDF Alt EPA ID: CAD981402522  
TSDF Alt Name: Not reported  
Waste Code Description: 181 - Other inorganic solid waste Organics  
RCRA Code: D011  
Meth Code: R01 - Recycler  
Quantity Tons: 0.0005  
Waste Quantity: 1



Map ID  
Direction  
Distance  
Elevation

MAP FINDINGS

Site

Database(s)

EDR ID Number  
EPA ID Number

**JOHN ANG M D PH D RADIOLOGY (Continued)**

**S113051391**

Quantity Unit: P  
Additional Code 1: Not reported  
Additional Code 2: Not reported  
Additional Code 3: Not reported  
Additional Code 4: Not reported  
Additional Code 5: Not reported  
  
Shipment Date: 19940411  
Creation Date: 3/25/1996 0:00:00  
Receipt Date: 19940418  
Manifest ID: 93346840  
Trans EPA ID: CAL912352675  
Trans Name: Not reported  
Trans 2 EPA ID: CAD982433575  
Trans 2 Name: Not reported  
TSDf EPA ID: CAD981402522  
Trans Name: Not reported  
TSDf Alt EPA ID: CAD981402522  
TSDf Alt Name: Not reported  
Waste Code Description: 171 - Metal sludge (see 121  
RCRA Code: D011  
Meth Code: R01 - Recycler  
Quantity Tons: 0.0333  
Waste Quantity: 8  
Quantity Unit: G  
Additional Code 1: Not reported  
Additional Code 2: Not reported  
Additional Code 3: Not reported  
Additional Code 4: Not reported  
Additional Code 5: Not reported

Additional Info:

Year: 1993  
Gen EPA ID: CAL000077442

Shipment Date: 19930203  
Creation Date: 9/15/1995 0:00:00  
Receipt Date: 19930203  
Manifest ID: 92084167  
Trans EPA ID: CAL912352675  
Trans Name: Not reported  
Trans 2 EPA ID: Not reported  
Trans 2 Name: Not reported  
TSDf EPA ID: CAD982524613  
Trans Name: Not reported  
TSDf Alt EPA ID: Not reported  
TSDf Alt Name: Not reported  
Waste Code Description: 541 - Photochemicals / photo processing waste  
RCRA Code: D011  
Meth Code: R01 - Recycler  
Quantity Tons: 0.0005  
Waste Quantity: 1  
Quantity Unit: P  
Additional Code 1: Not reported  
Additional Code 2: Not reported  
Additional Code 3: Not reported  
Additional Code 4: Not reported

Map ID  
Direction  
Distance  
Elevation

MAP FINDINGS

Site

Database(s)

EDR ID Number  
EPA ID Number

**JOHN ANG M D PH D RADIOLOGY (Continued)**

**S113051391**

Additional Code 5: Not reported

Shipment Date: 19930203  
Creation Date: 9/15/1995 0:00:00  
Receipt Date: 19930203  
Manifest ID: 92084167  
Trans EPA ID: CAL912352675  
Trans Name: Not reported  
Trans 2 EPA ID: Not reported  
Trans 2 Name: Not reported  
TSDf EPA ID: CAD982524613  
Trans Name: Not reported  
TSDf Alt EPA ID: Not reported  
TSDf Alt Name: Not reported  
Waste Code Description: 541 - Photochemicals / photo processing waste  
RCRA Code: D011  
Meth Code: R01 - Recycler  
Quantity Tons: 0.0166  
Waste Quantity: 4  
Quantity Unit: G  
Additional Code 1: Not reported  
Additional Code 2: Not reported  
Additional Code 3: Not reported  
Additional Code 4: Not reported  
Additional Code 5: Not reported

**HWTS:**

Name: JOHN ANG M D PH D RADIOLOGY  
Address: 1661 W BROADWAY SUITE 14  
Address 2: Not reported  
City,State,Zip: ANAHEIM, CA 928020000  
EPA ID: CAL000077442  
Inactive Date: 12/31/1899  
Create Date: 05/07/1992  
Last Act Date: 09/25/1995  
Mailing Name: Not reported  
Mailing Address: 1661 W BROADWAY SUITE 14  
Mailing Address 2: Not reported  
Mailing City,State,Zip: ANAHEIM, CA 928020000  
Owner Name: ANG JOHN MD PH D  
Owner Address: --  
Owner Address 2: Not reported  
Owner City,State,Zip: --, 99 --  
Contact Name: OWNER CHANGE PER LTR. 9/8/95  
Contact Address: NEW OWNER TRAN TRAN, M.D. INC.  
Contact Address 2: Not reported  
City,State,Zip: --, 99 --

MAP FINDINGS

Map ID  
Direction  
Distance  
Elevation

Site

Database(s)

EDR ID Number  
EPA ID Number

**A4**  
**Target**  
**Property**

**DAVID R SIMON M D**  
**1661 W BROADWAY #10**  
**ANAHEIM, CA 92802**

**HWTS S124788765**  
**N/A**

**Site 4 of 5 in cluster A**

**Actual:**  
**127 ft.**

**HWTS:**  
Name: DAVID R SIMON M D  
Address: 1661 W BROADWAY #10  
Address 2: Not reported  
City,State,Zip: ANAHEIM, CA 928020000  
EPA ID: CAL000075366  
Inactive Date: 06/01/1996  
Create Date: 05/07/1992  
Last Act Date: 12/31/1996  
Mailing Name: Not reported  
Mailing Address: PO BOX 3182  
Mailing Address 2: Not reported  
Mailing City,State,Zip: ANAHEIM, CA 928030000  
Owner Name: SIMON DAVID R MD  
Owner Address: 1661 W BROADWAY #10  
Owner Address 2: Not reported  
Owner City,State,Zip: ANAHEIM, CA 928020000  
Contact Name: CANX VQ96 DAVID SIMON\_\_\_\_\_AH  
Contact Address: 1661 W BROADWAY #10  
Contact Address 2: Not reported  
City,State,Zip: ANAHEIM, CA 928020000

**A5**  
**Target**  
**Property**

**TAN TRAN, M.D., INC.**  
**1661 WEST BROADWAY**  
**ANAHEIM, CA 92802**

**HWTS S124804384**  
**N/A**

**Site 5 of 5 in cluster A**

**Actual:**  
**127 ft.**

**HWTS:**  
Name: TAN TRAN, M.D., INC.  
Address: 1661 WEST BROADWAY  
Address 2: Not reported  
City,State,Zip: ANAHEIM, CA 928020000  
EPA ID: CAL000124737  
Inactive Date: 06/30/1998  
Create Date: 09/25/1995  
Last Act Date: 06/22/1998  
Mailing Name: Not reported  
Mailing Address: 1661 W BROADWAY STE 14  
Mailing Address 2: Not reported  
Mailing City,State,Zip: ANAHEIM, CA 928021110  
Owner Name: TAN TRAN, M.D., INC.  
Owner Address: 1661 W BROADWAY STE 14  
Owner Address 2: Not reported  
Owner City,State,Zip: ANAHEIM, CA 928021110  
Contact Name: PAULINE MURPHY, RT  
Contact Address: INACT PER NONDELIVERABLE VQ98 NK  
Contact Address 2: Not reported  
City,State,Zip: ANAHEIM, CA 928021110

Map ID  
 Direction  
 Distance  
 Elevation

MAP FINDINGS

Site

Database(s)

EDR ID Number  
 EPA ID Number

**6**  
**SE**  
 < 1/8  
 0.034 mi.  
 177 ft.

**RICHTER DEAN MOBILE**  
**1650 W BROADWAY**  
**ANAHEIM, CA 92801**

**EDR Hist Auto**    **1020563271**  
 N/A

**Relative:**    EDR Hist Auto  
**Higher**

<b>Actual:</b> 128 ft.	Year:	Name:	Type:
	1972	RICHTER DEAN MOBILE	Gasoline Service Stations
	1973	RICHTER DEAN MOBILE	Gasoline Service Stations
	1974	RICHTER DEAN MOBILE	Gasoline Service Stations
	1975	RICHTER DEAN MOBILE	Gasoline Service Stations
	1976	RICHTER DEAN MOBILE	Gasoline Service Stations
	1977	RICHTER DEAN MOBILE	Gasoline Service Stations

**B7**  
**WSW**  
 < 1/8  
 0.038 mi.  
 202 ft.

**TMB OIL CO INC #1**  
**260 S EUCLID ST**  
**ANAHEIM, CA 92802**

**CERS HAZ WASTE**    **S113132494**  
**CERS TANKS**        **N/A**  
**HAZNET**  
**CERS**  
**HWTS**

**Site 1 of 27 in cluster B**

**Relative:**    CERS HAZ WASTE:  
**Lower**            Name:                            TMB OIL CO INC #1  
**Actual:**        Address:                        260 S EUCLID ST  
**126 ft.**            City,State,Zip:              ANAHEIM, CA 92802  
                           Site ID:                         76785  
                           CERS ID:                      10427644  
                           CERS Description:         Hazardous Waste Generator

**CERS TANKS:**  
 Name:                            TMB OIL CO INC #1  
 Address:                        260 S EUCLID ST  
 City,State,Zip:              ANAHEIM, CA 92802  
 Site ID:                         76785  
 CERS ID:                      10427644  
 CERS Description:         Underground Storage Tank

**HAZNET:**  
 Name:                            TMB OIL CO INC #1  
 Address:                        260 S EUCLID ST  
 Address 2:                      Not reported  
 City,State,Zip:              ANAHEIM, CA 928021047  
 Contact:                        TAREK WAZNE  
 Telephone:                    9498522200  
 Mailing Name:                Not reported  
 Mailing Address:             260 S EUCLID ST  
  
 Year:                             2009  
 Gepaid:                         CAL000283152  
 TSD EPA ID:                  CAD982444481  
 CA Waste Code:              134 - Aqueous solution with total organic residues less than 10 percent  
 Disposal Method:            H141 - Storage, Bulking, And/Or Transfer Off Site--No Treatment/Reovery (H010-H129) Or (H131-H135)  
 Tons:                             0.63

Map ID  
Direction  
Distance  
Elevation

MAP FINDINGS

Site

Database(s)

EDR ID Number  
EPA ID Number

**TMB OIL CO INC #1 (Continued)**

**S113132494**

Additional Info:

Year: 2009  
Gen EPA ID: CAL000283152  
  
Shipment Date: 20090113  
Creation Date: 3/31/2009 18:30:48  
Receipt Date: 20090113  
Manifest ID: 000094407JJK  
Trans EPA ID: CAL000280876  
Trans Name: ACTION WASTE OIL SERVICES  
Trans 2 EPA ID: Not reported  
Trans 2 Name: Not reported  
TSDf EPA ID: CAD982444481  
Trans Name: FILTER RECYCLING SERVICES INC  
TSDf Alt EPA ID: Not reported  
TSDf Alt Name: Not reported  
Waste Code Description: 134 - Aqueous solution with <10% total organic residues  
RCRA Code: Not reported  
Meth Code: H141 - Storage, Bulking, And/Or Transfer Off Site--No Treatment/Reovery (H010-H129) Or (H131-H135)  
  
Quantity Tons: 0.63  
Waste Quantity: 150  
Quantity Unit: G  
Additional Code 1: Not reported  
Additional Code 2: Not reported  
Additional Code 3: Not reported  
Additional Code 4: Not reported  
Additional Code 5: Not reported

CERS:

Name: TMB OIL CO INC #1  
Address: 260 S EUCLID ST  
City,State,Zip: ANAHEIM, CA 92802  
Site ID: 76785  
CERS ID: 10427644  
CERS Description: Chemical Storage Facilities

Violations:

Site ID: 76785  
Site Name: TMB OIL CO INC #1  
Violation Date: 01-19-2017  
Citation: 22 CCR 12 66262.12 - California Code of Regulations, Title 22, Chapter 12, Section(s) 66262.12  
Violation Description: Failure to obtain an Identification Number prior to treating, storing, disposing of, transporting or offering for transportation any hazardous waste.  
Violation Notes: Returned to compliance on 02/13/2017. V427- Failure to maintain active EPA ID Number.  
Violation Division: Anaheim City Fire Department  
Violation Program: HW  
Violation Source: CERS

Site ID: 76785  
Site Name: TMB OIL CO INC #1  
Violation Date: 12-16-2015  
Citation: 23 CCR 16 2636(f)(2) - California Code of Regulations, Title 23, Chapter 16, Section(s) 2636(f)(2)

Map ID  
Direction  
Distance  
Elevation

MAP FINDINGS

Site

Database(s)

EDR ID Number  
EPA ID Number

**TMB OIL CO INC #1 (Continued)**

**S113132494**

Violation Description: Failure of the pressurized piping to meet one or more of the following requirements: monitored at least hourly with the capability of detecting a release of 3.0 gallons per hour, and will restrict the flow of product through the piping or trigger an alarm when a release occurs.

Violation Notes: Returned to compliance on 12/16/2015. Leak detectors (87 and 89) failed testing.

Violation Division: Anaheim City Fire Department  
Violation Program: UST  
Violation Source: CERS

Site ID: 76785  
Site Name: TMB OIL CO INC #1  
Violation Date: 12-16-2015  
Citation: 22 CCR 12 66262.34(f) - California Code of Regulations, Title 22, Chapter 12, Section(s) 66262.34(f)

Violation Description: Failure to properly label hazardous waste accumulation containers with the following requirements: "Hazardous Waste", name and address of the generator, physical and chemical characteristics of the Hazardous Waste, and starting accumulation date.

Violation Notes: Returned to compliance on 12/16/2015. Failure to properly label hazardous waste.

Violation Division: Anaheim City Fire Department  
Violation Program: HW  
Violation Source: CERS

Site ID: 76785  
Site Name: TMB OIL CO INC #1  
Violation Date: 12-16-2015  
Citation: HSC 6.7 25292.1(a) - California Health and Safety Code, Chapter 6.7, Section(s) 25292.1(a)

Violation Description: Failure to operate the UST system to prevent spills and/or overfills.

Violation Notes: Returned to compliance on 12/16/2015. Failure to maintain overfill equipment.

Violation Division: Anaheim City Fire Department  
Violation Program: UST  
Violation Source: CERS

Site ID: 76785  
Site Name: TMB OIL CO INC #1  
Violation Date: 01-19-2017  
Citation: 23 CCR 16 2715(a) - California Code of Regulations, Title 23, Chapter 16, Section(s) 2715(a)

Violation Description: Failure to notify the CUPA of the designated operator (DO) identification and/or change of the DO within 30 days.

Violation Notes: Returned to compliance on 02/08/2017. V119- Designated Operator Notification Form displayed in CERS is outdated.

Violation Division: Anaheim City Fire Department  
Violation Program: UST  
Violation Source: CERS

Site ID: 76785  
Site Name: TMB OIL CO INC #1  
Violation Date: 12-17-2018  
Citation: 23 CCR 16 2715(a)(1)(B) - California Code of Regulations, Title 23, Chapter 16, Section(s) 2715(a)(1)(B)

Violation Description: Failure to submit the G Designated Underground Storage Tank Operator

Map ID  
Direction  
Distance  
Elevation

MAP FINDINGS

Site

Database(s)

EDR ID Number  
EPA ID Number

**TMB OIL CO INC #1 (Continued)**

**S113132494**

Violation Notes: Identification FormG within 30 days of installing a UST system or within 30 days of a change in DO.  
Returned to compliance on 01/03/2019. V119- Designated operator notification form shown in CERS is outdated.

Violation Division: Anaheim City Fire Department  
Violation Program: UST  
Violation Source: CERS

Site ID: 76785  
Site Name: TMB OIL CO INC #1  
Violation Date: 01-19-2017  
Citation: HSC 6.95 25508.2 - California Health and Safety Code, Chapter 6.95, Section(s) 25508.2

Violation Description: Failure to annually review and electronically certify that the business plan is complete and accurate on or before the annual due date.

Violation Notes: Returned to compliance on 02/08/2017. V211- Failure to annually certify hazardous materials business plan.

Violation Division: Anaheim City Fire Department  
Violation Program: HMRRP  
Violation Source: CERS

Site ID: 76785  
Site Name: TMB OIL CO INC #1  
Violation Date: 12-16-2015  
Citation: 23 CCR 16 2637 - California Code of Regulations, Title 23, Chapter 16, Section(s) 2637

Violation Description: Failure to comply with one or more of the following: conduct secondary containment testing, within six months of installation and every 36 months thereafter, conducted in accordance with proper practices, protocols, or test methods.

Violation Notes: Returned to compliance on 02/01/2016. Failure to conduct 36-month secondary containment.

Violation Division: Anaheim City Fire Department  
Violation Program: UST  
Violation Source: CERS

Site ID: 76785  
Site Name: TMB OIL CO INC #1  
Violation Date: 12-12-2013  
Citation: 23 CCR 16 2666 - California Code of Regulations, Title 23, Chapter 16, Section(s) 2666

Violation Description: Failure of the leak detection equipment to be properly programmed or properly operated.

Violation Notes: Returned to compliance on 12/12/2013. FEP-0000275,114,10427644

Violation Division: Anaheim City Fire Department  
Violation Program: UST  
Violation Source: CERS

Site ID: 76785  
Site Name: TMB OIL CO INC #1  
Violation Date: 12-10-2014  
Citation: HSC 6.75 25299.30-25299.34 - California Health and Safety Code, Chapter 6.75, Section(s) 25299.30-25299.34

Violation Description: Failure to submit and maintain complete and current Certification of Financial Responsibility or other mechanism of financial assurance.

Violation Notes: Returned to compliance on 01/15/2015. No proof of current FR.

Map ID  
Direction  
Distance  
Elevation

MAP FINDINGS

Site

Database(s)

EDR ID Number  
EPA ID Number

**TMB OIL CO INC #1 (Continued)**

**S113132494**

Violation Division: Anaheim City Fire Department  
Violation Program: UST  
Violation Source: CERS

Site ID: 76785  
Site Name: TMB OIL CO INC #1  
Violation Date: 12-16-2015  
Citation: 23 CCR 16 2638 - California Code of Regulations, Title 23, Chapter 16, Section(s) 2638  
Violation Description: Failure to test leak detection equipment as required every 12 months (VPH, sensor, LLD, ATG, etc.) and/or submit monitoring system certification to the CUPA within 30 days of completion of the test  
Violation Notes: Returned to compliance on 12/16/2015. Failure to conduct annual monitoring certification testing within 365 days.

Violation Division: Anaheim City Fire Department  
Violation Program: UST  
Violation Source: CERS

Site ID: 76785  
Site Name: TMB OIL CO INC #1  
Violation Date: 12-16-2015  
Citation: HSC 6.7 25292.1(a) - California Health and Safety Code, Chapter 6.7, Section(s) 25292.1(a)  
Violation Description: Failure to operate the UST system to prevent spills and/or overfills.  
Violation Notes: Returned to compliance on 12/16/2015. Spill bucket failed testing (89)

Violation Division: Anaheim City Fire Department  
Violation Program: UST  
Violation Source: CERS

Site ID: 76785  
Site Name: TMB OIL CO INC #1  
Violation Date: 12-14-2017  
Citation: 23 CCR 16 2641(j) - California Code of Regulations, Title 23, Chapter 16, Section(s) 2641(j)  
Violation Description: Failure of the leak detection equipment to be installed, calibrated, operated, and/or maintained properly.  
Violation Notes: Returned to compliance on 12/14/2017. V114- 91 fill sump 208 sensor failed testing. New 208 sensor installed and passed retest.

Violation Division: Anaheim City Fire Department  
Violation Program: UST  
Violation Source: CERS

Site ID: 76785  
Site Name: TMB OIL CO INC #1  
Violation Date: 12-10-2014  
Citation: 23 CCR 16 2715(a) - California Code of Regulations, Title 23, Chapter 16, Section(s) 2715(a)  
Violation Description: Failure to submit statement of UST compliance and/or Designated Operator certification.  
Violation Notes: Returned to compliance on 01/15/2015. DO form expired.

Violation Division: Anaheim City Fire Department  
Violation Program: UST  
Violation Source: CERS

Site ID: 76785  
Site Name: TMB OIL CO INC #1  
Violation Date: 12-11-2019



Map ID  
Direction  
Distance  
Elevation

MAP FINDINGS

Site

Database(s)

EDR ID Number  
EPA ID Number

**TMB OIL CO INC #1 (Continued)**

**S113132494**

Citation: 23 CCR 16 2712(b)(1)(F) - California Code of Regulations, Title 23, Chapter 16, Section(s) 2712(b)(1)(F)

Violation Description: "Failure to conduct secondary containment testing, or one or more of the following requirements: Perform the test of the secondary containment system upon installation, within six months of installation and every 36 months thereafter. Perform the test of a secondary containment component within 30 days of a repair or discontinuing vacuum, pressure or hydrostatic monitoring. Use a procedure that demonstrates the system works as well as at installation. Use applicable manufacturer guidelines, industry codes, engineering standard, or professional engineer approval. Performed by a certified service technician. Maintain records of secondary containment testing for 36 months."

Violation Notes: Returned to compliance on 01/08/2020. V116- Failure to conduct 36-month secondary containment testing on schedule.

Violation Division: Anaheim City Fire Department

Violation Program: UST

Violation Source: CERS

Site ID: 76785

Site Name: TMB OIL CO INC #1

Violation Date: 01-19-2017

Citation: HSC 6.75 25299.30-25299.34 - California Health and Safety Code, Chapter 6.75, Section(s) 25299.30-25299.34

Violation Description: Failure to submit and maintain complete and current Certification of Financial Responsibility or other mechanism of financial assurance.

Violation Notes: Returned to compliance on 02/08/2017. V113- CFO Letter displayed in CERS is outdated.

Violation Division: Anaheim City Fire Department

Violation Program: UST

Violation Source: CERS

Evaluation:

Eval General Type: Compliance Evaluation Inspection

Eval Date: 01-19-2017

Violations Found: Yes

Eval Type: Routine done by local agency

Eval Notes: Not reported

Eval Division: Anaheim City Fire Department

Eval Program: UST

Eval Source: CERS

Eval General Type: Compliance Evaluation Inspection

Eval Date: 12-12-2013

Violations Found: No

Eval Type: Routine done by local agency

Eval Notes: FEP-0000275

Eval Division: Anaheim City Fire Department

Eval Program: HW

Eval Source: CERS

Eval General Type: Compliance Evaluation Inspection

Eval Date: 12-12-2013

Violations Found: No

Eval Type: Routine done by local agency

Eval Notes: No violations observed.

Eval Division: Anaheim City Fire Department

Map ID  
Direction  
Distance  
Elevation

MAP FINDINGS

Site

Database(s)

EDR ID Number  
EPA ID Number

**TMB OIL CO INC #1 (Continued)**

**S113132494**

Eval Program: HMRRP  
Eval Source: CERS

Eval General Type: Compliance Evaluation Inspection  
Eval Date: 12-14-2017  
Violations Found: Yes  
Eval Type: Routine done by local agency  
Eval Notes: Not reported  
Eval Division: Anaheim City Fire Department  
Eval Program: UST  
Eval Source: CERS

Eval General Type: Other/Unknown  
Eval Date: 01-08-2020  
Violations Found: No  
Eval Type: Other, not routine, done by local agency  
Eval Notes: 36-month secondary containment- No failures  
Eval Division: Anaheim City Fire Department  
Eval Program: UST  
Eval Source: CERS

Eval General Type: Compliance Evaluation Inspection  
Eval Date: 12-11-2019  
Violations Found: No  
Eval Type: Routine done by local agency  
Eval Notes: No violations  
Eval Division: Anaheim City Fire Department  
Eval Program: HW  
Eval Source: CERS

Eval General Type: Compliance Evaluation Inspection  
Eval Date: 12-11-2019  
Violations Found: Yes  
Eval Type: Routine done by local agency  
Eval Notes: Not reported  
Eval Division: Anaheim City Fire Department  
Eval Program: UST  
Eval Source: CERS

Eval General Type: Compliance Evaluation Inspection  
Eval Date: 12-16-2015  
Violations Found: No  
Eval Type: Routine done by local agency  
Eval Notes: No violations  
Eval Division: Anaheim City Fire Department  
Eval Program: HMRRP  
Eval Source: CERS

Eval General Type: Compliance Evaluation Inspection  
Eval Date: 12-17-2018  
Violations Found: Yes  
Eval Type: Routine done by local agency  
Eval Notes: Not reported  
Eval Division: Anaheim City Fire Department  
Eval Program: UST  
Eval Source: CERS

Map ID  
Direction  
Distance  
Elevation

MAP FINDINGS

Site

Database(s)

EDR ID Number  
EPA ID Number

**TMB OIL CO INC #1 (Continued)**

**S113132494**

Eval General Type: Compliance Evaluation Inspection  
Eval Date: 01-19-2017  
Violations Found: Yes  
Eval Type: Routine done by local agency  
Eval Notes: Not reported  
Eval Division: Anaheim City Fire Department  
Eval Program: HMRRP  
Eval Source: CERS

Eval General Type: Compliance Evaluation Inspection  
Eval Date: 01-19-2017  
Violations Found: Yes  
Eval Type: Routine done by local agency  
Eval Notes: Not reported  
Eval Division: Anaheim City Fire Department  
Eval Program: HW  
Eval Source: CERS

Eval General Type: Compliance Evaluation Inspection  
Eval Date: 12-10-2014  
Violations Found: Yes  
Eval Type: Routine done by local agency  
Eval Notes: Not reported  
Eval Division: Anaheim City Fire Department  
Eval Program: UST  
Eval Source: CERS

Eval General Type: Compliance Evaluation Inspection  
Eval Date: 12-11-2019  
Violations Found: No  
Eval Type: Routine done by local agency  
Eval Notes: No violations  
Eval Division: Anaheim City Fire Department  
Eval Program: HMRRP  
Eval Source: CERS

Eval General Type: Compliance Evaluation Inspection  
Eval Date: 12-12-2013  
Violations Found: Yes  
Eval Type: Routine done by local agency  
Eval Notes: FEP-0000275  
Eval Division: Anaheim City Fire Department  
Eval Program: UST  
Eval Source: CERS

Eval General Type: Compliance Evaluation Inspection  
Eval Date: 12-16-2015  
Violations Found: Yes  
Eval Type: Routine done by local agency  
Eval Notes: Not reported  
Eval Division: Anaheim City Fire Department  
Eval Program: HW  
Eval Source: CERS

Eval General Type: Compliance Evaluation Inspection  
Eval Date: 12-16-2015  
Violations Found: Yes

Map ID  
Direction  
Distance  
Elevation

MAP FINDINGS

Site

Database(s)

EDR ID Number  
EPA ID Number

**TMB OIL CO INC #1 (Continued)**

**S113132494**

Eval Type: Routine done by local agency  
Eval Notes: Not reported  
Eval Division: Anaheim City Fire Department  
Eval Program: UST  
Eval Source: CERS

Coordinates:  
Site ID: 76785  
Facility Name: TMB OIL CO INC #1  
Env Int Type Code: HWG  
Program ID: 10427644  
Coord Name: Not reported  
Ref Point Type Desc: Center of a facility or station.  
Latitude: 33.829200  
Longitude: -117.941060

Affiliation:  
Affiliation Type Desc: Legal Owner  
Entity Name: TMB OIL CO INC  
Entity Title: Not reported  
Affiliation Address: 260 S EUCLID ST  
Affiliation City: ANAHEIM  
Affiliation State: CA  
Affiliation Country: United States  
Affiliation Zip: 92802  
Affiliation Phone: (949) 852-2200

Affiliation Type Desc: Operator  
Entity Name: TMB Oil Co. Inc.  
Entity Title: Not reported  
Affiliation Address: Not reported  
Affiliation City: Not reported  
Affiliation State: Not reported  
Affiliation Country: Not reported  
Affiliation Zip: Not reported  
Affiliation Phone: (949) 852-2200

Affiliation Type Desc: UST Permit Applicant  
Entity Name: Tarek Wazne  
Entity Title: VP  
Affiliation Address: Not reported  
Affiliation City: Not reported  
Affiliation State: Not reported  
Affiliation Country: Not reported  
Affiliation Zip: Not reported  
Affiliation Phone: (949) 852-2200

Affiliation Type Desc: UST Tank Owner  
Entity Name: TMB OIL CO INC  
Entity Title: Not reported  
Affiliation Address: 260 S EUCLID ST  
Affiliation City: ANAHEIM  
Affiliation State: CA  
Affiliation Country: United States  
Affiliation Zip: 92802  
Affiliation Phone: (949) 852-2200

Map ID  
Direction  
Distance  
Elevation

MAP FINDINGS

Site

Database(s)

EDR ID Number  
EPA ID Number

**TMB OIL CO INC #1 (Continued)**

**S113132494**

Affiliation Type Desc: Environmental Contact  
Entity Name: Tarek Wazne  
Entity Title: Not reported  
Affiliation Address: 260 S EUCLID ST  
Affiliation City: ANAHEIM  
Affiliation State: CA  
Affiliation Country: Not reported  
Affiliation Zip: 92802  
Affiliation Phone: Not reported

Affiliation Type Desc: UST Property Owner Name  
Entity Name: Tarek Berri  
Entity Title: Not reported  
Affiliation Address: 260 S EUCLID ST  
Affiliation City: ANAHEIM  
Affiliation State: CA  
Affiliation Country: United States  
Affiliation Zip: 92802  
Affiliation Phone: (714) 224-2251

Affiliation Type Desc: UST Tank Operator  
Entity Name: TMB OIL CO INC  
Entity Title: Not reported  
Affiliation Address: 260 S EUCLID ST  
Affiliation City: ANAHEIM  
Affiliation State: CA  
Affiliation Country: United States  
Affiliation Zip: 92802  
Affiliation Phone: (949) 852-2200

Affiliation Type Desc: CUPA District  
Entity Name: Anaheim City Fire Department  
Entity Title: Not reported  
Affiliation Address: 201 South Anaheim Boulevard, Suite 300  
Affiliation City: Anaheim  
Affiliation State: CA  
Affiliation Country: Not reported  
Affiliation Zip: 92805  
Affiliation Phone: (714) 765-4047

Affiliation Type Desc: Document Preparer  
Entity Name: Tarek Wazne  
Entity Title: Not reported  
Affiliation Address: Not reported  
Affiliation City: Not reported  
Affiliation State: Not reported  
Affiliation Country: Not reported  
Affiliation Zip: Not reported  
Affiliation Phone: Not reported

Affiliation Type Desc: Facility Mailing Address  
Entity Name: Mailing Address  
Entity Title: Not reported  
Affiliation Address: 260 S Euclid St.,  
Affiliation City: Anaheim  
Affiliation State: CA  
Affiliation Country: Not reported

Map ID  
Direction  
Distance  
Elevation

MAP FINDINGS

Site

Database(s)

EDR ID Number  
EPA ID Number

**TMB OIL CO INC #1 (Continued)**

**S113132494**

Affiliation Zip: 92802  
Affiliation Phone: Not reported

Affiliation Type Desc: Parent Corporation  
Entity Name: TMB OIL CO INC  
Entity Title: Not reported  
Affiliation Address: Not reported  
Affiliation City: Not reported  
Affiliation State: Not reported  
Affiliation Country: Not reported  
Affiliation Zip: Not reported  
Affiliation Phone: Not reported

Affiliation Type Desc: Identification Signer  
Entity Name: Tarek Wazne  
Entity Title: VP  
Affiliation Address: Not reported  
Affiliation City: Not reported  
Affiliation State: Not reported  
Affiliation Country: Not reported  
Affiliation Zip: Not reported  
Affiliation Phone: Not reported

Affiliation Type Desc: Property Owner  
Entity Name: Tarek Berri  
Entity Title: Not reported  
Affiliation Address: 260 S Euclid St  
Affiliation City: Anaheim  
Affiliation State: CA  
Affiliation Country: United States  
Affiliation Zip: 92802  
Affiliation Phone: (714) 224-2251

**HWTS:**

Name: TMB OIL CO INC #1  
Address: 260 S EUCLID ST  
Address 2: Not reported  
City,State,Zip: ANAHEIM, CA 92802  
EPA ID: CAL000283152  
Inactive Date: Not reported  
Create Date: 06/16/2004  
Last Act Date: 01/30/2020  
Mailing Name: Not reported  
Mailing Address: 260 S EUCLID ST  
Mailing Address 2: Not reported  
Mailing City,State,Zip: ANAHEIM, CA 92802  
Owner Name: TMB OIL CO INC  
Owner Address: 260 S EUCLID ST  
Owner Address 2: Not reported  
Owner City,State,Zip: ANAHEIM, CA 92802  
Contact Name: TAREK WAZNE  
Contact Address: 260 S EUCLID ST  
Contact Address 2: Not reported  
City,State,Zip: ANAHEIM, CA 92802

**NAICS:**

Map ID  
 Direction  
 Distance  
 Elevation

MAP FINDINGS

Site

Database(s)

EDR ID Number  
 EPA ID Number

**TMB OIL CO INC #1 (Continued)**

**S113132494**

EPA ID: CAL000283152  
 Create Date: 2004-06-16 10:58:35  
 NAICS Code: 44719  
 NAICS Description: Other Gasoline Stations  
 Issued EPA ID Date: 2004-06-16 10:58:35  
 Inactive Date: 2017-06-30 00:00:00  
 Facility Name: TMB OIL CO INC #1  
 Facility Address: 260 S EUCLID ST  
 Facility Address 2: Not reported  
 Facility City: ANAHEIM  
 Facility County: 30  
 Facility State: CA  
 Facility Zip: 928021047

**B8**  
**WSW**  
 < 1/8  
 0.038 mi.  
 202 ft.

**TMB OIL CO INC #1**  
**260 S EUCLID ST**  
**ANAHEIM, CA 92802**

**RCRA NonGen / NLR**

**1026054271**  
**CAL000283152**

**Site 2 of 27 in cluster B**

**Relative:**  
**Lower**  
**Actual:**  
**126 ft.**

RCRA Listings:  
 Date Form Received by Agency: 2020-01-22 00:00:00.0  
 Handler Name: TMB OIL CO INC #1  
 Handler Address: 260 S EUCLID ST  
 Handler City,State,Zip: ANAHEIM, CA 92802  
 EPA ID: CAL000283152  
 Contact Name: TAREK WAZNE  
 Contact Address: S EUCLID ST  
 Contact City,State,Zip: ANAHEIM, CA 92802  
 Contact Telephone: 714-726-9116  
 Contact Fax: 949-852-2201  
 Contact Email: TAREKW@BERRIBROTHERS.COM  
 Contact Title: Not reported  
 EPA Region: 09  
 Land Type: Private  
 Federal Waste Generator Description: Not a generator, verified  
 Non-Notifier: Not reported  
 Biennial Report Cycle: Not reported  
 Accessibility: Not reported  
 Active Site Indicator: Not reported  
 State District Owner: Not reported  
 State District: Not reported  
 Mailing Address: S EUCLID ST  
 Mailing City,State,Zip: ANAHEIM, CA 92802  
 Owner Name: TMB OIL CO INC  
 Owner Type: Private  
 Operator Name: TMB OIL CO INC  
 Operator Type: Private  
 Short-Term Generator Activity: No  
 Importer Activity: No  
 Mixed Waste Generator: No  
 Transporter Activity: No  
 Transfer Facility Activity: No  
 Recycler Activity with Storage: No  
 Small Quantity On-Site Burner Exemption: No  
 Smelting Melting and Refining Furnace Exemption: No  
 Underground Injection Control: No

Map ID  
 Direction  
 Distance  
 Elevation

MAP FINDINGS

Site

Database(s)

EDR ID Number  
 EPA ID Number

**TMB OIL CO INC #1 (Continued)**

**1026054271**

Off-Site Waste Receipt:	No
Universal Waste Indicator:	No
Universal Waste Destination Facility:	No
Federal Universal Waste:	No
Active Site Fed-Reg Treatment Storage and Disposal Facility:	Not reported
Active Site Converter Treatment storage and Disposal Facility:	Not reported
Active Site State-Reg Treatment Storage and Disposal Facility:	Not reported
Active Site State-Reg Handler:	---
Federal Facility Indicator:	Not reported
Hazardous Secondary Material Indicator:	N
Sub-Part K Indicator:	Not reported
Commercial TSD Indicator:	No
Treatment Storage and Disposal Type:	Not reported
2018 GPRA Permit Baseline:	Not on the Baseline
2018 GPRA Renewals Baseline:	Not on the Baseline
Permit Renewals Workload Universe:	Not reported
Permit Workload Universe:	Not reported
Permit Progress Universe:	Not reported
Post-Closure Workload Universe:	Not reported
Closure Workload Universe:	Not reported
202 GPRA Corrective Action Baseline:	No
Corrective Action Workload Universe:	No
Subject to Corrective Action Universe:	No
Non-TSDs Where RCRA CA has Been Imposed Universe:	No
TSDs Potentially Subject to CA Under 3004 (u)/(v) Universe:	No
TSDs Only Subject to CA under Discretionary Auth Universe:	No
Corrective Action Priority Ranking:	No NCAPS ranking
Environmental Control Indicator:	No
Institutional Control Indicator:	No
Human Exposure Controls Indicator:	N/A
Groundwater Controls Indicator:	N/A
Operating TSD Universe:	Not reported
Full Enforcement Universe:	Not reported
Significant Non-Complier Universe:	No
Unaddressed Significant Non-Complier Universe:	No
Addressed Significant Non-Complier Universe:	No
Significant Non-Complier With a Compliance Schedule Universe:	No
Financial Assurance Required:	Not reported
Handler Date of Last Change:	2020-02-04 12:50:33.0
Recognized Trader-Importer:	No
Recognized Trader-Exporter:	No
Importer of Spent Lead Acid Batteries:	No
Exporter of Spent Lead Acid Batteries:	No
Recycler Activity Without Storage:	No
Manifest Broker:	No
Sub-Part P Indicator:	No

**Handler - Owner Operator:**

Owner/Operator Indicator:	Owner
Owner/Operator Name:	TMB OIL CO INC
Legal Status:	Private
Date Became Current:	Not reported
Date Ended Current:	Not reported
Owner/Operator Address:	260 S EUCLID ST
Owner/Operator City,State,Zip:	ANAHEIM, CA 92802
Owner/Operator Telephone:	714-726-9116



Map ID  
 Direction  
 Distance  
 Elevation

MAP FINDINGS

Site

Database(s)

EDR ID Number  
 EPA ID Number

**TMB OIL CO INC #1 (Continued)**

**1026054271**

Owner/Operator Telephone Ext:	Not reported
Owner/Operator Fax:	949-852-2201
Owner/Operator Email:	Not reported
Owner/Operator Indicator:	Operator
Owner/Operator Name:	TMB OIL CO INC
Legal Status:	Private
Date Became Current:	Not reported
Date Ended Current:	Not reported
Owner/Operator Address:	260 S EUCLID ST
Owner/Operator City,State,Zip:	ANAHEIM, CA 92802
Owner/Operator Telephone:	714-726-9116
Owner/Operator Telephone Ext:	Not reported
Owner/Operator Fax:	949-852-2201
Owner/Operator Email:	Not reported

Historic Generators:

Receive Date:	2020-01-22 00:00:00.0
Handler Name:	TMB OIL CO INC #1
Federal Waste Generator Description:	Not a generator, verified
State District Owner:	Not reported
Large Quantity Handler of Universal Waste:	No
Recognized Trader Importer:	No
Recognized Trader Exporter:	No
Spent Lead Acid Battery Importer:	No
Spent Lead Acid Battery Exporter:	No
Current Record:	Yes
Non Storage Recycler Activity:	No
Electronic Manifest Broker:	No

**B9**  
**WSW**  
 < 1/8  
 0.038 mi.  
 202 ft.

**EXXON #7-7727**  
**260 S EUCLID ST**  
**ANAHEIM, CA 92802**  
**Site 3 of 27 in cluster B**

**SWEEPS UST**    **S101589061**  
**CA FID UST**    **N/A**

**Relative:**  
**Lower**  
**Actual:**  
**126 ft.**

**SWEEPS UST:**

Name:	EXXON #7-7727
Address:	260 S EUCLID ST
City:	ANAHEIM
Status:	Not reported
Comp Number:	5078
Number:	Not reported
Board Of Equalization:	44-000285
Referral Date:	Not reported
Action Date:	Not reported
Created Date:	Not reported
Owner Tank Id:	Not reported
SWRCB Tank Id:	30-011-005078-000002
Tank Status:	Not reported
Capacity:	8000
Active Date:	Not reported
Tank Use:	M.V. FUEL
STG:	PRODUCT
Content:	REG UNLEADED

Map ID  
Direction  
Distance  
Elevation

MAP FINDINGS

Site

Database(s)

EDR ID Number  
EPA ID Number

**EXXON #7-7727 (Continued)**

**S101589061**

Number Of Tanks: 4

Name: EXXON #7-7727  
Address: 260 S EUCLID ST  
City: ANAHEIM  
Status: Not reported  
Comp Number: 5078  
Number: Not reported  
Board Of Equalization: 44-000285  
Referral Date: Not reported  
Action Date: Not reported  
Created Date: Not reported  
Owner Tank Id: Not reported  
SWRCB Tank Id: 30-011-005078-000005  
Tank Status: Not reported  
Capacity: 8000  
Active Date: Not reported  
Tank Use: M.V. FUEL  
STG: PRODUCT  
Content: REG UNLEADED  
Number Of Tanks: Not reported

Name: EXXON #7-7727  
Address: 260 S EUCLID ST  
City: ANAHEIM  
Status: Not reported  
Comp Number: 5078  
Number: Not reported  
Board Of Equalization: 44-000285  
Referral Date: Not reported  
Action Date: Not reported  
Created Date: Not reported  
Owner Tank Id: Not reported  
SWRCB Tank Id: 30-011-005078-000006  
Tank Status: Not reported  
Capacity: 1000  
Active Date: Not reported  
Tank Use: PETROLEUM  
STG: WASTE  
Content: WASTE OIL  
Number Of Tanks: Not reported

Name: EXXON #7-7727  
Address: 260 S EUCLID ST  
City: ANAHEIM  
Status: Not reported  
Comp Number: 5078  
Number: Not reported  
Board Of Equalization: 44-000285  
Referral Date: Not reported  
Action Date: Not reported  
Created Date: Not reported  
Owner Tank Id: Not reported  
SWRCB Tank Id: 30-011-005078-000007  
Tank Status: Not reported  
Capacity: 8000  
Active Date: Not reported

Map ID  
Direction  
Distance  
Elevation

MAP FINDINGS

Site

Database(s)

EDR ID Number  
EPA ID Number

**EXXON #7-7727 (Continued)**

**S101589061**

Tank Use: M.V. FUEL  
STG: PRODUCT  
Content: PRM UNLEADED  
Number Of Tanks: Not reported

CA FID UST:

Facility ID: 30001173  
Regulated By: UTNKA  
Regulated ID: Not reported  
Cortese Code: Not reported  
SIC Code: Not reported  
Facility Phone: 7145338530  
Mail To: Not reported  
Mailing Address: 4550 DACOMA  
Mailing Address 2: Not reported  
Mailing City,St,Zip: ANAHEIM 92802  
Contact: Not reported  
Contact Phone: Not reported  
DUNs Number: Not reported  
NPDES Number: Not reported  
EPA ID: Not reported  
Comments: Not reported  
Status: Active

**B10**  
**WSW**  
**< 1/8**  
**0.038 mi.**  
**202 ft.**  
**Relative:**  
**Lower**

**RAEDS AUTO CARE**  
**260 S EUCLID ST**  
**ANAHEIM, CA 92802**  
**Site 4 of 27 in cluster B**

**EDR Hist Auto** **1021971826**  
**N/A**

**Actual:**  
**126 ft.**

Year:	Name:	Type:
1991	MAY EXXON	Gasoline Service Stations
1992	MAY EXXON	Gasoline Service Stations
1993	MAY EXXON	Gasoline Service Stations
2004	RAEDS AUTO CARE	General Automotive Repair Shops
2005	RAEDS AUTO CARE	General Automotive Repair Shops
2006	RAEDS AUTO CARE	General Automotive Repair Shops
2007	RAEDS AUTO CARE	General Automotive Repair Shops
2008	RAEDS AUTO CARE	General Automotive Repair Shops
2009	RAEDS AUTO CARE	General Automotive Repair Shops

**B11**  
**WSW**  
**< 1/8**  
**0.038 mi.**  
**202 ft.**  
**Relative:**  
**Lower**

**EXXON SERVICE STATION #7727**  
**260 S EUCLID ST**  
**ANAHEIM, CA 92802**  
**Site 5 of 27 in cluster B**

**LUST** **U001560177**  
**HIST UST** **N/A**  
**Cortese**  
**CERS**

**Actual:**  
**126 ft.**

**LUST:**  
Name: EXXON SERVICE STATION #7727  
Address: 260 S EUCLID ST  
City,State,Zip: ANAHEIM, CA 92802  
Lead Agency: ANAHEIM CITY  
Case Type: LUST Cleanup Site  
Geo Track: [http://geotracker.waterboards.ca.gov/profile\\_report.asp?global\\_id=T0605901402](http://geotracker.waterboards.ca.gov/profile_report.asp?global_id=T0605901402)

Map ID  
Direction  
Distance  
Elevation

MAP FINDINGS

Site

Database(s)

EDR ID Number  
EPA ID Number

**EXXON SERVICE STATION #7727 (Continued)**

**U001560177**

Global Id: T0605901402  
Latitude: 33.829199  
Longitude: -117.941058  
Status: Completed - Case Closed  
Status Date: 01/14/1998  
Case Worker: ROW  
RB Case Number: 083001880T  
Local Agency: ANAHEIM CITY  
File Location: Not reported  
Local Case Number: Not reported  
Potential Media Affect: Soil  
Potential Contaminants of Concern: Gasoline  
Site History: Not reported

LUST:

Global Id: T0605901402  
Contact Type: Regional Board Caseworker  
Contact Name: CARL BERNHARDT  
Organization Name: SANTA ANA RWQCB (REGION 8)  
Address: 3737 MAIN STREET, SUITE 500  
City: RIVERSIDE  
Email: carl.bernhardt@waterboards.ca.gov  
Phone Number: 9517824495

Global Id: T0605901402  
Contact Type: Local Agency Caseworker  
Contact Name: RICHARD O. WILSON  
Organization Name: ANAHEIM CITY  
Address: 201 S. ANAHEIM BLVD. #601  
City: ANAHEIM  
Email: dwilson@anaheim.net  
Phone Number: Not reported

LUST:

Global Id: T0605901402  
Action Type: ENFORCEMENT  
Date: 01/14/1998  
Action: Closure/No Further Action Letter

Global Id: T0605901402  
Action Type: Other  
Date: 04/22/1991  
Action: Leak Discovery

Global Id: T0605901402  
Action Type: ENFORCEMENT  
Date: 08/13/2013  
Action: File review

Global Id: T0605901402  
Action Type: Other  
Date: 04/22/1991  
Action: Leak Stopped

Global Id: T0605901402  
Action Type: Other  
Date: 07/09/1991

Map ID  
Direction  
Distance  
Elevation

MAP FINDINGS

Site

Database(s)

EDR ID Number  
EPA ID Number

**EXXON SERVICE STATION #7727 (Continued)**

**U001560177**

Action: Leak Reported

LUST:

Global Id: T0605901402  
Status: Open - Case Begin Date  
Status Date: 04/22/1991

Global Id: T0605901402  
Status: Open - Site Assessment  
Status Date: 08/02/1991

Global Id: T0605901402  
Status: Open - Site Assessment  
Status Date: 08/15/1991

Global Id: T0605901402  
Status: Open - Site Assessment  
Status Date: 10/04/1991

Global Id: T0605901402  
Status: Completed - Case Closed  
Status Date: 01/14/1998

HIST UST:

Name: EXXON SERVICE STATION  
Address: 260 S EUCLID  
City,State,Zip: ANAHEIM, CA 77210  
File Number: 0002E8CB  
URL: <http://geotracker.waterboards.ca.gov/ustpdfs/pdf/0002E8CB.pdf>  
Region: STATE  
Facility ID: 0000024013  
Facility Type: Gas Station  
Other Type: Not reported  
Contact Name: HARRY MOUNTAFIAN  
Telephone: 7145338530  
Owner Name: EXXON COMPANY U.S.A.  
Owner Address: 16945 NORTHCHASE BLVD.  
Owner City,St,Zip: HOUSTON, TX 77210  
Total Tanks: 0004

Tank Num: 001  
Container Num: 1  
Year Installed: 1982  
Tank Capacity: 00008000  
Tank Used for: PRODUCT  
Type of Fuel: PREMIUM  
Container Construction Thickness: Not reported  
Leak Detection: Stock Inventor

Tank Num: 002  
Container Num: 2  
Year Installed: 1982  
Tank Capacity: 00008000  
Tank Used for: PRODUCT  
Type of Fuel: REGULAR

Map ID  
Direction  
Distance  
Elevation

MAP FINDINGS

Site

Database(s)

EDR ID Number  
EPA ID Number

**EXXON SERVICE STATION #7727 (Continued)**

**U001560177**

Container Construction Thickness: Not reported  
Leak Detection: Stock Inventor

Tank Num: 003  
Container Num: 3  
Year Installed: 1982  
Tank Capacity: 00008000  
Tank Used for: PRODUCT  
Type of Fuel: UNLEADED  
Container Construction Thickness: Not reported  
Leak Detection: Stock Inventor

Tank Num: 004  
Container Num: 4  
Year Installed: 1982  
Tank Capacity: 00007000  
Tank Used for: WASTE  
Type of Fuel: WASTE OIL  
Container Construction Thickness: Not reported  
Leak Detection: Stock Inventor

[Click here for Geo Tracker PDF:](#)

**CORTESE:**

Name: EXXON SERVICE STATION #7727  
Address: 260 S EUCLID ST  
City,State,Zip: ANAHEIM, CA 92802  
Region: CORTESE  
Envirostor Id: Not reported  
Global ID: T0605901402  
Site/Facility Type: LUST CLEANUP SITE  
Cleanup Status: COMPLETED - CASE CLOSED  
Status Date: Not reported  
Site Code: Not reported  
Latitude: Not reported  
Longitude: Not reported  
Owner: Not reported  
Enf Type: Not reported  
Swat R: Not reported  
Flag: active  
Order No: Not reported  
Waste Discharge System No: Not reported  
Effective Date: Not reported  
Region 2: Not reported  
WID Id: Not reported  
Solid Waste Id No: Not reported  
Waste Management Uit Name: Not reported  
File Name: Active Open

**CERS:**

Name: EXXON SERVICE STATION #7727  
Address: 260 S EUCLID ST  
City,State,Zip: ANAHEIM, CA 92802  
Site ID: 207724  
CERS ID: T0605901402  
CERS Description: Leaking Underground Storage Tank Cleanup Site

Map ID  
Direction  
Distance  
Elevation

MAP FINDINGS

Site

Database(s)

EDR ID Number  
EPA ID Number

**EXXON SERVICE STATION #7727 (Continued)**

**U001560177**

Affiliation:

Affiliation Type Desc: Regional Board Caseworker  
Entity Name: CARL BERNHARDT - SANTA ANA RWQCB (REGION 8)  
Entity Title: Not reported  
Affiliation Address: 3737 MAIN STREET, SUITE 500  
Affiliation City: RIVERSIDE  
Affiliation State: CA  
Affiliation Country: Not reported  
Affiliation Zip: Not reported  
Affiliation Phone: 9517824495

Affiliation Type Desc: Local Agency Caseworker  
Entity Name: RICHARD O. WILSON - ANAHEIM CITY  
Entity Title: Not reported  
Affiliation Address: 201 S. ANAHEIM BLVD. #601  
Affiliation City: ANAHEIM  
Affiliation State: CA  
Affiliation Country: Not reported  
Affiliation Zip: Not reported  
Affiliation Phone: Not reported

**B12**  
**WSW**  
**< 1/8**  
**0.038 mi.**  
**202 ft.**

**TMB OIL CO INC #1**  
**260 S EUCLID ST**  
**ANAHEIM, CA 92802**

**UST U003781866**  
**N/A**

**Site 6 of 27 in cluster B**

**Relative:**  
**Lower**  
**Actual:**  
**126 ft.**

UST:

Name: TMB OIL CO INC #1  
Address: 260 S EUCLID ST  
City,State,Zip: ANAHEIM, CA 92802  
Facility ID: 30-011-000275  
Permitting Agency: Anaheim City Fire Department  
Latitude: 33.8292  
Longitude: -117.94106

Name: NOEL ENTERPRISES (EXXON #7-7727)  
Address: 260 S EUCLID ST  
City,State,Zip: ANAHEIM, CA 92802  
Facility ID: 5078  
Permitting Agency: Not reported  
Latitude: 33.830553  
Longitude: -117.939714

**B13**  
**SW**  
**< 1/8**  
**0.049 mi.**  
**260 ft.**

**MOBIL STATION (18-G06)**  
**1680 W BROADWAY**  
**ANAHEIM, CA 92802**

**SWEEPS UST S101588990**  
**CA FID UST N/A**

**Site 7 of 27 in cluster B**

**Relative:**  
**Lower**  
**Actual:**  
**125 ft.**

SWEEPS UST:

Name: MOBIL STATION (18-G06)  
Address: 1680 W BROADWAY  
City: ANAHEIM  
Status: Active

Map ID  
Direction  
Distance  
Elevation

MAP FINDINGS

Site

Database(s)

EDR ID Number  
EPA ID Number

**MOBIL STATION (18-G06) (Continued)**

**S101588990**

Comp Number: 3555  
Number: 1  
Board Of Equalization: 44-000400  
Referral Date: 08-14-92  
Action Date: 08-14-92  
Created Date: 12-31-88  
Owner Tank Id: 18-606-1  
SWRCB Tank Id: 30-011-003555-000001  
Tank Status: A  
Capacity: 12000  
Active Date: 08-14-92  
Tank Use: M.V. FUEL  
STG: P  
Content: REG UNLEADED  
Number Of Tanks: 4

Name: MOBIL STATION (18-G06)  
Address: 1680 W BROADWAY  
City: ANAHEIM  
Status: Active  
Comp Number: 3555  
Number: 1  
Board Of Equalization: 44-000400  
Referral Date: 08-14-92  
Action Date: 08-14-92  
Created Date: 12-31-88  
Owner Tank Id: 18-G06-2  
SWRCB Tank Id: 30-011-003555-000002  
Tank Status: A  
Capacity: 10000  
Active Date: 08-14-92  
Tank Use: M.V. FUEL  
STG: P  
Content: REG UNLEADED  
Number Of Tanks: Not reported

Name: MOBIL STATION (18-G06)  
Address: 1680 W BROADWAY  
City: ANAHEIM  
Status: Active  
Comp Number: 3555  
Number: 1  
Board Of Equalization: 44-000400  
Referral Date: 08-14-92  
Action Date: 08-14-92  
Created Date: 12-31-88  
Owner Tank Id: 18-G06-3  
SWRCB Tank Id: 30-011-003555-000003  
Tank Status: A  
Capacity: 10000  
Active Date: 08-14-92  
Tank Use: M.V. FUEL  
STG: P  
Content: REG UNLEADED  
Number Of Tanks: Not reported

Name: MOBIL STATION (18-G06)



Map ID  
 Direction  
 Distance  
 Elevation

MAP FINDINGS

Site

Database(s)

EDR ID Number  
 EPA ID Number

**MOBIL STATION (18-G06) (Continued)**

**S101588990**

Address: 1680 W BROADWAY  
 City: ANAHEIM  
 Status: Active  
 Comp Number: 3555  
 Number: 1  
 Board Of Equalization: 44-000400  
 Referral Date: 08-14-92  
 Action Date: 08-14-92  
 Created Date: 12-31-88  
 Owner Tank Id: 18-G06-4  
 SWRCB Tank Id: 30-011-003555-000004  
 Tank Status: A  
 Capacity: 550  
 Active Date: 08-14-92  
 Tank Use: OIL  
 STG: W  
 Content: WASTE OIL  
 Number Of Tanks: Not reported

**CA FID UST:**

Facility ID: 30000757  
 Regulated By: UTNKA  
 Regulated ID: Not reported  
 Cortese Code: Not reported  
 SIC Code: Not reported  
 Facility Phone: 7145359834  
 Mail To: Not reported  
 Mailing Address: 3225 GALLOWS ROAD  
 Mailing Address 2: Not reported  
 Mailing City,St,Zip: ANAHEIM 92802  
 Contact: Not reported  
 Contact Phone: Not reported  
 DUNS Number: Not reported  
 NPDES Number: Not reported  
 EPA ID: Not reported  
 Comments: Not reported  
 Status: Active

**B14  
 SW  
 < 1/8  
 0.049 mi.  
 260 ft.**

**BROADWAY RETAIL, INC.  
 1680 W BROADWAY  
 ANAHEIM, CA 92802  
 Site 8 of 27 in cluster B**

**CERS HAZ WASTE S123498338  
 CERS TANKS N/A  
 CERS**

**Relative:  
 Lower  
 Actual:  
 125 ft.**

**CERS HAZ WASTE:**  
 Name: BROADWAY RETAIL, INC.  
 Address: 1680 W BROADWAY  
 City,State,Zip: ANAHEIM, CA 92802  
 Site ID: 100153  
 CERS ID: 10427101  
 CERS Description: Hazardous Waste Generator

**CERS TANKS:**  
 Name: BROADWAY RETAIL, INC.  
 Address: 1680 W BROADWAY  
 City,State,Zip: ANAHEIM, CA 92802  
 Site ID: 100153

Map ID  
Direction  
Distance  
Elevation

MAP FINDINGS

Site

Database(s)

EDR ID Number  
EPA ID Number

**BROADWAY RETAIL, INC. (Continued)**

**S123498338**

CERS ID: 10427101  
CERS Description: Underground Storage Tank

CERS:  
Name: BROADWAY RETAIL, INC.  
Address: 1680 W BROADWAY  
City,State,Zip: ANAHEIM, CA 92802  
Site ID: 100153  
CERS ID: 10427101  
CERS Description: Chemical Storage Facilities

Violations:  
Site ID: 100153  
Site Name: Broadway Retail, Inc.  
Violation Date: 04-01-2015  
Citation: 23 CCR 16 2715(a) - California Code of Regulations, Title 23, Chapter 16, Section(s) 2715(a)  
Violation Description: Failure to submit statement of UST compliance and/or Designated Operator certification.  
Violation Notes: Returned to compliance on 04/07/2015. Facility does not have valid Designated Operator form on file. Submit form to this agency via CERS website.  
Violation Division: Anaheim City Fire Department  
Violation Program: UST  
Violation Source: CERS

Site ID: 100153  
Site Name: Broadway Retail, Inc.  
Violation Date: 03-26-2019  
Citation: 23 CCR 16 2715(a)(1)(B) - California Code of Regulations, Title 23, Chapter 16, Section(s) 2715(a)(1)(B)  
Violation Description: Failure to submit the G Designated Underground Storage Tank Operator Identification FormG within 30 days of installing a UST system or within 30 days of a change in DO.  
Violation Notes: Returned to compliance on 04/10/2019. V119- Failure to update designated operator page in CERS.  
Violation Division: Anaheim City Fire Department  
Violation Program: UST  
Violation Source: CERS

Site ID: 100153  
Site Name: Broadway Retail, Inc.  
Violation Date: 03-20-2018  
Citation: HSC 6.75 25299.30-25299.34 - California Health and Safety Code, Chapter 6.75, Section(s) 25299.30-25299.34  
Violation Description: Failure to submit and maintain complete and current Certification of Financial Responsibility or other mechanism of financial assurance.  
Violation Notes: Returned to compliance on 04/03/2018. V113- CFO letter currently shown in CERS is outdated.  
Violation Division: Anaheim City Fire Department  
Violation Program: UST  
Violation Source: CERS

Site ID: 100153  
Site Name: Broadway Retail, Inc.  
Violation Date: 04-01-2016  
Citation: 23 CCR 16 2715(c)(2) - California Code of Regulations, Title 23,

Map ID  
Direction  
Distance  
Elevation

MAP FINDINGS

Site

Database(s)

EDR ID Number  
EPA ID Number

**BROADWAY RETAIL, INC. (Continued)**

**S123498338**

Violation Description: Chapter 16, Section(s) 2715(c)(2)  
Failure to comply with one or more of the following: maintain the spill bucket in good condition, containment free of debris/liquid, and/or to remove the contents of the spill bucket when a release/leak/spill was observed.

Violation Notes: Returned to compliance on 04/01/2016. V118- 87 main fill spill bucket failure.

Violation Division: Anaheim City Fire Department  
Violation Program: UST  
Violation Source: CERS

Site ID: 100153  
Site Name: Broadway Retail, Inc.  
Violation Date: 03-20-2018  
Citation: 23 CCR 16 2632(c)(2)(B), 2634(d)(1)(a), 2636(f)(1) - California Code of Regulations, Title 23, Chapter 16, Section(s) 2632(c)(2)(B), 2634(d)(1)(a), 2636(f)(1)

Violation Description: Failure of the leak detection equipment to have an audible and visual alarm as required.

Violation Notes: Returned to compliance on 03/27/2018. V117- Annunciator visual alarm (light) failed when tested.

Violation Division: Anaheim City Fire Department  
Violation Program: UST  
Violation Source: CERS

Site ID: 100153  
Site Name: Broadway Retail, Inc.  
Violation Date: 03-24-2020  
Citation: HSC 6.95 25508.2 - California Health and Safety Code, Chapter 6.95, Section(s) 25508.2

Violation Description: Failure to annually review and electronically certify that the business plan is complete and accurate on or before the annual due date.

Violation Notes: V211- Failure to annually recertify/resubmit hazardous materials inventory in CERS.

Violation Division: Anaheim City Fire Department  
Violation Program: HMRRP  
Violation Source: CERS

Site ID: 100153  
Site Name: Broadway Retail, Inc.  
Violation Date: 11-01-2017  
Citation: HSC 6.95 25508(a)(1) - California Health and Safety Code, Chapter 6.95, Section(s) 25508(a)(1)

Violation Description: Failure to complete and electronically submit a business plan when storing/handling a hazardous material at or above reportable quantities.

Violation Notes: Returned to compliance on 12/06/2017. NTC LETTER

Violation Division: Anaheim City Fire Department  
Violation Program: HMRRP  
Violation Source: CERS

Site ID: 100153  
Site Name: Broadway Retail, Inc.  
Violation Date: 03-20-2018  
Citation: 23 CCR 16 2715(a) - California Code of Regulations, Title 23, Chapter 16, Section(s) 2715(a)

Map ID  
Direction  
Distance  
Elevation

MAP FINDINGS

Site

Database(s)

EDR ID Number  
EPA ID Number

**BROADWAY RETAIL, INC. (Continued)**

**S123498338**

Violation Description: Failure to submit the UPA. of the designated operator (DO) identification and/or change of the DO within 30 days.  
Violation Notes: Returned to compliance on 04/03/2018. V119- Designated operator notification page currently shown in CERS is outdated.  
Violation Division: Anaheim City Fire Department  
Violation Program: UST  
Violation Source: CERS

Site ID: 100153  
Site Name: Broadway Retail, Inc.  
Violation Date: 04-01-2016  
Citation: HSC 6.75 25299.30-25299.34 - California Health and Safety Code, Chapter 6.75, Section(s) 25299.30-25299.34

Violation Description: Failure to submit and maintain complete and current Certification of Financial Responsibility or other mechanism of financial assurance.  
Violation Notes: Returned to compliance on 04/19/2016. V113- Failure to maintain valid financial responsibility.  
Violation Division: Anaheim City Fire Department  
Violation Program: UST  
Violation Source: CERS

Evaluation:  
Eval General Type: Compliance Evaluation Inspection  
Eval Date: 03-21-2017  
Violations Found: No  
Eval Type: Routine done by local agency  
Eval Notes: No violations.  
Eval Division: Anaheim City Fire Department  
Eval Program: HMRRP  
Eval Source: CERS

Eval General Type: Compliance Evaluation Inspection  
Eval Date: 03-21-2017  
Violations Found: No  
Eval Type: Routine done by local agency  
Eval Notes: No violations.  
Eval Division: Anaheim City Fire Department  
Eval Program: UST  
Eval Source: CERS

Eval General Type: Compliance Evaluation Inspection  
Eval Date: 03-24-2020  
Violations Found: No  
Eval Type: Routine done by local agency  
Eval Notes: No violations  
Eval Division: Anaheim City Fire Department  
Eval Program: HW  
Eval Source: CERS

Eval General Type: Other/Unknown  
Eval Date: 11-01-2017  
Violations Found: Yes  
Eval Type: Other, not routine, done by local agency  
Eval Notes: NTC LETTER  
Eval Division: Anaheim City Fire Department  
Eval Program: HMRRP  
Eval Source: CERS

Map ID  
Direction  
Distance  
Elevation

MAP FINDINGS

Site

Database(s)

EDR ID Number  
EPA ID Number

**BROADWAY RETAIL, INC. (Continued)**

**S123498338**

Eval General Type: Compliance Evaluation Inspection  
Eval Date: 03-21-2017  
Violations Found: No  
Eval Type: Routine done by local agency  
Eval Notes: No violations.  
Eval Division: Anaheim City Fire Department  
Eval Program: HW  
Eval Source: CERS

Eval General Type: Compliance Evaluation Inspection  
Eval Date: 03-24-2020  
Violations Found: No  
Eval Type: Routine done by local agency  
Eval Notes: No violations  
Eval Division: Anaheim City Fire Department  
Eval Program: UST  
Eval Source: CERS

Eval General Type: Compliance Evaluation Inspection  
Eval Date: 03-24-2020  
Violations Found: Yes  
Eval Type: Routine done by local agency  
Eval Notes: Not reported  
Eval Division: Anaheim City Fire Department  
Eval Program: HMRRP  
Eval Source: CERS

Eval General Type: Other/Unknown  
Eval Date: 09-17-2019  
Violations Found: No  
Eval Type: Other, not routine, done by local agency  
Eval Notes: SB 989 (Secondary Containment Testing)  
Eval Division: Anaheim City Fire Department  
Eval Program: UST  
Eval Source: CERS

Eval General Type: Compliance Evaluation Inspection  
Eval Date: 03-20-2018  
Violations Found: Yes  
Eval Type: Routine done by local agency  
Eval Notes: Not reported  
Eval Division: Anaheim City Fire Department  
Eval Program: UST  
Eval Source: CERS

Eval General Type: Compliance Evaluation Inspection  
Eval Date: 04-01-2014  
Violations Found: No  
Eval Type: Routine done by local agency  
Eval Notes: No violation observed during the inspection.  
Eval Division: Anaheim City Fire Department  
Eval Program: HMRRP  
Eval Source: CERS

Eval General Type: Compliance Evaluation Inspection  
Eval Date: 04-01-2014  
Violations Found: No

Map ID  
Direction  
Distance  
Elevation

MAP FINDINGS

Site

Database(s)

EDR ID Number  
EPA ID Number

**BROADWAY RETAIL, INC. (Continued)**

**S123498338**

Eval Type: Routine done by local agency  
Eval Notes: No violations observed during the inspection.  
Eval Division: Anaheim City Fire Department  
Eval Program: HW  
Eval Source: CERS

Eval General Type: Compliance Evaluation Inspection  
Eval Date: 03-26-2019  
Violations Found: Yes  
Eval Type: Routine done by local agency  
Eval Notes: Not reported  
Eval Division: Anaheim City Fire Department  
Eval Program: UST  
Eval Source: CERS

Eval General Type: Compliance Evaluation Inspection  
Eval Date: 04-01-2014  
Violations Found: No  
Eval Type: Routine done by local agency  
Eval Notes: No violations observed during the inspection.  
Eval Division: Anaheim City Fire Department  
Eval Program: UST  
Eval Source: CERS

Eval General Type: Compliance Evaluation Inspection  
Eval Date: 04-01-2015  
Violations Found: Yes  
Eval Type: Routine done by local agency  
Eval Notes: Not reported  
Eval Division: Anaheim City Fire Department  
Eval Program: UST  
Eval Source: CERS

Eval General Type: Compliance Evaluation Inspection  
Eval Date: 04-01-2016  
Violations Found: Yes  
Eval Type: Routine done by local agency  
Eval Notes: Not reported  
Eval Division: Anaheim City Fire Department  
Eval Program: UST  
Eval Source: CERS

Coordinates:  
Site ID: 100153  
Facility Name: Broadway Retail, Inc.  
Env Int Type Code: HWG  
Program ID: 10427101  
Coord Name: Not reported  
Ref Point Type Desc: Center of a facility or station.  
Latitude: 33.828550  
Longitude: -117.941060

Affiliation:  
Affiliation Type Desc: Facility Mailing Address  
Entity Name: Mailing Address  
Entity Title: Not reported

Map ID  
Direction  
Distance  
Elevation

MAP FINDINGS

Site

Database(s)

EDR ID Number  
EPA ID Number

**BROADWAY RETAIL, INC. (Continued)**

**S123498338**

Affiliation Address: 1680 W. Broadway  
Affiliation City: Anaheim  
Affiliation State: CA  
Affiliation Country: Not reported  
Affiliation Zip: 92802  
Affiliation Phone: Not reported

Affiliation Type Desc: Identification Signer  
Entity Name: Bharat Bhattarai  
Entity Title: President  
Affiliation Address: Not reported  
Affiliation City: Not reported  
Affiliation State: Not reported  
Affiliation Country: Not reported  
Affiliation Zip: Not reported  
Affiliation Phone: Not reported

Affiliation Type Desc: Operator  
Entity Name: Broadway Retail, Inc. - Bharat Bhattarai  
Entity Title: Not reported  
Affiliation Address: Not reported  
Affiliation City: Not reported  
Affiliation State: Not reported  
Affiliation Country: Not reported  
Affiliation Zip: Not reported  
Affiliation Phone: (310) 357-7290

Affiliation Type Desc: Property Owner  
Entity Name: Bharat Bhattarai  
Entity Title: Not reported  
Affiliation Address: 1680 W. Broadway  
Affiliation City: Anaheim  
Affiliation State: CA  
Affiliation Country: United States  
Affiliation Zip: 92802  
Affiliation Phone: (310) 357-7290

Affiliation Type Desc: UST Property Owner Name  
Entity Name: Broadway Retail, Inc.  
Entity Title: Not reported  
Affiliation Address: 1680 W. Broadway  
Affiliation City: Anaheim  
Affiliation State: CA  
Affiliation Country: United States  
Affiliation Zip: 92802  
Affiliation Phone: (310) 357-7290

Affiliation Type Desc: CUPA District  
Entity Name: Anaheim City Fire Department  
Entity Title: Not reported  
Affiliation Address: 201 South Anaheim Boulevard, Suite 300  
Affiliation City: Anaheim  
Affiliation State: CA  
Affiliation Country: Not reported  
Affiliation Zip: 92805  
Affiliation Phone: (714) 765-4047

Map ID  
Direction  
Distance  
Elevation

MAP FINDINGS

Site

Database(s)

EDR ID Number  
EPA ID Number

**BROADWAY RETAIL, INC. (Continued)**

**S123498338**

Affiliation Type Desc: Environmental Contact  
Entity Name: Bharat Bhattarai  
Entity Title: Not reported  
Affiliation Address: 1680 W BROADWAY  
Affiliation City: ANAHEIM  
Affiliation State: CA  
Affiliation Country: Not reported  
Affiliation Zip: 92802  
Affiliation Phone: Not reported

Affiliation Type Desc: Parent Corporation  
Entity Name: Broadway Retail, Inc.  
Entity Title: Not reported  
Affiliation Address: Not reported  
Affiliation City: Not reported  
Affiliation State: Not reported  
Affiliation Country: Not reported  
Affiliation Zip: Not reported  
Affiliation Phone: Not reported

Affiliation Type Desc: Legal Owner  
Entity Name: Broadway Retail, Inc.  
Entity Title: Not reported  
Affiliation Address: 1680 W. Broadway  
Affiliation City: Anaheim  
Affiliation State: CA  
Affiliation Country: United States  
Affiliation Zip: 92802  
Affiliation Phone: (714) 535-5235

Affiliation Type Desc: UST Tank Owner  
Entity Name: Broadway Retail, Inc.  
Entity Title: Not reported  
Affiliation Address: 1680 W. Broadway  
Affiliation City: Anaheim  
Affiliation State: CA  
Affiliation Country: United States  
Affiliation Zip: 92802  
Affiliation Phone: (310) 357-7290

Affiliation Type Desc: Document Preparer  
Entity Name: Bharat Bhattarai  
Entity Title: Not reported  
Affiliation Address: Not reported  
Affiliation City: Not reported  
Affiliation State: Not reported  
Affiliation Country: Not reported  
Affiliation Zip: Not reported  
Affiliation Phone: Not reported

Affiliation Type Desc: UST Permit Applicant  
Entity Name: Bharat Bhattarai  
Entity Title: President  
Affiliation Address: Not reported  
Affiliation City: Not reported  
Affiliation State: Not reported  
Affiliation Country: Not reported



Map ID  
 Direction  
 Distance  
 Elevation

MAP FINDINGS

Site

Database(s)

EDR ID Number  
 EPA ID Number

**BROADWAY RETAIL, INC. (Continued)**

**S123498338**

Affiliation Zip: Not reported  
 Affiliation Phone: (310) 357-7290  
  
 Affiliation Type Desc: UST Tank Operator  
 Entity Name: Broadway Retail, Inc.  
 Entity Title: Not reported  
 Affiliation Address: 1680 W. Broadway  
 Affiliation City: Anaheim  
 Affiliation State: CA  
 Affiliation Country: United States  
 Affiliation Zip: 92802  
 Affiliation Phone: (310) 357-7290

**B15**  
**SW**  
 < 1/8  
 0.049 mi.  
 260 ft.

**MOBIL OIL #18-G06**  
**1680 W BROADWAY**  
**ANAHEIM, CA 92802**

**LUST S120834733**  
**N/A**

**Site 9 of 27 in cluster B**

**Relative:**  
**Lower**  
  
**Actual:**  
**125 ft.**

ORANGE CO. LUST:  
 Name: MOBIL OIL #18-G06  
 Address: 1680 W BROADWAY  
 City,State,Zip: ANAHEIM, CA 92802  
 Region: ORANGE  
 Facility Id: 88UT032  
 Released Substance: Waste oil/Used oil; Gasoline-Automotive (motor gasoline and additives), leaded & unleaded  
 Date Closed: 04/01/1991  
 Record ID: RO0001573

**B16**  
**SW**  
 < 1/8  
 0.049 mi.  
 260 ft.

**BROADWAY RETAIL IN DVA BROADWAY RETAIL INC DBA BRO**  
**1680 W BROADWAY**  
**ANAHEIM, CA 92802**

**RCRA NonGen / NLR 1024874112**  
**CAL000442767**

**Site 10 of 27 in cluster B**

**Relative:**  
**Lower**  
  
**Actual:**  
**125 ft.**

RCRA Listings:  
 Date Form Received by Agency: 2019-01-25 00:00:00.0  
 Handler Name: BROADWAY RETAIL IN DVA BROADWAY RETAIL INC DBA BRO  
 Handler Address: 1680 W BROADWAY  
 Handler City,State,Zip: ANAHEIM, CA 92802  
 EPA ID: CAL000442767  
 Contact Name: BOBBY BHATTARAI  
 Contact Address: 1680 W BROADWAY  
 Contact City,State,Zip: ANAHEIM, CA 92802  
 Contact Telephone: 310-357-7290  
 Contact Fax: 310-541-8711  
 Contact Email: BOBBY\_BHATTARAI@YAHOO.COM  
 Contact Title: Not reported  
 EPA Region: 09  
 Land Type: Not reported  
 Federal Waste Generator Description: Not a generator, verified  
 Non-Notifier: Not reported  
 Biennial Report Cycle: Not reported  
 Accessibility: Not reported

Map ID  
 Direction  
 Distance  
 Elevation

MAP FINDINGS

Site

Database(s)

EDR ID Number  
 EPA ID Number

**BROADWAY RETAIL IN DVA BROADWAY RETAIL INC DBA BROADWAY CENT (Continued)**

**1024874112**

Active Site Indicator:	Handler Activities
State District Owner:	Not reported
State District:	Not reported
Mailing Address:	1680 W BROADWAY
Mailing City,State,Zip:	ANAHEIM, CA 92802
Owner Name:	BROADWAY RETAIL INC
Owner Type:	Other
Operator Name:	BOBBY BHATTARAI
Operator Type:	Other
Short-Term Generator Activity:	No
Importer Activity:	No
Mixed Waste Generator:	No
Transporter Activity:	No
Transfer Facility Activity:	No
Recycler Activity with Storage:	No
Small Quantity On-Site Burner Exemption:	No
Smelting Melting and Refining Furnace Exemption:	No
Underground Injection Control:	No
Off-Site Waste Receipt:	No
Universal Waste Indicator:	Yes
Universal Waste Destination Facility:	Yes
Federal Universal Waste:	No
Active Site Fed-Reg Treatment Storage and Disposal Facility:	Not reported
Active Site Converter Treatment storage and Disposal Facility:	Not reported
Active Site State-Reg Treatment Storage and Disposal Facility:	Not reported
Active Site State-Reg Handler:	---
Federal Facility Indicator:	Not reported
Hazardous Secondary Material Indicator:	N
Sub-Part K Indicator:	Not reported
Commercial TSD Indicator:	No
Treatment Storage and Disposal Type:	Not reported
2018 GPRA Permit Baseline:	Not on the Baseline
2018 GPRA Renewals Baseline:	Not on the Baseline
Permit Renewals Workload Universe:	Not reported
Permit Workload Universe:	Not reported
Permit Progress Universe:	Not reported
Post-Closure Workload Universe:	Not reported
Closure Workload Universe:	Not reported
202 GPRA Corrective Action Baseline:	No
Corrective Action Workload Universe:	No
Subject to Corrective Action Universe:	No
Non-TSDs Where RCRA CA has Been Imposed Universe:	No
TSDs Potentially Subject to CA Under 3004 (u)/(v) Universe:	No
TSDs Only Subject to CA under Discretionary Auth Universe:	No
Corrective Action Priority Ranking:	No NCAPS ranking
Environmental Control Indicator:	No
Institutional Control Indicator:	No
Human Exposure Controls Indicator:	N/A
Groundwater Controls Indicator:	N/A
Operating TSDF Universe:	Not reported
Full Enforcement Universe:	Not reported
Significant Non-Complier Universe:	No
Unaddressed Significant Non-Complier Universe:	No
Addressed Significant Non-Complier Universe:	No
Significant Non-Complier With a Compliance Schedule Universe:	No
Financial Assurance Required:	Not reported
Handler Date of Last Change:	2019-02-22 19:42:19.0

Map ID  
Direction  
Distance  
Elevation

MAP FINDINGS

Site

Database(s)

EDR ID Number  
EPA ID Number

**BROADWAY RETAIL IN DVA BROADWAY RETAIL INC DBA BROADWAY CENT (Continued)**

**1024874112**

Recognized Trader-Importer: No  
Recognized Trader-Exporter: No  
Importer of Spent Lead Acid Batteries: No  
Exporter of Spent Lead Acid Batteries: No  
Recycler Activity Without Storage: No  
Manifest Broker: No  
Sub-Part P Indicator: No

Handler - Owner Operator:

Owner/Operator Indicator: Operator  
Owner/Operator Name: BOBBY BHATTARAI  
Legal Status: Other  
Date Became Current: Not reported  
Date Ended Current: Not reported  
Owner/Operator Address: 1680 W BROADWAY  
Owner/Operator City,State,Zip: ANAHEIM, CA 92802  
Owner/Operator Telephone: 310-357-7290  
Owner/Operator Telephone Ext: Not reported  
Owner/Operator Fax: Not reported  
Owner/Operator Email: Not reported

Owner/Operator Indicator: Owner  
Owner/Operator Name: BROADWAY RETAIL INC  
Legal Status: Other  
Date Became Current: Not reported  
Date Ended Current: Not reported  
Owner/Operator Address: 1680 W BROADWAY  
Owner/Operator City,State,Zip: ANAHEIM, CA 92802  
Owner/Operator Telephone: 310-357-7290  
Owner/Operator Telephone Ext: Not reported  
Owner/Operator Fax: Not reported  
Owner/Operator Email: Not reported

Historic Generators:

Receive Date: 2019-01-25 00:00:00.0  
Handler Name: BROADWAY RETAIL IN DVA BROADWAY RETAIL INC DBA BROADWAY CENT  
Federal Waste Generator Description: Not a generator, verified  
State District Owner: Not reported  
Large Quantity Handler of Universal Waste: No  
Recognized Trader Importer: No  
Recognized Trader Exporter: No  
Spent Lead Acid Battery Importer: No  
Spent Lead Acid Battery Exporter: No  
Current Record: Yes  
Non Storage Recycler Activity: Not reported  
Electronic Manifest Broker: Not reported

Map ID  
Direction  
Distance  
Elevation

MAP FINDINGS

Site

Database(s)

EDR ID Number  
EPA ID Number

**B17**  
**SW**  
**< 1/8**  
**0.049 mi.**  
**260 ft.**

**BROADWAY CENTER MOBIL**  
**1680 W BROADWAY**  
**ANAHEIM, CA 92802**

**Site 11 of 27 in cluster B**

**EDR Hist Auto**    **1021946206**  
**N/A**

**Relative:**    EDR Hist Auto  
**Lower**

**Actual:**  
**125 ft.**

Year:	Name:	Type:
1979	DEANS MOBILE TOWING	Gasoline Service Stations
1980	DEANS MOBILE TOWING	Gasoline Service Stations
1982	DEANS MOBILE TOWING	Gasoline Service Stations
1983	DEANS MOBILE TOWING	Gasoline Service Stations
1985	DEANS MOBILE TOWING	Gasoline Service Stations
1986	DEANS MOBILE TOWING	Gasoline Service Stations
1987	DEANS MOBILE TOWING	Gasoline Service Stations
1988	DEANS MOBILE TOWING	Gasoline Service Stations
1989	ANAHEIM MOBILE SERVICE	Gasoline Service Stations
1990	ANAHEIM MOBILE SERVICE	Gasoline Service Stations
1991	CHEVRON FOOD MART	Gasoline Service Stations
1992	CHEVRON FOOD MART	Gasoline Service Stations
1993	CHEVRON FOOD MART	Gasoline Service Stations
1995	ANAHEIM MOBIL	General Automotive Repair Shops
1996	ANAHEIM MOBIL	General Automotive Repair Shops
1997	ANAHEIM MOBIL	General Automotive Repair Shops
1998	BROADWAY CENTER	General Automotive Repair Shops
1999	BROADWAY CENTER	General Automotive Repair Shops
2000	BROADWAY CENTER LLC	General Automotive Repair Shops
2001	BROADWAY CENTER LLC	General Automotive Repair Shops
2002	WEBROS ENTERPRISES INC	General Automotive Repair Shops
2003	WEBROS ENTERPRISES INC	General Automotive Repair Shops
2004	WEBROS ENTERPRISES INC	General Automotive Repair Shops
2006	BROADWAY CENTER MOBIL	Gasoline Service Stations, NEC
2007	BROADWAY CENTER MOBIL	Gasoline Service Stations, NEC
2008	BROADWAY CENTER MOBIL	Gasoline Service Stations, NEC
2009	BROADWAY CENTER MOBIL	Gasoline Service Stations, NEC
2010	BROADWAY CENTER MOBIL	Gasoline Service Stations, NEC
2011	BROADWAY CENTER MOBIL	Gasoline Service Stations, NEC
2012	BROADWAY CENTER MOBIL	Gasoline Service Stations, NEC
2013	BROADWAY CENTER MOBIL	Gasoline Service Stations, NEC
2014	BROADWAY CENTER MOBIL	Gasoline Service Stations, NEC

**B18**  
**SW**  
**< 1/8**  
**0.049 mi.**  
**260 ft.**

**DEAN P RICHTER**  
**1680 W BROADWAY**  
**ANAHEIM, CA 90017**

**Site 12 of 27 in cluster B**

**LUST**    **U001560703**  
**HIST UST**    **N/A**  
**Cortese**  
**CERS**

**Relative:**  
**Lower**

**LUST:**

**Actual:**  
**125 ft.**

Name: MOBIL #18-G06  
Address: 1680 W BROADWAY  
City,State,Zip: ANAHEIM, CA 92802  
Lead Agency: ANAHEIM CITY  
Case Type: LUST Cleanup Site  
Geo Track: [http://geotracker.waterboards.ca.gov/profile\\_report.asp?global\\_id=T0605900625](http://geotracker.waterboards.ca.gov/profile_report.asp?global_id=T0605900625)  
Global Id: T0605900625  
Latitude: 33.828706396  
Longitude: -117.9412772  
Status: Completed - Case Closed  
Status Date: 02/26/2010

Map ID  
Direction  
Distance  
Elevation

MAP FINDINGS

Site

Database(s)

EDR ID Number  
EPA ID Number

**DEAN P RICHTER (Continued)**

**U001560703**

Case Worker: RM  
RB Case Number: 083000787T  
Local Agency: ANAHEIM CITY  
File Location: Not reported  
Local Case Number: Not reported  
Potential Media Affect: Aquifer used for drinking water supply  
Potential Contaminants of Concern: Gasoline, Waste Oil / Motor / Hydraulic / Lubricating  
Site History: Not reported

LUST:

Global Id: T0605900625  
Contact Type: Local Agency Caseworker  
Contact Name: RALPH MCCAFFREY  
Organization Name: ANAHEIM CITY  
Address: 201 S. ANAHEIM BLVD. MS 601  
City: ANAHEIM  
Email: rmccaffrey@anaheim.net  
Phone Number: Not reported

Global Id: T0605900625  
Contact Type: Regional Board Caseworker  
Contact Name: ROSE SCOTT  
Organization Name: SANTA ANA RWQCB (REGION 8)  
Address: 3737 MAIN STREET, SUITE 500  
City: RIVERSIDE  
Email: rose.scott@waterboards.ca.gov  
Phone Number: 9513206375

LUST:

Global Id: T0605900625  
Action Type: Other  
Date: 02/22/1988  
Action: Leak Discovery

Global Id: T0605900625  
Action Type: Other  
Date: 02/22/1988  
Action: Leak Stopped

Global Id: T0605900625  
Action Type: REMEDIATION  
Date: 02/02/2001  
Action: Soil Vapor Extraction (SVE)

Global Id: T0605900625  
Action Type: REMEDIATION  
Date: 06/18/2001  
Action: Excavation

Global Id: T0605900625  
Action Type: REMEDIATION  
Date: 07/01/1991  
Action: Soil Vapor Extraction (SVE)

Global Id: T0605900625  
Action Type: Other  
Date: 03/08/1988

Map ID  
Direction  
Distance  
Elevation

MAP FINDINGS

Site

Database(s)

EDR ID Number  
EPA ID Number

DEAN P RICHTER (Continued)

U001560703

Action: Leak Reported  
  
Global Id: T0605900625  
Action Type: ENFORCEMENT  
Date: 05/11/2009  
Action: Staff Letter  
  
Global Id: T0605900625  
Action Type: ENFORCEMENT  
Date: 02/26/2010  
Action: Closure/No Further Action Letter

LUST:

Global Id: T0605900625  
Status: Open - Case Begin Date  
Status Date: 02/22/1988  
  
Global Id: T0605900625  
Status: Open - Site Assessment  
Status Date: 03/25/1988  
  
Global Id: T0605900625  
Status: Open - Site Assessment  
Status Date: 05/16/1988  
  
Global Id: T0605900625  
Status: Open - Remediation  
Status Date: 02/02/2001  
  
Global Id: T0605900625  
Status: Open - Remediation  
Status Date: 06/03/2003  
  
Global Id: T0605900625  
Status: Open - Remediation  
Status Date: 11/05/2003  
  
Global Id: T0605900625  
Status: Open - Remediation  
Status Date: 11/07/2003  
  
Global Id: T0605900625  
Status: Open - Verification Monitoring  
Status Date: 05/21/2004  
  
Global Id: T0605900625  
Status: Open - Verification Monitoring  
Status Date: 02/25/2005  
  
Global Id: T0605900625  
Status: Open - Verification Monitoring  
Status Date: 04/19/2005  
  
Global Id: T0605900625  
Status: Open - Verification Monitoring  
Status Date: 07/18/2005

Map ID  
Direction  
Distance  
Elevation

MAP FINDINGS

Site

Database(s)

EDR ID Number  
EPA ID Number

**DEAN P RICHTER (Continued)**

**U001560703**

Global Id: T0605900625  
Status: Open - Verification Monitoring  
Status Date: 08/29/2005

Global Id: T0605900625  
Status: Open - Verification Monitoring  
Status Date: 12/08/2005

Global Id: T0605900625  
Status: Open - Verification Monitoring  
Status Date: 02/08/2006

Global Id: T0605900625  
Status: Open - Verification Monitoring  
Status Date: 05/17/2006

Global Id: T0605900625  
Status: Open - Verification Monitoring  
Status Date: 02/02/2007

Global Id: T0605900625  
Status: Open - Verification Monitoring  
Status Date: 05/03/2007

Global Id: T0605900625  
Status: Open - Verification Monitoring  
Status Date: 07/12/2007

Global Id: T0605900625  
Status: Open - Verification Monitoring  
Status Date: 02/04/2008

Global Id: T0605900625  
Status: Open - Verification Monitoring  
Status Date: 03/27/2009

Global Id: T0605900625  
Status: Completed - Case Closed  
Status Date: 02/26/2010

**HIST UST:**

Name: DEAN P RICHTER  
Address: 1680 W BROADWAY  
City,State,Zip: ANAHEIM, CA 90017  
File Number: 0002EB77  
URL: <http://geotracker.waterboards.ca.gov/ustpdfs/pdf/0002EB77.pdf>  
Region: STATE  
Facility ID: 00000039157  
Facility Type: Gas Station  
Other Type: Not reported  
Contact Name: Not reported  
Telephone: 7145359834  
Owner Name: MOBIL OIL CORPORATION  
Owner Address: 612 S. FLOWER STREET  
Owner City,St,Zip: LOS ANGELES, CA 90017  
Total Tanks: 0004

Map ID  
Direction  
Distance  
Elevation

MAP FINDINGS

Site

Database(s)

EDR ID Number  
EPA ID Number

**DEAN P RICHTER (Continued)**

**U001560703**

Tank Num: 001  
Container Num: 1  
Year Installed: Not reported  
Tank Capacity: 00010000  
Tank Used for: PRODUCT  
Type of Fuel: UNLEADED  
Container Construction Thickness: Not reported  
Leak Detection: Stock Inventor

Tank Num: 002  
Container Num: 2  
Year Installed: Not reported  
Tank Capacity: 00008000  
Tank Used for: PRODUCT  
Type of Fuel: REGULAR  
Container Construction Thickness: Not reported  
Leak Detection: Stock Inventor

Tank Num: 003  
Container Num: 3  
Year Installed: Not reported  
Tank Capacity: 00006000  
Tank Used for: PRODUCT  
Type of Fuel: PREMIUM  
Container Construction Thickness: Not reported  
Leak Detection: Stock Inventor

Tank Num: 004  
Container Num: 4  
Year Installed: Not reported  
Tank Capacity: 00000280  
Tank Used for: WASTE  
Type of Fuel: WASTE OIL  
Container Construction Thickness: Not reported  
Leak Detection: Stock Inventor

[Click here for Geo Tracker PDF:](#)

**CORTESE:**

Name: MOBIL #18-G06  
Address: 1680 W BROADWAY  
City,State,Zip: ANAHEIM, CA 92802  
Region: CORTESE  
Envirostor Id: Not reported  
Global ID: T0605900625  
Site/Facility Type: LUST CLEANUP SITE  
Cleanup Status: COMPLETED - CASE CLOSED  
Status Date: Not reported  
Site Code: Not reported  
Latitude: Not reported  
Longitude: Not reported  
Owner: Not reported  
Enf Type: Not reported  
Swat R: Not reported  
Flag: active  
Order No: Not reported  
Waste Discharge System No: Not reported



Map ID  
Direction  
Distance  
Elevation

MAP FINDINGS

Site

Database(s)

EDR ID Number  
EPA ID Number

DEAN P RICHTER (Continued)

U001560703

Effective Date: Not reported  
Region 2: Not reported  
WID Id: Not reported  
Solid Waste Id No: Not reported  
Waste Management Uit Name: Not reported  
File Name: Active Open

CERS:

Name: MOBIL #18-G06  
Address: 1680 W BROADWAY  
City,State,Zip: ANAHEIM, CA 92802  
Site ID: 225145  
CERS ID: T0605900625  
CERS Description: Leaking Underground Storage Tank Cleanup Site

Affiliation:

Affiliation Type Desc: Regional Board Caseworker  
Entity Name: ROSE SCOTT - SANTA ANA RWQCB (REGION 8)  
Entity Title: Not reported  
Affiliation Address: 3737 MAIN STREET, SUITE 500  
Affiliation City: RIVERSIDE  
Affiliation State: CA  
Affiliation Country: Not reported  
Affiliation Zip: Not reported  
Affiliation Phone: 9513206375

Affiliation Type Desc: Local Agency Caseworker  
Entity Name: RALPH MCCAFFREY - ANAHEIM CITY  
Entity Title: Not reported  
Affiliation Address: 201 S. ANAHEIM BLVD. MS 601  
Affiliation City: ANAHEIM  
Affiliation State: CA  
Affiliation Country: Not reported  
Affiliation Zip: Not reported  
Affiliation Phone: Not reported

B19  
SW  
< 1/8  
0.049 mi.  
260 ft.

EXXONMOBIL OIL CORP.  
1680 W BROADWAY  
ANAHEIM, CA 92802

RCRA-SQG 1007200089  
FINDS CAL000055696

Site 13 of 27 in cluster B

Relative:  
Lower  
Actual:  
125 ft.

RCRA Listings:  
Date Form Received by Agency: 2002-02-28 00:00:00.0  
Handler Name: EXXONMOBIL OIL CORP.  
Handler Address: 1680 W BROADWAY  
Handler City,State,Zip: ANAHEIM, CA 92802  
EPA ID: CAL000055696  
Contact Name: JOHN HOOVER  
Contact Address: Not reported  
Contact City,State,Zip: Not reported  
Contact Telephone: 800-253-8054  
Contact Fax: Not reported  
Contact Email: Not reported  
Contact Title: Not reported  
EPA Region: 09  
Land Type: Private

Map ID  
Direction  
Distance  
Elevation

MAP FINDINGS

Site

Database(s)

EDR ID Number  
EPA ID Number

**EXXONMOBIL OIL CORP. (Continued)**

**1007200089**

Federal Waste Generator Description:	Small Quantity Generator
Non-Notifier:	Not reported
Biennial Report Cycle:	Not reported
Accessibility:	Not reported
Active Site Indicator:	Handler Activities
State District Owner:	Not reported
State District:	Not reported
Mailing Address:	WEST BAYAUD AVE.
Mailing City, State, Zip:	LAKEWOOD, CO 80228
Owner Name:	EXXONMOBIL OIL CORP.
Owner Type:	Private
Operator Name:	Not reported
Operator Type:	Not reported
Short-Term Generator Activity:	No
Importer Activity:	No
Mixed Waste Generator:	No
Transporter Activity:	No
Transfer Facility Activity:	No
Recycler Activity with Storage:	No
Small Quantity On-Site Burner Exemption:	No
Smelting Melting and Refining Furnace Exemption:	No
Underground Injection Control:	No
Off-Site Waste Receipt:	No
Universal Waste Indicator:	No
Universal Waste Destination Facility:	No
Federal Universal Waste:	No
Active Site Fed-Reg Treatment Storage and Disposal Facility:	Not reported
Active Site Converter Treatment storage and Disposal Facility:	Not reported
Active Site State-Reg Treatment Storage and Disposal Facility:	Not reported
Active Site State-Reg Handler:	---
Federal Facility Indicator:	Not reported
Hazardous Secondary Material Indicator:	N
Sub-Part K Indicator:	Not reported
Commercial TSD Indicator:	No
Treatment Storage and Disposal Type:	Not reported
2018 GPRA Permit Baseline:	Not on the Baseline
2018 GPRA Renewals Baseline:	Not on the Baseline
Permit Renewals Workload Universe:	Not reported
Permit Workload Universe:	Not reported
Permit Progress Universe:	Not reported
Post-Closure Workload Universe:	Not reported
Closure Workload Universe:	Not reported
202 GPRA Corrective Action Baseline:	No
Corrective Action Workload Universe:	No
Subject to Corrective Action Universe:	No
Non-TSDFs Where RCRA CA has Been Imposed Universe:	No
TSDFs Potentially Subject to CA Under 3004 (u)/(v) Universe:	No
TSDFs Only Subject to CA under Discretionary Auth Universe:	No
Corrective Action Priority Ranking:	No NCAPS ranking
Environmental Control Indicator:	No
Institutional Control Indicator:	No
Human Exposure Controls Indicator:	N/A
Groundwater Controls Indicator:	N/A
Operating TSDF Universe:	Not reported
Full Enforcement Universe:	Not reported
Significant Non-Complier Universe:	No
Unaddressed Significant Non-Complier Universe:	No

Map ID  
Direction  
Distance  
Elevation

MAP FINDINGS

Site

Database(s)

EDR ID Number  
EPA ID Number

**EXXONMOBIL OIL CORP. (Continued)**

**1007200089**

Addressed Significant Non-Complier Universe: No  
Significant Non-Complier With a Compliance Schedule Universe: No  
Financial Assurance Required: Not reported  
Handler Date of Last Change: 2006-09-05 00:00:00.0  
Recognized Trader-Importer: No  
Recognized Trader-Exporter: No  
Importer of Spent Lead Acid Batteries: No  
Exporter of Spent Lead Acid Batteries: No  
Recycler Activity Without Storage: No  
Manifest Broker: No  
Sub-Part P Indicator: No

Biennial: List of Years

Year: 2001

[Click Here for Biennial Reporting System Data:](#)

Handler - Owner Operator:

Owner/Operator Indicator: Owner  
Owner/Operator Name: EXXONMOBIL OIL CORP.  
Legal Status: Private  
Date Became Current: 2002-05-31 00:00:00.  
Date Ended Current: Not reported  
Owner/Operator Address: Not reported  
Owner/Operator City,State,Zip: Not reported  
Owner/Operator Telephone: Not reported  
Owner/Operator Telephone Ext: Not reported  
Owner/Operator Fax: Not reported  
Owner/Operator Email: Not reported

Owner/Operator Indicator: Owner  
Owner/Operator Name: EXXONMOBIL OIL CORP.  
Legal Status: Private  
Date Became Current: 2002-05-31 00:00:00.  
Date Ended Current: Not reported  
Owner/Operator Address: Not reported  
Owner/Operator City,State,Zip: Not reported  
Owner/Operator Telephone: Not reported  
Owner/Operator Telephone Ext: Not reported  
Owner/Operator Fax: Not reported  
Owner/Operator Email: Not reported

Historic Generators:

Receive Date: 2002-02-28 00:00:00.0  
Handler Name: EXXONMOBIL OIL CORP.  
Federal Waste Generator Description: Small Quantity Generator  
State District Owner: Not reported  
Large Quantity Handler of Universal Waste: No  
Recognized Trader Importer: No  
Recognized Trader Exporter: No  
Spent Lead Acid Battery Importer: No  
Spent Lead Acid Battery Exporter: No  
Current Record: Yes  
Non Storage Recycler Activity: Not reported  
Electronic Manifest Broker: Not reported

Map ID  
 Direction  
 Distance  
 Elevation

MAP FINDINGS

Site

Database(s)

EDR ID Number  
 EPA ID Number

**EXXONMOBIL OIL CORP. (Continued)**

**1007200089**

Receive Date:	2002-02-28 00:00:00.0
Handler Name:	EXXONMOBIL OIL CORP.
Federal Waste Generator Description:	Large Quantity Generator
State District Owner:	Not reported
Large Quantity Handler of Universal Waste:	No
Recognized Trader Importer:	No
Recognized Trader Exporter:	No
Spent Lead Acid Battery Importer:	No
Spent Lead Acid Battery Exporter:	No
Current Record:	No
Non Storage Recycler Activity:	Not reported
Electronic Manifest Broker:	Not reported

**FINDS:**

Registry ID: 110055771954

Click Here:

**Environmental Interest/Information System:**

RCRAInfo is a national information system that supports the Resource Conservation and Recovery Act (RCRA) program through the tracking of events and activities related to facilities that generate, transport, and treat, store, or dispose of hazardous waste. RCRAInfo allows RCRA program staff to track the notification, permit, compliance, and corrective action activities required under RCRA.

STATE MASTER

[Click this hyperlink](#) while viewing on your computer to access additional FINDS: detail in the EDR Site Report.

**B20**  
**SW**  
 < 1/8  
 0.049 mi.  
 260 ft.

**MOBIL- STATION- (18-G06)**  
**1680 W BROADWAY**  
**ANAHEIM, CA 92802**  
 Site 14 of 27 in cluster B

**UST U003779061**  
**N/A**

**Relative:**  
**Lower**  
**Actual:**  
 125 ft.

**UST:**  
 Name: MOBIL- STATION- (18-G06)  
 Address: 1680 W BROADWAY  
 City,State,Zip: ANAHEIM, CA 92802  
 Facility ID: 1274  
 Permitting Agency: Not reported  
 Latitude: 33.8298491  
 Longitude: -117.9396861

**B21**  
**SW**  
 < 1/8  
 0.049 mi.  
 260 ft.

**MOBIL #18-G06**  
**1680 BROADWAY**  
**ANAHEIM, CA 92802**  
 Site 15 of 27 in cluster B

**LUST S101299261**  
**HIST CORTESE N/A**

**Relative:**  
**Lower**  
**Actual:**  
 125 ft.

**LUST REG 8:**  
 Name: MOBIL #18-G06  
 Address: 1680 BROADWAY  
 City: ANAHEIM

Map ID  
Direction  
Distance  
Elevation

MAP FINDINGS

Site

Database(s)

EDR ID Number  
EPA ID Number

**MOBIL #18-G06 (Continued)**

**S101299261**

Region:	8
County:	Orange
Regional Board:	Santa Ana Region
Facility Status:	Remedial action (cleanup) Underway
Case Number:	083000787T
Local Case Num:	Not reported
Case Type:	Soil only
Substance:	Gasoline
Qty Leaked:	Not reported
Abate Method:	EDET
Cross Street:	EUCLID
Enf Type:	Not reported
Funding:	State Funds
How Discovered:	Tank Closure
How Stopped:	Not reported
Leak Cause:	UNK
Leak Source:	UNK
Global ID:	T0605900625
How Stopped Date:	2/22/1988
Enter Date:	3/25/1988
Date Confirmation of Leak Began:	5/16/1988
Date Preliminary Assessment Began:	Not reported
Discover Date:	2/22/1988
Enforcement Date:	Not reported
Close Date:	Not reported
Date Prelim Assessment Workplan Submitted:	Not reported
Date Pollution Characterization Began:	3/25/1988
Date Remediation Plan Submitted:	Not reported
Date Remedial Action Underway:	11/7/2003
Date Post Remedial Action Monitoring:	Not reported
Enter Date:	3/25/1988
GW Qualifies:	=
Soil Qualifies:	=
Operator:	Not reported
Facility Contact:	Not reported
Interim:	Yes
Oversite Program:	LUST
Latitude:	33.8287064
Longitude:	-117.9412772
MTBE Date:	6/30/2004
Max MTBE GW:	2740
MTBE Concentration:	0
Max MTBE Soil:	110
MTBE Fuel:	1
MTBE Tested:	MTBE Detected. Site tested for MTBE & MTBE detected
MTBE Class:	*
Staff:	RS
Staff Initials:	RM
Lead Agency:	Local Agency
Local Agency:	30011
Hydr Basin #:	COASTAL PLAIN OF ORA
Beneficial:	Not reported
Priority:	Not reported
Cleanup Fund Id:	Not reported
Work Suspended:	Not reported
Summary:	Not reported

Map ID  
 Direction  
 Distance  
 Elevation

MAP FINDINGS

Site

Database(s)

EDR ID Number  
 EPA ID Number

**MOBIL #18-G06 (Continued)**

**S101299261**

HIST CORTESE:  
 edr\_fname: MOBIL #18-G06  
 edr\_fadd1: 1680  
 City,State,Zip: ANAHEIM, CA 92802  
 Region: CORTESE  
 Facility County Code: 30  
 Reg By: LTNKA  
 Reg Id: 083000787T

edr\_fname: ANAHEIM FIRE STATION #3.  
 edr\_fadd1: 1680  
 City,State,Zip: ANAHEIM, CA 92802  
 Region: CORTESE  
 Facility County Code: 30  
 Reg By: LTNKA  
 Reg Id: 083003182T

**B22**  
**SW**  
 < 1/8  
 0.049 mi.  
 260 ft.

**BROADWAY RETAIL, INC.**  
**1680 W BROADWAY**  
**ANAHEIM, CA 92802**  
 Site 16 of 27 in cluster B

**UST U004261830**  
**N/A**

**Relative:**  
**Lower**  
**Actual:**  
**125 ft.**

UST:  
 Name: BROADWAY RETAIL, INC.  
 Address: 1680 W BROADWAY  
 City,State,Zip: ANAHEIM, CA 92802  
 Facility ID: 30-011-000111  
 Permitting Agency: Anaheim City Fire Department  
 Latitude: 33.82855  
 Longitude: -117.94106

**B23**  
**WSW**  
 < 1/8  
 0.063 mi.  
 335 ft.

**DAISY DRY CLEANERS**  
**EUCLID & BROADWAY**  
**ANAHEIM, CA 92802**  
 Site 17 of 27 in cluster B

**EDR Hist Cleaner 1018416590**  
**N/A**

**Relative:**  
**Lower**  
**Actual:**  
**125 ft.**

EDR Hist Cleaner

Year:	Name:	Type:
1986	DAISY DRY CLEANERS	Garment Pressing And Cleaners' Agents
1987	DAISY DRY CLEANERS	Garment Pressing And Cleaners' Agents

**B24**  
**West**  
 < 1/8  
 0.067 mi.  
 352 ft.

**ALDI #28**  
**275 S EUCLID ST**  
**ANAHEIM, CA 92802**  
 Site 18 of 27 in cluster B

**CERS HAZ WASTE S113141765**  
**CERS N/A**

**Relative:**  
**Lower**  
**Actual:**  
**126 ft.**

CERS HAZ WASTE:  
 Name: ALDI #28  
 Address: 275 S EUCLID ST  
 City,State,Zip: ANAHEIM, CA 92802

Map ID  
Direction  
Distance  
Elevation

MAP FINDINGS

Site

Database(s)

EDR ID Number  
EPA ID Number

**ALDI #28 (Continued)**

**S113141765**

Site ID: 368615  
CERS ID: 10669165  
CERS Description: Hazardous Waste Generator

CERS:  
Name: ALDI #28  
Address: 275 S EUCLID ST  
City,State,Zip: ANAHEIM, CA 92802  
Site ID: 368615  
CERS ID: 10669165  
CERS Description: Chemical Storage Facilities

Violations:  
Site ID: 368615  
Site Name: Aldi #28  
Violation Date: 04-09-2020  
Citation: HSC 6.95 25508.1(a)-(f) - California Health and Safety Code, Chapter 6.95, Section(s) 25508.1(a)-(f)  
Violation Description: Failure to electronically update business plan within 30 days of any one of the following events: A 100 percent or more increase in the quantity of a previously disclosed material. Any handling of a previously undisclosed hazardous materials at or above reportable quantities. A change of business address, business ownership, or business name. A substantial change in the handler's operations that requires modification to any portion of the business plan.  
Violation Notes: Inaccurate inventory  
Violation Division: Anaheim City Fire Department  
Violation Program: HMRRP  
Violation Source: CERS

Site ID: 368615  
Site Name: Aldi #28  
Violation Date: 04-09-2020  
Citation: 22 CCR 12 66262.40(a) - California Code of Regulations, Title 22, Chapter 12, Section(s) 66262.40(a)  
Violation Description: Failure to keep a copy of each properly signed manifest for at least three years from the date the waste was accepted by the initial transporter. The manifest signed at the time the waste was accepted for transport shall be kept until receiving a signed copy from the designated facility which received the waste.  
Violation Notes: Unable to locate  
Violation Division: Anaheim City Fire Department  
Violation Program: HW  
Violation Source: CERS

Site ID: 368615  
Site Name: Aldi #28  
Violation Date: 02-21-2018  
Citation: Un-Specified  
Violation Description: Business Plan Program - Administration/Documentation - General Local Ordinance  
Violation Notes: Returned to compliance on 03/27/2018. No CUPA permit.  
Violation Division: Anaheim City Fire Department  
Violation Program: HMRRP  
Violation Source: CERS

Site ID: 368615

Map ID  
Direction  
Distance  
Elevation

MAP FINDINGS

Site

Database(s)

EDR ID Number  
EPA ID Number

**ALDI #28 (Continued)**

**S113141765**

Site Name: Aldi #28  
Violation Date: 02-21-2018  
Citation: Un-Specified  
Violation Description: Hazardous Waste Generator Program - Administration/Documentation -  
General Local Ordinance  
Violation Notes: Returned to compliance on 03/27/2018. No CUPA permit.  
Violation Division: Anaheim City Fire Department  
Violation Program: HW  
Violation Source: CERS

**Evaluation:**

Eval General Type: Compliance Evaluation Inspection  
Eval Date: 04-09-2020  
Violations Found: Yes  
Eval Type: Routine done by local agency  
Eval Notes: manifest records  
Eval Division: Anaheim City Fire Department  
Eval Program: HW  
Eval Source: CERS

Eval General Type: Compliance Evaluation Inspection  
Eval Date: 02-21-2018  
Violations Found: Yes  
Eval Type: Routine done by local agency  
Eval Notes: No CUPA permit.  
Eval Division: Anaheim City Fire Department  
Eval Program: HW  
Eval Source: CERS

Eval General Type: Compliance Evaluation Inspection  
Eval Date: 04-09-2020  
Violations Found: Yes  
Eval Type: Routine done by local agency  
Eval Notes: inaccurate inventory  
Eval Division: Anaheim City Fire Department  
Eval Program: HMRRP  
Eval Source: CERS

Eval General Type: Compliance Evaluation Inspection  
Eval Date: 02-21-2018  
Violations Found: Yes  
Eval Type: Routine done by local agency  
Eval Notes: No CUPA permit.  
Eval Division: Anaheim City Fire Department  
Eval Program: HMRRP  
Eval Source: CERS

**Coordinates:**

Site ID: 368615  
Facility Name: Aldi #28  
Env Int Type Code: HWG  
Program ID: 10669165  
Coord Name: Not reported  
Ref Point Type Desc: Center of a facility or station.  
Latitude: 33.830070  
Longitude: -117.941560



Map ID  
Direction  
Distance  
Elevation

MAP FINDINGS

Site

Database(s)

EDR ID Number  
EPA ID Number

**ALDI #28 (Continued)**

**S113141765**

Affiliation:

Affiliation Type Desc: CUPA District  
Entity Name: Anaheim City Fire Department  
Entity Title: Not reported  
Affiliation Address: 201 South Anaheim Boulevard, Suite 300  
Affiliation City: Anaheim  
Affiliation State: CA  
Affiliation Country: Not reported  
Affiliation Zip: 92805  
Affiliation Phone: (714) 765-4047

Affiliation Type Desc: Environmental Contact  
Entity Name: Caroline Rowe  
Entity Title: Not reported  
Affiliation Address: 12661 Aldi Place  
Affiliation City: Moreno Valley  
Affiliation State: CA  
Affiliation Country: Not reported  
Affiliation Zip: 92555  
Affiliation Phone: Not reported

Affiliation Type Desc: Legal Owner  
Entity Name: AI California LLC dba Aldi Inc.  
Entity Title: Not reported  
Affiliation Address: 12661 Aldi Place  
Affiliation City: Moreno Valley  
Affiliation State: CA  
Affiliation Country: United States  
Affiliation Zip: 92555  
Affiliation Phone: (951) 530-5750

Affiliation Type Desc: Parent Corporation  
Entity Name: AI Incorporated (ALDI)  
Entity Title: Not reported  
Affiliation Address: Not reported  
Affiliation City: Not reported  
Affiliation State: Not reported  
Affiliation Country: Not reported  
Affiliation Zip: Not reported  
Affiliation Phone: Not reported

Affiliation Type Desc: Document Preparer  
Entity Name: Caroline Rowe  
Entity Title: Not reported  
Affiliation Address: Not reported  
Affiliation City: Not reported  
Affiliation State: Not reported  
Affiliation Country: Not reported  
Affiliation Zip: Not reported  
Affiliation Phone: Not reported

Affiliation Type Desc: Facility Mailing Address  
Entity Name: Mailing Address  
Entity Title: Not reported  
Affiliation Address: 12661 Aldi Place  
Affiliation City: Moreno Valley  
Affiliation State: CA

Map ID  
 Direction  
 Distance  
 Elevation

MAP FINDINGS

Site

Database(s)

EDR ID Number  
 EPA ID Number

**ALDI #28 (Continued)**

**S113141765**

Affiliation Country:	Not reported
Affiliation Zip:	92555
Affiliation Phone:	Not reported
Affiliation Type Desc:	Property Owner
Entity Name:	255 S Euclid Ventures
Entity Title:	Not reported
Affiliation Address:	1964 Westwood Blvd. Suite 405
Affiliation City:	Los Angeles
Affiliation State:	CA
Affiliation Country:	United States
Affiliation Zip:	90025
Affiliation Phone:	(310) 470-9350
Affiliation Type Desc:	Identification Signer
Entity Name:	Caroline Rowe
Entity Title:	Executive Assistant
Affiliation Address:	Not reported
Affiliation City:	Not reported
Affiliation State:	Not reported
Affiliation Country:	Not reported
Affiliation Zip:	Not reported
Affiliation Phone:	Not reported
Affiliation Type Desc:	Operator
Entity Name:	Aldi Inc.
Entity Title:	Not reported
Affiliation Address:	Not reported
Affiliation City:	Not reported
Affiliation State:	Not reported
Affiliation Country:	Not reported
Affiliation Zip:	Not reported
Affiliation Phone:	(951) 530-5750

**B25**  
**West**  
**< 1/8**  
**0.067 mi.**  
**352 ft.**

**ALDI INC DBA ALDI #28**  
**275 S EUCLID ST**  
**ANAHEIM, CA 92802**  
**Site 19 of 27 in cluster B**

**RCRA NonGen / NLR**    **1024850770**  
**CAL000408676**

**Relative:**  
**Lower**  
**Actual:**  
**126 ft.**

RCRA Listings:	
Date Form Received by Agency:	2015-07-21 00:00:00.0
Handler Name:	ALDI INC DBA ALDI #28
Handler Address:	275 S EUCLID ST
Handler City,State,Zip:	ANAHEIM, CA 92802
EPA ID:	CAL000408676
Contact Name:	BERLIND LOOMIS
Contact Address:	12661 ALDI PL
Contact City,State,Zip:	MORENO VALLEY, CA 92555
Contact Telephone:	951-530-5750
Contact Fax:	951-530-5775
Contact Email:	BERLIND.LOOMIS@ALDI.US
Contact Title:	Not reported
EPA Region:	09
Land Type:	Not reported
Federal Waste Generator Description:	Not a generator, verified
Non-Notifier:	Not reported

Map ID  
 Direction  
 Distance  
 Elevation

MAP FINDINGS

Site

Database(s)

EDR ID Number  
 EPA ID Number

**ALDI INC DBA ALDI #28 (Continued)**

**1024850770**

Biennial Report Cycle:	Not reported
Accessibility:	Not reported
Active Site Indicator:	Handler Activities
State District Owner:	Not reported
State District:	Not reported
Mailing Address:	12661 ALDI PL
Mailing City, State, Zip:	MORENO VALLEY, CA 92555
Owner Name:	ALDI INCORPORATED
Owner Type:	Other
Operator Name:	BERLIND LOOMIS
Operator Type:	Other
Short-Term Generator Activity:	No
Importer Activity:	No
Mixed Waste Generator:	No
Transporter Activity:	No
Transfer Facility Activity:	No
Recycler Activity with Storage:	No
Small Quantity On-Site Burner Exemption:	No
Smelting Melting and Refining Furnace Exemption:	No
Underground Injection Control:	No
Off-Site Waste Receipt:	No
Universal Waste Indicator:	Yes
Universal Waste Destination Facility:	Yes
Federal Universal Waste:	No
Active Site Fed-Reg Treatment Storage and Disposal Facility:	Not reported
Active Site Converter Treatment storage and Disposal Facility:	Not reported
Active Site State-Reg Treatment Storage and Disposal Facility:	Not reported
Active Site State-Reg Handler:	---
Federal Facility Indicator:	Not reported
Hazardous Secondary Material Indicator:	N
Sub-Part K Indicator:	Not reported
Commercial TSD Indicator:	No
Treatment Storage and Disposal Type:	Not reported
2018 GPRA Permit Baseline:	Not on the Baseline
2018 GPRA Renewals Baseline:	Not on the Baseline
Permit Renewals Workload Universe:	Not reported
Permit Workload Universe:	Not reported
Permit Progress Universe:	Not reported
Post-Closure Workload Universe:	Not reported
Closure Workload Universe:	Not reported
202 GPRA Corrective Action Baseline:	No
Corrective Action Workload Universe:	No
Subject to Corrective Action Universe:	No
Non-TSDs Where RCRA CA has Been Imposed Universe:	No
TSDs Potentially Subject to CA Under 3004 (u)/(v) Universe:	No
TSDs Only Subject to CA under Discretionary Auth Universe:	No
Corrective Action Priority Ranking:	No NCAPS ranking
Environmental Control Indicator:	No
Institutional Control Indicator:	No
Human Exposure Controls Indicator:	N/A
Groundwater Controls Indicator:	N/A
Operating TSDF Universe:	Not reported
Full Enforcement Universe:	Not reported
Significant Non-Complier Universe:	No
Unaddressed Significant Non-Complier Universe:	No
Addressed Significant Non-Complier Universe:	No
Significant Non-Complier With a Compliance Schedule Universe:	No

Map ID  
Direction  
Distance  
Elevation

MAP FINDINGS

Site

Database(s)

EDR ID Number  
EPA ID Number

**ALDI INC DBA ALDI #28 (Continued)**

**1024850770**

Financial Assurance Required:	Not reported
Handler Date of Last Change:	2018-09-06 17:06:25.0
Recognized Trader-Importer:	No
Recognized Trader-Exporter:	No
Importer of Spent Lead Acid Batteries:	No
Exporter of Spent Lead Acid Batteries:	No
Recycler Activity Without Storage:	No
Manifest Broker:	No
Sub-Part P Indicator:	No

Handler - Owner Operator:

Owner/Operator Indicator:	Owner
Owner/Operator Name:	ALDI INCORPORATED
Legal Status:	Other
Date Became Current:	Not reported
Date Ended Current:	Not reported
Owner/Operator Address:	12661 ALDI PL
Owner/Operator City,State,Zip:	MORENO VALLEY, CA 92555
Owner/Operator Telephone:	951-530-5750
Owner/Operator Telephone Ext:	Not reported
Owner/Operator Fax:	Not reported
Owner/Operator Email:	Not reported

Owner/Operator Indicator:	Operator
Owner/Operator Name:	BERLIND LOOMIS
Legal Status:	Other
Date Became Current:	Not reported
Date Ended Current:	Not reported
Owner/Operator Address:	12661 ALDI PL
Owner/Operator City,State,Zip:	MORENO VALLEY, CA 92555
Owner/Operator Telephone:	951-530-5750
Owner/Operator Telephone Ext:	Not reported
Owner/Operator Fax:	Not reported
Owner/Operator Email:	Not reported

Historic Generators:

Receive Date:	2015-07-21 00:00:00.0
Handler Name:	ALDI INC DBA ALDI #28
Federal Waste Generator Description:	Not a generator, verified
State District Owner:	Not reported
Large Quantity Handler of Universal Waste:	No
Recognized Trader Importer:	No
Recognized Trader Exporter:	No
Spent Lead Acid Battery Importer:	No
Spent Lead Acid Battery Exporter:	No
Current Record:	Yes
Non Storage Recycler Activity:	Not reported
Electronic Manifest Broker:	Not reported

Map ID  
 Direction  
 Distance  
 Elevation

MAP FINDINGS

Site

Database(s)

EDR ID Number  
 EPA ID Number

**B26**  
**West**  
**< 1/8**  
**0.067 mi.**  
**352 ft.**

**DAISY CLEANERS, L. C. PRINGLE SALES INC**  
**277 S EUCLID ST**  
**ANAHEIM, CA 92802**

**DRYCLEANERS**    **S121696857**  
**N/A**

**Site 20 of 27 in cluster B**

**Relative:**  
**Lower**

DRYCLEAN SOUTH COAST:

**Actual:**  
**126 ft.**

Name:	DAISY CLEANERS, L. C. PRINGLE SALES INC
Address:	277 S EUCLID ST
City,State,Zip:	ANAHEIM, CA 92802
Facility ID:	19158
Application Number:	10706A
Permit Number:	M29472
Status:	A
Representative Name:	Not reported
Representative Telephone:	Not reported
Permit Status:	INACT_NR
BCAT Number:	000234
BCAT Description:	DRY CLEANING EQUIP PERCHLOROETHYLENE
CCAT Number:	02
CCAT Description:	ADSORBER (DRY CLEANING) REGENERATIVE
UTM East:	412.8999939
UTM North:	3743.3999023

Name:	DAISY CLEANERS, L. C. PRINGLE SALES INC
Address:	277 S EUCLID ST
City,State,Zip:	ANAHEIM, CA 92802
Facility ID:	19158
Application Number:	09364A
Permit Number:	S06149
Status:	A
Representative Name:	Not reported
Representative Telephone:	Not reported
Permit Status:	INACTIVE
BCAT Number:	000234
BCAT Description:	DRY CLEANING EQUIP PERCHLOROETHYLENE
CCAT Number:	02
CCAT Description:	ADSORBER (DRY CLEANING) REGENERATIVE
UTM East:	412.8999939
UTM North:	3743.3999023

**B27**  
**WSW**  
**< 1/8**  
**0.067 mi.**  
**352 ft.**

**BOWERS CARL**  
**299 S EUCLID AVE**  
**ANAHEIM, CA 92802**

**EDR Hist Auto**    **1020390460**  
**N/A**

**Site 21 of 27 in cluster B**

**Relative:**  
**Lower**

EDR Hist Auto

**Actual:**  
**125 ft.**

Year:	Name:	Type:
1969	MC CUNE LANDON W	Gasoline Service Stations
1970	MC CUNE LANDON W	Gasoline Service Stations
1971	VINCE & ERNIES TEXACO	Gasoline Service Stations
1972	BOWERS CARL	Gasoline Service Stations
1972	OTAKE FRANK TEXACO	Gasoline Service Stations
1973	BOWERS CARL	Gasoline Service Stations
1974	BOWERS CARL	Gasoline Service Stations
1975	BOWERS CARL	Gasoline Service Stations
1976	BOWERS CARL	Gasoline Service Stations
1977	BOWERS CARL	Gasoline Service Stations

Map ID  
 Direction  
 Distance  
 Elevation

MAP FINDINGS

Site

Database(s)

EDR ID Number  
 EPA ID Number

**BOWERS CARL (Continued)**

**1020390460**

1978 BOWERS CARL Gasoline Service Stations  
 1979 BOWERS CARL Gasoline Service Stations

**B28**  
**WSW**  
 < 1/8  
 0.067 mi.  
 356 ft.

**ARCO # 1795**  
**301 S EUCLID AVE**  
**ANAHEIM, CA 92801**  
 Site 22 of 27 in cluster B

**LUST** S101589241  
**SWEEPS UST** N/A  
**HIST UST**  
**CA FID UST**  
**Cortese**  
**CERS**

**Relative:**  
**Lower**

**Actual:**  
**125 ft.**

**LUST:**

Name: ARCO #1795  
 Address: 301 S EUCLID ST  
 City,State,Zip: ANAHEIM, CA 92802  
 Lead Agency: ANAHEIM CITY  
 Case Type: LUST Cleanup Site  
 Geo Track: [http://geotracker.waterboards.ca.gov/profile\\_report.asp?global\\_id=T0605901686](http://geotracker.waterboards.ca.gov/profile_report.asp?global_id=T0605901686)  
 Global Id: T0605901686  
 Latitude: 33.828533  
 Longitude: -117.941897  
 Status: Completed - Case Closed  
 Status Date: 06/16/1999  
 Case Worker: ROW  
 RB Case Number: 083002313T  
 Local Agency: ANAHEIM CITY  
 File Location: Not reported  
 Local Case Number: Not reported  
 Potential Media Affect: Soil  
 Potential Contaminants of Concern: Gasoline  
 Site History: Not reported

**LUST:**

Global Id: T0605901686  
 Contact Type: Local Agency Caseworker  
 Contact Name: RICHARD O. WILSON  
 Organization Name: ANAHEIM CITY  
 Address: 201 S. ANAHEIM BLVD. #601  
 City: ANAHEIM  
 Email: dwilson@anaheim.net  
 Phone Number: Not reported

Global Id: T0605901686  
 Contact Type: Regional Board Caseworker  
 Contact Name: VALERIE JAHN-BULL  
 Organization Name: SANTA ANA RWQCB (REGION 8)  
 Address: 3737 MAIN STREET, SUITE 500  
 City: RIVERSIDE  
 Email: valerie.jahn-bull@waterboards.ca.gov  
 Phone Number: 9517824903

**LUST:**

Global Id: T0605901686  
 Action Type: ENFORCEMENT  
 Date: 06/16/1999  
 Action: Closure/No Further Action Letter

Global Id: T0605901686  
 Action Type: Other

Map ID  
Direction  
Distance  
Elevation

MAP FINDINGS

Site

Database(s)

EDR ID Number  
EPA ID Number

**ARCO # 1795 (Continued)**

**S101589241**

Date: 07/20/1993  
Action: Leak Discovery

Global Id: T0605901686  
Action Type: ENFORCEMENT  
Date: 08/13/2013  
Action: File review

Global Id: T0605901686  
Action Type: Other  
Date: 08/02/1993  
Action: Leak Reported

**LUST:**

Global Id: T0605901686  
Status: Open - Case Begin Date  
Status Date: 07/20/1993

Global Id: T0605901686  
Status: Open - Site Assessment  
Status Date: 07/20/1993

Global Id: T0605901686  
Status: Completed - Case Closed  
Status Date: 06/16/1999

**SWEEPS UST:**

Name: ARCO #1795  
Address: 301 S EUCLID AVE  
City: ANAHEIM  
Status: Not reported  
Comp Number: 4474  
Number: Not reported  
Board Of Equalization: 44-000506  
Referral Date: Not reported  
Action Date: Not reported  
Created Date: Not reported  
Owner Tank Id: Not reported  
SWRCB Tank Id: 30-011-004474-000001  
Tank Status: Not reported  
Capacity: 12000  
Active Date: Not reported  
Tank Use: M.V. FUEL  
STG: PRODUCT  
Content: REG UNLEADED  
Number Of Tanks: 6

Name: ARCO #1795  
Address: 301 S EUCLID AVE  
City: ANAHEIM  
Status: Not reported  
Comp Number: 4474  
Number: Not reported  
Board Of Equalization: 44-000506  
Referral Date: Not reported

Map ID  
Direction  
Distance  
Elevation

MAP FINDINGS

Site

Database(s)

EDR ID Number  
EPA ID Number

**ARCO # 1795 (Continued)**

**S101589241**

Action Date: Not reported  
Created Date: Not reported  
Owner Tank Id: Not reported  
SWRCB Tank Id: 30-011-004474-000002  
Tank Status: Not reported  
Capacity: 6000  
Active Date: Not reported  
Tank Use: M.V. FUEL  
STG: PRODUCT  
Content: REG UNLEADED  
Number Of Tanks: Not reported

Name: ARCO #1795  
Address: 301 S EUCLID AVE  
City: ANAHEIM  
Status: Not reported  
Comp Number: 4474  
Number: Not reported  
Board Of Equalization: 44-000506  
Referral Date: Not reported  
Action Date: Not reported  
Created Date: Not reported  
Owner Tank Id: Not reported  
SWRCB Tank Id: 30-011-004474-000003  
Tank Status: Not reported  
Capacity: 6000  
Active Date: Not reported  
Tank Use: M.V. FUEL  
STG: PRODUCT  
Content: REG UNLEADED  
Number Of Tanks: Not reported

Name: ARCO #1795  
Address: 301 S EUCLID AVE  
City: ANAHEIM  
Status: Not reported  
Comp Number: 4474  
Number: Not reported  
Board Of Equalization: 44-000506  
Referral Date: Not reported  
Action Date: Not reported  
Created Date: Not reported  
Owner Tank Id: Not reported  
SWRCB Tank Id: 30-011-004474-000004  
Tank Status: Not reported  
Capacity: 4000  
Active Date: Not reported  
Tank Use: M.V. FUEL  
STG: PRODUCT  
Content: PRM UNLEADED  
Number Of Tanks: Not reported

Name: ARCO #1795  
Address: 301 S EUCLID AVE  
City: ANAHEIM  
Status: Not reported  
Comp Number: 4474



Map ID  
Direction  
Distance  
Elevation

MAP FINDINGS

Site

Database(s)

EDR ID Number  
EPA ID Number

**ARCO # 1795 (Continued)**

**S101589241**

Number: Not reported  
Board Of Equalization: 44-000506  
Referral Date: Not reported  
Action Date: Not reported  
Created Date: Not reported  
Owner Tank Id: Not reported  
SWRCB Tank Id: 30-011-004474-000005  
Tank Status: Not reported  
Capacity: 4000  
Active Date: Not reported  
Tank Use: M.V. FUEL  
STG: PRODUCT  
Content: PRM UNLEADED  
Number Of Tanks: Not reported

Name: ARCO #1795  
Address: 301 S EUCLID AVE  
City: ANAHEIM  
Status: Not reported  
Comp Number: 4474  
Number: Not reported  
Board Of Equalization: 44-000506  
Referral Date: Not reported  
Action Date: Not reported  
Created Date: Not reported  
Owner Tank Id: Not reported  
SWRCB Tank Id: 30-011-004474-000006  
Tank Status: Not reported  
Capacity: 280  
Active Date: Not reported  
Tank Use: OIL  
STG: WASTE  
Content: WASTE OIL  
Number Of Tanks: Not reported

Name: ARCO # 1795  
Address: 301 S EUCLID AVE  
City: ANAHEIM  
Status: Active  
Comp Number: 4474  
Number: 1  
Board Of Equalization: 44-000506  
Referral Date: 04-15-93  
Action Date: 05-16-94  
Created Date: 12-31-88  
Owner Tank Id: TANK-#1  
SWRCB Tank Id: 30-011-004474-000007  
Tank Status: A  
Capacity: 10000  
Active Date: 04-15-93  
Tank Use: M.V. FUEL  
STG: P  
Content: REG UNLEADED  
Number Of Tanks: 5

Name: ARCO # 1795  
Address: 301 S EUCLID AVE

Map ID  
Direction  
Distance  
Elevation

MAP FINDINGS

Site

Database(s)

EDR ID Number  
EPA ID Number

**ARCO # 1795 (Continued)**

**S101589241**

City: ANAHEIM  
Status: Active  
Comp Number: 4474  
Number: 1  
Board Of Equalization: 44-000506  
Referral Date: 04-15-93  
Action Date: 05-16-94  
Created Date: 12-31-88  
Owner Tank Id: TANK-#2  
SWRCB Tank Id: 30-011-004474-000008  
Tank Status: A  
Capacity: 10000  
Active Date: 04-15-93  
Tank Use: M.V. FUEL  
STG: P  
Content: REG UNLEADED  
Number Of Tanks: Not reported

Name: ARCO # 1795  
Address: 301 S EUCLID AVE  
City: ANAHEIM  
Status: Active  
Comp Number: 4474  
Number: 1  
Board Of Equalization: 44-000506  
Referral Date: 04-15-93  
Action Date: 05-16-94  
Created Date: 12-31-88  
Owner Tank Id: TANK-#3  
SWRCB Tank Id: 30-011-004474-000009  
Tank Status: A  
Capacity: 10000  
Active Date: 04-15-93  
Tank Use: M.V. FUEL  
STG: P  
Content: REG UNLEADED  
Number Of Tanks: Not reported

Name: ARCO # 1795  
Address: 301 S EUCLID AVE  
City: ANAHEIM  
Status: Active  
Comp Number: 4474  
Number: 1  
Board Of Equalization: 44-000506  
Referral Date: 04-15-93  
Action Date: 05-16-94  
Created Date: 12-31-88  
Owner Tank Id: TANK-#4  
SWRCB Tank Id: 30-011-004474-000010  
Tank Status: A  
Capacity: 10000  
Active Date: 04-15-93  
Tank Use: M.V. FUEL  
STG: P  
Content: PRM UNLEADED  
Number Of Tanks: Not reported

Map ID  
Direction  
Distance  
Elevation

MAP FINDINGS

Site

Database(s)

EDR ID Number  
EPA ID Number

**ARCO # 1795 (Continued)**

**S101589241**

Name: ARCO # 1795  
Address: 301 S EUCLID AVE  
City: ANAHEIM  
Status: Active  
Comp Number: 4474  
Number: 1  
Board Of Equalization: 44-000506  
Referral Date: 04-15-93  
Action Date: 05-16-94  
Created Date: 12-31-88  
Owner Tank Id: TANK-#5  
SWRCB Tank Id: 30-011-004474-000011  
Tank Status: A  
Capacity: 550  
Active Date: 04-15-93  
Tank Use: OIL  
STG: W  
Content: WASTE OIL  
Number Of Tanks: Not reported

**HIST UST:**

Name: GARO MANUELIAN  
Address: 301 S EUCLID AVE  
City,State,Zip: ANAHEIM, CA 92801  
File Number: 0002E508  
URL: <http://geotracker.waterboards.ca.gov/ustpdfs/pdf/0002E508.pdf>  
Region: Not reported  
Facility ID: Not reported  
Facility Type: Not reported  
Other Type: Not reported  
Contact Name: Not reported  
Telephone: Not reported  
Owner Name: Not reported  
Owner Address: Not reported  
Owner City,St,Zip: Not reported  
Total Tanks: Not reported

Tank Num: Not reported  
Container Num: Not reported  
Year Installed: Not reported  
Tank Capacity: Not reported  
Tank Used for: Not reported  
Type of Fuel: Not reported  
Container Construction Thickness: Not reported  
Leak Detection: Not reported

Click here for Geo Tracker PDF:

**CA FID UST:**

Facility ID: 30004349  
Regulated By: UTNKA  
Regulated ID: Not reported  
Cortese Code: Not reported  
SIC Code: Not reported  
Facility Phone: 7147763382  
Mail To: Not reported

Map ID  
Direction  
Distance  
Elevation

MAP FINDINGS

Site

Database(s)

EDR ID Number  
EPA ID Number

**ARCO # 1795 (Continued)**

**S101589241**

Mailing Address: 17315 STUDEBAKER ROAD  
Mailing Address 2: Not reported  
Mailing City,St,Zip: ANAHEIM 92801  
Contact: Not reported  
Contact Phone: Not reported  
DUNS Number: Not reported  
NPDES Number: Not reported  
EPA ID: Not reported  
Comments: Not reported  
Status: Active

**CORTESE:**

Name: ARCO #1795  
Address: 301 S EUCLID ST  
City,State,Zip: ANAHEIM, CA 92802  
Region: CORTESE  
Envirostor Id: Not reported  
Global ID: T0605901686  
Site/Facility Type: LUST CLEANUP SITE  
Cleanup Status: COMPLETED - CASE CLOSED  
Status Date: Not reported  
Site Code: Not reported  
Latitude: Not reported  
Longitude: Not reported  
Owner: Not reported  
Enf Type: Not reported  
Swat R: Not reported  
Flag: active  
Order No: Not reported  
Waste Discharge System No: Not reported  
Effective Date: Not reported  
Region 2: Not reported  
WID Id: Not reported  
Solid Waste Id No: Not reported  
Waste Management Uit Name: Not reported  
File Name: Active Open

**CERS:**

Name: ARCO #1795  
Address: 301 S EUCLID ST  
City,State,Zip: ANAHEIM, CA 92802  
Site ID: 253693  
CERS ID: T0605901686  
CERS Description: Leaking Underground Storage Tank Cleanup Site

**Affiliation:**

Affiliation Type Desc: Local Agency Caseworker  
Entity Name: RICHARD O. WILSON - ANAHEIM CITY  
Entity Title: Not reported  
Affiliation Address: 201 S. ANAHEIM BLVD. #601  
Affiliation City: ANAHEIM  
Affiliation State: CA  
Affiliation Country: Not reported  
Affiliation Zip: Not reported  
Affiliation Phone: Not reported

Affiliation Type Desc: Regional Board Caseworker

Map ID  
Direction  
Distance  
Elevation

MAP FINDINGS

Site

Database(s)

EDR ID Number  
EPA ID Number

**ARCO # 1795 (Continued)**

**S101589241**

Entity Name: VALERIE JAHN-BULL - SANTA ANA RWQCB (REGION 8)  
Entity Title: Not reported  
Affiliation Address: 3737 MAIN STREET, SUITE 500  
Affiliation City: RIVERSIDE  
Affiliation State: CA  
Affiliation Country: Not reported  
Affiliation Zip: Not reported  
Affiliation Phone: 9517824903

**B29**  
**WSW**  
**< 1/8**  
**0.067 mi.**  
**356 ft.**

**GARO MANUELIAN**  
**301 S EUCLID ST**  
**ANAHEIM, CA 92801**  
**Site 23 of 27 in cluster B**

**HIST UST** **U001578545**  
**N/A**

**Relative:**  
**Lower**  
**Actual:**  
**125 ft.**

**HIST UST:**  
Name: GARO MANUELIAN  
Address: 301 S EUCLID ST  
City,State,Zip: ANAHEIM, CA 92801  
File Number: Not reported  
URL: Not reported  
Region: STATE  
Facility ID: 00000026630  
Facility Type: Gas Station  
Other Type: Not reported  
Contact Name: Not reported  
Telephone: 0000000000  
Owner Name: ARCO PETROLEUM PRODUCTS CO.  
Owner Address: 515 SOUTH FLOWER STREET  
Owner City,St,Zip: LOS ANGELES, CA 90071  
Total Tanks: 0006

Tank Num: 001  
Container Num: 0000000001  
Year Installed: 1976  
Tank Capacity: 00004000  
Tank Used for: PRODUCT  
Type of Fuel: 06  
Container Construction Thickness: Not reported  
Leak Detection: Stock Inventor, 10

Tank Num: 002  
Container Num: 0000000002  
Year Installed: 1966  
Tank Capacity: 00004000  
Tank Used for: PRODUCT  
Type of Fuel: 06  
Container Construction Thickness: Not reported  
Leak Detection: Stock Inventor, 10

Tank Num: 003  
Container Num: 0000000003  
Year Installed: 1966  
Tank Capacity: 00006000  
Tank Used for: PRODUCT  
Type of Fuel: 06  
Container Construction Thickness: Not reported

Map ID  
Direction  
Distance  
Elevation

MAP FINDINGS

Site

Database(s)

EDR ID Number  
EPA ID Number

**GARO MANUELIAN (Continued)**

**U001578545**

Leak Detection: Stock Inventor, 10

Tank Num: 004  
Container Num: 0000000004  
Year Installed: 1966  
Tank Capacity: 00006000  
Tank Used for: PRODUCT  
Type of Fuel: 06  
Container Construction Thickness: Not reported  
Leak Detection: Stock Inventor, 10

Tank Num: 005  
Container Num: 0000000005  
Year Installed: 1984  
Tank Capacity: 00012000  
Tank Used for: PRODUCT  
Type of Fuel: UNLEADED  
Container Construction Thickness: Not reported  
Leak Detection: Stock Inventor, 10

Tank Num: 006  
Container Num: 0000000006  
Year Installed: 1966  
Tank Capacity: 00000280  
Tank Used for: PRODUCT  
Type of Fuel: WASTE OIL  
Container Construction Thickness: 0000093  
Leak Detection: Stock Inventor

**B30**  
**WSW**  
**< 1/8**  
**0.067 mi.**  
**356 ft.**

**SMOG PROS (ARCO #1795)**  
**301 S EUCLID ST**  
**ANAHEIM, CA 92802**  
**Site 24 of 27 in cluster B**

**UST U003937602**  
**N/A**

**Relative:**  
**Lower**  
**Actual:**  
**125 ft.**

UST:  
Name: SMOG PROS (ARCO #1795)  
Address: 301 S EUCLID ST  
City,State,Zip: ANAHEIM, CA 92802  
Facility ID: 4474  
Permitting Agency: Not reported  
Latitude: 33.829893  
Longitude: -117.940544

**B31**  
**WSW**  
**< 1/8**  
**0.067 mi.**  
**356 ft.**

**DAVES ARCO**  
**301 S EUCLID**  
**ANAHEIM, CA 92802**  
**Site 25 of 27 in cluster B**

**EDR Hist Auto 1021148335**  
**N/A**

**Relative:**  
**Lower**  
**Actual:**  
**125 ft.**

EDR Hist Auto

Year:	Name:	Type:
1982	DAVES ARCO	Gasoline Service Stations
1983	DAVES ARCO	Gasoline Service Stations
1993	SMOG PROS	General Automotive Repair Shops

Map ID  
 Direction  
 Distance  
 Elevation

MAP FINDINGS

Site

Database(s)

EDR ID Number  
 EPA ID Number

**DAVES ARCO (Continued)**

**1021148335**

1994	SMOG PROS	General Automotive Repair Shops
1995	SMOG PROS	General Automotive Repair Shops
1996	SMOG PROS	General Automotive Repair Shops
1997	SMOG PROS	General Automotive Repair Shops
1998	SMOG PROS	General Automotive Repair Shops
1999	SMOG PROS	General Automotive Repair Shops
2000	SMOG PROS	General Automotive Repair Shops
2001	SMOG PROS	General Automotive Repair Shops
2002	SMOG PROS	General Automotive Repair Shops
2003	SMOG PROS	General Automotive Repair Shops

**B32**  
**WSW**  
 < 1/8  
 0.068 mi.  
 358 ft.

**A AND C AUTO REPAIR**  
**305 S EUCLID ST**  
**ANAHEIM, CA 92802**  
**Site 26 of 27 in cluster B**

**RCRA NonGen / NLR**

**1024841846**  
**CAL000391853**

**Relative:**  
**Lower**  
**Actual:**  
**125 ft.**

<b>RCRA Listings:</b>	
Date Form Received by Agency:	2013-12-06 00:00:00.0
Handler Name:	A AND C AUTO REPAIR
Handler Address:	305 S EUCLID ST
Handler City,State,Zip:	ANAHEIM, CA 92802-1227
EPA ID:	CAL000391853
Contact Name:	LAMLONG NGUYEN
Contact Address:	17088 GREENLEAF ST
Contact City,State,Zip:	FOUNTAIN VALLEY, CA 92708
Contact Telephone:	714-350-3184
Contact Fax:	Not reported
Contact Email:	LAMLONGNGUYEN@HOTMAIL.COM
Contact Title:	Not reported
EPA Region:	09
Land Type:	Not reported
Federal Waste Generator Description:	Not a generator, verified
Non-Notifier:	Not reported
Biennial Report Cycle:	Not reported
Accessibility:	Not reported
Active Site Indicator:	Handler Activities
State District Owner:	Not reported
State District:	Not reported
Mailing Address:	305 S EUCLID ST
Mailing City,State,Zip:	ANAHEIM, CA 92802-1227
Owner Name:	LAMLONG NGUYEN
Owner Type:	Other
Operator Name:	LAMLONG NGUYEN
Operator Type:	Other
Short-Term Generator Activity:	No
Importer Activity:	No
Mixed Waste Generator:	No
Transporter Activity:	No
Transfer Facility Activity:	No
Recycler Activity with Storage:	No
Small Quantity On-Site Burner Exemption:	No
Smelting Melting and Refining Furnace Exemption:	No
Underground Injection Control:	No
Off-Site Waste Receipt:	No
Universal Waste Indicator:	Yes
Universal Waste Destination Facility:	Yes
Federal Universal Waste:	No

Map ID  
 Direction  
 Distance  
 Elevation

MAP FINDINGS

Site

Database(s)

EDR ID Number  
 EPA ID Number

**A AND C AUTO REPAIR (Continued)**

**1024841846**

Active Site Fed-Reg Treatment Storage and Disposal Facility:	Not reported
Active Site Converter Treatment storage and Disposal Facility:	Not reported
Active Site State-Reg Treatment Storage and Disposal Facility:	Not reported
Active Site State-Reg Handler:	---
Federal Facility Indicator:	Not reported
Hazardous Secondary Material Indicator:	N
Sub-Part K Indicator:	Not reported
Commercial TSD Indicator:	No
Treatment Storage and Disposal Type:	Not reported
2018 GPRAs Permit Baseline:	Not on the Baseline
2018 GPRAs Renewals Baseline:	Not on the Baseline
Permit Renewals Workload Universe:	Not reported
Permit Workload Universe:	Not reported
Permit Progress Universe:	Not reported
Post-Closure Workload Universe:	Not reported
Closure Workload Universe:	Not reported
202 GPRAs Corrective Action Baseline:	No
Corrective Action Workload Universe:	No
Subject to Corrective Action Universe:	No
Non-TSDFs Where RCRA CA has Been Imposed Universe:	No
TSDFs Potentially Subject to CA Under 3004 (u)/(v) Universe:	No
TSDFs Only Subject to CA under Discretionary Auth Universe:	No
Corrective Action Priority Ranking:	No NCAPS ranking
Environmental Control Indicator:	No
Institutional Control Indicator:	No
Human Exposure Controls Indicator:	N/A
Groundwater Controls Indicator:	N/A
Operating TSDF Universe:	Not reported
Full Enforcement Universe:	Not reported
Significant Non-Complier Universe:	No
Unaddressed Significant Non-Complier Universe:	No
Addressed Significant Non-Complier Universe:	No
Significant Non-Complier With a Compliance Schedule Universe:	No
Financial Assurance Required:	Not reported
Handler Date of Last Change:	2018-09-06 17:03:31.0
Recognized Trader-Importer:	No
Recognized Trader-Exporter:	No
Importer of Spent Lead Acid Batteries:	No
Exporter of Spent Lead Acid Batteries:	No
Recycler Activity Without Storage:	No
Manifest Broker:	No
Sub-Part P Indicator:	No

Handler - Owner Operator:

Owner/Operator Indicator:	Owner
Owner/Operator Name:	LAMLONG NGUYEN
Legal Status:	Other
Date Became Current:	Not reported
Date Ended Current:	Not reported
Owner/Operator Address:	17088 GREENLEAF ST
Owner/Operator City,State,Zip:	FOUNTAIN VALLEY, CA 92708-3524
Owner/Operator Telephone:	714-350-3184
Owner/Operator Telephone Ext:	Not reported
Owner/Operator Fax:	Not reported
Owner/Operator Email:	Not reported



Map ID  
 Direction  
 Distance  
 Elevation

MAP FINDINGS

Site

Database(s)

EDR ID Number  
 EPA ID Number

**A AND C AUTO REPAIR (Continued)**

**1024841846**

Owner/Operator Indicator:	Operator
Owner/Operator Name:	LAMLONG NGUYEN
Legal Status:	Other
Date Became Current:	Not reported
Date Ended Current:	Not reported
Owner/Operator Address:	17088 GREENLEAF ST
Owner/Operator City,State,Zip:	FOUNTAIN VALLEY, CA 92708
Owner/Operator Telephone:	714-350-3184
Owner/Operator Telephone Ext:	Not reported
Owner/Operator Fax:	Not reported
Owner/Operator Email:	Not reported

Historic Generators:

Receive Date:	2013-12-06 00:00:00.0
Handler Name:	A AND C AUTO REPAIR
Federal Waste Generator Description:	Not a generator, verified
State District Owner:	Not reported
Large Quantity Handler of Universal Waste:	No
Recognized Trader Importer:	No
Recognized Trader Exporter:	No
Spent Lead Acid Battery Importer:	No
Spent Lead Acid Battery Exporter:	No
Current Record:	Yes
Non Storage Recycler Activity:	Not reported
Electronic Manifest Broker:	Not reported

**B33**  
**WSW**  
 < 1/8  
 0.068 mi.  
 358 ft.

**A & C AUTO REPAIR**  
**305 S EUCLID ST**  
**ANAHEIM, CA 92802**

**CERS HAZ WASTE** **S123504373**  
**CERS** **N/A**

**Site 27 of 27 in cluster B**

**Relative:**  
**Lower**  
**Actual:**  
**125 ft.**

<b>CERS HAZ WASTE:</b>	
Name:	A & C AUTO REPAIR
Address:	305 S EUCLID ST
City,State,Zip:	ANAHEIM, CA 92802
Site ID:	1931
CERS ID:	10503382
CERS Description:	Hazardous Waste Generator

**CERS:**

Name:	A & C AUTO REPAIR
Address:	305 S EUCLID ST
City,State,Zip:	ANAHEIM, CA 92802
Site ID:	1931
CERS ID:	10503382
CERS Description:	Chemical Storage Facilities

**Violations:**

Site ID:	1931
Site Name:	A & C AUTO REPAIR
Violation Date:	11-01-2018
Citation:	HSC 6.95 25508(a)(1) - California Health and Safety Code, Chapter 6.95, Section(s) 25508(a)(1)
Violation Description:	Failure to complete and electronically submit a business plan when

Map ID  
Direction  
Distance  
Elevation

MAP FINDINGS

Site

Database(s)

EDR ID Number  
EPA ID Number

**A & C AUTO REPAIR (Continued)**

**S123504373**

storing/handling a hazardous material at or above reportable quantities.  
Violation Notes: Returned to compliance on 01/15/2019. NTC LETTER 2018  
Violation Division: Anaheim City Fire Department  
Violation Program: HMRRP  
Violation Source: CERS

Site ID: 1931  
Site Name: A & C AUTO REPAIR  
Violation Date: 08-06-2015  
Citation: HSC 6.95 Multiple - California Health and Safety Code, Chapter 6.95, Section(s) Multiple  
Violation Description: Business Plan Program - Administration/Documentation - General  
Violation Notes: No Permit Violation, new business outside of 30 days.  
Violation Division: Anaheim City Fire Department  
Violation Program: HMRRP  
Violation Source: CERS

Site ID: 1931  
Site Name: A & C AUTO REPAIR  
Violation Date: 08-06-2015  
Citation: HSC 6.11 25404.1 - California Health and Safety Code, Chapter 6.11, Section(s) 25404.1  
Violation Description: Failure to obtain and/or maintain an active hazardous waste generator permit.  
Violation Notes: No Permit Violation. New business outside of 30 days.  
Violation Division: Anaheim City Fire Department  
Violation Program: HW  
Violation Source: CERS

Evaluation:  
Eval General Type: Compliance Evaluation Inspection  
Eval Date: 08-06-2015  
Violations Found: Yes  
Eval Type: Routine done by local agency  
Eval Notes: Initial inspection  
Eval Division: Anaheim City Fire Department  
Eval Program: HMRRP  
Eval Source: CERS

Eval General Type: Compliance Evaluation Inspection  
Eval Date: 09-26-2017  
Violations Found: No  
Eval Type: Routine done by local agency  
Eval Notes: No violations  
Eval Division: Anaheim City Fire Department  
Eval Program: HW  
Eval Source: CERS

Eval General Type: Compliance Evaluation Inspection  
Eval Date: 08-06-2015  
Violations Found: Yes  
Eval Type: Routine done by local agency  
Eval Notes: Initial inspection  
Eval Division: Anaheim City Fire Department  
Eval Program: HW  
Eval Source: CERS

Map ID  
Direction  
Distance  
Elevation

MAP FINDINGS

Site

Database(s)

EDR ID Number  
EPA ID Number

**A & C AUTO REPAIR (Continued)**

**S123504373**

Eval General Type: Compliance Evaluation Inspection  
Eval Date: 09-26-2017  
Violations Found: No  
Eval Type: Routine done by local agency  
Eval Notes: No violations  
Eval Division: Anaheim City Fire Department  
Eval Program: HMRRP  
Eval Source: CERS

Eval General Type: Other/Unknown  
Eval Date: 11-01-2018  
Violations Found: Yes  
Eval Type: Other, not routine, done by local agency  
Eval Notes: NTC LETTER 2018  
Eval Division: Anaheim City Fire Department  
Eval Program: HMRRP  
Eval Source: CERS

Coordinates:

Site ID: 1931  
Facility Name: A & C AUTO REPAIR  
Env Int Type Code: HWG  
Program ID: 10503382  
Coord Name: Not reported  
Ref Point Type Desc: Center of a facility or station.  
Latitude: 33.828680  
Longitude: -117.941540

Affiliation:

Affiliation Type Desc: Document Preparer  
Entity Name: lamlong nguyen  
Entity Title: Not reported  
Affiliation Address: Not reported  
Affiliation City: Not reported  
Affiliation State: Not reported  
Affiliation Country: Not reported  
Affiliation Zip: Not reported  
Affiliation Phone: Not reported

Affiliation Type Desc: Environmental Contact  
Entity Name: LAMLONG NGUYEN  
Entity Title: Not reported  
Affiliation Address: 305 S EUCLID ST  
Affiliation City: ANAHEIM  
Affiliation State: CA  
Affiliation Country: Not reported  
Affiliation Zip: 92802  
Affiliation Phone: Not reported

Affiliation Type Desc: Legal Owner  
Entity Name: LAMLONG NGUYEN  
Entity Title: Not reported  
Affiliation Address: 305 S Euclid St  
Affiliation City: Anaheim  
Affiliation State: CA  
Affiliation Country: United States

Map ID  
Direction  
Distance  
Elevation

MAP FINDINGS

Site

Database(s)

EDR ID Number  
EPA ID Number

**A & C AUTO REPAIR (Continued)**

**S123504373**

Affiliation Zip: 92802  
Affiliation Phone: (714) 350-3184

Affiliation Type Desc: Parent Corporation  
Entity Name: A & C AUTO REPAIR  
Entity Title: Not reported  
Affiliation Address: Not reported  
Affiliation City: Not reported  
Affiliation State: Not reported  
Affiliation Country: Not reported  
Affiliation Zip: Not reported  
Affiliation Phone: Not reported

Affiliation Type Desc: Property Owner  
Entity Name: MINH DUC TRINH  
Entity Title: Not reported  
Affiliation Address: 301 S EUCLID ST  
Affiliation City: ANAHEIM  
Affiliation State: CA  
Affiliation Country: United States  
Affiliation Zip: 92802  
Affiliation Phone: (714) 776-3382

Affiliation Type Desc: Identification Signer  
Entity Name: LAMLONG NGUYEN  
Entity Title: OWNER  
Affiliation Address: Not reported  
Affiliation City: Not reported  
Affiliation State: Not reported  
Affiliation Country: Not reported  
Affiliation Zip: Not reported  
Affiliation Phone: Not reported

Affiliation Type Desc: Operator  
Entity Name: LAMLONG NGUYEN  
Entity Title: Not reported  
Affiliation Address: Not reported  
Affiliation City: Not reported  
Affiliation State: Not reported  
Affiliation Country: Not reported  
Affiliation Zip: Not reported  
Affiliation Phone: (714) 350-3184

Affiliation Type Desc: CUPA District  
Entity Name: Anaheim City Fire Department  
Entity Title: Not reported  
Affiliation Address: 201 South Anaheim Boulevard, Suite 300  
Affiliation City: Anaheim  
Affiliation State: CA  
Affiliation Country: Not reported  
Affiliation Zip: 92805  
Affiliation Phone: (714) 765-4047

Affiliation Type Desc: Facility Mailing Address  
Entity Name: Mailing Address  
Entity Title: Not reported  
Affiliation Address: 305 S EUCLID ST

Map ID  
 Direction  
 Distance  
 Elevation

MAP FINDINGS

Site

Database(s)

EDR ID Number  
 EPA ID Number

**A & C AUTO REPAIR (Continued)**

**S123504373**

Affiliation City: ANAHEIM  
 Affiliation State: CA  
 Affiliation Country: Not reported  
 Affiliation Zip: 92802  
 Affiliation Phone: Not reported

**C34  
 NW  
 < 1/8  
 0.086 mi.  
 454 ft.**

**CARWASH OF AMERICA  
 216  
 ANAHEIM, CA 92802  
 Site 1 of 8 in cluster C**

**LUST S104405117  
 HIST CORTESE N/A**

**Relative:  
 Higher  
 Actual:  
 127 ft.**

**LUST REG 8:**  
 Name: CARWASH OF AMERICA  
 Address: 216 EUCLID ST  
 City: ANAHEIM  
 Region: 8  
 County: Orange  
 Regional Board: Santa Ana Region  
 Facility Status: Case Closed  
 Case Number: 083003567T  
 Local Case Num: Not reported  
 Case Type: Soil only  
 Substance: Gasoline  
 Qty Leaked: Not reported  
 Abate Method: Not reported  
 Cross Street: LINCOLN  
 Enf Type: CLOS  
 Funding: Not reported  
 How Discovered: Not reported  
 How Stopped: Not reported  
 Leak Cause: Not reported  
 Leak Source: Not reported  
 Global ID: T0605902329  
 How Stopped Date: Not reported  
 Enter Date: 11/4/1999  
 Date Confirmation of Leak Began: 6/10/1999  
 Date Preliminary Assessment Began: 9/15/1999  
 Discover Date: 6/10/1999  
 Enforcement Date: Not reported  
 Close Date: 2/3/2000  
 Date Prelim Assessment Workplan Submitted: Not reported  
 Date Pollution Characterization Began: Not reported  
 Date Remediation Plan Submitted: Not reported  
 Date Remedial Action Underway: Not reported  
 Date Post Remedial Action Monitoring: Not reported  
 Enter Date: 11/4/1999  
 GW Qualifies: Not reported  
 Soil Qualifies: =  
 Operator: Not reported  
 Facility Contact: Not reported  
 Interim: Not reported  
 Oversight Program: LUST  
 Latitude: 33.830895  
 Longitude: -117.941334  
 MTBE Date: Not reported  
 Max MTBE GW: Not reported

Map ID  
 Direction  
 Distance  
 Elevation

MAP FINDINGS

Site

Database(s)

EDR ID Number  
 EPA ID Number

**CARWASH OF AMERICA (Continued)**

**S104405117**

MTBE Concentration:	1
Max MTBE Soil:	.258
MTBE Fuel:	1
MTBE Tested:	MTBE Detected. Site tested for MTBE & MTBE detected
MTBE Class:	*
Staff:	VJJ
Staff Initials:	ROW
Lead Agency:	Local Agency
Local Agency:	30011
Hydr Basin #:	COASTAL PLAIN OF ORA
Beneficial:	Not reported
Priority:	Not reported
Cleanup Fund Id:	Not reported
Work Suspended:	No
Summary:	Not reported

**HIST CORTESE:**

edr_fname:	CARWASH OF AMERICA
edr_fadd1:	216
City,State,Zip:	ANAHEIM, CA 92802
Region:	CORTESE
Facility County Code:	30
Reg By:	LTNKA
Reg Id:	083003567T

**C35  
 NNW  
 < 1/8  
 0.087 mi.  
 457 ft.**

**BEACON BAY AUTO WASH  
 216 S EUCLID ST  
 ANAHEIM, CA 92802  
 Site 2 of 8 in cluster C**

**UST U003782857  
 N/A**

**Relative:  
 Higher  
 Actual:  
 127 ft.**

UST:	
Name:	BEACON BAY AUTO WASH
Address:	216 S EUCLID ST
City,State,Zip:	ANAHEIM, CA 92802
Facility ID:	4494
Permitting Agency:	Not reported
Latitude:	33.8325012
Longitude:	-117.9393925

**C36  
 NNW  
 < 1/8  
 0.087 mi.  
 457 ft.**

**ANAHEIM AUTO WASH  
 216 S EUCLID ST  
 ANAHEIM, CA 92802  
 Site 3 of 8 in cluster C**

**SWEEPS UST S101619847  
 CA FID UST N/A**

**Relative:  
 Higher  
 Actual:  
 127 ft.**

SWEEPS UST:	
Name:	ANAHEIM AUTO WASH
Address:	216 S EUCLID ST
City:	ANAHEIM
Status:	Active
Comp Number:	4494
Number:	1
Board Of Equalization:	Not reported
Referral Date:	12-16-92
Action Date:	12-16-92

Map ID  
Direction  
Distance  
Elevation

MAP FINDINGS

Site

Database(s)

EDR ID Number  
EPA ID Number

**ANAHEIM AUTO WASH (Continued)**

**S101619847**

Created Date: 12-31-88  
Owner Tank Id: 1  
SWRCB Tank Id: 30-011-004494-000001  
Tank Status: A  
Capacity: 12000  
Active Date: 12-16-92  
Tank Use: M.V. FUEL  
STG: P  
Content: REG UNLEADED  
Number Of Tanks: 5

Name: ANAHEIM AUTO WASH  
Address: 216 S EUCLID ST  
City: ANAHEIM  
Status: Active  
Comp Number: 4494  
Number: 1  
Board Of Equalization: Not reported  
Referral Date: 12-16-92  
Action Date: 12-16-92  
Created Date: 12-31-88  
Owner Tank Id: 2  
SWRCB Tank Id: 30-011-004494-000002  
Tank Status: A  
Capacity: 12000  
Active Date: 12-16-92  
Tank Use: M.V. FUEL  
STG: P  
Content: REG UNLEADED  
Number Of Tanks: Not reported

Name: ANAHEIM AUTO WASH  
Address: 216 S EUCLID ST  
City: ANAHEIM  
Status: Active  
Comp Number: 4494  
Number: 1  
Board Of Equalization: Not reported  
Referral Date: 12-16-92  
Action Date: 12-16-92  
Created Date: 12-31-88  
Owner Tank Id: 3  
SWRCB Tank Id: 30-011-004494-000003  
Tank Status: A  
Capacity: 12000  
Active Date: 12-16-92  
Tank Use: M.V. FUEL  
STG: P  
Content: REG UNLEADED  
Number Of Tanks: Not reported

Name: ANAHEIM AUTO WASH  
Address: 216 S EUCLID ST  
City: ANAHEIM  
Status: Active  
Comp Number: 4494  
Number: 1

Map ID  
Direction  
Distance  
Elevation

MAP FINDINGS

Site

Database(s)

EDR ID Number  
EPA ID Number

**ANAHEIM AUTO WASH (Continued)**

**S101619847**

Board Of Equalization: Not reported  
Referral Date: 12-16-92  
Action Date: 12-16-92  
Created Date: 12-31-88  
Owner Tank Id: 4  
SWRCB Tank Id: 30-011-004494-000004  
Tank Status: A  
Capacity: 12000  
Active Date: 12-16-92  
Tank Use: M.V. FUEL  
STG: P  
Content: REG UNLEADED  
Number Of Tanks: Not reported

Name: ANAHEIM AUTO WASH  
Address: 216 S EUCLID ST  
City: ANAHEIM  
Status: Active  
Comp Number: 4494  
Number: 1  
Board Of Equalization: Not reported  
Referral Date: 12-16-92  
Action Date: 12-16-92  
Created Date: 12-31-88  
Owner Tank Id: 5  
SWRCB Tank Id: 30-011-004494-000005  
Tank Status: A  
Capacity: 12000  
Active Date: 12-16-92  
Tank Use: M.V. FUEL  
STG: P  
Content: PRM UNLEADED  
Number Of Tanks: Not reported

**CA FID UST:**

Facility ID: 30017723  
Regulated By: UTNKA  
Regulated ID: Not reported  
Cortese Code: Not reported  
SIC Code: Not reported  
Facility Phone: 7149563521  
Mail To: Not reported  
Mailing Address: 260 NEWPORT CENTER DR  
Mailing Address 2: Not reported  
Mailing City,St,Zip: ANAHEIM 92802  
Contact: Not reported  
Contact Phone: Not reported  
DUNs Number: Not reported  
NPDES Number: Not reported  
EPA ID: Not reported  
Comments: Not reported  
Status: Active



MAP FINDINGS

Map ID  
Direction  
Distance  
Elevation

Site

Database(s)

EDR ID Number  
EPA ID Number

**C37**  
**NNW**  
**< 1/8**  
**0.087 mi.**  
**457 ft.**

**ANAHEIM AUTO WASH**  
**216 S EUCLID ST**  
**ANAHEIM, CA 92802**  
  
**Site 4 of 8 in cluster C**

**LUST**    **U001578592**  
**HIST UST**    **N/A**  
**Cortese**  
**CERS**

**Relative:**  
**Higher**  
  
**Actual:**  
**127 ft.**

**LUST:**  
Name: CARWASH OF AMERICA  
Address: 216 S EUCLID ST  
City,State,Zip: ANAHEIM, CA 92802  
Lead Agency: ANAHEIM CITY  
Case Type: LUST Cleanup Site  
Geo Track: [http://geotracker.waterboards.ca.gov/profile\\_report.asp?global\\_id=T0605902329](http://geotracker.waterboards.ca.gov/profile_report.asp?global_id=T0605902329)  
Global Id: T0605902329  
Latitude: 33.830895  
Longitude: -117.941334  
Status: Completed - Case Closed  
Status Date: 02/03/2000  
Case Worker: ROW  
RB Case Number: 083003567T  
Local Agency: ANAHEIM CITY  
File Location: Not reported  
Local Case Number: Not reported  
Potential Media Affect: Soil  
Potential Contaminants of Concern: Gasoline  
Site History: Not reported

**LUST:**  
Global Id: T0605902329  
Contact Type: Local Agency Caseworker  
Contact Name: RICHARD O. WILSON  
Organization Name: ANAHEIM CITY  
Address: 201 S. ANAHEIM BLVD. #601  
City: ANAHEIM  
Email: [dwilson@anaheim.net](mailto:dwilson@anaheim.net)  
Phone Number: Not reported

Global Id: T0605902329  
Contact Type: Regional Board Caseworker  
Contact Name: VALERIE JAHN-BULL  
Organization Name: SANTA ANA RWQCB (REGION 8)  
Address: 3737 MAIN STREET, SUITE 500  
City: RIVERSIDE  
Email: [valerie.jahn-bull@waterboards.ca.gov](mailto:valerie.jahn-bull@waterboards.ca.gov)  
Phone Number: 9517824903

**LUST:**  
Global Id: T0605902329  
Action Type: Other  
Date: 06/10/1999  
Action: Leak Discovery

Global Id: T0605902329  
Action Type: Other  
Date: 06/10/1999  
Action: Leak Reported

Global Id: T0605902329  
Action Type: ENFORCEMENT

Map ID  
Direction  
Distance  
Elevation

MAP FINDINGS

Site

Database(s)

EDR ID Number  
EPA ID Number

**ANAHEIM AUTO WASH (Continued)**

**U001578592**

Date: 02/03/2000  
Action: Closure/No Further Action Letter

Global Id: T0605902329  
Action Type: ENFORCEMENT  
Date: 02/03/2000  
Action: Closure/No Further Action Letter

**LUST:**

Global Id: T0605902329  
Status: Open - Case Begin Date  
Status Date: 06/10/1999

Global Id: T0605902329  
Status: Open - Site Assessment  
Status Date: 06/10/1999

Global Id: T0605902329  
Status: Open - Site Assessment  
Status Date: 09/15/1999

Global Id: T0605902329  
Status: Completed - Case Closed  
Status Date: 02/03/2000

**HIST UST:**

Name: ANAHEIM AUTO WASH  
Address: 216 S EUCLID ST  
City,State,Zip: ANAHEIM, CA 92802  
File Number: Not reported  
URL: Not reported  
Region: STATE  
Facility ID: 00000043008  
Facility Type: Gas Station  
Other Type: RETAIL GAS CAR WASH  
Contact Name: Not reported  
Telephone: 7149563521  
Owner Name: BEACON BAY ENTERPRISES, INC.  
Owner Address: 260 NEWPORT CENTER DRIVE  
Owner City,St,Zip: NEWPORT BEACH, CA 92660  
Total Tanks: 0005

Tank Num: 001  
Container Num: #1  
Year Installed: 1974  
Tank Capacity: 00012000  
Tank Used for: PRODUCT  
Type of Fuel: PREMIUM  
Container Construction Thickness: 1/4  
Leak Detection: Stock Inventor, 10

Tank Num: 002  
Container Num: 2  
Year Installed: 1974  
Tank Capacity: 00012000

Map ID  
Direction  
Distance  
Elevation

MAP FINDINGS

Site

Database(s)

EDR ID Number  
EPA ID Number

**ANAHEIM AUTO WASH (Continued)**

**U001578592**

Tank Used for: PRODUCT  
Type of Fuel: UNLEADED  
Container Construction Thickness: 1/4  
Leak Detection: Stock Inventor, 10

Tank Num: 003  
Container Num: 3  
Year Installed: 1974  
Tank Capacity: 00012000  
Tank Used for: PRODUCT  
Type of Fuel: UNLEADED  
Container Construction Thickness: 1/4  
Leak Detection: Stock Inventor

Tank Num: 004  
Container Num: 4  
Year Installed: 1974  
Tank Capacity: 00012000  
Tank Used for: PRODUCT  
Type of Fuel: UNLEADED  
Container Construction Thickness: 1/4  
Leak Detection: Stock Inventor, 10

Tank Num: 005  
Container Num: 5  
Year Installed: 1974  
Tank Capacity: 00012000  
Tank Used for: PRODUCT  
Type of Fuel: DIESEL  
Container Construction Thickness: 1/4  
Leak Detection: Stock Inventor, 10

**CORTESE:**

Name: CARWASH OF AMERICA  
Address: 216 S EUCLID ST  
City,State,Zip: ANAHEIM, CA 92802  
Region: CORTESE  
Envirostor Id: Not reported  
Global ID: T0605902329  
Site/Facility Type: LUST CLEANUP SITE  
Cleanup Status: COMPLETED - CASE CLOSED  
Status Date: Not reported  
Site Code: Not reported  
Latitude: Not reported  
Longitude: Not reported  
Owner: Not reported  
Enf Type: Not reported  
Swat R: Not reported  
Flag: active  
Order No: Not reported  
Waste Discharge System No: Not reported  
Effective Date: Not reported  
Region 2: Not reported  
WID Id: Not reported  
Solid Waste Id No: Not reported  
Waste Management Uit Name: Not reported  
File Name: Active Open

Map ID  
 Direction  
 Distance  
 Elevation

MAP FINDINGS

Site

Database(s)

EDR ID Number  
 EPA ID Number

**ANAHEIM AUTO WASH (Continued)**

**U001578592**

**CERS:**

Name: CARWASH OF AMERICA  
 Address: 216 S EUCLID ST  
 City,State,Zip: ANAHEIM, CA 92802  
 Site ID: 230957  
 CERS ID: T0605902329  
 CERS Description: Leaking Underground Storage Tank Cleanup Site

**Affiliation:**

Affiliation Type Desc: Regional Board Caseworker  
 Entity Name: VALERIE JAHN-BULL - SANTA ANA RWQCB (REGION 8)  
 Entity Title: Not reported  
 Affiliation Address: 3737 MAIN STREET, SUITE 500  
 Affiliation City: RIVERSIDE  
 Affiliation State: CA  
 Affiliation Country: Not reported  
 Affiliation Zip: Not reported  
 Affiliation Phone: 9517824903

Affiliation Type Desc: Local Agency Caseworker  
 Entity Name: RICHARD O. WILSON - ANAHEIM CITY  
 Entity Title: Not reported  
 Affiliation Address: 201 S. ANAHEIM BLVD. #601  
 Affiliation City: ANAHEIM  
 Affiliation State: CA  
 Affiliation Country: Not reported  
 Affiliation Zip: Not reported  
 Affiliation Phone: Not reported

**C38  
 NNW  
 < 1/8  
 0.087 mi.  
 457 ft.**

**ANAHEIM AUTO WASH  
 216 SOUTH EUCLID AVENUE  
 ANAHEIM, CA 92802**

**HIST UST S118407460  
 N/A**

**Site 5 of 8 in cluster C**

**Relative:  
 Higher**

**HIST UST:**

**Actual:  
 127 ft.**

Name: ANAHEIM AUTO WASH  
 Address: 216 SOUTH EUCLID AVENUE  
 City,State,Zip: ANAHEIM, CA 92802  
 File Number: 0002E571  
 URL: <http://geotracker.waterboards.ca.gov/ustpdfs/pdf/0002E571.pdf>  
 Region: Not reported  
 Facility ID: Not reported  
 Facility Type: Not reported  
 Other Type: Not reported  
 Contact Name: Not reported  
 Telephone: Not reported  
 Owner Name: Not reported  
 Owner Address: Not reported  
 Owner City,St,Zip: Not reported  
 Total Tanks: Not reported

Tank Num: Not reported  
 Container Num: Not reported  
 Year Installed: Not reported  
 Tank Capacity: Not reported  
 Tank Used for: Not reported

Map ID  
 Direction  
 Distance  
 Elevation

MAP FINDINGS

Site

Database(s)

EDR ID Number  
 EPA ID Number

**ANAHEIM AUTO WASH (Continued)**

**S118407460**

Type of Fuel: Not reported  
 Container Construction Thickness: Not reported  
 Leak Detection: Not reported

[Click here for Geo Tracker PDF:](#)

**C39  
 NW  
 < 1/8  
 0.096 mi.  
 508 ft.**

**ANAHEIM CHEVROLET GEO  
 215 S EUCLID  
 ANAHEIM, CA 92802**

**RCRA-SQG 1000193697  
 FINDS CAD981971773  
 ECHO**

**Site 6 of 8 in cluster C**

**Relative:  
 Lower  
 Actual:  
 126 ft.**

RCRA Listings:	
Date Form Received by Agency:	1996-09-25 00:00:00.0
Handler Name:	ANAHEIM CHEVROLET GEO
Handler Address:	215 S EUCLID
Handler City,State,Zip:	ANAHEIM, CA 92802
EPA ID:	CAD981971773
Contact Name:	KIRK MICHENER
Contact Address:	215 S EUCLID
Contact City,State,Zip:	ANAHEIM, CA 90802
Contact Telephone:	714-991-3100
Contact Fax:	Not reported
Contact Email:	Not reported
Contact Title:	Not reported
EPA Region:	09
Land Type:	Private
Federal Waste Generator Description:	Small Quantity Generator
Non-Notifier:	Not reported
Biennial Report Cycle:	Not reported
Accessibility:	Not reported
Active Site Indicator:	Handler Activities
State District Owner:	CA
State District:	4
Mailing Address:	215 S EUCLID
Mailing City,State,Zip:	ANAHEIM, CA 92802
Owner Name:	SHERWOOD OKLEJAS
Owner Type:	Private
Operator Name:	NOT REQUIRED
Operator Type:	Private
Short-Term Generator Activity:	No
Importer Activity:	No
Mixed Waste Generator:	No
Transporter Activity:	No
Transfer Facility Activity:	No
Recycler Activity with Storage:	No
Small Quantity On-Site Burner Exemption:	No
Smelting Melting and Refining Furnace Exemption:	No
Underground Injection Control:	No
Off-Site Waste Receipt:	No
Universal Waste Indicator:	No
Universal Waste Destination Facility:	No
Federal Universal Waste:	No
Active Site Fed-Reg Treatment Storage and Disposal Facility:	Not reported
Active Site Converter Treatment storage and Disposal Facility:	Not reported
Active Site State-Reg Treatment Storage and Disposal Facility:	Not reported
Active Site State-Reg Handler:	---
Federal Facility Indicator:	Not reported

Map ID  
 Direction  
 Distance  
 Elevation

MAP FINDINGS

Site

Database(s)

EDR ID Number  
 EPA ID Number

**ANAHEIM CHEVROLET GEO (Continued)**

**1000193697**

Hazardous Secondary Material Indicator:	NN
Sub-Part K Indicator:	Not reported
Commercial TSD Indicator:	No
Treatment Storage and Disposal Type:	Not reported
2018 GPRA Permit Baseline:	Not on the Baseline
2018 GPRA Renewals Baseline:	Not on the Baseline
Permit Renewals Workload Universe:	Not reported
Permit Workload Universe:	Not reported
Permit Progress Universe:	Not reported
Post-Closure Workload Universe:	Not reported
Closure Workload Universe:	Not reported
202 GPRA Corrective Action Baseline:	No
Corrective Action Workload Universe:	No
Subject to Corrective Action Universe:	No
Non-TSDFs Where RCRA CA has Been Imposed Universe:	No
TSDFs Potentially Subject to CA Under 3004 (u)/(v) Universe:	No
TSDFs Only Subject to CA under Discretionary Auth Universe:	No
Corrective Action Priority Ranking:	No NCAPS ranking
Environmental Control Indicator:	No
Institutional Control Indicator:	No
Human Exposure Controls Indicator:	N/A
Groundwater Controls Indicator:	N/A
Operating TSDF Universe:	Not reported
Full Enforcement Universe:	Not reported
Significant Non-Complier Universe:	No
Unaddressed Significant Non-Complier Universe:	No
Addressed Significant Non-Complier Universe:	No
Significant Non-Complier With a Compliance Schedule Universe:	No
Financial Assurance Required:	Not reported
Handler Date of Last Change:	2002-06-27 03:31:34.0
Recognized Trader-Importer:	No
Recognized Trader-Exporter:	No
Importer of Spent Lead Acid Batteries:	No
Exporter of Spent Lead Acid Batteries:	No
Recycler Activity Without Storage:	Not reported
Manifest Broker:	Not reported
Sub-Part P Indicator:	Not reported

Handler - Owner Operator:

Owner/Operator Indicator:	Owner
Owner/Operator Name:	SHERWOOD OKLEJAS
Legal Status:	Private
Date Became Current:	Not reported
Date Ended Current:	Not reported
Owner/Operator Address:	215 S EUCLID
Owner/Operator City,State,Zip:	ANAHEIM, CA 92802
Owner/Operator Telephone:	714-991-3100
Owner/Operator Telephone Ext:	Not reported
Owner/Operator Fax:	Not reported
Owner/Operator Email:	Not reported

Owner/Operator Indicator:	Operator
Owner/Operator Name:	NOT REQUIRED
Legal Status:	Private
Date Became Current:	Not reported
Date Ended Current:	Not reported

Map ID  
Direction  
Distance  
Elevation

MAP FINDINGS

Site

Database(s)

EDR ID Number  
EPA ID Number

**ANAHEIM CHEVROLET GEO (Continued)**

**1000193697**

Owner/Operator Address:	NOT REQUIRED
Owner/Operator City,State,Zip:	NOT REQUIRED, ME 99999
Owner/Operator Telephone:	415-555-1212
Owner/Operator Telephone Ext:	Not reported
Owner/Operator Fax:	Not reported
Owner/Operator Email:	Not reported

Historic Generators:

Receive Date:	1996-09-25 00:00:00.0
Handler Name:	ANAHEIM CHEVROLET GEO
Federal Waste Generator Description:	Small Quantity Generator
State District Owner:	CA
Large Quantity Handler of Universal Waste:	No
Recognized Trader Importer:	No
Recognized Trader Exporter:	No
Spent Lead Acid Battery Importer:	No
Spent Lead Acid Battery Exporter:	No
Current Record:	Yes
Non Storage Recycler Activity:	Not reported
Electronic Manifest Broker:	Not reported

FINDS:

Registry ID: 110009540657

Click Here:

Environmental Interest/Information System:

California Hazardous Waste Tracking System - Datamart (HWTS-DATAMART) provides California with information on hazardous waste shipments for generators, transporters, and treatment, storage, and disposal facilities.

RCRAInfo is a national information system that supports the Resource Conservation and Recovery Act (RCRA) program through the tracking of events and activities related to facilities that generate, transport, and treat, store, or dispose of hazardous waste. RCRAInfo allows RCRA program staff to track the notification, permit, compliance, and corrective action activities required under RCRA.

[Click this hyperlink](#) while viewing on your computer to access additional FINDS: detail in the EDR Site Report.

ECHO:

Envid:	1000193697
Registry ID:	110009540657
DFR URL:	<a href="http://echo.epa.gov/detailed-facility-report?fid=110009540657">http://echo.epa.gov/detailed-facility-report?fid=110009540657</a>
Name:	ANAHEIM CHEVROLET GEO
Address:	215 S EUCLID
City,State,Zip:	ANAHEIM, CA 92802

MAP FINDINGS

Map ID  
 Direction  
 Distance  
 Elevation

Site

Database(s)

EDR ID Number  
 EPA ID Number

**C40**      **ANAHEIM CHEVROLET**  
**NW**      **215 S EUCLID ST**  
**< 1/8**    **ANAHEIM, CA 92802**  
**0.096 mi.**  
**508 ft.**    **Site 7 of 8 in cluster C**

**SWEEPS UST**    **S101619853**  
**CA FID UST**    **N/A**  
**EMI**  
**HAZNET**  
**HWTS**

**Relative:**  
**Lower**  
**Actual:**  
**126 ft.**

**SWEEPS UST:**  
 Name:                    WOODY CHEVROLET  
 Address:                215 S EUCLID ST  
 City:                     ANAHEIM  
 Status:                  Not reported  
 Comp Number:         3467  
 Number:                 Not reported  
 Board Of Equalization: Not reported  
 Referral Date:         Not reported  
 Action Date:           Not reported  
 Created Date:          Not reported  
 Owner Tank Id:         Not reported  
 SWRCB Tank Id:        30-011-003467-000001  
 Tank Status:           Not reported  
 Capacity:               1000  
 Active Date:           Not reported  
 Tank Use:               OIL  
 STG:                     WASTE  
 Content:                WASTE OIL  
 Number Of Tanks:     1

**CA FID UST:**  
 Facility ID:             30007331  
 Regulated By:         UTKNI  
 Regulated ID:          Not reported  
 Cortese Code:         Not reported  
 SIC Code:               Not reported  
 Facility Phone:         7149913100  
 Mail To:                 Not reported  
 Mailing Address:       215 S EUCLID ST  
 Mailing Address 2:     Not reported  
 Mailing City,St,Zip:   ANAHEIM 92802  
 Contact:                 Not reported  
 Contact Phone:         Not reported  
 DUNS Number:          Not reported  
 NPDES Number:         Not reported  
 EPA ID:                 Not reported  
 Comments:              Not reported  
 Status:                  Inactive

**EMI:**  
 Name:                    WOODY CHEVROLET INC  
 Address:                215 S EUCLID ST  
 City,State,Zip:        ANAHEIM, CA 92802  
 Year:                     1990  
 County Code:           30  
 Air Basin:               SC  
 Facility ID:             13501  
 Air District Name:     SC  
 SIC Code:               5511  
 Air District Name:     SOUTH COAST AQMD  
 Community Health Air Pollution Info System: Not reported



Map ID  
Direction  
Distance  
Elevation

MAP FINDINGS

Site

Database(s)

EDR ID Number  
EPA ID Number

**ANAHEIM CHEVROLET (Continued)**

**S101619853**

Consolidated Emission Reporting Rule: Not reported  
Total Organic Hydrocarbon Gases Tons/Yr: 1  
Reactive Organic Gases Tons/Yr: 1  
Carbon Monoxide Emissions Tons/Yr: 0  
NOX - Oxides of Nitrogen Tons/Yr: 0  
SOX - Oxides of Sulphur Tons/Yr: 0  
Particulate Matter Tons/Yr: 0  
Part. Matter 10 Micrometers and Smlr Tons/Yr:0

Name: WOODY CHEVROLET INC  
Address: 215 S EUCLID ST  
City,State,Zip: ANAHEIM, CA 92802  
Year: 1996  
County Code: 30  
Air Basin: SC  
Facility ID: 13501  
Air District Name: SC  
SIC Code: 5511  
Air District Name: SOUTH COAST AQMD  
Community Health Air Pollution Info System: Not reported  
Consolidated Emission Reporting Rule: Not reported  
Total Organic Hydrocarbon Gases Tons/Yr: 1  
Reactive Organic Gases Tons/Yr: 1  
Carbon Monoxide Emissions Tons/Yr: 0  
NOX - Oxides of Nitrogen Tons/Yr: 0  
SOX - Oxides of Sulphur Tons/Yr: 0  
Particulate Matter Tons/Yr: 0  
Part. Matter 10 Micrometers and Smlr Tons/Yr:0

**HAZNET:**

Name: ANAHEIM CHEVROLET  
Address: 215 S EUCLID ST  
Address 2: Not reported  
City,State,Zip: ANAHEIM, CA 928021013  
Contact: GINA M OKLEJAS  
Telephone: 7149913100  
Mailing Name: Not reported  
Mailing Address: 1300 S ANAHEIM BLVD

Year: 2007  
Gepaid: CAD981971773  
TSD EPA ID: CAT080013352  
CA Waste Code: 343 - Unspecified organic liquid mixture  
Disposal Method: H039 - Other Recovery Of Reclamation For Reuse Including Acid  
Regeneration, Organics Recovery Ect  
Tons: 0.187

Year: 2007  
Gepaid: CAD981971773  
TSD EPA ID: CAT080013352  
CA Waste Code: 343 - Unspecified organic liquid mixture  
Disposal Method: H135 - Discharge To Sewer/Potw Or Npdes(With Prior Storage--With Or  
Without Treatment)  
Tons: 0.187

Year: 2007  
Gepaid: CAD981971773

Map ID  
Direction  
Distance  
Elevation

MAP FINDINGS

Site

Database(s)

EDR ID Number  
EPA ID Number

**ANAHEIM CHEVROLET (Continued)**

**S101619853**

TSD EPA ID:	CAT080013352
CA Waste Code:	241 - Tank bottom waste
Disposal Method:	H039 - Other Recovery Of Reclamation For Reuse Including Acid Regeneration, Organics Recovery Ect
Tons:	2.919
Year:	2007
Gepaid:	CAD981971773
TSD EPA ID:	CAT080013352
CA Waste Code:	222 - Oil/water separation sludge
Disposal Method:	H135 - Discharge To Sewer/Potw Or Npdes(With Prior Storage--With Or Without Treatment)
Tons:	1.251
Year:	2007
Gepaid:	CAD981971773
TSD EPA ID:	CAD097030993
CA Waste Code:	352 - Other organic solids
Disposal Method:	H141 - Storage, Bulking, And/Or Transfer Off Site--No Treatment/Reovery (H010-H129) Or (H131-H135)
Tons:	0.075
Year:	2007
Gepaid:	CAD981971773
TSD EPA ID:	CAT080013352
CA Waste Code:	491 - Unspecified sludge waste
Disposal Method:	H039 - Other Recovery Of Reclamation For Reuse Including Acid Regeneration, Organics Recovery Ect
Tons:	0.02085
Year:	2004
Gepaid:	CAD981971773
TSD EPA ID:	CAT080013352
CA Waste Code:	223 - Unspecified oil-containing waste
Disposal Method:	R01 - Recycler
Tons:	0.4587
Year:	2004
Gepaid:	CAD981971773
TSD EPA ID:	CAD044429835
CA Waste Code:	352 - Other organic solids
Disposal Method:	D99 - Disposal, Other
Tons:	0.03
Year:	2004
Gepaid:	CAD981971773
TSD EPA ID:	CAT000613893
CA Waste Code:	212 - Oxygenated solvents (acetone, butanol, ethyl acetate, etc.)
Disposal Method:	H01 - Transfer Station
Tons:	0.0825
Year:	2004
Gepaid:	CAD981971773
TSD EPA ID:	CAT080013352
CA Waste Code:	222 - Oil/water separation sludge
Disposal Method:	-
Tons:	1.4595

Map ID  
Direction  
Distance  
Elevation

MAP FINDINGS

Site

Database(s)

EDR ID Number  
EPA ID Number

**ANAHEIM CHEVROLET (Continued)**

**S101619853**

[Click this hyperlink](#) while viewing on your computer to access 53 additional CA HAZNET: record(s) in the EDR Site Report.

Additional Info:

Year:	1998
Gen EPA ID:	CAD981971773
Shipment Date:	19981218
Creation Date:	2/8/1999 0:00:00
Receipt Date:	19981222
Manifest ID:	98452394
Trans EPA ID:	ILD984908202
Trans Name:	Not reported
Trans 2 EPA ID:	SCD987574647
Trans 2 Name:	Not reported
TSDF EPA ID:	CAT000613893
Trans Name:	Not reported
TSDF Alt EPA ID:	Not reported
TSDF Alt Name:	Not reported
Waste Code Description:	134 - Aqueous solution with <10% total organic residues
RCRA Code:	D006
Meth Code:	H01 - Transfer Station
Quantity Tons:	0.273
Waste Quantity:	65
Quantity Unit:	G
Additional Code 1:	Not reported
Additional Code 2:	Not reported
Additional Code 3:	Not reported
Additional Code 4:	Not reported
Additional Code 5:	Not reported
Shipment Date:	19981218
Creation Date:	2/8/1999 0:00:00
Receipt Date:	19981222
Manifest ID:	98452394
Trans EPA ID:	ILD984908202
Trans Name:	Not reported
Trans 2 EPA ID:	SCD987574647
Trans 2 Name:	Not reported
TSDF EPA ID:	CAT000613893
Trans Name:	Not reported
TSDF Alt EPA ID:	Not reported
TSDF Alt Name:	Not reported
Waste Code Description:	134 - Aqueous solution with <10% total organic residues
RCRA Code:	D039
Meth Code:	H01 - Transfer Station
Quantity Tons:	0.0168
Waste Quantity:	4
Quantity Unit:	G
Additional Code 1:	Not reported
Additional Code 2:	Not reported
Additional Code 3:	Not reported
Additional Code 4:	Not reported
Additional Code 5:	Not reported
Shipment Date:	19981214

Map ID  
Direction  
Distance  
Elevation

MAP FINDINGS

Site

Database(s)

EDR ID Number  
EPA ID Number

**ANAHEIM CHEVROLET (Continued)**

**S101619853**

Creation Date:	1/28/1999 0:00:00
Receipt Date:	19981215
Manifest ID:	98450774
Trans EPA ID:	ILD984908202
Trans Name:	Not reported
Trans 2 EPA ID:	Not reported
Trans 2 Name:	Not reported
TSDf EPA ID:	CAD099452708
Trans Name:	Not reported
TSDf Alt EPA ID:	Not reported
TSDf Alt Name:	Not reported
Waste Code Description:	222 - Oil/water separation sludge
RCRA Code:	Not reported
Meth Code:	H01 - Transfer Station
Quantity Tons:	0.7214
Waste Quantity:	173
Quantity Unit:	G
Additional Code 1:	Not reported
Additional Code 2:	Not reported
Additional Code 3:	Not reported
Additional Code 4:	Not reported
Additional Code 5:	Not reported
Shipment Date:	19981201
Creation Date:	1/13/1999 0:00:00
Receipt Date:	19981202
Manifest ID:	98602310
Trans EPA ID:	CAD981373665
Trans Name:	Not reported
Trans 2 EPA ID:	Not reported
Trans 2 Name:	Not reported
TSDf EPA ID:	CAD099452708
Trans Name:	Not reported
TSDf Alt EPA ID:	CAD099452708
TSDf Alt Name:	Not reported
Waste Code Description:	135 - Unspecified aqueous solution
RCRA Code:	Not reported
Meth Code:	R01 - Recycler
Quantity Tons:	0.42
Waste Quantity:	100
Quantity Unit:	G
Additional Code 1:	Not reported
Additional Code 2:	Not reported
Additional Code 3:	Not reported
Additional Code 4:	Not reported
Additional Code 5:	Not reported
Shipment Date:	19981009
Creation Date:	12/8/1998 0:00:00
Receipt Date:	19981009
Manifest ID:	98407349
Trans EPA ID:	CAD008252405
Trans Name:	Not reported
Trans 2 EPA ID:	Not reported
Trans 2 Name:	Not reported
TSDf EPA ID:	CAD008252405
Trans Name:	Not reported

Map ID  
Direction  
Distance  
Elevation

MAP FINDINGS

Site

Database(s)

EDR ID Number  
EPA ID Number

**ANAHEIM CHEVROLET (Continued)**

**S101619853**

TSDF Alt EPA ID: CAD008252405  
TSDF Alt Name: Not reported  
Waste Code Description: 214 - Unspecified solvent mixture  
RCRA Code: D001  
Meth Code: R01 - Recycler  
Quantity Tons: 0.0576  
Waste Quantity: 16  
Quantity Unit: G  
Additional Code 1: Not reported  
Additional Code 2: Not reported  
Additional Code 3: Not reported  
Additional Code 4: Not reported  
Additional Code 5: Not reported

Shipment Date: 19980922  
Creation Date: 11/5/1998 0:00:00  
Receipt Date: 19980924  
Manifest ID: 98284234  
Trans EPA ID: ILD984908202  
Trans Name: Not reported  
Trans 2 EPA ID: SCD987574647  
Trans 2 Name: Not reported  
TSDF EPA ID: CAT000613893  
Trans Name: Not reported  
TSDF Alt EPA ID: Not reported  
TSDF Alt Name: Not reported  
Waste Code Description: 134 - Aqueous solution with <10% total organic residues  
RCRA Code: D039  
Meth Code: H01 - Transfer Station  
Quantity Tons: 0.0168  
Waste Quantity: 4  
Quantity Unit: G  
Additional Code 1: Not reported  
Additional Code 2: Not reported  
Additional Code 3: Not reported  
Additional Code 4: Not reported  
Additional Code 5: Not reported

Shipment Date: 19980922  
Creation Date: 11/5/1998 0:00:00  
Receipt Date: 19980924  
Manifest ID: 98284234  
Trans EPA ID: ILD984908202  
Trans Name: Not reported  
Trans 2 EPA ID: SCD987574647  
Trans 2 Name: Not reported  
TSDF EPA ID: CAT000613893  
Trans Name: Not reported  
TSDF Alt EPA ID: Not reported  
TSDF Alt Name: Not reported  
Waste Code Description: 134 - Aqueous solution with <10% total organic residues  
RCRA Code: D006  
Meth Code: H01 - Transfer Station  
Quantity Tons: 0.2184  
Waste Quantity: 52  
Quantity Unit: G  
Additional Code 1: Not reported

Map ID  
Direction  
Distance  
Elevation

MAP FINDINGS

Site

Database(s)

EDR ID Number  
EPA ID Number

**ANAHEIM CHEVROLET (Continued)**

**S101619853**

Additional Code 2:	Not reported
Additional Code 3:	Not reported
Additional Code 4:	Not reported
Additional Code 5:	Not reported
Shipment Date:	19980904
Creation Date:	11/2/1998 0:00:00
Receipt Date:	19980904
Manifest ID:	98053744
Trans EPA ID:	CAD981373665
Trans Name:	Not reported
Trans 2 EPA ID:	Not reported
Trans 2 Name:	Not reported
TSDf EPA ID:	CAD099452708
Trans Name:	Not reported
TSDf Alt EPA ID:	Not reported
TSDf Alt Name:	Not reported
Waste Code Description:	135 - Unspecified aqueous solution
RCRA Code:	Not reported
Meth Code:	R01 - Recycler
Quantity Tons:	0.315
Waste Quantity:	75
Quantity Unit:	G
Additional Code 1:	Not reported
Additional Code 2:	Not reported
Additional Code 3:	Not reported
Additional Code 4:	Not reported
Additional Code 5:	Not reported
Shipment Date:	19980821
Creation Date:	10/20/1998 0:00:00
Receipt Date:	19980825
Manifest ID:	98130389
Trans EPA ID:	ILD984908202
Trans Name:	Not reported
Trans 2 EPA ID:	Not reported
Trans 2 Name:	Not reported
TSDf EPA ID:	CAT000613893
Trans Name:	Not reported
TSDf Alt EPA ID:	Not reported
TSDf Alt Name:	Not reported
Waste Code Description:	134 - Aqueous solution with <10% total organic residues
RCRA Code:	D006
Meth Code:	H01 - Transfer Station
Quantity Tons:	0.063
Waste Quantity:	15
Quantity Unit:	G
Additional Code 1:	Not reported
Additional Code 2:	Not reported
Additional Code 3:	Not reported
Additional Code 4:	Not reported
Additional Code 5:	Not reported
Shipment Date:	19980709
Creation Date:	9/3/1998 0:00:00
Receipt Date:	19980710
Manifest ID:	98309140

Map ID  
Direction  
Distance  
Elevation

MAP FINDINGS

Site

Database(s)

EDR ID Number  
EPA ID Number

**ANAHEIM CHEVROLET (Continued)**

**S101619853**

Trans EPA ID: CAD981373665  
Trans Name: Not reported  
Trans 2 EPA ID: Not reported  
Trans 2 Name: Not reported  
TSDf EPA ID: CAD099452708  
Trans Name: Not reported  
TSDf Alt EPA ID: Not reported  
TSDf Alt Name: Not reported  
Waste Code Description: 135 - Unspecified aqueous solution  
RCRA Code: Not reported  
Meth Code: R01 - Recycler  
Quantity Tons: 0.21  
Waste Quantity: 50  
Quantity Unit: G  
Additional Code 1: Not reported  
Additional Code 2: Not reported  
Additional Code 3: Not reported  
Additional Code 4: Not reported  
Additional Code 5: Not reported

Additional Info:

Year: 2004  
Gen EPA ID: CAD981971773

Shipment Date: 20041020  
Creation Date: 1/10/2005 18:31:02  
Receipt Date: 20041027  
Manifest ID: 24022993  
Trans EPA ID: CAD028277036  
Trans Name: ASBURY ENVIRONMENTAL SERVICES  
Trans 2 EPA ID: Not reported  
Trans 2 Name: Not reported  
TSDf EPA ID: CAD044429835  
Trans Name: TERIS  
TSDf Alt EPA ID: CAD044429835  
TSDf Alt Name: Not reported  
Waste Code Description: 352 - Other organic solids  
RCRA Code: D001  
Meth Code: D99 - Disposal, Other  
Quantity Tons: 0.03  
Waste Quantity: 60  
Quantity Unit: P  
Additional Code 1: Not reported  
Additional Code 2: Not reported  
Additional Code 3: Not reported  
Additional Code 4: Not reported  
Additional Code 5: Not reported

Shipment Date: 20040909  
Creation Date: 12/22/2004 18:31:08  
Receipt Date: 20040915  
Manifest ID: 23711175  
Trans EPA ID: TXR000050930  
Trans Name: SAFETY-KLEEN SYSTEMS INC  
Trans 2 EPA ID: Not reported  
Trans 2 Name: Not reported  
TSDf EPA ID: CAT000613893

Map ID  
Direction  
Distance  
Elevation

MAP FINDINGS

Site

Database(s)

EDR ID Number  
EPA ID Number

**ANAHEIM CHEVROLET (Continued)**

**S101619853**

Trans Name: SAFETY-KLEEN SYSTEMS INC  
TSDf Alt EPA ID: CAT000613893  
TSDf Alt Name: Not reported  
Waste Code Description: 212 - Oxygenated solvents (acetone, butanol, ethyl acetate, etc.  
RCRA Code: F005  
Meth Code: H01 - Transfer Station  
Quantity Tons: 0.03  
Waste Quantity: 60  
Quantity Unit: P  
Additional Code 1: Not reported  
Additional Code 2: Not reported  
Additional Code 3: Not reported  
Additional Code 4: Not reported  
Additional Code 5: Not reported

Shipment Date: 20040813  
Creation Date: 1/4/2005 18:33:27  
Receipt Date: 20040819  
Manifest ID: 23515664  
Trans EPA ID: TXR000050930  
Trans Name: SAFETY-KLEEN SYSTEMS INC  
Trans 2 EPA ID: Not reported  
Trans 2 Name: Not reported  
TSDf EPA ID: CAT000613893  
Trans Name: SAFETY-KLEEN SYSTEMS INC  
TSDf Alt EPA ID: CAT000613893  
TSDf Alt Name: Not reported  
Waste Code Description: 212 - Oxygenated solvents (acetone, butanol, ethyl acetate, etc.  
RCRA Code: F005  
Meth Code: H01 - Transfer Station  
Quantity Tons: 0.0075  
Waste Quantity: 15  
Quantity Unit: P  
Additional Code 1: Not reported  
Additional Code 2: Not reported  
Additional Code 3: Not reported  
Additional Code 4: Not reported  
Additional Code 5: Not reported

Shipment Date: 20040616  
Creation Date: 10/15/2004 15:16:06  
Receipt Date: 20040623  
Manifest ID: 23510583  
Trans EPA ID: TXR000050930  
Trans Name: SAFETY-KLEEN SYSTEMS INC  
Trans 2 EPA ID: Not reported  
Trans 2 Name: Not reported  
TSDf EPA ID: CAT000613893  
Trans Name: SAFETY-KLEEN SYSTEMS INC  
TSDf Alt EPA ID: CAT000613893  
TSDf Alt Name: Not reported  
Waste Code Description: 212 - Oxygenated solvents (acetone, butanol, ethyl acetate, etc.  
RCRA Code: F005  
Meth Code: H01 - Transfer Station  
Quantity Tons: 0.0075  
Waste Quantity: 15  
Quantity Unit: P



Map ID  
Direction  
Distance  
Elevation

MAP FINDINGS

Site

Database(s)

EDR ID Number  
EPA ID Number

**ANAHEIM CHEVROLET (Continued)**

**S101619853**

Additional Code 1:	Not reported
Additional Code 2:	Not reported
Additional Code 3:	Not reported
Additional Code 4:	Not reported
Additional Code 5:	Not reported
Shipment Date:	20040615
Creation Date:	11/1/2004 12:36:11
Receipt Date:	20040623
Manifest ID:	23593081
Trans EPA ID:	CAD028277036
Trans Name:	ASBURY ENVIRONMENTAL SERVICES
Trans 2 EPA ID:	Not reported
Trans 2 Name:	Not reported
TSDf EPA ID:	CAT080013352
Trans Name:	DEMENNO / KERDOON
TSDf Alt EPA ID:	CAT080013352
TSDf Alt Name:	Not reported
Waste Code Description:	223 - Unspecified oil-containing waste
RCRA Code:	D001
Meth Code:	R01 - Recycler
Quantity Tons:	0.4587
Waste Quantity:	110
Quantity Unit:	G
Additional Code 1:	Not reported
Additional Code 2:	Not reported
Additional Code 3:	Not reported
Additional Code 4:	Not reported
Additional Code 5:	Not reported
Shipment Date:	20040420
Creation Date:	10/14/2004 7:49:48
Receipt Date:	20040423
Manifest ID:	23472669
Trans EPA ID:	TXR000050930
Trans Name:	SAFETY-KLEEN SYSTEMS INC
Trans 2 EPA ID:	Not reported
Trans 2 Name:	Not reported
TSDf EPA ID:	CAT000613893
Trans Name:	SAFETY-KLEEN SYSTEMS INC
TSDf Alt EPA ID:	CAT000613893
TSDf Alt Name:	Not reported
Waste Code Description:	212 - Oxygenated solvents (acetone, butanol, ethyl acetate, etc.
RCRA Code:	F005
Meth Code:	H01 - Transfer Station
Quantity Tons:	0.015
Waste Quantity:	30
Quantity Unit:	P
Additional Code 1:	Not reported
Additional Code 2:	Not reported
Additional Code 3:	Not reported
Additional Code 4:	Not reported
Additional Code 5:	Not reported
Shipment Date:	20040304
Creation Date:	1/5/2007 18:31:00
Receipt Date:	20040311

Map ID  
Direction  
Distance  
Elevation

MAP FINDINGS

Site

Database(s)

EDR ID Number  
EPA ID Number

**ANAHEIM CHEVROLET (Continued)**

**S101619853**

Manifest ID: 23475916  
Trans EPA ID: TXR000050930  
Trans Name: SAFETY-KLEEN SYSTEMS INC  
Trans 2 EPA ID: Not reported  
Trans 2 Name: Not reported  
TSDf EPA ID: CAT000613893  
Trans Name: SAFETY-KLEEN SYSTEMS INC  
TSDf Alt EPA ID: CAT000613893  
TSDf Alt Name: Not reported  
Waste Code Description: 212 - Oxygenated solvents (acetone, butanol, ethyl acetate, etc.)  
RCRA Code: F005  
Meth Code: H01 - Transfer Station  
Quantity Tons: 0.01  
Waste Quantity: 20  
Quantity Unit: P  
Additional Code 1: Not reported  
Additional Code 2: Not reported  
Additional Code 3: Not reported  
Additional Code 4: Not reported  
Additional Code 5: Not reported

Shipment Date: 20040119  
Creation Date: 11/18/2004 8:25:56  
Receipt Date: 20040119  
Manifest ID: 22800802  
Trans EPA ID: CAD028277036  
Trans Name: ASBURY ENVIRONMENTAL SERVICES  
Trans 2 EPA ID: Not reported  
Trans 2 Name: Not reported  
TSDf EPA ID: CAT080013352  
Trans Name: DEMENNO / KERDOON  
TSDf Alt EPA ID: CAT080013352  
TSDf Alt Name: Not reported  
Waste Code Description: 222 - Oil/water separation sludge  
RCRA Code: Not reported  
Meth Code: - Not reported  
Quantity Tons: 1.4595  
Waste Quantity: 350  
Quantity Unit: G  
Additional Code 1: Not reported  
Additional Code 2: Not reported  
Additional Code 3: Not reported  
Additional Code 4: Not reported  
Additional Code 5: Not reported

Shipment Date: 20040108  
Creation Date: 8/12/2004 8:09:46  
Receipt Date: 20040114  
Manifest ID: 22591424  
Trans EPA ID: TXR000050930  
Trans Name: SAFETY-KLEEN SYSTEMS INC  
Trans 2 EPA ID: Not reported  
Trans 2 Name: Not reported  
TSDf EPA ID: CAT000613893  
Trans Name: SAFETY-KLEEN SYSTEMS INC  
TSDf Alt EPA ID: CAT000613893  
TSDf Alt Name: Not reported

Map ID  
Direction  
Distance  
Elevation

MAP FINDINGS

Site

Database(s)

EDR ID Number  
EPA ID Number

**ANAHEIM CHEVROLET (Continued)**

**S101619853**

Waste Code Description: 212 - Oxygenated solvents (acetone, butanol, ethyl acetate, etc.  
RCRA Code: F005  
Meth Code: H01 - Transfer Station  
Quantity Tons: 0.0125  
Waste Quantity: 25  
Quantity Unit: P  
Additional Code 1: Not reported  
Additional Code 2: Not reported  
Additional Code 3: Not reported  
Additional Code 4: Not reported  
Additional Code 5: Not reported

Additional Info:

Year: 2002  
Gen EPA ID: CAD981971773

Shipment Date: 20021231  
Creation Date: 3/31/2003 18:31:15  
Receipt Date: 20030107  
Manifest ID: 22204467  
Trans EPA ID: SCR000075150  
Trans Name: Not reported  
Trans 2 EPA ID: Not reported  
Trans 2 Name: Not reported  
TSDf EPA ID: CAT000613893  
Trans Name: Not reported  
TSDf Alt EPA ID: Not reported  
TSDf Alt Name: Not reported  
Waste Code Description: 212 - Oxygenated solvents (acetone, butanol, ethyl acetate, etc.  
RCRA Code: F005  
Meth Code: H01 - Transfer Station  
Quantity Tons: 0.036  
Waste Quantity: 72  
Quantity Unit: P  
Additional Code 1: Not reported  
Additional Code 2: Not reported  
Additional Code 3: Not reported  
Additional Code 4: Not reported  
Additional Code 5: Not reported

Shipment Date: 20021204  
Creation Date: 3/16/2007 18:30:20  
Receipt Date: 20021210  
Manifest ID: 22141761  
Trans EPA ID: SCR000075150  
Trans Name: Not reported  
Trans 2 EPA ID: Not reported  
Trans 2 Name: Not reported  
TSDf EPA ID: CAT000613893  
Trans Name: Not reported  
TSDf Alt EPA ID: CAT000613893  
TSDf Alt Name: Not reported  
Waste Code Description: 212 - Oxygenated solvents (acetone, butanol, ethyl acetate, etc.  
RCRA Code: F005  
Meth Code: H01 - Transfer Station  
Quantity Tons: 0.03  
Waste Quantity: 60

Map ID  
Direction  
Distance  
Elevation

MAP FINDINGS

Site

Database(s)

EDR ID Number  
EPA ID Number

**ANAHEIM CHEVROLET (Continued)**

**S101619853**

Quantity Unit:	P
Additional Code 1:	Not reported
Additional Code 2:	Not reported
Additional Code 3:	Not reported
Additional Code 4:	Not reported
Additional Code 5:	Not reported
Shipment Date:	20021106
Creation Date:	2/21/2003 10:41:38
Receipt Date:	20021113
Manifest ID:	22137719
Trans EPA ID:	SCR000075150
Trans Name:	Not reported
Trans 2 EPA ID:	Not reported
Trans 2 Name:	Not reported
TSDF EPA ID:	CAT000613893
Trans Name:	Not reported
TSDF Alt EPA ID:	Not reported
TSDF Alt Name:	Not reported
Waste Code Description:	212 - Oxygenated solvents (acetone, butanol, ethyl acetate, etc.
RCRA Code:	F005
Meth Code:	H01 - Transfer Station
Quantity Tons:	0.015
Waste Quantity:	30
Quantity Unit:	P
Additional Code 1:	Not reported
Additional Code 2:	Not reported
Additional Code 3:	Not reported
Additional Code 4:	Not reported
Additional Code 5:	Not reported
Shipment Date:	20021009
Creation Date:	2/6/2003 18:31:16
Receipt Date:	20021015
Manifest ID:	21910007
Trans EPA ID:	SCR000075150
Trans Name:	Not reported
Trans 2 EPA ID:	Not reported
Trans 2 Name:	Not reported
TSDF EPA ID:	CAT000613893
Trans Name:	Not reported
TSDF Alt EPA ID:	Not reported
TSDF Alt Name:	Not reported
Waste Code Description:	212 - Oxygenated solvents (acetone, butanol, ethyl acetate, etc.
RCRA Code:	F005
Meth Code:	H01 - Transfer Station
Quantity Tons:	0.018
Waste Quantity:	36
Quantity Unit:	P
Additional Code 1:	Not reported
Additional Code 2:	Not reported
Additional Code 3:	Not reported
Additional Code 4:	Not reported
Additional Code 5:	Not reported
Shipment Date:	20020911
Creation Date:	1/27/2003 18:33:26

Map ID  
Direction  
Distance  
Elevation

MAP FINDINGS

Site

Database(s)

EDR ID Number  
EPA ID Number

**ANAHEIM CHEVROLET (Continued)**

**S101619853**

Receipt Date: 20020912  
Manifest ID: 21903450  
Trans EPA ID: SCR000075150  
Trans Name: Not reported  
Trans 2 EPA ID: Not reported  
Trans 2 Name: Not reported  
TSDf EPA ID: CAT000613976  
Trans Name: Not reported  
TSDf Alt EPA ID: Not reported  
TSDf Alt Name: Not reported  
Waste Code Description: 212 - Oxygenated solvents (acetone, butanol, ethyl acetate, etc.  
RCRA Code: F005  
Meth Code: H01 - Transfer Station  
Quantity Tons: 0.015  
Waste Quantity: 30  
Quantity Unit: P  
Additional Code 1: Not reported  
Additional Code 2: Not reported  
Additional Code 3: Not reported  
Additional Code 4: Not reported  
Additional Code 5: Not reported

Shipment Date: 20020826  
Creation Date: 1/27/2003 18:33:26  
Receipt Date: 20020917  
Manifest ID: 21919458  
Trans EPA ID: CAL000203445  
Trans Name: Not reported  
Trans 2 EPA ID: Not reported  
Trans 2 Name: Not reported  
TSDf EPA ID: CAD981696420  
Trans Name: Not reported  
TSDf Alt EPA ID: Not reported  
TSDf Alt Name: Not reported  
Waste Code Description: 222 - Oil/water separation sludge  
RCRA Code: Not reported  
Meth Code: R01 - Recycler  
Quantity Tons: 0.22935  
Waste Quantity: 55  
Quantity Unit: G  
Additional Code 1: Not reported  
Additional Code 2: Not reported  
Additional Code 3: Not reported  
Additional Code 4: Not reported  
Additional Code 5: Not reported

Shipment Date: 20020814  
Creation Date: 3/13/2003 18:31:17  
Receipt Date: 20020815  
Manifest ID: 21746437  
Trans EPA ID: SCR000075150  
Trans Name: Not reported  
Trans 2 EPA ID: Not reported  
Trans 2 Name: Not reported  
TSDf EPA ID: CAT000613976  
Trans Name: Not reported  
TSDf Alt EPA ID: Not reported

Map ID  
Direction  
Distance  
Elevation

MAP FINDINGS

Site

Database(s)

EDR ID Number  
EPA ID Number

**ANAHEIM CHEVROLET (Continued)**

**S101619853**

TSDF Alt Name: Not reported  
Waste Code Description: 212 - Oxygenated solvents (acetone, butanol, ethyl acetate, etc.  
RCRA Code: F005  
Meth Code: H01 - Transfer Station  
Quantity Tons: 0.0055  
Waste Quantity: 11  
Quantity Unit: P  
Additional Code 1: Not reported  
Additional Code 2: Not reported  
Additional Code 3: Not reported  
Additional Code 4: Not reported  
Additional Code 5: Not reported

Shipment Date: 20020715  
Creation Date: 9/3/2002 18:32:13  
Receipt Date: 20020716  
Manifest ID: 21744360  
Trans EPA ID: SCR000075150  
Trans Name: Not reported  
Trans 2 EPA ID: Not reported  
Trans 2 Name: Not reported  
TSDF EPA ID: CAT000613976  
Trans Name: Not reported  
TSDF Alt EPA ID: Not reported  
TSDF Alt Name: Not reported  
Waste Code Description: 212 - Oxygenated solvents (acetone, butanol, ethyl acetate, etc.  
RCRA Code: F005  
Meth Code: H01 - Transfer Station  
Quantity Tons: 0.004  
Waste Quantity: 8  
Quantity Unit: P  
Additional Code 1: Not reported  
Additional Code 2: Not reported  
Additional Code 3: Not reported  
Additional Code 4: Not reported  
Additional Code 5: Not reported

Shipment Date: 20020617  
Creation Date: 8/29/2002 18:31:16  
Receipt Date: 20020618  
Manifest ID: 21728087  
Trans EPA ID: SCR000075150  
Trans Name: Not reported  
Trans 2 EPA ID: Not reported  
Trans 2 Name: Not reported  
TSDF EPA ID: CAT000613976  
Trans Name: Not reported  
TSDF Alt EPA ID: Not reported  
TSDF Alt Name: Not reported  
Waste Code Description: 212 - Oxygenated solvents (acetone, butanol, ethyl acetate, etc.  
RCRA Code: F005  
Meth Code: H01 - Transfer Station  
Quantity Tons: 0.017  
Waste Quantity: 34  
Quantity Unit: P  
Additional Code 1: Not reported  
Additional Code 2: Not reported

Map ID  
Direction  
Distance  
Elevation

MAP FINDINGS

Site

Database(s)

EDR ID Number  
EPA ID Number

**ANAHEIM CHEVROLET (Continued)**

**S101619853**

Additional Code 3: Not reported  
Additional Code 4: Not reported  
Additional Code 5: Not reported

Shipment Date: 20020520  
Creation Date: 7/19/2002 15:54:46  
Receipt Date: 20020521  
Manifest ID: 21593221  
Trans EPA ID: SCR000075150  
Trans Name: Not reported  
Trans 2 EPA ID: Not reported  
Trans 2 Name: Not reported  
TSDf EPA ID: CAT000613976  
Trans Name: Not reported  
TSDf Alt EPA ID: Not reported  
TSDf Alt Name: Not reported  
Waste Code Description: 212 - Oxygenated solvents (acetone, butanol, ethyl acetate, etc.  
RCRA Code: F005  
Meth Code: H01 - Transfer Station  
Quantity Tons: 0.004  
Waste Quantity: 8  
Quantity Unit: P  
Additional Code 1: Not reported  
Additional Code 2: Not reported  
Additional Code 3: Not reported  
Additional Code 4: Not reported  
Additional Code 5: Not reported

Additional Info:

Year: 2003  
Gen EPA ID: CAD981971773

Shipment Date: 20031212  
Creation Date: 8/24/2004 10:00:04  
Receipt Date: 20031216  
Manifest ID: 22580639  
Trans EPA ID: TXR000050930  
Trans Name: SAFETY-KLEEN SYSTEMS INC  
Trans 2 EPA ID: Not reported  
Trans 2 Name: Not reported  
TSDf EPA ID: CAT000613893  
Trans Name: SAFETY-KLEEN SYSTEMS INC  
TSDf Alt EPA ID: CAT000613893  
TSDf Alt Name: Not reported  
Waste Code Description: 212 - Oxygenated solvents (acetone, butanol, ethyl acetate, etc.  
RCRA Code: F005  
Meth Code: H01 - Transfer Station  
Quantity Tons: 0.009  
Waste Quantity: 18  
Quantity Unit: P  
Additional Code 1: Not reported  
Additional Code 2: Not reported  
Additional Code 3: Not reported  
Additional Code 4: Not reported  
Additional Code 5: Not reported

Shipment Date: 20031118

Map ID  
Direction  
Distance  
Elevation

MAP FINDINGS

Site

Database(s)

EDR ID Number  
EPA ID Number

**ANAHEIM CHEVROLET (Continued)**

**S101619853**

Creation Date:	8/5/2004 10:08:03
Receipt Date:	20031121
Manifest ID:	22791207
Trans EPA ID:	TXR000050930
Trans Name:	SAFETY-KLEEN SYSTEMS INC
Trans 2 EPA ID:	Not reported
Trans 2 Name:	Not reported
TSDf EPA ID:	CAT000613893
Trans Name:	SAFETY-KLEEN SYSTEMS INC
TSDf Alt EPA ID:	CAT000613893
TSDf Alt Name:	Not reported
Waste Code Description:	- Not reported
RCRA Code:	Not reported
Meth Code:	H01 - Transfer Station
Quantity Tons:	0.075
Waste Quantity:	150
Quantity Unit:	P
Additional Code 1:	Not reported
Additional Code 2:	Not reported
Additional Code 3:	Not reported
Additional Code 4:	Not reported
Additional Code 5:	Not reported
Shipment Date:	20031118
Creation Date:	8/5/2004 10:08:03
Receipt Date:	20031121
Manifest ID:	22791207
Trans EPA ID:	TXR000050930
Trans Name:	SAFETY-KLEEN SYSTEMS INC
Trans 2 EPA ID:	Not reported
Trans 2 Name:	Not reported
TSDf EPA ID:	CAT000613893
Trans Name:	SAFETY-KLEEN SYSTEMS INC
TSDf Alt EPA ID:	CAT000613893
TSDf Alt Name:	Not reported
Waste Code Description:	212 - Oxygenated solvents (acetone, butanol, ethyl acetate, etc.
RCRA Code:	F005
Meth Code:	H01 - Transfer Station
Quantity Tons:	0.0075
Waste Quantity:	15
Quantity Unit:	P
Additional Code 1:	Not reported
Additional Code 2:	Not reported
Additional Code 3:	Not reported
Additional Code 4:	Not reported
Additional Code 5:	Not reported
Shipment Date:	20031021
Creation Date:	8/3/2004 15:03:33
Receipt Date:	20031027
Manifest ID:	22521911
Trans EPA ID:	TXR000050930
Trans Name:	SAFETY-KLEEN SYSTEMS INC
Trans 2 EPA ID:	Not reported
Trans 2 Name:	Not reported
TSDf EPA ID:	CAT000613893
Trans Name:	SAFETY-KLEEN SYSTEMS INC



Map ID  
Direction  
Distance  
Elevation

MAP FINDINGS

Site

Database(s)

EDR ID Number  
EPA ID Number

**ANAHEIM CHEVROLET (Continued)**

**S101619853**

TSDF Alt EPA ID: CAT000613893  
TSDF Alt Name: Not reported  
Waste Code Description: 212 - Oxygenated solvents (acetone, butanol, ethyl acetate, etc.  
RCRA Code: F005  
Meth Code: H01 - Transfer Station  
Quantity Tons: 0.005  
Waste Quantity: 10  
Quantity Unit: P  
Additional Code 1: Not reported  
Additional Code 2: Not reported  
Additional Code 3: Not reported  
Additional Code 4: Not reported  
Additional Code 5: Not reported

Shipment Date: 20031001  
Creation Date: 8/20/2004 8:27:39  
Receipt Date: 20031013  
Manifest ID: 22818476  
Trans EPA ID: CAD028277036  
Trans Name: ASBURY ENVIRONMENTAL SERVICES  
Trans 2 EPA ID: Not reported  
Trans 2 Name: Not reported  
TSDF EPA ID: CAT080013352  
Trans Name: DEMENNO / KERDOON  
TSDF Alt EPA ID: CAT080013352  
TSDF Alt Name: Not reported  
Waste Code Description: 223 - Unspecified oil-containing waste  
RCRA Code: D001  
Meth Code: R01 - Recycler  
Quantity Tons: 0.22935  
Waste Quantity: 55  
Quantity Unit: G  
Additional Code 1: Not reported  
Additional Code 2: Not reported  
Additional Code 3: Not reported  
Additional Code 4: Not reported  
Additional Code 5: Not reported

Shipment Date: 20030924  
Creation Date: 7/13/2004 10:48:19  
Receipt Date: 20030929  
Manifest ID: 22524257  
Trans EPA ID: TXR000050930  
Trans Name: SAFETY-KLEEN SYSTEMS INC  
Trans 2 EPA ID: Not reported  
Trans 2 Name: Not reported  
TSDF EPA ID: CAT000613893  
Trans Name: SAFETY-KLEEN SYSTEMS INC  
TSDF Alt EPA ID: CAT000613893  
TSDF Alt Name: Not reported  
Waste Code Description: 212 - Oxygenated solvents (acetone, butanol, ethyl acetate, etc.  
RCRA Code: F005  
Meth Code: H01 - Transfer Station  
Quantity Tons: 0.0025  
Waste Quantity: 5  
Quantity Unit: P  
Additional Code 1: Not reported

Map ID  
Direction  
Distance  
Elevation

MAP FINDINGS

Site

Database(s)

EDR ID Number  
EPA ID Number

**ANAHEIM CHEVROLET (Continued)**

**S101619853**

Additional Code 2:	Not reported
Additional Code 3:	Not reported
Additional Code 4:	Not reported
Additional Code 5:	Not reported
Shipment Date:	20030702
Creation Date:	7/22/2004 7:52:06
Receipt Date:	20030708
Manifest ID:	22636639
Trans EPA ID:	TXR000050930
Trans Name:	Not reported
Trans 2 EPA ID:	Not reported
Trans 2 Name:	Not reported
TSDf EPA ID:	CAT000613893
Trans Name:	Not reported
TSDf Alt EPA ID:	CAT000613893
TSDf Alt Name:	Not reported
Waste Code Description:	212 - Oxygenated solvents (acetone, butanol, ethyl acetate, etc.
RCRA Code:	F005
Meth Code:	H01 - Transfer Station
Quantity Tons:	0.018
Waste Quantity:	36
Quantity Unit:	P
Additional Code 1:	Not reported
Additional Code 2:	Not reported
Additional Code 3:	Not reported
Additional Code 4:	Not reported
Additional Code 5:	Not reported
Shipment Date:	20030421
Creation Date:	7/12/2003 18:31:23
Receipt Date:	20030424
Manifest ID:	22446160
Trans EPA ID:	TXR000050930
Trans Name:	Not reported
Trans 2 EPA ID:	Not reported
Trans 2 Name:	Not reported
TSDf EPA ID:	CAT000613893
Trans Name:	Not reported
TSDf Alt EPA ID:	CAT000613893
TSDf Alt Name:	Not reported
Waste Code Description:	212 - Oxygenated solvents (acetone, butanol, ethyl acetate, etc.
RCRA Code:	F005
Meth Code:	H01 - Transfer Station
Quantity Tons:	0.015
Waste Quantity:	30
Quantity Unit:	P
Additional Code 1:	Not reported
Additional Code 2:	Not reported
Additional Code 3:	Not reported
Additional Code 4:	Not reported
Additional Code 5:	Not reported
Shipment Date:	20030326
Creation Date:	6/25/2003 18:30:52
Receipt Date:	20030331
Manifest ID:	22444722

Map ID  
Direction  
Distance  
Elevation

MAP FINDINGS

Site

Database(s)

EDR ID Number  
EPA ID Number

**ANAHEIM CHEVROLET (Continued)**

**S101619853**

Trans EPA ID: TXR000050930  
Trans Name: Not reported  
Trans 2 EPA ID: Not reported  
Trans 2 Name: Not reported  
TSDf EPA ID: CAT000613893  
Trans Name: Not reported  
TSDf Alt EPA ID: CAT000613893  
TSDf Alt Name: Not reported  
Waste Code Description: 212 - Oxygenated solvents (acetone, butanol, ethyl acetate, etc.  
RCRA Code: F005  
Meth Code: H01 - Transfer Station  
Quantity Tons: 0.018  
Waste Quantity: 36  
Quantity Unit: P  
Additional Code 1: Not reported  
Additional Code 2: Not reported  
Additional Code 3: Not reported  
Additional Code 4: Not reported  
Additional Code 5: Not reported

Shipment Date: 20030226  
Creation Date: 5/19/2003 18:32:02  
Receipt Date: 20030303  
Manifest ID: 22114222  
Trans EPA ID: TXR000050930  
Trans Name: Not reported  
Trans 2 EPA ID: Not reported  
Trans 2 Name: Not reported  
TSDf EPA ID: CAT000613893  
Trans Name: Not reported  
TSDf Alt EPA ID: CAT000613893  
TSDf Alt Name: Not reported  
Waste Code Description: 212 - Oxygenated solvents (acetone, butanol, ethyl acetate, etc.  
RCRA Code: F005  
Meth Code: H01 - Transfer Station  
Quantity Tons: 0.015  
Waste Quantity: 30  
Quantity Unit: P  
Additional Code 1: Not reported  
Additional Code 2: Not reported  
Additional Code 3: Not reported  
Additional Code 4: Not reported  
Additional Code 5: Not reported

Additional Info:  
Year: 2000  
Gen EPA ID: CAD981971773

Shipment Date: 20001204  
Creation Date: 3/5/2001 0:00:00  
Receipt Date: 20001205  
Manifest ID: 20379277  
Trans EPA ID: SCR000075150  
Trans Name: Not reported  
Trans 2 EPA ID: Not reported  
Trans 2 Name: Not reported  
TSDf EPA ID: CAT000613976

Map ID  
Direction  
Distance  
Elevation

MAP FINDINGS

Site

Database(s)

EDR ID Number  
EPA ID Number

**ANAHEIM CHEVROLET (Continued)**

**S101619853**

Trans Name: Not reported  
TSDF Alt EPA ID: Not reported  
TSDF Alt Name: Not reported  
Waste Code Description: 212 - Oxygenated solvents (acetone, butanol, ethyl acetate, etc.)  
RCRA Code: F005  
Meth Code: H01 - Transfer Station  
Quantity Tons: 0.018  
Waste Quantity: 36  
Quantity Unit: P  
Additional Code 1: Not reported  
Additional Code 2: Not reported  
Additional Code 3: Not reported  
Additional Code 4: Not reported  
Additional Code 5: Not reported

Shipment Date: 20001108  
Creation Date: 1/9/2001 0:00:00  
Receipt Date: 20001109  
Manifest ID: 20297876  
Trans EPA ID: SCR000075150  
Trans Name: Not reported  
Trans 2 EPA ID: Not reported  
Trans 2 Name: Not reported  
TSDF EPA ID: CAT000613976  
Trans Name: Not reported  
TSDF Alt EPA ID: Not reported  
TSDF Alt Name: Not reported  
Waste Code Description: 212 - Oxygenated solvents (acetone, butanol, ethyl acetate, etc.)  
RCRA Code: F005  
Meth Code: H01 - Transfer Station  
Quantity Tons: 0.018  
Waste Quantity: 36  
Quantity Unit: P  
Additional Code 1: Not reported  
Additional Code 2: Not reported  
Additional Code 3: Not reported  
Additional Code 4: Not reported  
Additional Code 5: Not reported

Shipment Date: 20001025  
Creation Date: 12/13/2000 0:00:00  
Receipt Date: 20001030  
Manifest ID: 20284914  
Trans EPA ID: SCR000075150  
Trans Name: Not reported  
Trans 2 EPA ID: SCR000074591  
Trans 2 Name: Not reported  
TSDF EPA ID: CAT000613893  
Trans Name: Not reported  
TSDF Alt EPA ID: CAT000613893  
TSDF Alt Name: Not reported  
Waste Code Description: 134 - Aqueous solution with <10% total organic residues  
RCRA Code: D039  
Meth Code: H01 - Transfer Station  
Quantity Tons: 0.0168  
Waste Quantity: 4  
Quantity Unit: G

Map ID  
Direction  
Distance  
Elevation

MAP FINDINGS

Site

Database(s)

EDR ID Number  
EPA ID Number

**ANAHEIM CHEVROLET (Continued)**

**S101619853**

Additional Code 1:	Not reported
Additional Code 2:	Not reported
Additional Code 3:	Not reported
Additional Code 4:	Not reported
Additional Code 5:	Not reported
Shipment Date:	20001025
Creation Date:	12/13/2000 0:00:00
Receipt Date:	20001030
Manifest ID:	20284914
Trans EPA ID:	SCR000075150
Trans Name:	Not reported
Trans 2 EPA ID:	SCR000074591
Trans 2 Name:	Not reported
TSDf EPA ID:	CAT000613893
Trans Name:	Not reported
TSDf Alt EPA ID:	CAT000613893
TSDf Alt Name:	Not reported
Waste Code Description:	134 - Aqueous solution with <10% total organic residues
RCRA Code:	D039
Meth Code:	H01 - Transfer Station
Quantity Tons:	0.4578
Waste Quantity:	109
Quantity Unit:	G
Additional Code 1:	Not reported
Additional Code 2:	Not reported
Additional Code 3:	Not reported
Additional Code 4:	Not reported
Additional Code 5:	Not reported
Shipment Date:	20001012
Creation Date:	12/13/2000 0:00:00
Receipt Date:	20001013
Manifest ID:	20293622
Trans EPA ID:	SCR000075150
Trans Name:	Not reported
Trans 2 EPA ID:	Not reported
Trans 2 Name:	Not reported
TSDf EPA ID:	CAT000613976
Trans Name:	Not reported
TSDf Alt EPA ID:	CAT000613976
TSDf Alt Name:	Not reported
Waste Code Description:	212 - Oxygenated solvents (acetone, butanol, ethyl acetate, etc.
RCRA Code:	F005
Meth Code:	H01 - Transfer Station
Quantity Tons:	0.018
Waste Quantity:	36
Quantity Unit:	P
Additional Code 1:	Not reported
Additional Code 2:	Not reported
Additional Code 3:	Not reported
Additional Code 4:	Not reported
Additional Code 5:	Not reported
Shipment Date:	20000916
Creation Date:	11/14/2000 0:00:00
Receipt Date:	20000918

Map ID  
Direction  
Distance  
Elevation

MAP FINDINGS

Site

Database(s)

EDR ID Number  
EPA ID Number

**ANAHEIM CHEVROLET (Continued)**

**S101619853**

Manifest ID: 20030496  
Trans EPA ID: SCR000075150  
Trans Name: Not reported  
Trans 2 EPA ID: Not reported  
Trans 2 Name: Not reported  
TSDf EPA ID: CAT000613976  
Trans Name: Not reported  
TSDf Alt EPA ID: Not reported  
TSDf Alt Name: Not reported  
Waste Code Description: 212 - Oxygenated solvents (acetone, butanol, ethyl acetate, etc.)  
RCRA Code: F005  
Meth Code: H01 - Transfer Station  
Quantity Tons: 0.018  
Waste Quantity: 36  
Quantity Unit: P  
Additional Code 1: Not reported  
Additional Code 2: Not reported  
Additional Code 3: Not reported  
Additional Code 4: Not reported  
Additional Code 5: Not reported

Shipment Date: 20000815  
Creation Date: 10/23/2000 0:00:00  
Receipt Date: 20000816  
Manifest ID: 20024154  
Trans EPA ID: SCR000075150  
Trans Name: Not reported  
Trans 2 EPA ID: Not reported  
Trans 2 Name: Not reported  
TSDf EPA ID: CAT000613976  
Trans Name: Not reported  
TSDf Alt EPA ID: CAT000613976  
TSDf Alt Name: Not reported  
Waste Code Description: 212 - Oxygenated solvents (acetone, butanol, ethyl acetate, etc.)  
RCRA Code: F005  
Meth Code: R01 - Recycler  
Quantity Tons: 0.028  
Waste Quantity: 56  
Quantity Unit: P  
Additional Code 1: Not reported  
Additional Code 2: Not reported  
Additional Code 3: Not reported  
Additional Code 4: Not reported  
Additional Code 5: Not reported

Shipment Date: 20000802  
Creation Date: 9/25/2000 0:00:00  
Receipt Date: 20000804  
Manifest ID: 20199789  
Trans EPA ID: SCR000075150  
Trans Name: Not reported  
Trans 2 EPA ID: SCR000074591  
Trans 2 Name: Not reported  
TSDf EPA ID: CAT000613893  
Trans Name: Not reported  
TSDf Alt EPA ID: Not reported  
TSDf Alt Name: Not reported

Map ID  
Direction  
Distance  
Elevation

MAP FINDINGS

Site

Database(s)

EDR ID Number  
EPA ID Number

**ANAHEIM CHEVROLET (Continued)**

**S101619853**

Waste Code Description:	134 - Aqueous solution with <10% total organic residues
RCRA Code:	D039
Meth Code:	H01 - Transfer Station
Quantity Tons:	0.4662
Waste Quantity:	111
Quantity Unit:	G
Additional Code 1:	Not reported
Additional Code 2:	Not reported
Additional Code 3:	Not reported
Additional Code 4:	Not reported
Additional Code 5:	Not reported
Shipment Date:	20000802
Creation Date:	9/25/2000 0:00:00
Receipt Date:	20000804
Manifest ID:	20199789
Trans EPA ID:	SCR000075150
Trans Name:	Not reported
Trans 2 EPA ID:	SCR000074591
Trans 2 Name:	Not reported
TSDf EPA ID:	CAT000613893
Trans Name:	Not reported
TSDf Alt EPA ID:	Not reported
TSDf Alt Name:	Not reported
Waste Code Description:	134 - Aqueous solution with <10% total organic residues
RCRA Code:	D039
Meth Code:	H01 - Transfer Station
Quantity Tons:	0.0168
Waste Quantity:	4
Quantity Unit:	G
Additional Code 1:	Not reported
Additional Code 2:	Not reported
Additional Code 3:	Not reported
Additional Code 4:	Not reported
Additional Code 5:	Not reported
Shipment Date:	20000717
Creation Date:	9/11/2000 0:00:00
Receipt Date:	20000718
Manifest ID:	20185762
Trans EPA ID:	SCR000075150
Trans Name:	Not reported
Trans 2 EPA ID:	Not reported
Trans 2 Name:	Not reported
TSDf EPA ID:	CAT000613976
Trans Name:	Not reported
TSDf Alt EPA ID:	CAT000613976
TSDf Alt Name:	Not reported
Waste Code Description:	212 - Oxygenated solvents (acetone, butanol, ethyl acetate, etc.
RCRA Code:	F005
Meth Code:	H01 - Transfer Station
Quantity Tons:	0.018
Waste Quantity:	36
Quantity Unit:	P
Additional Code 1:	Not reported
Additional Code 2:	Not reported
Additional Code 3:	Not reported

Map ID  
Direction  
Distance  
Elevation

MAP FINDINGS

Site

Database(s)

EDR ID Number  
EPA ID Number

**ANAHEIM CHEVROLET (Continued)**

**S101619853**

Additional Code 4: Not reported  
Additional Code 5: Not reported

Additional Info:

Year: 1994  
Gen EPA ID: CAD981971773

Shipment Date: 19941227  
Creation Date: 10/19/1995 0:00:00  
Receipt Date: 19941228  
Manifest ID: 95295226  
Trans EPA ID: CAD982403198  
Trans Name: Not reported  
Trans 2 EPA ID: Not reported  
Trans 2 Name: Not reported  
TSDf EPA ID: CAD050099696  
Trans Name: Not reported  
TSDf Alt EPA ID: Not reported  
TSDf Alt Name: Not reported  
Waste Code Description: 134 - Aqueous solution with <10% total organic residues  
RCRA Code: Not reported  
Meth Code: R01 - Recycler  
Quantity Tons: 0.42  
Waste Quantity: 100  
Quantity Unit: G  
Additional Code 1: Not reported  
Additional Code 2: Not reported  
Additional Code 3: Not reported  
Additional Code 4: Not reported  
Additional Code 5: Not reported

Shipment Date: 19941104  
Creation Date: 10/19/1995 0:00:00  
Receipt Date: 19941104  
Manifest ID: 93351205  
Trans EPA ID: CAD008252405  
Trans Name: Not reported  
Trans 2 EPA ID: Not reported  
Trans 2 Name: Not reported  
TSDf EPA ID: CAD008252405  
Trans Name: Not reported  
TSDf Alt EPA ID: Not reported  
TSDf Alt Name: Not reported  
Waste Code Description: 214 - Unspecified solvent mixture  
RCRA Code: D001  
Meth Code: R01 - Recycler  
Quantity Tons: 0.1116  
Waste Quantity: 31  
Quantity Unit: G  
Additional Code 1: Not reported  
Additional Code 2: Not reported  
Additional Code 3: Not reported  
Additional Code 4: Not reported  
Additional Code 5: Not reported

Shipment Date: 19941011  
Creation Date: 10/18/1995 0:00:00



Map ID  
Direction  
Distance  
Elevation

MAP FINDINGS

Site

Database(s)

EDR ID Number  
EPA ID Number

**ANAHEIM CHEVROLET (Continued)**

**S101619853**

Receipt Date: 19941011  
Manifest ID: 95009160  
Trans EPA ID: CAD982403198  
Trans Name: Not reported  
Trans 2 EPA ID: Not reported  
Trans 2 Name: Not reported  
TSDf EPA ID: CAD050099696  
Trans Name: Not reported  
TSDf Alt EPA ID: Not reported  
TSDf Alt Name: Not reported  
Waste Code Description: 134 - Aqueous solution with <10% total organic residues  
RCRA Code: Not reported  
Meth Code: R01 - Recycler  
Quantity Tons: 0.336  
Waste Quantity: 80  
Quantity Unit: G  
Additional Code 1: Not reported  
Additional Code 2: Not reported  
Additional Code 3: Not reported  
Additional Code 4: Not reported  
Additional Code 5: Not reported

Shipment Date: 19941007  
Creation Date: 10/19/1995 0:00:00  
Receipt Date: 19941007  
Manifest ID: 93349527  
Trans EPA ID: CAD008252405  
Trans Name: Not reported  
Trans 2 EPA ID: Not reported  
Trans 2 Name: Not reported  
TSDf EPA ID: CAD008252405  
Trans Name: Not reported  
TSDf Alt EPA ID: Not reported  
TSDf Alt Name: Not reported  
Waste Code Description: 214 - Unspecified solvent mixture  
RCRA Code: D001  
Meth Code: R01 - Recycler  
Quantity Tons: 0.1008  
Waste Quantity: 28  
Quantity Unit: G  
Additional Code 1: Not reported  
Additional Code 2: Not reported  
Additional Code 3: Not reported  
Additional Code 4: Not reported  
Additional Code 5: Not reported

Shipment Date: 19940909  
Creation Date: 10/17/1995 0:00:00  
Receipt Date: 19940909  
Manifest ID: 93347921  
Trans EPA ID: CAD008252405  
Trans Name: Not reported  
Trans 2 EPA ID: Not reported  
Trans 2 Name: Not reported  
TSDf EPA ID: CAD008252405  
Trans Name: Not reported  
TSDf Alt EPA ID: Not reported

Map ID  
Direction  
Distance  
Elevation

MAP FINDINGS

Site

Database(s)

EDR ID Number  
EPA ID Number

**ANAHEIM CHEVROLET (Continued)**

**S101619853**

TSDF Alt Name:	Not reported
Waste Code Description:	214 - Unspecified solvent mixture
RCRA Code:	Not reported
Meth Code:	R01 - Recycler
Quantity Tons:	0.126
Waste Quantity:	35
Quantity Unit:	G
Additional Code 1:	Not reported
Additional Code 2:	Not reported
Additional Code 3:	Not reported
Additional Code 4:	Not reported
Additional Code 5:	Not reported
Shipment Date:	19940823
Creation Date:	3/26/1996 0:00:00
Receipt Date:	19940901
Manifest ID:	93587595
Trans EPA ID:	CAD982403198
Trans Name:	Not reported
Trans 2 EPA ID:	Not reported
Trans 2 Name:	Not reported
TSDF EPA ID:	CAD050099696
Trans Name:	Not reported
TSDF Alt EPA ID:	CAD050099698
TSDF Alt Name:	Not reported
Waste Code Description:	134 - Aqueous solution with <10% total organic residues
RCRA Code:	Not reported
Meth Code:	R01 - Recycler
Quantity Tons:	0.42
Waste Quantity:	100
Quantity Unit:	G
Additional Code 1:	Not reported
Additional Code 2:	Not reported
Additional Code 3:	Not reported
Additional Code 4:	Not reported
Additional Code 5:	Not reported
Shipment Date:	19940630
Creation Date:	10/10/1995 0:00:00
Receipt Date:	19940630
Manifest ID:	92606689
Trans EPA ID:	CAD008252405
Trans Name:	Not reported
Trans 2 EPA ID:	Not reported
Trans 2 Name:	Not reported
TSDF EPA ID:	CAD008252405
Trans Name:	Not reported
TSDF Alt EPA ID:	Not reported
TSDF Alt Name:	Not reported
Waste Code Description:	214 - Unspecified solvent mixture
RCRA Code:	Not reported
Meth Code:	R01 - Recycler
Quantity Tons:	0.108
Waste Quantity:	30
Quantity Unit:	G
Additional Code 1:	Not reported
Additional Code 2:	Not reported

Map ID  
Direction  
Distance  
Elevation

MAP FINDINGS

Site

Database(s)

EDR ID Number  
EPA ID Number

**ANAHEIM CHEVROLET (Continued)**

**S101619853**

Additional Code 3: Not reported  
Additional Code 4: Not reported  
Additional Code 5: Not reported

Shipment Date: 19940603  
Creation Date: 10/10/1995 0:00:00  
Receipt Date: 19940603  
Manifest ID: 93344078  
Trans EPA ID: CAD008252405  
Trans Name: Not reported  
Trans 2 EPA ID: Not reported  
Trans 2 Name: Not reported  
TSDf EPA ID: CAD008252405  
Trans Name: Not reported  
TSDf Alt EPA ID: Not reported  
TSDf Alt Name: Not reported  
Waste Code Description: 214 - Unspecified solvent mixture  
RCRA Code: Not reported  
Meth Code: R01 - Recycler  
Quantity Tons: 0.1404  
Waste Quantity: 39  
Quantity Unit: G  
Additional Code 1: Not reported  
Additional Code 2: Not reported  
Additional Code 3: Not reported  
Additional Code 4: Not reported  
Additional Code 5: Not reported

Shipment Date: 19940511  
Creation Date: 3/25/1996 0:00:00  
Receipt Date: 19940511  
Manifest ID: 93618489  
Trans EPA ID: CAD982403198  
Trans Name: Not reported  
Trans 2 EPA ID: Not reported  
Trans 2 Name: Not reported  
TSDf EPA ID: CAD050099696  
Trans Name: Not reported  
TSDf Alt EPA ID: Not reported  
TSDf Alt Name: Not reported  
Waste Code Description: 134 - Aqueous solution with <10% total organic residues  
RCRA Code: Not reported  
Meth Code: R01 - Recycler  
Quantity Tons: 0.693  
Waste Quantity: 165  
Quantity Unit: G  
Additional Code 1: Not reported  
Additional Code 2: Not reported  
Additional Code 3: Not reported  
Additional Code 4: Not reported  
Additional Code 5: Not reported

Shipment Date: 19940422  
Creation Date: 10/5/1995 0:00:00  
Receipt Date: 19940422  
Manifest ID: 93340529  
Trans EPA ID: CAD008252405

Map ID  
Direction  
Distance  
Elevation

MAP FINDINGS

Site

Database(s)

EDR ID Number  
EPA ID Number

**ANAHEIM CHEVROLET (Continued)**

**S101619853**

Trans Name:	Not reported
Trans 2 EPA ID:	Not reported
Trans 2 Name:	Not reported
TSDf EPA ID:	CAD008252405
Trans Name:	Not reported
TSDf Alt EPA ID:	Not reported
TSDf Alt Name:	Not reported
Waste Code Description:	214 - Unspecified solvent mixture
RCRA Code:	Not reported
Meth Code:	R01 - Recycler
Quantity Tons:	0.108
Waste Quantity:	30
Quantity Unit:	G
Additional Code 1:	Not reported
Additional Code 2:	Not reported
Additional Code 3:	Not reported
Additional Code 4:	Not reported
Additional Code 5:	Not reported
Additional Info:	
Year:	1995
Gen EPA ID:	CAD981971773
Shipment Date:	19951220
Creation Date:	10/16/1996 0:00:00
Receipt Date:	19951221
Manifest ID:	95906578
Trans EPA ID:	CAD981373665
Trans Name:	Not reported
Trans 2 EPA ID:	Not reported
Trans 2 Name:	Not reported
TSDf EPA ID:	CAD050099696
Trans Name:	Not reported
TSDf Alt EPA ID:	Not reported
TSDf Alt Name:	Not reported
Waste Code Description:	135 - Unspecified aqueous solution
RCRA Code:	Not reported
Meth Code:	R01 - Recycler
Quantity Tons:	0.21
Waste Quantity:	50
Quantity Unit:	G
Additional Code 1:	Not reported
Additional Code 2:	Not reported
Additional Code 3:	Not reported
Additional Code 4:	Not reported
Additional Code 5:	Not reported
Shipment Date:	19951122
Creation Date:	7/26/1996 0:00:00
Receipt Date:	19951122
Manifest ID:	95471423
Trans EPA ID:	CAD008252405
Trans Name:	Not reported
Trans 2 EPA ID:	Not reported
Trans 2 Name:	Not reported
TSDf EPA ID:	CAD008252405
Trans Name:	Not reported

Map ID  
Direction  
Distance  
Elevation

MAP FINDINGS

Site

Database(s)

EDR ID Number  
EPA ID Number

**ANAHEIM CHEVROLET (Continued)**

**S101619853**

TSDf Alt EPA ID:	Not reported
TSDf Alt Name:	Not reported
Waste Code Description:	214 - Unspecified solvent mixture
RCRA Code:	D001
Meth Code:	R01 - Recycler
Quantity Tons:	0.108
Waste Quantity:	30
Quantity Unit:	G
Additional Code 1:	Not reported
Additional Code 2:	Not reported
Additional Code 3:	Not reported
Additional Code 4:	Not reported
Additional Code 5:	Not reported
Shipment Date:	19951117
Creation Date:	10/16/1996 0:00:00
Receipt Date:	19951120
Manifest ID:	95446806
Trans EPA ID:	CAD981373665
Trans Name:	Not reported
Trans 2 EPA ID:	Not reported
Trans 2 Name:	Not reported
TSDf EPA ID:	CAD050099696
Trans Name:	Not reported
TSDf Alt EPA ID:	CAD050099696
TSDf Alt Name:	Not reported
Waste Code Description:	135 - Unspecified aqueous solution
RCRA Code:	Not reported
Meth Code:	R01 - Recycler
Quantity Tons:	0.525
Waste Quantity:	125
Quantity Unit:	G
Additional Code 1:	Not reported
Additional Code 2:	Not reported
Additional Code 3:	Not reported
Additional Code 4:	Not reported
Additional Code 5:	Not reported
Shipment Date:	19951020
Creation Date:	7/26/1996 0:00:00
Receipt Date:	19951020
Manifest ID:	95359212
Trans EPA ID:	CAD008252405
Trans Name:	Not reported
Trans 2 EPA ID:	Not reported
Trans 2 Name:	Not reported
TSDf EPA ID:	CAD008252405
Trans Name:	Not reported
TSDf Alt EPA ID:	Not reported
TSDf Alt Name:	Not reported
Waste Code Description:	214 - Unspecified solvent mixture
RCRA Code:	D001
Meth Code:	R01 - Recycler
Quantity Tons:	0.1728
Waste Quantity:	48
Quantity Unit:	G
Additional Code 1:	Not reported

Map ID  
Direction  
Distance  
Elevation

MAP FINDINGS

Site

Database(s)

EDR ID Number  
EPA ID Number

**ANAHEIM CHEVROLET (Continued)**

**S101619853**

Additional Code 2:	Not reported
Additional Code 3:	Not reported
Additional Code 4:	Not reported
Additional Code 5:	Not reported
Shipment Date:	19951017
Creation Date:	7/26/1996 0:00:00
Receipt Date:	19951018
Manifest ID:	93343146
Trans EPA ID:	CAD981373665
Trans Name:	Not reported
Trans 2 EPA ID:	Not reported
Trans 2 Name:	Not reported
TSDf EPA ID:	CAD050099696
Trans Name:	Not reported
TSDf Alt EPA ID:	Not reported
TSDf Alt Name:	Not reported
Waste Code Description:	135 - Unspecified aqueous solution
RCRA Code:	Not reported
Meth Code:	R01 - Recycler
Quantity Tons:	0.42
Waste Quantity:	100
Quantity Unit:	G
Additional Code 1:	Not reported
Additional Code 2:	Not reported
Additional Code 3:	Not reported
Additional Code 4:	Not reported
Additional Code 5:	Not reported
Shipment Date:	19950920
Creation Date:	7/26/1996 0:00:00
Receipt Date:	19950920
Manifest ID:	93343132
Trans EPA ID:	CAD981373665
Trans Name:	Not reported
Trans 2 EPA ID:	Not reported
Trans 2 Name:	Not reported
TSDf EPA ID:	CAD050099696
Trans Name:	Not reported
TSDf Alt EPA ID:	Not reported
TSDf Alt Name:	Not reported
Waste Code Description:	135 - Unspecified aqueous solution
RCRA Code:	Not reported
Meth Code:	R01 - Recycler
Quantity Tons:	0.525
Waste Quantity:	125
Quantity Unit:	G
Additional Code 1:	Not reported
Additional Code 2:	Not reported
Additional Code 3:	Not reported
Additional Code 4:	Not reported
Additional Code 5:	Not reported
Shipment Date:	19950816
Creation Date:	7/26/1996 0:00:00
Receipt Date:	19950817
Manifest ID:	95446870

Map ID  
Direction  
Distance  
Elevation

MAP FINDINGS

Site

Database(s)

EDR ID Number  
EPA ID Number

**ANAHEIM CHEVROLET (Continued)**

**S101619853**

Trans EPA ID:	CAD981373665
Trans Name:	Not reported
Trans 2 EPA ID:	Not reported
Trans 2 Name:	Not reported
TSDf EPA ID:	CAD050099696
Trans Name:	Not reported
TSDf Alt EPA ID:	CAD050099696
TSDf Alt Name:	Not reported
Waste Code Description:	135 - Unspecified aqueous solution
RCRA Code:	Not reported
Meth Code:	R01 - Recycler
Quantity Tons:	0.42
Waste Quantity:	100
Quantity Unit:	G
Additional Code 1:	Not reported
Additional Code 2:	Not reported
Additional Code 3:	Not reported
Additional Code 4:	Not reported
Additional Code 5:	Not reported
Shipment Date:	19950811
Creation Date:	4/3/1996 0:00:00
Receipt Date:	19950811
Manifest ID:	95470373
Trans EPA ID:	CAD008252405
Trans Name:	Not reported
Trans 2 EPA ID:	Not reported
Trans 2 Name:	Not reported
TSDf EPA ID:	CAD008252405
Trans Name:	Not reported
TSDf Alt EPA ID:	Not reported
TSDf Alt Name:	Not reported
Waste Code Description:	214 - Unspecified solvent mixture
RCRA Code:	D001
Meth Code:	R01 - Recycler
Quantity Tons:	0.0792
Waste Quantity:	22
Quantity Unit:	G
Additional Code 1:	Not reported
Additional Code 2:	Not reported
Additional Code 3:	Not reported
Additional Code 4:	Not reported
Additional Code 5:	Not reported
Shipment Date:	19950718
Creation Date:	4/3/1996 0:00:00
Receipt Date:	19950720
Manifest ID:	95446503
Trans EPA ID:	CAD981373665
Trans Name:	Not reported
Trans 2 EPA ID:	Not reported
Trans 2 Name:	Not reported
TSDf EPA ID:	CAT080013352
Trans Name:	Not reported
TSDf Alt EPA ID:	Not reported
TSDf Alt Name:	Not reported
Waste Code Description:	135 - Unspecified aqueous solution

Map ID  
Direction  
Distance  
Elevation

MAP FINDINGS

Site

Database(s)

EDR ID Number  
EPA ID Number

**ANAHEIM CHEVROLET (Continued)**

**S101619853**

RCRA Code: Not reported  
Meth Code: R01 - Recycler  
Quantity Tons: 0.924  
Waste Quantity: 220  
Quantity Unit: G  
Additional Code 1: Not reported  
Additional Code 2: Not reported  
Additional Code 3: Not reported  
Additional Code 4: Not reported  
Additional Code 5: Not reported

Shipment Date: 19950714  
Creation Date: 11/13/1995 0:00:00  
Receipt Date: 19950714  
Manifest ID: 95355524  
Trans EPA ID: CAD008252405  
Trans Name: Not reported  
Trans 2 EPA ID: Not reported  
Trans 2 Name: Not reported  
TSDf EPA ID: CAD008252405  
Trans Name: Not reported  
TSDf Alt EPA ID: Not reported  
TSDf Alt Name: Not reported  
Waste Code Description: 214 - Unspecified solvent mixture  
RCRA Code: D001  
Meth Code: R01 - Recycler  
Quantity Tons: 0.1152  
Waste Quantity: 32  
Quantity Unit: G  
Additional Code 1: Not reported  
Additional Code 2: Not reported  
Additional Code 3: Not reported  
Additional Code 4: Not reported  
Additional Code 5: Not reported

Additional Info:

Year: 1997  
Gen EPA ID: CAD981971773

Shipment Date: 19971231  
Creation Date: 7/23/1998 0:00:00  
Receipt Date: 19980107  
Manifest ID: 97349329  
Trans EPA ID: ILD984908202  
Trans Name: Not reported  
Trans 2 EPA ID: AZ0000001560  
Trans 2 Name: Not reported  
TSDf EPA ID: CAD093459485  
Trans Name: Not reported  
TSDf Alt EPA ID: CAD093459485  
TSDf Alt Name: Not reported  
Waste Code Description: 214 - Unspecified solvent mixture  
RCRA Code: D039  
Meth Code: H01 - Transfer Station  
Quantity Tons: 0.0144  
Waste Quantity: 4  
Quantity Unit: G



Map ID  
Direction  
Distance  
Elevation

MAP FINDINGS

Site

Database(s)

EDR ID Number  
EPA ID Number

**ANAHEIM CHEVROLET (Continued)**

**S101619853**

Additional Code 1:	Not reported
Additional Code 2:	Not reported
Additional Code 3:	Not reported
Additional Code 4:	Not reported
Additional Code 5:	Not reported
Shipment Date:	19971216
Creation Date:	7/23/1998 0:00:00
Receipt Date:	19971217
Manifest ID:	96815520
Trans EPA ID:	CAD981373665
Trans Name:	Not reported
Trans 2 EPA ID:	Not reported
Trans 2 Name:	Not reported
TSDf EPA ID:	CAD050099696
Trans Name:	Not reported
TSDf Alt EPA ID:	CAD050099696
TSDf Alt Name:	Not reported
Waste Code Description:	135 - Unspecified aqueous solution
RCRA Code:	Not reported
Meth Code:	R01 - Recycler
Quantity Tons:	0.294
Waste Quantity:	70
Quantity Unit:	G
Additional Code 1:	Not reported
Additional Code 2:	Not reported
Additional Code 3:	Not reported
Additional Code 4:	Not reported
Additional Code 5:	Not reported
Shipment Date:	19971021
Creation Date:	3/18/1998 0:00:00
Receipt Date:	19971022
Manifest ID:	95447159
Trans EPA ID:	CAD981373665
Trans Name:	Not reported
Trans 2 EPA ID:	Not reported
Trans 2 Name:	Not reported
TSDf EPA ID:	CAD050099696
Trans Name:	Not reported
TSDf Alt EPA ID:	Not reported
TSDf Alt Name:	Not reported
Waste Code Description:	135 - Unspecified aqueous solution
RCRA Code:	Not reported
Meth Code:	R01 - Recycler
Quantity Tons:	0.21
Waste Quantity:	50
Quantity Unit:	G
Additional Code 1:	Not reported
Additional Code 2:	Not reported
Additional Code 3:	Not reported
Additional Code 4:	Not reported
Additional Code 5:	Not reported
Shipment Date:	19970722
Creation Date:	7/23/1998 0:00:00
Receipt Date:	19970724

Map ID  
Direction  
Distance  
Elevation

MAP FINDINGS

Site

Database(s)

EDR ID Number  
EPA ID Number

**ANAHEIM CHEVROLET (Continued)**

**S101619853**

Manifest ID: 96815405  
Trans EPA ID: CAD981373665  
Trans Name: Not reported  
Trans 2 EPA ID: Not reported  
Trans 2 Name: Not reported  
TSDf EPA ID: CAD050099696  
Trans Name: Not reported  
TSDf Alt EPA ID: CAD050099696  
TSDf Alt Name: Not reported  
Waste Code Description: 135 - Unspecified aqueous solution  
RCRA Code: Not reported  
Meth Code: R01 - Recycler  
Quantity Tons: 0.21  
Waste Quantity: 50  
Quantity Unit: G  
Additional Code 1: Not reported  
Additional Code 2: Not reported  
Additional Code 3: Not reported  
Additional Code 4: Not reported  
Additional Code 5: Not reported

Shipment Date: 19970702  
Creation Date: 12/4/1997 0:00:00  
Receipt Date: 19970710  
Manifest ID: 96764684  
Trans EPA ID: ILD984908202  
Trans Name: Not reported  
Trans 2 EPA ID: AZ0000001560  
Trans 2 Name: Not reported  
TSDf EPA ID: CAD093459485  
Trans Name: Not reported  
TSDf Alt EPA ID: Not reported  
TSDf Alt Name: Not reported  
Waste Code Description: 214 - Unspecified solvent mixture  
RCRA Code: D039  
Meth Code: H01 - Transfer Station  
Quantity Tons: 0.0144  
Waste Quantity: 4  
Quantity Unit: G  
Additional Code 1: Not reported  
Additional Code 2: Not reported  
Additional Code 3: Not reported  
Additional Code 4: Not reported  
Additional Code 5: Not reported

Shipment Date: 19970624  
Creation Date: 7/23/1998 0:00:00  
Receipt Date: 19970625  
Manifest ID: 96815555  
Trans EPA ID: CAD981373665  
Trans Name: Not reported  
Trans 2 EPA ID: Not reported  
Trans 2 Name: Not reported  
TSDf EPA ID: CAD050099696  
Trans Name: Not reported  
TSDf Alt EPA ID: CAD050099696  
TSDf Alt Name: Not reported

Map ID  
Direction  
Distance  
Elevation

MAP FINDINGS

Site

Database(s)

EDR ID Number  
EPA ID Number

**ANAHEIM CHEVROLET (Continued)**

**S101619853**

Waste Code Description: 135 - Unspecified aqueous solution  
RCRA Code: Not reported  
Meth Code: R01 - Recycler  
Quantity Tons: 0.105  
Waste Quantity: 25  
Quantity Unit: G  
Additional Code 1: Not reported  
Additional Code 2: Not reported  
Additional Code 3: Not reported  
Additional Code 4: Not reported  
Additional Code 5: Not reported

Shipment Date: 19970603  
Creation Date: 7/23/1998 0:00:00  
Receipt Date: 19970604  
Manifest ID: 96842159  
Trans EPA ID: CAD981373665  
Trans Name: Not reported  
Trans 2 EPA ID: Not reported  
Trans 2 Name: Not reported  
TSDf EPA ID: CAD050099696  
Trans Name: Not reported  
TSDf Alt EPA ID: CAD050099696  
TSDf Alt Name: Not reported  
Waste Code Description: 135 - Unspecified aqueous solution  
RCRA Code: Not reported  
Meth Code: R01 - Recycler  
Quantity Tons: 0.42  
Waste Quantity: 100  
Quantity Unit: G  
Additional Code 1: Not reported  
Additional Code 2: Not reported  
Additional Code 3: Not reported  
Additional Code 4: Not reported  
Additional Code 5: Not reported

Shipment Date: 19970508  
Creation Date: 7/17/1997 0:00:00  
Receipt Date: Not reported  
Manifest ID: 96842133  
Trans EPA ID: CAD981373665  
Trans Name: Not reported  
Trans 2 EPA ID: Not reported  
Trans 2 Name: Not reported  
TSDf EPA ID: CAD050099696  
Trans Name: Not reported  
TSDf Alt EPA ID: Not reported  
TSDf Alt Name: Not reported  
Waste Code Description: 135 - Unspecified aqueous solution  
RCRA Code: Not reported  
Meth Code: - Not reported  
Quantity Tons: 0.21  
Waste Quantity: 50  
Quantity Unit: G  
Additional Code 1: Not reported  
Additional Code 2: Not reported  
Additional Code 3: Not reported

Map ID  
Direction  
Distance  
Elevation

MAP FINDINGS

Site

Database(s)

EDR ID Number  
EPA ID Number

**ANAHEIM CHEVROLET (Continued)**

**S101619853**

Additional Code 4: Not reported  
Additional Code 5: Not reported  
  
Shipment Date: 19970409  
Creation Date: 6/26/1997 0:00:00  
Receipt Date: Not reported  
Manifest ID: 96390509  
Trans EPA ID: CAD981373665  
Trans Name: Not reported  
Trans 2 EPA ID: Not reported  
Trans 2 Name: Not reported  
TSDf EPA ID: CAD050099696  
Trans Name: Not reported  
TSDf Alt EPA ID: Not reported  
TSDf Alt Name: Not reported  
Waste Code Description: 135 - Unspecified aqueous solution  
RCRA Code: Not reported  
Meth Code: - Not reported  
Quantity Tons: 0.21  
Waste Quantity: 50  
Quantity Unit: G  
Additional Code 1: Not reported  
Additional Code 2: Not reported  
Additional Code 3: Not reported  
Additional Code 4: Not reported  
Additional Code 5: Not reported

Shipment Date: 19970407  
Creation Date: 6/26/1997 0:00:00  
Receipt Date: 19970416  
Manifest ID: 96636232  
Trans EPA ID: ILD984908202  
Trans Name: Not reported  
Trans 2 EPA ID: AZ0000001560  
Trans 2 Name: Not reported  
TSDf EPA ID: CAD093459485  
Trans Name: Not reported  
TSDf Alt EPA ID: Not reported  
TSDf Alt Name: Not reported  
Waste Code Description: 214 - Unspecified solvent mixture  
RCRA Code: D039  
Meth Code: H01 - Transfer Station  
Quantity Tons: 0.0144  
Waste Quantity: 4  
Quantity Unit: G  
Additional Code 1: Not reported  
Additional Code 2: Not reported  
Additional Code 3: Not reported  
Additional Code 4: Not reported  
Additional Code 5: Not reported

Additional Info:  
Year: 1993  
Gen EPA ID: CAD981971773  
  
Shipment Date: 19931213  
Creation Date: 9/14/1995 0:00:00

Map ID  
Direction  
Distance  
Elevation

MAP FINDINGS

Site

Database(s)

EDR ID Number  
EPA ID Number

**ANAHEIM CHEVROLET (Continued)**

**S101619853**

Receipt Date: 19931213  
Manifest ID: 92605423  
Trans EPA ID: CAD008252405  
Trans Name: Not reported  
Trans 2 EPA ID: Not reported  
Trans 2 Name: Not reported  
TSDf EPA ID: CAD008252405  
Trans Name: Not reported  
TSDf Alt EPA ID: Not reported  
TSDf Alt Name: Not reported  
Waste Code Description: 214 - Unspecified solvent mixture  
RCRA Code: Not reported  
Meth Code: R01 - Recycler  
Quantity Tons: 0.1368  
Waste Quantity: 38  
Quantity Unit: G  
Additional Code 1: Not reported  
Additional Code 2: Not reported  
Additional Code 3: Not reported  
Additional Code 4: Not reported  
Additional Code 5: Not reported

Shipment Date: 19931108  
Creation Date: 9/14/1995 0:00:00  
Receipt Date: 19931108  
Manifest ID: 92604590  
Trans EPA ID: CAD008252405  
Trans Name: Not reported  
Trans 2 EPA ID: Not reported  
Trans 2 Name: Not reported  
TSDf EPA ID: CAD008252405  
Trans Name: Not reported  
TSDf Alt EPA ID: Not reported  
TSDf Alt Name: Not reported  
Waste Code Description: 214 - Unspecified solvent mixture  
RCRA Code: Not reported  
Meth Code: R01 - Recycler  
Quantity Tons: 0.0972  
Waste Quantity: 27  
Quantity Unit: G  
Additional Code 1: Not reported  
Additional Code 2: Not reported  
Additional Code 3: Not reported  
Additional Code 4: Not reported  
Additional Code 5: Not reported

Shipment Date: 19931018  
Creation Date: 3/25/1996 0:00:00  
Receipt Date: 19931018  
Manifest ID: 92603251  
Trans EPA ID: CAD008252405  
Trans Name: Not reported  
Trans 2 EPA ID: Not reported  
Trans 2 Name: Not reported  
TSDf EPA ID: CAD008252405  
Trans Name: Not reported  
TSDf Alt EPA ID: Not reported

Map ID  
Direction  
Distance  
Elevation

MAP FINDINGS

Site

Database(s)

EDR ID Number  
EPA ID Number

**ANAHEIM CHEVROLET (Continued)**

**S101619853**

TSDF Alt Name: Not reported  
Waste Code Description: 214 - Unspecified solvent mixture  
RCRA Code: Not reported  
Meth Code: R01 - Recycler  
Quantity Tons: 0.09  
Waste Quantity: 25  
Quantity Unit: G  
Additional Code 1: Not reported  
Additional Code 2: Not reported  
Additional Code 3: Not reported  
Additional Code 4: Not reported  
Additional Code 5: Not reported

Shipment Date: 19931001  
Creation Date: 3/25/1996 0:00:00  
Receipt Date: 19931001  
Manifest ID: 92602609  
Trans EPA ID: CAD008252405  
Trans Name: Not reported  
Trans 2 EPA ID: Not reported  
Trans 2 Name: Not reported  
TSDF EPA ID: CAD008252405  
Trans Name: Not reported  
TSDF Alt EPA ID: Not reported  
TSDF Alt Name: Not reported  
Waste Code Description: 214 - Unspecified solvent mixture  
RCRA Code: Not reported  
Meth Code: R01 - Recycler  
Quantity Tons: 0.162  
Waste Quantity: 45  
Quantity Unit: G  
Additional Code 1: Not reported  
Additional Code 2: Not reported  
Additional Code 3: Not reported  
Additional Code 4: Not reported  
Additional Code 5: Not reported

Shipment Date: 19930903  
Creation Date: 9/13/1995 0:00:00  
Receipt Date: 19930903  
Manifest ID: 92601800  
Trans EPA ID: CAD008252405  
Trans Name: Not reported  
Trans 2 EPA ID: Not reported  
Trans 2 Name: Not reported  
TSDF EPA ID: CAD008252405  
Trans Name: Not reported  
TSDF Alt EPA ID: Not reported  
TSDF Alt Name: Not reported  
Waste Code Description: 214 - Unspecified solvent mixture  
RCRA Code: Not reported  
Meth Code: R01 - Recycler  
Quantity Tons: 0.09  
Waste Quantity: 25  
Quantity Unit: G  
Additional Code 1: Not reported  
Additional Code 2: Not reported

Map ID  
Direction  
Distance  
Elevation

MAP FINDINGS

Site

Database(s)

EDR ID Number  
EPA ID Number

**ANAHEIM CHEVROLET (Continued)**

**S101619853**

Additional Code 3:	Not reported
Additional Code 4:	Not reported
Additional Code 5:	Not reported
Shipment Date:	19930820
Creation Date:	9/12/1995 0:00:00
Receipt Date:	19930820
Manifest ID:	92601556
Trans EPA ID:	CAD008252405
Trans Name:	Not reported
Trans 2 EPA ID:	Not reported
Trans 2 Name:	Not reported
TSDf EPA ID:	CAD008252405
Trans Name:	Not reported
TSDf Alt EPA ID:	Not reported
TSDf Alt Name:	Not reported
Waste Code Description:	214 - Unspecified solvent mixture
RCRA Code:	Not reported
Meth Code:	R01 - Recycler
Quantity Tons:	0.09
Waste Quantity:	25
Quantity Unit:	G
Additional Code 1:	Not reported
Additional Code 2:	Not reported
Additional Code 3:	Not reported
Additional Code 4:	Not reported
Additional Code 5:	Not reported
Shipment Date:	19930806
Creation Date:	9/12/1995 0:00:00
Receipt Date:	19930806
Manifest ID:	92600883
Trans EPA ID:	CAD008252405
Trans Name:	Not reported
Trans 2 EPA ID:	Not reported
Trans 2 Name:	Not reported
TSDf EPA ID:	CAD008252405
Trans Name:	Not reported
TSDf Alt EPA ID:	CAD008252405
TSDf Alt Name:	Not reported
Waste Code Description:	214 - Unspecified solvent mixture
RCRA Code:	Not reported
Meth Code:	R01 - Recycler
Quantity Tons:	0.108
Waste Quantity:	30
Quantity Unit:	G
Additional Code 1:	Not reported
Additional Code 2:	Not reported
Additional Code 3:	Not reported
Additional Code 4:	Not reported
Additional Code 5:	Not reported
Shipment Date:	19930723
Creation Date:	9/11/1995 0:00:00
Receipt Date:	19930723
Manifest ID:	92599538
Trans EPA ID:	CAD008252405

Map ID  
Direction  
Distance  
Elevation

MAP FINDINGS

Site

Database(s)

EDR ID Number  
EPA ID Number

**ANAHEIM CHEVROLET (Continued)**

**S101619853**

Trans Name: Not reported  
Trans 2 EPA ID: Not reported  
Trans 2 Name: Not reported  
TSDf EPA ID: CAD008252405  
Trans Name: Not reported  
TSDf Alt EPA ID: CAD008252405  
TSDf Alt Name: Not reported  
Waste Code Description: 214 - Unspecified solvent mixture  
RCRA Code: Not reported  
Meth Code: R01 - Recycler  
Quantity Tons: 0.072  
Waste Quantity: 20  
Quantity Unit: G  
Additional Code 1: Not reported  
Additional Code 2: Not reported  
Additional Code 3: Not reported  
Additional Code 4: Not reported  
Additional Code 5: Not reported

Shipment Date: 19930709  
Creation Date: 9/11/1995 0:00:00  
Receipt Date: 19930709  
Manifest ID: 92600117  
Trans EPA ID: CAD008252405  
Trans Name: Not reported  
Trans 2 EPA ID: Not reported  
Trans 2 Name: Not reported  
TSDf EPA ID: CAD008252405  
Trans Name: Not reported  
TSDf Alt EPA ID: CAD008252405  
TSDf Alt Name: Not reported  
Waste Code Description: 214 - Unspecified solvent mixture  
RCRA Code: Not reported  
Meth Code: R01 - Recycler  
Quantity Tons: 0.126  
Waste Quantity: 35  
Quantity Unit: G  
Additional Code 1: Not reported  
Additional Code 2: Not reported  
Additional Code 3: Not reported  
Additional Code 4: Not reported  
Additional Code 5: Not reported

Shipment Date: 19930625  
Creation Date: 9/11/1995 0:00:00  
Receipt Date: 19930625  
Manifest ID: 92598947  
Trans EPA ID: CAD008252405  
Trans Name: Not reported  
Trans 2 EPA ID: Not reported  
Trans 2 Name: Not reported  
TSDf EPA ID: CAD008252405  
Trans Name: Not reported  
TSDf Alt EPA ID: CAD008252405  
TSDf Alt Name: Not reported  
Waste Code Description: 214 - Unspecified solvent mixture  
RCRA Code: Not reported



Map ID  
Direction  
Distance  
Elevation

MAP FINDINGS

Site

Database(s)

EDR ID Number  
EPA ID Number

**ANAHEIM CHEVROLET (Continued)**

**S101619853**

Meth Code: R01 - Recycler  
Quantity Tons: 0.126  
Waste Quantity: 35  
Quantity Unit: G  
Additional Code 1: Not reported  
Additional Code 2: Not reported  
Additional Code 3: Not reported  
Additional Code 4: Not reported  
Additional Code 5: Not reported

Additional Info:

Year: 2007  
Gen EPA ID: CAD981971773

Shipment Date: 20070806  
Creation Date: 1/8/2008 18:30:36  
Receipt Date: 20070810  
Manifest ID: 000082371FLE  
Trans EPA ID: CAT080016116  
Trans Name: NIETO AND SONS TRUCKING INC  
Trans 2 EPA ID: Not reported  
Trans 2 Name: Not reported  
TSDf EPA ID: CAT080013352  
Trans Name: DEMENNO KERDOON  
TSDf Alt EPA ID: Not reported  
TSDf Alt Name: Not reported  
Waste Code Description: 241 - Tank bottom waste 251 Still bottoms with halogenated organics  
RCRA Code: Not reported  
Meth Code: H039 - Other Recovery Of Reclamation For Reuse Including Acid  
Regeneration, Organics Recovery Ect

Quantity Tons: 0.417  
Waste Quantity: 100  
Quantity Unit: G  
Additional Code 1: Not reported  
Additional Code 2: Not reported  
Additional Code 3: Not reported  
Additional Code 4: Not reported  
Additional Code 5: Not reported

Shipment Date: 20070720  
Creation Date: 11/5/2007 18:30:29  
Receipt Date: 20070725  
Manifest ID: 000763980FLE  
Trans EPA ID: CAT080016116  
Trans Name: NIETO AND SONS TRUCKING INC  
Trans 2 EPA ID: Not reported  
Trans 2 Name: Not reported  
TSDf EPA ID: CAT080013352  
Trans Name: DEMENNO KERDOON  
TSDf Alt EPA ID: Not reported  
TSDf Alt Name: Not reported  
Waste Code Description: 241 - Tank bottom waste 251 Still bottoms with halogenated organics  
RCRA Code: Not reported  
Meth Code: H039 - Other Recovery Of Reclamation For Reuse Including Acid  
Regeneration, Organics Recovery Ect  
Quantity Tons: 2.502  
Waste Quantity: 600

Map ID  
 Direction  
 Distance  
 Elevation

MAP FINDINGS

Site

Database(s)

EDR ID Number  
 EPA ID Number

**ANAHEIM CHEVROLET (Continued)**

**S101619853**

Quantity Unit:	G
Additional Code 1:	Not reported
Additional Code 2:	Not reported
Additional Code 3:	Not reported
Additional Code 4:	Not reported
Additional Code 5:	Not reported
Shipment Date:	20070606
Creation Date:	10/23/2007 18:30:22
Receipt Date:	20070614
Manifest ID:	002962950JJK
Trans EPA ID:	CAD028277036
Trans Name:	ASBURY ENVIRONMENTAL SERVICES
Trans 2 EPA ID:	Not reported
Trans 2 Name:	Not reported
TSDf EPA ID:	CAD097030993
Trans Name:	SIEMENS WATER TECHNOLOGIES CORP
TSDf Alt EPA ID:	Not reported
TSDf Alt Name:	Not reported
Waste Code Description:	352 - Other organic solids
RCRA Code:	Not reported
Meth Code:	H141 - Storage, Bulking, And/Or Transfer Off Site--No Treatment/Reovery (H010-H129) Or (H131-H135)
Quantity Tons:	0.075
Waste Quantity:	150
Quantity Unit:	P
Additional Code 1:	Not reported
Additional Code 2:	Not reported
Additional Code 3:	Not reported
Additional Code 4:	Not reported
Additional Code 5:	Not reported
Shipment Date:	20070606
Creation Date:	10/22/2007 18:30:08
Receipt Date:	20070613
Manifest ID:	002962951JJK
Trans EPA ID:	CAD028277036
Trans Name:	ASBURY ENVIRONMENTAL SERVICES
Trans 2 EPA ID:	Not reported
Trans 2 Name:	Not reported
TSDf EPA ID:	CAT080013352
Trans Name:	DEMENNO / KERDOON
TSDf Alt EPA ID:	Not reported
TSDf Alt Name:	Not reported
Waste Code Description:	491 - Unspecified sludge waste
RCRA Code:	Not reported
Meth Code:	H039 - Other Recovery Of Reclamation For Reuse Including Acid Regeneration, Organics Recovery Ect
Quantity Tons:	0.02085
Waste Quantity:	5
Quantity Unit:	G
Additional Code 1:	Not reported
Additional Code 2:	Not reported
Additional Code 3:	Not reported
Additional Code 4:	Not reported
Additional Code 5:	Not reported

Map ID  
Direction  
Distance  
Elevation

MAP FINDINGS

Site

Database(s)

EDR ID Number  
EPA ID Number

**ANAHEIM CHEVROLET (Continued)**

**S101619853**

Shipment Date:	20070606
Creation Date:	10/22/2007 18:30:08
Receipt Date:	20070613
Manifest ID:	002962951JJK
Trans EPA ID:	CAD028277036
Trans Name:	ASBURY ENVIRONMENTAL SERVICES
Trans 2 EPA ID:	Not reported
Trans 2 Name:	Not reported
TSDf EPA ID:	CAT080013352
Trans Name:	DEMENNO / KERDOON
TSDf Alt EPA ID:	Not reported
TSDf Alt Name:	Not reported
Waste Code Description:	343 - Unspecified organic liquid mixture
RCRA Code:	D001
Meth Code:	H135 - Discharge To Sewer/Potw Or Npdes(With Prior Storage--With Or Without Treatment)
Quantity Tons:	0.187
Waste Quantity:	55
Quantity Unit:	G
Additional Code 1:	Not reported
Additional Code 2:	Not reported
Additional Code 3:	Not reported
Additional Code 4:	Not reported
Additional Code 5:	Not reported
Shipment Date:	20070529
Creation Date:	10/18/2007 18:30:17
Receipt Date:	20070529
Manifest ID:	002957839JJK
Trans EPA ID:	CAD028277036
Trans Name:	ASBURY ENVIRONMENTAL SERVICES
Trans 2 EPA ID:	Not reported
Trans 2 Name:	Not reported
TSDf EPA ID:	CAT080013352
Trans Name:	DEMENNO / KERDOON
TSDf Alt EPA ID:	Not reported
TSDf Alt Name:	Not reported
Waste Code Description:	222 - Oil/water separation sludge
RCRA Code:	Not reported
Meth Code:	H135 - Discharge To Sewer/Potw Or Npdes(With Prior Storage--With Or Without Treatment)
Quantity Tons:	1.251
Waste Quantity:	300
Quantity Unit:	G
Additional Code 1:	Not reported
Additional Code 2:	Not reported
Additional Code 3:	Not reported
Additional Code 4:	Not reported
Additional Code 5:	Not reported
Shipment Date:	20070525
Creation Date:	10/18/2007 18:30:24
Receipt Date:	20070530
Manifest ID:	002957669JJK
Trans EPA ID:	CAD028277036
Trans Name:	ASBURY ENVIRONMENTAL SERVICES
Trans 2 EPA ID:	Not reported

Map ID  
Direction  
Distance  
Elevation

MAP FINDINGS

Site

Database(s)

EDR ID Number  
EPA ID Number

**ANAHEIM CHEVROLET (Continued)**

**S101619853**

Trans 2 Name: Not reported  
TSDf EPA ID: CAT080013352  
Trans Name: DEMENNO / KERDOON  
TSDf Alt EPA ID: Not reported  
TSDf Alt Name: Not reported  
Waste Code Description: 343 - Unspecified organic liquid mixture  
RCRA Code: D001  
Meth Code: H039 - Other Recovery Of Reclamation For Reuse Including Acid  
Regeneration, Organics Recovery Ect  
Quantity Tons: 0.187  
Waste Quantity: 55  
Quantity Unit: G  
Additional Code 1: Not reported  
Additional Code 2: Not reported  
Additional Code 3: Not reported  
Additional Code 4: Not reported  
Additional Code 5: Not reported

Additional Info:

Year: 2001  
Gen EPA ID: CAD981971773

Shipment Date: 20011226  
Creation Date: 2/20/2002 0:00:00  
Receipt Date: 20011227  
Manifest ID: 21453989  
Trans EPA ID: SCR000075150  
Trans Name: Not reported  
Trans 2 EPA ID: Not reported  
Trans 2 Name: Not reported  
TSDf EPA ID: CAT000613976  
Trans Name: Not reported  
TSDf Alt EPA ID: CAT000613976  
TSDf Alt Name: Not reported  
Waste Code Description: 212 - Oxygenated solvents (acetone, butanol, ethyl acetate, etc.  
RCRA Code: F005  
Meth Code: H01 - Transfer Station  
Quantity Tons: 0.0075  
Waste Quantity: 15  
Quantity Unit: P  
Additional Code 1: Not reported  
Additional Code 2: Not reported  
Additional Code 3: Not reported  
Additional Code 4: Not reported  
Additional Code 5: Not reported

Shipment Date: 20011206  
Creation Date: 1/29/2002 0:00:00  
Receipt Date: 20011207  
Manifest ID: 21322742  
Trans EPA ID: SCR000075150  
Trans Name: Not reported  
Trans 2 EPA ID: Not reported  
Trans 2 Name: Not reported  
TSDf EPA ID: CAT000613976  
Trans Name: Not reported  
TSDf Alt EPA ID: CAT000613976

Map ID  
Direction  
Distance  
Elevation

MAP FINDINGS

Site

Database(s)

EDR ID Number  
EPA ID Number

**ANAHEIM CHEVROLET (Continued)**

**S101619853**

TSDF Alt Name: Not reported  
Waste Code Description: 212 - Oxygenated solvents (acetone, butanol, ethyl acetate, etc.  
RCRA Code: F005  
Meth Code: H01 - Transfer Station  
Quantity Tons: 0.015  
Waste Quantity: 30  
Quantity Unit: P  
Additional Code 1: Not reported  
Additional Code 2: Not reported  
Additional Code 3: Not reported  
Additional Code 4: Not reported  
Additional Code 5: Not reported

Shipment Date: 20011113  
Creation Date: 1/16/2002 0:00:00  
Receipt Date: 20011116  
Manifest ID: 21430627  
Trans EPA ID: CAR000091777  
Trans Name: Not reported  
Trans 2 EPA ID: Not reported  
Trans 2 Name: Not reported  
TSDF EPA ID: CAD981696420  
Trans Name: Not reported  
TSDF Alt EPA ID: Not reported  
TSDF Alt Name: Not reported  
Waste Code Description: 222 - Oil/water separation sludge  
RCRA Code: Not reported  
Meth Code: R01 - Recycler  
Quantity Tons: 0.3127  
Waste Quantity: 75  
Quantity Unit: G  
Additional Code 1: Not reported  
Additional Code 2: Not reported  
Additional Code 3: Not reported  
Additional Code 4: Not reported  
Additional Code 5: Not reported

Shipment Date: 20011105  
Creation Date: 1/16/2002 0:00:00  
Receipt Date: 20011106  
Manifest ID: 21375031  
Trans EPA ID: SCR000075150  
Trans Name: Not reported  
Trans 2 EPA ID: Not reported  
Trans 2 Name: Not reported  
TSDF EPA ID: CAT000613976  
Trans Name: Not reported  
TSDF Alt EPA ID: CAT000613976  
TSDF Alt Name: Not reported  
Waste Code Description: 212 - Oxygenated solvents (acetone, butanol, ethyl acetate, etc.  
RCRA Code: F005  
Meth Code: H01 - Transfer Station  
Quantity Tons: 0.015  
Waste Quantity: 30  
Quantity Unit: P  
Additional Code 1: Not reported  
Additional Code 2: Not reported

Map ID  
Direction  
Distance  
Elevation

MAP FINDINGS

Site

Database(s)

EDR ID Number  
EPA ID Number

**ANAHEIM CHEVROLET (Continued)**

**S101619853**

Additional Code 3:	Not reported
Additional Code 4:	Not reported
Additional Code 5:	Not reported
Shipment Date:	20011010
Creation Date:	1/16/2002 0:00:00
Receipt Date:	20011015
Manifest ID:	20840344
Trans EPA ID:	CAR000045278
Trans Name:	Not reported
Trans 2 EPA ID:	Not reported
Trans 2 Name:	Not reported
TSDF EPA ID:	CAT080033681
Trans Name:	Not reported
TSDF Alt EPA ID:	Not reported
TSDF Alt Name:	Not reported
Waste Code Description:	352 - Other organic solids
RCRA Code:	Not reported
Meth Code:	D80 - Disposal, Land Fill
Quantity Tons:	0.15
Waste Quantity:	300
Quantity Unit:	P
Additional Code 1:	Not reported
Additional Code 2:	Not reported
Additional Code 3:	Not reported
Additional Code 4:	Not reported
Additional Code 5:	Not reported
Shipment Date:	20011010
Creation Date:	1/16/2002 0:00:00
Receipt Date:	20011019
Manifest ID:	20840342
Trans EPA ID:	CAR000045278
Trans Name:	Not reported
Trans 2 EPA ID:	CAL000113451
Trans 2 Name:	Not reported
TSDF EPA ID:	AZD009015389
Trans Name:	Not reported
TSDF Alt EPA ID:	Not reported
TSDF Alt Name:	Not reported
Waste Code Description:	212 - Oxygenated solvents (acetone, butanol, ethyl acetate, etc.
RCRA Code:	D001
Meth Code:	R01 - Recycler
Quantity Tons:	0.099
Waste Quantity:	30
Quantity Unit:	G
Additional Code 1:	Not reported
Additional Code 2:	Not reported
Additional Code 3:	Not reported
Additional Code 4:	Not reported
Additional Code 5:	Not reported
Shipment Date:	20011010
Creation Date:	1/16/2002 0:00:00
Receipt Date:	20011019
Manifest ID:	20840342
Trans EPA ID:	CAR000045278

Map ID  
Direction  
Distance  
Elevation

MAP FINDINGS

Site

Database(s)

EDR ID Number  
EPA ID Number

**ANAHEIM CHEVROLET (Continued)**

**S101619853**

Trans Name: Not reported  
Trans 2 EPA ID: CAL000113451  
Trans 2 Name: Not reported  
TSDf EPA ID: AZD009015389  
Trans Name: Not reported  
TSDf Alt EPA ID: Not reported  
TSDf Alt Name: Not reported  
Waste Code Description: 212 - Oxygenated solvents (acetone, butanol, ethyl acetate, etc.  
RCRA Code: D001  
Meth Code: R01 - Recycler  
Quantity Tons: 0.1815  
Waste Quantity: 55  
Quantity Unit: G  
Additional Code 1: Not reported  
Additional Code 2: Not reported  
Additional Code 3: Not reported  
Additional Code 4: Not reported  
Additional Code 5: Not reported

Shipment Date: 20011009  
Creation Date: 12/17/2001 0:00:00  
Receipt Date: 20011010  
Manifest ID: 21394005  
Trans EPA ID: SCR000075150  
Trans Name: Not reported  
Trans 2 EPA ID: Not reported  
Trans 2 Name: Not reported  
TSDf EPA ID: CAT000613976  
Trans Name: Not reported  
TSDf Alt EPA ID: Not reported  
TSDf Alt Name: Not reported  
Waste Code Description: 212 - Oxygenated solvents (acetone, butanol, ethyl acetate, etc.  
RCRA Code: F005  
Meth Code: H01 - Transfer Station  
Quantity Tons: 0.015  
Waste Quantity: 30  
Quantity Unit: P  
Additional Code 1: Not reported  
Additional Code 2: Not reported  
Additional Code 3: Not reported  
Additional Code 4: Not reported  
Additional Code 5: Not reported

Shipment Date: 20010913  
Creation Date: 11/1/2001 0:00:00  
Receipt Date: 20010914  
Manifest ID: 21452300  
Trans EPA ID: SCR000075150  
Trans Name: Not reported  
Trans 2 EPA ID: Not reported  
Trans 2 Name: Not reported  
TSDf EPA ID: CAT000613976  
Trans Name: Not reported  
TSDf Alt EPA ID: CAT000613976  
TSDf Alt Name: Not reported  
Waste Code Description: 212 - Oxygenated solvents (acetone, butanol, ethyl acetate, etc.  
RCRA Code: F005

Map ID  
Direction  
Distance  
Elevation

MAP FINDINGS

Site

Database(s)

EDR ID Number  
EPA ID Number

**ANAHEIM CHEVROLET (Continued)**

**S101619853**

Meth Code: H01 - Transfer Station  
Quantity Tons: 0.015  
Waste Quantity: 30  
Quantity Unit: P  
Additional Code 1: Not reported  
Additional Code 2: Not reported  
Additional Code 3: Not reported  
Additional Code 4: Not reported  
Additional Code 5: Not reported

Shipment Date: 20010814  
Creation Date: 10/3/2001 0:00:00  
Receipt Date: 20010815  
Manifest ID: 21113377  
Trans EPA ID: SCR000075150  
Trans Name: Not reported  
Trans 2 EPA ID: Not reported  
Trans 2 Name: Not reported  
TSDf EPA ID: CAT000613976  
Trans Name: Not reported  
TSDf Alt EPA ID: CAT000613976  
TSDf Alt Name: Not reported  
Waste Code Description: 212 - Oxygenated solvents (acetone, butanol, ethyl acetate, etc.  
RCRA Code: F005  
Meth Code: H01 - Transfer Station  
Quantity Tons: 0.015  
Waste Quantity: 30  
Quantity Unit: P  
Additional Code 1: Not reported  
Additional Code 2: Not reported  
Additional Code 3: Not reported  
Additional Code 4: Not reported  
Additional Code 5: Not reported

Additional Info:

Year: 1996  
Gen EPA ID: CAD981971773

Shipment Date: 19961217  
Creation Date: 12/4/1997 0:00:00  
Receipt Date: 19961218  
Manifest ID: 96390671  
Trans EPA ID: CAD981373665  
Trans Name: Not reported  
Trans 2 EPA ID: Not reported  
Trans 2 Name: Not reported  
TSDf EPA ID: CAD050099696  
Trans Name: Not reported  
TSDf Alt EPA ID: CAD050099696  
TSDf Alt Name: Not reported  
Waste Code Description: 135 - Unspecified aqueous solution  
RCRA Code: Not reported  
Meth Code: R01 - Recycler  
Quantity Tons: 0.21  
Waste Quantity: 50  
Quantity Unit: G  
Additional Code 1: Not reported



Map ID  
Direction  
Distance  
Elevation

MAP FINDINGS

Site

Database(s)

EDR ID Number  
EPA ID Number

**ANAHEIM CHEVROLET (Continued)**

**S101619853**

Additional Code 2:	Not reported
Additional Code 3:	Not reported
Additional Code 4:	Not reported
Additional Code 5:	Not reported
Shipment Date:	19961023
Creation Date:	12/4/1997 0:00:00
Receipt Date:	19961024
Manifest ID:	95791019
Trans EPA ID:	CAD981373665
Trans Name:	Not reported
Trans 2 EPA ID:	Not reported
Trans 2 Name:	Not reported
TSDf EPA ID:	CAD050099696
Trans Name:	Not reported
TSDf Alt EPA ID:	CAD050099696
TSDf Alt Name:	Not reported
Waste Code Description:	135 - Unspecified aqueous solution
RCRA Code:	Not reported
Meth Code:	R01 - Recycler
Quantity Tons:	0.21
Waste Quantity:	50
Quantity Unit:	G
Additional Code 1:	Not reported
Additional Code 2:	Not reported
Additional Code 3:	Not reported
Additional Code 4:	Not reported
Additional Code 5:	Not reported
Shipment Date:	19961021
Creation Date:	5/20/1997 0:00:00
Receipt Date:	19961029
Manifest ID:	96485278
Trans EPA ID:	ILD984908202
Trans Name:	Not reported
Trans 2 EPA ID:	AZ0000001560
Trans 2 Name:	Not reported
TSDf EPA ID:	CAD093459485
Trans Name:	Not reported
TSDf Alt EPA ID:	Not reported
TSDf Alt Name:	Not reported
Waste Code Description:	214 - Unspecified solvent mixture
RCRA Code:	D039
Meth Code:	H01 - Transfer Station
Quantity Tons:	0.0144
Waste Quantity:	4
Quantity Unit:	G
Additional Code 1:	Not reported
Additional Code 2:	Not reported
Additional Code 3:	Not reported
Additional Code 4:	Not reported
Additional Code 5:	Not reported
Shipment Date:	19960919
Creation Date:	12/4/1997 0:00:00
Receipt Date:	19960920
Manifest ID:	95790941

Map ID  
Direction  
Distance  
Elevation

MAP FINDINGS

Site

Database(s)

EDR ID Number  
EPA ID Number

**ANAHEIM CHEVROLET (Continued)**

**S101619853**

Trans EPA ID:	CAD981373665
Trans Name:	Not reported
Trans 2 EPA ID:	Not reported
Trans 2 Name:	Not reported
TSDf EPA ID:	CAD050099696
Trans Name:	Not reported
TSDf Alt EPA ID:	CAD050099696
TSDf Alt Name:	Not reported
Waste Code Description:	135 - Unspecified aqueous solution
RCRA Code:	Not reported
Meth Code:	R01 - Recycler
Quantity Tons:	0.42
Waste Quantity:	100
Quantity Unit:	G
Additional Code 1:	Not reported
Additional Code 2:	Not reported
Additional Code 3:	Not reported
Additional Code 4:	Not reported
Additional Code 5:	Not reported
Shipment Date:	19960820
Creation Date:	12/4/1997 0:00:00
Receipt Date:	19960826
Manifest ID:	95905903
Trans EPA ID:	CAD981373665
Trans Name:	Not reported
Trans 2 EPA ID:	Not reported
Trans 2 Name:	Not reported
TSDf EPA ID:	CAD050099696
Trans Name:	Not reported
TSDf Alt EPA ID:	Not reported
TSDf Alt Name:	Not reported
Waste Code Description:	135 - Unspecified aqueous solution
RCRA Code:	Not reported
Meth Code:	R01 - Recycler
Quantity Tons:	0.21
Waste Quantity:	50
Quantity Unit:	G
Additional Code 1:	Not reported
Additional Code 2:	Not reported
Additional Code 3:	Not reported
Additional Code 4:	Not reported
Additional Code 5:	Not reported
Shipment Date:	19960802
Creation Date:	5/30/1997 0:00:00
Receipt Date:	19960808
Manifest ID:	96494130
Trans EPA ID:	ILD984908202
Trans Name:	Not reported
Trans 2 EPA ID:	AZ0000001560
Trans 2 Name:	Not reported
TSDf EPA ID:	CAD093459485
Trans Name:	Not reported
TSDf Alt EPA ID:	Not reported
TSDf Alt Name:	Not reported
Waste Code Description:	214 - Unspecified solvent mixture

Map ID  
Direction  
Distance  
Elevation

MAP FINDINGS

Site

Database(s)

EDR ID Number  
EPA ID Number

**ANAHEIM CHEVROLET (Continued)**

**S101619853**

RCRA Code:	D039
Meth Code:	H01 - Transfer Station
Quantity Tons:	0.0144
Waste Quantity:	4
Quantity Unit:	G
Additional Code 1:	Not reported
Additional Code 2:	Not reported
Additional Code 3:	Not reported
Additional Code 4:	Not reported
Additional Code 5:	Not reported
Shipment Date:	19960726
Creation Date:	5/20/1997 0:00:00
Receipt Date:	19960726
Manifest ID:	96297463
Trans EPA ID:	CAD008252405
Trans Name:	Not reported
Trans 2 EPA ID:	Not reported
Trans 2 Name:	Not reported
TSDf EPA ID:	CAD008252405
Trans Name:	Not reported
TSDf Alt EPA ID:	Not reported
TSDf Alt Name:	Not reported
Waste Code Description:	214 - Unspecified solvent mixture
RCRA Code:	D001
Meth Code:	R01 - Recycler
Quantity Tons:	0.09
Waste Quantity:	25
Quantity Unit:	G
Additional Code 1:	Not reported
Additional Code 2:	Not reported
Additional Code 3:	Not reported
Additional Code 4:	Not reported
Additional Code 5:	Not reported
Shipment Date:	19960724
Creation Date:	12/4/1997 0:00:00
Receipt Date:	19960724
Manifest ID:	95905928
Trans EPA ID:	CAD981373665
Trans Name:	Not reported
Trans 2 EPA ID:	Not reported
Trans 2 Name:	Not reported
TSDf EPA ID:	CAD050099696
Trans Name:	Not reported
TSDf Alt EPA ID:	Not reported
TSDf Alt Name:	Not reported
Waste Code Description:	135 - Unspecified aqueous solution
RCRA Code:	Not reported
Meth Code:	R01 - Recycler
Quantity Tons:	0.42
Waste Quantity:	100
Quantity Unit:	G
Additional Code 1:	Not reported
Additional Code 2:	Not reported
Additional Code 3:	Not reported
Additional Code 4:	Not reported

Map ID  
Direction  
Distance  
Elevation

MAP FINDINGS

Site

Database(s)

EDR ID Number  
EPA ID Number

**ANAHEIM CHEVROLET (Continued)**

**S101619853**

Additional Code 5:	Not reported
Shipment Date:	19960628
Creation Date:	12/4/1997 0:00:00
Receipt Date:	19960628
Manifest ID:	95905953
Trans EPA ID:	CAD981373665
Trans Name:	Not reported
Trans 2 EPA ID:	Not reported
Trans 2 Name:	Not reported
TSDf EPA ID:	CAD050099696
Trans Name:	Not reported
TSDf Alt EPA ID:	CAD050099696
TSDf Alt Name:	Not reported
Waste Code Description:	135 - Unspecified aqueous solution
RCRA Code:	Not reported
Meth Code:	R01 - Recycler
Quantity Tons:	0.315
Waste Quantity:	75
Quantity Unit:	G
Additional Code 1:	Not reported
Additional Code 2:	Not reported
Additional Code 3:	Not reported
Additional Code 4:	Not reported
Additional Code 5:	Not reported
Shipment Date:	19960607
Creation Date:	5/30/1997 0:00:00
Receipt Date:	19960607
Manifest ID:	96295702
Trans EPA ID:	CAD008252405
Trans Name:	Not reported
Trans 2 EPA ID:	Not reported
Trans 2 Name:	Not reported
TSDf EPA ID:	CAD008252405
Trans Name:	Not reported
TSDf Alt EPA ID:	Not reported
TSDf Alt Name:	Not reported
Waste Code Description:	214 - Unspecified solvent mixture
RCRA Code:	D001
Meth Code:	R01 - Recycler
Quantity Tons:	0.1044
Waste Quantity:	29
Quantity Unit:	G
Additional Code 1:	Not reported
Additional Code 2:	Not reported
Additional Code 3:	Not reported
Additional Code 4:	Not reported
Additional Code 5:	Not reported
Additional Info:	
Year:	1999
Gen EPA ID:	CAD981971773
Shipment Date:	19991222
Creation Date:	2/15/2000 0:00:00
Receipt Date:	19991223

Map ID  
Direction  
Distance  
Elevation

MAP FINDINGS

Site

Database(s)

EDR ID Number  
EPA ID Number

**ANAHEIM CHEVROLET (Continued)**

**S101619853**

Manifest ID: 99524415  
Trans EPA ID: ILD984908202  
Trans Name: Not reported  
Trans 2 EPA ID: Not reported  
Trans 2 Name: Not reported  
TSDf EPA ID: CAT000613976  
Trans Name: Not reported  
TSDf Alt EPA ID: Not reported  
TSDf Alt Name: Not reported  
Waste Code Description: 212 - Oxygenated solvents (acetone, butanol, ethyl acetate, etc.)  
RCRA Code: F005  
Meth Code: H01 - Transfer Station  
Quantity Tons: 0.056  
Waste Quantity: 112  
Quantity Unit: P  
Additional Code 1: Not reported  
Additional Code 2: Not reported  
Additional Code 3: Not reported  
Additional Code 4: Not reported  
Additional Code 5: Not reported

Shipment Date: 19991222  
Creation Date: 2/15/2000 0:00:00  
Receipt Date: 19991223  
Manifest ID: 99524415  
Trans EPA ID: ILD984908202  
Trans Name: Not reported  
Trans 2 EPA ID: Not reported  
Trans 2 Name: Not reported  
TSDf EPA ID: CAT000613976  
Trans Name: Not reported  
TSDf Alt EPA ID: Not reported  
TSDf Alt Name: Not reported  
Waste Code Description: 212 - Oxygenated solvents (acetone, butanol, ethyl acetate, etc.)  
RCRA Code: F005  
Meth Code: H01 - Transfer Station  
Quantity Tons: 0.018  
Waste Quantity: 36  
Quantity Unit: P  
Additional Code 1: Not reported  
Additional Code 2: Not reported  
Additional Code 3: Not reported  
Additional Code 4: Not reported  
Additional Code 5: Not reported

Shipment Date: 19991216  
Creation Date: 2/1/2000 0:00:00  
Receipt Date: 19991217  
Manifest ID: 99579823  
Trans EPA ID: CAD981373665  
Trans Name: Not reported  
Trans 2 EPA ID: Not reported  
Trans 2 Name: Not reported  
TSDf EPA ID: CAD099452708  
Trans Name: Not reported  
TSDf Alt EPA ID: CAD099452708  
TSDf Alt Name: Not reported

Map ID  
Direction  
Distance  
Elevation

MAP FINDINGS

Site

Database(s)

EDR ID Number  
EPA ID Number

**ANAHEIM CHEVROLET (Continued)**

**S101619853**

Waste Code Description:	135 - Unspecified aqueous solution
RCRA Code:	Not reported
Meth Code:	R01 - Recycler
Quantity Tons:	0.42
Waste Quantity:	100
Quantity Unit:	G
Additional Code 1:	Not reported
Additional Code 2:	Not reported
Additional Code 3:	Not reported
Additional Code 4:	Not reported
Additional Code 5:	Not reported
Shipment Date:	19991124
Creation Date:	1/19/2000 0:00:00
Receipt Date:	19991130
Manifest ID:	99522737
Trans EPA ID:	ILD984908202
Trans Name:	Not reported
Trans 2 EPA ID:	SCD987574647
Trans 2 Name:	Not reported
TSDf EPA ID:	CAT000613893
Trans Name:	Not reported
TSDf Alt EPA ID:	CAT000613893
TSDf Alt Name:	Not reported
Waste Code Description:	134 - Aqueous solution with <10% total organic residues
RCRA Code:	D039
Meth Code:	H01 - Transfer Station
Quantity Tons:	0.4578
Waste Quantity:	109
Quantity Unit:	G
Additional Code 1:	Not reported
Additional Code 2:	Not reported
Additional Code 3:	Not reported
Additional Code 4:	Not reported
Additional Code 5:	Not reported
Shipment Date:	19991124
Creation Date:	1/19/2000 0:00:00
Receipt Date:	19991130
Manifest ID:	99522737
Trans EPA ID:	ILD984908202
Trans Name:	Not reported
Trans 2 EPA ID:	SCD987574647
Trans 2 Name:	Not reported
TSDf EPA ID:	CAT000613893
Trans Name:	Not reported
TSDf Alt EPA ID:	CAT000613893
TSDf Alt Name:	Not reported
Waste Code Description:	134 - Aqueous solution with <10% total organic residues
RCRA Code:	D039
Meth Code:	H01 - Transfer Station
Quantity Tons:	0.0168
Waste Quantity:	4
Quantity Unit:	G
Additional Code 1:	Not reported
Additional Code 2:	Not reported
Additional Code 3:	Not reported

Map ID  
Direction  
Distance  
Elevation

MAP FINDINGS

Site

Database(s)

EDR ID Number  
EPA ID Number

**ANAHEIM CHEVROLET (Continued)**

**S101619853**

Additional Code 4:	Not reported
Additional Code 5:	Not reported
Shipment Date:	19991021
Creation Date:	1/4/2000 0:00:00
Receipt Date:	19991022
Manifest ID:	99054592
Trans EPA ID:	ILD984908202
Trans Name:	Not reported
Trans 2 EPA ID:	Not reported
Trans 2 Name:	Not reported
TSDf EPA ID:	CAT000613976
Trans Name:	Not reported
TSDf Alt EPA ID:	Not reported
TSDf Alt Name:	Not reported
Waste Code Description:	212 - Oxygenated solvents (acetone, butanol, ethyl acetate, etc.
RCRA Code:	F005
Meth Code:	H01 - Transfer Station
Quantity Tons:	0.072
Waste Quantity:	144
Quantity Unit:	P
Additional Code 1:	Not reported
Additional Code 2:	Not reported
Additional Code 3:	Not reported
Additional Code 4:	Not reported
Additional Code 5:	Not reported
Shipment Date:	19991021
Creation Date:	1/4/2000 0:00:00
Receipt Date:	19991022
Manifest ID:	99054592
Trans EPA ID:	ILD984908202
Trans Name:	Not reported
Trans 2 EPA ID:	Not reported
Trans 2 Name:	Not reported
TSDf EPA ID:	CAT000613976
Trans Name:	Not reported
TSDf Alt EPA ID:	Not reported
TSDf Alt Name:	Not reported
Waste Code Description:	212 - Oxygenated solvents (acetone, butanol, ethyl acetate, etc.
RCRA Code:	F005
Meth Code:	H01 - Transfer Station
Quantity Tons:	0.058
Waste Quantity:	116
Quantity Unit:	P
Additional Code 1:	Not reported
Additional Code 2:	Not reported
Additional Code 3:	Not reported
Additional Code 4:	Not reported
Additional Code 5:	Not reported
Shipment Date:	19991020
Creation Date:	12/17/1999 0:00:00
Receipt Date:	19991021
Manifest ID:	99093126
Trans EPA ID:	CAD981373665
Trans Name:	Not reported

Map ID  
Direction  
Distance  
Elevation

MAP FINDINGS

Site

Database(s)

EDR ID Number  
EPA ID Number

**ANAHEIM CHEVROLET (Continued)**

**S101619853**

Trans 2 EPA ID:	Not reported
Trans 2 Name:	Not reported
TSDf EPA ID:	CAD099452708
Trans Name:	Not reported
TSDf Alt EPA ID:	CAD099452708
TSDf Alt Name:	Not reported
Waste Code Description:	135 - Unspecified aqueous solution
RCRA Code:	Not reported
Meth Code:	R01 - Recycler
Quantity Tons:	0.42
Waste Quantity:	100
Quantity Unit:	G
Additional Code 1:	Not reported
Additional Code 2:	Not reported
Additional Code 3:	Not reported
Additional Code 4:	Not reported
Additional Code 5:	Not reported
Shipment Date:	19990901
Creation Date:	10/26/1999 0:00:00
Receipt Date:	19990903
Manifest ID:	99051958
Trans EPA ID:	ILD984908202
Trans Name:	Not reported
Trans 2 EPA ID:	SCD987574647
Trans 2 Name:	Not reported
TSDf EPA ID:	CAT000613893
Trans Name:	Not reported
TSDf Alt EPA ID:	Not reported
TSDf Alt Name:	Not reported
Waste Code Description:	134 - Aqueous solution with <10% total organic residues
RCRA Code:	D039
Meth Code:	H01 - Transfer Station
Quantity Tons:	0.0168
Waste Quantity:	4
Quantity Unit:	G
Additional Code 1:	Not reported
Additional Code 2:	Not reported
Additional Code 3:	Not reported
Additional Code 4:	Not reported
Additional Code 5:	Not reported
Shipment Date:	19990901
Creation Date:	10/26/1999 0:00:00
Receipt Date:	19990903
Manifest ID:	99051958
Trans EPA ID:	ILD984908202
Trans Name:	Not reported
Trans 2 EPA ID:	SCD987574647
Trans 2 Name:	Not reported
TSDf EPA ID:	CAT000613893
Trans Name:	Not reported
TSDf Alt EPA ID:	Not reported
TSDf Alt Name:	Not reported
Waste Code Description:	134 - Aqueous solution with <10% total organic residues
RCRA Code:	D039
Meth Code:	H01 - Transfer Station



Map ID  
Direction  
Distance  
Elevation

MAP FINDINGS

Site

Database(s)

EDR ID Number  
EPA ID Number

**ANAHEIM CHEVROLET (Continued)**

**S101619853**

Quantity Tons: 0.357  
Waste Quantity: 85  
Quantity Unit: G  
Additional Code 1: Not reported  
Additional Code 2: Not reported  
Additional Code 3: Not reported  
Additional Code 4: Not reported  
Additional Code 5: Not reported

**HWTS:**

Name: ANAHEIM CHEVROLET  
Address: 215 S EUCLID ST  
Address 2: Not reported  
City,State,Zip: ANAHEIM, CA 928021013  
EPA ID: CAD981971773  
Inactive Date: 06/30/2008  
Create Date: 07/03/1987  
Last Act Date: 04/23/2009  
Mailing Name: Not reported  
Mailing Address: 1300 S ANAHEIM BLVD  
Mailing Address 2: Not reported  
Mailing City,State,Zip: ANAHEIM, CA 928050000  
Owner Name: S OKLEJAS/G OKLEJAS  
Owner Address: 1300 S ANAHEIM BLVD  
Owner Address 2: Not reported  
Owner City,State,Zip: ANAHEIM, CA 928250000  
Contact Name: GINA M OKLEJAS  
Contact Address: 1300 S ANAHEIM BLVD  
Contact Address 2: Not reported  
City,State,Zip: ANAHEIM, CA 928250000

**NAICS:**

EPA ID: CAD981971773  
Create Date: 2002-03-14 16:36:26  
NAICS Code: 44111  
NAICS Description: New Car Dealers  
Issued EPA ID Date: 1987-07-03 00:00:00  
Inactive Date: 2008-06-30 00:00:00  
Facility Name: ANAHEIM CHEVROLET  
Facility Address: 215 S EUCLID ST  
Facility Address 2: Not reported  
Facility City: ANAHEIM  
Facility County: 30  
Facility State: CA  
Facility Zip: 928021013

**C41  
NW  
< 1/8  
0.096 mi.  
508 ft.**

**WOODY CHEVROLET INC  
215 S EUCLID  
ANAHEIM, CA 92802  
Site 8 of 8 in cluster C**

**HIST UST U001578626  
N/A**

**Relative:  
Lower  
Actual:  
126 ft.**

**HIST UST:**  
Name: WOODY CHEVROLET INC  
Address: 215 S EUCLID  
City,State,Zip: ANAHEIM, CA 92802  
File Number: 0001F121

Map ID  
Direction  
Distance  
Elevation

MAP FINDINGS

Site

Database(s)

EDR ID Number  
EPA ID Number

**WOODY CHEVROLET INC (Continued)**

**U001578626**

URL: <http://geotracker.waterboards.ca.gov/ustpdfs/pdf/0001F121.pdf>  
Region: STATE  
Facility ID: 00000064285  
Facility Type: Other  
Other Type: CAR DEALERSHIP  
Contact Name: SHERWOOD OKLEJAS  
Telephone: 7149913100  
Owner Name: WOODY CHEVROLET, INC.  
Owner Address: 215 S. EUCLID  
Owner City,St,Zip: ANAHEIM, CA 92802  
Total Tanks: 0001

Tank Num: 001  
Container Num: 1  
Year Installed: Not reported  
Tank Capacity: 00000500  
Tank Used for: WASTE  
Type of Fuel: WASTE OIL  
Container Construction Thickness: Not reported  
Leak Detection: None

[Click here for Geo Tracker PDF:](#)

**42**  
**SSW**  
**< 1/8**  
**0.116 mi.**  
**615 ft.**

**MARTIN KENNY CO**  
**410 S EUCLID STE 3**  
**ANAHEIM, CA 92802**

**EDR Hist Auto** **1020883327**  
**N/A**

**Relative:**  
**Lower**

EDR Hist Auto

**Actual:**  
**124 ft.**

Year:	Name:	Type:
1977	MARTIN KENNY CO	Gasoline Service Stations
1978	MARTIN KENNY CO	Gasoline Service Stations
1979	MARTIN KENNY CO	Gasoline Service Stations
1980	MARTIN KENNY CO	Gasoline Service Stations
1982	MARTIN KENNY CO	Gasoline Service Stations
1983	MARTIN KENNY CO	Gasoline Service Stations

**D43**  
**ENE**  
**1/8-1/4**  
**0.136 mi.**  
**719 ft.**

**QUICK START**  
**235 S LOARA ST**  
**ANAHEIM, CA 92802**

**SWEEPS UST** **S101589460**  
**CA FID UST** **N/A**

**Site 1 of 2 in cluster D**

**Relative:**  
**Higher**

SWEEPS UST:

**Actual:**  
**131 ft.**

Name: QUICK START  
Address: 235 S LOARA ST  
City: ANAHEIM  
Status: Active  
Comp Number: 10581  
Number: 1  
Board Of Equalization: Not reported  
Referral Date: 07-14-92  
Action Date: 07-14-92  
Created Date: 07-14-92

Map ID  
Direction  
Distance  
Elevation

MAP FINDINGS

Site

Database(s)

EDR ID Number  
EPA ID Number

**QUICK START (Continued)**

**S101589460**

Owner Tank Id: 1  
SWRCB Tank Id: 30-011-010581-000001  
Tank Status: A  
Capacity: 280  
Active Date: 07-14-92  
Tank Use: OIL  
STG: W  
Content: WASTE OIL  
Number Of Tanks: 1

**CA FID UST:**

Facility ID: 30013431  
Regulated By: UTNKA  
Regulated ID: Not reported  
Cortese Code: Not reported  
SIC Code: Not reported  
Facility Phone: 7145351127  
Mail To: Not reported  
Mailing Address: 235 S LOARA ST  
Mailing Address 2: Not reported  
Mailing City,St,Zip: ANAHEIM 92802  
Contact: Not reported  
Contact Phone: Not reported  
DUNs Number: Not reported  
NPDES Number: Not reported  
EPA ID: Not reported  
Comments: Not reported  
Status: Active

**E44**  
**North**  
**1/8-1/4**  
**0.161 mi.**  
**849 ft.**

**ADEL ELKHAIB**  
**1672 W LINCOLN AVE**  
**ANAHEIM, CA 92801**  
**Site 1 of 12 in cluster E**

**RCRA NonGen / NLR** **1025853073**  
**CAC003033275**

**Relative:**  
**Higher**  
**Actual:**  
**134 ft.**

RCRA Listings:  
Date Form Received by Agency: 2019-09-10 00:00:00.0  
Handler Name: ADEL ELKHAIB  
Handler Address: 1672 W LINCOLN AVE  
Handler City,State,Zip: ANAHEIM, CA 92801-5501  
EPA ID: CAC003033275  
Contact Name: ADEL ELKHAIB  
Contact Address: 398 CLIFFWOOD PARK ST  
Contact City,State,Zip: BREA, CA 92821-4137  
Contact Telephone: 909-438-1905  
Contact Fax: Not reported  
Contact Email: WANG@FRESHAIRENVIRONMENTAL.COM  
Contact Title: Not reported  
EPA Region: 09  
Land Type: Not reported  
Federal Waste Generator Description: Not a generator, verified  
Non-Notifier: Not reported  
Biennial Report Cycle: Not reported  
Accessibility: Not reported  
Active Site Indicator: Not reported  
State District Owner: Not reported  
State District: Not reported

Map ID  
Direction  
Distance  
Elevation

MAP FINDINGS

Site

Database(s)

EDR ID Number  
EPA ID Number

**ADEL ELKHAIB (Continued)**

**1025853073**

Mailing Address:	398 CLIFFWOOD PARK ST
Mailing City,State,Zip:	BREA, CA 92821-4137
Owner Name:	ADEL ELKHAIB
Owner Type:	Other
Operator Name:	ADEL ELKHAIB
Operator Type:	Other
Short-Term Generator Activity:	No
Importer Activity:	No
Mixed Waste Generator:	No
Transporter Activity:	No
Transfer Facility Activity:	No
Recycler Activity with Storage:	No
Small Quantity On-Site Burner Exemption:	No
Smelting Melting and Refining Furnace Exemption:	No
Underground Injection Control:	No
Off-Site Waste Receipt:	No
Universal Waste Indicator:	No
Universal Waste Destination Facility:	No
Federal Universal Waste:	No
Active Site Fed-Reg Treatment Storage and Disposal Facility:	Not reported
Active Site Converter Treatment storage and Disposal Facility:	Not reported
Active Site State-Reg Treatment Storage and Disposal Facility:	Not reported
Active Site State-Reg Handler:	---
Federal Facility Indicator:	Not reported
Hazardous Secondary Material Indicator:	N
Sub-Part K Indicator:	Not reported
Commercial TSD Indicator:	No
Treatment Storage and Disposal Type:	Not reported
2018 GPRA Permit Baseline:	Not on the Baseline
2018 GPRA Renewals Baseline:	Not on the Baseline
Permit Renewals Workload Universe:	Not reported
Permit Workload Universe:	Not reported
Permit Progress Universe:	Not reported
Post-Closure Workload Universe:	Not reported
Closure Workload Universe:	Not reported
202 GPRA Corrective Action Baseline:	No
Corrective Action Workload Universe:	No
Subject to Corrective Action Universe:	No
Non-TSDFs Where RCRA CA has Been Imposed Universe:	No
TSDFs Potentially Subject to CA Under 3004 (u)/(v) Universe:	No
TSDFs Only Subject to CA under Discretionary Auth Universe:	No
Corrective Action Priority Ranking:	No NCAPS ranking
Environmental Control Indicator:	No
Institutional Control Indicator:	No
Human Exposure Controls Indicator:	N/A
Groundwater Controls Indicator:	N/A
Operating TSDF Universe:	Not reported
Full Enforcement Universe:	Not reported
Significant Non-Complier Universe:	No
Unaddressed Significant Non-Complier Universe:	No
Addressed Significant Non-Complier Universe:	No
Significant Non-Complier With a Compliance Schedule Universe:	No
Financial Assurance Required:	Not reported
Handler Date of Last Change:	2019-09-13 17:13:44.0
Recognized Trader-Importer:	No
Recognized Trader-Exporter:	No
Importer of Spent Lead Acid Batteries:	No

Map ID  
Direction  
Distance  
Elevation

MAP FINDINGS

Site

Database(s)

EDR ID Number  
EPA ID Number

**ADEL ELKHAIB (Continued)**

**1025853073**

Exporter of Spent Lead Acid Batteries: No  
Recycler Activity Without Storage: No  
Manifest Broker: No  
Sub-Part P Indicator: No

Handler - Owner Operator:

Owner/Operator Indicator: Operator  
Owner/Operator Name: ADEL ELKHAIB  
Legal Status: Other  
Date Became Current: Not reported  
Date Ended Current: Not reported  
Owner/Operator Address: 398 CLIFFWOOD PARK ST  
Owner/Operator City,State,Zip: BREA, CA 92821-4137  
Owner/Operator Telephone: 909-438-1905  
Owner/Operator Telephone Ext: Not reported  
Owner/Operator Fax: Not reported  
Owner/Operator Email: Not reported

Owner/Operator Indicator: Owner  
Owner/Operator Name: ADEL ELKHAIB  
Legal Status: Other  
Date Became Current: Not reported  
Date Ended Current: Not reported  
Owner/Operator Address: 398 CLIFFWOOD PARK ST  
Owner/Operator City,State,Zip: BREA, CA 92821-4137  
Owner/Operator Telephone: 909-438-1905  
Owner/Operator Telephone Ext: Not reported  
Owner/Operator Fax: Not reported  
Owner/Operator Email: Not reported

Historic Generators:

Receive Date: 2019-09-10 00:00:00.0  
Handler Name: ADEL ELKHAIB  
Federal Waste Generator Description: Not a generator, verified  
State District Owner: Not reported  
Large Quantity Handler of Universal Waste: No  
Recognized Trader Importer: No  
Recognized Trader Exporter: No  
Spent Lead Acid Battery Importer: No  
Spent Lead Acid Battery Exporter: No  
Current Record: Yes  
Non Storage Recycler Activity: Not reported  
Electronic Manifest Broker: Not reported

MAP FINDINGS

Map ID  
 Direction  
 Distance  
 Elevation

Site

Database(s)

EDR ID Number  
 EPA ID Number

**F45**  
**NE**  
**1/8-1/4**  
**0.161 mi.**  
**850 ft.**

**MILLS FORD**  
**1600 W LINCOLN AVE**  
**ANAHEIM, CA 92801**

**HIST UST**    **1000291890**  
                   **N/A**

**Site 1 of 6 in cluster F**

**Relative:**  
**Higher**  
**Actual:**  
**133 ft.**

**HIST UST:**

Name: MILLS FORD  
 Address: 1600 W LINCOLN AVE  
 City,State,Zip: ANAHEIM, CA 92801  
 File Number: Not reported  
 URL: Not reported  
 Region: STATE  
 Facility ID: 00000038575  
 Facility Type: Other  
 Other Type: AUTOMOBILE AGENCY  
 Contact Name: Not reported  
 Telephone: 7147761330  
 Owner Name: MCCOY MOTOR CO.  
 Owner Address: 1600 W. LINCOLN AVE  
 Owner City,St,Zip: ANAHEIM, CA 92801  
 Total Tanks: 0009

Tank Num: 001  
 Container Num: #1  
 Year Installed: Not reported  
 Tank Capacity: 00001000  
 Tank Used for: PRODUCT  
 Type of Fuel: UNLEADED  
 Container Construction Thickness: Not reported  
 Leak Detection: None

Tank Num: 002  
 Container Num: #2  
 Year Installed: Not reported  
 Tank Capacity: 00000000  
 Tank Used for: PRODUCT  
 Type of Fuel: Not reported  
 Container Construction Thickness: Not reported  
 Leak Detection: None

Tank Num: 003  
 Container Num: #3  
 Year Installed: Not reported  
 Tank Capacity: 00000000  
 Tank Used for: PRODUCT  
 Type of Fuel: Not reported  
 Container Construction Thickness: Not reported  
 Leak Detection: None

Tank Num: 004  
 Container Num: 4  
 Year Installed: Not reported  
 Tank Capacity: 00000000  
 Tank Used for: PRODUCT  
 Type of Fuel: Not reported  
 Container Construction Thickness: Not reported  
 Leak Detection: None

Map ID  
Direction  
Distance  
Elevation

MAP FINDINGS

Site

Database(s)

EDR ID Number  
EPA ID Number

**MILLS FORD (Continued)**

**1000291890**

Tank Num: 005  
Container Num: 5  
Year Installed: Not reported  
Tank Capacity: 00000000  
Tank Used for: WASTE  
Type of Fuel: WASTE OIL  
Container Construction Thickness: Not reported  
Leak Detection: None

Tank Num: 006  
Container Num: 6  
Year Installed: Not reported  
Tank Capacity: 00000000  
Tank Used for: WASTE  
Type of Fuel: WASTE OIL  
Container Construction Thickness: Not reported  
Leak Detection: None

Tank Num: 007  
Container Num: 7  
Year Installed: Not reported  
Tank Capacity: 00000000  
Tank Used for: WASTE  
Type of Fuel: WASTE OIL  
Container Construction Thickness: Not reported  
Leak Detection: None

Tank Num: 008  
Container Num: 8  
Year Installed: Not reported  
Tank Capacity: 00000000  
Tank Used for: WASTE  
Type of Fuel: Not reported  
Container Construction Thickness: Not reported  
Leak Detection: None

Tank Num: 009  
Container Num: 9  
Year Installed: Not reported  
Tank Capacity: 00000000  
Tank Used for: WASTE  
Type of Fuel: Not reported  
Container Construction Thickness: Not reported  
Leak Detection: None

**F46**  
**NE**  
**1/8-1/4**  
**0.161 mi.**  
**850 ft.**

**RV SERVICE SOLUTIONS**  
**1600 W LINCOLN**  
**ANAHEIM, CA 92801**  
**Site 2 of 6 in cluster F**

**RCRA NonGen / NLR 1024871668**  
**CAL000440313**

**Relative:**  
**Higher**  
**Actual:**  
**133 ft.**

RCRA Listings:  
Date Form Received by Agency: 2018-10-27 00:00:00.0  
Handler Name: RV SERVICE SOLUTIONS  
Handler Address: 1600 W LINCOLN  
Handler City,State,Zip: ANAHEIM, CA 92801  
EPA ID: CAL000440313  
Contact Name: LLANA BERMUDEZ

Map ID  
Direction  
Distance  
Elevation

MAP FINDINGS

Site

Database(s)

EDR ID Number  
EPA ID Number

**RV SERVICE SOLUTIONS (Continued)**

**1024871668**

Contact Address:	15081 DERWIN DR
Contact City,State,Zip:	LA MIRADA, CA 90638
Contact Telephone:	714-591-0199
Contact Fax:	657-208-1283
Contact Email:	RVSERVICESOLUTIONS1600@GMAIL.COM
Contact Title:	Not reported
EPA Region:	09
Land Type:	Not reported
Federal Waste Generator Description:	Not a generator, verified
Non-Notifier:	Not reported
Biennial Report Cycle:	Not reported
Accessibility:	Not reported
Active Site Indicator:	Handler Activities
State District Owner:	Not reported
State District:	Not reported
Mailing Address:	1600 W LINCOLN
Mailing City,State,Zip:	ANAHEIM, CA 92801
Owner Name:	LEONEL BERMUDEZ
Owner Type:	Other
Operator Name:	LLANA BERMUDEZ
Operator Type:	Other
Short-Term Generator Activity:	No
Importer Activity:	No
Mixed Waste Generator:	No
Transporter Activity:	No
Transfer Facility Activity:	No
Recycler Activity with Storage:	No
Small Quantity On-Site Burner Exemption:	No
Smelting Melting and Refining Furnace Exemption:	No
Underground Injection Control:	No
Off-Site Waste Receipt:	No
Universal Waste Indicator:	Yes
Universal Waste Destination Facility:	Yes
Federal Universal Waste:	No
Active Site Fed-Reg Treatment Storage and Disposal Facility:	Not reported
Active Site Converter Treatment storage and Disposal Facility:	Not reported
Active Site State-Reg Treatment Storage and Disposal Facility:	Not reported
Active Site State-Reg Handler:	---
Federal Facility Indicator:	Not reported
Hazardous Secondary Material Indicator:	N
Sub-Part K Indicator:	Not reported
Commercial TSD Indicator:	No
Treatment Storage and Disposal Type:	Not reported
2018 GPRC Permit Baseline:	Not on the Baseline
2018 GPRC Renewals Baseline:	Not on the Baseline
Permit Renewals Workload Universe:	Not reported
Permit Workload Universe:	Not reported
Permit Progress Universe:	Not reported
Post-Closure Workload Universe:	Not reported
Closure Workload Universe:	Not reported
202 GPRC Corrective Action Baseline:	No
Corrective Action Workload Universe:	No
Subject to Corrective Action Universe:	No
Non-TSDs Where RCRA CA has Been Imposed Universe:	No
TSDs Potentially Subject to CA Under 3004 (u)/(v) Universe:	No
TSDs Only Subject to CA under Discretionary Auth Universe:	No
Corrective Action Priority Ranking:	No NCAPS ranking



Map ID  
Direction  
Distance  
Elevation

MAP FINDINGS

Site

Database(s)

EDR ID Number  
EPA ID Number

**RV SERVICE SOLUTIONS (Continued)**

**1024871668**

Environmental Control Indicator:	No
Institutional Control Indicator:	No
Human Exposure Controls Indicator:	N/A
Groundwater Controls Indicator:	N/A
Operating TSDU Universe:	Not reported
Full Enforcement Universe:	Not reported
Significant Non-Complier Universe:	No
Unaddressed Significant Non-Complier Universe:	No
Addressed Significant Non-Complier Universe:	No
Significant Non-Complier With a Compliance Schedule Universe:	No
Financial Assurance Required:	Not reported
Handler Date of Last Change:	2018-11-20 16:32:05.0
Recognized Trader-Importer:	No
Recognized Trader-Exporter:	No
Importer of Spent Lead Acid Batteries:	No
Exporter of Spent Lead Acid Batteries:	No
Recycler Activity Without Storage:	No
Manifest Broker:	No
Sub-Part P Indicator:	No
Handler - Owner Operator:	
Owner/Operator Indicator:	Owner
Owner/Operator Name:	LEONEL BERMUDEZ
Legal Status:	Other
Date Became Current:	Not reported
Date Ended Current:	Not reported
Owner/Operator Address:	15081 DERWIN DR
Owner/Operator City,State,Zip:	LA MIRADA, CA 90638
Owner/Operator Telephone:	714-591-0199
Owner/Operator Telephone Ext:	Not reported
Owner/Operator Fax:	Not reported
Owner/Operator Email:	Not reported
Owner/Operator Indicator:	Operator
Owner/Operator Name:	LLANA BERMUDEZ
Legal Status:	Other
Date Became Current:	Not reported
Date Ended Current:	Not reported
Owner/Operator Address:	15081 DERWIN DR
Owner/Operator City,State,Zip:	LA MIRADA, CA 90638
Owner/Operator Telephone:	714-591-0199
Owner/Operator Telephone Ext:	Not reported
Owner/Operator Fax:	Not reported
Owner/Operator Email:	Not reported
Historic Generators:	
Receive Date:	2018-10-27 00:00:00.0
Handler Name:	RV SERVICE SOLUTIONS
Federal Waste Generator Description:	Not a generator, verified
State District Owner:	Not reported
Large Quantity Handler of Universal Waste:	No
Recognized Trader Importer:	No
Recognized Trader Exporter:	No
Spent Lead Acid Battery Importer:	No
Spent Lead Acid Battery Exporter:	No

Map ID  
 Direction  
 Distance  
 Elevation

MAP FINDINGS

Site

Database(s)

EDR ID Number  
 EPA ID Number

**RV SERVICE SOLUTIONS (Continued)**

**1024871668**

Current Record:	Yes
Non Storage Recycler Activity:	Not reported
Electronic Manifest Broker:	Not reported

**F47  
 NE  
 1/8-1/4  
 0.161 mi.  
 850 ft.**

**RV SERVICE SOLUTIONS  
 1600 W LINCOLN AVE  
 ANAHEIM, CA 92801**

**RCRA NonGen / NLR**

**1024774619  
 CAC002994541**

**Site 3 of 6 in cluster F**

**Relative:  
 Higher**

RCRA Listings:

**Actual:  
 133 ft.**

Date Form Received by Agency:	2018-12-28 00:00:00.0
Handler Name:	RV SERVICE SOLUTIONS
Handler Address:	1600 W LINCOLN AVE
Handler City,State,Zip:	ANAHEIM, CA 92801
EPA ID:	CAC002994541
Contact Name:	LEONEL BERMUDEZ
Contact Address:	1600 W LINCOLN AVE
Contact City,State,Zip:	ANAHEIM, CA 92801
Contact Telephone:	714-591-0199
Contact Fax:	Not reported
Contact Email:	BERMUDEZLEONEL5@GMAIL.COM
Contact Title:	Not reported
EPA Region:	09
Land Type:	Not reported
Federal Waste Generator Description:	Not a generator, verified
Non-Notifier:	Not reported
Biennial Report Cycle:	Not reported
Accessibility:	Not reported
Active Site Indicator:	Handler Activities
State District Owner:	Not reported
State District:	Not reported
Mailing Address:	1600 W LINCOLN AVE
Mailing City,State,Zip:	ANAHEIM, CA 92801
Owner Name:	LEONEL BERMUDEZ
Owner Type:	Other
Operator Name:	LEONEL BERMUDEZ
Operator Type:	Other
Short-Term Generator Activity:	No
Importer Activity:	No
Mixed Waste Generator:	No
Transporter Activity:	No
Transfer Facility Activity:	No
Recycler Activity with Storage:	No
Small Quantity On-Site Burner Exemption:	No
Smelting Melting and Refining Furnace Exemption:	No
Underground Injection Control:	No
Off-Site Waste Receipt:	No
Universal Waste Indicator:	Yes
Universal Waste Destination Facility:	Yes
Federal Universal Waste:	No
Active Site Fed-Reg Treatment Storage and Disposal Facility:	Not reported
Active Site Converter Treatment storage and Disposal Facility:	Not reported
Active Site State-Reg Treatment Storage and Disposal Facility:	Not reported
Active Site State-Reg Handler:	---
Federal Facility Indicator:	Not reported

Map ID  
 Direction  
 Distance  
 Elevation

MAP FINDINGS

Site

Database(s)

EDR ID Number  
 EPA ID Number

**RV SERVICE SOLUTIONS (Continued)**

**1024774619**

Hazardous Secondary Material Indicator:	N
Sub-Part K Indicator:	Not reported
Commercial TSD Indicator:	No
Treatment Storage and Disposal Type:	Not reported
2018 GPRA Permit Baseline:	Not on the Baseline
2018 GPRA Renewals Baseline:	Not on the Baseline
Permit Renewals Workload Universe:	Not reported
Permit Workload Universe:	Not reported
Permit Progress Universe:	Not reported
Post-Closure Workload Universe:	Not reported
Closure Workload Universe:	Not reported
202 GPRA Corrective Action Baseline:	No
Corrective Action Workload Universe:	No
Subject to Corrective Action Universe:	No
Non-TSDFs Where RCRA CA has Been Imposed Universe:	No
TSDFs Potentially Subject to CA Under 3004 (u)/(v) Universe:	No
TSDFs Only Subject to CA under Discretionary Auth Universe:	No
Corrective Action Priority Ranking:	No NCAPS ranking
Environmental Control Indicator:	No
Institutional Control Indicator:	No
Human Exposure Controls Indicator:	N/A
Groundwater Controls Indicator:	N/A
Operating TSDF Universe:	Not reported
Full Enforcement Universe:	Not reported
Significant Non-Complier Universe:	No
Unaddressed Significant Non-Complier Universe:	No
Addressed Significant Non-Complier Universe:	No
Significant Non-Complier With a Compliance Schedule Universe:	No
Financial Assurance Required:	Not reported
Handler Date of Last Change:	2019-02-22 19:39:18.0
Recognized Trader-Importer:	No
Recognized Trader-Exporter:	No
Importer of Spent Lead Acid Batteries:	No
Exporter of Spent Lead Acid Batteries:	No
Recycler Activity Without Storage:	No
Manifest Broker:	No
Sub-Part P Indicator:	No

Handler - Owner Operator:

Owner/Operator Indicator:	Owner
Owner/Operator Name:	LEONEL BERMUDEZ
Legal Status:	Other
Date Became Current:	Not reported
Date Ended Current:	Not reported
Owner/Operator Address:	1600 W LINCOLN AVE
Owner/Operator City,State,Zip:	ANAHEIM, CA 92801
Owner/Operator Telephone:	714-591-0199
Owner/Operator Telephone Ext:	Not reported
Owner/Operator Fax:	Not reported
Owner/Operator Email:	Not reported

Owner/Operator Indicator:	Operator
Owner/Operator Name:	LEONEL BERMUDEZ
Legal Status:	Other
Date Became Current:	Not reported
Date Ended Current:	Not reported

Map ID  
 Direction  
 Distance  
 Elevation

MAP FINDINGS

Site

Database(s)

EDR ID Number  
 EPA ID Number

**RV SERVICE SOLUTIONS (Continued)**

**1024774619**

Owner/Operator Address: 1600 W LINCOLN AVE  
 Owner/Operator City,State,Zip: ANAHEIM, CA 92801  
 Owner/Operator Telephone: 714-591-0199  
 Owner/Operator Telephone Ext: Not reported  
 Owner/Operator Fax: Not reported  
 Owner/Operator Email: Not reported

Historic Generators:

Receive Date: 2018-12-28 00:00:00.0  
 Handler Name: RV SERVICE SOLUTIONS  
 Federal Waste Generator Description: Not a generator, verified  
 State District Owner: Not reported  
 Large Quantity Handler of Universal Waste: No  
 Recognized Trader Importer: No  
 Recognized Trader Exporter: No  
 Spent Lead Acid Battery Importer: No  
 Spent Lead Acid Battery Exporter: No  
 Current Record: Yes  
 Non Storage Recycler Activity: Not reported  
 Electronic Manifest Broker: Not reported

**F48  
 NE  
 1/8-1/4  
 0.161 mi.  
 850 ft.**

**MILLS FORD COMPANY  
 1600 W LINCOLN AVE  
 ANAHEIM, CA 92801  
 Site 4 of 6 in cluster F**

**UST U003779606  
 N/A**

**Relative:  
 Higher  
 Actual:  
 133 ft.**

UST:  
 Name: MILLS FORD COMPANY  
 Address: 1600 W LINCOLN AVE  
 City,State,Zip: ANAHEIM, CA 92801  
 Facility ID: 1923  
 Permitting Agency: Not reported  
 Latitude: 33.8334281  
 Longitude: -117.9361704

**F49  
 NE  
 1/8-1/4  
 0.161 mi.  
 850 ft.**

**MILLS COLLISION CENTER  
 1600 W LINCOLN AVE  
 ANAHEIM, CA 92801  
 Site 5 of 6 in cluster F**

**RCRA-SQG 1000139855  
 LUST CAD981388002  
 AST  
 CERS HAZ WASTE  
 HIST UST  
 FINDS  
 ECHO  
 Cortese  
 EMI  
 HIST CORTESE  
 CERS**

**Relative:  
 Higher  
 Actual:  
 133 ft.**

RCRA Listings:  
 Date Form Received by Agency: 2011-04-18 00:00:00.0  
 Handler Name: MILLS COLLISION CENTER  
 Handler Address: 1600 W LINCOLN AVE  
 Handler City,State,Zip: ANAHEIM, CA 92801  
 EPA ID: CAD981388002

Map ID  
Direction  
Distance  
Elevation

MAP FINDINGS

Site

Database(s)

EDR ID Number  
EPA ID Number

**MILLS COLLISION CENTER (Continued)**

**1000139855**

Contact Name:	RON MILLS
Contact Address:	1600 W LINCOLN AVE
Contact City,State,Zip:	ANAHEIM, CA 92801
Contact Telephone:	714-776-1330
Contact Fax:	714-956-5973
Contact Email:	MILLSFORD@AOL.COM
Contact Title:	DEALER
EPA Region:	09
Land Type:	Private
Federal Waste Generator Description:	Small Quantity Generator
Non-Notifier:	Not reported
Biennial Report Cycle:	Not reported
Accessibility:	Not reported
Active Site Indicator:	Handler Activities
State District Owner:	Not reported
State District:	Not reported
Mailing Address:	1600 W LINCOLN AVE
Mailing City,State,Zip:	ANAHEIM, CA 92801
Owner Name:	MICHAEL WALLACE
Owner Type:	Private
Operator Name:	RON MILLS
Operator Type:	Private
Short-Term Generator Activity:	No
Importer Activity:	No
Mixed Waste Generator:	No
Transporter Activity:	No
Transfer Facility Activity:	No
Recycler Activity with Storage:	No
Small Quantity On-Site Burner Exemption:	No
Smelting Melting and Refining Furnace Exemption:	No
Underground Injection Control:	No
Off-Site Waste Receipt:	No
Universal Waste Indicator:	No
Universal Waste Destination Facility:	No
Federal Universal Waste:	No
Active Site Fed-Reg Treatment Storage and Disposal Facility:	Not reported
Active Site Converter Treatment storage and Disposal Facility:	Not reported
Active Site State-Reg Treatment Storage and Disposal Facility:	Not reported
Active Site State-Reg Handler:	---
Federal Facility Indicator:	Not reported
Hazardous Secondary Material Indicator:	N
Sub-Part K Indicator:	Not reported
Commercial TSD Indicator:	No
Treatment Storage and Disposal Type:	Not reported
2018 GPRA Permit Baseline:	Not on the Baseline
2018 GPRA Renewals Baseline:	Not on the Baseline
Permit Renewals Workload Universe:	Not reported
Permit Workload Universe:	Not reported
Permit Progress Universe:	Not reported
Post-Closure Workload Universe:	Not reported
Closure Workload Universe:	Not reported
202 GPRA Corrective Action Baseline:	No
Corrective Action Workload Universe:	No
Subject to Corrective Action Universe:	No
Non-TSDFs Where RCRA CA has Been Imposed Universe:	No
TSDFs Potentially Subject to CA Under 3004 (u)/(v) Universe:	No
TSDFs Only Subject to CA under Discretionary Auth Universe:	No

Map ID  
Direction  
Distance  
Elevation

MAP FINDINGS

Site

Database(s)

EDR ID Number  
EPA ID Number

**MILLS COLLISION CENTER (Continued)**

**1000139855**

Corrective Action Priority Ranking:	No NCAPS ranking
Environmental Control Indicator:	No
Institutional Control Indicator:	No
Human Exposure Controls Indicator:	N/A
Groundwater Controls Indicator:	N/A
Operating TSD Universe:	Not reported
Full Enforcement Universe:	Not reported
Significant Non-Complier Universe:	No
Unaddressed Significant Non-Complier Universe:	No
Addressed Significant Non-Complier Universe:	No
Significant Non-Complier With a Compliance Schedule Universe:	No
Financial Assurance Required:	Not reported
Handler Date of Last Change:	2011-04-21 15:50:42.0
Recognized Trader-Importer:	No
Recognized Trader-Exporter:	No
Importer of Spent Lead Acid Batteries:	No
Exporter of Spent Lead Acid Batteries:	No
Recycler Activity Without Storage:	No
Manifest Broker:	No
Sub-Part P Indicator:	No

Hazardous Waste Summary:

Waste Code: D001  
Waste Description: IGNITABLE WASTE

Waste Code: D002  
Waste Description: CORROSIVE WASTE

Waste Code: F005  
Waste Description: THE FOLLOWING SPENT NONHALOGENATED SOLVENTS: TOLUENE, METHYL ETHYL KETONE, CARBON DISULFIDE, ISOBUTANOL, PYRIDINE, BENZENE, 2-ETHOXYETHANOL, AND 2-NITROPROPANE; ALL SPENT SOLVENT MIXTURES/BLENDS CONTAINING, BEFORE USE, A TOTAL OF TEN PERCENT OR MORE (BY VOLUME) OF ONE OR MORE OF THE ABOVE NONHALOGENATED SOLVENTS OR THOSE SOLVENTS LISTED IN F001, F002, OR F004; AND STILL BOTTOMS FROM THE RECOVERY OF THESE SPENT SOLVENTS AND SPENT SOLVENT MIXTURES.

Handler - Owner Operator:

Owner/Operator Indicator:	Owner
Owner/Operator Name:	MICHAEL WALLACE
Legal Status:	Private
Date Became Current:	Not reported
Date Ended Current:	Not reported
Owner/Operator Address:	116 S MCCADDEN PL
Owner/Operator City,State,Zip:	LOS ANGELES, CA 90004
Owner/Operator Telephone:	213-688-7554
Owner/Operator Telephone Ext:	Not reported
Owner/Operator Fax:	Not reported
Owner/Operator Email:	Not reported

Owner/Operator Indicator:	Owner
Owner/Operator Name:	MICHAEL WALLACE
Legal Status:	Private
Date Became Current:	1964-11-01 00:00:00.
Date Ended Current:	Not reported

Map ID  
Direction  
Distance  
Elevation

MAP FINDINGS

Site

Database(s)

EDR ID Number  
EPA ID Number

**MILLS COLLISION CENTER (Continued)**

**1000139855**

Owner/Operator Address: 116 S MCCADDEN PL  
Owner/Operator City,State,Zip: LOS ANGELES, CA 90004  
Owner/Operator Telephone: 213-489-4656  
Owner/Operator Telephone Ext: Not reported  
Owner/Operator Fax: Not reported  
Owner/Operator Email: Not reported

Owner/Operator Indicator: Operator  
Owner/Operator Name: RON MILLS  
Legal Status: Private  
Date Became Current: 1964-11-01 00:00:00.  
Date Ended Current: Not reported  
Owner/Operator Address: Not reported  
Owner/Operator City,State,Zip: Not reported  
Owner/Operator Telephone: Not reported  
Owner/Operator Telephone Ext: Not reported  
Owner/Operator Fax: Not reported  
Owner/Operator Email: Not reported

Historic Generators:

Receive Date: 1995-09-26 00:00:00.0  
Handler Name: MILLS FORD  
Federal Waste Generator Description: Small Quantity Generator  
State District Owner: Not reported  
Large Quantity Handler of Universal Waste: No  
Recognized Trader Importer: No  
Recognized Trader Exporter: No  
Spent Lead Acid Battery Importer: No  
Spent Lead Acid Battery Exporter: No  
Current Record: No  
Non Storage Recycler Activity: Not reported  
Electronic Manifest Broker: Not reported

Receive Date: 2011-04-18 00:00:00.0  
Handler Name: MILLS COLLISION CENTER  
Federal Waste Generator Description: Small Quantity Generator  
State District Owner: Not reported  
Large Quantity Handler of Universal Waste: No  
Recognized Trader Importer: No  
Recognized Trader Exporter: No  
Spent Lead Acid Battery Importer: No  
Spent Lead Acid Battery Exporter: No  
Current Record: Yes  
Non Storage Recycler Activity: Not reported  
Electronic Manifest Broker: Not reported

LUST:

Name: MILLS FORD  
Address: 1600 LINCOLN  
City,State,Zip: ANAHEIM, CA 92803  
Lead Agency: ORANGE COUNTY LOP  
Case Type: LUST Cleanup Site  
Geo Track: [http://geotracker.waterboards.ca.gov/profile\\_report.asp?global\\_id=T0605901074](http://geotracker.waterboards.ca.gov/profile_report.asp?global_id=T0605901074)  
Global Id: T0605901074

Map ID  
Direction  
Distance  
Elevation

MAP FINDINGS

Site

Database(s)

EDR ID Number  
EPA ID Number

**MILLS COLLISION CENTER (Continued)**

**1000139855**

Latitude: 33.832097  
Longitude: -117.938368  
Status: Completed - Case Closed  
Status Date: 06/20/1990  
Case Worker: AM  
RB Case Number: 083001421T  
Local Agency: ORANGE COUNTY LOP  
File Location: Local Agency  
Local Case Number: 9OUT031  
Potential Media Affect: Soil  
Potential Contaminants of Concern: Gasoline  
Site History: Not reported

LUST:

Global Id: T0605901074  
Contact Type: Local Agency Caseworker  
Contact Name: ANTHONY MARTINEZ  
Organization Name: ORANGE COUNTY LOP  
Address: 1241 E. DYER ROAD SUITE 120  
City: SANTA ANA  
Email: amartinez@ochca.com  
Phone Number: 7144336011

Global Id: T0605901074  
Contact Type: Regional Board Caseworker  
Contact Name: PATRICIA HANNON  
Organization Name: SANTA ANA RWQCB (REGION 8)  
Address: 3737 MAIN STREET, SUITE 500  
City: RIVERSIDE  
Email: patricia.hannon@waterboards.ca.gov  
Phone Number: Not reported

LUST:

Global Id: T0605901074  
Action Type: Other  
Date: 12/05/1989  
Action: Leak Discovery

Global Id: T0605901074  
Action Type: Other  
Date: 12/05/1989  
Action: Leak Reported

LUST:

Global Id: T0605901074  
Status: Open - Case Begin Date  
Status Date: 12/05/1989

Global Id: T0605901074  
Status: Completed - Case Closed  
Status Date: 06/20/1990

LUST REG 8:

Name: MILLS FORD  
Address: 1600 LINCOLN



Map ID  
Direction  
Distance  
Elevation

MAP FINDINGS

Site

Database(s)

EDR ID Number  
EPA ID Number

**MILLS COLLISION CENTER (Continued)**

**1000139855**

City:	ANAHEIM
Region:	8
County:	Orange
Regional Board:	Santa Ana Region
Facility Status:	Case Closed
Case Number:	083001421T
Local Case Num:	90UT031
Case Type:	Soil only
Substance:	Gasoline
Qty Leaked:	0
Abate Method:	Not reported
Cross Street:	Not reported
Enf Type:	Not reported
Funding:	Not reported
How Discovered:	Tank Closure
How Stopped:	Close Tank
Leak Cause:	Unknown
Leak Source:	Unknown
Global ID:	T0605901074
How Stopped Date:	9/9/9999
Enter Date:	Not reported
Date Confirmation of Leak Began:	Not reported
Date Preliminary Assessment Began:	Not reported
Discover Date:	12/5/1989
Enforcement Date:	Not reported
Close Date:	6/20/1990
Date Prelim Assessment Workplan Submitted:	Not reported
Date Pollution Characterization Began:	Not reported
Date Remediation Plan Submitted:	Not reported
Date Remedial Action Underway:	Not reported
Date Post Remedial Action Monitoring:	Not reported
Enter Date:	Not reported
GW Qualifies:	Not reported
Soil Qualifies:	Not reported
Operator:	Not reported
Facility Contact:	Not reported
Interim:	Not reported
Oversite Program:	LUST
Latitude:	33.8324943
Longitude:	-117.9382992
MTBE Date:	Not reported
Max MTBE GW:	Not reported
MTBE Concentration:	0
Max MTBE Soil:	Not reported
MTBE Fuel:	1
MTBE Tested:	Site NOT Tested for MTBE.Includes Unknown and Not Analyzed.
MTBE Class:	*
Staff:	PAH
Staff Initials:	WJ
Lead Agency:	Local Agency
Local Agency:	30000L
Hydr Basin #:	Not reported
Beneficial:	MUN
Priority:	Not reported
Cleanup Fund Id:	Not reported
Work Suspended:	Not reported
Summary:	Not reported

Map ID  
Direction  
Distance  
Elevation

MAP FINDINGS

Site

Database(s)

EDR ID Number  
EPA ID Number

**MILLS COLLISION CENTER (Continued)**

**1000139855**

**ORANGE CO. LUST:**

Name: MILLS FORD  
Address: 1600 W LINCOLN AVE  
City,State,Zip: ANAHEIM, CA 92803  
Region: ORANGE  
Facility Id: 90UT031  
Released Substance: Gasoline-Automotive (motor gasoline and additives), leaded & unleaded  
Date Closed: 06/20/1990  
Record ID: RO0001595

**AST:**

Name: Not reported  
Address: 1600 W LINCOLN AVE  
City/Zip: ANAHEIM,  
Certified Unified Program Agencies: Anaheim  
Owner: MILLS FORD  
Total Gallons: 2,110  
CERSID: Not reported  
Facility ID: Not reported  
Business Name: Not reported  
Phone: Not reported  
Fax: Not reported  
Mailing Address: Not reported  
Mailing Address City: Not reported  
Mailing Address State: Not reported  
Mailing Address Zip Code: Not reported  
Operator Name: Not reported  
Operator Phone: Not reported  
Owner Phone: Not reported  
Owner Mail Address: Not reported  
Owner State: Not reported  
Owner Zip Code: Not reported  
Owner Country: Not reported  
Property Owner Name: Not reported  
Property Owner Phone: Not reported  
Property Owner Mailing Address: Not reported  
Property Owner City: Not reported  
Property Owner Stat : Not reported  
Property Owner Zip Code: Not reported  
Property Owner Country: Not reported  
EPAID: Not reported

**CERS HAZ WASTE:**

Name: MILLS COLLISION CENTER INC  
Address: 1600 W LINCOLN AVE  
City,State,Zip: ANAHEIM, CA 92801  
Site ID: 49211  
CERS ID: 10428943  
CERS Description: Hazardous Waste Generator

**HIST UST:**

Name: MILLS FORD  
Address: 1600 W LINCOLN AVENUE  
City,State,Zip: ANAHEIM, CA 92801  
File Number: 0002EB2A

Map ID  
Direction  
Distance  
Elevation

MAP FINDINGS

Site

Database(s)

EDR ID Number  
EPA ID Number

**MILLS COLLISION CENTER (Continued)**

**1000139855**

URL: <http://geotracker.waterboards.ca.gov/ustpdfs/pdf/0002EB2A.pdf>  
Region: Not reported  
Facility ID: Not reported  
Facility Type: Not reported  
Other Type: Not reported  
Contact Name: Not reported  
Telephone: Not reported  
Owner Name: Not reported  
Owner Address: Not reported  
Owner City,St,Zip: Not reported  
Total Tanks: Not reported  
  
Tank Num: Not reported  
Container Num: Not reported  
Year Installed: Not reported  
Tank Capacity: Not reported  
Tank Used for: Not reported  
Type of Fuel: Not reported  
Container Construction Thickness: Not reported  
Leak Detection: Not reported

Click here for Geo Tracker PDF:

**FINDS:**

Registry ID: 110002417037

Click Here:

**Environmental Interest/Information System:**

AIR EMISSIONS CLASSIFICATION UNKNOWN  
California Hazardous Waste Tracking System - Datamart (HWTS-DATAMART) provides California with information on hazardous waste shipments for generators, transporters, and treatment, storage, and disposal facilities.  
RCRAInfo is a national information system that supports the Resource Conservation and Recovery Act (RCRA) program through the tracking of events and activities related to facilities that generate, transport, and treat, store, or dispose of hazardous waste. RCRAInfo allows RCRA program staff to track the notification, permit, compliance, and corrective action activities required under RCRA.  
STATE MASTER

[Click this hyperlink](#) while viewing on your computer to access additional FINDS: detail in the EDR Site Report.

**ECHO:**

Envid: 1000139855  
Registry ID: 110002417037  
DFR URL: <http://echo.epa.gov/detailed-facility-report?fid=110002417037>  
Name: MILLS COLLISION CENTER  
Address: 1600 W LINCOLN AVE  
City,State,Zip: ANAHEIM, CA 92801

**CORTESE:**

Name: MILLS FORD  
Address: 1600 LINCOLN  
City,State,Zip: ANAHEIM, CA 92803

Map ID  
Direction  
Distance  
Elevation

MAP FINDINGS

Site

Database(s)

EDR ID Number  
EPA ID Number

**MILLS COLLISION CENTER (Continued)**

**1000139855**

Region: CORTESE  
Envirostor Id: Not reported  
Global ID: T0605901074  
Site/Facility Type: LUST CLEANUP SITE  
Cleanup Status: COMPLETED - CASE CLOSED  
Status Date: Not reported  
Site Code: Not reported  
Latitude: Not reported  
Longitude: Not reported  
Owner: Not reported  
Enf Type: Not reported  
Swat R: Not reported  
Flag: active  
Order No: Not reported  
Waste Discharge System No: Not reported  
Effective Date: Not reported  
Region 2: Not reported  
WID Id: Not reported  
Solid Waste Id No: Not reported  
Waste Management Uit Name: Not reported  
File Name: Active Open

**EMI:**

Name: MILLS FORD, MCCOY FORD INC DBA  
Address: 1600 W LINCOLN AV  
City,State,Zip: ANAHEIM, CA 92803  
Year: 1987  
County Code: 30  
Air Basin: SC  
Facility ID: 1082  
Air District Name: SC  
SIC Code: 5511  
Air District Name: SOUTH COAST AQMD  
Community Health Air Pollution Info System: Not reported  
Consolidated Emission Reporting Rule: Not reported  
Total Organic Hydrocarbon Gases Tons/Yr: 3  
Reactive Organic Gases Tons/Yr: 3  
Carbon Monoxide Emissions Tons/Yr: 0  
NOX - Oxides of Nitrogen Tons/Yr: 0  
SOX - Oxides of Sulphur Tons/Yr: 0  
Particulate Matter Tons/Yr: 0  
Part. Matter 10 Micrometers and Smlr Tons/Yr:0

Name: MILLS FORD, MCCOY FORD INC DBA  
Address: 1600 W LINCOLN AV  
City,State,Zip: ANAHEIM, CA 92803  
Year: 1990  
County Code: 30  
Air Basin: SC  
Facility ID: 1082  
Air District Name: SC  
SIC Code: 5511  
Air District Name: SOUTH COAST AQMD  
Community Health Air Pollution Info System: Not reported  
Consolidated Emission Reporting Rule: Not reported  
Total Organic Hydrocarbon Gases Tons/Yr: 2  
Reactive Organic Gases Tons/Yr: 2

Map ID  
Direction  
Distance  
Elevation

MAP FINDINGS

Site

Database(s)

EDR ID Number  
EPA ID Number

**MILLS COLLISION CENTER (Continued)**

**1000139855**

Carbon Monoxide Emissions Tons/Yr: 0  
NOX - Oxides of Nitrogen Tons/Yr: 0  
SOX - Oxides of Sulphur Tons/Yr: 0  
Particulate Matter Tons/Yr: 0  
Part. Matter 10 Micrometers and Smllr Tons/Yr:0

Name: MILLS FORD  
Address: 1600 W LINCOLN AV  
City,State,Zip: ANAHEIM, CA 92803  
Year: 1995  
County Code: 30  
Air Basin: SC  
Facility ID: 1082  
Air District Name: SC  
SIC Code: 5511  
Air District Name: SOUTH COAST AQMD  
Community Health Air Pollution Info System: Not reported  
Consolidated Emission Reporting Rule: Not reported  
Total Organic Hydrocarbon Gases Tons/Yr: 4  
Reactive Organic Gases Tons/Yr: 3  
Carbon Monoxide Emissions Tons/Yr: 0  
NOX - Oxides of Nitrogen Tons/Yr: 0  
SOX - Oxides of Sulphur Tons/Yr: 0  
Particulate Matter Tons/Yr: 0  
Part. Matter 10 Micrometers and Smllr Tons/Yr:0

Name: MILLS FORD  
Address: 1600 W LINCOLN AVE  
City,State,Zip: ANAHEIM, CA 92803  
Year: 1996  
County Code: 30  
Air Basin: SC  
Facility ID: 1082  
Air District Name: SC  
SIC Code: 5511  
Air District Name: SOUTH COAST AQMD  
Community Health Air Pollution Info System: Not reported  
Consolidated Emission Reporting Rule: Not reported  
Total Organic Hydrocarbon Gases Tons/Yr: 3  
Reactive Organic Gases Tons/Yr: 2  
Carbon Monoxide Emissions Tons/Yr: 0  
NOX - Oxides of Nitrogen Tons/Yr: 0  
SOX - Oxides of Sulphur Tons/Yr: 0  
Particulate Matter Tons/Yr: 0  
Part. Matter 10 Micrometers and Smllr Tons/Yr:0

Name: MILLS FORD  
Address: 1600 W LINCOLN AVE  
City,State,Zip: ANAHEIM, CA 92801  
Year: 2008  
County Code: 30  
Air Basin: SC  
Facility ID: 1082  
Air District Name: SC  
SIC Code: 5511  
Air District Name: SOUTH COAST AQMD  
Community Health Air Pollution Info System: Not reported

Map ID  
Direction  
Distance  
Elevation

MAP FINDINGS

Site

Database(s)

EDR ID Number  
EPA ID Number

**MILLS COLLISION CENTER (Continued)**

**1000139855**

Consolidated Emission Reporting Rule: Not reported  
Total Organic Hydrocarbon Gases Tons/Yr: 1.851997566240376389  
Reactive Organic Gases Tons/Yr: 1.7913754496  
Carbon Monoxide Emissions Tons/Yr: .006877248  
NOX - Oxides of Nitrogen Tons/Yr: .02  
SOX - Oxides of Sulphur Tons/Yr: .000163089024  
Particulate Matter Tons/Yr: .001473696  
Part. Matter 10 Micrometers and Smlr Tons/Yr: .001473696

Name: MILLS COLLISION CENTER  
Address: 1600 W LINCOLN AVE  
City,State,Zip: ANAHEIM, CA 92801  
Year: 2012  
County Code: 30  
Air Basin: SC  
Facility ID: 1082  
Air District Name: SC  
SIC Code: 5511  
Air District Name: SOUTH COAST AQMD  
Community Health Air Pollution Info System: Not reported  
Consolidated Emission Reporting Rule: Not reported  
Total Organic Hydrocarbon Gases Tons/Yr: 0.0068642875064  
Reactive Organic Gases Tons/Yr: 0.005892  
Carbon Monoxide Emissions Tons/Yr: 0.00336  
NOX - Oxides of Nitrogen Tons/Yr: 0.01249  
SOX - Oxides of Sulphur Tons/Yr: 7e-005  
Particulate Matter Tons/Yr: 0.00072  
Part. Matter 10 Micrometers and Smlr Tons/Yr: 0.00072

Name: MILLS COLLISION CENTER  
Address: 1600 W LINCOLN AVE  
City,State,Zip: ANAHEIM, CA 92801  
Year: 2013  
County Code: 30  
Air Basin: SC  
Facility ID: 1082  
Air District Name: SC  
SIC Code: 5511  
Air District Name: SOUTH COAST AQMD  
Community Health Air Pollution Info System: Not reported  
Consolidated Emission Reporting Rule: Not reported  
Total Organic Hydrocarbon Gases Tons/Yr: 0.011488338257  
Reactive Organic Gases Tons/Yr: 0.011390666  
Carbon Monoxide Emissions Tons/Yr: 3.33e-006  
NOX - Oxides of Nitrogen Tons/Yr: 1e-005  
SOX - Oxides of Sulphur Tons/Yr: 7.9e-008  
Particulate Matter Tons/Yr: 7.14e-007  
Part. Matter 10 Micrometers and Smlr Tons/Yr: 7.14e-007

Name: MILLS COLLISION CENTER  
Address: 1600 W LINCOLN AVE  
City,State,Zip: ANAHEIM, CA 92801  
Year: 2016  
County Code: 30  
Air Basin: SC  
Facility ID: 1082  
Air District Name: SC

Map ID  
Direction  
Distance  
Elevation

MAP FINDINGS

Site

Database(s)

EDR ID Number  
EPA ID Number

**MILLS COLLISION CENTER (Continued)**

**1000139855**

SIC Code: 5511  
Air District Name: SOUTH COAST AQMD  
Community Health Air Pollution Info System: Not reported  
Consolidated Emission Reporting Rule: Not reported  
Total Organic Hydrocarbon Gases Tons/Yr: 0.11429835288  
Reactive Organic Gases Tons/Yr: 0.109921  
Carbon Monoxide Emissions Tons/Yr: Not reported  
NOX - Oxides of Nitrogen Tons/Yr: Not reported  
SOX - Oxides of Sulphur Tons/Yr: Not reported  
Particulate Matter Tons/Yr: Not reported  
Part. Matter 10 Micrometers and Smllr Tons/Yr: Not reported

Name: MILLS COLLISION CENTER  
Address: 1600 W LINCOLN AVE  
City,State,Zip: ANAHEIM, CA 92801  
Year: 2017  
County Code: 30  
Air Basin: SC  
Facility ID: 1082  
Air District Name: SC  
SIC Code: 7532  
Air District Name: SOUTH COAST AQMD  
Community Health Air Pollution Info System: Not reported  
Consolidated Emission Reporting Rule: Not reported  
Total Organic Hydrocarbon Gases Tons/Yr: 1.7385678388  
Reactive Organic Gases Tons/Yr: 1.0944  
Carbon Monoxide Emissions Tons/Yr: Not reported  
NOX - Oxides of Nitrogen Tons/Yr: Not reported  
SOX - Oxides of Sulphur Tons/Yr: Not reported  
Particulate Matter Tons/Yr: Not reported  
Part. Matter 10 Micrometers and Smllr Tons/Yr: Not reported

Name: MILLS COLLISION CENTER  
Address: 1600 W LINCOLN AVE  
City,State,Zip: ANAHEIM, CA 92801  
Year: 2018  
County Code: 30  
Air Basin: SC  
Facility ID: 1082  
Air District Name: SC  
SIC Code: 7532  
Air District Name: SOUTH COAST AQMD  
Community Health Air Pollution Info System: Not reported  
Consolidated Emission Reporting Rule: Not reported  
Total Organic Hydrocarbon Gases Tons/Yr: 0.51457467323  
Reactive Organic Gases Tons/Yr: 0.5092667  
Carbon Monoxide Emissions Tons/Yr: Not reported  
NOX - Oxides of Nitrogen Tons/Yr: Not reported  
SOX - Oxides of Sulphur Tons/Yr: Not reported  
Particulate Matter Tons/Yr: Not reported  
Part. Matter 10 Micrometers and Smllr Tons/Yr: Not reported

HIST CORTESE:  
edr\_fname: MILLS FORD  
edr\_fadd1: 1600 LINCOLN  
City,State,Zip: ANAHEIM, CA 92801  
Region: CORTESE

Map ID  
Direction  
Distance  
Elevation

MAP FINDINGS

Site

Database(s)

EDR ID Number  
EPA ID Number

**MILLS COLLISION CENTER (Continued)**

**1000139855**

Facility County Code: 30  
Reg By: LTNKA  
Reg Id: 083001421T

**CERS:**

Name: MILLS FORD  
Address: 1600 LINCOLN  
City,State,Zip: ANAHEIM, CA 92803  
Site ID: 224247  
CERS ID: T0605901074  
CERS Description: Leaking Underground Storage Tank Cleanup Site

**Affiliation:**

Affiliation Type Desc: Local Agency Caseworker  
Entity Name: ANTHONY MARTINEZ - ORANGE COUNTY LOP  
Entity Title: Not reported  
Affiliation Address: 1241 E. DYER ROAD SUITE 120  
Affiliation City: SANTA ANA  
Affiliation State: CA  
Affiliation Country: Not reported  
Affiliation Zip: Not reported  
Affiliation Phone: 7144336011

Affiliation Type Desc: Regional Board Caseworker  
Entity Name: PATRICIA HANNON - SANTA ANA RWQCB (REGION 8)  
Entity Title: Not reported  
Affiliation Address: 3737 MAIN STREET, SUITE 500  
Affiliation City: RIVERSIDE  
Affiliation State: CA  
Affiliation Country: Not reported  
Affiliation Zip: Not reported  
Affiliation Phone: Not reported

Name: MILLS COLLISION CENTER INC  
Address: 1600 W LINCOLN AVE  
City,State,Zip: ANAHEIM, CA 92801  
Site ID: 49211  
CERS ID: 10428943  
CERS Description: Chemical Storage Facilities

**Violations:**

Site ID: 49211  
Site Name: MILLS COLLISION CENTER INC  
Violation Date: 04-17-2014  
Citation: HSC 6.95 25504(a) - California Health and Safety Code, Chapter 6.95, Section(s) 25504(a)  
Violation Description: Failure to complete and/or submit hazardous material inventory forms for all reportable hazardous materials on site.  
Violation Notes: Returned to compliance on 07/01/2014.  
Violation Division: Anaheim City Fire Department  
Violation Program: HMRRP  
Violation Source: CERS

**Evaluation:**

Eval General Type: Compliance Evaluation Inspection  
Eval Date: 09-11-2017



Map ID  
Direction  
Distance  
Elevation

MAP FINDINGS

Site

Database(s)

EDR ID Number  
EPA ID Number

**MILLS COLLISION CENTER (Continued)**

**1000139855**

Violations Found: No  
Eval Type: Routine done by local agency  
Eval Notes: no violations  
Eval Division: Anaheim City Fire Department  
Eval Program: HW  
Eval Source: CERS

Eval General Type: Compliance Evaluation Inspection  
Eval Date: 04-17-2014  
Violations Found: No  
Eval Type: Routine done by local agency  
Eval Notes: FEP-0002419  
Eval Division: Anaheim City Fire Department  
Eval Program: HW  
Eval Source: CERS

Eval General Type: Compliance Evaluation Inspection  
Eval Date: 09-11-2017  
Violations Found: No  
Eval Type: Routine done by local agency  
Eval Notes: no violations  
Eval Division: Anaheim City Fire Department  
Eval Program: HMRRP  
Eval Source: CERS

Eval General Type: Compliance Evaluation Inspection  
Eval Date: 04-17-2014  
Violations Found: Yes  
Eval Type: Routine done by local agency  
Eval Notes: FEP-0002419  
Eval Division: Anaheim City Fire Department  
Eval Program: HMRRP  
Eval Source: CERS

Coordinates:  
Site ID: 49211  
Facility Name: MILLS COLLISION CENTER INC  
Env Int Type Code: HWG  
Program ID: 10428943  
Coord Name: Not reported  
Ref Point Type Desc: Center of a facility or station.  
Latitude: 33.832100  
Longitude: -117.938380

Affiliation:  
Affiliation Type Desc: CUPA District  
Entity Name: Anaheim City Fire Department  
Entity Title: Not reported  
Affiliation Address: 201 South Anaheim Boulevard, Suite 300  
Affiliation City: Anaheim  
Affiliation State: CA  
Affiliation Country: Not reported  
Affiliation Zip: 92805  
Affiliation Phone: (714) 765-4047

Affiliation Type Desc: Legal Owner

Map ID  
Direction  
Distance  
Elevation

MAP FINDINGS

Site

Database(s)

EDR ID Number  
EPA ID Number

**MILLS COLLISION CENTER (Continued)**

**1000139855**

Entity Name: MILLS COLLISION CENTER INC  
Entity Title: Not reported  
Affiliation Address: 1600 W LINCOLN AVE  
Affiliation City: ANAHEIM  
Affiliation State: CA  
Affiliation Country: United States  
Affiliation Zip: 92801  
Affiliation Phone: (714) 776-1330

Affiliation Type Desc: Operator  
Entity Name: Ron Mills  
Entity Title: Not reported  
Affiliation Address: Not reported  
Affiliation City: Not reported  
Affiliation State: Not reported  
Affiliation Country: Not reported  
Affiliation Zip: Not reported  
Affiliation Phone: (714) 776-1330

Affiliation Type Desc: Document Preparer  
Entity Name: C. Pestolis, KPA  
Entity Title: Not reported  
Affiliation Address: Not reported  
Affiliation City: Not reported  
Affiliation State: Not reported  
Affiliation Country: Not reported  
Affiliation Zip: Not reported  
Affiliation Phone: Not reported

Affiliation Type Desc: Facility Mailing Address  
Entity Name: Mailing Address  
Entity Title: Not reported  
Affiliation Address: 1600 W Lincoln Ave  
Affiliation City: Anaheim  
Affiliation State: CA  
Affiliation Country: Not reported  
Affiliation Zip: 92801  
Affiliation Phone: Not reported

Affiliation Type Desc: Parent Corporation  
Entity Name: Mills Collision Center  
Entity Title: Not reported  
Affiliation Address: Not reported  
Affiliation City: Not reported  
Affiliation State: Not reported  
Affiliation Country: Not reported  
Affiliation Zip: Not reported  
Affiliation Phone: Not reported

Affiliation Type Desc: Environmental Contact  
Entity Name: Ron Mills  
Entity Title: Not reported  
Affiliation Address: 1600 W LINCOLN AVE  
Affiliation City: ANAHEIM  
Affiliation State: CA  
Affiliation Country: Not reported  
Affiliation Zip: 92801

Map ID  
 Direction  
 Distance  
 Elevation

MAP FINDINGS

Site

Database(s)

EDR ID Number  
 EPA ID Number

**MILLS COLLISION CENTER (Continued)**

**1000139855**

Affiliation Phone: Not reported

Affiliation Type Desc: Identification Signer

Entity Name: RON MILLS

Entity Title: PRESIDENT

Affiliation Address: Not reported

Affiliation City: Not reported

Affiliation State: Not reported

Affiliation Country: Not reported

Affiliation Zip: Not reported

Affiliation Phone: Not reported

**G50**  
**ESE**  
**1/8-1/4**  
**0.161 mi.**  
**851 ft.**

**FAIRMONT PRIVATE SCHOOL INC**  
**1595 W BROADWAY**  
**ANAHEIM, CA 92802**

**RCRA NonGen / NLR**

**1024787573**  
**CAL000034545**

**Site 1 of 2 in cluster G**

**Relative:**  
**Higher**  
**Actual:**  
**132 ft.**

RCRA Listings:

Date Form Received by Agency: 1990-05-16 00:00:00.0

Handler Name: FAIRMONT PRIVATE SCHOOL INC

Handler Address: 1595 W BROADWAY

Handler City,State,Zip: ANAHEIM, CA 92802-0000

EPA ID: CAL000034545

Contact Name: DIANE MAYFIELD/TRANSP MANAGER

Contact Address: 1575 W. MABLE ST

Contact City,State,Zip: ANAHEIM, CA 92802

Contact Telephone: 714-234-2729

Contact Fax: 714-774-5639

Contact Email: DMAYFIELD@FAIRMONTSCHOOLS.COM

Contact Title: Not reported

EPA Region: 09

Land Type: Not reported

Federal Waste Generator Description: Not a generator, verified

Non-Notifier: Not reported

Biennial Report Cycle: Not reported

Accessibility: Not reported

Active Site Indicator: Handler Activities

State District Owner: Not reported

State District: Not reported

Mailing Address: 1575 W. MABLE ST

Mailing City,State,Zip: ANAHEIM, CA 92802-0000

Owner Name: FAIRMONT PRIVATE SCHOOLS INC

Owner Type: Other

Operator Name: DIANE MAYFIELD/TRANSP MANAGER

Operator Type: Other

Short-Term Generator Activity: No

Importer Activity: No

Mixed Waste Generator: No

Transporter Activity: No

Transfer Facility Activity: No

Recycler Activity with Storage: No

Small Quantity On-Site Burner Exemption: No

Smelting Melting and Refining Furnace Exemption: No

Underground Injection Control: No

Off-Site Waste Receipt: No

Universal Waste Indicator: Yes

Map ID  
 Direction  
 Distance  
 Elevation

MAP FINDINGS

Site

Database(s)

EDR ID Number  
 EPA ID Number

**FAIRMONT PRIVATE SCHOOL INC (Continued)**

**1024787573**

Universal Waste Destination Facility:	Yes
Federal Universal Waste:	No
Active Site Fed-Reg Treatment Storage and Disposal Facility:	Not reported
Active Site Converter Treatment storage and Disposal Facility:	Not reported
Active Site State-Reg Treatment Storage and Disposal Facility:	Not reported
Active Site State-Reg Handler:	---
Federal Facility Indicator:	Not reported
Hazardous Secondary Material Indicator:	N
Sub-Part K Indicator:	Not reported
Commercial TSD Indicator:	No
Treatment Storage and Disposal Type:	Not reported
2018 GPRA Permit Baseline:	Not on the Baseline
2018 GPRA Renewals Baseline:	Not on the Baseline
Permit Renewals Workload Universe:	Not reported
Permit Workload Universe:	Not reported
Permit Progress Universe:	Not reported
Post-Closure Workload Universe:	Not reported
Closure Workload Universe:	Not reported
202 GPRA Corrective Action Baseline:	No
Corrective Action Workload Universe:	No
Subject to Corrective Action Universe:	No
Non-TSDFs Where RCRA CA has Been Imposed Universe:	No
TSDFs Potentially Subject to CA Under 3004 (u)/(v) Universe:	No
TSDFs Only Subject to CA under Discretionary Auth Universe:	No
Corrective Action Priority Ranking:	No NCAPS ranking
Environmental Control Indicator:	No
Institutional Control Indicator:	No
Human Exposure Controls Indicator:	N/A
Groundwater Controls Indicator:	N/A
Operating TSDF Universe:	Not reported
Full Enforcement Universe:	Not reported
Significant Non-Complier Universe:	No
Unaddressed Significant Non-Complier Universe:	No
Addressed Significant Non-Complier Universe:	No
Significant Non-Complier With a Compliance Schedule Universe:	No
Financial Assurance Required:	Not reported
Handler Date of Last Change:	2018-09-05 15:41:21.0
Recognized Trader-Importer:	No
Recognized Trader-Exporter:	No
Importer of Spent Lead Acid Batteries:	No
Exporter of Spent Lead Acid Batteries:	No
Recycler Activity Without Storage:	No
Manifest Broker:	No
Sub-Part P Indicator:	No

**Handler - Owner Operator:**

Owner/Operator Indicator:	Operator
Owner/Operator Name:	DIANE MAYFIELD/TRANSP MANAGER
Legal Status:	Other
Date Became Current:	Not reported
Date Ended Current:	Not reported
Owner/Operator Address:	1575 W. MABLE ST
Owner/Operator City,State,Zip:	ANAHEIM, CA 92802
Owner/Operator Telephone:	714-234-2729
Owner/Operator Telephone Ext:	Not reported
Owner/Operator Fax:	Not reported

Map ID  
Direction  
Distance  
Elevation

MAP FINDINGS

Site

Database(s)

EDR ID Number  
EPA ID Number

**FAIRMONT PRIVATE SCHOOL INC (Continued)**

**1024787573**

Owner/Operator Email: Not reported  
Owner/Operator Indicator: Owner  
Owner/Operator Name: FAITMONT PRIVATE SCHOOLS INC  
Legal Status: Other  
Date Became Current: Not reported  
Date Ended Current: Not reported  
Owner/Operator Address: 1557 W MAPLE ST  
Owner/Operator City,State,Zip: ANAHEIM, CA 92802-1021  
Owner/Operator Telephone: 714-234-2700  
Owner/Operator Telephone Ext: Not reported  
Owner/Operator Fax: Not reported  
Owner/Operator Email: Not reported

Historic Generators:  
Receive Date: 1990-05-16 00:00:00.0  
Handler Name: FAIRMONT PRIVATE SCHOOL INC  
Federal Waste Generator Description: Not a generator, verified  
State District Owner: Not reported  
Large Quantity Handler of Universal Waste: No  
Recognized Trader Importer: No  
Recognized Trader Exporter: No  
Spent Lead Acid Battery Importer: No  
Spent Lead Acid Battery Exporter: No  
Current Record: Yes  
Non Storage Recycler Activity: Not reported  
Electronic Manifest Broker: Not reported

**G51**  
**ESE**  
**1/8-1/4**  
**0.161 mi.**  
**851 ft.**

**FAIRMONT PRIVATE SCHOOLS INC**  
**1595 W BROADWAY**  
**ANAHEIM, CA 92802**  
**Site 2 of 2 in cluster G**

**CERS HAZ WASTE** **S123499578**  
**CERS** **N/A**

**Relative:**  
**Higher**  
**Actual:**  
**132 ft.**

**CERS HAZ WASTE:**  
Name: FAIRMONT PRIVATE SCHOOLS INC  
Address: 1595 W BROADWAY  
City,State,Zip: ANAHEIM, CA 92802  
Site ID: 115737  
CERS ID: 10427077  
CERS Description: Hazardous Waste Generator

**CERS:**  
Name: FAIRMONT PRIVATE SCHOOLS INC  
Address: 1595 W BROADWAY  
City,State,Zip: ANAHEIM, CA 92802  
Site ID: 115737  
CERS ID: 10427077  
CERS Description: Chemical Storage Facilities

**Violations:**  
Site ID: 115737  
Site Name: FAIRMONT PRIVATE SCHOOLS INC  
Violation Date: 11-01-2018  
Citation: HSC 6.95 25508(a)(1) - California Health and Safety Code, Chapter

Map ID  
Direction  
Distance  
Elevation

MAP FINDINGS

Site

Database(s)

EDR ID Number  
EPA ID Number

**FAIRMONT PRIVATE SCHOOLS INC (Continued)**

**S123499578**

Violation Description: 6.95, Section(s) 25508(a)(1)  
Failure to complete and electronically submit a business plan when storing/handling a hazardous material at or above reportable quantities.  
Violation Notes: Returned to compliance on 11/07/2018. NTC LETTER 2018  
Violation Division: Anaheim City Fire Department  
Violation Program: HMRRP  
Violation Source: CERS

Evaluation:  
Eval General Type: Compliance Evaluation Inspection  
Eval Date: 05-10-2017  
Violations Found: No  
Eval Type: Routine done by local agency  
Eval Notes: no violations  
Eval Division: Anaheim City Fire Department  
Eval Program: HMRRP  
Eval Source: CERS

Eval General Type: Other/Unknown  
Eval Date: 11-01-2018  
Violations Found: Yes  
Eval Type: Other, not routine, done by local agency  
Eval Notes: NTC LETTER 2018  
Eval Division: Anaheim City Fire Department  
Eval Program: HMRRP  
Eval Source: CERS

Eval General Type: Compliance Evaluation Inspection  
Eval Date: 09-24-2019  
Violations Found: No  
Eval Type: Routine done by local agency  
Eval Notes: No violations  
Eval Division: Anaheim City Fire Department  
Eval Program: HMRRP  
Eval Source: CERS

Eval General Type: Compliance Evaluation Inspection  
Eval Date: 09-24-2019  
Violations Found: No  
Eval Type: Routine done by local agency  
Eval Notes: No violations  
Eval Division: Anaheim City Fire Department  
Eval Program: HW  
Eval Source: CERS

Eval General Type: Compliance Evaluation Inspection  
Eval Date: 05-10-2017  
Violations Found: No  
Eval Type: Routine done by local agency  
Eval Notes: no violations  
Eval Division: Anaheim City Fire Department  
Eval Program: HW  
Eval Source: CERS

Eval General Type: Compliance Evaluation Inspection  
Eval Date: 08-28-2013

Map ID  
Direction  
Distance  
Elevation

MAP FINDINGS

Site

Database(s)

EDR ID Number  
EPA ID Number

**FAIRMONT PRIVATE SCHOOLS INC (Continued)**

**S123499578**

Violations Found: No  
Eval Type: Routine done by local agency  
Eval Notes: No violation observed during the inspection.  
Eval Division: Anaheim City Fire Department  
Eval Program: HMRRP  
Eval Source: CERS

Eval General Type: Compliance Evaluation Inspection  
Eval Date: 08-28-2013  
Violations Found: No  
Eval Type: Routine done by local agency  
Eval Notes: No violations observed during the inspection.  
Eval Division: Anaheim City Fire Department  
Eval Program: HW  
Eval Source: CERS

Coordinates:  
Site ID: 115737  
Facility Name: FAIRMONT PRIVATE SCHOOLS INC  
Env Int Type Code: HWG  
Program ID: 10427077  
Coord Name: Not reported  
Ref Point Type Desc: Center of a facility or station.  
Latitude: 33.828980  
Longitude: -117.936850

Affiliation:  
Affiliation Type Desc: Legal Owner  
Entity Name: FAIRMONT PRIVATE SCHOOLS INC  
Entity Title: Not reported  
Affiliation Address: 1575 W MAPLE ST  
Affiliation City: ANAHEIM  
Affiliation State: CA  
Affiliation Country: United States  
Affiliation Zip: 92802  
Affiliation Phone: (714) 234-2700

Affiliation Type Desc: Identification Signer  
Entity Name: DIANE MAYFIELD  
Entity Title: TRANSPORTATION MANAGER  
Affiliation Address: Not reported  
Affiliation City: Not reported  
Affiliation State: Not reported  
Affiliation Country: Not reported  
Affiliation Zip: Not reported  
Affiliation Phone: Not reported

Affiliation Type Desc: CUPA District  
Entity Name: Anaheim City Fire Department  
Entity Title: Not reported  
Affiliation Address: 201 South Anaheim Boulevard, Suite 300  
Affiliation City: Anaheim  
Affiliation State: CA  
Affiliation Country: Not reported  
Affiliation Zip: 92805  
Affiliation Phone: (714) 765-4047

Map ID  
Direction  
Distance  
Elevation

MAP FINDINGS

Site

Database(s)

EDR ID Number  
EPA ID Number

**FAIRMONT PRIVATE SCHOOLS INC (Continued)**

**S123499578**

Affiliation Type Desc: Document Preparer  
Entity Name: Diane Mayfield  
Entity Title: Not reported  
Affiliation Address: Not reported  
Affiliation City: Not reported  
Affiliation State: Not reported  
Affiliation Country: Not reported  
Affiliation Zip: Not reported  
Affiliation Phone: Not reported

Affiliation Type Desc: Operator  
Entity Name: FAIRMONT PRIVATE SCHOOLS INC  
Entity Title: Not reported  
Affiliation Address: Not reported  
Affiliation City: Not reported  
Affiliation State: Not reported  
Affiliation Country: Not reported  
Affiliation Zip: Not reported  
Affiliation Phone: (714) 234-2700

Affiliation Type Desc: Environmental Contact  
Entity Name: DIANE MAYFIELD  
Entity Title: Not reported  
Affiliation Address: 1575 W MABLE ST  
Affiliation City: ANAHEIM  
Affiliation State: CA  
Affiliation Country: Not reported  
Affiliation Zip: 92802  
Affiliation Phone: Not reported

Affiliation Type Desc: Facility Mailing Address  
Entity Name: Mailing Address  
Entity Title: Not reported  
Affiliation Address: 1575 W MABLE ST  
Affiliation City: ANAHEIM  
Affiliation State: CA  
Affiliation Country: Not reported  
Affiliation Zip: 92802  
Affiliation Phone: Not reported

Affiliation Type Desc: Parent Corporation  
Entity Name: FAIRMONT PRIVATE SCHOOLS INC  
Entity Title: Not reported  
Affiliation Address: Not reported  
Affiliation City: Not reported  
Affiliation State: Not reported  
Affiliation Country: Not reported  
Affiliation Zip: Not reported  
Affiliation Phone: Not reported



MAP FINDINGS

Map ID  
Direction  
Distance  
Elevation

Site

Database(s)

EDR ID Number  
EPA ID Number

**D52**      **LA HABRA PRODUCTS**  
**ENE**      **240 S LOARA ST**  
**1/8-1/4**    **ANAHEIM, CA 92802**  
**0.161 mi.**  
**851 ft.**    **Site 2 of 2 in cluster D**

**UST**      **U003778668**  
**N/A**

**Relative:**      **UST:**  
**Higher**          Name:                      LA HABRA PRODUCTS  
                         Address:                    240 S LOARA ST  
**Actual:**          City,State,Zip:         ANAHEIM, CA 92802  
**132 ft.**            Facility ID:                10065  
                         Permitting Agency:     Not reported  
                         Latitude:                 33.831515  
                         Longitude:               -117.935294

**E53**      **TEXACO SERVICE STATION**  
**NNW**      **1680 W LINCOLN AVE**  
**1/8-1/4**    **ANAHEIM, CA 92805**  
**0.164 mi.**  
**868 ft.**    **Site 2 of 12 in cluster E**

**LUST**      **U001578536**  
**HIST UST**    **N/A**  
**Cortese**  
**CERS**

**Relative:**      **LUST:**  
**Higher**          Name:                      TEXACO SERVICE STATION  
**Actual:**          Address:                    1680 W LINCOLN AVE  
**130 ft.**            City,State,Zip:         ANAHEIM, CA 92805  
                         Lead Agency:             ANAHEIM CITY  
                         Case Type:                LUST Cleanup Site  
                         Geo Track:                [http://geotracker.waterboards.ca.gov/profile\\_report.asp?global\\_id=T0605900959](http://geotracker.waterboards.ca.gov/profile_report.asp?global_id=T0605900959)  
                         Global Id:                 T0605900959  
                         Latitude:                 33.8324232  
                         Longitude:                -117.9409778  
                         Status:                     Completed - Case Closed  
                         Status Date:              12/16/1996  
                         Case Worker:             ROW  
                         RB Case Number:        083001235T  
                         Local Agency:            ANAHEIM CITY  
                         File Location:            Not reported  
                         Local Case Number:     Not reported  
                         Potential Media Affect:   Aquifer used for drinking water supply  
                         Potential Contaminants of Concern: Gasoline  
                         Site History:             Not reported

**LUST:**  
Global Id:                      T0605900959  
Contact Type:                Local Agency Caseworker  
Contact Name:                RICHARD O. WILSON  
Organization Name:         ANAHEIM CITY  
Address:                        201 S. ANAHEIM BLVD. #601  
City:                            ANAHEIM  
Email:                          dwilson@anaheim.net  
Phone Number:                Not reported  
  
Global Id:                      T0605900959  
Contact Type:                Regional Board Caseworker  
Contact Name:                ROSE SCOTT  
Organization Name:         SANTA ANA RWQCB (REGION 8)  
Address:                        3737 MAIN STREET, SUITE 500  
City:                            RIVERSIDE  
Email:                          rose.scott@waterboards.ca.gov  
Phone Number:                9513206375

Map ID  
Direction  
Distance  
Elevation

MAP FINDINGS

Site

Database(s)

EDR ID Number  
EPA ID Number

**TEXACO SERVICE STATION (Continued)**

**U001578536**

LUST:

Global Id: T0605900959  
Action Type: Other  
Date: 04/26/1989  
Action: Leak Discovery

Global Id: T0605900959  
Action Type: Other  
Date: 04/26/1989  
Action: Leak Stopped

Global Id: T0605900959  
Action Type: ENFORCEMENT  
Date: 08/14/2013  
Action: File review

Global Id: T0605900959  
Action Type: ENFORCEMENT  
Date: 12/16/1996  
Action: Closure/No Further Action Letter

Global Id: T0605900959  
Action Type: Other  
Date: 05/09/1989  
Action: Leak Reported

LUST:

Global Id: T0605900959  
Status: Open - Case Begin Date  
Status Date: 04/23/1989

Global Id: T0605900959  
Status: Open - Site Assessment  
Status Date: 04/23/1989

Global Id: T0605900959  
Status: Open - Site Assessment  
Status Date: 07/26/1989

Global Id: T0605900959  
Status: Open - Remediation  
Status Date: 08/28/1991

Global Id: T0605900959  
Status: Completed - Case Closed  
Status Date: 12/16/1996

ORANGE CO. LUST:

Name: TEXACO GAS STATION  
Address: 1680 W LINCOLN AVE  
City,State,Zip: ANAHEIM, CA 92803  
Region: ORANGE  
Facility Id: 89UT093  
Released Substance: Diesel fuel oil and additives, Nos.1-D, 2-D, 2-4; Gasoline-Automotive (motor gasoline and additives), leaded & unleaded

Map ID  
Direction  
Distance  
Elevation

MAP FINDINGS

Site

Database(s)

EDR ID Number  
EPA ID Number

**TEXACO SERVICE STATION (Continued)**

**U001578536**

Date Closed: 04/01/1991  
Record ID: RO0000763

HIST UST:

Name: ARMOUR OIL COMPANY  
Address: 1680 W LINCOLN AVE  
City,State,Zip: ANAHEIM, CA 92801  
File Number: Not reported  
URL: Not reported  
Region: STATE  
Facility ID: 00000008758  
Facility Type: Gas Station  
Other Type: Not reported  
Contact Name: RICK C. ROBERTS  
Telephone: 7149999018  
Owner Name: ARMOUR OIL COMPANY  
Owner Address: 3500 ESTUDILLO ST.  
Owner City,St,Zip: SAN DIEGO, CA 92110  
Total Tanks: 0004

Tank Num: 001  
Container Num: 92-1  
Year Installed: Not reported  
Tank Capacity: 00012000  
Tank Used for: PRODUCT  
Type of Fuel: REGULAR  
Container Construction Thickness: Not reported  
Leak Detection: Stock Inventor

Tank Num: 002  
Container Num: 92-2  
Year Installed: Not reported  
Tank Capacity: 00012000  
Tank Used for: PRODUCT  
Type of Fuel: UNLEADED  
Container Construction Thickness: Not reported  
Leak Detection: Stock Inventor

Tank Num: 003  
Container Num: 92-3  
Year Installed: Not reported  
Tank Capacity: 00012000  
Tank Used for: PRODUCT  
Type of Fuel: UNLEADED  
Container Construction Thickness: Not reported  
Leak Detection: Stock Inventor

Tank Num: 004  
Container Num: 92-4  
Year Installed: Not reported  
Tank Capacity: 00010000  
Tank Used for: PRODUCT  
Type of Fuel: DIESEL  
Container Construction Thickness: Not reported  
Leak Detection: Stock Inventor

Map ID  
Direction  
Distance  
Elevation

MAP FINDINGS

Site

Database(s)

EDR ID Number  
EPA ID Number

**TEXACO SERVICE STATION (Continued)**

**U001578536**

**CORTESE:**

Name: TEXACO SERVICE STATION  
Address: 1680 W LINCOLN AVE  
City,State,Zip: ANAHEIM, CA 92805  
Region: CORTESE  
Envirostor Id: Not reported  
Global ID: T0605900959  
Site/Facility Type: LUST CLEANUP SITE  
Cleanup Status: COMPLETED - CASE CLOSED  
Status Date: Not reported  
Site Code: Not reported  
Latitude: Not reported  
Longitude: Not reported  
Owner: Not reported  
Enf Type: Not reported  
Swat R: Not reported  
Flag: active  
Order No: Not reported  
Waste Discharge System No: Not reported  
Effective Date: Not reported  
Region 2: Not reported  
WID Id: Not reported  
Solid Waste Id No: Not reported  
Waste Management Uit Name: Not reported  
File Name: Active Open

**CERS:**

Name: TEXACO SERVICE STATION  
Address: 1680 W LINCOLN AVE  
City,State,Zip: ANAHEIM, CA 92805  
Site ID: 212954  
CERS ID: T0605900959  
CERS Description: Leaking Underground Storage Tank Cleanup Site

**Affiliation:**

Affiliation Type Desc: Local Agency Caseworker  
Entity Name: RICHARD O. WILSON - ANAHEIM CITY  
Entity Title: Not reported  
Affiliation Address: 201 S. ANAHEIM BLVD. #601  
Affiliation City: ANAHEIM  
Affiliation State: CA  
Affiliation Country: Not reported  
Affiliation Zip: Not reported  
Affiliation Phone: Not reported

Affiliation Type Desc: Regional Board Caseworker  
Entity Name: ROSE SCOTT - SANTA ANA RWQCB (REGION 8)  
Entity Title: Not reported  
Affiliation Address: 3737 MAIN STREET, SUITE 500  
Affiliation City: RIVERSIDE  
Affiliation State: CA  
Affiliation Country: Not reported  
Affiliation Zip: Not reported  
Affiliation Phone: 9513206375

Map ID  
 Direction  
 Distance  
 Elevation

MAP FINDINGS

Site

Database(s)

EDR ID Number  
 EPA ID Number

**E54**  
**NNW**  
**1/8-1/4**  
**0.164 mi.**  
**868 ft.**  
**ARMOUR OIL COMPANY**  
**1680 W LINCOLN BLVD**  
**ANAHEIM, CA 92801**  
**Site 3 of 12 in cluster E**

**HIST UST**    **S118407574**  
**N/A**

**Relative:**  
**Higher**  
**Actual:**  
**130 ft.**

**HIST UST:**  
 Name: ARMOUR OIL COMPANY  
 Address: 1680 W LINCOLN BLVD  
 City,State,Zip: ANAHEIM, CA 92801  
 File Number: 0002E540  
 URL: <http://geotracker.waterboards.ca.gov/ustpdfs/pdf/0002E540.pdf>  
 Region: Not reported  
 Facility ID: Not reported  
 Facility Type: Not reported  
 Other Type: Not reported  
 Contact Name: Not reported  
 Telephone: Not reported  
 Owner Name: Not reported  
 Owner Address: Not reported  
 Owner City,St,Zip: Not reported  
 Total Tanks: Not reported  
  
 Tank Num: Not reported  
 Container Num: Not reported  
 Year Installed: Not reported  
 Tank Capacity: Not reported  
 Tank Used for: Not reported  
 Type of Fuel: Not reported  
 Container Construction Thickness: Not reported  
 Leak Detection: Not reported

[Click here for Geo Tracker PDF:](#)

**E55**  
**North**  
**1/8-1/4**  
**0.165 mi.**  
**870 ft.**  
**ARC AUTO REPAIR LTD COM LLC**  
**1648 W LINCOLN AVE**  
**ANAHEIM, CA 92801**  
**Site 4 of 12 in cluster E**

**CERS HAZ WASTE**    **S113033045**  
**HAZNET**    **N/A**  
**CERS**  
**HWTS**

**Relative:**  
**Higher**  
**Actual:**  
**134 ft.**

**CERS HAZ WASTE:**  
 Name: CEREZO AUTO REPAIR COM LLC  
 Address: 1648 W LINCOLN AVE  
 City,State,Zip: ANAHEIM, CA 92801  
 Site ID: 104292  
 CERS ID: 10426660  
 CERS Description: Hazardous Waste Generator

**HAZNET:**  
 Name: ARC AUTO REPAIR LTD COM LLC  
 Address: 1648 W LINCOLN AVE  
 Address 2: Not reported  
 City,State,Zip: ANAHEIM, CA 92801  
 Contact: ALBERTO ROBLED0-CEREZO  
 Telephone: 7146516223  
 Mailing Name: Not reported  
 Mailing Address: 1648 W LINCOLN AVE  
  
 Year: 2013

Map ID  
Direction  
Distance  
Elevation

MAP FINDINGS

Site

Database(s)

EDR ID Number  
EPA ID Number

**ARC AUTO REPAIR LTD COM LLC (Continued)**

**S113033045**

Gepaid: CAL000338591  
TSD EPA ID: CAD099452708  
CA Waste Code: 221 - Waste oil and mixed oil  
Disposal Method: H039 - Other Recovery Of Reclamation For Reuse Including Acid  
Regeneration, Organics Recovery Ect  
Tons: 1.425

Additional Info:

Year: 2013  
Gen EPA ID: CAL000338591

Shipment Date: 20130617  
Creation Date: 9/15/2013 22:15:09  
Receipt Date: 20130618  
Manifest ID: 011257747JJK  
Trans EPA ID: CAL000360685  
Trans Name: MOVEEL FUEL  
Trans 2 EPA ID: Not reported  
Trans 2 Name: Not reported  
TSD EPA ID: CAD099452708  
Trans Name: INDUSTRIAL SERVICE OIL CO INC  
TSD Alt EPA ID: Not reported  
TSD Alt Name: Not reported  
Waste Code Description: 221 - Waste oil and mixed oil  
RCRA Code: Not reported  
Meth Code: H039 - Other Recovery Of Reclamation For Reuse Including Acid  
Regeneration, Organics Recovery Ect  
Quantity Tons: 0.798  
Waste Quantity: 210  
Quantity Unit: G  
Additional Code 1: Not reported  
Additional Code 2: Not reported  
Additional Code 3: Not reported  
Additional Code 4: Not reported  
Additional Code 5: Not reported

Shipment Date: 20130417  
Creation Date: 6/20/2013 22:15:06  
Receipt Date: 20130417  
Manifest ID: 011257631JJK  
Trans EPA ID: CAL000360685  
Trans Name: MOVEEL FUEL  
Trans 2 EPA ID: Not reported  
Trans 2 Name: Not reported  
TSD EPA ID: CAD099452708  
Trans Name: INDUSTRIAL SERVICE OIL CO INC  
TSD Alt EPA ID: Not reported  
TSD Alt Name: Not reported  
Waste Code Description: 221 - Waste oil and mixed oil  
RCRA Code: Not reported  
Meth Code: H039 - Other Recovery Of Reclamation For Reuse Including Acid  
Regeneration, Organics Recovery Ect  
Quantity Tons: 0.627  
Waste Quantity: 165  
Quantity Unit: G  
Additional Code 1: Not reported

Map ID  
Direction  
Distance  
Elevation

MAP FINDINGS

Site

Database(s)

EDR ID Number  
EPA ID Number

**ARC AUTO REPAIR LTD COM LLC (Continued)**

**S113033045**

Additional Code 2: Not reported  
Additional Code 3: Not reported  
Additional Code 4: Not reported  
Additional Code 5: Not reported

**CERS:**

Name: CEREZO AUTO REPAIR COM LLC  
Address: 1648 W LINCOLN AVE  
City,State,Zip: ANAHEIM, CA 92801  
Site ID: 104292  
CERS ID: 10426660  
CERS Description: Chemical Storage Facilities

**Violations:**

Site ID: 104292  
Site Name: CEREZO AUTO REPAIR COM LLC  
Violation Date: 09-23-2014  
Citation: HSC 6.95 25507 - California Health and Safety Code, Chapter 6.95, Section(s) 25507  
Violation Description: Failure to adequately establish and implement a business plan when storing/handling a hazardous material at or above reportable quantities.  
Violation Notes: Returned to compliance on 03/21/2017.  
Violation Division: Anaheim City Fire Department  
Violation Program: HMRRP  
Violation Source: CERS

Site ID: 104292  
Site Name: CEREZO AUTO REPAIR COM LLC  
Violation Date: 09-23-2014  
Citation: 22 CCR 12 66262.12 - California Code of Regulations, Title 22, Chapter 12, Section(s) 66262.12  
Violation Description: Failure to obtain and/or maintain an Active EPA ID.  
Violation Notes: Returned to compliance on 03/21/2017.  
Violation Division: Anaheim City Fire Department  
Violation Program: HW  
Violation Source: CERS

Site ID: 104292  
Site Name: CEREZO AUTO REPAIR COM LLC  
Violation Date: 01-30-2017  
Citation: 22 CCR 12 66262.12 - California Code of Regulations, Title 22, Chapter 12, Section(s) 66262.12  
Violation Description: Failure to obtain an Identification Number prior to treating, storing, disposing of, transporting or offering for transportation any hazardous waste.  
Violation Notes: Returned to compliance on 03/06/2017. expired EPA ID #.  
Violation Division: Anaheim City Fire Department  
Violation Program: HW  
Violation Source: CERS

Site ID: 104292  
Site Name: CEREZO AUTO REPAIR COM LLC  
Violation Date: 11-01-2018  
Citation: HSC 6.95 25508(a)(1) - California Health and Safety Code, Chapter 6.95, Section(s) 25508(a)(1)  
Violation Description: Failure to complete and electronically submit a business plan when

Map ID  
Direction  
Distance  
Elevation

MAP FINDINGS

Site

Database(s)

EDR ID Number  
EPA ID Number

**ARC AUTO REPAIR LTD COM LLC (Continued)**

**S113033045**

storing/handling a hazardous material at or above reportable quantities.  
Violation Notes: Returned to compliance on 11/20/2018. NTC LETTER 2018  
Violation Division: Anaheim City Fire Department  
Violation Program: HMRRP  
Violation Source: CERS

Site ID: 104292  
Site Name: CEREZO AUTO REPAIR COM LLC  
Violation Date: 01-30-2017  
Citation: 22 CCR 12 66262.40(a) - California Code of Regulations, Title 22, Chapter 12, Section(s) 66262.40(a)  
Violation Description: Failure to keep a copy of each properly signed manifest for at least three years from the date the waste was accepted by the initial transporter. The manifest signed at the time the waste was accepted for transport shall be kept until receiving a signed copy from the designated facility which received the waste.

Violation Notes: Returned to compliance on 03/06/2017. no manifest copies.  
Violation Division: Anaheim City Fire Department  
Violation Program: HW  
Violation Source: CERS

Site ID: 104292  
Site Name: CEREZO AUTO REPAIR COM LLC  
Violation Date: 09-23-2014  
Citation: HSC 6.11 25404.1 - California Health and Safety Code, Chapter 6.11, Section(s) 25404.1  
Violation Description: Failure to obtain and/or maintain an active hazardous waste generator permit.

Violation Notes: Returned to compliance on 03/21/2017.  
Violation Division: Anaheim City Fire Department  
Violation Program: HW  
Violation Source: CERS

Site ID: 104292  
Site Name: CEREZO AUTO REPAIR COM LLC  
Violation Date: 01-30-2017  
Citation: HSC 6.95 25508(a)(1) - California Health and Safety Code, Chapter 6.95, Section(s) 25508(a)(1)  
Violation Description: Failure to complete and electronically submit a business plan when storing/handling a hazardous material at or above reportable quantities.

Violation Notes: Returned to compliance on 03/21/2017. no HMBP  
Violation Division: Anaheim City Fire Department  
Violation Program: HMRRP  
Violation Source: CERS

Site ID: 104292  
Site Name: CEREZO AUTO REPAIR COM LLC  
Violation Date: 01-30-2017  
Citation: 40 CFR 1 265.173 - U.S. Code of Federal Regulations, Title 40, Chapter 1, Section(s) 265.173  
Violation Description: Failure to meet the following container management requirements: (a) A container holding hazardous waste must always be closed during storage, except when it is necessary to add or remove waste. (b) A container holding hazardous waste must not be opened, handled, or stored in a manner which may rupture the container or cause it to



Map ID  
Direction  
Distance  
Elevation

MAP FINDINGS

Site

Database(s)

EDR ID Number  
EPA ID Number

**ARC AUTO REPAIR LTD COM LLC (Continued)**

**S113033045**

leak.  
Violation Notes: Returned to compliance on 03/06/2017. open containers  
Violation Division: Anaheim City Fire Department  
Violation Program: HW  
Violation Source: CERS

Site ID: 104292  
Site Name: CEREZO AUTO REPAIR COM LLC  
Violation Date: 01-30-2017  
Citation: Un-Specified  
Violation Description: Hazardous Waste Generator Program - Administration/Documentation - General Local Ordinance

Violation Notes: Returned to compliance on 03/21/2017. no local permit  
Violation Division: Anaheim City Fire Department  
Violation Program: HW  
Violation Source: CERS

Site ID: 104292  
Site Name: CEREZO AUTO REPAIR COM LLC  
Violation Date: 01-30-2017  
Citation: 22 CCR 12 66262.34(f) - California Code of Regulations, Title 22, Chapter 12, Section(s) 66262.34(f)  
Violation Description: Failure to properly label hazardous waste accumulation containers and portable tanks with the following requirements: "Hazardous Waste", name and address of the generator, physical and chemical characteristics of the Hazardous Waste, and starting accumulation date.

Violation Notes: Returned to compliance on 03/06/2017. no labels, repeat violation  
Violation Division: Anaheim City Fire Department  
Violation Program: HW  
Violation Source: CERS

Site ID: 104292  
Site Name: CEREZO AUTO REPAIR COM LLC  
Violation Date: 01-30-2017  
Citation: Un-Specified  
Violation Description: Business Plan Program - Administration/Documentation - General Local Ordinance

Violation Notes: Returned to compliance on 03/21/2017. no local permit  
Violation Division: Anaheim City Fire Department  
Violation Program: HMRRP  
Violation Source: CERS

Evaluation:  
Eval General Type: Compliance Evaluation Inspection  
Eval Date: 09-20-2019  
Violations Found: No  
Eval Type: Routine done by local agency  
Eval Notes: No violations  
Eval Division: Anaheim City Fire Department  
Eval Program: HMRRP  
Eval Source: CERS

Eval General Type: Other/Unknown  
Eval Date: 11-01-2018  
Violations Found: Yes  
Eval Type: Other, not routine, done by local agency

Map ID  
Direction  
Distance  
Elevation

MAP FINDINGS

Site

Database(s)

EDR ID Number  
EPA ID Number

**ARC AUTO REPAIR LTD COM LLC (Continued)**

**S113033045**

Eval Notes: NTC LETTER 2018  
Eval Division: Anaheim City Fire Department  
Eval Program: HMRRP  
Eval Source: CERS

Eval General Type: Compliance Evaluation Inspection  
Eval Date: 01-30-2017  
Violations Found: Yes  
Eval Type: Routine done by local agency  
Eval Notes: violations  
Eval Division: Anaheim City Fire Department  
Eval Program: HMRRP  
Eval Source: CERS

Eval General Type: Compliance Evaluation Inspection  
Eval Date: 09-20-2019  
Violations Found: No  
Eval Type: Routine done by local agency  
Eval Notes: No violations  
Eval Division: Anaheim City Fire Department  
Eval Program: HW  
Eval Source: CERS

Eval General Type: Compliance Evaluation Inspection  
Eval Date: 09-23-2014  
Violations Found: Yes  
Eval Type: Routine done by local agency  
Eval Notes: Not reported  
Eval Division: Anaheim City Fire Department  
Eval Program: HW  
Eval Source: CERS

Eval General Type: Compliance Evaluation Inspection  
Eval Date: 01-30-2017  
Violations Found: Yes  
Eval Type: Routine done by local agency  
Eval Notes: violations  
Eval Division: Anaheim City Fire Department  
Eval Program: HW  
Eval Source: CERS

Eval General Type: Compliance Evaluation Inspection  
Eval Date: 09-23-2014  
Violations Found: Yes  
Eval Type: Routine done by local agency  
Eval Notes: Not reported  
Eval Division: Anaheim City Fire Department  
Eval Program: HMRRP  
Eval Source: CERS

Coordinates:  
Site ID: 104292  
Facility Name: CEREZO AUTO REPAIR COM LLC  
Env Int Type Code: HWG  
Program ID: 10426660  
Coord Name: Not reported  
Ref Point Type Desc: Center of a facility or station.

Map ID  
Direction  
Distance  
Elevation

MAP FINDINGS

Site

Database(s)

EDR ID Number  
EPA ID Number

**ARC AUTO REPAIR LTD COM LLC (Continued)**

**S113033045**

Latitude: 33.832460  
Longitude: -117.939540

Affiliation:

Affiliation Type Desc: Facility Mailing Address  
Entity Name: Mailing Address  
Entity Title: Not reported  
Affiliation Address: 1648 W LINCOLN AVE  
Affiliation City: ANAHEIM  
Affiliation State: CA  
Affiliation Country: Not reported  
Affiliation Zip: 92801  
Affiliation Phone: Not reported

Affiliation Type Desc: Operator  
Entity Name: Cerezo Auto Repair Com LLC  
Entity Title: Not reported  
Affiliation Address: Not reported  
Affiliation City: Not reported  
Affiliation State: Not reported  
Affiliation Country: Not reported  
Affiliation Zip: Not reported  
Affiliation Phone: (714) 864-2574

Affiliation Type Desc: Environmental Contact  
Entity Name: Alberto Robledo  
Entity Title: Not reported  
Affiliation Address: 1648 W LINCOLN AVE  
Affiliation City: ANAHEIM  
Affiliation State: CA  
Affiliation Country: Not reported  
Affiliation Zip: 92801  
Affiliation Phone: Not reported

Affiliation Type Desc: Identification Signer  
Entity Name: Alberto Robledo  
Entity Title: President  
Affiliation Address: Not reported  
Affiliation City: Not reported  
Affiliation State: Not reported  
Affiliation Country: Not reported  
Affiliation Zip: Not reported  
Affiliation Phone: Not reported

Affiliation Type Desc: CUPA District  
Entity Name: Anaheim City Fire Department  
Entity Title: Not reported  
Affiliation Address: 201 South Anaheim Boulevard, Suite 300  
Affiliation City: Anaheim  
Affiliation State: CA  
Affiliation Country: Not reported  
Affiliation Zip: 92805  
Affiliation Phone: (714) 765-4047

Affiliation Type Desc: Document Preparer  
Entity Name: Alberto Robledo  
Entity Title: Not reported

Map ID  
Direction  
Distance  
Elevation

MAP FINDINGS

Site

Database(s)

EDR ID Number  
EPA ID Number

**ARC AUTO REPAIR LTD COM LLC (Continued)**

**S113033045**

Affiliation Address: Not reported  
Affiliation City: Not reported  
Affiliation State: Not reported  
Affiliation Country: Not reported  
Affiliation Zip: Not reported  
Affiliation Phone: Not reported

Affiliation Type Desc: Legal Owner  
Entity Name: Alberto Robledo  
Entity Title: Not reported  
Affiliation Address: 1648 W LINCOLN AVE  
Affiliation City: ANAHEIM  
Affiliation State: CA  
Affiliation Country: United States  
Affiliation Zip: 92801  
Affiliation Phone: (714) 864-2574

Affiliation Type Desc: Parent Corporation  
Entity Name: Cerezo Auto Repair Com LLC  
Entity Title: Not reported  
Affiliation Address: Not reported  
Affiliation City: Not reported  
Affiliation State: Not reported  
Affiliation Country: Not reported  
Affiliation Zip: Not reported  
Affiliation Phone: Not reported

**HWTS:**

Name: ARC AUTO REPAIR LTD COM LLC  
Address: 1648 W LINCOLN AVE  
Address 2: Not reported  
City,State,Zip: ANAHEIM, CA 92801  
EPA ID: CAL000338591  
Inactive Date: 06/30/2012  
Create Date: 12/05/2008  
Last Act Date: 01/05/2015  
Mailing Name: Not reported  
Mailing Address: 1648 W LINCOLN AVE  
Mailing Address 2: Not reported  
Mailing City,State,Zip: ANAHEIM, CA 92801  
Owner Name: ARC AUTO REPAIR LTD COM LLC  
Owner Address: 1650 W LINCOLN AVE STE 104  
Owner Address 2: Not reported  
Owner City,State,Zip: ANAHEIM, CA 928015501  
Contact Name: ALBERTO ROBLEDO-CEREZO  
Contact Address: 1648 W LINCOLN AVE  
Contact Address 2: Not reported  
City,State,Zip: ANAHEIM, CA 92801

**NAICS:**

EPA ID: CAL000338591  
Create Date: 2008-12-05 14:44:48  
NAICS Code: 811111  
NAICS Description: General Automotive Repair  
Issued EPA ID Date: 2008-12-05 14:44:48  
Inactive Date: 2012-06-30 00:00:00

Map ID  
Direction  
Distance  
Elevation

MAP FINDINGS

Site

Database(s)

EDR ID Number  
EPA ID Number

**ARC AUTO REPAIR LTD COM LLC (Continued)**

**S113033045**

Facility Name: ARC AUTO REPAIR LTD COM LLC  
Facility Address: 1648 W LINCOLN AVE  
Facility Address 2: Not reported  
Facility City: ANAHEIM  
Facility County: 30  
Facility State: CA  
Facility Zip: 92801

**E56**  
**North**  
**1/8-1/4**  
**0.165 mi.**  
**870 ft.**

**AAMCO TRANSMISSIONS**  
**1644 W LINCOLN AVE**  
**ANAHEIM, CA 92801**  
**Site 5 of 12 in cluster E**

**UST 1000178117**  
**HIST UST N/A**

**Relative:**  
**Higher**

UST:  
Name: AAMCO TRANSMISSIONS  
Address: 1644 W LINCOLN AVE  
City,State,Zip: ANAHEIM, CA 92801  
Facility ID: 3531  
Permitting Agency: Not reported  
Latitude: 33.8337752  
Longitude: -117.9375716

**Actual:**  
**134 ft.**

HIST UST:  
Name: AAMCO TRANSMISSIONS  
Address: 1644 W LINCOLN AVE  
City,State,Zip: ANAHEIM, CA 92801  
File Number: 0002ECE4  
URL: <http://geotracker.waterboards.ca.gov/ustpdfs/pdf/0002ECE4.pdf>  
Region: STATE  
Facility ID: 00000056604  
Facility Type: Other  
Other Type: TRANSMISSION REPAIR  
Contact Name: JAMES PONTIUS  
Telephone: 7146350860  
Owner Name: PONTIUS CORP.  
Owner Address: 1644 W. LINCOLN AVE  
Owner City,St,Zip: ANAHEIM, CA 92801  
Total Tanks: 0003

Tank Num: 001  
Container Num: 1  
Year Installed: Not reported  
Tank Capacity: 00000550  
Tank Used for: WASTE  
Type of Fuel: WASTE OIL  
Container Construction Thickness: Not reported  
Leak Detection: Stock Inventor

Tank Num: 002  
Container Num: 3  
Year Installed: Not reported  
Tank Capacity: 00000000  
Tank Used for: WASTE  
Type of Fuel: Not reported  
Container Construction Thickness: Not reported

Map ID  
 Direction  
 Distance  
 Elevation

MAP FINDINGS

Site

Database(s)

EDR ID Number  
 EPA ID Number

**AAMCO TRANSMISSIONS (Continued)**

**1000178117**

Leak Detection: Not reported  
 Tank Num: 003  
 Container Num: 2  
 Year Installed: Not reported  
 Tank Capacity: 00000550  
 Tank Used for: PRODUCT  
 Type of Fuel: Not reported  
 Container Construction Thickness: Not reported  
 Leak Detection: Stock Inventor

[Click here for Geo Tracker PDF:](#)

**E57**  
**North**  
**1/8-1/4**  
**0.165 mi.**  
**870 ft.**

**GUILLERMO LINARES26-2141-641**  
**1644 WEST LINCOLN AVE**  
**ANAHEIM, CA 92801**

**RCRA NonGen / NLR**

**1026048317**  
**CAC003054944**

**Site 6 of 12 in cluster E**

**Relative:**  
**Higher**  
**Actual:**  
**134 ft.**

RCRA Listings:  
 Date Form Received by Agency: 2020-02-07 00:00:00.0  
 Handler Name: GUILLERMO LINARES26-2141-641  
 Handler Address: 1644 WEST LINCOLN AVE  
 Handler City,State,Zip: ANAHEIM, CA 92801  
 EPA ID: CAC003054944  
 Contact Name: GUILLERMO LINARES  
 Contact Address: 1644 WEST LINCOLN AVE  
 Contact City,State,Zip: ANAHEIM, CA 92801  
 Contact Telephone: 714-381-9222  
 Contact Fax: Not reported  
 Contact Email: LUCFLOINS9@HOTMAIL.COM  
 Contact Title: Not reported  
 EPA Region: 09  
 Land Type: Not reported  
 Federal Waste Generator Description: Not a generator, verified  
 Non-Notifier: Not reported  
 Biennial Report Cycle: Not reported  
 Accessibility: Not reported  
 Active Site Indicator: Not reported  
 State District Owner: Not reported  
 State District: Not reported  
 Mailing Address: 1644 WEST LINCOLN AVE  
 Mailing City,State,Zip: ANAHEIM, CA 92801  
 Owner Name: GUILLERMO LINARES  
 Owner Type: Other  
 Operator Name: GUILLERMO LINARES  
 Operator Type: Other  
 Short-Term Generator Activity: No  
 Importer Activity: No  
 Mixed Waste Generator: No  
 Transporter Activity: No  
 Transfer Facility Activity: No  
 Recycler Activity with Storage: No  
 Small Quantity On-Site Burner Exemption: No  
 Smelting Melting and Refining Furnace Exemption: No  
 Underground Injection Control: No  
 Off-Site Waste Receipt: No  
 Universal Waste Indicator: No

Map ID  
 Direction  
 Distance  
 Elevation

MAP FINDINGS

Site

Database(s)

EDR ID Number  
 EPA ID Number

**GUILLERMO LINARES26-2141-641 (Continued)**

**1026048317**

Universal Waste Destination Facility:	No
Federal Universal Waste:	No
Active Site Fed-Reg Treatment Storage and Disposal Facility:	Not reported
Active Site Converter Treatment storage and Disposal Facility:	Not reported
Active Site State-Reg Treatment Storage and Disposal Facility:	Not reported
Active Site State-Reg Handler:	---
Federal Facility Indicator:	Not reported
Hazardous Secondary Material Indicator:	N
Sub-Part K Indicator:	Not reported
Commercial TSD Indicator:	No
Treatment Storage and Disposal Type:	Not reported
2018 GPRA Permit Baseline:	Not on the Baseline
2018 GPRA Renewals Baseline:	Not on the Baseline
Permit Renewals Workload Universe:	Not reported
Permit Workload Universe:	Not reported
Permit Progress Universe:	Not reported
Post-Closure Workload Universe:	Not reported
Closure Workload Universe:	Not reported
202 GPRA Corrective Action Baseline:	No
Corrective Action Workload Universe:	No
Subject to Corrective Action Universe:	No
Non-TSDs Where RCRA CA has Been Imposed Universe:	No
TSDs Potentially Subject to CA Under 3004 (u)/(v) Universe:	No
TSDs Only Subject to CA under Discretionary Auth Universe:	No
Corrective Action Priority Ranking:	No NCAPS ranking
Environmental Control Indicator:	No
Institutional Control Indicator:	No
Human Exposure Controls Indicator:	N/A
Groundwater Controls Indicator:	N/A
Operating TSDF Universe:	Not reported
Full Enforcement Universe:	Not reported
Significant Non-Complier Universe:	No
Unaddressed Significant Non-Complier Universe:	No
Addressed Significant Non-Complier Universe:	No
Significant Non-Complier With a Compliance Schedule Universe:	No
Financial Assurance Required:	Not reported
Handler Date of Last Change:	2020-02-10 17:53:47.0
Recognized Trader-Importer:	No
Recognized Trader-Exporter:	No
Importer of Spent Lead Acid Batteries:	No
Exporter of Spent Lead Acid Batteries:	No
Recycler Activity Without Storage:	No
Manifest Broker:	No
Sub-Part P Indicator:	No

**Handler - Owner Operator:**

Owner/Operator Indicator:	Owner
Owner/Operator Name:	GUILLERMO LINARES
Legal Status:	Other
Date Became Current:	Not reported
Date Ended Current:	Not reported
Owner/Operator Address:	1644 WEST LINCOLN AVE
Owner/Operator City,State,Zip:	ANAHEIM, CA 92801
Owner/Operator Telephone:	714-381-9222
Owner/Operator Telephone Ext:	Not reported
Owner/Operator Fax:	Not reported

Map ID  
 Direction  
 Distance  
 Elevation

MAP FINDINGS

Site

Database(s)

EDR ID Number  
 EPA ID Number

**GUILLERMO LINARES26-2141-641 (Continued)**

**1026048317**

Owner/Operator Email:	Not reported
Owner/Operator Indicator:	Operator
Owner/Operator Name:	GUILLERMO LINARES
Legal Status:	Other
Date Became Current:	Not reported
Date Ended Current:	Not reported
Owner/Operator Address:	1644 WEST LINCOLN AVE
Owner/Operator City,State,Zip:	ANAHEIM, CA 92801
Owner/Operator Telephone:	714-381-9222
Owner/Operator Telephone Ext:	Not reported
Owner/Operator Fax:	Not reported
Owner/Operator Email:	Not reported

Historic Generators:

Receive Date:	2020-02-07 00:00:00.0
Handler Name:	GUILLERMO LINARES26-2141-641
Federal Waste Generator Description:	Not a generator, verified
State District Owner:	Not reported
Large Quantity Handler of Universal Waste:	No
Recognized Trader Importer:	No
Recognized Trader Exporter:	No
Spent Lead Acid Battery Importer:	No
Spent Lead Acid Battery Exporter:	No
Current Record:	Yes
Non Storage Recycler Activity:	Not reported
Electronic Manifest Broker:	Not reported

**E58**  
**North**  
**1/8-1/4**  
**0.165 mi.**  
**870 ft.**

**J&G RADIATOR**  
**1648 W LINCOLN**  
**ANAHEIM, CA 92805**  
**Site 7 of 12 in cluster E**

**RCRA-SQG** **1000129386**  
**FINDS** **CAD982350068**  
**ECHO**

**Relative:**  
**Higher**  
**Actual:**  
**134 ft.**

RCRA Listings:	
Date Form Received by Agency:	1987-07-23 00:00:00.0
Handler Name:	J&G RADIATOR
Handler Address:	1648 W LINCOLN
Handler City,State,Zip:	ANAHEIM, CA 92805
EPA ID:	CAD982350068
Contact Name:	ENVIRONMENTAL MANAGER
Contact Address:	1648 W LINCOLN
Contact City,State,Zip:	ANAHEIM, CA 92805
Contact Telephone:	714-778-3070
Contact Fax:	Not reported
Contact Email:	Not reported
Contact Title:	Not reported
EPA Region:	09
Land Type:	Not reported
Federal Waste Generator Description:	Small Quantity Generator
Non-Notifier:	Not reported
Biennial Report Cycle:	Not reported
Accessibility:	Not reported
Active Site Indicator:	Handler Activities
State District Owner:	CA



Map ID  
 Direction  
 Distance  
 Elevation

MAP FINDINGS

Site

Database(s)

EDR ID Number  
 EPA ID Number

**J&G RADIATOR (Continued)**

**1000129386**

State District:	4
Mailing Address:	W LINCOLN
Mailing City, State, Zip:	ANAHEIM, CA 92805
Owner Name:	GARY COFFMAN
Owner Type:	Private
Operator Name:	NOT REQUIRED
Operator Type:	Private
Short-Term Generator Activity:	No
Importer Activity:	No
Mixed Waste Generator:	No
Transporter Activity:	No
Transfer Facility Activity:	No
Recycler Activity with Storage:	No
Small Quantity On-Site Burner Exemption:	No
Smelting Melting and Refining Furnace Exemption:	No
Underground Injection Control:	No
Off-Site Waste Receipt:	No
Universal Waste Indicator:	No
Universal Waste Destination Facility:	No
Federal Universal Waste:	No
Active Site Fed-Reg Treatment Storage and Disposal Facility:	Not reported
Active Site Converter Treatment storage and Disposal Facility:	Not reported
Active Site State-Reg Treatment Storage and Disposal Facility:	Not reported
Active Site State-Reg Handler:	---
Federal Facility Indicator:	Not reported
Hazardous Secondary Material Indicator:	NN
Sub-Part K Indicator:	Not reported
Commercial TSD Indicator:	No
Treatment Storage and Disposal Type:	Not reported
2018 GPRA Permit Baseline:	Not on the Baseline
2018 GPRA Renewals Baseline:	Not on the Baseline
Permit Renewals Workload Universe:	Not reported
Permit Workload Universe:	Not reported
Permit Progress Universe:	Not reported
Post-Closure Workload Universe:	Not reported
Closure Workload Universe:	Not reported
202 GPRA Corrective Action Baseline:	No
Corrective Action Workload Universe:	No
Subject to Corrective Action Universe:	No
Non-TSDFs Where RCRA CA has Been Imposed Universe:	No
TSDFs Potentially Subject to CA Under 3004 (u)/(v) Universe:	No
TSDFs Only Subject to CA under Discretionary Auth Universe:	No
Corrective Action Priority Ranking:	No NCAPS ranking
Environmental Control Indicator:	No
Institutional Control Indicator:	No
Human Exposure Controls Indicator:	N/A
Groundwater Controls Indicator:	N/A
Operating TSDF Universe:	Not reported
Full Enforcement Universe:	Not reported
Significant Non-Complier Universe:	No
Unaddressed Significant Non-Complier Universe:	No
Addressed Significant Non-Complier Universe:	No
Significant Non-Complier With a Compliance Schedule Universe:	No
Financial Assurance Required:	Not reported
Handler Date of Last Change:	2000-09-15 17:30:11.0
Recognized Trader-Importer:	No
Recognized Trader-Exporter:	No

Map ID  
Direction  
Distance  
Elevation

MAP FINDINGS

Site

Database(s)

EDR ID Number  
EPA ID Number

**J&G RADIATOR (Continued)**

**1000129386**

Importer of Spent Lead Acid Batteries: No  
Exporter of Spent Lead Acid Batteries: No  
Recycler Activity Without Storage: Not reported  
Manifest Broker: Not reported  
Sub-Part P Indicator: Not reported

Handler - Owner Operator:

Owner/Operator Indicator: Operator  
Owner/Operator Name: NOT REQUIRED  
Legal Status: Private  
Date Became Current: Not reported  
Date Ended Current: Not reported  
Owner/Operator Address: NOT REQUIRED  
Owner/Operator City,State,Zip: NOT REQUIRED, ME 99999  
Owner/Operator Telephone: 415-555-1212  
Owner/Operator Telephone Ext: Not reported  
Owner/Operator Fax: Not reported  
Owner/Operator Email: Not reported

Owner/Operator Indicator: Owner  
Owner/Operator Name: GARY COFFMAN  
Legal Status: Private  
Date Became Current: Not reported  
Date Ended Current: Not reported  
Owner/Operator Address: NOT REQUIRED  
Owner/Operator City,State,Zip: NOT REQUIRED, ME 99999  
Owner/Operator Telephone: 415-555-1212  
Owner/Operator Telephone Ext: Not reported  
Owner/Operator Fax: Not reported  
Owner/Operator Email: Not reported

Historic Generators:

Receive Date: 1987-07-23 00:00:00.0  
Handler Name: J&G RADIATOR  
Federal Waste Generator Description: Small Quantity Generator  
State District Owner: CA  
Large Quantity Handler of Universal Waste: No  
Recognized Trader Importer: No  
Recognized Trader Exporter: No  
Spent Lead Acid Battery Importer: No  
Spent Lead Acid Battery Exporter: No  
Current Record: Yes  
Non Storage Recycler Activity: Not reported  
Electronic Manifest Broker: Not reported

FINDS:

Registry ID: 110002799384

Click Here:

Environmental Interest/Information System:

RCRAInfo is a national information system that supports the Resource Conservation and Recovery Act (RCRA) program through the tracking of events and activities related to facilities that generate, transport,

Map ID  
 Direction  
 Distance  
 Elevation

MAP FINDINGS

Site

Database(s)

EDR ID Number  
 EPA ID Number

**J&G RADIATOR (Continued)**

**1000129386**

and treat, store, or dispose of hazardous waste. RCRAInfo allows RCRA program staff to track the notification, permit, compliance, and corrective action activities required under RCRA.

Click this hyperlink while viewing on your computer to access additional FINDS: detail in the EDR Site Report.

**ECHO:**

Envid: 1000129386  
 Registry ID: 110002799384  
 DFR URL: http://echo.epa.gov/detailed-facility-report?fid=110002799384  
 Name: J&G RADIATOR  
 Address: 1648 W LINCOLN  
 City,State,Zip: ANAHEIM, CA 92805

**H59  
 NNE  
 1/8-1/4  
 0.167 mi.  
 881 ft.**

**LUIS AUTO REPAIR AND TIRE SERVICE  
 1640 W LINCOLN AVE  
 ANAHEIM, CA 92801  
 Site 1 of 6 in cluster H**

**CERS HAZ WASTE S113106734  
 HAZNET N/A  
 CERS  
 HWTS**

**Relative:  
 Higher  
 Actual:  
 132 ft.**

**CERS HAZ WASTE:**

Name: TIM'S AUTO REPAIR LLC  
 Address: 1640 W LINCOLN AVE  
 City,State,Zip: ANAHEIM, CA 92801  
 Site ID: 437912  
 CERS ID: 10762723  
 CERS Description: Hazardous Waste Generator

Name: LUIS AUTO REPAIR AND TIRE SERVICE  
 Address: 1640 W LINCOLN AVE  
 City,State,Zip: ANAHEIM, CA 92801  
 Site ID: 367054  
 CERS ID: 10666840  
 CERS Description: Hazardous Waste Generator

**HAZNET:**

Name: NINO AUTO SERVICE  
 Address: 1640 W LINCOLN AVE  
 Address 2: Not reported  
 City,State,Zip: ANAHEIM, CA 928010000  
 Contact: RULA NINO - OWNER  
 Telephone: 7147724560  
 Mailing Name: Not reported  
 Mailing Address: 1640 W LINCOLN AVE  
 Year: 2000  
 Gepaid: CAL000209553  
 TSD EPA ID: TND000772186  
 CA Waste Code: 741 - Liquids with halogenated organic compounds >= 1,000 Mg./L  
 Disposal Method: D99 - Disposal, Other  
 Tons: 0.2293

**Additional Info:**

Year: 2000  
 Gen EPA ID: CAL000209553

Map ID  
Direction  
Distance  
Elevation

MAP FINDINGS

Site

Database(s)

EDR ID Number  
EPA ID Number

**LUIS AUTO REPAIR AND TIRE SERVICE (Continued)**

**S113106734**

Shipment Date: 20000201  
Creation Date: 6/13/2000 0:00:00  
Receipt Date: 20000211  
Manifest ID: 99102984  
Trans EPA ID: CAR000031047  
Trans Name: Not reported  
Trans 2 EPA ID: CAL931024038  
Trans 2 Name: Not reported  
TSDf EPA ID: TND000772186  
Trans Name: Not reported  
TSDf Alt EPA ID: Not reported  
TSDf Alt Name: Not reported  
Waste Code Description: 741 - Liquids with halogenated organic compounds > 1000 mg/l  
RCRA Code: F002  
Meth Code: D99 - Disposal, Other  
Quantity Tons: 0.2293  
Waste Quantity: 55  
Quantity Unit: G  
Additional Code 1: Not reported  
Additional Code 2: Not reported  
Additional Code 3: Not reported  
Additional Code 4: Not reported  
Additional Code 5: Not reported

**CERS:**

Name: LUIS AUTO REPAIR AND TIRE SERVICE  
Address: 1640 W LINCOLN AVE  
City,State,Zip: ANAHEIM, CA 92801  
Site ID: 367054  
CERS ID: 10666840  
CERS Description: Chemical Storage Facilities

**Violations:**

Site ID: 367054  
Site Name: Luis Auto Repair and Tire Service  
Violation Date: 01-18-2018  
Citation: HSC 6.95 25507 - California Health and Safety Code, Chapter 6.95, Section(s) 25507  
Violation Description: Failure to adequately establish and implement a business plan when storing/handling a hazardous material at or above reportable quantities.  
Violation Notes: Returned to compliance on 04/23/2018. no HMBP  
Violation Division: Anaheim City Fire Department  
Violation Program: HMRRP  
Violation Source: CERS

Site ID: 367054  
Site Name: Luis Auto Repair and Tire Service  
Violation Date: 01-14-2016  
Citation: HSC 6.5 Multiple - California Health and Safety Code, Chapter 6.5, Section(s) Multiple  
Violation Description: Haz Waste Generator Program - Administration/Documentation - General  
Violation Notes: Returned to compliance on 04/27/2016. V426- Failure to obtain CUPA permit.  
Violation Division: Anaheim City Fire Department  
Violation Program: HW  
Violation Source: CERS

Map ID  
Direction  
Distance  
Elevation

MAP FINDINGS

Site

Database(s)

EDR ID Number  
EPA ID Number

**LUIS AUTO REPAIR AND TIRE SERVICE (Continued)**

**S113106734**

Site ID: 367054  
Site Name: Luis Auto Repair and Tire Service  
Violation Date: 03-21-2018  
Citation: HSC 6.95 Multiple - California Health and Safety Code, Chapter 6.95, Section(s) Multiple  
Violation Description: Business Plan Program - Administration/Documentation - General  
Violation Notes: Returned to compliance on 10/11/2018. V201- Failure to obtain CUPA permit.  
Violation Division: Anaheim City Fire Department  
Violation Program: HMRRP  
Violation Source: CERS

Site ID: 367054  
Site Name: Luis Auto Repair and Tire Service  
Violation Date: 04-28-2014  
Citation: 22 CCR 12 66262.34(f) - California Code of Regulations, Title 22, Chapter 12, Section(s) 66262.34(f)  
Violation Description: Failure to properly label hazardous waste accumulation containers with the following requirements: "Hazardous Waste", name and address of the generator, physical and chemical characteristics of the Hazardous Waste, and starting accumulation date.  
Violation Notes: Returned to compliance on 05/07/2014.  
Violation Division: Anaheim City Fire Department  
Violation Program: HW  
Violation Source: CERS

Site ID: 367054  
Site Name: Luis Auto Repair and Tire Service  
Violation Date: 01-14-2016  
Citation: HSC 6.95 Multiple - California Health and Safety Code, Chapter 6.95, Section(s) Multiple  
Violation Description: Business Plan Program - Administration/Documentation - General  
Violation Notes: Returned to compliance on 04/27/2016. V201- Failure to obtain valid CUPA permit.  
Violation Division: Anaheim City Fire Department  
Violation Program: HMRRP  
Violation Source: CERS

Site ID: 367054  
Site Name: Luis Auto Repair and Tire Service  
Violation Date: 11-29-2017  
Citation: HSC 6.95 25508(a)(1) - California Health and Safety Code, Chapter 6.95, Section(s) 25508(a)(1)  
Violation Description: Failure to complete and electronically submit a business plan when storing/handling a hazardous material at or above reportable quantities.  
Violation Notes: Returned to compliance on 01/18/2018. NTC LETTER  
Violation Division: Anaheim City Fire Department  
Violation Program: HMRRP  
Violation Source: CERS

Site ID: 367054  
Site Name: Luis Auto Repair and Tire Service  
Violation Date: 03-21-2018  
Citation: HSC 6.95 25508(a)(1) - California Health and Safety Code, Chapter 6.95, Section(s) 25508(a)(1)  
Violation Description: Failure to complete and electronically submit a business plan when

Map ID  
Direction  
Distance  
Elevation

MAP FINDINGS

Site

Database(s)

EDR ID Number  
EPA ID Number

**LUIS AUTO REPAIR AND TIRE SERVICE (Continued)**

**S113106734**

storing/handling a hazardous material at or above reportable quantities.  
Violation Notes: Returned to compliance on 04/23/2018. V204- Failure to establish and submit HMBP in CERS.  
Violation Division: Anaheim City Fire Department  
Violation Program: HMRRP  
Violation Source: CERS

Site ID: 367054  
Site Name: Luis Auto Repair and Tire Service  
Violation Date: 01-14-2016  
Citation: 22 CCR 12 66262.12 - California Code of Regulations, Title 22, Chapter 12, Section(s) 66262.12  
Violation Description: Failure to obtain and/or maintain an Active EPA ID.  
Violation Notes: Returned to compliance on 03/01/2016. V427- Failure to obtain active EPA ID Number.  
Violation Division: Anaheim City Fire Department  
Violation Program: HW  
Violation Source: CERS

Site ID: 367054  
Site Name: Luis Auto Repair and Tire Service  
Violation Date: 01-18-2018  
Citation: Un-Specified  
Violation Description: Business Plan Program - Administration/Documentation - General Local Ordinance  
Violation Notes: Returned to compliance on 10/11/2018. no CUPA permit  
Violation Division: Anaheim City Fire Department  
Violation Program: HMRRP  
Violation Source: CERS

Site ID: 367054  
Site Name: Luis Auto Repair and Tire Service  
Violation Date: 01-18-2018  
Citation: 22 CCR 12 66262.12 - California Code of Regulations, Title 22, Chapter 12, Section(s) 66262.12  
Violation Description: Failure to obtain an Identification Number prior to treating, storing, disposing of, transporting or offering for transportation any hazardous waste.  
Violation Notes: Returned to compliance on 04/23/2018. no EPA ID #  
Violation Division: Anaheim City Fire Department  
Violation Program: HW  
Violation Source: CERS

Site ID: 367054  
Site Name: Luis Auto Repair and Tire Service  
Violation Date: 01-18-2018  
Citation: Un-Specified  
Violation Description: Hazardous Waste Generator Program - Administration/Documentation - General Local Ordinance  
Violation Notes: Returned to compliance on 10/11/2018. No CUPA permit  
Violation Division: Anaheim City Fire Department  
Violation Program: HW  
Violation Source: CERS

Site ID: 367054  
Site Name: Luis Auto Repair and Tire Service

Map ID  
Direction  
Distance  
Elevation

MAP FINDINGS

Site

Database(s)

EDR ID Number  
EPA ID Number

**LUIS AUTO REPAIR AND TIRE SERVICE (Continued)**

**S113106734**

Violation Date: 04-28-2014  
Citation: HSC 6.95 25504(a) - California Health and Safety Code, Chapter 6.95, Section(s) 25504(a)  
Violation Description: Failure to complete and/or submit hazardous material inventory forms for all reportable hazardous materials on site.  
Violation Notes: Returned to compliance on 10/11/2018.  
Violation Division: Anaheim City Fire Department  
Violation Program: HMRRP  
Violation Source: CERS

Evaluation:

Eval General Type: Compliance Evaluation Inspection  
Eval Date: 03-21-2018  
Violations Found: No  
Eval Type: Routine done by local agency  
Eval Notes: Not reported  
Eval Division: Anaheim City Fire Department  
Eval Program: HW  
Eval Source: CERS

Eval General Type: Compliance Evaluation Inspection  
Eval Date: 01-14-2016  
Violations Found: Yes  
Eval Type: Routine done by local agency  
Eval Notes: Not reported  
Eval Division: Anaheim City Fire Department  
Eval Program: HMRRP  
Eval Source: CERS

Eval General Type: Compliance Evaluation Inspection  
Eval Date: 01-14-2016  
Violations Found: Yes  
Eval Type: Routine done by local agency  
Eval Notes: Not reported  
Eval Division: Anaheim City Fire Department  
Eval Program: HW  
Eval Source: CERS

Eval General Type: Compliance Evaluation Inspection  
Eval Date: 01-18-2018  
Violations Found: Yes  
Eval Type: Routine done by local agency  
Eval Notes: no EPA ID # no permit  
Eval Division: Anaheim City Fire Department  
Eval Program: HW  
Eval Source: CERS

Eval General Type: Compliance Evaluation Inspection  
Eval Date: 04-28-2014  
Violations Found: Yes  
Eval Type: Routine done by local agency  
Eval Notes: FEP-0001968  
Eval Division: Anaheim City Fire Department  
Eval Program: HW  
Eval Source: CERS

Eval General Type: Compliance Evaluation Inspection

Map ID  
Direction  
Distance  
Elevation

MAP FINDINGS

Site

Database(s)

EDR ID Number  
EPA ID Number

**LUIS AUTO REPAIR AND TIRE SERVICE (Continued)**

**S113106734**

Eval Date: 01-18-2018  
Violations Found: Yes  
Eval Type: Routine done by local agency  
Eval Notes: No HMBP no permit  
Eval Division: Anaheim City Fire Department  
Eval Program: HMRRP  
Eval Source: CERS

Eval General Type: Compliance Evaluation Inspection  
Eval Date: 03-21-2018  
Violations Found: Yes  
Eval Type: Routine done by local agency  
Eval Notes: Not reported  
Eval Division: Anaheim City Fire Department  
Eval Program: HMRRP  
Eval Source: CERS

Eval General Type: Other/Unknown  
Eval Date: 05-07-2014  
Violations Found: No  
Eval Type: Other, not routine, done by local agency  
Eval Notes: HW Reinspection  
Eval Division: Anaheim City Fire Department  
Eval Program: HW  
Eval Source: CERS

Eval General Type: Other/Unknown  
Eval Date: 03-09-2016  
Violations Found: No  
Eval Type: Other, not routine, done by local agency  
Eval Notes: Re-inspection with no update.  
Eval Division: Anaheim City Fire Department  
Eval Program: HMRRP  
Eval Source: CERS

Eval General Type: Compliance Evaluation Inspection  
Eval Date: 04-28-2014  
Violations Found: Yes  
Eval Type: Routine done by local agency  
Eval Notes: FEP-0001968  
Eval Division: Anaheim City Fire Department  
Eval Program: HMRRP  
Eval Source: CERS

Eval General Type: Other/Unknown  
Eval Date: 11-29-2017  
Violations Found: Yes  
Eval Type: Other, not routine, done by local agency  
Eval Notes: NTC LETTER  
Eval Division: Anaheim City Fire Department  
Eval Program: HMRRP  
Eval Source: CERS

Coordinates:  
Site ID: 367054  
Facility Name: Luis Auto Repair and Tire Service  
Env Int Type Code: HWG



Map ID  
Direction  
Distance  
Elevation

MAP FINDINGS

Site

Database(s)

EDR ID Number  
EPA ID Number

**LUIS AUTO REPAIR AND TIRE SERVICE (Continued)**

**S113106734**

Program ID: 10666840  
Coord Name: Not reported  
Ref Point Type Desc: Center of a facility or station.  
Latitude: 33.831990  
Longitude: -117.939090

Affiliation:

Affiliation Type Desc: Document Preparer  
Entity Name: Luis Hidalgo  
Entity Title: Not reported  
Affiliation Address: Not reported  
Affiliation City: Not reported  
Affiliation State: Not reported  
Affiliation Country: Not reported  
Affiliation Zip: Not reported  
Affiliation Phone: Not reported

Affiliation Type Desc: Operator  
Entity Name: Luis Hidalgo  
Entity Title: Not reported  
Affiliation Address: Not reported  
Affiliation City: Not reported  
Affiliation State: Not reported  
Affiliation Country: Not reported  
Affiliation Zip: Not reported  
Affiliation Phone: (714) 307-1814

Affiliation Type Desc: Identification Signer  
Entity Name: Luis Hidalgo  
Entity Title: Owner  
Affiliation Address: Not reported  
Affiliation City: Not reported  
Affiliation State: Not reported  
Affiliation Country: Not reported  
Affiliation Zip: Not reported  
Affiliation Phone: Not reported

Affiliation Type Desc: Legal Owner  
Entity Name: Luis Hidalgo  
Entity Title: Not reported  
Affiliation Address: 1640 W Lincoln Ave  
Affiliation City: Anaheim  
Affiliation State: CA  
Affiliation Country: United States  
Affiliation Zip: 92801  
Affiliation Phone: (714) 307-1814

Affiliation Type Desc: Parent Corporation  
Entity Name: LUIS AUTO REPAIR AND TIRE SERVICE  
Entity Title: Not reported  
Affiliation Address: Not reported  
Affiliation City: Not reported  
Affiliation State: Not reported  
Affiliation Country: Not reported  
Affiliation Zip: Not reported  
Affiliation Phone: Not reported

Map ID  
Direction  
Distance  
Elevation

MAP FINDINGS

Site

Database(s)

EDR ID Number  
EPA ID Number

**LUIS AUTO REPAIR AND TIRE SERVICE (Continued)**

**S113106734**

Affiliation Type Desc: CUPA District  
Entity Name: Anaheim City Fire Department  
Entity Title: Not reported  
Affiliation Address: 201 South Anaheim Boulevard, Suite 300  
Affiliation City: Anaheim  
Affiliation State: CA  
Affiliation Country: Not reported  
Affiliation Zip: 92805  
Affiliation Phone: (714) 765-4047

Affiliation Type Desc: Environmental Contact  
Entity Name: Luis Hidalgo  
Entity Title: Not reported  
Affiliation Address: 1640 W Lincoln Ave  
Affiliation City: Anaheim  
Affiliation State: CA  
Affiliation Country: Not reported  
Affiliation Zip: 92801  
Affiliation Phone: Not reported

Affiliation Type Desc: Facility Mailing Address  
Entity Name: Mailing Address  
Entity Title: Not reported  
Affiliation Address: 1640 W Lincoln Ave  
Affiliation City: Anaheim  
Affiliation State: CA  
Affiliation Country: Not reported  
Affiliation Zip: 92801  
Affiliation Phone: Not reported

Name: TIM'S AUTO REPAIR LLC  
Address: 1640 W LINCOLN AVE  
City,State,Zip: ANAHEIM, CA 92801  
Site ID: 437912  
CERS ID: 10762723  
CERS Description: Chemical Storage Facilities

Violations:  
Site ID: 437912  
Site Name: Tim's Auto Repair LLC  
Violation Date: 03-21-2018  
Citation: HSC 6.5 Multiple - California Health and Safety Code, Chapter 6.5, Section(s) Multiple  
Violation Description: Hazardous Waste Generator Program - Administration/Documentation - General  
Violation Notes: Returned to compliance on 09/06/2018. V426- Failure to obtain CUPA HWG permit.  
Violation Division: Anaheim City Fire Department  
Violation Program: HW  
Violation Source: CERS  
  
Site ID: 437912  
Site Name: Tim's Auto Repair LLC  
Violation Date: 03-21-2018  
Citation: HSC 6.95 Multiple - California Health and Safety Code, Chapter 6.95, Section(s) Multiple  
Violation Description: Business Plan Program - Administration/Documentation - General

Map ID  
Direction  
Distance  
Elevation

MAP FINDINGS

Site

Database(s)

EDR ID Number  
EPA ID Number

**LUIS AUTO REPAIR AND TIRE SERVICE (Continued)**

**S113106734**

Violation Notes: Returned to compliance on 09/06/2018. V201- Failure to obtain CUPA permit.  
Violation Division: Anaheim City Fire Department  
Violation Program: HMRRP  
Violation Source: CERS

Site ID: 437912  
Site Name: Tim's Auto Repair LLC  
Violation Date: 03-21-2018  
Citation: HSC 6.95 25508(a)(1) - California Health and Safety Code, Chapter 6.95, Section(s) 25508(a)(1)  
Violation Description: Failure to complete and electronically submit a business plan when storing/handling a hazardous material at or above reportable quantities.

Violation Notes: Returned to compliance on 05/02/2018. V204- Failure to establish and submit HMBP in CERS.  
Violation Division: Anaheim City Fire Department  
Violation Program: HMRRP  
Violation Source: CERS

Evaluation:  
Eval General Type: Compliance Evaluation Inspection  
Eval Date: 03-21-2018  
Violations Found: Yes  
Eval Type: Routine done by local agency  
Eval Notes: Not reported  
Eval Division: Anaheim City Fire Department  
Eval Program: HW  
Eval Source: CERS

Eval General Type: Compliance Evaluation Inspection  
Eval Date: 03-21-2018  
Violations Found: Yes  
Eval Type: Routine done by local agency  
Eval Notes: Not reported  
Eval Division: Anaheim City Fire Department  
Eval Program: HMRRP  
Eval Source: CERS

Coordinates:  
Site ID: 437912  
Facility Name: Tim's Auto Repair LLC  
Env Int Type Code: HMBP  
Program ID: 10762723  
Coord Name: Not reported  
Ref Point Type Desc: Center of a facility or station.  
Latitude: 33.831970  
Longitude: -117.939100

Affiliation:  
Affiliation Type Desc: Environmental Contact  
Entity Name: Antonio Linares  
Entity Title: Not reported  
Affiliation Address: 1640 W Lincoln Ave  
Affiliation City: Anaheim  
Affiliation State: CA

Map ID  
Direction  
Distance  
Elevation

MAP FINDINGS

Site

Database(s)

EDR ID Number  
EPA ID Number

**LUIS AUTO REPAIR AND TIRE SERVICE (Continued)**

**S113106734**

Affiliation Country:	Not reported
Affiliation Zip:	92801
Affiliation Phone:	Not reported
Affiliation Type Desc:	Legal Owner
Entity Name:	Antonio Linares
Entity Title:	Not reported
Affiliation Address:	1640 W Lincoln Ave
Affiliation City:	Anaheim
Affiliation State:	CA
Affiliation Country:	United States
Affiliation Zip:	92801
Affiliation Phone:	(714) 381-9222
Affiliation Type Desc:	Identification Signer
Entity Name:	Antonio Linares
Entity Title:	Owner
Affiliation Address:	Not reported
Affiliation City:	Not reported
Affiliation State:	Not reported
Affiliation Country:	Not reported
Affiliation Zip:	Not reported
Affiliation Phone:	Not reported
Affiliation Type Desc:	Operator
Entity Name:	Antonio Linares
Entity Title:	Not reported
Affiliation Address:	Not reported
Affiliation City:	Not reported
Affiliation State:	Not reported
Affiliation Country:	Not reported
Affiliation Zip:	Not reported
Affiliation Phone:	(714) 381-9222
Affiliation Type Desc:	CUPA District
Entity Name:	Anaheim City Fire Department
Entity Title:	Not reported
Affiliation Address:	201 South Anaheim Boulevard, Suite 300
Affiliation City:	Anaheim
Affiliation State:	CA
Affiliation Country:	Not reported
Affiliation Zip:	92805
Affiliation Phone:	(714) 765-4047
Affiliation Type Desc:	Document Preparer
Entity Name:	Antonio Linares
Entity Title:	Not reported
Affiliation Address:	Not reported
Affiliation City:	Not reported
Affiliation State:	Not reported
Affiliation Country:	Not reported
Affiliation Zip:	Not reported
Affiliation Phone:	Not reported
Affiliation Type Desc:	Facility Mailing Address
Entity Name:	Mailing Address
Entity Title:	Not reported

Map ID  
Direction  
Distance  
Elevation

MAP FINDINGS

Site

Database(s)

EDR ID Number  
EPA ID Number

**LUIS AUTO REPAIR AND TIRE SERVICE (Continued)**

**S113106734**

Affiliation Address: 1640 W Lincoln Ave  
Affiliation City: Anaheim  
Affiliation State: CA  
Affiliation Country: Not reported  
Affiliation Zip: 92801  
Affiliation Phone: Not reported

Affiliation Type Desc: Parent Corporation  
Entity Name: Tim's Auto Repair LLC  
Entity Title: Not reported  
Affiliation Address: Not reported  
Affiliation City: Not reported  
Affiliation State: Not reported  
Affiliation Country: Not reported  
Affiliation Zip: Not reported  
Affiliation Phone: Not reported

**HWTS:**

Name: NINO AUTO SERVICE  
Address: 1640 W LINCOLN AVE  
Address 2: Not reported  
City,State,Zip: ANAHEIM, CA 928010000  
EPA ID: CAL000209553  
Inactive Date: 06/30/2003  
Create Date: 02/01/2000  
Last Act Date: 04/19/2004  
Mailing Name: Not reported  
Mailing Address: 1640 W LINCOLN AVE  
Mailing Address 2: Not reported  
Mailing City,State,Zip: ANAHEIM, CA 928010000  
Owner Name: RULA NINO  
Owner Address: 1640 W LINCOLN AVE  
Owner Address 2: Not reported  
Owner City,State,Zip: ANAHEIM, CA 928010000  
Contact Name: RULA NINO - OWNER  
Contact Address: 1640 W LINCOLN AVE  
Contact Address 2: Not reported  
City,State,Zip: ANAHEIM, CA 928010000

**NAICS:**

EPA ID: CAL000209553  
Create Date: 2002-12-03 15:25:10  
NAICS Code: 811111  
NAICS Description: General Automotive Repair  
Issued EPA ID Date: 2000-02-01 00:00:00  
Inactive Date: 2003-06-30 00:00:00  
Facility Name: NINO AUTO SERVICE  
Facility Address: 1640 W LINCOLN AVE  
Facility Address 2: Not reported  
Facility City: ANAHEIM  
Facility County: 30  
Facility State: CA  
Facility Zip: 928010000

Map ID  
 Direction  
 Distance  
 Elevation

MAP FINDINGS

Site

Database(s)

EDR ID Number  
 EPA ID Number

**H60**  
**NNE**  
**1/8-1/4**  
**0.167 mi.**  
**881 ft.**

**DIANA AUTO REPAIR LLC**  
**1640 W LINCOLN AVE**  
**ANAHEIM, CA 92801**

**RCRA NonGen / NLR**

**1024854143**  
**CAL000414706**

**Site 2 of 6 in cluster H**

**Relative:**  
**Higher**  
**Actual:**  
**132 ft.**

<p>RCRA Listings:</p> <p>Date Form Received by Agency:</p> <p>Handler Name:</p> <p>Handler Address:</p> <p>Handler City,State,Zip:</p> <p>EPA ID:</p> <p>Contact Name:</p> <p>Contact Address:</p> <p>Contact City,State,Zip:</p> <p>Contact Telephone:</p> <p>Contact Fax:</p> <p>Contact Email:</p> <p>Contact Title:</p> <p>EPA Region:</p> <p>Land Type:</p> <p>Federal Waste Generator Description:</p> <p>Non-Notifier:</p> <p>Biennial Report Cycle:</p> <p>Accessibility:</p> <p>Active Site Indicator:</p> <p>State District Owner:</p> <p>State District:</p> <p>Mailing Address:</p> <p>Mailing City,State,Zip:</p> <p>Owner Name:</p> <p>Owner Type:</p> <p>Operator Name:</p> <p>Operator Type:</p> <p>Short-Term Generator Activity:</p> <p>Importer Activity:</p> <p>Mixed Waste Generator:</p> <p>Transporter Activity:</p> <p>Transfer Facility Activity:</p> <p>Recycler Activity with Storage:</p> <p>Small Quantity On-Site Burner Exemption:</p> <p>Smelting Melting and Refining Furnace Exemption:</p> <p>Underground Injection Control:</p> <p>Off-Site Waste Receipt:</p> <p>Universal Waste Indicator:</p> <p>Universal Waste Destination Facility:</p> <p>Federal Universal Waste:</p> <p>Active Site Fed-Reg Treatment Storage and Disposal Facility:</p> <p>Active Site Converter Treatment storage and Disposal Facility:</p> <p>Active Site State-Reg Treatment Storage and Disposal Facility:</p> <p>Active Site State-Reg Handler:</p> <p>Federal Facility Indicator:</p> <p>Hazardous Secondary Material Indicator:</p> <p>Sub-Part K Indicator:</p> <p>Commercial TSD Indicator:</p> <p>Treatment Storage and Disposal Type:</p> <p>2018 GPRA Permit Baseline:</p> <p>2018 GPRA Renewals Baseline:</p> <p>Permit Renewals Workload Universe:</p>	<p>2016-03-01 00:00:00.0</p> <p>DIANA AUTO REPAIR LLC</p> <p>1640 W LINCOLN AVE</p> <p>ANAHEIM, CA 92801</p> <p>CAL000414706</p> <p>GUILLERMO LINARES</p> <p>1640 W LINCOLN AVE</p> <p>ANAHEIM, CA 92801</p> <p>714-381-9222</p> <p>714-701-0272</p> <p>LUCFLOINS9@HOTMAIL.COM</p> <p>Not reported</p> <p>09</p> <p>Not reported</p> <p>Not a generator, verified</p> <p>Not reported</p> <p>Not reported</p> <p>Not reported</p> <p>Handler Activities</p> <p>Not reported</p> <p>Not reported</p> <p>1640 W LINCOLN AVE</p> <p>ANAHEIM, CA 92801</p> <p>DIANA AUTO REPAIR LLC</p> <p>Other</p> <p>GUILLERMO LINARES</p> <p>Other</p> <p>No</p> <p>No</p> <p>No</p> <p>No</p> <p>No</p> <p>No</p> <p>No</p> <p>No</p> <p>No</p> <p>No</p> <p>No</p> <p>No</p> <p>No</p> <p>No</p> <p>No</p> <p>No</p> <p>No</p> <p>No</p> <p>Yes</p> <p>Yes</p> <p>No</p> <p>Not reported</p> <p>Not reported</p> <p>Not reported</p> <p>---</p> <p>Not reported</p> <p>N</p> <p>Not reported</p> <p>No</p> <p>Not reported</p> <p>Not on the Baseline</p> <p>Not on the Baseline</p> <p>Not reported</p>
---	--

Map ID  
 Direction  
 Distance  
 Elevation

MAP FINDINGS

Site

Database(s)

EDR ID Number  
 EPA ID Number

**DIANA AUTO REPAIR LLC (Continued)**

**1024854143**

Permit Workload Universe:	Not reported
Permit Progress Universe:	Not reported
Post-Closure Workload Universe:	Not reported
Closure Workload Universe:	Not reported
202 GPRA Corrective Action Baseline:	No
Corrective Action Workload Universe:	No
Subject to Corrective Action Universe:	No
Non-TSDFs Where RCRA CA has Been Imposed Universe:	No
TSDFs Potentially Subject to CA Under 3004 (u)/(v) Universe:	No
TSDFs Only Subject to CA under Discretionary Auth Universe:	No
Corrective Action Priority Ranking:	No NCAPS ranking
Environmental Control Indicator:	No
Institutional Control Indicator:	No
Human Exposure Controls Indicator:	N/A
Groundwater Controls Indicator:	N/A
Operating TSDF Universe:	Not reported
Full Enforcement Universe:	Not reported
Significant Non-Complier Universe:	No
Unaddressed Significant Non-Complier Universe:	No
Addressed Significant Non-Complier Universe:	No
Significant Non-Complier With a Compliance Schedule Universe:	No
Financial Assurance Required:	Not reported
Handler Date of Last Change:	2018-09-06 17:07:30.0
Recognized Trader-Importer:	No
Recognized Trader-Exporter:	No
Importer of Spent Lead Acid Batteries:	No
Exporter of Spent Lead Acid Batteries:	No
Recycler Activity Without Storage:	No
Manifest Broker:	No
Sub-Part P Indicator:	No

Handler - Owner Operator:

Owner/Operator Indicator:	Owner
Owner/Operator Name:	DIANA AUTO REPAIR LLC
Legal Status:	Other
Date Became Current:	Not reported
Date Ended Current:	Not reported
Owner/Operator Address:	1640 W LINCOLN AVE
Owner/Operator City,State,Zip:	ANAHEIM, CA 92801
Owner/Operator Telephone:	714-381-9222
Owner/Operator Telephone Ext:	Not reported
Owner/Operator Fax:	Not reported
Owner/Operator Email:	Not reported

Owner/Operator Indicator:	Operator
Owner/Operator Name:	GUILLERMO LINARES
Legal Status:	Other
Date Became Current:	Not reported
Date Ended Current:	Not reported
Owner/Operator Address:	1640 W LINCOLN AVE
Owner/Operator City,State,Zip:	ANAHEIM, CA 92801
Owner/Operator Telephone:	714-381-9222
Owner/Operator Telephone Ext:	Not reported
Owner/Operator Fax:	Not reported
Owner/Operator Email:	Not reported

Map ID  
 Direction  
 Distance  
 Elevation

MAP FINDINGS

Site

Database(s)

EDR ID Number  
 EPA ID Number

**DIANA AUTO REPAIR LLC (Continued)**

**1024854143**

Historic Generators:  
 Receive Date: 2016-03-01 00:00:00.0  
 Handler Name: DIANA AUTO REPAIR LLC  
 Federal Waste Generator Description: Not a generator, verified  
 State District Owner: Not reported  
 Large Quantity Handler of Universal Waste: No  
 Recognized Trader Importer: No  
 Recognized Trader Exporter: No  
 Spent Lead Acid Battery Importer: No  
 Spent Lead Acid Battery Exporter: No  
 Current Record: Yes  
 Non Storage Recycler Activity: Not reported  
 Electronic Manifest Broker: Not reported

**61**  
**SSE**  
**1/8-1/4**  
**0.176 mi.**  
**929 ft.**

**ISAAC AND RENEE PEDROZA**  
**443 SOUTH ARDEN STREET**  
**ANAHEIM, CA 92802**

**RCRA NonGen / NLR**

**1024776948**  
**CAC002996885**

**Relative:**  
**Lower**  
**Actual:**  
**126 ft.**

RCRA Listings:  
 Date Form Received by Agency: 2019-01-16 00:00:00.0  
 Handler Name: ISAAC AND RENEE PEDROZA  
 Handler Address: 443 SOUTH ARDEN STREET  
 Handler City,State,Zip: ANAHEIM, CA 92802-1212  
 EPA ID: CAC002996885  
 Contact Name: ISAAC AND RENEE PEDROZA  
 Contact Address: 443 SOUTH ARDEN STREET  
 Contact City,State,Zip: ANAHEIM, CA 92802-1212  
 Contact Telephone: 714-403-7199  
 Contact Fax: Not reported  
 Contact Email: STEPHANIECRUZ@ALLIANCE-ENVIRO.COM  
 Contact Title: Not reported  
 EPA Region: 09  
 Land Type: Not reported  
 Federal Waste Generator Description: Not a generator, verified  
 Non-Notifier: Not reported  
 Biennial Report Cycle: Not reported  
 Accessibility: Not reported  
 Active Site Indicator: Handler Activities  
 State District Owner: Not reported  
 State District: Not reported  
 Mailing Address: 443 SOUTH ARDEN STREET  
 Mailing City,State,Zip: ANAHEIM, CA 92802-1212  
 Owner Name: ISAAC AND RENEE PEDROZA  
 Owner Type: Other  
 Operator Name: ISAAC AND RENEE PEDROZA  
 Operator Type: Other  
 Short-Term Generator Activity: No  
 Importer Activity: No  
 Mixed Waste Generator: No  
 Transporter Activity: No  
 Transfer Facility Activity: No  
 Recycler Activity with Storage: No  
 Small Quantity On-Site Burner Exemption: No



Map ID  
 Direction  
 Distance  
 Elevation

MAP FINDINGS

Site

Database(s)

EDR ID Number  
 EPA ID Number

**ISAAC AND RENEE PEDROZA (Continued)**

**1024776948**

Smelting Melting and Refining Furnace Exemption:	No
Underground Injection Control:	No
Off-Site Waste Receipt:	No
Universal Waste Indicator:	Yes
Universal Waste Destination Facility:	Yes
Federal Universal Waste:	No
Active Site Fed-Reg Treatment Storage and Disposal Facility:	Not reported
Active Site Converter Treatment storage and Disposal Facility:	Not reported
Active Site State-Reg Treatment Storage and Disposal Facility:	Not reported
Active Site State-Reg Handler:	---
Federal Facility Indicator:	Not reported
Hazardous Secondary Material Indicator:	N
Sub-Part K Indicator:	Not reported
Commercial TSD Indicator:	No
Treatment Storage and Disposal Type:	Not reported
2018 GPRA Permit Baseline:	Not on the Baseline
2018 GPRA Renewals Baseline:	Not on the Baseline
Permit Renewals Workload Universe:	Not reported
Permit Workload Universe:	Not reported
Permit Progress Universe:	Not reported
Post-Closure Workload Universe:	Not reported
Closure Workload Universe:	Not reported
202 GPRA Corrective Action Baseline:	No
Corrective Action Workload Universe:	No
Subject to Corrective Action Universe:	No
Non-TSDFs Where RCRA CA has Been Imposed Universe:	No
TSDFs Potentially Subject to CA Under 3004 (u)/(v) Universe:	No
TSDFs Only Subject to CA under Discretionary Auth Universe:	No
Corrective Action Priority Ranking:	No NCAPS ranking
Environmental Control Indicator:	No
Institutional Control Indicator:	No
Human Exposure Controls Indicator:	N/A
Groundwater Controls Indicator:	N/A
Operating TSDF Universe:	Not reported
Full Enforcement Universe:	Not reported
Significant Non-Complier Universe:	No
Unaddressed Significant Non-Complier Universe:	No
Addressed Significant Non-Complier Universe:	No
Significant Non-Complier With a Compliance Schedule Universe:	No
Financial Assurance Required:	Not reported
Handler Date of Last Change:	2019-02-22 19:40:07.0
Recognized Trader-Importer:	No
Recognized Trader-Exporter:	No
Importer of Spent Lead Acid Batteries:	No
Exporter of Spent Lead Acid Batteries:	No
Recycler Activity Without Storage:	No
Manifest Broker:	No
Sub-Part P Indicator:	No

Handler - Owner Operator:

Owner/Operator Indicator:	Owner
Owner/Operator Name:	ISAAC AND RENEE PEDROZA
Legal Status:	Other
Date Became Current:	Not reported
Date Ended Current:	Not reported
Owner/Operator Address:	443 SOUTH ARDEN STREET

Map ID  
Direction  
Distance  
Elevation

MAP FINDINGS

Site

Database(s)

EDR ID Number  
EPA ID Number

**ISAAC AND RENEE PEDROZA (Continued)**

**1024776948**

Owner/Operator City,State,Zip: ANAHEIM, CA 92802-1212  
Owner/Operator Telephone: 714-403-7199  
Owner/Operator Telephone Ext: Not reported  
Owner/Operator Fax: Not reported  
Owner/Operator Email: Not reported

Owner/Operator Indicator: Operator  
Owner/Operator Name: ISAAC AND RENEE PEDROZA  
Legal Status: Other  
Date Became Current: Not reported  
Date Ended Current: Not reported  
Owner/Operator Address: 443 SOUTH ARDEN STREET  
Owner/Operator City,State,Zip: ANAHEIM, CA 92802-1212  
Owner/Operator Telephone: 714-403-7199  
Owner/Operator Telephone Ext: Not reported  
Owner/Operator Fax: Not reported  
Owner/Operator Email: Not reported

Historic Generators:  
Receive Date: 2019-01-16 00:00:00.0  
Handler Name: ISAAC AND RENEE PEDROZA  
Federal Waste Generator Description: Not a generator, verified  
State District Owner: Not reported  
Large Quantity Handler of Universal Waste: No  
Recognized Trader Importer: No  
Recognized Trader Exporter: No  
Spent Lead Acid Battery Importer: No  
Spent Lead Acid Battery Exporter: No  
Current Record: Yes  
Non Storage Recycler Activity: Not reported  
Electronic Manifest Broker: Not reported

62  
SSW  
1/8-1/4  
0.180 mi.  
948 ft.

**BENJAMIN PI DDS**  
**439 S EUCLID ST**  
**ANAHEIM, CA 92802**

**RCRA NonGen / NLR 1024796069**  
**CAL000172425**

**Relative:**  
**Lower**  
**Actual:**  
**123 ft.**

RCRA Listings:  
Date Form Received by Agency: 1998-11-10 00:00:00.0  
Handler Name: BENJAMIN PI DDS  
Handler Address: 439 S EUCLID ST  
Handler City,State,Zip: ANAHEIM, CA 92802-0000  
EPA ID: CAL000172425  
Contact Name: GLORIA LEE/RDA  
Contact Address: 439 S EUCLID ST  
Contact City,State,Zip: ANAHEIM, CA 92802  
Contact Telephone: 714-535-2888  
Contact Fax: 000-000-0000  
Contact Email: BPIDDS@HOTMAIL.COM  
Contact Title: Not reported  
EPA Region: 09  
Land Type: Not reported  
Federal Waste Generator Description: Not a generator, verified  
Non-Notifier: Not reported

Map ID  
 Direction  
 Distance  
 Elevation

MAP FINDINGS

Site

Database(s)

EDR ID Number  
 EPA ID Number

**BENJAMIN PI DDS (Continued)**

**1024796069**

Biennial Report Cycle:	Not reported
Accessibility:	Not reported
Active Site Indicator:	Handler Activities
State District Owner:	Not reported
State District:	Not reported
Mailing Address:	439 S EUCLID ST
Mailing City, State, Zip:	ANAHEIM, CA 92802-0000
Owner Name:	BENJAMIN PI
Owner Type:	Other
Operator Name:	GLORIA LEE/RDA
Operator Type:	Other
Short-Term Generator Activity:	No
Importer Activity:	No
Mixed Waste Generator:	No
Transporter Activity:	No
Transfer Facility Activity:	No
Recycler Activity with Storage:	No
Small Quantity On-Site Burner Exemption:	No
Smelting Melting and Refining Furnace Exemption:	No
Underground Injection Control:	No
Off-Site Waste Receipt:	No
Universal Waste Indicator:	Yes
Universal Waste Destination Facility:	Yes
Federal Universal Waste:	No
Active Site Fed-Reg Treatment Storage and Disposal Facility:	Not reported
Active Site Converter Treatment storage and Disposal Facility:	Not reported
Active Site State-Reg Treatment Storage and Disposal Facility:	Not reported
Active Site State-Reg Handler:	---
Federal Facility Indicator:	Not reported
Hazardous Secondary Material Indicator:	N
Sub-Part K Indicator:	Not reported
Commercial TSD Indicator:	No
Treatment Storage and Disposal Type:	Not reported
2018 GPRA Permit Baseline:	Not on the Baseline
2018 GPRA Renewals Baseline:	Not on the Baseline
Permit Renewals Workload Universe:	Not reported
Permit Workload Universe:	Not reported
Permit Progress Universe:	Not reported
Post-Closure Workload Universe:	Not reported
Closure Workload Universe:	Not reported
202 GPRA Corrective Action Baseline:	No
Corrective Action Workload Universe:	No
Subject to Corrective Action Universe:	No
Non-TSDs Where RCRA CA has Been Imposed Universe:	No
TSDs Potentially Subject to CA Under 3004 (u)/(v) Universe:	No
TSDs Only Subject to CA under Discretionary Auth Universe:	No
Corrective Action Priority Ranking:	No NCAPS ranking
Environmental Control Indicator:	No
Institutional Control Indicator:	No
Human Exposure Controls Indicator:	N/A
Groundwater Controls Indicator:	N/A
Operating TSD Universe:	Not reported
Full Enforcement Universe:	Not reported
Significant Non-Complier Universe:	No
Unaddressed Significant Non-Complier Universe:	No
Addressed Significant Non-Complier Universe:	No
Significant Non-Complier With a Compliance Schedule Universe:	No

Map ID  
Direction  
Distance  
Elevation

MAP FINDINGS

Site

Database(s)

EDR ID Number  
EPA ID Number

**BENJAMIN PI DDS (Continued)**

**1024796069**

Financial Assurance Required: Not reported  
Handler Date of Last Change: 2018-09-05 15:43:49.0  
Recognized Trader-Importer: No  
Recognized Trader-Exporter: No  
Importer of Spent Lead Acid Batteries: No  
Exporter of Spent Lead Acid Batteries: No  
Recycler Activity Without Storage: No  
Manifest Broker: No  
Sub-Part P Indicator: No

Handler - Owner Operator:

Owner/Operator Indicator: Owner  
Owner/Operator Name: BENJAMIN PI  
Legal Status: Other  
Date Became Current: Not reported  
Date Ended Current: Not reported  
Owner/Operator Address: 439 S EUCLID ST  
Owner/Operator City,State,Zip: ANAHEIM, CA 92802-0000  
Owner/Operator Telephone: 714-535-2888  
Owner/Operator Telephone Ext: Not reported  
Owner/Operator Fax: Not reported  
Owner/Operator Email: Not reported

Owner/Operator Indicator: Operator  
Owner/Operator Name: GLORIA LEE/RDA  
Legal Status: Other  
Date Became Current: Not reported  
Date Ended Current: Not reported  
Owner/Operator Address: 439 S EUCLID ST  
Owner/Operator City,State,Zip: ANAHEIM, CA 92802  
Owner/Operator Telephone: 714-535-2888  
Owner/Operator Telephone Ext: Not reported  
Owner/Operator Fax: Not reported  
Owner/Operator Email: Not reported

Historic Generators:

Receive Date: 1998-11-10 00:00:00.0  
Handler Name: BENJAMIN PI DDS  
Federal Waste Generator Description: Not a generator, verified  
State District Owner: Not reported  
Large Quantity Handler of Universal Waste: No  
Recognized Trader Importer: No  
Recognized Trader Exporter: No  
Spent Lead Acid Battery Importer: No  
Spent Lead Acid Battery Exporter: No  
Current Record: Yes  
Non Storage Recycler Activity: Not reported  
Electronic Manifest Broker: Not reported

Map ID  
 Direction  
 Distance  
 Elevation

MAP FINDINGS

Site

Database(s)

EDR ID Number  
 EPA ID Number

**63**  
**WSW**  
**1/8-1/4**  
**0.182 mi.**  
**960 ft.**

**CASEY BROOKMAN**  
**309 S FANN ST.**  
**ANAHEIM, CA 92804**

**RCRA NonGen / NLR**

**1024754381**  
**CAC002974198**

**Relative:**  
**Lower**  
**Actual:**  
**123 ft.**

RCRA Listings:	
Date Form Received by Agency:	2018-08-03 00:00:00.0
Handler Name:	CASEY BROOKMAN
Handler Address:	309 S FANN ST.
Handler City,State,Zip:	ANAHEIM, CA 92804
EPA ID:	CAC002974198
Contact Name:	CASEY BROOKMAN
Contact Address:	309 S FANN ST.
Contact City,State,Zip:	ANAHEIM, CA 92804
Contact Telephone:	714-615-4460
Contact Fax:	Not reported
Contact Email:	KC@AQHIINC.COM
Contact Title:	Not reported
EPA Region:	09
Land Type:	Not reported
Federal Waste Generator Description:	Not a generator, verified
Non-Notifier:	Not reported
Biennial Report Cycle:	Not reported
Accessibility:	Not reported
Active Site Indicator:	Handler Activities
State District Owner:	Not reported
State District:	Not reported
Mailing Address:	309 S FANN ST.
Mailing City,State,Zip:	ANAHEIM, CA 92804
Owner Name:	CASEY BROOKMAN
Owner Type:	Other
Operator Name:	CASEY BROOKMAN
Operator Type:	Other
Short-Term Generator Activity:	No
Importer Activity:	No
Mixed Waste Generator:	No
Transporter Activity:	No
Transfer Facility Activity:	No
Recycler Activity with Storage:	No
Small Quantity On-Site Burner Exemption:	No
Smelting Melting and Refining Furnace Exemption:	No
Underground Injection Control:	No
Off-Site Waste Receipt:	No
Universal Waste Indicator:	Yes
Universal Waste Destination Facility:	Yes
Federal Universal Waste:	No
Active Site Fed-Reg Treatment Storage and Disposal Facility:	Not reported
Active Site Converter Treatment storage and Disposal Facility:	Not reported
Active Site State-Reg Treatment Storage and Disposal Facility:	Not reported
Active Site State-Reg Handler:	---
Federal Facility Indicator:	Not reported
Hazardous Secondary Material Indicator:	N
Sub-Part K Indicator:	Not reported
Commercial TSD Indicator:	No
Treatment Storage and Disposal Type:	Not reported
2018 GPRA Permit Baseline:	Not on the Baseline
2018 GPRA Renewals Baseline:	Not on the Baseline
Permit Renewals Workload Universe:	Not reported

Map ID  
Direction  
Distance  
Elevation

MAP FINDINGS

Site

Database(s)

EDR ID Number  
EPA ID Number

**CASEY BROOKMAN (Continued)**

**1024754381**

Permit Workload Universe:	Not reported
Permit Progress Universe:	Not reported
Post-Closure Workload Universe:	Not reported
Closure Workload Universe:	Not reported
202 GPRA Corrective Action Baseline:	No
Corrective Action Workload Universe:	No
Subject to Corrective Action Universe:	No
Non-TSDFs Where RCRA CA has Been Imposed Universe:	No
TSDFs Potentially Subject to CA Under 3004 (u)/(v) Universe:	No
TSDFs Only Subject to CA under Discretionary Auth Universe:	No
Corrective Action Priority Ranking:	No NCAPS ranking
Environmental Control Indicator:	No
Institutional Control Indicator:	No
Human Exposure Controls Indicator:	N/A
Groundwater Controls Indicator:	N/A
Operating TSDF Universe:	Not reported
Full Enforcement Universe:	Not reported
Significant Non-Complier Universe:	No
Unaddressed Significant Non-Complier Universe:	No
Addressed Significant Non-Complier Universe:	No
Significant Non-Complier With a Compliance Schedule Universe:	No
Financial Assurance Required:	Not reported
Handler Date of Last Change:	2018-08-31 17:14:12.0
Recognized Trader-Importer:	No
Recognized Trader-Exporter:	No
Importer of Spent Lead Acid Batteries:	No
Exporter of Spent Lead Acid Batteries:	No
Recycler Activity Without Storage:	No
Manifest Broker:	No
Sub-Part P Indicator:	No

Handler - Owner Operator:

Owner/Operator Indicator:	Owner
Owner/Operator Name:	CASEY BROOKMAN
Legal Status:	Other
Date Became Current:	Not reported
Date Ended Current:	Not reported
Owner/Operator Address:	309 S FANN ST.
Owner/Operator City,State,Zip:	ANAHEIM, CA 92804
Owner/Operator Telephone:	714-615-4460
Owner/Operator Telephone Ext:	Not reported
Owner/Operator Fax:	Not reported
Owner/Operator Email:	Not reported

Owner/Operator Indicator:	Operator
Owner/Operator Name:	CASEY BROOKMAN
Legal Status:	Other
Date Became Current:	Not reported
Date Ended Current:	Not reported
Owner/Operator Address:	309 S FANN ST.
Owner/Operator City,State,Zip:	ANAHEIM, CA 92804
Owner/Operator Telephone:	714-615-4460
Owner/Operator Telephone Ext:	Not reported
Owner/Operator Fax:	Not reported
Owner/Operator Email:	Not reported

Map ID  
Direction  
Distance  
Elevation

MAP FINDINGS

Site

Database(s)

EDR ID Number  
EPA ID Number

**CASEY BROOKMAN (Continued)**

**1024754381**

Historic Generators:  
Receive Date: 2018-08-03 00:00:00.0  
Handler Name: CASEY BROOKMAN  
Federal Waste Generator Description: Not a generator, verified  
State District Owner: Not reported  
Large Quantity Handler of Universal Waste: No  
Recognized Trader Importer: No  
Recognized Trader Exporter: No  
Spent Lead Acid Battery Importer: No  
Spent Lead Acid Battery Exporter: No  
Current Record: Yes  
Non Storage Recycler Activity: Not reported  
Electronic Manifest Broker: Not reported

**I64  
NNW  
1/8-1/4  
0.184 mi.  
973 ft.**

**TARGET STORE T2421  
101 S EUCLID ST  
ANAHEIM, CA 92802**

**RCRA-SQG 1014465406  
CAR000218768**

**Site 1 of 11 in cluster I**

**Relative:  
Higher  
Actual:  
128 ft.**

RCRA Listings:  
Date Form Received by Agency: 2016-02-19 00:00:00.0  
Handler Name: TARGET STORE T2421  
Handler Address: 101 S EUCLID ST  
Handler City,State,Zip: ANAHEIM, CA 92802  
EPA ID: CAR000218768  
Contact Name: STEVE MUSSER  
Contact Address: PO BOX 111  
Contact City,State,Zip: MINNEAPOLIS, MN 55440  
Contact Telephone: 800-587-2228  
Contact Fax: Not reported  
Contact Email: POC@TARGET.COM  
Contact Title: GROUP MANAGER ENVIRONMENTAL COMPLIANCE  
EPA Region: 09  
Land Type: Private  
Federal Waste Generator Description: Small Quantity Generator  
Non-Notifier: Not reported  
Biennial Report Cycle: 2015  
Accessibility: Not reported  
Active Site Indicator: Handler Activities  
State District Owner: Not reported  
State District: Not reported  
Mailing Address: PO BOX 111  
Mailing City,State,Zip: MINNEAPOLIS, MN 55440  
Owner Name: TARGET CORPORATION  
Owner Type: Private  
Operator Name: TARGET CORPORATION  
Operator Type: Private  
Short-Term Generator Activity: No  
Importer Activity: No  
Mixed Waste Generator: No  
Transporter Activity: No  
Transfer Facility Activity: No  
Recycler Activity with Storage: No  
Small Quantity On-Site Burner Exemption: No

Map ID  
Direction  
Distance  
Elevation

MAP FINDINGS

Site

Database(s)

EDR ID Number  
EPA ID Number

**TARGET STORE T2421 (Continued)**

**1014465406**

Smelting Melting and Refining Furnace Exemption:	No
Underground Injection Control:	No
Off-Site Waste Receipt:	No
Universal Waste Indicator:	No
Universal Waste Destination Facility:	No
Federal Universal Waste:	No
Active Site Fed-Reg Treatment Storage and Disposal Facility:	Not reported
Active Site Converter Treatment storage and Disposal Facility:	Not reported
Active Site State-Reg Treatment Storage and Disposal Facility:	Not reported
Active Site State-Reg Handler:	---
Federal Facility Indicator:	Not reported
Hazardous Secondary Material Indicator:	NN
Sub-Part K Indicator:	Not reported
Commercial TSD Indicator:	No
Treatment Storage and Disposal Type:	Not reported
2018 GPRC Permit Baseline:	Not on the Baseline
2018 GPRC Renewals Baseline:	Not on the Baseline
Permit Renewals Workload Universe:	Not reported
Permit Workload Universe:	Not reported
Permit Progress Universe:	Not reported
Post-Closure Workload Universe:	Not reported
Closure Workload Universe:	Not reported
202 GPRC Corrective Action Baseline:	No
Corrective Action Workload Universe:	No
Subject to Corrective Action Universe:	No
Non-TSDs Where RCRA CA has Been Imposed Universe:	No
TSDs Potentially Subject to CA Under 3004 (u)/(v) Universe:	No
TSDs Only Subject to CA under Discretionary Auth Universe:	No
Corrective Action Priority Ranking:	No NCAPS ranking
Environmental Control Indicator:	No
Institutional Control Indicator:	No
Human Exposure Controls Indicator:	N/A
Groundwater Controls Indicator:	N/A
Operating TSD Universe:	Not reported
Full Enforcement Universe:	Not reported
Significant Non-Complier Universe:	No
Unaddressed Significant Non-Complier Universe:	No
Addressed Significant Non-Complier Universe:	No
Significant Non-Complier With a Compliance Schedule Universe:	No
Financial Assurance Required:	Not reported
Handler Date of Last Change:	2016-11-04 19:42:33.0
Recognized Trader-Importer:	No
Recognized Trader-Exporter:	No
Importer of Spent Lead Acid Batteries:	No
Exporter of Spent Lead Acid Batteries:	No
Recycler Activity Without Storage:	Not reported
Manifest Broker:	Not reported
Sub-Part P Indicator:	Not reported

Biennial: List of Years

Year: 2015

[Click Here for Biennial Reporting System Data:](#)

Year: 2013

[Click Here for Biennial Reporting System Data:](#)



Map ID  
Direction  
Distance  
Elevation

MAP FINDINGS

Site

Database(s)

EDR ID Number  
EPA ID Number

**TARGET STORE T2421 (Continued)**

**1014465406**

Hazardous Waste Summary:

Waste Code:	D001
Waste Description:	IGNITABLE WASTE
Waste Code:	D002
Waste Description:	CORROSIVE WASTE
Waste Code:	D004
Waste Description:	ARSENIC
Waste Code:	D005
Waste Description:	BARIUM
Waste Code:	D006
Waste Description:	CADMIUM
Waste Code:	D007
Waste Description:	CHROMIUM
Waste Code:	D008
Waste Description:	LEAD
Waste Code:	D009
Waste Description:	MERCURY
Waste Code:	D010
Waste Description:	SELENIUM
Waste Code:	D011
Waste Description:	SILVER
Waste Code:	D016
Waste Description:	2,4-D (2,4-DICHLOROPHENOXYACETIC ACID)
Waste Code:	D018
Waste Description:	BENZENE
Waste Code:	D024
Waste Description:	M-CRESOL
Waste Code:	D026
Waste Description:	CRESOL
Waste Code:	D035
Waste Description:	METHYL ETHYL KETONE
Waste Code:	P001
Waste Description:	2H-1-BENZOPYRAN-2-ONE, 4-HYDROXY-3-(3-OXO-1-PHENYLBUTYL)-, & SALTS, WHEN PRESENT AT CONCENTRATIONS GREATER THAN 0.3% (OR) WARFARIN, & SALTS, WHEN PRESENT AT CONCENTRATIONS GREATER THAN 0.3%
Waste Code:	P042
Waste Description:	1,2-BENZENEDIOL, 4-[1-HYDROXY-2-(METHYLAMINO)ETHYL]-, (R)- (OR) EPINEPHRINE
Waste Code:	P075
Waste Description:	NICOTINE, & SALTS (OR) PYRIDINE, 3-(1-METHYL-2-PYRROLIDINYL)-,(S)-, &

Map ID  
Direction  
Distance  
Elevation

MAP FINDINGS

Site

Database(s)

EDR ID Number  
EPA ID Number

**TARGET STORE T2421 (Continued)**

**1014465406**

SALTS

Waste Code:	P081
Waste Description:	1,2,3-PROPANETRIOL, TRINITRATE (R) (OR) NITROGLYCERINE (R)
Waste Code:	U002
Waste Description:	2-PROPANONE (I) (OR) ACETONE (I)
Waste Code:	U034
Waste Description:	ACETALDEHYDE, TRICHLORO- (OR) CHLORAL
Waste Code:	U035
Waste Description:	BENZENEBUTANOIC ACID, 4-[BIS(2-CHLOROETHYL)AMINO]- (OR) CHLORAMBUCIL
Waste Code:	U044
Waste Description:	CHLOROFORM (OR) METHANE, TRICHLORO-
Waste Code:	U058
Waste Description:	2H-1,3,2-OXAZAPHOSPHORIN-2-AMINE, N,N-BIS(2-CHLOROETHYL)TETRAHYDRO-, 2-OXIDE (OR) CYCLOPHOSPHAMIDE
Waste Code:	U072
Waste Description:	BENZENE, 1,4-DICHLORO- (OR) P-DICHLOROBENZENE
Waste Code:	U122
Waste Description:	FORMALDEHYDE
Waste Code:	U129
Waste Description:	CYCLOHEXANE, 1,2,3,4,5,6-HEXACHLORO-, (1ALPHA, 2ALPHA, 3BETA, 4ALPHA, 5ALPHA, 6BETA)- (OR) LINDANE
Waste Code:	U150
Waste Description:	L-PHENYLALANINE, 4-[BIS(2-CHLOROETHYL)AMINO]- (OR) MELPHALAN
Waste Code:	U154
Waste Description:	METHANOL (I) (OR) METHYL ALCOHOL (I)
Waste Code:	U188
Waste Description:	PHENOL
Waste Code:	U200
Waste Description:	RESERPINE (OR) YOHIMBAN-16-CARBOXYLIC ACID, 11,17-DIMETHOXY-18-[(3,4,5-TRIMETHOXYBENZOYL)OXY]-, METHYL ESTER, (3BETA, 16BETA, 17ALPHA, 18BETA, 20ALPHA)-
Waste Code:	U201
Waste Description:	1,3-BENZENEDIOL (OR) RESORCINOL
Waste Code:	U279
Waste Description:	U279

Handler - Owner Operator:  
Owner/Operator Indicator:  
Owner/Operator Name:  
Legal Status:  
Date Became Current:  
Date Ended Current:

Owner  
TARGET CORPORATION  
Private  
2008-07-23 00:00:00.  
Not reported

Map ID  
Direction  
Distance  
Elevation

MAP FINDINGS

Site

Database(s)

EDR ID Number  
EPA ID Number

**TARGET STORE T2421 (Continued)**

**1014465406**

Owner/Operator Address:	PO BOX 111
Owner/Operator City,State,Zip:	MINNEAPOLIS, MN 55440
Owner/Operator Telephone:	800-587-2228
Owner/Operator Telephone Ext:	Not reported
Owner/Operator Fax:	Not reported
Owner/Operator Email:	Not reported
Owner/Operator Indicator:	Owner
Owner/Operator Name:	TARGET CORP
Legal Status:	Private
Date Became Current:	2008-07-23 00:00:00.
Date Ended Current:	Not reported
Owner/Operator Address:	PO BOX 111
Owner/Operator City,State,Zip:	MINNEAPOLIS, MN 55440-0111
Owner/Operator Telephone:	800-587-2228
Owner/Operator Telephone Ext:	Not reported
Owner/Operator Fax:	Not reported
Owner/Operator Email:	Not reported
Owner/Operator Indicator:	Operator
Owner/Operator Name:	TARGET CORPORATION
Legal Status:	Private
Date Became Current:	2008-07-27 00:00:00.
Date Ended Current:	Not reported
Owner/Operator Address:	3150 PO BOX 111
Owner/Operator City,State,Zip:	MINNEAPOLIS, MN 55440
Owner/Operator Telephone:	800-587-2228
Owner/Operator Telephone Ext:	Not reported
Owner/Operator Fax:	Not reported
Owner/Operator Email:	Not reported
Owner/Operator Indicator:	Owner
Owner/Operator Name:	TARGET CORPORATION
Legal Status:	Private
Date Became Current:	2008-07-27 00:00:00.
Date Ended Current:	Not reported
Owner/Operator Address:	PO BOX 111
Owner/Operator City,State,Zip:	MINNEAPOLIS, MN 55440
Owner/Operator Telephone:	800-587-2228
Owner/Operator Telephone Ext:	Not reported
Owner/Operator Fax:	Not reported
Owner/Operator Email:	Not reported
Owner/Operator Indicator:	Operator
Owner/Operator Name:	TARGET CORPORATION
Legal Status:	Private
Date Became Current:	2008-07-23 00:00:00.
Date Ended Current:	Not reported
Owner/Operator Address:	Not reported
Owner/Operator City,State,Zip:	Not reported
Owner/Operator Telephone:	Not reported
Owner/Operator Telephone Ext:	Not reported
Owner/Operator Fax:	Not reported
Owner/Operator Email:	Not reported
Owner/Operator Indicator:	Operator
Owner/Operator Name:	TARGET CORP

Map ID  
Direction  
Distance  
Elevation

MAP FINDINGS

Site

Database(s)

EDR ID Number  
EPA ID Number

**TARGET STORE T2421 (Continued)**

**1014465406**

Legal Status: Private  
Date Became Current: 2008-07-23 00:00:00.  
Date Ended Current: Not reported  
Owner/Operator Address: Not reported  
Owner/Operator City,State,Zip: Not reported  
Owner/Operator Telephone: Not reported  
Owner/Operator Telephone Ext: Not reported  
Owner/Operator Fax: Not reported  
Owner/Operator Email: Not reported

Historic Generators:

Receive Date: 2014-03-01 00:00:00.0  
Handler Name: TARGET STORE T2421  
Federal Waste Generator Description: Small Quantity Generator  
State District Owner: Not reported  
Large Quantity Handler of Universal Waste: No  
Recognized Trader Importer: No  
Recognized Trader Exporter: No  
Spent Lead Acid Battery Importer: No  
Spent Lead Acid Battery Exporter: No  
Current Record: No  
Non Storage Recycler Activity: Not reported  
Electronic Manifest Broker: Not reported

Receive Date: 2016-02-19 00:00:00.0  
Handler Name: TARGET STORE T2421  
Federal Waste Generator Description: Small Quantity Generator  
State District Owner: Not reported  
Large Quantity Handler of Universal Waste: No  
Recognized Trader Importer: No  
Recognized Trader Exporter: No  
Spent Lead Acid Battery Importer: No  
Spent Lead Acid Battery Exporter: No  
Current Record: Yes  
Non Storage Recycler Activity: Not reported  
Electronic Manifest Broker: Not reported

Receive Date: 2011-04-11 00:00:00.0  
Handler Name: TARGET STORE NO 2421  
Federal Waste Generator Description: Small Quantity Generator  
State District Owner: Not reported  
Large Quantity Handler of Universal Waste: No  
Recognized Trader Importer: No  
Recognized Trader Exporter: No  
Spent Lead Acid Battery Importer: No  
Spent Lead Acid Battery Exporter: No  
Current Record: No  
Non Storage Recycler Activity: Not reported  
Electronic Manifest Broker: Not reported

MAP FINDINGS

Map ID  
Direction  
Distance  
Elevation

Site

Database(s)

EDR ID Number  
EPA ID Number

**I65**  
**NNW**  
**1/8-1/4**  
**0.184 mi.**  
**973 ft.**

**CVS PHARMACY #17478**  
**101 S EUCLID ST STE B**  
**ANAHEIM, CA 92802**

**CERS HAZ WASTE**

**S113153040**  
**N/A**

**Site 2 of 11 in cluster I**

**Relative:**  
**Higher**  
**Actual:**  
**128 ft.**

**CERS HAZ WASTE:**

Name: CVS PHARMACY #17478  
Address: 101 S EUCLID ST STE B  
City,State,Zip: ANAHEIM, CA 92802  
Site ID: 368409  
CERS ID: 10668424  
CERS Description: Hazardous Waste Generator

Violations:

Site ID: 368409  
Site Name: CVS Pharmacy #17478  
Violation Date: 02-21-2018  
Citation: Un-Specified  
Violation Description: Hazardous Waste Generator Program - Administration/Documentation - General Local Ordinance  
Violation Notes: Returned to compliance on 03/27/2018. No CUPA permit.  
Violation Division: Anaheim City Fire Department  
Violation Program: HW  
Violation Source: CERS

Evaluation:

Eval General Type: Compliance Evaluation Inspection  
Eval Date: 02-03-2020  
Violations Found: No  
Eval Type: Routine done by local agency  
Eval Notes: No violations.  
Eval Division: Anaheim City Fire Department  
Eval Program: HW  
Eval Source: CERS

Eval General Type: Compliance Evaluation Inspection  
Eval Date: 02-21-2018  
Violations Found: Yes  
Eval Type: Routine done by local agency  
Eval Notes: No CUPA permit.  
Eval Division: Anaheim City Fire Department  
Eval Program: HW  
Eval Source: CERS

Affiliation:

Affiliation Type Desc: Identification Signer  
Entity Name: Stephen Horn, Agent for Garfield Beach CVS, L.L.C.  
Entity Title: Regulatory Compliance Specialist, Verisk 3E  
Affiliation Address: Not reported  
Affiliation City: Not reported  
Affiliation State: Not reported  
Affiliation Country: Not reported  
Affiliation Zip: Not reported  
Affiliation Phone: Not reported

Affiliation Type Desc: Legal Owner  
Entity Name: Garfield Beach CVS, L.L.C  
Entity Title: Not reported

Map ID  
Direction  
Distance  
Elevation

MAP FINDINGS

Site

Database(s)

EDR ID Number  
EPA ID Number

**CVS PHARMACY #17478 (Continued)**

**S113153040**

Affiliation Address: One CVS Drive  
Affiliation City: Woonsocket  
Affiliation State: RI  
Affiliation Country: United States  
Affiliation Zip: 02895  
Affiliation Phone: (401) 765-1500

Affiliation Type Desc: Environmental Contact  
Entity Name: Verisk 3E, Regulatory Services/CVS  
Entity Title: Not reported  
Affiliation Address: 3207 Grey Hawk Ct., Ste. 200  
Affiliation City: Carlsbad  
Affiliation State: CA  
Affiliation Country: Not reported  
Affiliation Zip: 92010  
Affiliation Phone: Not reported

Affiliation Type Desc: Document Preparer  
Entity Name: Stephen Horn, Agent for Garfield Beach CVS, L.L.C.  
Entity Title: Not reported  
Affiliation Address: Not reported  
Affiliation City: Not reported  
Affiliation State: Not reported  
Affiliation Country: Not reported  
Affiliation Zip: Not reported  
Affiliation Phone: Not reported

Affiliation Type Desc: Facility Mailing Address  
Entity Name: Mailing Address  
Entity Title: Not reported  
Affiliation Address: CVS Health, Attn: Dianne E. Durand, Licensing, One CVS Drive G MC 1160  
Affiliation City: Woonsocket  
Affiliation State: RI  
Affiliation Country: Not reported  
Affiliation Zip: 02895  
Affiliation Phone: Not reported

Affiliation Type Desc: Parent Corporation  
Entity Name: CVS Health  
Entity Title: Not reported  
Affiliation Address: Not reported  
Affiliation City: Not reported  
Affiliation State: Not reported  
Affiliation Country: Not reported  
Affiliation Zip: Not reported  
Affiliation Phone: Not reported

Affiliation Type Desc: CUPA District  
Entity Name: Anaheim City Fire Department  
Entity Title: Not reported  
Affiliation Address: 201 South Anaheim Boulevard, Suite 300  
Affiliation City: Anaheim  
Affiliation State: CA  
Affiliation Country: Not reported  
Affiliation Zip: 92805  
Affiliation Phone: (714) 765-4047

Map ID  
Direction  
Distance  
Elevation

MAP FINDINGS

Site

Database(s)

EDR ID Number  
EPA ID Number

**CVS PHARMACY #17478 (Continued)**

**S113153040**

Affiliation Type Desc: Operator  
Entity Name: Garfield Beach CVS, L.L.C  
Entity Title: Not reported  
Affiliation Address: Not reported  
Affiliation City: Not reported  
Affiliation State: Not reported  
Affiliation Country: Not reported  
Affiliation Zip: Not reported  
Affiliation Phone: (401) 765-1500

**I66  
NNW  
1/8-1/4  
0.184 mi.  
973 ft.**

**HISHAM K SABEH  
101 S EUCLID  
ANAHEIM, CA 92802  
Site 3 of 11 in cluster I**

**LUST U001578610  
CERS HAZ WASTE N/A  
HIST UST  
Cortese  
CERS**

**Relative:  
Higher  
Actual:  
128 ft.**

**LUST:**  
Name: MOBIL #18-GY7  
Address: 101 S EUCLID ST  
City,State,Zip: ANAHEIM, CA 92802  
Lead Agency: ANAHEIM CITY  
Case Type: LUST Cleanup Site  
Geo Track: [http://geotracker.waterboards.ca.gov/profile\\_report.asp?global\\_id=T0605902046](http://geotracker.waterboards.ca.gov/profile_report.asp?global_id=T0605902046)  
Global Id: T0605902046  
Latitude: 33.8324181  
Longitude: -117.9416131  
Status: Completed - Case Closed  
Status Date: 10/08/2002  
Case Worker: ROW  
RB Case Number: 083002987T  
Local Agency: ANAHEIM CITY  
File Location: Not reported  
Local Case Number: Not reported  
Potential Media Affect: Soil  
Potential Contaminants of Concern: Gasoline  
Site History: Not reported

**LUST:**  
Global Id: T0605902046  
Contact Type: Local Agency Caseworker  
Contact Name: RICHARD O. WILSON  
Organization Name: ANAHEIM CITY  
Address: 201 S. ANAHEIM BLVD. #601  
City: ANAHEIM  
Email: [dwilson@anaheim.net](mailto:dwilson@anaheim.net)  
Phone Number: Not reported  
  
Global Id: T0605902046  
Contact Type: Regional Board Caseworker  
Contact Name: ROSE SCOTT  
Organization Name: SANTA ANA RWQCB (REGION 8)  
Address: 3737 MAIN STREET, SUITE 500  
City: RIVERSIDE  
Email: [rose.scott@waterboards.ca.gov](mailto:rose.scott@waterboards.ca.gov)  
Phone Number: 9513206375

Map ID  
Direction  
Distance  
Elevation

MAP FINDINGS

Site

Database(s)

EDR ID Number  
EPA ID Number

**HISHAM K SABEH (Continued)**

**U001578610**

LUST:

Global Id: T0605902046  
Action Type: ENFORCEMENT  
Date: 10/08/2002  
Action: Closure/No Further Action Letter

Global Id: T0605902046  
Action Type: Other  
Date: 03/14/1997  
Action: Leak Discovery

Global Id: T0605902046  
Action Type: ENFORCEMENT  
Date: 08/13/2013  
Action: File review

Global Id: T0605902046  
Action Type: REMEDIATION  
Date: 11/15/2000  
Action: Soil Vapor Extraction (SVE)

Global Id: T0605902046  
Action Type: REMEDIATION  
Date: 07/01/2001  
Action: Soil Vapor Extraction (SVE)

Global Id: T0605902046  
Action Type: Other  
Date: 03/26/1997  
Action: Leak Reported

LUST:

Global Id: T0605902046  
Status: Open - Case Begin Date  
Status Date: 03/14/1997

Global Id: T0605902046  
Status: Open - Site Assessment  
Status Date: 03/26/1997

Global Id: T0605902046  
Status: Open - Site Assessment  
Status Date: 03/31/1998

Global Id: T0605902046  
Status: Open - Remediation  
Status Date: 09/03/1998

Global Id: T0605902046  
Status: Completed - Case Closed  
Status Date: 10/08/2002

CERS HAZ WASTE:

Name: TARGET T2421  
Address: 101 S EUCLID ST



Map ID  
Direction  
Distance  
Elevation

MAP FINDINGS

Site

Database(s)

EDR ID Number  
EPA ID Number

**HISHAM K SABEH (Continued)**

**U001578610**

City,State,Zip: ANAHEIM, CA 92802  
Site ID: 73982  
CERS ID: 10401625  
CERS Description: Hazardous Waste Generator

**HIST UST:**

Name: HISHAM K SABEH  
Address: 101 S EUCLID  
City,State,Zip: ANAHEIM, CA 92802  
File Number: 0002EB9C  
URL: <http://geotracker.waterboards.ca.gov/ustpdfs/pdf/0002EB9C.pdf>  
Region: STATE  
Facility ID: 00000039294  
Facility Type: Gas Station  
Other Type: Not reported  
Contact Name: Not reported  
Telephone: 7145333300  
Owner Name: MOBIL OIL CORPORATION  
Owner Address: 612 S. FLOWER STREET  
Owner City,St,Zip: LOS ANGELES, CA 90017  
Total Tanks: 0004

Tank Num: 001  
Container Num: 1  
Year Installed: Not reported  
Tank Capacity: 00012000  
Tank Used for: PRODUCT  
Type of Fuel: UNLEADED  
Container Construction Thickness: Not reported  
Leak Detection: Stock Inventor

Tank Num: 002  
Container Num: 2  
Year Installed: Not reported  
Tank Capacity: 00008000  
Tank Used for: PRODUCT  
Type of Fuel: REGULAR  
Container Construction Thickness: Not reported  
Leak Detection: Stock Inventor

Tank Num: 003  
Container Num: 3  
Year Installed: Not reported  
Tank Capacity: 00006000  
Tank Used for: PRODUCT  
Type of Fuel: PREMIUM  
Container Construction Thickness: Not reported  
Leak Detection: Stock Inventor

Tank Num: 004  
Container Num: 4  
Year Installed: Not reported  
Tank Capacity: 00000280  
Tank Used for: WASTE  
Type of Fuel: WASTE OIL  
Container Construction Thickness: Not reported  
Leak Detection: Stock Inventor

Map ID  
Direction  
Distance  
Elevation

MAP FINDINGS

Site

Database(s)

EDR ID Number  
EPA ID Number

**HISHAM K SABEH (Continued)**

**U001578610**

[Click here for Geo Tracker PDF:](#)

**CORTESE:**

Name: MOBIL #18-GY7  
Address: 101 S EUCLID ST  
City,State,Zip: ANAHEIM, CA 92802  
Region: CORTESE  
Envirostor Id: Not reported  
Global ID: T0605902046  
Site/Facility Type: LUST CLEANUP SITE  
Cleanup Status: COMPLETED - CASE CLOSED  
Status Date: Not reported  
Site Code: Not reported  
Latitude: Not reported  
Longitude: Not reported  
Owner: Not reported  
Enf Type: Not reported  
Swat R: Not reported  
Flag: active  
Order No: Not reported  
Waste Discharge System No: Not reported  
Effective Date: Not reported  
Region 2: Not reported  
WID Id: Not reported  
Solid Waste Id No: Not reported  
Waste Management Uit Name: Not reported  
File Name: Active Open

**CERS:**

Name: MOBIL #18-GY7  
Address: 101 S EUCLID ST  
City,State,Zip: ANAHEIM, CA 92802  
Site ID: 197564  
CERS ID: T0605902046  
CERS Description: Leaking Underground Storage Tank Cleanup Site

**Affiliation:**

Affiliation Type Desc: Regional Board Caseworker  
Entity Name: ROSE SCOTT - SANTA ANA RWQCB (REGION 8)  
Entity Title: Not reported  
Affiliation Address: 3737 MAIN STREET, SUITE 500  
Affiliation City: RIVERSIDE  
Affiliation State: CA  
Affiliation Country: Not reported  
Affiliation Zip: Not reported  
Affiliation Phone: 9513206375

Affiliation Type Desc: Local Agency Caseworker  
Entity Name: RICHARD O. WILSON - ANAHEIM CITY  
Entity Title: Not reported  
Affiliation Address: 201 S. ANAHEIM BLVD. #601  
Affiliation City: ANAHEIM  
Affiliation State: CA  
Affiliation Country: Not reported  
Affiliation Zip: Not reported  
Affiliation Phone: Not reported

Map ID  
Direction  
Distance  
Elevation

MAP FINDINGS

Site

Database(s)

EDR ID Number  
EPA ID Number

**HISHAM K SABEH (Continued)**

**U001578610**

Name: TARGET T2421  
Address: 101 S EUCLID ST  
City,State,Zip: ANAHEIM, CA 92802  
Site ID: 73982  
CERS ID: 10401625  
CERS Description: Chemical Storage Facilities

Evaluation:  
Eval General Type: Compliance Evaluation Inspection  
Eval Date: 09-03-2014  
Violations Found: No  
Eval Type: Routine done by local agency  
Eval Notes: Not reported  
Eval Division: Anaheim City Fire Department  
Eval Program: HMRRP  
Eval Source: CERS

Eval General Type: Compliance Evaluation Inspection  
Eval Date: 10-13-2017  
Violations Found: No  
Eval Type: Routine done by local agency  
Eval Notes: No violations  
Eval Division: Anaheim City Fire Department  
Eval Program: HW  
Eval Source: CERS

Eval General Type: Compliance Evaluation Inspection  
Eval Date: 09-03-2014  
Violations Found: No  
Eval Type: Routine done by local agency  
Eval Notes: Not reported  
Eval Division: Anaheim City Fire Department  
Eval Program: HW  
Eval Source: CERS

Eval General Type: Compliance Evaluation Inspection  
Eval Date: 10-13-2017  
Violations Found: No  
Eval Type: Routine done by local agency  
Eval Notes: No violations  
Eval Division: Anaheim City Fire Department  
Eval Program: HMRRP  
Eval Source: CERS

Coordinates:  
Site ID: 73982  
Facility Name: TARGET T2421  
Env Int Type Code: HWG  
Program ID: 10401625  
Coord Name: Not reported  
Ref Point Type Desc: Center of a facility or station.  
Latitude: 33.831330  
Longitude: -117.942670

Affiliation:  
Affiliation Type Desc: CUPA District  
Entity Name: Anaheim City Fire Department

Map ID  
Direction  
Distance  
Elevation

MAP FINDINGS

Site

Database(s)

EDR ID Number  
EPA ID Number

**HISHAM K SABEH (Continued)**

**U001578610**

Entity Title: Not reported  
Affiliation Address: 201 South Anaheim Boulevard, Suite 300  
Affiliation City: Anaheim  
Affiliation State: CA  
Affiliation Country: Not reported  
Affiliation Zip: 92805  
Affiliation Phone: (714) 765-4047

Affiliation Type Desc: Environmental Contact  
Entity Name: Permits, Operations & Compliance  
Entity Title: Not reported  
Affiliation Address: PO Box 111  
Affiliation City: Minneapolis  
Affiliation State: MN  
Affiliation Country: Not reported  
Affiliation Zip: 55440  
Affiliation Phone: Not reported

Affiliation Type Desc: Legal Owner  
Entity Name: Target Corporation  
Entity Title: Not reported  
Affiliation Address: PO Box 111  
Affiliation City: Minneapolis  
Affiliation State: MN  
Affiliation Country: United States  
Affiliation Zip: 55440  
Affiliation Phone: (800) 587-2228

Affiliation Type Desc: Parent Corporation  
Entity Name: Target Corporate Office Headquarters  
Entity Title: Not reported  
Affiliation Address: Not reported  
Affiliation City: Not reported  
Affiliation State: Not reported  
Affiliation Country: Not reported  
Affiliation Zip: Not reported  
Affiliation Phone: Not reported

Affiliation Type Desc: Facility Mailing Address  
Entity Name: Mailing Address  
Entity Title: Not reported  
Affiliation Address: PO Box 111  
Affiliation City: Minneapolis  
Affiliation State: MN  
Affiliation Country: Not reported  
Affiliation Zip: 55440  
Affiliation Phone: Not reported

Affiliation Type Desc: Identification Signer  
Entity Name: Mitchel Rasmussen  
Entity Title: Director of Compliance  
Affiliation Address: Not reported  
Affiliation City: Not reported  
Affiliation State: Not reported  
Affiliation Country: Not reported  
Affiliation Zip: Not reported  
Affiliation Phone: Not reported

Map ID  
Direction  
Distance  
Elevation

MAP FINDINGS

Site

Database(s)

EDR ID Number  
EPA ID Number

**HISHAM K SABEH (Continued)**

**U001578610**

Affiliation Type Desc: Operator  
Entity Name: Target Corporation  
Entity Title: Not reported  
Affiliation Address: Not reported  
Affiliation City: Not reported  
Affiliation State: Not reported  
Affiliation Country: Not reported  
Affiliation Zip: Not reported  
Affiliation Phone: (800) 587-2228

Affiliation Type Desc: Property Owner  
Entity Name: Target Corporation  
Entity Title: Not reported  
Affiliation Address: PO Box 111  
Affiliation City: Minneapolis  
Affiliation State: MN  
Affiliation Country: United States  
Affiliation Zip: 55440  
Affiliation Phone: (800) 587-2228

Affiliation Type Desc: Document Preparer  
Entity Name: Nathan White  
Entity Title: Not reported  
Affiliation Address: Not reported  
Affiliation City: Not reported  
Affiliation State: Not reported  
Affiliation Country: Not reported  
Affiliation Zip: Not reported  
Affiliation Phone: Not reported

**I67**  
**NNW**  
**1/8-1/4**  
**0.184 mi.**  
**973 ft.**

**MOBIL STATION (18-GY7)**  
**101 S EUCLID ST**  
**ANAHEIM, CA 92802**  
**Site 4 of 11 in cluster I**

**SWEEPS UST** **S101589150**  
**CA FID UST** **N/A**

**Relative:**  
**Higher**  
**Actual:**  
**128 ft.**

**SWEEPS UST:**  
Name: MOBIL STATION (18-GY7)  
Address: 101 S EUCLID ST  
City: ANAHEIM  
Status: Active  
Comp Number: 2398  
Number: 1  
Board Of Equalization: 44-000400  
Referral Date: 08-11-92  
Action Date: 08-11-92  
Created Date: 12-31-88  
Owner Tank Id: 18-GY7-1  
SWRCB Tank Id: 30-011-002398-000001  
Tank Status: A  
Capacity: 10000  
Active Date: 08-11-92  
Tank Use: M.V. FUEL  
STG: P  
Content: REG UNLEADED  
Number Of Tanks: 4

Map ID  
Direction  
Distance  
Elevation

MAP FINDINGS

Site

Database(s)

EDR ID Number  
EPA ID Number

**MOBIL STATION (18-GY7) (Continued)**

**S101589150**

Name: MOBIL STATION (18-GY7)  
Address: 101 S EUCLID ST  
City: ANAHEIM  
Status: Active  
Comp Number: 2398  
Number: 1  
Board Of Equalization: 44-000400  
Referral Date: 08-11-92  
Action Date: 08-11-92  
Created Date: 12-31-88  
Owner Tank Id: 18-GY7-2  
SWRCB Tank Id: 30-011-002398-000004  
Tank Status: A  
Capacity: 10000  
Active Date: 08-11-92  
Tank Use: M.V. FUEL  
STG: P  
Content: REG UNLEADED  
Number Of Tanks: Not reported

Name: MOBIL STATION (18-GY7)  
Address: 101 S EUCLID ST  
City: ANAHEIM  
Status: Active  
Comp Number: 2398  
Number: 1  
Board Of Equalization: 44-000400  
Referral Date: 08-11-92  
Action Date: 08-11-92  
Created Date: 12-31-88  
Owner Tank Id: 18-GY7-3  
SWRCB Tank Id: 30-011-002398-000005  
Tank Status: A  
Capacity: 12000  
Active Date: 08-11-92  
Tank Use: M.V. FUEL  
STG: P  
Content: REG UNLEADED  
Number Of Tanks: Not reported

Name: MOBIL STATION (18-GY7)  
Address: 101 S EUCLID ST  
City: ANAHEIM  
Status: Active  
Comp Number: 2398  
Number: 1  
Board Of Equalization: 44-000400  
Referral Date: 08-11-92  
Action Date: 08-11-92  
Created Date: 12-31-88  
Owner Tank Id: 18-GY7-4  
SWRCB Tank Id: 30-011-002398-000006  
Tank Status: A  
Capacity: 1000  
Active Date: 08-11-92  
Tank Use: OIL  
STG: W

Map ID  
 Direction  
 Distance  
 Elevation

MAP FINDINGS

Site

Database(s)

EDR ID Number  
 EPA ID Number

**MOBIL STATION (18-GY7) (Continued)**

**S101589150**

Content: WASTE OIL  
 Number Of Tanks: Not reported

CA FID UST:

Facility ID: 30001753  
 Regulated By: UTNKA  
 Regulated ID: Not reported  
 Cortese Code: Not reported  
 SIC Code: Not reported  
 Facility Phone: 7147727797  
 Mail To: Not reported  
 Mailing Address: 3225 GALLOWS RD  
 Mailing Address 2: Not reported  
 Mailing City,St,Zip: ANAHEIM 92802  
 Contact: Not reported  
 Contact Phone: Not reported  
 DUNs Number: Not reported  
 NPDES Number: Not reported  
 EPA ID: Not reported  
 Comments: Not reported  
 Status: Active

**I68  
 NNW  
 1/8-1/4  
 0.184 mi.  
 973 ft.**

**TARGET #2421  
 101 S EUCLID ST  
 ANAHEIM, CA 92802**

**RCRA-LQG 1014386982  
 CAL000333812**

**Site 5 of 11 in cluster I**

**Relative:  
 Higher  
 Actual:  
 128 ft.**

RCRA Listings:  
 Date Form Received by Agency: 2010-06-24 00:00:00.0  
 Handler Name: TARGET #2421  
 Handler Address: 101 S EUCLID ST  
 Handler City,State,Zip: ANAHEIM, CA 92802  
 EPA ID: CAL000333812  
 Contact Name: JANNA ADAIR-POTTS  
 Contact Address: P.O. BOX 111  
 Contact City,State,Zip: MINNEAPOLIS, MN 55440  
 Contact Telephone: 800-587-2228  
 Contact Fax: Not reported  
 Contact Email: CORPORATE.COMPLIANCE@TARGET.COM  
 Contact Title: SR. VP STORE OPS  
 EPA Region: 09  
 Land Type: Private  
 Federal Waste Generator Description: Large Quantity Generator  
 Non-Notifier: Not reported  
 Biennial Report Cycle: 2009  
 Accessibility: Not reported  
 Active Site Indicator: Handler Activities  
 State District Owner: Not reported  
 State District: Not reported  
 Mailing Address: P.O. BOX 111  
 Mailing City,State,Zip: MINNEAPOLIS, MN 55440  
 Owner Name: TARGET CORPORATION  
 Owner Type: Private  
 Operator Name: TARGET CORPORATION  
 Operator Type: Private  
 Short-Term Generator Activity: No

Map ID  
 Direction  
 Distance  
 Elevation

MAP FINDINGS

Site

Database(s)

EDR ID Number  
 EPA ID Number

**TARGET #2421 (Continued)**

**1014386982**

Importer Activity:	No
Mixed Waste Generator:	No
Transporter Activity:	No
Transfer Facility Activity:	No
Recycler Activity with Storage:	No
Small Quantity On-Site Burner Exemption:	No
Smelting Melting and Refining Furnace Exemption:	No
Underground Injection Control:	No
Off-Site Waste Receipt:	No
Universal Waste Indicator:	No
Universal Waste Destination Facility:	No
Federal Universal Waste:	No
Active Site Fed-Reg Treatment Storage and Disposal Facility:	Not reported
Active Site Converter Treatment storage and Disposal Facility:	Not reported
Active Site State-Reg Treatment Storage and Disposal Facility:	Not reported
Active Site State-Reg Handler:	---
Federal Facility Indicator:	Not reported
Hazardous Secondary Material Indicator:	NN
Sub-Part K Indicator:	Not reported
Commercial TSD Indicator:	No
Treatment Storage and Disposal Type:	Not reported
2018 GPRA Permit Baseline:	Not on the Baseline
2018 GPRA Renewals Baseline:	Not on the Baseline
Permit Renewals Workload Universe:	Not reported
Permit Workload Universe:	Not reported
Permit Progress Universe:	Not reported
Post-Closure Workload Universe:	Not reported
Closure Workload Universe:	Not reported
202 GPRA Corrective Action Baseline:	No
Corrective Action Workload Universe:	No
Subject to Corrective Action Universe:	No
Non-TSDFs Where RCRA CA has Been Imposed Universe:	No
TSDFs Potentially Subject to CA Under 3004 (u)/(v) Universe:	No
TSDFs Only Subject to CA under Discretionary Auth Universe:	No
Corrective Action Priority Ranking:	No NCAPS ranking
Environmental Control Indicator:	No
Institutional Control Indicator:	No
Human Exposure Controls Indicator:	N/A
Groundwater Controls Indicator:	N/A
Operating TSDF Universe:	Not reported
Full Enforcement Universe:	Not reported
Significant Non-Complier Universe:	No
Unaddressed Significant Non-Complier Universe:	No
Addressed Significant Non-Complier Universe:	No
Significant Non-Complier With a Compliance Schedule Universe:	No
Financial Assurance Required:	Not reported
Handler Date of Last Change:	2010-10-06 16:38:05.0
Recognized Trader-Importer:	No
Recognized Trader-Exporter:	No
Importer of Spent Lead Acid Batteries:	No
Exporter of Spent Lead Acid Batteries:	No
Recycler Activity Without Storage:	Not reported
Manifest Broker:	Not reported
Sub-Part P Indicator:	Not reported

Biennial: List of Years

Year: 2009



Map ID  
Direction  
Distance  
Elevation

MAP FINDINGS

Site

Database(s)

EDR ID Number  
EPA ID Number

**TARGET #2421 (Continued)**

**1014386982**

[Click Here for Biennial Reporting System Data:](#)

Hazardous Waste Summary:

Waste Code:	D001
Waste Description:	IGNITABLE WASTE
Waste Code:	D002
Waste Description:	CORROSIVE WASTE
Waste Code:	D008
Waste Description:	LEAD
Waste Code:	D035
Waste Description:	METHYL ETHYL KETONE
Waste Code:	P001
Waste Description:	2H-1-BENZOPYRAN-2-ONE, 4-HYDROXY-3-(3-OXO-1-PHENYLBUTYL)-, & SALTS, WHEN PRESENT AT CONCENTRATIONS GREATER THAN 0.3% (OR) WARFARIN, & SALTS, WHEN PRESENT AT CONCENTRATIONS GREATER THAN 0.3%
Waste Code:	P046
Waste Description:	ALPHA,ALPHA-DIMETHYLPHENETHYLAMINE (OR) BENZENEETHANAMINE, ALPHA, ALPHA-DIMETHYL-
Waste Code:	P075
Waste Description:	NICOTINE, & SALTS (OR) PYRIDINE, 3-(1-METHYL-2-PYRROLIDINYL)-,(S)-, & SALTS
Waste Code:	U002
Waste Description:	2-PROPANONE (I) (OR) ACETONE (I)
Waste Code:	U240
Waste Description:	2,4-D, SALTS & ESTERS (OR) ACETIC ACID, (2,4-DICHLOROPHENOXY)-, SALTS & ESTERS (OR) DICHLOROPHENOXYACETIC ACID 2,4-D

Handler - Owner Operator:

Owner/Operator Indicator:	Operator
Owner/Operator Name:	TARGET CORPORATION
Legal Status:	Private
Date Became Current:	2008-07-23 00:00:00.
Date Ended Current:	Not reported
Owner/Operator Address:	Not reported
Owner/Operator City,State,Zip:	Not reported
Owner/Operator Telephone:	Not reported
Owner/Operator Telephone Ext:	Not reported
Owner/Operator Fax:	Not reported
Owner/Operator Email:	Not reported

Owner/Operator Indicator:	Owner
Owner/Operator Name:	TARGET CORPORATION
Legal Status:	Private
Date Became Current:	2008-07-23 00:00:00.
Date Ended Current:	Not reported
Owner/Operator Address:	1000 NICOLLET MALL
Owner/Operator City,State,Zip:	MINNEAPOLIS, MN 55403

Map ID  
 Direction  
 Distance  
 Elevation

MAP FINDINGS

Site

Database(s)

EDR ID Number  
 EPA ID Number

**TARGET #2421 (Continued)**

**1014386982**

Owner/Operator Telephone: 800-587-2228  
 Owner/Operator Telephone Ext: Not reported  
 Owner/Operator Fax: Not reported  
 Owner/Operator Email: Not reported

Historic Generators:

Receive Date: 2010-06-24 00:00:00.0  
 Handler Name: TARGET #2421  
 Federal Waste Generator Description: Large Quantity Generator  
 State District Owner: Not reported  
 Large Quantity Handler of Universal Waste: No  
 Recognized Trader Importer: No  
 Recognized Trader Exporter: No  
 Spent Lead Acid Battery Importer: No  
 Spent Lead Acid Battery Exporter: No  
 Current Record: Yes  
 Non Storage Recycler Activity: Not reported  
 Electronic Manifest Broker: Not reported

**I69**  
**NNW**  
**1/8-1/4**  
**0.184 mi.**  
**973 ft.**

**CVS PHARMACY #17478**  
**101 S EUCLID ST STE B**  
**ANAHEIM, CA 92802**

**RCRA-VSQG** **1018273696**  
**FINDS** **CAR000258699**  
**ECHO**

**Site 6 of 11 in cluster I**

**Relative:**  
**Higher**  
**Actual:**  
**128 ft.**

RCRA Listings:  
 Date Form Received by Agency: 2016-02-16 00:00:00.0  
 Handler Name: CVS PHARMACY #17478  
 Handler Address: 101 S EUCLID ST STE B  
 Handler City,State,Zip: ANAHEIM, CA 92802  
 EPA ID: CAR000258699  
 Contact Name: NICOLE WILKINSON  
 Contact Address: ONE CVS DR MAIL CODE 2340  
 Contact City,State,Zip: WOONSOCKET, RI 02895  
 Contact Telephone: 401-770-7132  
 Contact Fax: Not reported  
 Contact Email: NICOLE.WILKINSON@CVSHEALTH.COM  
 Contact Title: SR CORPORATE ENV MANAGER  
 EPA Region: 09  
 Land Type: Private  
 Federal Waste Generator Description: Conditionally Exempt Small Quantity Generator  
 Non-Notifier: Not reported  
 Biennial Report Cycle: Not reported  
 Accessibility: Not reported  
 Active Site Indicator: Handler Activities  
 State District Owner: Not reported  
 State District: Not reported  
 Mailing Address: ONE CVS DR  
 Mailing City,State,Zip: WOONSOCKET, RI 02895  
 Owner Name: TARGET CORP  
 Owner Type: Private  
 Operator Name: GARFIELD BEACH CVS LLC  
 Operator Type: Private  
 Short-Term Generator Activity: No  
 Importer Activity: No

Map ID  
 Direction  
 Distance  
 Elevation

MAP FINDINGS

Site

Database(s)

EDR ID Number  
 EPA ID Number

**CVS PHARMACY #17478 (Continued)**

**1018273696**

Mixed Waste Generator:	No
Transporter Activity:	No
Transfer Facility Activity:	No
Recycler Activity with Storage:	No
Small Quantity On-Site Burner Exemption:	No
Smelting Melting and Refining Furnace Exemption:	No
Underground Injection Control:	No
Off-Site Waste Receipt:	No
Universal Waste Indicator:	No
Universal Waste Destination Facility:	No
Federal Universal Waste:	No
Active Site Fed-Reg Treatment Storage and Disposal Facility:	Not reported
Active Site Converter Treatment storage and Disposal Facility:	Not reported
Active Site State-Reg Treatment Storage and Disposal Facility:	Not reported
Active Site State-Reg Handler:	---
Federal Facility Indicator:	Not reported
Hazardous Secondary Material Indicator:	NN
Sub-Part K Indicator:	Not reported
Commercial TSD Indicator:	No
Treatment Storage and Disposal Type:	Not reported
2018 GPRA Permit Baseline:	Not on the Baseline
2018 GPRA Renewals Baseline:	Not on the Baseline
Permit Renewals Workload Universe:	Not reported
Permit Workload Universe:	Not reported
Permit Progress Universe:	Not reported
Post-Closure Workload Universe:	Not reported
Closure Workload Universe:	Not reported
202 GPRA Corrective Action Baseline:	No
Corrective Action Workload Universe:	No
Subject to Corrective Action Universe:	No
Non-TSDFs Where RCRA CA has Been Imposed Universe:	No
TSDFs Potentially Subject to CA Under 3004 (u)/(v) Universe:	No
TSDFs Only Subject to CA under Discretionary Auth Universe:	No
Corrective Action Priority Ranking:	No NCAPS ranking
Environmental Control Indicator:	No
Institutional Control Indicator:	No
Human Exposure Controls Indicator:	N/A
Groundwater Controls Indicator:	N/A
Operating TSDF Universe:	Not reported
Full Enforcement Universe:	Not reported
Significant Non-Complier Universe:	No
Unaddressed Significant Non-Complier Universe:	No
Addressed Significant Non-Complier Universe:	No
Significant Non-Complier With a Compliance Schedule Universe:	No
Financial Assurance Required:	Not reported
Handler Date of Last Change:	2016-03-18 14:14:41.0
Recognized Trader-Importer:	No
Recognized Trader-Exporter:	No
Importer of Spent Lead Acid Batteries:	No
Exporter of Spent Lead Acid Batteries:	No
Recycler Activity Without Storage:	Not reported
Manifest Broker:	Not reported
Sub-Part P Indicator:	Not reported

Hazardous Waste Summary:

Waste Code: D001

Map ID  
 Direction  
 Distance  
 Elevation

MAP FINDINGS

Site

Database(s)

EDR ID Number  
 EPA ID Number

**CVS PHARMACY #17478 (Continued)**

**1018273696**

Waste Description:	IGNITABLE WASTE
Waste Code:	D002
Waste Description:	CORROSIVE WASTE
Waste Code:	D007
Waste Description:	CHROMIUM
Waste Code:	D009
Waste Description:	MERCURY
Waste Code:	D010
Waste Description:	SELENIUM
Waste Code:	D011
Waste Description:	SILVER
Waste Code:	D024
Waste Description:	M-CRESOL
Waste Code:	P001
Waste Description:	2H-1-BENZOPYRAN-2-ONE, 4-HYDROXY-3-(3-OXO-1-PHENYLBUTYL)-, & SALTS, WHEN PRESENT AT CONCENTRATIONS GREATER THAN 0.3% (OR) WARFARIN, & SALTS, WHEN PRESENT AT CONCENTRATIONS GREATER THAN 0.3%
Waste Code:	U034
Waste Description:	ACETALDEHYDE, TRICHLORO- (OR) CHLORAL
Waste Code:	U044
Waste Description:	CHLOROFORM (OR) METHANE, TRICHLORO-
Waste Code:	U122
Waste Description:	FORMALDEHYDE
Waste Code:	U129
Waste Description:	CYCLOHEXANE, 1,2,3,4,5,6-HEXACHLORO-, (1ALPHA, 2ALPHA, 3BETA, 4ALPHA, 5ALPHA, 6BETA)- (OR) LINDANE
Waste Code:	U188
Waste Description:	PHENOL
Waste Code:	U201
Waste Description:	1,3-BENZENEDIOL (OR) RESORCINOL
Waste Code:	U205
Waste Description:	SELENIUM SULFIDE (OR) SELENIUM SULFIDE SES2 (R,T)

Handler - Owner Operator:

Owner/Operator Indicator:	Operator
Owner/Operator Name:	GARFIELD BEACH CVS LLC
Legal Status:	Private
Date Became Current:	2015-12-16 00:00:00.
Date Ended Current:	Not reported
Owner/Operator Address:	Not reported
Owner/Operator City,State,Zip:	Not reported
Owner/Operator Telephone:	Not reported
Owner/Operator Telephone Ext:	Not reported

Map ID  
Direction  
Distance  
Elevation

MAP FINDINGS

Site

Database(s)

EDR ID Number  
EPA ID Number

**CVS PHARMACY #17478 (Continued)**

**1018273696**

Owner/Operator Fax: Not reported  
Owner/Operator Email: Not reported  
  
Owner/Operator Indicator: Owner  
Owner/Operator Name: TARGET CORP  
Legal Status: Private  
Date Became Current: 2009-03-04 00:00:00.  
Date Ended Current: Not reported  
Owner/Operator Address: 1000 NICOLLET MALL  
Owner/Operator City,State,Zip: MINNEAPOLIS, MN 55403  
Owner/Operator Telephone: 612-304-6073  
Owner/Operator Telephone Ext: Not reported  
Owner/Operator Fax: Not reported  
Owner/Operator Email: Not reported

Historic Generators:  
Receive Date: 2016-02-16 00:00:00.0  
Handler Name: CVS PHARMACY #17478  
Federal Waste Generator Description: Conditionally Exempt Small Quantity Generator  
State District Owner: Not reported  
Large Quantity Handler of Universal Waste: No  
Recognized Trader Importer: No  
Recognized Trader Exporter: No  
Spent Lead Acid Battery Importer: No  
Spent Lead Acid Battery Exporter: No  
Current Record: Yes  
Non Storage Recycler Activity: Not reported  
Electronic Manifest Broker: Not reported

FINDS:  
Registry ID: 110067552678

Click Here:

Environmental Interest/Information System:

RCRAInfo is a national information system that supports the Resource Conservation and Recovery Act (RCRA) program through the tracking of events and activities related to facilities that generate, transport, and treat, store, or dispose of hazardous waste. RCRAInfo allows RCRA program staff to track the notification, permit, compliance, and corrective action activities required under RCRA.

[Click this hyperlink](#) while viewing on your computer to access additional FINDS: detail in the EDR Site Report.

ECHO:  
Envid: 1018273696  
Registry ID: 110067552678  
DFR URL: <http://echo.epa.gov/detailed-facility-report?fid=110067552678>  
Name: CVS PHARMACY #17478  
Address: 101 S EUCLID ST STE B  
City,State,Zip: ANAHEIM, CA 92802

Map ID  
 Direction  
 Distance  
 Elevation

MAP FINDINGS

EDR ID Number  
 EPA ID Number

**E70**  
**North**  
**1/8-1/4**  
**0.191 mi.**  
**1010 ft.**

**AFTER 5 TUX SHOPS**  
**1683 W LINCOLN**  
**ANAHEIM, CA 92801**  
  
**Site 8 of 12 in cluster E**

**RCRA-SQG** 1000818404  
**FINDS** CAD983642752  
**ECHO**  
**Cortese**  
**HAZNET**  
**HWTS**

**Relative:**  
**Higher**

**Actual:**  
**138 ft.**

<p>RCRA Listings:</p> <p>Date Form Received by Agency:</p> <p>Handler Name:</p> <p>Handler Address:</p> <p>Handler City,State,Zip:</p> <p>EPA ID:</p> <p>Contact Name:</p> <p>Contact Address:</p> <p>Contact City,State,Zip:</p> <p>Contact Telephone:</p> <p>Contact Fax:</p> <p>Contact Email:</p> <p>Contact Title:</p> <p>EPA Region:</p> <p>Land Type:</p> <p>Federal Waste Generator Description:</p> <p>Non-Notifier:</p> <p>Biennial Report Cycle:</p> <p>Accessibility:</p> <p>Active Site Indicator:</p> <p>State District Owner:</p> <p>State District:</p> <p>Mailing Address:</p> <p>Mailing City,State,Zip:</p> <p>Owner Name:</p> <p>Owner Type:</p> <p>Operator Name:</p> <p>Operator Type:</p> <p>Short-Term Generator Activity:</p> <p>Importer Activity:</p> <p>Mixed Waste Generator:</p> <p>Transporter Activity:</p> <p>Transfer Facility Activity:</p> <p>Recycler Activity with Storage:</p> <p>Small Quantity On-Site Burner Exemption:</p> <p>Smelting Melting and Refining Furnace Exemption:</p> <p>Underground Injection Control:</p> <p>Off-Site Waste Receipt:</p> <p>Universal Waste Indicator:</p> <p>Universal Waste Destination Facility:</p> <p>Federal Universal Waste:</p> <p>Active Site Fed-Reg Treatment Storage and Disposal Facility:</p> <p>Active Site Converter Treatment storage and Disposal Facility:</p> <p>Active Site State-Reg Treatment Storage and Disposal Facility:</p> <p>Active Site State-Reg Handler:</p> <p>Federal Facility Indicator:</p> <p>Hazardous Secondary Material Indicator:</p> <p>Sub-Part K Indicator:</p> <p>Commercial TSD Indicator:</p> <p>Treatment Storage and Disposal Type:</p> <p>2018 GPRA Permit Baseline:</p> <p>2018 GPRA Renewals Baseline:</p>	<p>1992-07-07 00:00:00.0</p> <p>AFTER 5 TUX SHOPS</p> <p>1683 W LINCOLN</p> <p>ANAHEIM, CA 92801</p> <p>CAD983642752</p> <p>GAYE ROELOFS</p> <p>1683 W LINCOLN</p> <p>ANAHEIM, CA 92801</p> <p>714-533-6808</p> <p>Not reported</p> <p>Not reported</p> <p>Not reported</p> <p>09</p> <p>Private</p> <p>Small Quantity Generator</p> <p>Not reported</p> <p>Not reported</p> <p>Not reported</p> <p>Handler Activities</p> <p>Not reported</p> <p>Not reported</p> <p>W LINCOLN</p> <p>ANAHEIM, CA 92801</p> <p>GAYE ROELOFS</p> <p>Private</p> <p>Not reported</p> <p>Not reported</p> <p>No</p> <p>No</p> <p>No</p> <p>No</p> <p>No</p> <p>No</p> <p>No</p> <p>No</p> <p>No</p> <p>No</p> <p>No</p> <p>No</p> <p>No</p> <p>No</p> <p>No</p> <p>No</p> <p>No</p> <p>No</p> <p>Not reported</p> <p>Not reported</p> <p>Not reported</p> <p>---</p> <p>Not reported</p> <p>NN</p> <p>Not reported</p> <p>No</p> <p>Not reported</p> <p>Not on the Baseline</p> <p>Not on the Baseline</p>
---	--

Map ID  
 Direction  
 Distance  
 Elevation

MAP FINDINGS

Site

Database(s)

EDR ID Number  
 EPA ID Number

**AFTER 5 TUX SHOPS (Continued)**

**1000818404**

Permit Renewals Workload Universe:	Not reported
Permit Workload Universe:	Not reported
Permit Progress Universe:	Not reported
Post-Closure Workload Universe:	Not reported
Closure Workload Universe:	Not reported
202 GPRA Corrective Action Baseline:	No
Corrective Action Workload Universe:	No
Subject to Corrective Action Universe:	No
Non-TSDFs Where RCRA CA has Been Imposed Universe:	No
TSDFs Potentially Subject to CA Under 3004 (u)/(v) Universe:	No
TSDFs Only Subject to CA under Discretionary Auth Universe:	No
Corrective Action Priority Ranking:	No NCAPS ranking
Environmental Control Indicator:	No
Institutional Control Indicator:	No
Human Exposure Controls Indicator:	N/A
Groundwater Controls Indicator:	N/A
Operating TSDF Universe:	Not reported
Full Enforcement Universe:	Not reported
Significant Non-Complier Universe:	No
Unaddressed Significant Non-Complier Universe:	No
Addressed Significant Non-Complier Universe:	No
Significant Non-Complier With a Compliance Schedule Universe:	No
Financial Assurance Required:	Not reported
Handler Date of Last Change:	2000-09-15 17:30:43.0
Recognized Trader-Importer:	No
Recognized Trader-Exporter:	No
Importer of Spent Lead Acid Batteries:	No
Exporter of Spent Lead Acid Batteries:	No
Recycler Activity Without Storage:	Not reported
Manifest Broker:	Not reported
Sub-Part P Indicator:	Not reported

Handler - Owner Operator:

Owner/Operator Indicator:	Owner
Owner/Operator Name:	GAYE ROELOFS
Legal Status:	Private
Date Became Current:	Not reported
Date Ended Current:	Not reported
Owner/Operator Address:	1683 W LINCOLN
Owner/Operator City,State,Zip:	ANAHEIM, CA 92801
Owner/Operator Telephone:	714-680-6808
Owner/Operator Telephone Ext:	Not reported
Owner/Operator Fax:	Not reported
Owner/Operator Email:	Not reported

Historic Generators:

Receive Date:	1992-07-07 00:00:00.0
Handler Name:	AFTER 5 TUX SHOPS
Federal Waste Generator Description:	Small Quantity Generator
State District Owner:	Not reported
Large Quantity Handler of Universal Waste:	No
Recognized Trader Importer:	No
Recognized Trader Exporter:	No
Spent Lead Acid Battery Importer:	No
Spent Lead Acid Battery Exporter:	No

Map ID  
Direction  
Distance  
Elevation

MAP FINDINGS

Site

Database(s)

EDR ID Number  
EPA ID Number

**AFTER 5 TUX SHOPS (Continued)**

**1000818404**

Current Record: Yes  
Non Storage Recycler Activity: Not reported  
Electronic Manifest Broker: Not reported

**FINDS:**

Registry ID: 110002880687

Click Here:

**Environmental Interest/Information System:**

RCRAInfo is a national information system that supports the Resource Conservation and Recovery Act (RCRA) program through the tracking of events and activities related to facilities that generate, transport, and treat, store, or dispose of hazardous waste. RCRAInfo allows RCRA program staff to track the notification, permit, compliance, and corrective action activities required under RCRA.

[Click this hyperlink](#) while viewing on your computer to access additional FINDS: detail in the EDR Site Report.

**ECHO:**

Envid: 1000818404  
Registry ID: 110002880687  
DFR URL: <http://echo.epa.gov/detailed-facility-report?fid=110002880687>  
Name: AFTER 5 TUX SHOPS  
Address: 1683 W LINCOLN  
City,State,Zip: ANAHEIM, CA 92801

**CORTESE:**

Name: AFTER 5 TUX SHOP  
Address: 1681 & 1683 WEST LINCOLN AVENUE  
City,State,Zip: ANAHEIM, CA 62860  
Region: CORTESE  
Envirostor Id: 60002994  
Global ID: Not reported  
Site/Facility Type: STATE RESPONSE  
Cleanup Status: ACTIVE  
Status Date: 05/14/2020  
Site Code: 401921  
Latitude: 0  
Longitude: 0  
Owner: Not reported  
Enf Type: Not reported  
Swat R: Not reported  
Flag: envirostor  
Order No: Not reported  
Waste Discharge System No: Not reported  
Effective Date: Not reported  
Region 2: Not reported  
WID Id: Not reported  
Solid Waste Id No: Not reported  
Waste Management Uit Name: Not reported  
File Name: Haz Waste & Substances Sites

**HAZNET:**

Name: AFTER 5 TUX SHOPS



Map ID  
Direction  
Distance  
Elevation

MAP FINDINGS

Site

Database(s)

EDR ID Number  
EPA ID Number

**AFTER 5 TUX SHOPS (Continued)**

**1000818404**

Address: 1683 W LINCOLN  
Address 2: Not reported  
City,State,Zip: ANAHEIM, CA 928010000  
Contact: UNDELIVERABLE PER VF97 AH  
Telephone: 7146806808  
Mailing Name: Not reported  
Mailing Address: 1683 W LINCOLN AVE

Year: 1996  
Gepaid: CAD983642752  
TSD EPA ID: CAD981397417  
CA Waste Code: 211 - Halogenated solvents (chloroforms, methyl chloride, perchloroethylene, etc)  
Disposal Method: R01 - Recycler  
Tons: 0.4942

Year: 1995  
Gepaid: CAD983642752  
TSD EPA ID: CAD981397417  
CA Waste Code: 211 - Halogenated solvents (chloroforms, methyl chloride, perchloroethylene, etc)  
Disposal Method: R01 - Recycler  
Tons: 0.6485

Additional Info:

Year: 1995  
Gen EPA ID: CAD983642752

Shipment Date: 19950512  
Creation Date: 4/2/1996 0:00:00  
Receipt Date: 19950515  
Manifest ID: 95186985  
Trans EPA ID: CAD981414386  
Trans Name: Not reported  
Trans 2 EPA ID: Not reported  
Trans 2 Name: Not reported  
TSD EPA ID: CAD981397417  
Trans Name: Not reported  
TSD Alt EPA ID: CAD981397417  
TSD Alt Name: Not reported  
Waste Code Description: 211 - Halogenated solvents (chloroform, methyl chloride, perchloroethylene, etc.  
RCRA Code: F002  
Meth Code: R01 - Recycler  
Quantity Tons: 0.4378  
Waste Quantity: 105  
Quantity Unit: G  
Additional Code 1: Not reported  
Additional Code 2: Not reported  
Additional Code 3: Not reported  
Additional Code 4: Not reported  
Additional Code 5: Not reported

Shipment Date: 19950512  
Creation Date: 4/2/1996 0:00:00  
Receipt Date: 19950515

Map ID  
Direction  
Distance  
Elevation

MAP FINDINGS

Site

Database(s)

EDR ID Number  
EPA ID Number

**AFTER 5 TUX SHOPS (Continued)**

**1000818404**

Manifest ID: 95186985  
Trans EPA ID: CAD981414386  
Trans Name: Not reported  
Trans 2 EPA ID: Not reported  
Trans 2 Name: Not reported  
TSDf EPA ID: CAD981397417  
Trans Name: Not reported  
TSDf Alt EPA ID: CAD981397417  
TSDf Alt Name: Not reported  
Waste Code Description: 211 - Halogenated solvents (chloroform, methyl chloride, perchloroethylene, etc.)  
  
RCRA Code: F002  
Meth Code: R01 - Recycler  
Quantity Tons: 0.2107  
Waste Quantity: 0.25  
Quantity Unit: Y  
Additional Code 1: Not reported  
Additional Code 2: Not reported  
Additional Code 3: Not reported  
Additional Code 4: Not reported  
Additional Code 5: Not reported

Additional Info:

Year: 1996  
Gen EPA ID: CAD983642752

Shipment Date: 19960621  
Creation Date: 5/20/1997 0:00:00  
Receipt Date: 19960624  
Manifest ID: 96109947  
Trans EPA ID: CAD981414386  
Trans Name: Not reported  
Trans 2 EPA ID: Not reported  
Trans 2 Name: Not reported  
TSDf EPA ID: CAD981397417  
Trans Name: Not reported  
TSDf Alt EPA ID: Not reported  
TSDf Alt Name: Not reported  
Waste Code Description: 211 - Halogenated solvents (chloroform, methyl chloride, perchloroethylene, etc.)  
  
RCRA Code: F002  
Meth Code: R01 - Recycler  
Quantity Tons: 0.2835  
Waste Quantity: 68  
Quantity Unit: G  
Additional Code 1: Not reported  
Additional Code 2: Not reported  
Additional Code 3: Not reported  
Additional Code 4: Not reported  
Additional Code 5: Not reported

Shipment Date: 19960621  
Creation Date: 5/20/1997 0:00:00  
Receipt Date: 19960624  
Manifest ID: 96109947  
Trans EPA ID: CAD981414386  
Trans Name: Not reported

Map ID  
 Direction  
 Distance  
 Elevation

MAP FINDINGS

Site

Database(s)

EDR ID Number  
 EPA ID Number

**AFTER 5 TUX SHOPS (Continued)**

**1000818404**

Trans 2 EPA ID: Not reported  
 Trans 2 Name: Not reported  
 TSDf EPA ID: CAD981397417  
 Trans Name: Not reported  
 TSDf Alt EPA ID: Not reported  
 TSDf Alt Name: Not reported  
 Waste Code Description: 211 - Halogenated solvents (chloroform, methyl chloride, perchloroethylene, etc.)  
 RCRA Code: F002  
 Meth Code: R01 - Recycler  
 Quantity Tons: 0.2107  
 Waste Quantity: 0.25  
 Quantity Unit: Y  
 Additional Code 1: Not reported  
 Additional Code 2: Not reported  
 Additional Code 3: Not reported  
 Additional Code 4: Not reported  
 Additional Code 5: Not reported

**HWTS:**

Name: AFTER 5 TUX SHOPS  
 Address: 1683 W LINCOLN  
 Address 2: Not reported  
 City,State,Zip: ANAHEIM, CA 928010000  
 EPA ID: CAD983642752  
 Inactive Date: 06/30/1997  
 Create Date: 07/07/1992  
 Last Act Date: 08/10/2004  
 Mailing Name: Not reported  
 Mailing Address: 1683 W LINCOLN AVE  
 Mailing Address 2: Not reported  
 Mailing City,State,Zip: ANAHEIM, CA 928015502  
 Owner Name: GAYE ROELOFS  
 Owner Address: 1683 W LINCOLN AVE  
 Owner Address 2: Not reported  
 Owner City,State,Zip: ANAHEIM, CA 928015502  
 Contact Name: UNDELIVERABLE PER VF97 AH  
 Contact Address: 1683 W LINCOLN AVE  
 Contact Address 2: Not reported  
 City,State,Zip: ANAHEIM, CA 928015502

**E71**  
**North**  
**1/8-1/4**  
**0.191 mi.**  
**1010 ft.**

**AFTER FIVE TUX SHOP INC**  
**1683 W LINCOLN**  
**ANAHEIM, CA 92801**  
**Site 9 of 12 in cluster E**

**DRYCLEANERS** **S121700261**  
**N/A**

**Relative:**  
**Higher**  
**Actual:**  
**138 ft.**

**DRYCLEAN SOUTH COAST:**  
 Name: AFTER FIVE TUX SHOP INC  
 Address: 1683 W LINCOLN  
 City,State,Zip: ANAHEIM, CA 92801  
 Facility ID: 91398  
 Application Number: 266215  
 Permit Number: D52450  
 Status: A  
 Representative Name: SCOTT ROELOFS  
 Representative Telephone: 714 5336808

Map ID  
Direction  
Distance  
Elevation

MAP FINDINGS

Site

Database(s)

EDR ID Number  
EPA ID Number

**AFTER FIVE TUX SHOP INC (Continued)**

**S121700261**

Permit Status: INACT\_NR  
BCAT Number: 000234  
BCAT Description: DRY CLEANING EQUIP PERCHLOROETHYLENE  
CCAT Number: Not reported  
CCAT Description: Not reported  
UTM East: 0  
UTM North: 0

**I72  
NNW  
1/8-1/4  
0.195 mi.  
1029 ft.**

**MOBIL #18-GY7  
101 EUCLID ST  
ANAHEIM, CA 92802  
Site 7 of 11 in cluster I**

**LUST S106784778  
N/A**

**Relative:  
Higher  
Actual:  
128 ft.**

LUST REG 8:  
Name: MOBIL #18-GY7  
Address: 101 EUCLID ST  
City: ANAHEIM  
Region: 8  
County: Orange  
Regional Board: Santa Ana Region  
Facility Status: Remediation Plan  
Case Number: 083002987T  
Local Case Num: Not reported  
Case Type: Soil only  
Substance: Gasoline  
Qty Leaked: Not reported  
Abate Method: Not reported  
Cross Street: LINCOLN  
Enf Type: Not reported  
Funding: Not reported  
How Discovered: Not reported  
How Stopped: Not reported  
Leak Cause: Not reported  
Leak Source: Not reported  
Global ID: T0605902046  
How Stopped Date: Not reported  
Enter Date: 2/10/1998  
Date Confirmation of Leak Began: 3/26/1997  
Date Preliminary Assessment Began: 3/31/1998  
Discover Date: 3/14/1997  
Enforcement Date: Not reported  
Close Date: Not reported  
Date Prelim Assessment Workplan Submitted: Not reported  
Date Pollution Characterization Began: Not reported  
Date Remediation Plan Submitted: 9/3/1998  
Date Remedial Action Underway: Not reported  
Date Post Remedial Action Monitoring: Not reported  
Enter Date: 2/10/1998  
GW Qualifies: =  
Soil Qualifies: =  
Operator: Not reported  
Facility Contact: Not reported  
Interim: Not reported  
Oversite Program: LUST  
Latitude: 33.83242214  
Longitude: -117.9416291  
MTBE Date: 1/15/2002

Map ID  
 Direction  
 Distance  
 Elevation

MAP FINDINGS

Site

Database(s)

EDR ID Number  
 EPA ID Number

**MOBIL #18-GY7 (Continued)**

**S106784778**

Max MTBE GW:	1.1
MTBE Concentration:	3
Max MTBE Soil:	32
MTBE Fuel:	1
MTBE Tested:	MTBE Detected. Site tested for MTBE & MTBE detected
MTBE Class:	D
Staff:	RS
Staff Initials:	SW
Lead Agency:	Local Agency
Local Agency:	30011
Hydr Basin #:	COASTAL PLAIN OF ORA
Beneficial:	Not reported
Priority:	Not reported
Cleanup Fund Id:	Not reported
Work Suspended:	Not reported
Summary:	SITE IS BEING DISMANTLED. MTBE DETECTED IN SOIL 32 PPM AT 20 FT. UST TO BE REMOVED IN APRIL. FURTHER SITE ASSESSMENT NEEDED.

**I73  
 NNW  
 1/8-1/4  
 0.195 mi.  
 1030 ft.**

**PICOFARAD INC.  
 237-D N EUCLID  
 ANAHEIM, CA 92801**

**RCRA-SQG 1000332380  
 CAD060761376**

**Site 8 of 11 in cluster I**

**Relative:  
 Higher  
 Actual:  
 130 ft.**

<b>RCRA Listings:</b>	
Date Form Received by Agency:	1996-09-01 00:00:00.0
Handler Name:	PICOFARAD INC.
Handler Address:	237-D N EUCLID
Handler City,State,Zip:	ANAHEIM, CA 92801
EPA ID:	CAD060761376
Contact Name:	Not reported
Contact Address:	Not reported
Contact City,State,Zip:	Not reported
Contact Telephone:	Not reported
Contact Fax:	Not reported
Contact Email:	Not reported
Contact Title:	Not reported
EPA Region:	09
Land Type:	Not reported
Federal Waste Generator Description:	Small Quantity Generator
Non-Notifier:	Not reported
Biennial Report Cycle:	Not reported
Accessibility:	Not reported
Active Site Indicator:	Handler Activities
State District Owner:	CA
State District:	4
Mailing Address:	237-D N EUCLID
Mailing City,State,Zip:	ANAHEIM, CA 92801
Owner Name:	Not reported
Owner Type:	Not reported
Operator Name:	NOT REQUIRED
Operator Type:	Private
Short-Term Generator Activity:	No
Importer Activity:	No
Mixed Waste Generator:	No
Transporter Activity:	No
Transfer Facility Activity:	No
Recycler Activity with Storage:	No

Map ID  
 Direction  
 Distance  
 Elevation

MAP FINDINGS

Site

Database(s)

EDR ID Number  
 EPA ID Number

**PICOFARAD INC. (Continued)**

**1000332380**

Small Quantity On-Site Burner Exemption:	No
Smelting Melting and Refining Furnace Exemption:	No
Underground Injection Control:	No
Off-Site Waste Receipt:	No
Universal Waste Indicator:	No
Universal Waste Destination Facility:	No
Federal Universal Waste:	No
Active Site Fed-Reg Treatment Storage and Disposal Facility:	Not reported
Active Site Converter Treatment storage and Disposal Facility:	Not reported
Active Site State-Reg Treatment Storage and Disposal Facility:	Not reported
Active Site State-Reg Handler:	---
Federal Facility Indicator:	Not reported
Hazardous Secondary Material Indicator:	NN
Sub-Part K Indicator:	Not reported
Commercial TSD Indicator:	No
Treatment Storage and Disposal Type:	Not reported
2018 GPRA Permit Baseline:	Not on the Baseline
2018 GPRA Renewals Baseline:	Not on the Baseline
Permit Renewals Workload Universe:	Not reported
Permit Workload Universe:	Not reported
Permit Progress Universe:	Not reported
Post-Closure Workload Universe:	Not reported
Closure Workload Universe:	Not reported
202 GPRA Corrective Action Baseline:	No
Corrective Action Workload Universe:	No
Subject to Corrective Action Universe:	No
Non-TSDFs Where RCRA CA has Been Imposed Universe:	No
TSDFs Potentially Subject to CA Under 3004 (u)/(v) Universe:	No
TSDFs Only Subject to CA under Discretionary Auth Universe:	No
Corrective Action Priority Ranking:	No NCAPS ranking
Environmental Control Indicator:	No
Institutional Control Indicator:	No
Human Exposure Controls Indicator:	N/A
Groundwater Controls Indicator:	N/A
Operating TSDF Universe:	Not reported
Full Enforcement Universe:	Not reported
Significant Non-Complier Universe:	No
Unaddressed Significant Non-Complier Universe:	No
Addressed Significant Non-Complier Universe:	No
Significant Non-Complier With a Compliance Schedule Universe:	No
Financial Assurance Required:	Not reported
Handler Date of Last Change:	2002-06-27 03:20:35.0
Recognized Trader-Importer:	No
Recognized Trader-Exporter:	No
Importer of Spent Lead Acid Batteries:	No
Exporter of Spent Lead Acid Batteries:	No
Recycler Activity Without Storage:	Not reported
Manifest Broker:	Not reported
Sub-Part P Indicator:	Not reported

Handler - Owner Operator:	
Owner/Operator Indicator:	Operator
Owner/Operator Name:	NOT REQUIRED
Legal Status:	Private
Date Became Current:	Not reported
Date Ended Current:	Not reported

Map ID  
Direction  
Distance  
Elevation

MAP FINDINGS

Site

Database(s)

EDR ID Number  
EPA ID Number

**PICOFARAD INC. (Continued)**

**1000332380**

Owner/Operator Address: NOT REQUIRED  
Owner/Operator City,State,Zip: NOT REQUIRED, ME 99999  
Owner/Operator Telephone: 415-555-1212  
Owner/Operator Telephone Ext: Not reported  
Owner/Operator Fax: Not reported  
Owner/Operator Email: Not reported

Owner/Operator Indicator: Owner  
Owner/Operator Name: PICOFARAD INC.  
Legal Status: Private  
Date Became Current: Not reported  
Date Ended Current: Not reported  
Owner/Operator Address: NOT REQUIRED  
Owner/Operator City,State,Zip: NOT REQUIRED, ME 99999  
Owner/Operator Telephone: 415-555-1212  
Owner/Operator Telephone Ext: Not reported  
Owner/Operator Fax: Not reported  
Owner/Operator Email: Not reported

Historic Generators:

Receive Date: 1996-09-01 00:00:00.0  
Handler Name: PICOFARAD INC.  
Federal Waste Generator Description: Small Quantity Generator  
State District Owner: CA  
Large Quantity Handler of Universal Waste: No  
Recognized Trader Importer: No  
Recognized Trader Exporter: No  
Spent Lead Acid Battery Importer: No  
Spent Lead Acid Battery Exporter: No  
Current Record: Yes  
Non Storage Recycler Activity: Not reported  
Electronic Manifest Broker: Not reported

Receive Date: 1980-07-24 00:00:00.0  
Handler Name: PICOFARAD INC.  
Federal Waste Generator Description: Large Quantity Generator  
State District Owner: CA  
Large Quantity Handler of Universal Waste: No  
Recognized Trader Importer: No  
Recognized Trader Exporter: No  
Spent Lead Acid Battery Importer: No  
Spent Lead Acid Battery Exporter: No  
Current Record: No  
Non Storage Recycler Activity: Not reported  
Electronic Manifest Broker: Not reported

Receive Date: 1992-02-18 00:00:00.0  
Handler Name: PICOFARAD INC.  
Federal Waste Generator Description: Large Quantity Generator  
State District Owner: Not reported  
Large Quantity Handler of Universal Waste: No  
Recognized Trader Importer: No  
Recognized Trader Exporter: No  
Spent Lead Acid Battery Importer: No  
Spent Lead Acid Battery Exporter: No  
Current Record: No  
Non Storage Recycler Activity: Not reported

Map ID  
Direction  
Distance  
Elevation

MAP FINDINGS

Site

Database(s)

EDR ID Number  
EPA ID Number

**PICOFARAD INC. (Continued)**

**1000332380**

Electronic Manifest Broker: Not reported

Facility Has Received Notices of Violation:

Found Violation: No  
Agency Which Determined Violation: Not reported  
Violation Short Description: Not reported  
Date Violation was Determined: Not reported  
Actual Return to Compliance Date: Not reported  
Return to Compliance Qualifier: Not reported  
Violation Responsible Agency: Not reported  
Scheduled Compliance Date: Not reported  
Enforcement Identifier: Not reported  
Date of Enforcement Action: Not reported  
Enforcement Responsible Agency: Not reported  
Enforcement Docket Number: Not reported  
Enforcement Attorney: Not reported  
Corrective Action Component: Not reported  
Appeal Initiated Date: Not reported  
Appeal Resolution Date: Not reported  
Disposition Status Date: Not reported  
Disposition Status: Not reported  
Disposition Status Description: Not reported  
Consent/Final Order Sequence Number: Not reported  
Consent/Final Order Respondent Name: Not reported  
Consent/Final Order Lead Agency: Not reported  
Enforcement Type: Not reported  
Enforcement Responsible Person: Not reported  
Enforcement Responsible Sub-Organization: Not reported  
SEP Sequence Number: Not reported  
SEP Expenditure Amount: Not reported  
SEP Scheduled Completion Date: Not reported  
SEP Actual Date: Not reported  
SEP Defaulted Date: Not reported  
SEP Type: Not reported  
SEP Type Description: Not reported  
Proposed Amount: Not reported  
Final Monetary Amount: Not reported  
Paid Amount: Not reported  
Final Count: Not reported  
Final Amount: Not reported

Evaluation Action Summary:

Evaluation Date: 1994-04-18 00:00:00.0  
Evaluation Responsible Agency: State Contractor/Grantee  
Found Violation: No  
Evaluation Type Description: COMPLIANCE EVALUATION INSPECTION ON-SITE  
Evaluation Responsible Person Identifier: R9  
Evaluation Responsible Sub-Organization: Not reported  
Actual Return to Compliance Date: Not reported  
Scheduled Compliance Date: Not reported  
Date of Request: Not reported  
Date Response Received: Not reported



Map ID  
 Direction  
 Distance  
 Elevation

MAP FINDINGS

Site

Database(s)

EDR ID Number  
 EPA ID Number

**PICOFARAD INC. (Continued)**

**1000332380**

Request Agency: Not reported  
 Former Citation: Not reported

**I74  
 NNW  
 1/8-1/4  
 0.196 mi.  
 1036 ft.**

**WEST LINCOLN ASSEMBLAGE  
 1631 AND 1699 WEST LINCOLN AVENUE  
 ANAHEIM, CA 92801  
 Site 9 of 11 in cluster I**

**ENVIROSTOR S123785071  
 VCP N/A**

**Relative:  
 Higher  
 Actual:  
 131 ft.**

ENVIROSTOR:  
 Name: WEST LINCOLN ASSEMBLAGE  
 Address: 1631 AND 1699 WEST LINCOLN AVENUE  
 City,State,Zip: ANAHEIM, CA 92801  
 Facility ID: 60002802  
 Status: Active  
 Status Date: 03/07/2019  
 Site Code: 401869  
 Site Type: Voluntary Cleanup  
 Site Type Detailed: Voluntary Cleanup  
 Acres: 7.94  
 NPL: NO  
 Regulatory Agencies: SMBRP  
 Lead Agency: SMBRP  
 Program Manager: Irena Edwards  
 Supervisor: Maryam Tasnif-Abbasi  
 Division Branch: Cleanup Cypress  
 Assembly: 65  
 Senate: 29  
 Special Program: Voluntary Cleanup Program  
 Restricted Use: NO  
 Site Mgmt Req: NONE SPECIFIED  
 Funding: Responsible Party  
 Latitude: 33.83362  
 Longitude: -117.9400  
 APN: 072-110-21, 072-110-50  
 Past Use: NONE SPECIFIED  
 Potential COC: NONE SPECIFIED  
 Confirmed COC: NONE SPECIFIED  
 Potential Description: NONE SPECIFIED  
 Alias Name: 072-110-21  
 Alias Type: APN  
 Alias Name: 072-110-50  
 Alias Type: APN  
 Alias Name: 401869  
 Alias Type: Project Code (Site Code)  
 Alias Name: 60002802  
 Alias Type: Envirostor ID Number

Completed Info:  
 Completed Area Name: PROJECT WIDE  
 Completed Sub Area Name: Not reported  
 Completed Document Type: Phase 1  
 Completed Date: 05/15/2019  
 Comments: Not reported  
  
 Completed Area Name: PROJECT WIDE  
 Completed Sub Area Name: Not reported

Map ID  
Direction  
Distance  
Elevation

MAP FINDINGS

Site

Database(s)

EDR ID Number  
EPA ID Number

**WEST LINCOLN ASSEMBLAGE (Continued)**

**S123785071**

Completed Document Type: Preliminary Endangerment Assessment Report  
Completed Date: 04/23/2019  
Comments: Not reported

Completed Area Name: PROJECT WIDE  
Completed Sub Area Name: Not reported  
Completed Document Type: Technical Workplan  
Completed Date: 06/25/2019  
Comments: Not reported

Completed Area Name: PROJECT WIDE  
Completed Sub Area Name: Not reported  
Completed Document Type: Site Characterization Report  
Completed Date: 08/27/2019  
Comments: Not reported

Completed Area Name: PROJECT WIDE  
Completed Sub Area Name: Not reported  
Completed Document Type: Site Characterization Report  
Completed Date: 01/22/2020  
Comments: Not reported

Completed Area Name: PROJECT WIDE  
Completed Sub Area Name: Not reported  
Completed Document Type: Site Screening  
Completed Date: 12/18/2019  
Comments: Not reported

Completed Area Name: PROJECT WIDE  
Completed Sub Area Name: Not reported  
Completed Document Type: Site Characterization Report  
Completed Date: 03/30/2020  
Comments: Not reported

Completed Area Name: PROJECT WIDE  
Completed Sub Area Name: Not reported  
Completed Document Type: Community Profile  
Completed Date: 04/21/2020  
Comments: Not reported

Completed Area Name: PROJECT WIDE  
Completed Sub Area Name: Not reported  
Completed Document Type: OPEA Consultation  
Completed Date: 03/16/2020  
Comments: Not reported

Completed Area Name: PROJECT WIDE  
Completed Sub Area Name: Not reported  
Completed Document Type: Request for Tribal Outreach  
Completed Date: 08/21/2019  
Comments: Not reported

Completed Area Name: PROJECT WIDE  
Completed Sub Area Name: Not reported  
Completed Document Type: Voluntary Cleanup Consultation  
Completed Date: 04/09/2019  
Comments: Not reported

Map ID  
Direction  
Distance  
Elevation

MAP FINDINGS

Site

Database(s)

EDR ID Number  
EPA ID Number

**WEST LINCOLN ASSEMBLAGE (Continued)**

**S123785071**

Completed Area Name: PROJECT WIDE  
Completed Sub Area Name: Not reported  
Completed Document Type: Amendment - Order/Agreement  
Completed Date: 02/12/2020  
Comments: Not reported

Completed Area Name: PROJECT WIDE  
Completed Sub Area Name: Not reported  
Completed Document Type: Voluntary Cleanup Agreement  
Completed Date: 05/15/2019  
Comments: Not reported

Completed Area Name: PROJECT WIDE  
Completed Sub Area Name: Not reported  
Completed Document Type: Pre-HARP Form  
Completed Date: 07/03/2019  
Comments: Not reported

Future Area Name: PROJECT WIDE  
Future Sub Area Name: Not reported  
Future Document Type: Public Notice  
Future Due Date: 2020  
Future Area Name: PROJECT WIDE  
Future Sub Area Name: Not reported  
Future Document Type: Removal Action Workplan  
Future Due Date: 2020  
Future Area Name: PROJECT WIDE  
Future Sub Area Name: Not reported  
Future Document Type: CEQA - Initial Study/ Mitigated Neg. Dec. (MND)  
Future Due Date: 2020  
Schedule Area Name: Not reported  
Schedule Sub Area Name: Not reported  
Schedule Document Type: Not reported  
Schedule Due Date: Not reported  
Schedule Revised Date: Not reported

VCP:

Name: WEST LINCOLN ASSEMBLAGE  
Address: 1631 AND 1699 WEST LINCOLN AVENUE  
City,State,Zip: ANAHEIM, CA 92801  
Facility ID: 60002802  
Site Type: Voluntary Cleanup  
Site Type Detail: Voluntary Cleanup  
Site Mgmt. Req.: NONE SPECIFIED  
Acres: 7.94  
National Priorities List: NO  
Cleanup Oversight Agencies: SMBRP  
Lead Agency: SMBRP  
Lead Agency Description: DTSC - Site Cleanup Program  
Project Manager: Irena Edwards  
Supervisor: Maryam Tasnif-Abbasi  
Division Branch: Cleanup Cypress  
Site Code: 401869  
Assembly: 65  
Senate: 29  
Special Programs Code: Voluntary Cleanup Program  
Status: Active

Map ID  
Direction  
Distance  
Elevation

MAP FINDINGS

Site

Database(s)

EDR ID Number  
EPA ID Number

**WEST LINCOLN ASSEMBLAGE (Continued)**

**S123785071**

Status Date: 03/07/2019  
Restricted Use: NO  
Funding: Responsible Party  
Lat/Long: 33.83362 / -117.9400  
APN: 072-110-21, 072-110-50  
Past Use: NONE SPECIFIED  
Potential COC: NONE SPECIFIED  
Confirmed COC: NONE SPECIFIED  
Potential Description: NONE SPECIFIED  
Alias Name: 072-110-21  
Alias Type: APN  
Alias Name: 072-110-50  
Alias Type: APN  
Alias Name: 401869  
Alias Type: Project Code (Site Code)  
Alias Name: 60002802  
Alias Type: Envirostor ID Number

Completed Info:

Completed Area Name: PROJECT WIDE  
Completed Sub Area Name: Not reported  
Completed Document Type: Phase 1  
Completed Date: 05/15/2019  
Comments: Not reported

Completed Area Name: PROJECT WIDE  
Completed Sub Area Name: Not reported  
Completed Document Type: Preliminary Endangerment Assessment Report  
Completed Date: 04/23/2019  
Comments: Not reported

Completed Area Name: PROJECT WIDE  
Completed Sub Area Name: Not reported  
Completed Document Type: Technical Workplan  
Completed Date: 06/25/2019  
Comments: Not reported

Completed Area Name: PROJECT WIDE  
Completed Sub Area Name: Not reported  
Completed Document Type: Site Characterization Report  
Completed Date: 08/27/2019  
Comments: Not reported

Completed Area Name: PROJECT WIDE  
Completed Sub Area Name: Not reported  
Completed Document Type: Site Characterization Report  
Completed Date: 01/22/2020  
Comments: Not reported

Completed Area Name: PROJECT WIDE  
Completed Sub Area Name: Not reported  
Completed Document Type: Site Screening  
Completed Date: 12/18/2019  
Comments: Not reported

Completed Area Name: PROJECT WIDE  
Completed Sub Area Name: Not reported  
Completed Document Type: Site Characterization Report

Map ID  
Direction  
Distance  
Elevation

MAP FINDINGS

Site

Database(s)

EDR ID Number  
EPA ID Number

**WEST LINCOLN ASSEMBLAGE (Continued)**

**S123785071**

Completed Date: 03/30/2020  
Comments: Not reported

Completed Area Name: PROJECT WIDE  
Completed Sub Area Name: Not reported  
Completed Document Type: Community Profile  
Completed Date: 04/21/2020  
Comments: Not reported

Completed Area Name: PROJECT WIDE  
Completed Sub Area Name: Not reported  
Completed Document Type: OPEA Consultation  
Completed Date: 03/16/2020  
Comments: Not reported

Completed Area Name: PROJECT WIDE  
Completed Sub Area Name: Not reported  
Completed Document Type: Request for Tribal Outreach  
Completed Date: 08/21/2019  
Comments: Not reported

Completed Area Name: PROJECT WIDE  
Completed Sub Area Name: Not reported  
Completed Document Type: Voluntary Cleanup Consultation  
Completed Date: 04/09/2019  
Comments: Not reported

Completed Area Name: PROJECT WIDE  
Completed Sub Area Name: Not reported  
Completed Document Type: Amendment - Order/Agreement  
Completed Date: 02/12/2020  
Comments: Not reported

Completed Area Name: PROJECT WIDE  
Completed Sub Area Name: Not reported  
Completed Document Type: Voluntary Cleanup Agreement  
Completed Date: 05/15/2019  
Comments: Not reported

Completed Area Name: PROJECT WIDE  
Completed Sub Area Name: Not reported  
Completed Document Type: Pre-HARP Form  
Completed Date: 07/03/2019  
Comments: Not reported

Future Area Name: PROJECT WIDE  
Future Sub Area Name: Not reported  
Future Document Type: Public Notice  
Future Due Date: 2020  
Future Area Name: PROJECT WIDE  
Future Sub Area Name: Not reported  
Future Document Type: Removal Action Workplan  
Future Due Date: 2020  
Future Area Name: PROJECT WIDE  
Future Sub Area Name: Not reported  
Future Document Type: CEQA - Initial Study/ Mitigated Neg. Dec. (MND)  
Future Due Date: 2020

Map ID  
 Direction  
 Distance  
 Elevation

MAP FINDINGS

Site

Database(s)

EDR ID Number  
 EPA ID Number

**WEST LINCOLN ASSEMBLAGE (Continued)**

**S123785071**

Schedule Area Name: Not reported  
 Schedule Sub Area Name: Not reported  
 Schedule Document Type: Not reported  
 Schedule Due Date: Not reported  
 Schedule Revised Date: Not reported

**I75  
 NNW  
 1/8-1/4  
 0.196 mi.  
 1036 ft.**

**VACANT LOT AT LAURA AND LINCOLN CALTRANS  
 1699 LINCOLN AVE  
 ANAHEIM, CA 92801**

**RCRA NonGen / NLR 1025880092  
 CAP000153858**

**Site 10 of 11 in cluster I**

**Relative:  
 Higher  
 Actual:  
 131 ft.**

RCRA Listings:	
Date Form Received by Agency:	2004-06-10 00:00:00.0
Handler Name:	VACANT LOT AT LAURA AND LINCOLN CALTRANS
Handler Address:	1699 LINCOLN AVE
Handler City,State,Zip:	ANAHEIM, CA 92801
EPA ID:	CAP000153858
Contact Name:	JOHN HONG
Contact Address:	CALTRANS DISTRICT 12
Contact City,State,Zip:	IRVINE, CA 92602
Contact Telephone:	949-279-8741
Contact Fax:	Not reported
Contact Email:	Not reported
Contact Title:	Not reported
EPA Region:	09
Land Type:	State
Federal Waste Generator Description:	Not a generator, verified
Non-Notifier:	Not reported
Biennial Report Cycle:	Not reported
Accessibility:	Not reported
Active Site Indicator:	Not reported
State District Owner:	Not reported
State District:	Not reported
Mailing Address:	CALTRANS DISTRICT 12
Mailing City,State,Zip:	IRVINE, CA 92602
Owner Name:	CALTRANS DISTRICT 12
Owner Type:	State
Operator Name:	CALTRANS DISTRICT 12
Operator Type:	State
Short-Term Generator Activity:	No
Importer Activity:	No
Mixed Waste Generator:	No
Transporter Activity:	No
Transfer Facility Activity:	No
Recycler Activity with Storage:	No
Small Quantity On-Site Burner Exemption:	No
Smelting Melting and Refining Furnace Exemption:	No
Underground Injection Control:	No
Off-Site Waste Receipt:	No
Universal Waste Indicator:	No
Universal Waste Destination Facility:	No
Federal Universal Waste:	No
Active Site Fed-Reg Treatment Storage and Disposal Facility:	Not reported
Active Site Converter Treatment storage and Disposal Facility:	Not reported
Active Site State-Reg Treatment Storage and Disposal Facility:	Not reported
Active Site State-Reg Handler:	---
Federal Facility Indicator:	Not reported

Map ID  
Direction  
Distance  
Elevation

MAP FINDINGS

Site

Database(s)

EDR ID Number  
EPA ID Number

VACANT LOT AT LAURA AND LINCOLN CALTRANS (Continued)

1025880092

Hazardous Secondary Material Indicator:	N
Sub-Part K Indicator:	Not reported
Commercial TSD Indicator:	No
Treatment Storage and Disposal Type:	Not reported
2018 GPRA Permit Baseline:	Not on the Baseline
2018 GPRA Renewals Baseline:	Not on the Baseline
Permit Renewals Workload Universe:	Not reported
Permit Workload Universe:	Not reported
Permit Progress Universe:	Not reported
Post-Closure Workload Universe:	Not reported
Closure Workload Universe:	Not reported
202 GPRA Corrective Action Baseline:	No
Corrective Action Workload Universe:	No
Subject to Corrective Action Universe:	No
Non-TSDFs Where RCRA CA has Been Imposed Universe:	No
TSDFs Potentially Subject to CA Under 3004 (u)/(v) Universe:	No
TSDFs Only Subject to CA under Discretionary Auth Universe:	No
Corrective Action Priority Ranking:	No NCAPS ranking
Environmental Control Indicator:	No
Institutional Control Indicator:	No
Human Exposure Controls Indicator:	N/A
Groundwater Controls Indicator:	N/A
Operating TSDF Universe:	Not reported
Full Enforcement Universe:	Not reported
Significant Non-Complier Universe:	No
Unaddressed Significant Non-Complier Universe:	No
Addressed Significant Non-Complier Universe:	No
Significant Non-Complier With a Compliance Schedule Universe:	No
Financial Assurance Required:	Not reported
Handler Date of Last Change:	2004-09-23 14:43:16.0
Recognized Trader-Importer:	No
Recognized Trader-Exporter:	No
Importer of Spent Lead Acid Batteries:	No
Exporter of Spent Lead Acid Batteries:	No
Recycler Activity Without Storage:	No
Manifest Broker:	No
Sub-Part P Indicator:	No

Hazardous Waste Summary:

Waste Code:	D006
Waste Description:	CADMIUM
Waste Code:	D007
Waste Description:	CHROMIUM

Handler - Owner Operator:

Owner/Operator Indicator:	Operator
Owner/Operator Name:	CALTRANS DISTRICT 12
Legal Status:	State
Date Became Current:	1956-07-01 00:00:00.
Date Ended Current:	Not reported
Owner/Operator Address:	Not reported
Owner/Operator City,State,Zip:	Not reported
Owner/Operator Telephone:	Not reported
Owner/Operator Telephone Ext:	Not reported

Map ID  
 Direction  
 Distance  
 Elevation

MAP FINDINGS

Site

Database(s)

EDR ID Number  
 EPA ID Number

**VACANT LOT AT LAURA AND LINCOLN CALTRANS (Continued)**

**1025880092**

Owner/Operator Fax:	Not reported
Owner/Operator Email:	Not reported
Owner/Operator Indicator:	Owner
Owner/Operator Name:	CALTRANS DISTRICT 12
Legal Status:	State
Date Became Current:	1936-01-01 00:00:00.
Date Ended Current:	Not reported
Owner/Operator Address:	3337 MICHELSON DR
Owner/Operator City,State,Zip:	IRVINE, CA 92612-8894
Owner/Operator Telephone:	Not reported
Owner/Operator Telephone Ext:	Not reported
Owner/Operator Fax:	Not reported
Owner/Operator Email:	Not reported

Historic Generators:

Receive Date:	2004-06-10 00:00:00.0
Handler Name:	VACANT LOT AT LAURA AND LINCOLN CALTRANS
Federal Waste Generator Description:	Not a generator, verified
State District Owner:	Not reported
Large Quantity Handler of Universal Waste:	No
Recognized Trader Importer:	No
Recognized Trader Exporter:	No
Spent Lead Acid Battery Importer:	No
Spent Lead Acid Battery Exporter:	No
Current Record:	Yes
Non Storage Recycler Activity:	Not reported
Electronic Manifest Broker:	Not reported

**E76**  
**NNW**  
**1/8-1/4**  
**0.196 mi.**  
**1036 ft.**

**JR'S WHEELS & TIRES**  
**1695 W LINCOLN AVE**  
**ANAHEIM, CA 92801**  
**Site 10 of 12 in cluster E**

**CERS HAZ WASTE**    **S124438932**  
**CERS**                **N/A**

**Relative:**  
**Higher**  
**Actual:**  
**133 ft.**

<b>CERS HAZ WASTE:</b>	
Name:	JR'S WHEELS & TIRES
Address:	1695 W LINCOLN AVE
City,State,Zip:	ANAHEIM, CA 92801
Site ID:	524136
CERS ID:	10805782
CERS Description:	Hazardous Waste Generator

<b>CERS:</b>	
Name:	JR'S WHEELS & TIRES
Address:	1695 W LINCOLN AVE
City,State,Zip:	ANAHEIM, CA 92801
Site ID:	524136
CERS ID:	10805782
CERS Description:	Chemical Storage Facilities

<b>Violations:</b>	
Site ID:	524136
Site Name:	JR'S WHEELS & TIRES
Violation Date:	03-26-2019



Map ID  
Direction  
Distance  
Elevation

MAP FINDINGS

Site

Database(s)

EDR ID Number  
EPA ID Number

JR'S WHEELS & TIRES (Continued)

S124438932

Citation: 22 CCR 12 66262.11 - California Code of Regulations, Title 22, Chapter 12, Section(s) 66262.11  
Violation Description: Failure to determine if wastes generated are hazardous waste by using generator knowledge or applying testing method.  
Violation Notes: Returned to compliance on 04/26/2019. V428- Failure to conduct waste determination on unidentified 5-gal buckets in exterior yard.  
Violation Division: Anaheim City Fire Department  
Violation Program: HW  
Violation Source: CERS

Site ID: 524136  
Site Name: JR'S WHEELS & TIRES  
Violation Date: 03-26-2019  
Citation: HSC 6.95 Multiple - California Health and Safety Code, Chapter 6.95, Section(s) Multiple  
Violation Description: Business Plan Program - Administration/Documentation - General  
Violation Notes: Returned to compliance on 07/10/2019. V201- Failure to obtain HMBP permit.  
Violation Division: Anaheim City Fire Department  
Violation Program: HMRRP  
Violation Source: CERS

Site ID: 524136  
Site Name: JR'S WHEELS & TIRES  
Violation Date: 03-26-2019  
Citation: HSC 6.95 25508(a)(1) - California Health and Safety Code, Chapter 6.95, Section(s) 25508(a)(1)  
Violation Description: Failure to complete and electronically submit a business plan when storing/handling a hazardous material at or above reportable quantities.  
Violation Notes: Returned to compliance on 06/13/2019. V204- Failure to establish and submit a HMBP in CERS.  
Violation Division: Anaheim City Fire Department  
Violation Program: HMRRP  
Violation Source: CERS

Site ID: 524136  
Site Name: JR'S WHEELS & TIRES  
Violation Date: 03-26-2019  
Citation: 40 CFR 1 265.173 - U.S. Code of Federal Regulations, Title 40, Chapter 1, Section(s) 265.173  
Violation Description: Failure to meet the following container management requirements: (a) A container holding hazardous waste must always be closed during storage, except when it is necessary to add or remove waste. (b) A container holding hazardous waste must not be opened, handled, or stored in a manner which may rupture the container or cause it to leak.  
Violation Notes: Returned to compliance on 04/26/2019. V411- Failure to stored containers of hazardous waste closed.  
Violation Division: Anaheim City Fire Department  
Violation Program: HW  
Violation Source: CERS

Site ID: 524136  
Site Name: JR'S WHEELS & TIRES  
Violation Date: 03-26-2019  
Citation: 22 CCR 16 66266.81(b) - California Code of Regulations, Title 22,

Map ID  
Direction  
Distance  
Elevation

MAP FINDINGS

Site

Database(s)

EDR ID Number  
EPA ID Number

JR'S WHEELS & TIRES (Continued)

S124438932

Violation Description: Chapter 16, Section(s) 66266.81(b)  
Failure to properly manage, store, and label a damaged lead acid battery in a nonreactive, structurally secure, closed container, and/or failure to label damaged lead acid battery with the date that the first battery in the container was placed there with ink, paint or other weather-resistant material so as to minimize the release of acid and lead and to protect the environment.

Violation Notes: Returned to compliance on 04/26/2019. V444- Failure to properly manage spent lead-acid battery.

Violation Division: Anaheim City Fire Department  
Violation Program: HW  
Violation Source: CERS

Site ID: 524136  
Site Name: JR'S WHEELS & TIRES  
Violation Date: 03-26-2019  
Citation: HSC 6.5 Multiple - California Health and Safety Code, Chapter 6.5, Section(s) Multiple

Violation Description: Hazardous Waste Generator Program - Operations/Maintenance - General  
Violation Notes: Returned to compliance on 04/26/2019. V446- Failure to properly manage contaminated shop rags.

Violation Division: Anaheim City Fire Department  
Violation Program: HW  
Violation Source: CERS

Site ID: 524136  
Site Name: JR'S WHEELS & TIRES  
Violation Date: 03-26-2019  
Citation: 22 CCR 12 66262.12 - California Code of Regulations, Title 22, Chapter 12, Section(s) 66262.12

Violation Description: Failure to obtain an Identification Number prior to treating, storing, disposing of, transporting or offering for transportation any hazardous waste.

Violation Notes: Returned to compliance on 04/09/2019. V427- Failure to obtain EPA ID number.

Violation Division: Anaheim City Fire Department  
Violation Program: HW  
Violation Source: CERS

Site ID: 524136  
Site Name: JR'S WHEELS & TIRES  
Violation Date: 03-26-2019  
Citation: 22 CCR 12 66262.34(f) - California Code of Regulations, Title 22, Chapter 12, Section(s) 66262.34(f)

Violation Description: Failure to properly label hazardous waste accumulation containers and portable tanks with the following requirements: "Hazardous Waste", name and address of the generator, physical and chemical characteristics of the Hazardous Waste, and starting accumulation date.

Violation Notes: Returned to compliance on 04/26/2019. V407- Failure to properly label hazardous waste containers.

Violation Division: Anaheim City Fire Department  
Violation Program: HW  
Violation Source: CERS

Site ID: 524136  
Site Name: JR'S WHEELS & TIRES

Map ID  
Direction  
Distance  
Elevation

MAP FINDINGS

Site

Database(s)

EDR ID Number  
EPA ID Number

**JR'S WHEELS & TIRES (Continued)**

**S124438932**

Violation Date: 03-26-2019  
Citation: HSC 6.5 Multiple - California Health and Safety Code, Chapter 6.5, Section(s) Multiple  
Violation Description: Hazardous Waste Generator Program - Administration/Documentation - General  
Violation Notes: Returned to compliance on 07/10/2019. V426- Failure to obtain HWG permit.  
Violation Division: Anaheim City Fire Department  
Violation Program: HW  
Violation Source: CERS

Site ID: 524136  
Site Name: JR'S WHEELS & TIRES  
Violation Date: 03-26-2019  
Citation: HSC 6.5 Multiple - California Health and Safety Code, Chapter 6.5, Section(s) Multiple  
Violation Description: Hazardous Waste Generator Program - Release/Leaks/Spills - General  
Violation Notes: Returned to compliance on 04/26/2019. V417- Failure to properly clean up leaks/spills in a timely manner.  
Violation Division: Anaheim City Fire Department  
Violation Program: HW  
Violation Source: CERS

Site ID: 524136  
Site Name: JR'S WHEELS & TIRES  
Violation Date: 03-26-2019  
Citation: 40 CFR 1 265.174 - U.S. Code of Federal Regulations, Title 40, Chapter 1, Section(s) 265.174  
Violation Description: Failure to inspect hazardous waste storage areas at least weekly and look for leaking and deteriorating containers.  
Violation Notes: Returned to compliance on 04/26/2019. V408- Failure to conduct weekly inspections of hazardous waste area.  
Violation Division: Anaheim City Fire Department  
Violation Program: HW  
Violation Source: CERS

Site ID: 524136  
Site Name: JR'S WHEELS & TIRES  
Violation Date: 03-26-2019  
Citation: HSC 6.5 Multiple - California Health and Safety Code, Chapter 6.5, Section(s) Multiple  
Violation Description: Hazardous Waste Generator Program - Abandonment/Illegal Disposal/Unauthorized Treatment - General  
Violation Notes: Returned to compliance on 04/26/2019. V429- Failure to dispose of hazardous waste at an authorized location (aerosol can in trash can).  
Violation Division: Anaheim City Fire Department  
Violation Program: HW  
Violation Source: CERS

Site ID: 524136  
Site Name: JR'S WHEELS & TIRES  
Violation Date: 03-26-2019  
Citation: HSC 6.5 25123.3(h)(1) - California Health and Safety Code, Chapter 6.5, Section(s) 25123.3(h)(1)  
Violation Description: Failure to send hazardous waste offsite for treatment, storage, or disposal within 180 days (or 270 days if waste is transported over 200 miles) for a generator who generates less than 1000 kilogram per month

Map ID  
Direction  
Distance  
Elevation

MAP FINDINGS

Site

Database(s)

EDR ID Number  
EPA ID Number

JR'S WHEELS & TIRES (Continued)

S124438932

Violation Notes: if all of the following conditions are met: (1) The quantity of hazardous waste accumulated onsite never exceeds 6,000 kilograms. (2) The generator complies with the requirements of 40 Code of Federal Regulations section 262.34(d), (e) and (f). (3) The generator does not hold acutely hazardous waste or extremely hazardous waste in an amount greater than one kilogram for more than 90 days.  
Returned to compliance on 04/26/2019. V403- Failure to dispose of hazardous waste within allowable accumulation time limit.

Violation Division: Anaheim City Fire Department  
Violation Program: HW  
Violation Source: CERS

Evaluation:  
Eval General Type: Compliance Evaluation Inspection  
Eval Date: 03-26-2019  
Violations Found: Yes  
Eval Type: Routine done by local agency  
Eval Notes: Not reported  
Eval Division: Anaheim City Fire Department  
Eval Program: HMRRP  
Eval Source: CERS

Eval General Type: Compliance Evaluation Inspection  
Eval Date: 03-26-2019  
Violations Found: Yes  
Eval Type: Routine done by local agency  
Eval Notes: Not reported  
Eval Division: Anaheim City Fire Department  
Eval Program: HW  
Eval Source: CERS

Affiliation:  
Affiliation Type Desc: Parent Corporation  
Entity Name: JR'S WHEELS & TIRES  
Entity Title: Not reported  
Affiliation Address: Not reported  
Affiliation City: Not reported  
Affiliation State: Not reported  
Affiliation Country: Not reported  
Affiliation Zip: Not reported  
Affiliation Phone: Not reported

Affiliation Type Desc: CUPA District  
Entity Name: Anaheim City Fire Department  
Entity Title: Not reported  
Affiliation Address: 201 South Anaheim Boulevard, Suite 300  
Affiliation City: Anaheim  
Affiliation State: CA  
Affiliation Country: Not reported  
Affiliation Zip: 92805  
Affiliation Phone: (714) 765-4047

Affiliation Type Desc: Environmental Contact  
Entity Name: Juan Torres  
Entity Title: Not reported  
Affiliation Address: 1695 W LINCOLN AVE

Map ID  
Direction  
Distance  
Elevation

MAP FINDINGS

Site

Database(s)

EDR ID Number  
EPA ID Number

JR'S WHEELS & TIRES (Continued)

S124438932

Affiliation City: ANAHEIM  
Affiliation State: CA  
Affiliation Country: Not reported  
Affiliation Zip: 92801  
Affiliation Phone: Not reported

Affiliation Type Desc: Legal Owner  
Entity Name: Juan Torres  
Entity Title: Not reported  
Affiliation Address: 13668 Lukay St  
Affiliation City: Whittier  
Affiliation State: CA  
Affiliation Country: United States  
Affiliation Zip: 90605  
Affiliation Phone: (562) 824-1849

Affiliation Type Desc: Operator  
Entity Name: Juan Torres  
Entity Title: Not reported  
Affiliation Address: Not reported  
Affiliation City: Not reported  
Affiliation State: Not reported  
Affiliation Country: Not reported  
Affiliation Zip: Not reported  
Affiliation Phone: (562) 824-4091

Affiliation Type Desc: Document Preparer  
Entity Name: juan torres  
Entity Title: Not reported  
Affiliation Address: Not reported  
Affiliation City: Not reported  
Affiliation State: Not reported  
Affiliation Country: Not reported  
Affiliation Zip: Not reported  
Affiliation Phone: Not reported

Affiliation Type Desc: Facility Mailing Address  
Entity Name: Mailing Address  
Entity Title: Not reported  
Affiliation Address: 1695 W LINCOLN AVE  
Affiliation City: ANAHEIM  
Affiliation State: CA  
Affiliation Country: Not reported  
Affiliation Zip: 92801  
Affiliation Phone: Not reported

Affiliation Type Desc: Identification Signer  
Entity Name: Juan Torres  
Entity Title: President  
Affiliation Address: Not reported  
Affiliation City: Not reported  
Affiliation State: Not reported  
Affiliation Country: Not reported  
Affiliation Zip: Not reported  
Affiliation Phone: Not reported

Affiliation Type Desc: Property Owner

Map ID  
 Direction  
 Distance  
 Elevation

MAP FINDINGS

Site

Database(s)

EDR ID Number  
 EPA ID Number

**JR'S WHEELS & TIRES (Continued)**

**S124438932**

Entity Name: juan torres  
 Entity Title: Not reported  
 Affiliation Address: 1695 W Lincoln Ave  
 Affiliation City: Anaheim  
 Affiliation State: CA  
 Affiliation Country: United States  
 Affiliation Zip: 92801  
 Affiliation Phone: (714) 774-1060

**E77**  
**NNW**  
**1/8-1/4**  
**0.196 mi.**  
**1036 ft.**

**JJTS INC DBA JRS WHEELS & TIRE**  
**1695 W LINCOLN AVE**  
**ANAHEIM, CA 92801**  
**Site 11 of 12 in cluster E**

**RCRA NonGen / NLR 1025871933**  
**CAL000445051**

**Relative:**  
**Higher**  
**Actual:**  
**133 ft.**

RCRA Listings:  
 Date Form Received by Agency: 2019-04-09 00:00:00.0  
 Handler Name: JJTS INC DBA JRS WHEELS & TIRE  
 Handler Address: 1695 W LINCOLN AVE  
 Handler City,State,Zip: ANAHEIM, CA 92801  
 EPA ID: CAL000445051  
 Contact Name: RAMONA MEZA  
 Contact Address: 1695 W LINCOLN AVE  
 Contact City,State,Zip: ANAHEIM, CA 92801  
 Contact Telephone: 562-824-4091  
 Contact Fax: 714-774-1159  
 Contact Email: JRSWHEELANDTIRES@GMAIL.COM  
 Contact Title: Not reported  
 EPA Region: 09  
 Land Type: Not reported  
 Federal Waste Generator Description: Not a generator, verified  
 Non-Notifier: Not reported  
 Biennial Report Cycle: Not reported  
 Accessibility: Not reported  
 Active Site Indicator: Handler Activities  
 State District Owner: Not reported  
 State District: Not reported  
 Mailing Address: 1695 W LINCOLN AVE  
 Mailing City,State,Zip: ANAHEIM, CA 92801  
 Owner Name: JUAN J TORRES  
 Owner Type: Other  
 Operator Name: RAMONA MEZA  
 Operator Type: Other  
 Short-Term Generator Activity: No  
 Importer Activity: No  
 Mixed Waste Generator: No  
 Transporter Activity: No  
 Transfer Facility Activity: No  
 Recycler Activity with Storage: Yes  
 Small Quantity On-Site Burner Exemption: No  
 Smelting Melting and Refining Furnace Exemption: No  
 Underground Injection Control: No  
 Off-Site Waste Receipt: No  
 Universal Waste Indicator: Yes  
 Universal Waste Destination Facility: Yes  
 Federal Universal Waste: No  
 Active Site Fed-Reg Treatment Storage and Disposal Facility: Not reported

Map ID  
 Direction  
 Distance  
 Elevation

MAP FINDINGS

Site

Database(s)

EDR ID Number  
 EPA ID Number

**JJTS INC DBA JRS WHEELS & TIRE (Continued)**

**1025871933**

Active Site Converter Treatment storage and Disposal Facility:	Not reported
Active Site State-Reg Treatment Storage and Disposal Facility:	Not reported
Active Site State-Reg Handler:	---
Federal Facility Indicator:	Not reported
Hazardous Secondary Material Indicator:	N
Sub-Part K Indicator:	Not reported
Commercial TSD Indicator:	No
Treatment Storage and Disposal Type:	Not reported
2018 GPRA Permit Baseline:	Not on the Baseline
2018 GPRA Renewals Baseline:	Not on the Baseline
Permit Renewals Workload Universe:	Not reported
Permit Workload Universe:	Not reported
Permit Progress Universe:	Not reported
Post-Closure Workload Universe:	Not reported
Closure Workload Universe:	Not reported
202 GPRA Corrective Action Baseline:	No
Corrective Action Workload Universe:	No
Subject to Corrective Action Universe:	No
Non-TSDFs Where RCRA CA has Been Imposed Universe:	No
TSDFs Potentially Subject to CA Under 3004 (u)/(v) Universe:	No
TSDFs Only Subject to CA under Discretionary Auth Universe:	No
Corrective Action Priority Ranking:	No NCAPS ranking
Environmental Control Indicator:	No
Institutional Control Indicator:	No
Human Exposure Controls Indicator:	N/A
Groundwater Controls Indicator:	N/A
Operating TSDF Universe:	Not reported
Full Enforcement Universe:	Not reported
Significant Non-Complier Universe:	No
Unaddressed Significant Non-Complier Universe:	No
Addressed Significant Non-Complier Universe:	No
Significant Non-Complier With a Compliance Schedule Universe:	No
Financial Assurance Required:	Not reported
Handler Date of Last Change:	2019-06-28 17:52:33.0
Recognized Trader-Importer:	No
Recognized Trader-Exporter:	No
Importer of Spent Lead Acid Batteries:	No
Exporter of Spent Lead Acid Batteries:	No
Recycler Activity Without Storage:	No
Manifest Broker:	No
Sub-Part P Indicator:	No

**Handler - Owner Operator:**

Owner/Operator Indicator:	Owner
Owner/Operator Name:	JUAN J TORRES
Legal Status:	Other
Date Became Current:	Not reported
Date Ended Current:	Not reported
Owner/Operator Address:	13668 LUKAY ST
Owner/Operator City,State,Zip:	WHITTIER, CA 90605
Owner/Operator Telephone:	562-824-1843
Owner/Operator Telephone Ext:	Not reported
Owner/Operator Fax:	Not reported
Owner/Operator Email:	Not reported

Owner/Operator Indicator: Operator

Map ID  
 Direction  
 Distance  
 Elevation

MAP FINDINGS

Site

Database(s)

EDR ID Number  
 EPA ID Number

**JJTS INC DBA JRS WHEELS & TIRE (Continued)**

**1025871933**

Owner/Operator Name:	RAMONA MEZA
Legal Status:	Other
Date Became Current:	Not reported
Date Ended Current:	Not reported
Owner/Operator Address:	1695 W LINCOLN AVE
Owner/Operator City,State,Zip:	ANAHEIM, CA 92801
Owner/Operator Telephone:	562-824-4091
Owner/Operator Telephone Ext:	Not reported
Owner/Operator Fax:	Not reported
Owner/Operator Email:	Not reported

Historic Generators:

Receive Date:	2019-04-09 00:00:00.0
Handler Name:	JJTS INC DBA JRS WHEELS & TIRE
Federal Waste Generator Description:	Not a generator, verified
State District Owner:	Not reported
Large Quantity Handler of Universal Waste:	No
Recognized Trader Importer:	No
Recognized Trader Exporter:	No
Spent Lead Acid Battery Importer:	No
Spent Lead Acid Battery Exporter:	No
Current Record:	Yes
Non Storage Recycler Activity:	Not reported
Electronic Manifest Broker:	Not reported

**178  
 NNW  
 1/8-1/4  
 0.197 mi.  
 1039 ft.**

**VACANT ANAHEIM LOT  
 1701 WEST LINCOLN BOULEVARD  
 ANAHEIM, CA 92801**

**ENVIROSTOR S123133193  
 VCP N/A**

**Site 11 of 11 in cluster I**

**Relative:  
 Higher  
 Actual:  
 129 ft.**

ENVIROSTOR:

Name:	VACANT ANAHEIM LOT
Address:	1701 WEST LINCOLN BOULEVARD
City,State,Zip:	ANAHEIM, CA 92801
Facility ID:	60002720
Status:	Active
Status Date:	09/06/2018
Site Code:	401845
Site Type:	Voluntary Cleanup
Site Type Detailed:	Voluntary Cleanup
Acres:	0.9
NPL:	NO
Regulatory Agencies:	SMBRP
Lead Agency:	SMBRP
Program Manager:	Irena Edwards
Supervisor:	Maryam Tasnif-Abbasi
Division Branch:	Cleanup Cypress
Assembly:	65
Senate:	29
Special Program:	Not reported
Restricted Use:	NO
Site Mgmt Req:	NONE SPECIFIED
Funding:	Responsible Party
Latitude:	33.83292



Map ID  
Direction  
Distance  
Elevation

MAP FINDINGS

Site

Database(s)

EDR ID Number  
EPA ID Number

**VACANT ANAHEIM LOT (Continued)**

**S123133193**

Longitude: -117.9418  
APN: NONE SPECIFIED  
Past Use: NONE SPECIFIED  
Potential COC: NONE SPECIFIED  
Confirmed COC: NONE SPECIFIED  
Potential Description: NONE SPECIFIED  
Alias Name: 401845  
Alias Type: Project Code (Site Code)  
Alias Name: 60002720  
Alias Type: Envirostor ID Number

**Completed Info:**

Completed Area Name: PROJECT WIDE  
Completed Sub Area Name: Not reported  
Completed Document Type: Site Characterization Workplan  
Completed Date: 01/30/2019  
Comments: Not reported

Completed Area Name: PROJECT WIDE  
Completed Sub Area Name: Not reported  
Completed Document Type: Fieldwork  
Completed Date: 05/13/2019  
Comments: Not reported

Completed Area Name: PROJECT WIDE  
Completed Sub Area Name: Not reported  
Completed Document Type: Site Characterization Report  
Completed Date: 07/02/2019  
Comments: Not reported

Completed Area Name: PROJECT WIDE  
Completed Sub Area Name: Not reported  
Completed Document Type: Phase 1  
Completed Date: 03/12/2019  
Comments: Not reported

Completed Area Name: PROJECT WIDE  
Completed Sub Area Name: Not reported  
Completed Document Type: Well Installation Workplan  
Completed Date: 08/27/2019  
Comments: Not reported

Completed Area Name: PROJECT WIDE  
Completed Sub Area Name: Not reported  
Completed Document Type: Supplemental Site Investigation Tech Memo  
Completed Date: 01/31/2020  
Comments: Not reported

Completed Area Name: PROJECT WIDE  
Completed Sub Area Name: Not reported  
Completed Document Type: Voluntary Cleanup Agreement  
Completed Date: 12/05/2018  
Comments: Completed

Completed Area Name: PROJECT WIDE  
Completed Sub Area Name: Not reported  
Completed Document Type: Correspondence  
Completed Date: 01/17/2018

Map ID  
Direction  
Distance  
Elevation

MAP FINDINGS

Site

Database(s)

EDR ID Number  
EPA ID Number

VACANT ANAHEIM LOT (Continued)

S123133193

Comments: Not reported

Completed Area Name: PROJECT WIDE  
Completed Sub Area Name: Not reported  
Completed Document Type: Site Inspections/Visit (Non LUR)  
Completed Date: 11/05/2019  
Comments: Not reported

Completed Area Name: PROJECT WIDE  
Completed Sub Area Name: Not reported  
Completed Document Type: Annual Oversight Cost Estimate  
Completed Date: 12/03/2019  
Comments: Not reported

Completed Area Name: PROJECT WIDE  
Completed Sub Area Name: Not reported  
Completed Document Type: Voluntary Cleanup Consultation  
Completed Date: 03/29/2019  
Comments: Not reported

Future Area Name: PROJECT WIDE  
Future Sub Area Name: Not reported  
Future Document Type: Removal Action Workplan  
Future Due Date: 2021

Future Area Name: PROJECT WIDE  
Future Sub Area Name: Not reported  
Future Document Type: Public Notice  
Future Due Date: 2020

Future Area Name: PROJECT WIDE  
Future Sub Area Name: Not reported  
Future Document Type: Preliminary Endangerment Assessment Report  
Future Due Date: 2020

Future Area Name: PROJECT WIDE  
Future Sub Area Name: Not reported  
Future Document Type: Community Profile  
Future Due Date: 2020

Future Area Name: PROJECT WIDE  
Future Sub Area Name: Not reported  
Future Document Type: CEQA - Initial Study/ Neg. Declaration  
Future Due Date: 2021

Schedule Area Name: Not reported  
Schedule Sub Area Name: Not reported  
Schedule Document Type: Not reported  
Schedule Due Date: Not reported  
Schedule Revised Date: Not reported

VCP:

Name: VACANT ANAHEIM LOT  
Address: 1701 WEST LINCOLN BOULEVARD  
City,State,Zip: ANAHEIM, CA 92801  
Facility ID: 60002720  
Site Type: Voluntary Cleanup  
Site Type Detail: Voluntary Cleanup  
Site Mgmt. Req.: NONE SPECIFIED  
Acres: 0.9  
National Priorities List: NO  
Cleanup Oversight Agencies: SMBRP

Map ID  
Direction  
Distance  
Elevation

MAP FINDINGS

Site

Database(s)

EDR ID Number  
EPA ID Number

VACANT ANAHEIM LOT (Continued)

S123133193

Lead Agency: SMBRP  
Lead Agency Description: DTSC - Site Cleanup Program  
Project Manager: Irena Edwards  
Supervisor: Maryam Tasnif-Abbasi  
Division Branch: Cleanup Cypress  
Site Code: 401845  
Assembly: 65  
Senate: 29  
Special Programs Code: Not reported  
Status: Active  
Status Date: 09/06/2018  
Restricted Use: NO  
Funding: Responsible Party  
Lat/Long: 33.83292 / -117.9418  
APN: NONE SPECIFIED  
Past Use: NONE SPECIFIED  
Potential COC: NONE SPECIFIED  
Confirmed COC: NONE SPECIFIED  
Potential Description: NONE SPECIFIED  
Alias Name: 401845  
Alias Type: Project Code (Site Code)  
Alias Name: 60002720  
Alias Type: Envirostor ID Number

Completed Info:

Completed Area Name: PROJECT WIDE  
Completed Sub Area Name: Not reported  
Completed Document Type: Site Characterization Workplan  
Completed Date: 01/30/2019  
Comments: Not reported

Completed Area Name: PROJECT WIDE  
Completed Sub Area Name: Not reported  
Completed Document Type: Fieldwork  
Completed Date: 05/13/2019  
Comments: Not reported

Completed Area Name: PROJECT WIDE  
Completed Sub Area Name: Not reported  
Completed Document Type: Site Characterization Report  
Completed Date: 07/02/2019  
Comments: Not reported

Completed Area Name: PROJECT WIDE  
Completed Sub Area Name: Not reported  
Completed Document Type: Phase 1  
Completed Date: 03/12/2019  
Comments: Not reported

Completed Area Name: PROJECT WIDE  
Completed Sub Area Name: Not reported  
Completed Document Type: Well Installation Workplan  
Completed Date: 08/27/2019  
Comments: Not reported

Completed Area Name: PROJECT WIDE  
Completed Sub Area Name: Not reported  
Completed Document Type: Supplemental Site Investigation Tech Memo

Map ID  
Direction  
Distance  
Elevation

MAP FINDINGS

Site

Database(s)

EDR ID Number  
EPA ID Number

VACANT ANAHEIM LOT (Continued)

S123133193

Completed Date: 01/31/2020  
Comments: Not reported

Completed Area Name: PROJECT WIDE  
Completed Sub Area Name: Not reported  
Completed Document Type: Voluntary Cleanup Agreement  
Completed Date: 12/05/2018  
Comments: Completed

Completed Area Name: PROJECT WIDE  
Completed Sub Area Name: Not reported  
Completed Document Type: Correspondence  
Completed Date: 01/17/2018  
Comments: Not reported

Completed Area Name: PROJECT WIDE  
Completed Sub Area Name: Not reported  
Completed Document Type: Site Inspections/Visit (Non LUR)  
Completed Date: 11/05/2019  
Comments: Not reported

Completed Area Name: PROJECT WIDE  
Completed Sub Area Name: Not reported  
Completed Document Type: Annual Oversight Cost Estimate  
Completed Date: 12/03/2019  
Comments: Not reported

Completed Area Name: PROJECT WIDE  
Completed Sub Area Name: Not reported  
Completed Document Type: Voluntary Cleanup Consultation  
Completed Date: 03/29/2019  
Comments: Not reported

Future Area Name: PROJECT WIDE  
Future Sub Area Name: Not reported  
Future Document Type: Removal Action Workplan  
Future Due Date: 2021  
Future Area Name: PROJECT WIDE  
Future Sub Area Name: Not reported  
Future Document Type: Public Notice  
Future Due Date: 2020  
Future Area Name: PROJECT WIDE  
Future Sub Area Name: Not reported  
Future Document Type: Preliminary Endangerment Assessment Report  
Future Due Date: 2020  
Future Area Name: PROJECT WIDE  
Future Sub Area Name: Not reported  
Future Document Type: Community Profile  
Future Due Date: 2020  
Future Area Name: PROJECT WIDE  
Future Sub Area Name: Not reported  
Future Document Type: CEQA - Initial Study/ Neg. Declaration  
Future Due Date: 2021  
Schedule Area Name: Not reported  
Schedule Sub Area Name: Not reported  
Schedule Document Type: Not reported  
Schedule Due Date: Not reported

Map ID  
Direction  
Distance  
Elevation

MAP FINDINGS

Site

Database(s)

EDR ID Number  
EPA ID Number

VACANT ANAHEIM LOT (Continued)

S123133193

Schedule Revised Date: Not reported

H79  
NNE  
1/8-1/4  
0.199 mi.  
1053 ft.

LAHABRA PRODUCTS INC  
1631 W LINCOLN AVE  
ANAHEIM, CA 92803  
Site 3 of 6 in cluster H

HIST UST U001578643  
N/A

Relative:  
Higher  
Actual:  
134 ft.

HIST UST:  
Name: LAHABRA PRODUCTS INC  
Address: 1631 W LINCOLN AVE  
City,State,Zip: ANAHEIM, CA 92803  
File Number: 0002EAB5  
URL: <http://geotracker.waterboards.ca.gov/ustpdfs/pdf/0002EAB5.pdf>  
Region: STATE  
Facility ID: 00000013181  
Facility Type: Other  
Other Type: BUILDING MATERIALS  
Contact Name: ED FITCH  
Telephone: 7147741186  
Owner Name: LAHABRA PRODUCTS, INC.  
Owner Address: 240 S. LOARA  
Owner City,St,Zip: ANAHEIM, CA 92803  
Total Tanks: 0002  
  
Tank Num: 001  
Container Num: 1  
Year Installed: 1964  
Tank Capacity: 00010000  
Tank Used for: PRODUCT  
Type of Fuel: DIESEL  
Container Construction Thickness: 1/4  
Leak Detection: Stock Inventor  
  
Tank Num: 002  
Container Num: 2  
Year Installed: 1964  
Tank Capacity: 00005000  
Tank Used for: PRODUCT  
Type of Fuel: UNLEADED  
Container Construction Thickness: 1/4  
Leak Detection: Stock Inventor

[Click here for Geo Tracker PDF:](#)

H80  
NNE  
1/8-1/4  
0.199 mi.  
1053 ft.

LA HABRA STUCCO  
1631 W LINCOLN AVE.  
ANAHEIM, CA 92805  
Site 4 of 6 in cluster H

SEMS-ARCHIVE 1003073262  
UST CAN000905632

Relative:  
Higher  
Actual:  
134 ft.

SEMS Archive:  
Site ID: 0905632  
EPA ID: CAN000905632  
Name: LA HABRA STUCCO  
Address: 1631 W LINCOLN AVE.

Map ID  
Direction  
Distance  
Elevation

MAP FINDINGS

Site

Database(s)

EDR ID Number  
EPA ID Number

LA HABRA STUCCO (Continued)

1003073262

Address 2: Not reported  
City,State,Zip: ANAHEIM, CA 92805  
Cong District: Not reported  
FIPS Code: 06059  
FF: N  
NPL: Not on the NPL  
Non NPL Status: NFRAP-Site does not qualify for the NPL based on existing information

SEMS Archive Detail:

Region: 09  
Site ID: 0905632  
EPA ID: CAN000905632  
Site Name: LA HABRA STUCCO  
NPL: N  
FF: N  
OU: 00  
Action Code: VS  
Action Name: ARCH SITE  
SEQ: 1  
Start Date: Not reported  
Finish Date: 2003-06-12 04:00:00  
Qual: Not reported  
Current Action Lead: EPA Perf In-Hse

Region: 09  
Site ID: 0905632  
EPA ID: CAN000905632  
Site Name: LA HABRA STUCCO  
NPL: N  
FF: N  
OU: 00  
Action Code: DS  
Action Name: DISCVRY  
SEQ: 1  
Start Date: 2000-08-02 04:00:00  
Finish Date: 2000-08-02 04:00:00  
Qual: Not reported  
Current Action Lead: EPA Perf

Region: 09  
Site ID: 0905632  
EPA ID: CAN000905632  
Site Name: LA HABRA STUCCO  
NPL: N  
FF: N  
OU: 00  
Action Code: HX  
Action Name: PRE-CERC  
SEQ: 1  
Start Date: Not reported  
Finish Date: 2000-08-02 04:00:00  
Qual: Not reported  
Current Action Lead: EPA Perf

Region: 09  
Site ID: 0905632  
EPA ID: CAN000905632  
Site Name: LA HABRA STUCCO

Map ID  
Direction  
Distance  
Elevation

MAP FINDINGS

Site

Database(s)

EDR ID Number  
EPA ID Number

LA HABRA STUCCO (Continued)

1003073262

NPL: N  
FF: N  
OU: 00  
Action Code: PA  
Action Name: PA  
SEQ: 1  
Start Date: 2001-10-01 04:00:00  
Finish Date: 2002-11-27 05:00:00  
Qual: N  
Current Action Lead: St Perf

UST:

Name: LA HABRA STUCCO  
Address: 1631 W LINCOLN AVE  
City,State,Zip: ANAHEIM, CA 92801  
Facility ID: 6805  
Permitting Agency: Not reported  
Latitude: 33.834501  
Longitude: -117.937819

H81  
NNE  
1/8-1/4  
0.199 mi.  
1053 ft.

LA HABRA PRODUCTS INC  
1631 W LINCOLN AVE  
ANAHEIM, CA 92801  
Site 5 of 6 in cluster H

CA FID UST S101589602  
EMI N/A  
NPDES  
CIWQS  
CERS

Relative:  
Higher  
Actual:  
134 ft.

CA FID UST:  
Facility ID: 30017724  
Regulated By: UTNKA  
Regulated ID: Not reported  
Cortese Code: Not reported  
SIC Code: Not reported  
Facility Phone: 7147741186  
Mail To: Not reported  
Mailing Address: 240 S LOARA  
Mailing Address 2: Not reported  
Mailing City,St,Zip: ANAHEIM 92801  
Contact: Not reported  
Contact Phone: Not reported  
DUNS Number: Not reported  
NPDES Number: Not reported  
EPA ID: Not reported  
Comments: Not reported  
Status: Active

EMI:

Name: LA HABRA PROD. INC  
Address: 1631 W LINCOLN AV  
City,State,Zip: ANAHEIM, CA 92801  
Year: 1987  
County Code: 30  
Air Basin: SC  
Facility ID: 18087  
Air District Name: SC  
SIC Code: 3275  
Air District Name: SOUTH COAST AQMD

Map ID  
Direction  
Distance  
Elevation

MAP FINDINGS

Site

Database(s)

EDR ID Number  
EPA ID Number

**LA HABRA PRODUCTS INC (Continued)**

**S101589602**

Community Health Air Pollution Info System: Not reported  
Consolidated Emission Reporting Rule: Not reported  
Total Organic Hydrocarbon Gases Tons/Yr: 0  
Reactive Organic Gases Tons/Yr: 0  
Carbon Monoxide Emissions Tons/Yr: 0  
NOX - Oxides of Nitrogen Tons/Yr: 0  
SOX - Oxides of Sulphur Tons/Yr: 0  
Particulate Matter Tons/Yr: 5  
Part. Matter 10 Micrometers and Smlr Tons/Yr:3

Name: LA HABRA PRODUCTS INC  
Address: 1631 W LINCOLN AV  
City,State,Zip: ANAHEIM, CA 92801  
Year: 1990  
County Code: 30  
Air Basin: SC  
Facility ID: 18087  
Air District Name: SC  
SIC Code: 3241  
Air District Name: SOUTH COAST AQMD  
Community Health Air Pollution Info System: Not reported  
Consolidated Emission Reporting Rule: Not reported  
Total Organic Hydrocarbon Gases Tons/Yr: 0  
Reactive Organic Gases Tons/Yr: 0  
Carbon Monoxide Emissions Tons/Yr: 0  
NOX - Oxides of Nitrogen Tons/Yr: 0  
SOX - Oxides of Sulphur Tons/Yr: 0  
Particulate Matter Tons/Yr: 2  
Part. Matter 10 Micrometers and Smlr Tons/Yr:1

Name: LA HABRA PRODUCTS INC  
Address: 1631 W LINCOLN AVE  
City,State,Zip: ANAHEIM, CA 92801  
Year: 2002  
County Code: 30  
Air Basin: SC  
Facility ID: 18087  
Air District Name: SC  
SIC Code: 3299  
Air District Name: SOUTH COAST AQMD  
Community Health Air Pollution Info System: Not reported  
Consolidated Emission Reporting Rule: Not reported  
Total Organic Hydrocarbon Gases Tons/Yr: 0  
Reactive Organic Gases Tons/Yr: 0  
Carbon Monoxide Emissions Tons/Yr: 0  
NOX - Oxides of Nitrogen Tons/Yr: 0  
SOX - Oxides of Sulphur Tons/Yr: 0  
Particulate Matter Tons/Yr: 4  
Part. Matter 10 Micrometers and Smlr Tons/Yr:3

Name: LA HABRA PRODUCTS INC  
Address: 1631 W LINCOLN AVE  
City,State,Zip: ANAHEIM, CA 92801  
Year: 2003  
County Code: 30  
Air Basin: SC  
Facility ID: 18087



Map ID  
Direction  
Distance  
Elevation

MAP FINDINGS

Site

Database(s)

EDR ID Number  
EPA ID Number

**LA HABRA PRODUCTS INC (Continued)**

**S101589602**

Air District Name: SC  
SIC Code: 3299  
Air District Name: SOUTH COAST AQMD  
Community Health Air Pollution Info System: Not reported  
Consolidated Emission Reporting Rule: Not reported  
Total Organic Hydrocarbon Gases Tons/Yr: 0  
Reactive Organic Gases Tons/Yr: 0  
Carbon Monoxide Emissions Tons/Yr: 0  
NOX - Oxides of Nitrogen Tons/Yr: 0  
SOX - Oxides of Sulphur Tons/Yr: 0  
Particulate Matter Tons/Yr: 4  
Part. Matter 10 Micrometers and Smllr Tons/Yr:3

Name: LA HABRA PRODUCTS INC  
Address: 1631 W LINCOLN AVE  
City,State,Zip: ANAHEIM, CA 92801  
Year: 2004  
County Code: 30  
Air Basin: SC  
Facility ID: 18087  
Air District Name: SC  
SIC Code: 3299  
Air District Name: SOUTH COAST AQMD  
Community Health Air Pollution Info System: Not reported  
Consolidated Emission Reporting Rule: Not reported  
Total Organic Hydrocarbon Gases Tons/Yr: 0.00133  
Reactive Organic Gases Tons/Yr: 0  
Carbon Monoxide Emissions Tons/Yr: 0  
NOX - Oxides of Nitrogen Tons/Yr: 0  
SOX - Oxides of Sulphur Tons/Yr: 0  
Particulate Matter Tons/Yr: 3.72  
Part. Matter 10 Micrometers and Smllr Tons/Yr:3.42

Name: LA HABRA PRODUCTS INC  
Address: 1631 W LINCOLN AVE  
City,State,Zip: ANAHEIM, CA 92801  
Year: 2005  
County Code: 30  
Air Basin: SC  
Facility ID: 18087  
Air District Name: SC  
SIC Code: 3299  
Air District Name: SOUTH COAST AQMD  
Community Health Air Pollution Info System: Not reported  
Consolidated Emission Reporting Rule: Not reported  
Total Organic Hydrocarbon Gases Tons/Yr: 0  
Reactive Organic Gases Tons/Yr: 0  
Carbon Monoxide Emissions Tons/Yr: 0  
NOX - Oxides of Nitrogen Tons/Yr: 0  
SOX - Oxides of Sulphur Tons/Yr: 0  
Particulate Matter Tons/Yr: .0312  
Part. Matter 10 Micrometers and Smllr Tons/Yr:.028704

**NPDES:**

Name: CTS CEMENT MFG CORP  
Address: 1631 W LINCOLN AVE  
City,State,Zip: ANAHEIM, CA 92841

Map ID  
Direction  
Distance  
Elevation

MAP FINDINGS

Site

Database(s)

EDR ID Number  
EPA ID Number

LA HABRA PRODUCTS INC (Continued)

S101589602

Facility Status: Active  
NPDES Number: CAS000001  
Region: 8  
Agency Number: 0  
Regulatory Measure ID: 519656  
Place ID: Not reported  
Order Number: 97-03-DWQ  
WDID: 8 30I028643  
Regulatory Measure Type: Enrollee  
Program Type: Industrial  
Adoption Date Of Regulatory Measure: Not reported  
Effective Date Of Regulatory Measure: 05/04/2020  
Termination Date Of Regulatory Measure: Not reported  
Expiration Date Of Regulatory Measure: Not reported  
Discharge Address: 12442 Knott St  
Discharge Name: CTS Cement MFG Corp  
Discharge City: Garden Grove  
Discharge State: California  
Discharge Zip: 92841  
Status: Not reported  
Status Date: Not reported  
Operator Name: Not reported  
Operator Address: Not reported  
Operator City: Not reported  
Operator State: Not reported  
Operator Zip: Not reported

Name: CTS CEMENT MFG CORP  
Address: 1631 W LINCOLN AVE  
City, State, Zip: ANAHEIM, CA 92841  
Facility Status: Not reported  
NPDES Number: Not reported  
Region: Not reported  
Agency Number: Not reported  
Regulatory Measure ID: Not reported  
Place ID: Not reported  
Order Number: Not reported  
WDID: 8 30I028643  
Regulatory Measure Type: Industrial  
Program Type: Not reported  
Adoption Date Of Regulatory Measure: Not reported  
Effective Date Of Regulatory Measure: Not reported  
Termination Date Of Regulatory Measure: Not reported  
Expiration Date Of Regulatory Measure: Not reported  
Discharge Address: Not reported  
Discharge Name: Not reported  
Discharge City: Not reported  
Discharge State: Not reported  
Discharge Zip: Not reported  
Status: Active  
Status Date: 05/04/2020  
Operator Name: CTS Cement MFG Corp  
Operator Address: 12442 Knott St  
Operator City: Garden Grove  
Operator State: California  
Operator Zip: 92841

Map ID  
Direction  
Distance  
Elevation

MAP FINDINGS

Site

Database(s)

EDR ID Number  
EPA ID Number

LA HABRA PRODUCTS INC (Continued)

S101589602

CIWQS:

Name: CTS CEMENT MFG CORP  
Address: 1631 W LINCOLN AVE  
City,State,Zip: ANAHEIM, CA 92841  
Agency: CTS Cement MFG Corp  
Agency Address: 12442 Knott St, Garden Grove, CA 92841  
Place/Project Type: Industrial - Nonmetallic Mineral Products, NEC  
SIC/NAICS: 3299  
Region: 8  
Program: INDSTW  
Regulatory Measure Status: Active  
Regulatory Measure Type: Storm water industrial  
Order Number: 2014-0057-DWQ  
WDID: 8 30I028643  
NPDES Number: CAS000001  
Adoption Date: Not reported  
Effective Date: 05/04/2020  
Termination Date: Not reported  
Expiration/Review Date: Not reported  
Design Flow: Not reported  
Major/Minor: Not reported  
Complexity: Not reported  
TTWQ: Not reported  
Enforcement Actions within 5 years: 0  
Violations within 5 years: 0  
Latitude: 33.83345  
Longitude: -117.9389

CERS:

Name: LA HABRA PRODUCTS INC  
Address: 1631 W LINCOLN AVE  
City,State,Zip: ANAHEIM, CA 92801-5578  
Site ID: 476465  
CERS ID: 110038077354  
CERS Description: US EPA Air Emission Inventory System (EIS)

H82  
NNE  
1/8-1/4  
0.199 mi.  
1053 ft.

LA HABRA STUCCO  
1631 W LINCOLN AVE  
ANAHEIM, CA 92801  
Site 6 of 6 in cluster H

SWEEPS UST U003984160  
N/A

Relative:  
Higher  
Actual:  
134 ft.

SWEEPS UST:  
Name: LA HABRA STUCCO  
Address: 1631 W LINCOLN AVE  
City: ANAHEIM  
Status: Active  
Comp Number: 4509  
Number: 9  
Board Of Equalization: Not reported  
Referral Date: 02-11-92  
Action Date: 02-11-92  
Created Date: 12-31-88  
Owner Tank Id: 61  
SWRCB Tank Id: 30-011-004509-000001  
Tank Status: A  
Capacity: 10000

Map ID  
 Direction  
 Distance  
 Elevation

MAP FINDINGS

Site

Database(s)

EDR ID Number  
 EPA ID Number

**LA HABRA STUCCO (Continued)**

**U003984160**

Active Date: Not reported  
 Tank Use: M.V. FUEL  
 STG: W  
 Content: GASHOL  
 Number Of Tanks: 1

**F83  
 NE  
 1/8-1/4  
 0.202 mi.  
 1065 ft.**

**GEARED FOR SPEED  
 118 S LOARA ST  
 ANAHEIM, CA 92802**

**RCRA NonGen / NLR**

**1024855051  
 CAL000417174**

**Site 6 of 6 in cluster F**

**Relative:  
 Higher**

RCRA Listings:

**Actual:  
 135 ft.**

Date Form Received by Agency:	2016-05-16 00:00:00.0
Handler Name:	GEARED FOR SPEED
Handler Address:	118 S LOARA ST
Handler City,State,Zip:	ANAHEIM, CA 92802
EPA ID:	CAL000417174
Contact Name:	LENNY DETARANRO
Contact Address:	118 S LOARA ST
Contact City,State,Zip:	ANAHEIM, CA 92802
Contact Telephone:	949-373-6254
Contact Fax:	Not reported
Contact Email:	LENNY@GEAREDFORSPEED.COM
Contact Title:	Not reported
EPA Region:	09
Land Type:	Not reported
Federal Waste Generator Description:	Not a generator, verified
Non-Notifier:	Not reported
Biennial Report Cycle:	Not reported
Accessibility:	Not reported
Active Site Indicator:	Handler Activities
State District Owner:	Not reported
State District:	Not reported
Mailing Address:	118 S LOARA ST
Mailing City,State,Zip:	ANAHEIM, CA 92802
Owner Name:	LEONARD DETARANRO JR
Owner Type:	Other
Operator Name:	LENNY DETARANRO
Operator Type:	Other
Short-Term Generator Activity:	No
Importer Activity:	No
Mixed Waste Generator:	No
Transporter Activity:	No
Transfer Facility Activity:	No
Recycler Activity with Storage:	No
Small Quantity On-Site Burner Exemption:	No
Smelting Melting and Refining Furnace Exemption:	No
Underground Injection Control:	No
Off-Site Waste Receipt:	No
Universal Waste Indicator:	Yes
Universal Waste Destination Facility:	Yes
Federal Universal Waste:	No
Active Site Fed-Reg Treatment Storage and Disposal Facility:	Not reported
Active Site Converter Treatment storage and Disposal Facility:	Not reported
Active Site State-Reg Treatment Storage and Disposal Facility:	Not reported
Active Site State-Reg Handler:	---
Federal Facility Indicator:	Not reported

Map ID  
 Direction  
 Distance  
 Elevation

MAP FINDINGS

Site

Database(s)

EDR ID Number  
 EPA ID Number

**GEARED FOR SPEED (Continued)**

**1024855051**

Hazardous Secondary Material Indicator:	N
Sub-Part K Indicator:	Not reported
Commercial TSD Indicator:	No
Treatment Storage and Disposal Type:	Not reported
2018 GPRA Permit Baseline:	Not on the Baseline
2018 GPRA Renewals Baseline:	Not on the Baseline
Permit Renewals Workload Universe:	Not reported
Permit Workload Universe:	Not reported
Permit Progress Universe:	Not reported
Post-Closure Workload Universe:	Not reported
Closure Workload Universe:	Not reported
202 GPRA Corrective Action Baseline:	No
Corrective Action Workload Universe:	No
Subject to Corrective Action Universe:	No
Non-TSDFs Where RCRA CA has Been Imposed Universe:	No
TSDFs Potentially Subject to CA Under 3004 (u)/(v) Universe:	No
TSDFs Only Subject to CA under Discretionary Auth Universe:	No
Corrective Action Priority Ranking:	No NCAPS ranking
Environmental Control Indicator:	No
Institutional Control Indicator:	No
Human Exposure Controls Indicator:	N/A
Groundwater Controls Indicator:	N/A
Operating TSDF Universe:	Not reported
Full Enforcement Universe:	Not reported
Significant Non-Complier Universe:	No
Unaddressed Significant Non-Complier Universe:	No
Addressed Significant Non-Complier Universe:	No
Significant Non-Complier With a Compliance Schedule Universe:	No
Financial Assurance Required:	Not reported
Handler Date of Last Change:	2018-09-06 17:07:46.0
Recognized Trader-Importer:	No
Recognized Trader-Exporter:	No
Importer of Spent Lead Acid Batteries:	No
Exporter of Spent Lead Acid Batteries:	No
Recycler Activity Without Storage:	No
Manifest Broker:	No
Sub-Part P Indicator:	No

Handler - Owner Operator:

Owner/Operator Indicator:	Owner
Owner/Operator Name:	LEONARD DETARANRO JR
Legal Status:	Other
Date Became Current:	Not reported
Date Ended Current:	Not reported
Owner/Operator Address:	27192 MANZANO
Owner/Operator City,State,Zip:	MISSION VIEJO, CA 92692
Owner/Operator Telephone:	949-373-6254
Owner/Operator Telephone Ext:	Not reported
Owner/Operator Fax:	Not reported
Owner/Operator Email:	Not reported

Owner/Operator Indicator:	Operator
Owner/Operator Name:	LENNY DETARANRO
Legal Status:	Other
Date Became Current:	Not reported
Date Ended Current:	Not reported

Map ID  
 Direction  
 Distance  
 Elevation

MAP FINDINGS

Site

Database(s)

EDR ID Number  
 EPA ID Number

**GEARED FOR SPEED (Continued)**

**1024855051**

Owner/Operator Address: 118 S LOARA ST  
 Owner/Operator City,State,Zip: ANAHEIM, CA 92802  
 Owner/Operator Telephone: 949-373-6254  
 Owner/Operator Telephone Ext: Not reported  
 Owner/Operator Fax: Not reported  
 Owner/Operator Email: Not reported

Historic Generators:

Receive Date: 2016-05-16 00:00:00.0  
 Handler Name: GEARED FOR SPEED  
 Federal Waste Generator Description: Not a generator, verified  
 State District Owner: Not reported  
 Large Quantity Handler of Universal Waste: No  
 Recognized Trader Importer: No  
 Recognized Trader Exporter: No  
 Spent Lead Acid Battery Importer: No  
 Spent Lead Acid Battery Exporter: No  
 Current Record: Yes  
 Non Storage Recycler Activity: Not reported  
 Electronic Manifest Broker: Not reported

**J84**  
**ENE**  
**1/8-1/4**  
**0.205 mi.**  
**1080 ft.**

**JACK-X-CHANGE**  
**1556 W EMBASSY**  
**ANAHEIM, CA 92802**  
**Site 1 of 4 in cluster J**

**RCRA-SQG 1000267673**  
**FINDS CAD980888770**  
**ECHO**

**Relative:**  
**Higher**  
**Actual:**  
**135 ft.**

RCRA Listings:  
 Date Form Received by Agency: 1996-09-01 00:00:00.0  
 Handler Name: JACK-X-CHANGE  
 Handler Address: 1556 W EMBASSY  
 Handler City,State,Zip: ANAHEIM, CA 92802  
 EPA ID: CAD980888770  
 Contact Name: Not reported  
 Contact Address: Not reported  
 Contact City,State,Zip: Not reported  
 Contact Telephone: Not reported  
 Contact Fax: Not reported  
 Contact Email: Not reported  
 Contact Title: Not reported  
 EPA Region: 09  
 Land Type: Not reported  
 Federal Waste Generator Description: Small Quantity Generator  
 Non-Notifier: Not reported  
 Biennial Report Cycle: Not reported  
 Accessibility: Not reported  
 Active Site Indicator: Handler Activities  
 State District Owner: CA  
 State District: 4  
 Mailing Address: W EMBASSY  
 Mailing City,State,Zip: ANAHEIM, CA 92802  
 Owner Name: NOT REQUIRED  
 Owner Type: Private  
 Operator Name: NOT REQUIRED  
 Operator Type: Private

Map ID  
 Direction  
 Distance  
 Elevation

MAP FINDINGS

Site

Database(s)

EDR ID Number  
 EPA ID Number

**JACK-X-CHANGE (Continued)**

**1000267673**

Short-Term Generator Activity:	No
Importer Activity:	No
Mixed Waste Generator:	No
Transporter Activity:	No
Transfer Facility Activity:	No
Recycler Activity with Storage:	No
Small Quantity On-Site Burner Exemption:	No
Smelting Melting and Refining Furnace Exemption:	No
Underground Injection Control:	No
Off-Site Waste Receipt:	No
Universal Waste Indicator:	No
Universal Waste Destination Facility:	No
Federal Universal Waste:	No
Active Site Fed-Reg Treatment Storage and Disposal Facility:	Not reported
Active Site Converter Treatment storage and Disposal Facility:	Not reported
Active Site State-Reg Treatment Storage and Disposal Facility:	Not reported
Active Site State-Reg Handler:	---
Federal Facility Indicator:	Not reported
Hazardous Secondary Material Indicator:	NN
Sub-Part K Indicator:	Not reported
Commercial TSD Indicator:	No
Treatment Storage and Disposal Type:	Not reported
2018 GPRA Permit Baseline:	Not on the Baseline
2018 GPRA Renewals Baseline:	Not on the Baseline
Permit Renewals Workload Universe:	Not reported
Permit Workload Universe:	Not reported
Permit Progress Universe:	Not reported
Post-Closure Workload Universe:	Not reported
Closure Workload Universe:	Not reported
202 GPRA Corrective Action Baseline:	No
Corrective Action Workload Universe:	No
Subject to Corrective Action Universe:	No
Non-TSDFs Where RCRA CA has Been Imposed Universe:	No
TSDFs Potentially Subject to CA Under 3004 (u)/(v) Universe:	No
TSDFs Only Subject to CA under Discretionary Auth Universe:	No
Corrective Action Priority Ranking:	No NCAPS ranking
Environmental Control Indicator:	No
Institutional Control Indicator:	No
Human Exposure Controls Indicator:	N/A
Groundwater Controls Indicator:	N/A
Operating TSDF Universe:	Not reported
Full Enforcement Universe:	Not reported
Significant Non-Complier Universe:	No
Unaddressed Significant Non-Complier Universe:	No
Addressed Significant Non-Complier Universe:	No
Significant Non-Complier With a Compliance Schedule Universe:	No
Financial Assurance Required:	Not reported
Handler Date of Last Change:	2000-09-15 17:29:25.0
Recognized Trader-Importer:	No
Recognized Trader-Exporter:	No
Importer of Spent Lead Acid Batteries:	No
Exporter of Spent Lead Acid Batteries:	No
Recycler Activity Without Storage:	Not reported
Manifest Broker:	Not reported
Sub-Part P Indicator:	Not reported

Map ID  
Direction  
Distance  
Elevation

MAP FINDINGS

Site

Database(s)

EDR ID Number  
EPA ID Number

**JACK-X-CHANGE (Continued)**

**1000267673**

Handler - Owner Operator:

Owner/Operator Indicator:	Owner
Owner/Operator Name:	NOT REQUIRED
Legal Status:	Private
Date Became Current:	Not reported
Date Ended Current:	Not reported
Owner/Operator Address:	NOT REQUIRED
Owner/Operator City,State,Zip:	NOT REQUIRED, ME 99999
Owner/Operator Telephone:	415-555-1212
Owner/Operator Telephone Ext:	Not reported
Owner/Operator Fax:	Not reported
Owner/Operator Email:	Not reported

Owner/Operator Indicator:	Operator
Owner/Operator Name:	NOT REQUIRED
Legal Status:	Private
Date Became Current:	Not reported
Date Ended Current:	Not reported
Owner/Operator Address:	NOT REQUIRED
Owner/Operator City,State,Zip:	NOT REQUIRED, ME 99999
Owner/Operator Telephone:	415-555-1212
Owner/Operator Telephone Ext:	Not reported
Owner/Operator Fax:	Not reported
Owner/Operator Email:	Not reported

Historic Generators:

Receive Date:	1996-09-01 00:00:00.0
Handler Name:	JACK-X-CHANGE
Federal Waste Generator Description:	Small Quantity Generator
State District Owner:	CA
Large Quantity Handler of Universal Waste:	No
Recognized Trader Importer:	No
Recognized Trader Exporter:	No
Spent Lead Acid Battery Importer:	No
Spent Lead Acid Battery Exporter:	No
Current Record:	Yes
Non Storage Recycler Activity:	Not reported
Electronic Manifest Broker:	Not reported

FINDS:

Registry ID: 110002675267

Click Here:

Environmental Interest/Information System:

RCRAInfo is a national information system that supports the Resource Conservation and Recovery Act (RCRA) program through the tracking of events and activities related to facilities that generate, transport, and treat, store, or dispose of hazardous waste. RCRAInfo allows RCRA program staff to track the notification, permit, compliance, and corrective action activities required under RCRA.

[Click this hyperlink](#) while viewing on your computer to access additional FINDS: detail in the EDR Site Report.



Map ID  
 Direction  
 Distance  
 Elevation

MAP FINDINGS

Site

Database(s)

EDR ID Number  
 EPA ID Number

**JACK-X-CHANGE (Continued)**

**1000267673**

**ECHO:**

Envid: 1000267673  
 Registry ID: 110002675267  
 DFR URL: <http://echo.epa.gov/detailed-facility-report?fid=110002675267>  
 Name: JACK-X-CHANGE  
 Address: 1556 W EMBASSY  
 City,State,Zip: ANAHEIM, CA 92802

**E85**  
**North**  
**1/8-1/4**  
**0.208 mi.**  
**1099 ft.**

**RAYCO AUTO CENTERS**  
**1687 W LINCOLN**  
**ANAHEIM, CA 92801**  
**Site 12 of 12 in cluster E**

**RCRA NonGen / NLR**  
**FINDS**  
**ECHO**  
**HAZNET**  
**HWTS**

**1000594809**  
**CAD983586934**

**Relative:**  
**Higher**  
**Actual:**  
**137 ft.**

**RCRA Listings:**  
 Date Form Received by Agency: 1992-08-07 00:00:00.0  
 Handler Name: RAYCO AUTO CENTERS  
 Handler Address: 1687 W LINCOLN  
 Handler City,State,Zip: ANAHEIM, CA 92801  
 EPA ID: CAD983586934  
 Contact Name: LUISO JOSEPH  
 Contact Address: 1687 W LINCOLN  
 Contact City,State,Zip: ANAHEIM, CA 92801  
 Contact Telephone: 714-774-8416  
 Contact Fax: Not reported  
 Contact Email: Not reported  
 Contact Title: Not reported  
 EPA Region: 09  
 Land Type: Not reported  
 Federal Waste Generator Description: Not a generator, verified  
 Non-Notifier: Not reported  
 Biennial Report Cycle: Not reported  
 Accessibility: Not reported  
 Active Site Indicator: Not reported  
 State District Owner: CA  
 State District: 4  
 Mailing Address: W LINCOLN  
 Mailing City,State,Zip: ANAHEIM, CA 92801  
 Owner Name: JOSEPH S LUISO  
 Owner Type: Private  
 Operator Name: NOT REQUIRED  
 Operator Type: Private  
 Short-Term Generator Activity: No  
 Importer Activity: No  
 Mixed Waste Generator: No  
 Transporter Activity: No  
 Transfer Facility Activity: No  
 Recycler Activity with Storage: No  
 Small Quantity On-Site Burner Exemption: No  
 Smelting Melting and Refining Furnace Exemption: No  
 Underground Injection Control: No  
 Off-Site Waste Receipt: No  
 Universal Waste Indicator: No  
 Universal Waste Destination Facility: No  
 Federal Universal Waste: No  
 Active Site Fed-Reg Treatment Storage and Disposal Facility: Not reported  
 Active Site Converter Treatment storage and Disposal Facility: Not reported

Map ID  
 Direction  
 Distance  
 Elevation

MAP FINDINGS

Site

Database(s)

EDR ID Number  
 EPA ID Number

**RAYCO AUTO CENTERS (Continued)**

**1000594809**

Active Site State-Reg Treatment Storage and Disposal Facility:	Not reported
Active Site State-Reg Handler:	---
Federal Facility Indicator:	Not reported
Hazardous Secondary Material Indicator:	NN
Sub-Part K Indicator:	Not reported
Commercial TSD Indicator:	No
Treatment Storage and Disposal Type:	Not reported
2018 GPRA Permit Baseline:	Not on the Baseline
2018 GPRA Renewals Baseline:	Not on the Baseline
Permit Renewals Workload Universe:	Not reported
Permit Workload Universe:	Not reported
Permit Progress Universe:	Not reported
Post-Closure Workload Universe:	Not reported
Closure Workload Universe:	Not reported
202 GPRA Corrective Action Baseline:	No
Corrective Action Workload Universe:	No
Subject to Corrective Action Universe:	No
Non-TSDs Where RCRA CA has Been Imposed Universe:	No
TSDs Potentially Subject to CA Under 3004 (u)/(v) Universe:	No
TSDs Only Subject to CA under Discretionary Auth Universe:	No
Corrective Action Priority Ranking:	No NCAPS ranking
Environmental Control Indicator:	No
Institutional Control Indicator:	No
Human Exposure Controls Indicator:	N/A
Groundwater Controls Indicator:	N/A
Operating TSD Universe:	Not reported
Full Enforcement Universe:	Not reported
Significant Non-Complier Universe:	No
Unaddressed Significant Non-Complier Universe:	No
Addressed Significant Non-Complier Universe:	No
Significant Non-Complier With a Compliance Schedule Universe:	No
Financial Assurance Required:	Not reported
Handler Date of Last Change:	2000-09-15 17:30:32.0
Recognized Trader-Importer:	No
Recognized Trader-Exporter:	No
Importer of Spent Lead Acid Batteries:	No
Exporter of Spent Lead Acid Batteries:	No
Recycler Activity Without Storage:	Not reported
Manifest Broker:	Not reported
Sub-Part P Indicator:	Not reported

**Handler - Owner Operator:**

Owner/Operator Indicator:	Owner
Owner/Operator Name:	JOSEPH S LUIISO
Legal Status:	Private
Date Became Current:	Not reported
Date Ended Current:	Not reported
Owner/Operator Address:	NOT REQUIRED
Owner/Operator City,State,Zip:	NOT REQUIRED, ME 99999
Owner/Operator Telephone:	415-555-1212
Owner/Operator Telephone Ext:	Not reported
Owner/Operator Fax:	Not reported
Owner/Operator Email:	Not reported
Owner/Operator Indicator:	Operator
Owner/Operator Name:	NOT REQUIRED

Map ID  
Direction  
Distance  
Elevation

MAP FINDINGS

Site

Database(s)

EDR ID Number  
EPA ID Number

**RAYCO AUTO CENTERS (Continued)**

**1000594809**

Legal Status:	Private
Date Became Current:	Not reported
Date Ended Current:	Not reported
Owner/Operator Address:	NOT REQUIRED
Owner/Operator City,State,Zip:	NOT REQUIRED, ME 99999
Owner/Operator Telephone:	415-555-1212
Owner/Operator Telephone Ext:	Not reported
Owner/Operator Fax:	Not reported
Owner/Operator Email:	Not reported

Historic Generators:

Receive Date:	1992-08-07 00:00:00.0
Handler Name:	RAYCO AUTO CENTERS
Federal Waste Generator Description:	Not a generator, verified
State District Owner:	CA
Large Quantity Handler of Universal Waste:	No
Recognized Trader Importer:	No
Recognized Trader Exporter:	No
Spent Lead Acid Battery Importer:	No
Spent Lead Acid Battery Exporter:	No
Current Record:	Yes
Non Storage Recycler Activity:	Not reported
Electronic Manifest Broker:	Not reported

FINDS:

Registry ID: 110002847466

[Click Here:](#)

Environmental Interest/Information System:

RCRAInfo is a national information system that supports the Resource Conservation and Recovery Act (RCRA) program through the tracking of events and activities related to facilities that generate, transport, and treat, store, or dispose of hazardous waste. RCRAInfo allows RCRA program staff to track the notification, permit, compliance, and corrective action activities required under RCRA.

[Click this hyperlink](#) while viewing on your computer to access additional FINDS: detail in the EDR Site Report.

ECHO:

Envid:	1000594809
Registry ID:	110002847466
DFR URL:	<a href="http://echo.epa.gov/detailed-facility-report?fid=110002847466">http://echo.epa.gov/detailed-facility-report?fid=110002847466</a>
Name:	RAYCO AUTO CENTERS
Address:	1687 W LINCOLN
City,State,Zip:	ANAHEIM, CA 92801

HAZNET:

Name:	RAYCO AUTO CENTERS
Address:	1687 W LINCOLN
Address 2:	Not reported
City,State,Zip:	ANAHEIM, CA 928010000
Contact:	NOT REQUIRED
Telephone:	4155551212
Mailing Name:	Not reported

Map ID  
Direction  
Distance  
Elevation

MAP FINDINGS

Site

Database(s)

EDR ID Number  
EPA ID Number

**RAYGO AUTO CENTERS (Continued)**

**1000594809**

Mailing Address: 1687 W LINCOLN AVE  
Year: 1996  
Gepaid: CAD983586934  
TSD EPA ID: CAD093459485  
CA Waste Code: 214 - Unspecified solvent mixture  
Disposal Method: H01 - Transfer Station  
Tons: 0.0288

Year: 1995  
Gepaid: CAD983586934  
TSD EPA ID: CAD093459485  
CA Waste Code: 214 - Unspecified solvent mixture  
Disposal Method: H01 - Transfer Station  
Tons: 0.0576

Additional Info:

Year: 1996  
Gen EPA ID: CAD983586934

Shipment Date: 19960503  
Creation Date: 9/12/1997 0:00:00  
Receipt Date: 19960513  
Manifest ID: 96087021  
Trans EPA ID: ILD984908202  
Trans Name: Not reported  
Trans 2 EPA ID: ILD984908202  
Trans 2 Name: Not reported  
TSD EPA ID: CAD093459485  
Trans Name: Not reported  
TSD Alt EPA ID: CAD093459485  
TSD Alt Name: Not reported  
Waste Code Description: 214 - Unspecified solvent mixture  
RCRA Code: D039  
Meth Code: H01 - Transfer Station  
Quantity Tons: 0.0288  
Waste Quantity: 8  
Quantity Unit: G  
Additional Code 1: Not reported  
Additional Code 2: Not reported  
Additional Code 3: Not reported  
Additional Code 4: Not reported  
Additional Code 5: Not reported

Additional Info:

Year: 1995  
Gen EPA ID: CAD983586934

Shipment Date: 19950927  
Creation Date: 7/26/1996 0:00:00  
Receipt Date: 19951002  
Manifest ID: 95624935  
Trans EPA ID: ILD984908202  
Trans Name: Not reported  
Trans 2 EPA ID: ILD984908202

Map ID  
Direction  
Distance  
Elevation

MAP FINDINGS

Site

Database(s)

EDR ID Number  
EPA ID Number

**RAYCO AUTO CENTERS (Continued)**

**1000594809**

Trans 2 Name: Not reported  
TSDf EPA ID: CAD093459485  
Trans Name: Not reported  
TSDf Alt EPA ID: Not reported  
TSDf Alt Name: Not reported  
Waste Code Description: 214 - Unspecified solvent mixture  
RCRA Code: D039  
Meth Code: H01 - Transfer Station  
Quantity Tons: 0.0288  
Waste Quantity: 8  
Quantity Unit: G  
Additional Code 1: Not reported  
Additional Code 2: Not reported  
Additional Code 3: Not reported  
Additional Code 4: Not reported  
Additional Code 5: Not reported

Shipment Date: 19950616  
Creation Date: 10/24/1995 0:00:00  
Receipt Date: 19950621  
Manifest ID: 95516726  
Trans EPA ID: ILD984908202  
Trans Name: Not reported  
Trans 2 EPA ID: ILD984908202  
Trans 2 Name: Not reported  
TSDf EPA ID: CAD093459485  
Trans Name: Not reported  
TSDf Alt EPA ID: Not reported  
TSDf Alt Name: Not reported  
Waste Code Description: 214 - Unspecified solvent mixture  
RCRA Code: D039  
Meth Code: H01 - Transfer Station  
Quantity Tons: 0.0288  
Waste Quantity: 8  
Quantity Unit: G  
Additional Code 1: Not reported  
Additional Code 2: Not reported  
Additional Code 3: Not reported  
Additional Code 4: Not reported  
Additional Code 5: Not reported

**HWTS:**

Name: RAYCO AUTO CENTERS  
Address: 1687 W LINCOLN  
Address 2: Not reported  
City,State,Zip: ANAHEIM, CA 928010000  
EPA ID: CAD983586934  
Inactive Date: 06/30/1998  
Create Date: 07/03/1991  
Last Act Date: 08/10/2004  
Mailing Name: Not reported  
Mailing Address: 1687 W LINCOLN AVE  
Mailing Address 2: Not reported  
Mailing City,State,Zip: ANAHEIM, CA 928015502  
Owner Name: JOSEPH S LUISO  
Owner Address: NOT REQUIRED  
Owner Address 2: Not reported

Map ID  
 Direction  
 Distance  
 Elevation

MAP FINDINGS

Site

Database(s)

EDR ID Number  
 EPA ID Number

**RAYCO AUTO CENTERS (Continued)**

**1000594809**

Owner City,State,Zip: NOT REQUIRED, ME 999990000  
 Contact Name: NOT REQUIRED  
 Contact Address: INACT PER 98VQ FINAL NOTICE  
 Contact Address 2: - BATCH 4/27  
 City,State,Zip: NOT REQUIRED, ME 999990000

**J86  
 NE  
 1/8-1/4  
 0.223 mi.  
 1177 ft.**

**B K F INDUSTRIES INC  
 1559 W EMBASSY ST  
 ANAHEIM, CA 92802**

**RCRA-SQG  
 FINDS  
 ECHO**

**1000472973  
 CAD982436842**

**Site 2 of 4 in cluster J**

**Relative:  
 Higher  
 Actual:  
 135 ft.**

RCRA Listings:  
 Date Form Received by Agency: 1990-11-29 00:00:00.0  
 Handler Name: B K F INDUSTRIES INC  
 Handler Address: 1559 W EMBASSY ST  
 Handler City,State,Zip: ANAHEIM, CA 92802  
 EPA ID: CAD982436842  
 Contact Name: ENVIRONMENTAL MANAGER  
 Contact Address: 1559 W EMBASSY ST  
 Contact City,State,Zip: ANAHEIM, CA 92802  
 Contact Telephone: 714-956-2161  
 Contact Fax: Not reported  
 Contact Email: Not reported  
 Contact Title: Not reported  
 EPA Region: 09  
 Land Type: Other  
 Federal Waste Generator Description: Small Quantity Generator  
 Non-Notifier: Not reported  
 Biennial Report Cycle: Not reported  
 Accessibility: Not reported  
 Active Site Indicator: Handler Activities  
 State District Owner: CA  
 State District: 4  
 Mailing Address: 1559 W EMBASSY ST  
 Mailing City,State,Zip: ANAHEIM, CA 92802  
 Owner Name: B K F INDUSTRIES INC  
 Owner Type: Private  
 Operator Name: NOT REQUIRED  
 Operator Type: Private  
 Short-Term Generator Activity: No  
 Importer Activity: No  
 Mixed Waste Generator: No  
 Transporter Activity: No  
 Transfer Facility Activity: No  
 Recycler Activity with Storage: No  
 Small Quantity On-Site Burner Exemption: No  
 Smelting Melting and Refining Furnace Exemption: No  
 Underground Injection Control: No  
 Off-Site Waste Receipt: No  
 Universal Waste Indicator: No  
 Universal Waste Destination Facility: No  
 Federal Universal Waste: No  
 Active Site Fed-Reg Treatment Storage and Disposal Facility: Not reported  
 Active Site Converter Treatment storage and Disposal Facility: Not reported  
 Active Site State-Reg Treatment Storage and Disposal Facility: Not reported  
 Active Site State-Reg Handler: ---  
 Federal Facility Indicator: Not reported

Map ID  
 Direction  
 Distance  
 Elevation

MAP FINDINGS

Site

Database(s)

EDR ID Number  
 EPA ID Number

**B K F INDUSTRIES INC (Continued)**

**1000472973**

Hazardous Secondary Material Indicator:	NN
Sub-Part K Indicator:	Not reported
Commercial TSD Indicator:	No
Treatment Storage and Disposal Type:	Not reported
2018 GPRA Permit Baseline:	Not on the Baseline
2018 GPRA Renewals Baseline:	Not on the Baseline
Permit Renewals Workload Universe:	Not reported
Permit Workload Universe:	Not reported
Permit Progress Universe:	Not reported
Post-Closure Workload Universe:	Not reported
Closure Workload Universe:	Not reported
202 GPRA Corrective Action Baseline:	No
Corrective Action Workload Universe:	No
Subject to Corrective Action Universe:	No
Non-TSDFs Where RCRA CA has Been Imposed Universe:	No
TSDFs Potentially Subject to CA Under 3004 (u)/(v) Universe:	No
TSDFs Only Subject to CA under Discretionary Auth Universe:	No
Corrective Action Priority Ranking:	No NCAPS ranking
Environmental Control Indicator:	No
Institutional Control Indicator:	No
Human Exposure Controls Indicator:	N/A
Groundwater Controls Indicator:	N/A
Operating TSDF Universe:	Not reported
Full Enforcement Universe:	Not reported
Significant Non-Complier Universe:	No
Unaddressed Significant Non-Complier Universe:	No
Addressed Significant Non-Complier Universe:	No
Significant Non-Complier With a Compliance Schedule Universe:	No
Financial Assurance Required:	Not reported
Handler Date of Last Change:	2002-06-27 03:33:46.0
Recognized Trader-Importer:	No
Recognized Trader-Exporter:	No
Importer of Spent Lead Acid Batteries:	No
Exporter of Spent Lead Acid Batteries:	No
Recycler Activity Without Storage:	Not reported
Manifest Broker:	Not reported
Sub-Part P Indicator:	Not reported

Handler - Owner Operator:

Owner/Operator Indicator:	Operator
Owner/Operator Name:	NOT REQUIRED
Legal Status:	Private
Date Became Current:	Not reported
Date Ended Current:	Not reported
Owner/Operator Address:	NOT REQUIRED
Owner/Operator City,State,Zip:	NOT REQUIRED, ME 99999
Owner/Operator Telephone:	415-555-1212
Owner/Operator Telephone Ext:	Not reported
Owner/Operator Fax:	Not reported
Owner/Operator Email:	Not reported

Owner/Operator Indicator:	Owner
Owner/Operator Name:	B K F INDUSTRIES INC
Legal Status:	Private
Date Became Current:	Not reported
Date Ended Current:	Not reported

Map ID  
Direction  
Distance  
Elevation

MAP FINDINGS

Site

Database(s)

EDR ID Number  
EPA ID Number

**B K F INDUSTRIES INC (Continued)**

**1000472973**

Owner/Operator Address: NOT REQUIRED  
Owner/Operator City,State,Zip: NOT REQUIRED, ME 99999  
Owner/Operator Telephone: 415-555-1212  
Owner/Operator Telephone Ext: Not reported  
Owner/Operator Fax: Not reported  
Owner/Operator Email: Not reported

Historic Generators:

Receive Date: 1990-11-29 00:00:00.0  
Handler Name: B K F INDUSTRIES INC  
Federal Waste Generator Description: Small Quantity Generator  
State District Owner: CA  
Large Quantity Handler of Universal Waste: No  
Recognized Trader Importer: No  
Recognized Trader Exporter: No  
Spent Lead Acid Battery Importer: No  
Spent Lead Acid Battery Exporter: No  
Current Record: Yes  
Non Storage Recycler Activity: Not reported  
Electronic Manifest Broker: Not reported

FINDS:

Registry ID: 110002811896

Click Here:

Environmental Interest/Information System:

RCRAInfo is a national information system that supports the Resource Conservation and Recovery Act (RCRA) program through the tracking of events and activities related to facilities that generate, transport, and treat, store, or dispose of hazardous waste. RCRAInfo allows RCRA program staff to track the notification, permit, compliance, and corrective action activities required under RCRA.

[Click this hyperlink](#) while viewing on your computer to access additional FINDS: detail in the EDR Site Report.

ECHO:

Envid: 1000472973  
Registry ID: 110002811896  
DFR URL: <http://echo.epa.gov/detailed-facility-report?fid=110002811896>  
Name: B K F INDUSTRIES INC  
Address: 1559 W EMBASSY ST  
City,State,Zip: ANAHEIM, CA 92802

**K87**  
**NNE**  
**1/8-1/4**  
**0.226 mi.**  
**1193 ft.**

**CITY OF ANAHEIM**  
**1621 W LINCOLN AVE**  
**ANAHEIM, CA 92801**  
**Site 1 of 2 in cluster K**

**RCRA NonGen / NLR** **1026162480**  
**CAC003062466**

**Relative:**  
**Higher**  
**Actual:**  
**133 ft.**

RCRA Listings:  
Date Form Received by Agency: 2020-04-06 00:00:00.0  
Handler Name: CITY OF ANAHEIM  
Handler Address: 1621 W LINCOLN AVE  
Handler City,State,Zip: ANAHEIM, CA 92801-5502



Map ID  
Direction  
Distance  
Elevation

MAP FINDINGS

Site

Database(s)

EDR ID Number  
EPA ID Number

**CITY OF ANAHEIM (Continued)**

**1026162480**

EPA ID:	CAC003062466
Contact Name:	STEPHEN STOEWER
Contact Address:	201 S ANAHEIM BLVD
Contact City,State,Zip:	ANAHEIM, CA 92805-3826
Contact Telephone:	714-765-4338
Contact Fax:	Not reported
Contact Email:	SSTOEWER@ANAHEIM.NET
Contact Title:	Not reported
EPA Region:	09
Land Type:	Not reported
Federal Waste Generator Description:	Not a generator, verified
Non-Notifier:	Not reported
Biennial Report Cycle:	Not reported
Accessibility:	Not reported
Active Site Indicator:	Not reported
State District Owner:	Not reported
State District:	Not reported
Mailing Address:	201 S ANAHEIM BLVD
Mailing City,State,Zip:	ANAHEIM, CA 92805-3826
Owner Name:	CITY OF ANAHEIM
Owner Type:	Other
Operator Name:	STEPHEN STOEWER
Operator Type:	Other
Short-Term Generator Activity:	No
Importer Activity:	No
Mixed Waste Generator:	No
Transporter Activity:	No
Transfer Facility Activity:	No
Recycler Activity with Storage:	No
Small Quantity On-Site Burner Exemption:	No
Smelting Melting and Refining Furnace Exemption:	No
Underground Injection Control:	No
Off-Site Waste Receipt:	No
Universal Waste Indicator:	No
Universal Waste Destination Facility:	No
Federal Universal Waste:	No
Active Site Fed-Reg Treatment Storage and Disposal Facility:	Not reported
Active Site Converter Treatment storage and Disposal Facility:	Not reported
Active Site State-Reg Treatment Storage and Disposal Facility:	Not reported
Active Site State-Reg Handler:	---
Federal Facility Indicator:	Not reported
Hazardous Secondary Material Indicator:	N
Sub-Part K Indicator:	Not reported
Commercial TSD Indicator:	No
Treatment Storage and Disposal Type:	Not reported
2018 GPRA Permit Baseline:	Not on the Baseline
2018 GPRA Renewals Baseline:	Not on the Baseline
Permit Renewals Workload Universe:	Not reported
Permit Workload Universe:	Not reported
Permit Progress Universe:	Not reported
Post-Closure Workload Universe:	Not reported
Closure Workload Universe:	Not reported
202 GPRA Corrective Action Baseline:	No
Corrective Action Workload Universe:	No
Subject to Corrective Action Universe:	No
Non-TSDFs Where RCRA CA has Been Imposed Universe:	No
TSDFs Potentially Subject to CA Under 3004 (u)/(v) Universe:	No

Map ID  
Direction  
Distance  
Elevation

MAP FINDINGS

Site

Database(s)

EDR ID Number  
EPA ID Number

**CITY OF ANAHEIM (Continued)**

**1026162480**

TSDFs Only Subject to CA under Discretionary Auth Universe: No  
Corrective Action Priority Ranking: No NCAPS ranking  
Environmental Control Indicator: No  
Institutional Control Indicator: No  
Human Exposure Controls Indicator: N/A  
Groundwater Controls Indicator: N/A  
Operating TSDF Universe: Not reported  
Full Enforcement Universe: Not reported  
Significant Non-Complier Universe: No  
Unaddressed Significant Non-Complier Universe: No  
Addressed Significant Non-Complier Universe: No  
Significant Non-Complier With a Compliance Schedule Universe: No  
Financial Assurance Required: Not reported  
Handler Date of Last Change: 2020-04-08 18:59:35.0  
Recognized Trader-Importer: No  
Recognized Trader-Exporter: No  
Importer of Spent Lead Acid Batteries: No  
Exporter of Spent Lead Acid Batteries: No  
Recycler Activity Without Storage: No  
Manifest Broker: No  
Sub-Part P Indicator: No

Handler - Owner Operator:

Owner/Operator Indicator: Owner  
Owner/Operator Name: CITY OF ANAHEIM  
Legal Status: Other  
Date Became Current: Not reported  
Date Ended Current: Not reported  
Owner/Operator Address: 201 S ANAHEIM BLVD  
Owner/Operator City,State,Zip: ANAHEIM, CA 92805-3826  
Owner/Operator Telephone: 714-765-4338  
Owner/Operator Telephone Ext: Not reported  
Owner/Operator Fax: Not reported  
Owner/Operator Email: Not reported

Owner/Operator Indicator: Operator  
Owner/Operator Name: STEPHEN STOEWER  
Legal Status: Other  
Date Became Current: Not reported  
Date Ended Current: Not reported  
Owner/Operator Address: 201 S ANAHEIM BLVD  
Owner/Operator City,State,Zip: ANAHEIM, CA 92805-3826  
Owner/Operator Telephone: 714-765-4338  
Owner/Operator Telephone Ext: Not reported  
Owner/Operator Fax: Not reported  
Owner/Operator Email: Not reported

Historic Generators:

Receive Date: 2020-04-06 00:00:00.0  
Handler Name: CITY OF ANAHEIM  
Federal Waste Generator Description: Not a generator, verified  
State District Owner: Not reported  
Large Quantity Handler of Universal Waste: No  
Recognized Trader Importer: No  
Recognized Trader Exporter: No

Map ID  
 Direction  
 Distance  
 Elevation

MAP FINDINGS

Site

Database(s)

EDR ID Number  
 EPA ID Number

**CITY OF ANAHEIM (Continued)**

**1026162480**

Spent Lead Acid Battery Importer:	No
Spent Lead Acid Battery Exporter:	No
Current Record:	Yes
Non Storage Recycler Activity:	Not reported
Electronic Manifest Broker:	Not reported

**88**  
**SW**  
**1/8-1/4**  
**0.233 mi.**  
**1229 ft.**

**TERRANCE LAO**  
**429 S FANN ST**  
**ANAHEIM, CA 92804**

**RCRA NonGen / NLR**

**1024777020**  
**CAC002996957**

**Relative:**  
**Lower**  
**Actual:**  
**122 ft.**

RCRA Listings:	
Date Form Received by Agency:	2019-01-17 00:00:00.0
Handler Name:	TERRANCE LAO
Handler Address:	429 S FANN ST
Handler City,State,Zip:	ANAHEIM, CA 92804
EPA ID:	CAC002996957
Contact Name:	TERRANCE LAO
Contact Address:	429 S FANN ST
Contact City,State,Zip:	ANAHEIM, CA 92804
Contact Telephone:	714-837-1672
Contact Fax:	Not reported
Contact Email:	MANIFEST.SIRRIS@GMAIL.COM
Contact Title:	Not reported
EPA Region:	09
Land Type:	Not reported
Federal Waste Generator Description:	Not a generator, verified
Non-Notifier:	Not reported
Biennial Report Cycle:	Not reported
Accessibility:	Not reported
Active Site Indicator:	Handler Activities
State District Owner:	Not reported
State District:	Not reported
Mailing Address:	429 S FANN ST
Mailing City,State,Zip:	ANAHEIM, CA 92804
Owner Name:	TERRANCE LAO
Owner Type:	Other
Operator Name:	TERRANCE LAO
Operator Type:	Other
Short-Term Generator Activity:	No
Importer Activity:	No
Mixed Waste Generator:	No
Transporter Activity:	No
Transfer Facility Activity:	No
Recycler Activity with Storage:	No
Small Quantity On-Site Burner Exemption:	No
Smelting Melting and Refining Furnace Exemption:	No
Underground Injection Control:	No
Off-Site Waste Receipt:	No
Universal Waste Indicator:	Yes
Universal Waste Destination Facility:	Yes
Federal Universal Waste:	No
Active Site Fed-Reg Treatment Storage and Disposal Facility:	Not reported
Active Site Converter Treatment storage and Disposal Facility:	Not reported
Active Site State-Reg Treatment Storage and Disposal Facility:	Not reported

Map ID  
 Direction  
 Distance  
 Elevation

MAP FINDINGS

Site

Database(s)

EDR ID Number  
 EPA ID Number

**TERRANCE LAO (Continued)**

**1024777020**

Active Site State-Reg Handler:	---
Federal Facility Indicator:	Not reported
Hazardous Secondary Material Indicator:	N
Sub-Part K Indicator:	Not reported
Commercial TSD Indicator:	No
Treatment Storage and Disposal Type:	Not reported
2018 GPRA Permit Baseline:	Not on the Baseline
2018 GPRA Renewals Baseline:	Not on the Baseline
Permit Renewals Workload Universe:	Not reported
Permit Workload Universe:	Not reported
Permit Progress Universe:	Not reported
Post-Closure Workload Universe:	Not reported
Closure Workload Universe:	Not reported
202 GPRA Corrective Action Baseline:	No
Corrective Action Workload Universe:	No
Subject to Corrective Action Universe:	No
Non-TSDs Where RCRA CA has Been Imposed Universe:	No
TSDs Potentially Subject to CA Under 3004 (u)/(v) Universe:	No
TSDs Only Subject to CA under Discretionary Auth Universe:	No
Corrective Action Priority Ranking:	No NCAPS ranking
Environmental Control Indicator:	No
Institutional Control Indicator:	No
Human Exposure Controls Indicator:	N/A
Groundwater Controls Indicator:	N/A
Operating TSD Universe:	Not reported
Full Enforcement Universe:	Not reported
Significant Non-Complier Universe:	No
Unaddressed Significant Non-Complier Universe:	No
Addressed Significant Non-Complier Universe:	No
Significant Non-Complier With a Compliance Schedule Universe:	No
Financial Assurance Required:	Not reported
Handler Date of Last Change:	2019-02-22 19:40:09.0
Recognized Trader-Importer:	No
Recognized Trader-Exporter:	No
Importer of Spent Lead Acid Batteries:	No
Exporter of Spent Lead Acid Batteries:	No
Recycler Activity Without Storage:	No
Manifest Broker:	No
Sub-Part P Indicator:	No

Handler - Owner Operator:

Owner/Operator Indicator:	Owner
Owner/Operator Name:	TERRANCE LAO
Legal Status:	Other
Date Became Current:	Not reported
Date Ended Current:	Not reported
Owner/Operator Address:	429 S FANN ST
Owner/Operator City,State,Zip:	ANAHEIM, CA 92804
Owner/Operator Telephone:	714-837-1672
Owner/Operator Telephone Ext:	Not reported
Owner/Operator Fax:	Not reported
Owner/Operator Email:	Not reported

Owner/Operator Indicator:	Operator
Owner/Operator Name:	TERRANCE LAO
Legal Status:	Other

Map ID  
 Direction  
 Distance  
 Elevation

MAP FINDINGS

Site

Database(s)

EDR ID Number  
 EPA ID Number

**TERRANCE LAO (Continued)**

**1024777020**

Date Became Current:	Not reported
Date Ended Current:	Not reported
Owner/Operator Address:	429 S FANN ST
Owner/Operator City,State,Zip:	ANAHEIM, CA 92804
Owner/Operator Telephone:	714-837-1672
Owner/Operator Telephone Ext:	Not reported
Owner/Operator Fax:	Not reported
Owner/Operator Email:	Not reported

Historic Generators:

Receive Date:	2019-01-17 00:00:00.0
Handler Name:	TERRANCE LAO
Federal Waste Generator Description:	Not a generator, verified
State District Owner:	Not reported
Large Quantity Handler of Universal Waste:	No
Recognized Trader Importer:	No
Recognized Trader Exporter:	No
Spent Lead Acid Battery Importer:	No
Spent Lead Acid Battery Exporter:	No
Current Record:	Yes
Non Storage Recycler Activity:	Not reported
Electronic Manifest Broker:	Not reported

**89**  
**ESE**  
**1/8-1/4**  
**0.233 mi.**  
**1232 ft.**

**NOEL GURAN**  
**1555 W ELM AVE**  
**ANAHEIM, CA 92802**

**RCRA NonGen / NLR**    **1026052975**  
**CAC003059871**

**Relative:**  
**Higher**  
**Actual:**  
**133 ft.**

RCRA Listings:

Date Form Received by Agency:	2020-03-12 00:00:00.0
Handler Name:	NOEL GURAN
Handler Address:	1555 W ELM AVE
Handler City,State,Zip:	ANAHEIM, CA 92802
EPA ID:	CAC003059871
Contact Name:	NOEL GURAN
Contact Address:	1555 W ELM AVE
Contact City,State,Zip:	ANAHEIM, CA 92802
Contact Telephone:	714-254-5015
Contact Fax:	Not reported
Contact Email:	ANAB@PWSEI.COM
Contact Title:	Not reported
EPA Region:	09
Land Type:	Not reported
Federal Waste Generator Description:	Not a generator, verified
Non-Notifier:	Not reported
Biennial Report Cycle:	Not reported
Accessibility:	Not reported
Active Site Indicator:	Not reported
State District Owner:	Not reported
State District:	Not reported
Mailing Address:	1555 W ELM AVE
Mailing City,State,Zip:	ANAHEIM, CA 92802
Owner Name:	NOEL GURAN
Owner Type:	Other

Map ID  
 Direction  
 Distance  
 Elevation

MAP FINDINGS

Site

Database(s)

EDR ID Number  
 EPA ID Number

**NOEL GURAN (Continued)**

**1026052975**

Operator Name:	NOEL GURAN
Operator Type:	Other
Short-Term Generator Activity:	No
Importer Activity:	No
Mixed Waste Generator:	No
Transporter Activity:	No
Transfer Facility Activity:	No
Recycler Activity with Storage:	No
Small Quantity On-Site Burner Exemption:	No
Smelting Melting and Refining Furnace Exemption:	No
Underground Injection Control:	No
Off-Site Waste Receipt:	No
Universal Waste Indicator:	No
Universal Waste Destination Facility:	No
Federal Universal Waste:	No
Active Site Fed-Reg Treatment Storage and Disposal Facility:	Not reported
Active Site Converter Treatment storage and Disposal Facility:	Not reported
Active Site State-Reg Treatment Storage and Disposal Facility:	Not reported
Active Site State-Reg Handler:	---
Federal Facility Indicator:	Not reported
Hazardous Secondary Material Indicator:	N
Sub-Part K Indicator:	Not reported
Commercial TSD Indicator:	No
Treatment Storage and Disposal Type:	Not reported
2018 GPRC Permit Baseline:	Not on the Baseline
2018 GPRC Renewals Baseline:	Not on the Baseline
Permit Renewals Workload Universe:	Not reported
Permit Workload Universe:	Not reported
Permit Progress Universe:	Not reported
Post-Closure Workload Universe:	Not reported
Closure Workload Universe:	Not reported
202 GPRC Corrective Action Baseline:	No
Corrective Action Workload Universe:	No
Subject to Corrective Action Universe:	No
Non-TSDs Where RCRA CA has Been Imposed Universe:	No
TSDs Potentially Subject to CA Under 3004 (u)/(v) Universe:	No
TSDs Only Subject to CA under Discretionary Auth Universe:	No
Corrective Action Priority Ranking:	No NCAPS ranking
Environmental Control Indicator:	No
Institutional Control Indicator:	No
Human Exposure Controls Indicator:	N/A
Groundwater Controls Indicator:	N/A
Operating TSD Universe:	Not reported
Full Enforcement Universe:	Not reported
Significant Non-Complier Universe:	No
Unaddressed Significant Non-Complier Universe:	No
Addressed Significant Non-Complier Universe:	No
Significant Non-Complier With a Compliance Schedule Universe:	No
Financial Assurance Required:	Not reported
Handler Date of Last Change:	2020-03-13 17:51:52.0
Recognized Trader-Importer:	No
Recognized Trader-Exporter:	No
Importer of Spent Lead Acid Batteries:	No
Exporter of Spent Lead Acid Batteries:	No
Recycler Activity Without Storage:	No
Manifest Broker:	No
Sub-Part P Indicator:	No

Map ID  
 Direction  
 Distance  
 Elevation

MAP FINDINGS

Site

Database(s)

EDR ID Number  
 EPA ID Number

**NOEL GURAN (Continued)**

**1026052975**

Handler - Owner Operator:  
 Owner/Operator Indicator: Owner  
 Owner/Operator Name: NOEL GURAN  
 Legal Status: Other  
 Date Became Current: Not reported  
 Date Ended Current: Not reported  
 Owner/Operator Address: 1555 W ELM AVE  
 Owner/Operator City,State,Zip: ANAHEIM, CA 92802  
 Owner/Operator Telephone: 714-254-5015  
 Owner/Operator Telephone Ext: Not reported  
 Owner/Operator Fax: Not reported  
 Owner/Operator Email: Not reported

Owner/Operator Indicator: Operator  
 Owner/Operator Name: NOEL GURAN  
 Legal Status: Other  
 Date Became Current: Not reported  
 Date Ended Current: Not reported  
 Owner/Operator Address: 1555 W ELM AVE  
 Owner/Operator City,State,Zip: ANAHEIM, CA 92802  
 Owner/Operator Telephone: 714-254-5015  
 Owner/Operator Telephone Ext: Not reported  
 Owner/Operator Fax: Not reported  
 Owner/Operator Email: Not reported

Historic Generators:  
 Receive Date: 2020-03-12 00:00:00.0  
 Handler Name: NOEL GURAN  
 Federal Waste Generator Description: Not a generator, verified  
 State District Owner: Not reported  
 Large Quantity Handler of Universal Waste: No  
 Recognized Trader Importer: No  
 Recognized Trader Exporter: No  
 Spent Lead Acid Battery Importer: No  
 Spent Lead Acid Battery Exporter: No  
 Current Record: Yes  
 Non Storage Recycler Activity: Not reported  
 Electronic Manifest Broker: Not reported

**J90**  
**ENE**  
**1/8-1/4**  
**0.234 mi.**  
**1238 ft.**

**PACIFIC WESTLINE INC**  
**1544 W EMBASSY ST**  
**ANAHEIM, CA 92802**

**CERS HAZ WASTE** **S123532998**  
**CERS** **N/A**

**Site 3 of 4 in cluster J**

**Relative:**  
**Higher**  
**Actual:**  
**135 ft.**

CERS HAZ WASTE:  
 Name: PACIFIC WESTLINE INC  
 Address: 1544 W EMBASSY ST  
 City,State,Zip: ANAHEIM, CA 92802  
 Site ID: 54943  
 CERS ID: 10428679  
 CERS Description: Hazardous Waste Generator

CERS:

Map ID  
Direction  
Distance  
Elevation

MAP FINDINGS

Site

Database(s)

EDR ID Number  
EPA ID Number

**PACIFIC WESTLINE INC (Continued)**

**S123532998**

Name: PACIFIC WESTLINE INC  
Address: 1544 W EMBASSY ST  
City,State,Zip: ANAHEIM, CA 92802  
Site ID: 54943  
CERS ID: 10428679  
CERS Description: Chemical Storage Facilities

Violations:

Site ID: 54943  
Site Name: PACIFIC WESTLINE INC  
Violation Date: 07-27-2017  
Citation: HSC 6.95 25508(a)(1) - California Health and Safety Code, Chapter 6.95, Section(s) 25508(a)(1)  
Violation Description: Failure to establish and electronically submit an adequate emergency response plan and procedures for a release or threatened release of a hazardous material.  
Violation Notes: Returned to compliance on 09/01/2017. V206- Failure to complete and submit ERP in CERS.  
Violation Division: Anaheim City Fire Department  
Violation Program: HMRRP  
Violation Source: CERS

Site ID: 54943  
Site Name: PACIFIC WESTLINE INC  
Violation Date: 12-01-2016  
Citation: HSC 6.95 25508(a)(1) - California Health and Safety Code, Chapter 6.95, Section(s) 25508(a)(1)  
Violation Description: Failure to complete and electronically submit a business plan when storing/handling a hazardous material at or above reportable quantities.  
Violation Notes: Returned to compliance on 09/01/2017. NTC LETTER  
Violation Division: Anaheim City Fire Department  
Violation Program: HMRRP  
Violation Source: CERS

Site ID: 54943  
Site Name: PACIFIC WESTLINE INC  
Violation Date: 11-01-2018  
Citation: HSC 6.95 25508(a)(1) - California Health and Safety Code, Chapter 6.95, Section(s) 25508(a)(1)  
Violation Description: Failure to complete and electronically submit a business plan when storing/handling a hazardous material at or above reportable quantities.  
Violation Notes: NTC LETTER 2018  
Violation Division: Anaheim City Fire Department  
Violation Program: HMRRP  
Violation Source: CERS

Evaluation:

Eval General Type: Compliance Evaluation Inspection  
Eval Date: 07-27-2017  
Violations Found: Yes  
Eval Type: Routine done by local agency  
Eval Notes: Not reported  
Eval Division: Anaheim City Fire Department  
Eval Program: HMRRP  
Eval Source: CERS



Map ID  
Direction  
Distance  
Elevation

MAP FINDINGS

Site

Database(s)

EDR ID Number  
EPA ID Number

**PACIFIC WESTLINE INC (Continued)**

**S123532998**

Eval General Type: Compliance Evaluation Inspection  
Eval Date: 06-12-2014  
Violations Found: No  
Eval Type: Routine done by local agency  
Eval Notes: No violation observed during the inspection.  
Eval Division: Anaheim City Fire Department  
Eval Program: HMRRP  
Eval Source: CERS

Eval General Type: Other/Unknown  
Eval Date: 12-01-2016  
Violations Found: Yes  
Eval Type: Other, not routine, done by local agency  
Eval Notes: NTC LETTER  
Eval Division: Anaheim City Fire Department  
Eval Program: HMRRP  
Eval Source: CERS

Eval General Type: Compliance Evaluation Inspection  
Eval Date: 06-12-2014  
Violations Found: No  
Eval Type: Routine done by local agency  
Eval Notes: No violations observed during the inspection.  
Eval Division: Anaheim City Fire Department  
Eval Program: HW  
Eval Source: CERS

Eval General Type: Compliance Evaluation Inspection  
Eval Date: 07-27-2017  
Violations Found: No  
Eval Type: Routine done by local agency  
Eval Notes: No violations  
Eval Division: Anaheim City Fire Department  
Eval Program: HW  
Eval Source: CERS

Eval General Type: Other/Unknown  
Eval Date: 11-01-2018  
Violations Found: Yes  
Eval Type: Other, not routine, done by local agency  
Eval Notes: NTC LETTER 2018  
Eval Division: Anaheim City Fire Department  
Eval Program: HMRRP  
Eval Source: CERS

Coordinates:  
Site ID: 54943  
Facility Name: PACIFIC WESTLINE INC  
Env Int Type Code: HWG  
Program ID: 10428679  
Coord Name: Not reported  
Ref Point Type Desc: Center of a facility or station.  
Latitude: 33.831040  
Longitude: -117.935940

Affiliation:

Map ID  
Direction  
Distance  
Elevation

MAP FINDINGS

Site

Database(s)

EDR ID Number  
EPA ID Number

**PACIFIC WESTLINE INC (Continued)**

**S123532998**

Affiliation Type Desc: CUPA District  
Entity Name: Anaheim City Fire Department  
Entity Title: Not reported  
Affiliation Address: 201 South Anaheim Boulevard, Suite 300  
Affiliation City: Anaheim  
Affiliation State: CA  
Affiliation Country: Not reported  
Affiliation Zip: 92805  
Affiliation Phone: (714) 765-4047

Affiliation Type Desc: Parent Corporation  
Entity Name: PACIFIC WESTLINE INC  
Entity Title: Not reported  
Affiliation Address: Not reported  
Affiliation City: Not reported  
Affiliation State: Not reported  
Affiliation Country: Not reported  
Affiliation Zip: Not reported  
Affiliation Phone: Not reported

Affiliation Type Desc: Legal Owner  
Entity Name: PACIFIC WESTLINE INC  
Entity Title: Not reported  
Affiliation Address: 1536 W EMBASSY ST  
Affiliation City: ANAHEIM  
Affiliation State: CA  
Affiliation Country: United States  
Affiliation Zip: 92802  
Affiliation Phone: (714) 956-2442

Affiliation Type Desc: Operator  
Entity Name: Pacific Westline, Inc  
Entity Title: Not reported  
Affiliation Address: Not reported  
Affiliation City: Not reported  
Affiliation State: Not reported  
Affiliation Country: Not reported  
Affiliation Zip: Not reported  
Affiliation Phone: (714) 956-2442

Affiliation Type Desc: Environmental Contact  
Entity Name: DANIEL MACLEITH  
Entity Title: Not reported  
Affiliation Address: 1536 W EMBASSY ST  
Affiliation City: ANAHEIM  
Affiliation State: CA  
Affiliation Country: Not reported  
Affiliation Zip: 92802  
Affiliation Phone: Not reported

Affiliation Type Desc: Facility Mailing Address  
Entity Name: Mailing Address  
Entity Title: Not reported  
Affiliation Address: 1536 W Embassy St  
Affiliation City: Anaheim  
Affiliation State: CA  
Affiliation Country: Not reported

Map ID  
 Direction  
 Distance  
 Elevation

MAP FINDINGS

Site

Database(s)

EDR ID Number  
 EPA ID Number

**PACIFIC WESTLINE INC (Continued)**

**S123532998**

Affiliation Zip: 92802  
 Affiliation Phone: Not reported

**J91**  
**ENE**  
**1/8-1/4**  
**0.235 mi.**  
**1241 ft.**

**CRYOGENIC COMPONENTS INC**  
**1549 W EMBASSY STREET**  
**ANAHEIM, CA 92802**  
**Site 4 of 4 in cluster J**

**RCRA-SQG** **1000332494**  
**FINDS** **CAD017350166**  
**ECHO**

**Relative:**  
**Higher**  
**Actual:**  
**136 ft.**

RCRA Listings:  
 Date Form Received by Agency: 1986-09-09 00:00:00.0  
 Handler Name: CRYOGENIC COMPONENTS INC  
 Handler Address: 1549 W EMBASSY STREET  
 Handler City,State,Zip: ANAHEIM, CA 92802  
 EPA ID: CAD017350166  
 Contact Name: ENVIRONMENTAL MANAGER  
 Contact Address: 1549 W EMBASSY STREET  
 Contact City,State,Zip: ANAHEIM, CA 92802  
 Contact Telephone: 714-772-8420  
 Contact Fax: Not reported  
 Contact Email: Not reported  
 Contact Title: Not reported  
 EPA Region: 09  
 Land Type: Not reported  
 Federal Waste Generator Description: Small Quantity Generator  
 Non-Notifier: Not reported  
 Biennial Report Cycle: Not reported  
 Accessibility: Not reported  
 Active Site Indicator: Handler Activities  
 State District Owner: CA  
 State District: 4  
 Mailing Address: W EMBASSY STREET  
 Mailing City,State,Zip: ANAHEIM, CA 92802  
 Owner Name: HAROLD RICH  
 Owner Type: Private  
 Operator Name: NOT REQUIRED  
 Operator Type: Private  
 Short-Term Generator Activity: No  
 Importer Activity: No  
 Mixed Waste Generator: No  
 Transporter Activity: No  
 Transfer Facility Activity: No  
 Recycler Activity with Storage: No  
 Small Quantity On-Site Burner Exemption: No  
 Smelting Melting and Refining Furnace Exemption: No  
 Underground Injection Control: No  
 Off-Site Waste Receipt: No  
 Universal Waste Indicator: No  
 Universal Waste Destination Facility: No  
 Federal Universal Waste: No  
 Active Site Fed-Reg Treatment Storage and Disposal Facility: Not reported  
 Active Site Converter Treatment storage and Disposal Facility: Not reported  
 Active Site State-Reg Treatment Storage and Disposal Facility: Not reported  
 Active Site State-Reg Handler: ---  
 Federal Facility Indicator: Not reported  
 Hazardous Secondary Material Indicator: NN  
 Sub-Part K Indicator: Not reported

Map ID  
 Direction  
 Distance  
 Elevation

MAP FINDINGS

Site

Database(s)

EDR ID Number  
 EPA ID Number

**CRYOGENIC COMPONENTS INC (Continued)**

**1000332494**

Commercial TSD Indicator:	No
Treatment Storage and Disposal Type:	Not reported
2018 GPRA Permit Baseline:	Not on the Baseline
2018 GPRA Renewals Baseline:	Not on the Baseline
Permit Renewals Workload Universe:	Not reported
Permit Workload Universe:	Not reported
Permit Progress Universe:	Not reported
Post-Closure Workload Universe:	Not reported
Closure Workload Universe:	Not reported
202 GPRA Corrective Action Baseline:	No
Corrective Action Workload Universe:	No
Subject to Corrective Action Universe:	No
Non-TSDFs Where RCRA CA has Been Imposed Universe:	No
TSDFs Potentially Subject to CA Under 3004 (u)/(v) Universe:	No
TSDFs Only Subject to CA under Discretionary Auth Universe:	No
Corrective Action Priority Ranking:	No NCAPS ranking
Environmental Control Indicator:	No
Institutional Control Indicator:	No
Human Exposure Controls Indicator:	N/A
Groundwater Controls Indicator:	N/A
Operating TSDF Universe:	Not reported
Full Enforcement Universe:	Not reported
Significant Non-Complier Universe:	No
Unaddressed Significant Non-Complier Universe:	No
Addressed Significant Non-Complier Universe:	No
Significant Non-Complier With a Compliance Schedule Universe:	No
Financial Assurance Required:	Not reported
Handler Date of Last Change:	2000-09-15 17:29:13.0
Recognized Trader-Importer:	No
Recognized Trader-Exporter:	No
Importer of Spent Lead Acid Batteries:	No
Exporter of Spent Lead Acid Batteries:	No
Recycler Activity Without Storage:	Not reported
Manifest Broker:	Not reported
Sub-Part P Indicator:	Not reported

Handler - Owner Operator:

Owner/Operator Indicator:	Owner
Owner/Operator Name:	HAROLD RICH
Legal Status:	Private
Date Became Current:	Not reported
Date Ended Current:	Not reported
Owner/Operator Address:	NOT REQUIRED
Owner/Operator City,State,Zip:	NOT REQUIRED, ME 99999
Owner/Operator Telephone:	415-555-1212
Owner/Operator Telephone Ext:	Not reported
Owner/Operator Fax:	Not reported
Owner/Operator Email:	Not reported

Owner/Operator Indicator:	Operator
Owner/Operator Name:	NOT REQUIRED
Legal Status:	Private
Date Became Current:	Not reported
Date Ended Current:	Not reported
Owner/Operator Address:	NOT REQUIRED
Owner/Operator City,State,Zip:	NOT REQUIRED, ME 99999

Map ID  
Direction  
Distance  
Elevation

MAP FINDINGS

Site

Database(s)

EDR ID Number  
EPA ID Number

**CRYOGENIC COMPONENTS INC (Continued)**

**1000332494**

Owner/Operator Telephone: 415-555-1212  
Owner/Operator Telephone Ext: Not reported  
Owner/Operator Fax: Not reported  
Owner/Operator Email: Not reported

Historic Generators:

Receive Date: 1986-09-09 00:00:00.0  
Handler Name: CRYOGENIC COMPONENTS INC  
Federal Waste Generator Description: Small Quantity Generator  
State District Owner: CA  
Large Quantity Handler of Universal Waste: No  
Recognized Trader Importer: No  
Recognized Trader Exporter: No  
Spent Lead Acid Battery Importer: No  
Spent Lead Acid Battery Exporter: No  
Current Record: Yes  
Non Storage Recycler Activity: Not reported  
Electronic Manifest Broker: Not reported

FINDS:

Registry ID: 110002638496

Click Here:

Environmental Interest/Information System:

RCRAInfo is a national information system that supports the Resource Conservation and Recovery Act (RCRA) program through the tracking of events and activities related to facilities that generate, transport, and treat, store, or dispose of hazardous waste. RCRAInfo allows RCRA program staff to track the notification, permit, compliance, and corrective action activities required under RCRA.

[Click this hyperlink](#) while viewing on your computer to access additional FINDS: detail in the EDR Site Report.

ECHO:

Envid: 1000332494  
Registry ID: 110002638496  
DFR URL: <http://echo.epa.gov/detailed-facility-report?fid=110002638496>  
Name: CRYOGENIC COMPONENTS INC  
Address: 1549 W EMBASSY STREET  
City,State,Zip: ANAHEIM, CA 92802

L92  
ENE  
1/8-1/4  
0.237 mi.  
1249 ft.

**GENERAL VAN & STORAGE CO**  
**1565 W MABLE ST**  
**ANAHEIM, CA 92802**

CA FID UST S101619849  
N/A

Site 1 of 4 in cluster L

Relative:  
Higher  
Actual:  
135 ft.

CA FID UST:  
Facility ID: 30007941  
Regulated By: UTNKA  
Regulated ID: Not reported  
Cortese Code: Not reported  
SIC Code: Not reported  
Facility Phone: 7147743646  
Mail To: Not reported

Map ID  
 Direction  
 Distance  
 Elevation

MAP FINDINGS

Site

Database(s)

EDR ID Number  
 EPA ID Number

**GENERAL VAN & STORAGE CO (Continued)**

**S101619849**

Mailing Address: 1565 W MABLE ST  
 Mailing Address 2: Not reported  
 Mailing City,St,Zip: ANAHEIM 92802  
 Contact: Not reported  
 Contact Phone: Not reported  
 DUNS Number: Not reported  
 NPDES Number: Not reported  
 EPA ID: Not reported  
 Comments: Not reported  
 Status: Active

**L93**  
**ENE**  
**1/8-1/4**  
**0.237 mi.**  
**1249 ft.**

**GENERAL VAN & STORAGE**  
**1565 W MABLE ST**  
**ANAHEIM, CA 92802**  
**Site 2 of 4 in cluster L**

**HIST UST** **U001578605**  
**N/A**

**Relative:**  
**Higher**  
**Actual:**  
**135 ft.**

**HIST UST:**  
 Name: GENERAL VAN & STORAGE  
 Address: 1565 W MABLE ST  
 City,State,Zip: ANAHEIM, CA 92802  
 File Number: Not reported  
 URL: Not reported  
 Region: STATE  
 Facility ID: 00000067528  
 Facility Type: Other  
 Other Type: Not reported  
 Contact Name: MIKE EVANS  
 Telephone: 7147743646  
 Owner Name: GENERAL VAN & STORAGE CO., INC  
 Owner Address: 1565 W. MABLE  
 Owner City,St,Zip: ANAHEIM, CA 92802  
 Total Tanks: 0001  
  
 Tank Num: 001  
 Container Num: #1A  
 Year Installed: Not reported  
 Tank Capacity: 00001000  
 Tank Used for: WASTE  
 Type of Fuel: 2  
 Container Construction Thickness: X  
 Leak Detection: Stock Inventor

**L94**  
**ENE**  
**1/8-1/4**  
**0.237 mi.**  
**1249 ft.**

**GENERAL VAN & STORAGE CO**  
**1565 W MABLE ST**  
**ANAHEIM, CA 92802**  
**Site 3 of 4 in cluster L**

**UST** **U003939933**  
**SWEEPS UST** **N/A**

**Relative:**  
**Higher**  
**Actual:**  
**135 ft.**

**UST:**  
 Name: GENERAL VAN & STORAGE CO  
 Address: 1565 W MABLE ST  
 City,State,Zip: ANAHEIM, CA 92802  
 Facility ID: 7443  
 Permitting Agency: Not reported  
 Latitude: 33.831723

Map ID  
Direction  
Distance  
Elevation

MAP FINDINGS

Site

Database(s)

EDR ID Number  
EPA ID Number

**GENERAL VAN & STORAGE CO (Continued)**

**U003939933**

Longitude: -117.934283

**SWEEPS UST:**

Name: GENERAL VAN & STORAGE CO  
Address: 1565 W MABLE ST  
City: ANAHEIM  
Status: Active  
Comp Number: 7443  
Number: 9  
Board Of Equalization: Not reported  
Referral Date: 02-12-92  
Action Date: 02-12-92  
Created Date: 12-31-88  
Owner Tank Id: 446  
SWRCB Tank Id: 30-011-007443-000001  
Tank Status: A  
Capacity: 1000  
Active Date: Not reported  
Tank Use: M.V. FUEL  
STG: W  
Content: LEADED  
Number Of Tanks: 1

**L95**  
**ENE**  
**1/8-1/4**  
**0.237 mi.**  
**1249 ft.**

**GENERAL VAN AND STORAGE**  
**1565 WEST MABLE**  
**ANAHEIM, CA 92802**  
**Site 4 of 4 in cluster L**

**HIST UST** **S118410542**  
**N/A**

**Relative:**  
**Higher**  
**Actual:**  
**135 ft.**

**HIST UST:**  
Name: GENERAL VAN AND STORAGE  
Address: 1565 WEST MABLE  
City,State,Zip: ANAHEIM, CA 92802  
File Number: 0002E961  
URL: <http://geotracker.waterboards.ca.gov/ustpdfs/pdf/0002E961.pdf>  
Region: Not reported  
Facility ID: Not reported  
Facility Type: Not reported  
Other Type: Not reported  
Contact Name: Not reported  
Telephone: Not reported  
Owner Name: Not reported  
Owner Address: Not reported  
Owner City,St,Zip: Not reported  
Total Tanks: Not reported  
  
Tank Num: Not reported  
Container Num: Not reported  
Year Installed: Not reported  
Tank Capacity: Not reported  
Tank Used for: Not reported  
Type of Fuel: Not reported  
Container Construction Thickness: Not reported  
Leak Detection: Not reported

Map ID  
 Direction  
 Distance  
 Elevation

MAP FINDINGS

Site

Database(s)

EDR ID Number  
 EPA ID Number

**GENERAL VAN AND STORAGE (Continued)**

**S118410542**

[Click here for Geo Tracker PDF:](#)

<b>M96</b>	<b>1-DAY PAINT &amp; BODY CENTERS INC</b>	<b>RCRA-SQG</b>	<b>1000161039</b>
<b>NNW</b>	<b>205 N EUCLID WAY</b>	<b>FINDS</b>	<b>CAD981399868</b>
<b>1/8-1/4</b>	<b>ANAHEIM, CA 92801</b>	<b>ECHO</b>	
<b>0.239 mi.</b>			
<b>1261 ft.</b>	<b>Site 1 of 3 in cluster M</b>		

**Relative:**  
**Lower**  
**Actual:**  
**126 ft.**

RCRA Listings:	
Date Form Received by Agency:	1996-09-01 00:00:00.0
Handler Name:	1-DAY PAINT AND BODY CENTERS INC
Handler Address:	205 N EUCLID WAY
Handler City,State,Zip:	ANAHEIM, CA 92801
EPA ID:	CAD981399868
Contact Name:	Not reported
Contact Address:	Not reported
Contact City,State,Zip:	Not reported
Contact Telephone:	Not reported
Contact Fax:	Not reported
Contact Email:	Not reported
Contact Title:	Not reported
EPA Region:	09
Land Type:	Not reported
Federal Waste Generator Description:	Small Quantity Generator
Non-Notifier:	Not reported
Biennial Report Cycle:	Not reported
Accessibility:	Not reported
Active Site Indicator:	Handler Activities
State District Owner:	CA
State District:	4
Mailing Address:	PO BOX 3037
Mailing City,State,Zip:	TORRANCE, CA 90510
Owner Name:	Not reported
Owner Type:	Not reported
Operator Name:	NOT REQUIRED
Operator Type:	Private
Short-Term Generator Activity:	No
Importer Activity:	No
Mixed Waste Generator:	No
Transporter Activity:	No
Transfer Facility Activity:	No
Recycler Activity with Storage:	No
Small Quantity On-Site Burner Exemption:	No
Smelting Melting and Refining Furnace Exemption:	No
Underground Injection Control:	No
Off-Site Waste Receipt:	No
Universal Waste Indicator:	No
Universal Waste Destination Facility:	No
Federal Universal Waste:	No
Active Site Fed-Reg Treatment Storage and Disposal Facility:	Not reported
Active Site Converter Treatment storage and Disposal Facility:	Not reported
Active Site State-Reg Treatment Storage and Disposal Facility:	Not reported
Active Site State-Reg Handler:	---
Federal Facility Indicator:	Not reported
Hazardous Secondary Material Indicator:	NN
Sub-Part K Indicator:	Not reported
Commercial TSD Indicator:	No
Treatment Storage and Disposal Type:	Not reported



Map ID  
 Direction  
 Distance  
 Elevation

MAP FINDINGS

Site

Database(s)

EDR ID Number  
 EPA ID Number

**1-DAY PAINT & BODY CENTERS INC (Continued)**

**1000161039**

2018 GPRA Permit Baseline:	Not on the Baseline
2018 GPRA Renewals Baseline:	Not on the Baseline
Permit Renewals Workload Universe:	Not reported
Permit Workload Universe:	Not reported
Permit Progress Universe:	Not reported
Post-Closure Workload Universe:	Not reported
Closure Workload Universe:	Not reported
202 GPRA Corrective Action Baseline:	No
Corrective Action Workload Universe:	No
Subject to Corrective Action Universe:	No
Non-TSDFs Where RCRA CA has Been Imposed Universe:	No
TSDFs Potentially Subject to CA Under 3004 (u)/(v) Universe:	No
TSDFs Only Subject to CA under Discretionary Auth Universe:	No
Corrective Action Priority Ranking:	No NCAPS ranking
Environmental Control Indicator:	No
Institutional Control Indicator:	No
Human Exposure Controls Indicator:	N/A
Groundwater Controls Indicator:	N/A
Operating TSDf Universe:	Not reported
Full Enforcement Universe:	Not reported
Significant Non-Complier Universe:	No
Unaddressed Significant Non-Complier Universe:	No
Addressed Significant Non-Complier Universe:	No
Significant Non-Complier With a Compliance Schedule Universe:	No
Financial Assurance Required:	Not reported
Handler Date of Last Change:	2002-09-17 13:59:50.0
Recognized Trader-Importer:	No
Recognized Trader-Exporter:	No
Importer of Spent Lead Acid Batteries:	No
Exporter of Spent Lead Acid Batteries:	No
Recycler Activity Without Storage:	Not reported
Manifest Broker:	Not reported
Sub-Part P Indicator:	Not reported

**Handler - Owner Operator:**

Owner/Operator Indicator:	Owner
Owner/Operator Name:	1-DAY PAINT AND BODY CENTERS INC
Legal Status:	Private
Date Became Current:	Not reported
Date Ended Current:	Not reported
Owner/Operator Address:	NOT REQUIRED
Owner/Operator City,State,Zip:	NOT REQUIRED, ME 99999
Owner/Operator Telephone:	415-555-1212
Owner/Operator Telephone Ext:	Not reported
Owner/Operator Fax:	Not reported
Owner/Operator Email:	Not reported

Owner/Operator Indicator:	Operator
Owner/Operator Name:	NOT REQUIRED
Legal Status:	Private
Date Became Current:	Not reported
Date Ended Current:	Not reported
Owner/Operator Address:	NOT REQUIRED
Owner/Operator City,State,Zip:	NOT REQUIRED, ME 99999
Owner/Operator Telephone:	415-555-1212
Owner/Operator Telephone Ext:	Not reported

Map ID  
Direction  
Distance  
Elevation

MAP FINDINGS

Site

Database(s)

EDR ID Number  
EPA ID Number

**1-DAY PAINT & BODY CENTERS INC (Continued)**

**1000161039**

Owner/Operator Fax:	Not reported
Owner/Operator Email:	Not reported
Historic Generators:	
Receive Date:	1996-09-01 00:00:00.0
Handler Name:	1-DAY PAINT AND BODY CENTERS INC
Federal Waste Generator Description:	Small Quantity Generator
State District Owner:	CA
Large Quantity Handler of Universal Waste:	No
Recognized Trader Importer:	No
Recognized Trader Exporter:	No
Spent Lead Acid Battery Importer:	No
Spent Lead Acid Battery Exporter:	No
Current Record:	Yes
Non Storage Recycler Activity:	Not reported
Electronic Manifest Broker:	Not reported
Receive Date:	1986-04-25 00:00:00.0
Handler Name:	1-DAY PAINT AND BODY CENTERS INC
Federal Waste Generator Description:	Large Quantity Generator
State District Owner:	CA
Large Quantity Handler of Universal Waste:	No
Recognized Trader Importer:	No
Recognized Trader Exporter:	No
Spent Lead Acid Battery Importer:	No
Spent Lead Acid Battery Exporter:	No
Current Record:	No
Non Storage Recycler Activity:	Not reported
Electronic Manifest Broker:	Not reported
Facility Has Received Notices of Violation:	
Found Violation:	No
Agency Which Determined Violation:	Not reported
Violation Short Description:	Not reported
Date Violation was Determined:	Not reported
Actual Return to Compliance Date:	Not reported
Return to Compliance Qualifier:	Not reported
Violation Responsible Agency:	Not reported
Scheduled Compliance Date:	Not reported
Enforcement Identifier:	Not reported
Date of Enforcement Action:	Not reported
Enforcement Responsible Agency:	Not reported
Enforcement Docket Number:	Not reported
Enforcement Attorney:	Not reported
Corrective Action Component:	Not reported
Appeal Initiated Date:	Not reported
Appeal Resolution Date:	Not reported
Disposition Status Date:	Not reported
Disposition Status:	Not reported
Disposition Status Description:	Not reported
Consent/Final Order Sequence Number:	Not reported
Consent/Final Order Respondent Name:	Not reported
Consent/Final Order Lead Agency:	Not reported
Enforcement Type:	Not reported
Enforcement Responsible Person:	Not reported

Map ID  
Direction  
Distance  
Elevation

MAP FINDINGS

Site

Database(s)

EDR ID Number  
EPA ID Number

**1-DAY PAINT & BODY CENTERS INC (Continued)**

**1000161039**

Enforcement Responsible Sub-Organization: Not reported  
SEP Sequence Number: Not reported  
SEP Expenditure Amount: Not reported  
SEP Scheduled Completion Date: Not reported  
SEP Actual Date: Not reported  
SEP Defaulted Date: Not reported  
SEP Type: Not reported  
SEP Type Description: Not reported  
Proposed Amount: Not reported  
Final Monetary Amount: Not reported  
Paid Amount: Not reported  
Final Count: Not reported  
Final Amount: Not reported

Found Violation: Yes  
Agency Which Determined Violation: State  
Violation Short Description: Generators - General  
Date Violation was Determined: 1992-08-14 00:00:00.0  
Actual Return to Compliance Date: 1994-04-28 00:00:00.0  
Return to Compliance Qualifier: Unverifiable  
Violation Responsible Agency: State  
Scheduled Compliance Date: Not reported  
Enforcement Identifier: Not reported  
Date of Enforcement Action: Not reported  
Enforcement Responsible Agency: Not reported  
Enforcement Docket Number: Not reported  
Enforcement Attorney: Not reported  
Corrective Action Component: Not reported  
Appeal Initiated Date: Not reported  
Appeal Resolution Date: Not reported  
Disposition Status Date: Not reported  
Disposition Status: Not reported  
Disposition Status Description: Not reported  
Consent/Final Order Sequence Number: Not reported  
Consent/Final Order Respondent Name: Not reported  
Consent/Final Order Lead Agency: Not reported  
Enforcement Type: Not reported  
Enforcement Responsible Person: Not reported  
Enforcement Responsible Sub-Organization: Not reported  
SEP Sequence Number: Not reported  
SEP Expenditure Amount: Not reported  
SEP Scheduled Completion Date: Not reported  
SEP Actual Date: Not reported  
SEP Defaulted Date: Not reported  
SEP Type: Not reported  
SEP Type Description: Not reported  
Proposed Amount: Not reported  
Final Monetary Amount: Not reported  
Paid Amount: Not reported  
Final Count: Not reported  
Final Amount: Not reported

Evaluation Action Summary:  
Evaluation Date: 1994-04-28 00:00:00.0  
Evaluation Responsible Agency: State Contractor/Grantee  
Found Violation: No  
Evaluation Type Description: COMPLIANCE EVALUATION INSPECTION ON-SITE

Map ID  
 Direction  
 Distance  
 Elevation

MAP FINDINGS

Site

Database(s)

EDR ID Number  
 EPA ID Number

**1-DAY PAINT & BODY CENTERS INC (Continued)**

**1000161039**

Evaluation Responsible Person Identifier:	R9STA
Evaluation Responsible Sub-Organization:	Not reported
Actual Return to Compliance Date:	Not reported
Scheduled Compliance Date:	Not reported
Date of Request:	Not reported
Date Response Received:	Not reported
Request Agency:	Not reported
Former Citation:	Not reported
Evaluation Date:	1992-08-14 00:00:00.0
Evaluation Responsible Agency:	State Contractor/Grantee
Found Violation:	Yes
Evaluation Type Description:	COMPLIANCE EVALUATION INSPECTION ON-SITE
Evaluation Responsible Person Identifier:	R9STA
Evaluation Responsible Sub-Organization:	Not reported
Actual Return to Compliance Date:	1994-04-28 00:00:00.0
Scheduled Compliance Date:	Not reported
Date of Request:	Not reported
Date Response Received:	Not reported
Request Agency:	Not reported
Former Citation:	Not reported

**FINDS:**

Registry ID: 110001178190

Click Here:

**Environmental Interest/Information System:**

**HAZARDOUS AIR POLLUTANT MAJOR**  
 RCRAInfo is a national information system that supports the Resource Conservation and Recovery Act (RCRA) program through the tracking of events and activities related to facilities that generate, transport, and treat, store, or dispose of hazardous waste. RCRAInfo allows RCRA program staff to track the notification, permit, compliance, and corrective action activities required under RCRA.

[Click this hyperlink](#) while viewing on your computer to access additional FINDS: detail in the EDR Site Report.

**ECHO:**

Envid:	1000161039
Registry ID:	110001178190
DFR URL:	<a href="http://echo.epa.gov/detailed-facility-report?fid=110001178190">http://echo.epa.gov/detailed-facility-report?fid=110001178190</a>
Name:	1-DAY PAINT & BODY CENTERS INC
Address:	205 N EUCLID WAY
City,State,Zip:	ANAHEIM, CA 92801

**M97**  
**NW**  
**1/8-1/4**  
**0.241 mi.**  
**1270 ft.**

**CALIFORNIA FORKLIFT CO**  
**1731 W LINCOLN AVE**  
**ANAHEIM, CA 92801**  
**Site 2 of 3 in cluster M**

**RCRA-SQG 1025879551**  
**CAP000097212**

**Relative:**  
**Lower**  
**Actual:**  
**126 ft.**

RCRA Listings:	
Date Form Received by Agency:	2001-05-25 00:00:00.0
Handler Name:	CALIFORNIA FORKLIFT CO
Handler Address:	1731 W LINCOLN AVE

Map ID  
 Direction  
 Distance  
 Elevation

MAP FINDINGS

Site

Database(s)

EDR ID Number  
 EPA ID Number

**CALIFORNIA FORKLIFT CO (Continued)**

**1025879551**

Handler City,State,Zip:	ANAHEIM, CA 92801
EPA ID:	CAP000097212
Contact Name:	JOHN SCHUSTER
Contact Address:	1731 W LINCOLN AVE
Contact City,State,Zip:	ANAHEIM, CA 92801
Contact Telephone:	714-635-7911
Contact Fax:	Not reported
Contact Email:	Not reported
Contact Title:	Not reported
EPA Region:	09
Land Type:	Private
Federal Waste Generator Description:	Small Quantity Generator
Non-Notifier:	Not reported
Biennial Report Cycle:	Not reported
Accessibility:	Not reported
Active Site Indicator:	Handler Activities
State District Owner:	Not reported
State District:	Not reported
Mailing Address:	1731 W LINCOLN AVE
Mailing City,State,Zip:	ANAHEIM, CA 92801
Owner Name:	HENRY B WESSELN
Owner Type:	Private
Operator Name:	Not reported
Operator Type:	Not reported
Short-Term Generator Activity:	No
Importer Activity:	No
Mixed Waste Generator:	No
Transporter Activity:	No
Transfer Facility Activity:	No
Recycler Activity with Storage:	No
Small Quantity On-Site Burner Exemption:	No
Smelting Melting and Refining Furnace Exemption:	No
Underground Injection Control:	No
Off-Site Waste Receipt:	No
Universal Waste Indicator:	No
Universal Waste Destination Facility:	No
Federal Universal Waste:	No
Active Site Fed-Reg Treatment Storage and Disposal Facility:	Not reported
Active Site Converter Treatment storage and Disposal Facility:	Not reported
Active Site State-Reg Treatment Storage and Disposal Facility:	Not reported
Active Site State-Reg Handler:	---
Federal Facility Indicator:	Not reported
Hazardous Secondary Material Indicator:	N
Sub-Part K Indicator:	Not reported
Commercial TSD Indicator:	No
Treatment Storage and Disposal Type:	Not reported
2018 GPRA Permit Baseline:	Not on the Baseline
2018 GPRA Renewals Baseline:	Not on the Baseline
Permit Renewals Workload Universe:	Not reported
Permit Workload Universe:	Not reported
Permit Progress Universe:	Not reported
Post-Closure Workload Universe:	Not reported
Closure Workload Universe:	Not reported
202 GPRA Corrective Action Baseline:	No
Corrective Action Workload Universe:	No
Subject to Corrective Action Universe:	No
Non-TSDFs Where RCRA CA has Been Imposed Universe:	No

Map ID  
Direction  
Distance  
Elevation

MAP FINDINGS

Site

Database(s)

EDR ID Number  
EPA ID Number

**CALIFORNIA FORKLIFT CO (Continued)**

**1025879551**

TSDFs Potentially Subject to CA Under 3004 (u)/(v) Universe:	No
TSDFs Only Subject to CA under Discretionary Auth Universe:	No
Corrective Action Priority Ranking:	No NCAPS ranking
Environmental Control Indicator:	No
Institutional Control Indicator:	No
Human Exposure Controls Indicator:	N/A
Groundwater Controls Indicator:	N/A
Operating TSDF Universe:	Not reported
Full Enforcement Universe:	Not reported
Significant Non-Complier Universe:	No
Unaddressed Significant Non-Complier Universe:	No
Addressed Significant Non-Complier Universe:	No
Significant Non-Complier With a Compliance Schedule Universe:	No
Financial Assurance Required:	Not reported
Handler Date of Last Change:	2002-10-22 12:10:47.0
Recognized Trader-Importer:	No
Recognized Trader-Exporter:	No
Importer of Spent Lead Acid Batteries:	No
Exporter of Spent Lead Acid Batteries:	No
Recycler Activity Without Storage:	No
Manifest Broker:	No
Sub-Part P Indicator:	No

**Hazardous Waste Summary:**

Waste Code: D001  
Waste Description: IGNITABLE WASTE

Waste Code: F001  
Waste Description: THE FOLLOWING SPENT HALOGENATED SOLVENTS USED IN DEGREASING: TETRACHLOROETHYLENE, TRICHLORETHYLENE, METHYLENE CHLORIDE, 1,1,1-TRICHLOROETHANE, CARBON TETRACHLORIDE AND CHLORINATED FLUOROCARBONS; ALL SPENT SOLVENT MIXTURES/BLENDS USED IN DEGREASING CONTAINING, BEFORE USE, A TOTAL OF TEN PERCENT OR MORE (BY VOLUME) OF ONE OR MORE OF THE ABOVE HALOGENATED SOLVENTS OR THOSE SOLVENTS LISTED IN F002, F004, AND F005; AND STILL BOTTOMS FROM THE RECOVERY OF THESE SPENT SOLVENTS AND SPENT SOLVENT MIXTURES.

Waste Code: F004  
Waste Description: THE FOLLOWING SPENT NONHALOGENATED SOLVENTS: CRESOLS, CRESYLIC ACID, AND NITROBENZENE; AND THE STILL BOTTOMS FROM THE RECOVERY OF THESE SOLVENTS; ALL SPENT SOLVENT MIXTURES/BLENDS CONTAINING, BEFORE USE, A TOTAL OF TEN PERCENT OR MORE (BY VOLUME) OF ONE OR MORE OF THE ABOVE NONHALOGENATED SOLVENTS OR THOSE SOLVENTS LISTED IN F001, F002, AND F005; AND STILL BOTTOMS FROM THE RECOVERY OF THESE SPENT SOLVENTS AND SPENT SOLVENT MIXTURES.

Waste Code: F005  
Waste Description: THE FOLLOWING SPENT NONHALOGENATED SOLVENTS: TOLUENE, METHYL ETHYL KETONE, CARBON DISULFIDE, ISOBUTANOL, PYRIDINE, BENZENE, 2-ETHOXYETHANOL, AND 2-NITROPROPANE; ALL SPENT SOLVENT MIXTURES/BLENDS CONTAINING, BEFORE USE, A TOTAL OF TEN PERCENT OR MORE (BY VOLUME) OF ONE OR MORE OF THE ABOVE NONHALOGENATED SOLVENTS OR THOSE SOLVENTS LISTED IN F001, F002, OR F004; AND STILL BOTTOMS FROM THE RECOVERY OF THESE SPENT SOLVENTS AND SPENT SOLVENT MIXTURES.

Map ID  
 Direction  
 Distance  
 Elevation

MAP FINDINGS

Site

Database(s)

EDR ID Number  
 EPA ID Number

**CALIFORNIA FORKLIFT CO (Continued)**

**1025879551**

Handler - Owner Operator:  
 Owner/Operator Indicator: Owner  
 Owner/Operator Name: HENRY B WESSELN  
 Legal Status: Private  
 Date Became Current: Not reported  
 Date Ended Current: Not reported  
 Owner/Operator Address: 1731 W LINCOLN AVE  
 Owner/Operator City,State,Zip: ANAHEIM, CA 92801  
 Owner/Operator Telephone: 714-635-7911  
 Owner/Operator Telephone Ext: Not reported  
 Owner/Operator Fax: Not reported  
 Owner/Operator Email: Not reported

Historic Generators:  
 Receive Date: 2001-05-25 00:00:00.0  
 Handler Name: CALIFORNIA FORKLIFT CO  
 Federal Waste Generator Description: Small Quantity Generator  
 State District Owner: Not reported  
 Large Quantity Handler of Universal Waste: No  
 Recognized Trader Importer: No  
 Recognized Trader Exporter: No  
 Spent Lead Acid Battery Importer: No  
 Spent Lead Acid Battery Exporter: No  
 Current Record: Yes  
 Non Storage Recycler Activity: Not reported  
 Electronic Manifest Broker: Not reported

**N98**  
**NE**  
**1/8-1/4**  
**0.242 mi.**  
**1278 ft.**

**A 1 AUTO RPR SERVICE**  
**1613 W LINCOLN**  
**ANAHEIM, CA 92801**  
**Site 1 of 7 in cluster N**

**RCRA-SQG 1000595761**  
**FINDS CAD983597154**  
**ECHO**

**Relative:**  
**Higher**  
**Actual:**  
**137 ft.**

RCRA Listings:  
 Date Form Received by Agency: 1991-07-30 00:00:00.0  
 Handler Name: A 1 AUTO RPR SERVICE  
 Handler Address: 1613 W LINCOLN  
 Handler City,State,Zip: ANAHEIM, CA 92801  
 EPA ID: CAD983597154  
 Contact Name: NAM HOANG  
 Contact Address: 1613 W LINCOLN  
 Contact City,State,Zip: ANAHEIM, CA 92801  
 Contact Telephone: 714-491-3821  
 Contact Fax: Not reported  
 Contact Email: Not reported  
 Contact Title: Not reported  
 EPA Region: 09  
 Land Type: Not reported  
 Federal Waste Generator Description: Small Quantity Generator  
 Non-Notifier: Not reported  
 Biennial Report Cycle: Not reported  
 Accessibility: Not reported  
 Active Site Indicator: Handler Activities  
 State District Owner: CA  
 State District: 4R  
 Mailing Address: W LINCOLN

Map ID  
 Direction  
 Distance  
 Elevation

MAP FINDINGS

Site

Database(s)

EDR ID Number  
 EPA ID Number

**A 1 AUTO RPR SERVICE (Continued)**

**1000595761**

Mailing City,State,Zip:	ANAHEIM, CA 92801
Owner Name:	BOB WONG
Owner Type:	Private
Operator Name:	NOT REQUIRED
Operator Type:	Private
Short-Term Generator Activity:	No
Importer Activity:	No
Mixed Waste Generator:	No
Transporter Activity:	No
Transfer Facility Activity:	No
Recycler Activity with Storage:	No
Small Quantity On-Site Burner Exemption:	No
Smelting Melting and Refining Furnace Exemption:	No
Underground Injection Control:	No
Off-Site Waste Receipt:	No
Universal Waste Indicator:	No
Universal Waste Destination Facility:	No
Federal Universal Waste:	No
Active Site Fed-Reg Treatment Storage and Disposal Facility:	Not reported
Active Site Converter Treatment storage and Disposal Facility:	Not reported
Active Site State-Reg Treatment Storage and Disposal Facility:	Not reported
Active Site State-Reg Handler:	---
Federal Facility Indicator:	Not reported
Hazardous Secondary Material Indicator:	NN
Sub-Part K Indicator:	Not reported
Commercial TSD Indicator:	No
Treatment Storage and Disposal Type:	Not reported
2018 GPRA Permit Baseline:	Not on the Baseline
2018 GPRA Renewals Baseline:	Not on the Baseline
Permit Renewals Workload Universe:	Not reported
Permit Workload Universe:	Not reported
Permit Progress Universe:	Not reported
Post-Closure Workload Universe:	Not reported
Closure Workload Universe:	Not reported
202 GPRA Corrective Action Baseline:	No
Corrective Action Workload Universe:	No
Subject to Corrective Action Universe:	No
Non-TSDFs Where RCRA CA has Been Imposed Universe:	No
TSDFs Potentially Subject to CA Under 3004 (u)/(v) Universe:	No
TSDFs Only Subject to CA under Discretionary Auth Universe:	No
Corrective Action Priority Ranking:	No NCAPS ranking
Environmental Control Indicator:	No
Institutional Control Indicator:	No
Human Exposure Controls Indicator:	N/A
Groundwater Controls Indicator:	N/A
Operating TSDF Universe:	Not reported
Full Enforcement Universe:	Not reported
Significant Non-Complier Universe:	No
Unaddressed Significant Non-Complier Universe:	No
Addressed Significant Non-Complier Universe:	No
Significant Non-Complier With a Compliance Schedule Universe:	No
Financial Assurance Required:	Not reported
Handler Date of Last Change:	2000-09-15 17:30:34.0
Recognized Trader-Importer:	No
Recognized Trader-Exporter:	No
Importer of Spent Lead Acid Batteries:	No
Exporter of Spent Lead Acid Batteries:	No



Map ID  
Direction  
Distance  
Elevation

MAP FINDINGS

Site

Database(s)

EDR ID Number  
EPA ID Number

**A 1 AUTO RPR SERVICE (Continued)**

**1000595761**

Recycler Activity Without Storage: Not reported  
Manifest Broker: Not reported  
Sub-Part P Indicator: Not reported

Handler - Owner Operator:

Owner/Operator Indicator: Owner  
Owner/Operator Name: BOB WONG  
Legal Status: Private  
Date Became Current: Not reported  
Date Ended Current: Not reported  
Owner/Operator Address: NOT REQUIRED  
Owner/Operator City,State,Zip: NOT REQUIRED, ME 99999  
Owner/Operator Telephone: 415-555-1212  
Owner/Operator Telephone Ext: Not reported  
Owner/Operator Fax: Not reported  
Owner/Operator Email: Not reported

Owner/Operator Indicator: Operator  
Owner/Operator Name: NOT REQUIRED  
Legal Status: Private  
Date Became Current: Not reported  
Date Ended Current: Not reported  
Owner/Operator Address: NOT REQUIRED  
Owner/Operator City,State,Zip: NOT REQUIRED, ME 99999  
Owner/Operator Telephone: 415-555-1212  
Owner/Operator Telephone Ext: Not reported  
Owner/Operator Fax: Not reported  
Owner/Operator Email: Not reported

Historic Generators:

Receive Date: 1991-07-30 00:00:00.0  
Handler Name: A 1 AUTO RPR SERVICE  
Federal Waste Generator Description: Small Quantity Generator  
State District Owner: CA  
Large Quantity Handler of Universal Waste: No  
Recognized Trader Importer: No  
Recognized Trader Exporter: No  
Spent Lead Acid Battery Importer: No  
Spent Lead Acid Battery Exporter: No  
Current Record: Yes  
Non Storage Recycler Activity: Not reported  
Electronic Manifest Broker: Not reported

FINDS:

Registry ID: 110002854625

Click Here:

Environmental Interest/Information System:

RCRAInfo is a national information system that supports the Resource Conservation and Recovery Act (RCRA) program through the tracking of events and activities related to facilities that generate, transport, and treat, store, or dispose of hazardous waste. RCRAInfo allows RCRA program staff to track the notification, permit, compliance, and

Map ID  
 Direction  
 Distance  
 Elevation

MAP FINDINGS

Site

Database(s)

EDR ID Number  
 EPA ID Number

**A 1 AUTO RPR SERVICE (Continued)**

**1000595761**

corrective action activities required under RCRA.

Registry ID: 110057056484

Click Here:

Environmental Interest/Information System:  
 STATE MASTER

Click this hyperlink while viewing on your computer to access additional FINDS: detail in the EDR Site Report.

ECHO:

Envid: 1000595761  
 Registry ID: 110002854625  
 DFR URL: <http://echo.epa.gov/detailed-facility-report?fid=110002854625>  
 Name: A 1 AUTO RPR SERVICE  
 Address: 1613 W LINCOLN  
 City,State,Zip: ANAHEIM, CA 92801

**N99  
 NE  
 1/8-1/4  
 0.243 mi.  
 1282 ft.**

**JV AUTO REPAIR INC  
 1609 W LINCOLN AVE  
 ANAHEIM, CA 92801**

**RCRA NonGen / NLR 1024821061  
 CAL000335837**

**Site 2 of 7 in cluster N**

**Relative:  
 Higher  
 Actual:  
 137 ft.**

RCRA Listings:	
Date Form Received by Agency:	2008-08-27 00:00:00.0
Handler Name:	JV AUTO REPAIR INC
Handler Address:	1609 W LINCOLN AVE
Handler City,State,Zip:	ANAHEIM, CA 92801-5502
EPA ID:	CAL000335837
Contact Name:	JIM PHAM
Contact Address:	1609 W LINCOLN AVE
Contact City,State,Zip:	ANAHEIM, CA 92801
Contact Telephone:	714-956-9250
Contact Fax:	714-956-4729
Contact Email:	TIFFANYNGUYEN@JOSEPHVUCOMPANY.COM
Contact Title:	Not reported
EPA Region:	09
Land Type:	Not reported
Federal Waste Generator Description:	Not a generator, verified
Non-Notifier:	Not reported
Biennial Report Cycle:	Not reported
Accessibility:	Not reported
Active Site Indicator:	Handler Activities
State District Owner:	Not reported
State District:	Not reported
Mailing Address:	1609 W LINCOLN AVE
Mailing City,State,Zip:	ANAHEIM, CA 92801-5502
Owner Name:	JV AUTO REPAIR INC
Owner Type:	Other
Operator Name:	JIM PHAM
Operator Type:	Other
Short-Term Generator Activity:	No
Importer Activity:	No
Mixed Waste Generator:	No
Transporter Activity:	No
Transfer Facility Activity:	No
Recycler Activity with Storage:	No

Map ID  
 Direction  
 Distance  
 Elevation

MAP FINDINGS

Site

Database(s)

EDR ID Number  
 EPA ID Number

**JV AUTO REPAIR INC (Continued)**

**1024821061**

Small Quantity On-Site Burner Exemption:	No
Smelting Melting and Refining Furnace Exemption:	No
Underground Injection Control:	No
Off-Site Waste Receipt:	No
Universal Waste Indicator:	Yes
Universal Waste Destination Facility:	Yes
Federal Universal Waste:	No
Active Site Fed-Reg Treatment Storage and Disposal Facility:	Not reported
Active Site Converter Treatment storage and Disposal Facility:	Not reported
Active Site State-Reg Treatment Storage and Disposal Facility:	Not reported
Active Site State-Reg Handler:	---
Federal Facility Indicator:	Not reported
Hazardous Secondary Material Indicator:	N
Sub-Part K Indicator:	Not reported
Commercial TSD Indicator:	No
Treatment Storage and Disposal Type:	Not reported
2018 GPRA Permit Baseline:	Not on the Baseline
2018 GPRA Renewals Baseline:	Not on the Baseline
Permit Renewals Workload Universe:	Not reported
Permit Workload Universe:	Not reported
Permit Progress Universe:	Not reported
Post-Closure Workload Universe:	Not reported
Closure Workload Universe:	Not reported
202 GPRA Corrective Action Baseline:	No
Corrective Action Workload Universe:	No
Subject to Corrective Action Universe:	No
Non-TSDFs Where RCRA CA has Been Imposed Universe:	No
TSDFs Potentially Subject to CA Under 3004 (u)/(v) Universe:	No
TSDFs Only Subject to CA under Discretionary Auth Universe:	No
Corrective Action Priority Ranking:	No NCAPS ranking
Environmental Control Indicator:	No
Institutional Control Indicator:	No
Human Exposure Controls Indicator:	N/A
Groundwater Controls Indicator:	N/A
Operating TSDF Universe:	Not reported
Full Enforcement Universe:	Not reported
Significant Non-Complier Universe:	No
Unaddressed Significant Non-Complier Universe:	No
Addressed Significant Non-Complier Universe:	No
Significant Non-Complier With a Compliance Schedule Universe:	No
Financial Assurance Required:	Not reported
Handler Date of Last Change:	2018-09-05 20:30:37.0
Recognized Trader-Importer:	No
Recognized Trader-Exporter:	No
Importer of Spent Lead Acid Batteries:	No
Exporter of Spent Lead Acid Batteries:	No
Recycler Activity Without Storage:	No
Manifest Broker:	No
Sub-Part P Indicator:	No

Handler - Owner Operator:

Owner/Operator Indicator:	Operator
Owner/Operator Name:	JIM PHAM
Legal Status:	Other
Date Became Current:	Not reported
Date Ended Current:	Not reported

Map ID  
 Direction  
 Distance  
 Elevation

MAP FINDINGS

Site

Database(s)

EDR ID Number  
 EPA ID Number

**JV AUTO REPAIR INC (Continued)**

**1024821061**

Owner/Operator Address:	1609 W LINCOLN AVE
Owner/Operator City,State,Zip:	ANAHEIM, CA 92801
Owner/Operator Telephone:	714-956-9250
Owner/Operator Telephone Ext:	Not reported
Owner/Operator Fax:	Not reported
Owner/Operator Email:	Not reported
Owner/Operator Indicator:	Owner
Owner/Operator Name:	JV AUTO REPAIR INC
Legal Status:	Other
Date Became Current:	Not reported
Date Ended Current:	Not reported
Owner/Operator Address:	JV AUTO REPAIR INC
Owner/Operator City,State,Zip:	ANAHEIM, CA 92801-5502
Owner/Operator Telephone:	714-956-9250
Owner/Operator Telephone Ext:	Not reported
Owner/Operator Fax:	Not reported
Owner/Operator Email:	Not reported

Historic Generators:	
Receive Date:	2008-08-27 00:00:00.0
Handler Name:	JV AUTO REPAIR INC
Federal Waste Generator Description:	Not a generator, verified
State District Owner:	Not reported
Large Quantity Handler of Universal Waste:	No
Recognized Trader Importer:	No
Recognized Trader Exporter:	No
Spent Lead Acid Battery Importer:	No
Spent Lead Acid Battery Exporter:	No
Current Record:	Yes
Non Storage Recycler Activity:	Not reported
Electronic Manifest Broker:	Not reported

**N100**  
**NE**  
**1/8-1/4**  
**0.243 mi.**  
**1282 ft.**

**DISCOUNT AUTO REPAIR**  
**1609 W LINCOLN AVE**  
**ANAHEIM, CA 92801**  
**Site 3 of 7 in cluster N**

**CERS HAZ WASTE**    **S113076962**  
**HAZNET**            **N/A**  
**CERS**  
**HWTS**

**Relative:**  
**Higher**  
**Actual:**  
**137 ft.**

CERS HAZ WASTE:	
Name:	J&V AUTO REPAIR
Address:	1609 W LINCOLN AVE
City,State,Zip:	ANAHEIM, CA 92801
Site ID:	125127
CERS ID:	10429867
CERS Description:	Hazardous Waste Generator

HAZNET:	
Name:	DISCOUNT AUTO REPAIR
Address:	1609 W LINCOLN AVE
Address 2:	Not reported
City,State,Zip:	ANAHEIM, CA 928010000
Contact:	JIM PHAM-MANAGER
Telephone:	7149569250
Mailing Name:	Not reported

Map ID  
Direction  
Distance  
Elevation

MAP FINDINGS

Site

Database(s)

EDR ID Number  
EPA ID Number

**DISCOUNT AUTO REPAIR (Continued)**

**S113076962**

Mailing Address: 1609 W LINCOLN AVE  
Year: 2007  
Gepaid: CAL000140729  
TSD EPA ID: CAD099452708  
CA Waste Code: 221 - Waste oil and mixed oil  
Disposal Method: H039 - Other Recovery Of Reclamation For Reuse Including Acid  
Regeneration, Organics Recovery Ect  
Tons: 0.95  
Year: 2000  
Gepaid: CAL000140729  
TSD EPA ID: CAT000613893  
CA Waste Code: 134 - Aqueous solution with total organic residues less than 10  
percent  
Disposal Method: H01 - Transfer Station  
Tons: 0.063

Additional Info:

Year: 2000  
Gen EPA ID: CAL000140729  
Shipment Date: 20000628  
Creation Date: 8/14/2000 0:00:00  
Receipt Date: 20000630  
Manifest ID: 20022538  
Trans EPA ID: SCR000075150  
Trans Name: Not reported  
Trans 2 EPA ID: SCR000074591  
Trans 2 Name: Not reported  
TSD EPA ID: CAT000613893  
Trans Name: Not reported  
TSD EPA Alt ID: Not reported  
TSD EPA Alt Name: Not reported  
Waste Code Description: 134 - Aqueous solution with <10% total organic residues  
RCRA Code: D039  
Meth Code: H01 - Transfer Station  
Quantity Tons: 0.063  
Waste Quantity: 15  
Quantity Unit: G  
Additional Code 1: Not reported  
Additional Code 2: Not reported  
Additional Code 3: Not reported  
Additional Code 4: Not reported  
Additional Code 5: Not reported

Additional Info:

Year: 2007  
Gen EPA ID: CAL000140729  
Shipment Date: 20070403  
Creation Date: 8/23/2007 18:30:47  
Receipt Date: 20070405  
Manifest ID: 000267299GBF  
Trans EPA ID: CAD983615501

Map ID  
Direction  
Distance  
Elevation

MAP FINDINGS

Site

Database(s)

EDR ID Number  
EPA ID Number

**DISCOUNT AUTO REPAIR (Continued)**

**S113076962**

Trans Name: PACIFIC OIL COMPANY  
Trans 2 EPA ID: Not reported  
Trans 2 Name: Not reported  
TSDf EPA ID: CAD099452708  
Trans Name: INDUSTRIAL SERVICE OIL COMPANY  
TSDf Alt EPA ID: Not reported  
TSDf Alt Name: Not reported  
Waste Code Description: 221 - Waste oil and mixed oil  
RCRA Code: Not reported  
Meth Code: H039 - Other Recovery Of Reclamation For Reuse Including Acid  
Regeneration, Organics Recovery Ect  
  
Quantity Tons: 0.95  
Waste Quantity: 250  
Quantity Unit: G  
Additional Code 1: Not reported  
Additional Code 2: Not reported  
Additional Code 3: Not reported  
Additional Code 4: Not reported  
Additional Code 5: Not reported

**CERS:**

Name: J&V AUTO REPAIR  
Address: 1609 W LINCOLN AVE  
City,State,Zip: ANAHEIM, CA 92801  
Site ID: 125127  
CERS ID: 10429867  
CERS Description: Chemical Storage Facilities

**Violations:**

Site ID: 125127  
Site Name: J&V AUTO REPAIR  
Violation Date: 11-01-2018  
Citation: HSC 6.95 25508(a)(1) - California Health and Safety Code, Chapter 6.95, Section(s) 25508(a)(1)  
Violation Description: Failure to complete and electronically submit a business plan when storing/handling a hazardous material at or above reportable quantities.  
Violation Notes: Returned to compliance on 01/10/2019. NTC LETTER 2018  
Violation Division: Anaheim City Fire Department  
Violation Program: HMRRP  
Violation Source: CERS  
  
Site ID: 125127  
Site Name: J&V AUTO REPAIR  
Violation Date: 03-09-2017  
Citation: HSC 6.95 25508.2 - California Health and Safety Code, Chapter 6.95, Section(s) 25508.2  
Violation Description: Failure to annually review and electronically certify that the business plan is complete and accurate on or before the annual due date.  
Violation Notes: Returned to compliance on 03/17/2017. V211- Failure to annually recertify HMBP in CERS.  
Violation Division: Anaheim City Fire Department  
Violation Program: HMRRP  
Violation Source: CERS

Map ID  
Direction  
Distance  
Elevation

MAP FINDINGS

Site

Database(s)

EDR ID Number  
EPA ID Number

**DISCOUNT AUTO REPAIR (Continued)**

**S113076962**

Evaluation:

Eval General Type: Compliance Evaluation Inspection  
Eval Date: 08-08-2019  
Violations Found: No  
Eval Type: Routine done by local agency  
Eval Notes: No violations  
Eval Division: Anaheim City Fire Department  
Eval Program: HMRRP  
Eval Source: CERS

Eval General Type: Compliance Evaluation Inspection  
Eval Date: 03-09-2017  
Violations Found: No  
Eval Type: Routine done by local agency  
Eval Notes: No violations.  
Eval Division: Anaheim City Fire Department  
Eval Program: HW  
Eval Source: CERS

Eval General Type: Compliance Evaluation Inspection  
Eval Date: 08-08-2013  
Violations Found: No  
Eval Type: Routine done by local agency  
Eval Notes: No violation observed during the inspection.  
Eval Division: Anaheim City Fire Department  
Eval Program: HMRRP  
Eval Source: CERS

Eval General Type: Compliance Evaluation Inspection  
Eval Date: 03-09-2017  
Violations Found: Yes  
Eval Type: Routine done by local agency  
Eval Notes: Not reported  
Eval Division: Anaheim City Fire Department  
Eval Program: HMRRP  
Eval Source: CERS

Eval General Type: Compliance Evaluation Inspection  
Eval Date: 08-08-2013  
Violations Found: No  
Eval Type: Routine done by local agency  
Eval Notes: No violations observed during the inspection.  
Eval Division: Anaheim City Fire Department  
Eval Program: HW  
Eval Source: CERS

Eval General Type: Compliance Evaluation Inspection  
Eval Date: 08-08-2019  
Violations Found: No  
Eval Type: Routine done by local agency  
Eval Notes: No violations  
Eval Division: Anaheim City Fire Department  
Eval Program: HW  
Eval Source: CERS

Eval General Type: Other/Unknown  
Eval Date: 11-01-2018

Map ID  
Direction  
Distance  
Elevation

MAP FINDINGS

Site

Database(s)

EDR ID Number  
EPA ID Number

**DISCOUNT AUTO REPAIR (Continued)**

**S113076962**

Violations Found: Yes  
Eval Type: Other, not routine, done by local agency  
Eval Notes: NTC LETTER 2018  
Eval Division: Anaheim City Fire Department  
Eval Program: HMRRP  
Eval Source: CERS

Coordinates:

Site ID: 125127  
Facility Name: J&V AUTO REPAIR  
Env Int Type Code: HWG  
Program ID: 10429867  
Coord Name: Not reported  
Ref Point Type Desc: Center of a facility or station.  
Latitude: 33.832720  
Longitude: -117.937630

Affiliation:

Affiliation Type Desc: Identification Signer  
Entity Name: Trung Vu  
Entity Title: Owner  
Affiliation Address: Not reported  
Affiliation City: Not reported  
Affiliation State: Not reported  
Affiliation Country: Not reported  
Affiliation Zip: Not reported  
Affiliation Phone: Not reported

Affiliation Type Desc: Legal Owner  
Entity Name: TRUNG VU  
Entity Title: Not reported  
Affiliation Address: 1609 W LINCOLN AVE  
Affiliation City: ANAHEIM  
Affiliation State: CA  
Affiliation Country: United States  
Affiliation Zip: 92801  
Affiliation Phone: (714) 956-9250

Affiliation Type Desc: Document Preparer  
Entity Name: TRUNG VU  
Entity Title: Not reported  
Affiliation Address: Not reported  
Affiliation City: Not reported  
Affiliation State: Not reported  
Affiliation Country: Not reported  
Affiliation Zip: Not reported  
Affiliation Phone: Not reported

Affiliation Type Desc: Parent Corporation  
Entity Name: J&V AUTO REPAIR  
Entity Title: Not reported  
Affiliation Address: Not reported  
Affiliation City: Not reported  
Affiliation State: Not reported  
Affiliation Country: Not reported  
Affiliation Zip: Not reported



Map ID  
Direction  
Distance  
Elevation

MAP FINDINGS

Site

Database(s)

EDR ID Number  
EPA ID Number

**DISCOUNT AUTO REPAIR (Continued)**

**S113076962**

Affiliation Phone: Not reported  
  
Affiliation Type Desc: CUPA District  
Entity Name: Anaheim City Fire Department  
Entity Title: Not reported  
Affiliation Address: 201 South Anaheim Boulevard, Suite 300  
Affiliation City: Anaheim  
Affiliation State: CA  
Affiliation Country: Not reported  
Affiliation Zip: 92805  
Affiliation Phone: (714) 765-4047

Affiliation Type Desc: Environmental Contact  
Entity Name: TRUNG VU  
Entity Title: Not reported  
Affiliation Address: 1609 W LINCOLN AVE  
Affiliation City: ANAHEIM  
Affiliation State: CA  
Affiliation Country: Not reported  
Affiliation Zip: 92801  
Affiliation Phone: Not reported

Affiliation Type Desc: Facility Mailing Address  
Entity Name: Mailing Address  
Entity Title: Not reported  
Affiliation Address: 1609 W LINCOLN AVE  
Affiliation City: ANAHEIM  
Affiliation State: CA  
Affiliation Country: Not reported  
Affiliation Zip: 92801  
Affiliation Phone: Not reported

Affiliation Type Desc: Operator  
Entity Name: TRUNG VU  
Entity Title: Not reported  
Affiliation Address: Not reported  
Affiliation City: Not reported  
Affiliation State: Not reported  
Affiliation Country: Not reported  
Affiliation Zip: Not reported  
Affiliation Phone: (714) 956-9250

**HWTS:**

Name: DISCOUNT AUTO REPAIR  
Address: 1609 W LINCOLN AVE  
Address 2: Not reported  
City,State,Zip: ANAHEIM, CA 928010000  
EPA ID: CAL000140729  
Inactive Date: 06/30/2003  
Create Date: 10/06/1998  
Last Act Date: 10/23/2003  
Mailing Name: Not reported  
Mailing Address: 1609 W LINCOLN AVE  
Mailing Address 2: Not reported  
Mailing City,State,Zip: ANAHEIM, CA 928010000  
Owner Name: TUAN VU

Map ID  
 Direction  
 Distance  
 Elevation

MAP FINDINGS

Site

Database(s)

EDR ID Number  
 EPA ID Number

**DISCOUNT AUTO REPAIR (Continued)**

**S113076962**

Owner Address: 1609 W LINCOLN AVE  
 Owner Address 2: Not reported  
 Owner City,State,Zip: ANAHEIM, CA 928015502  
 Contact Name: JIM PHAM-MANAGER  
 Contact Address: 1609 W LINCOLN AVE  
 Contact Address 2: Not reported  
 City,State,Zip: ANAHEIM CITY, CA 928015502

NAICS:  
 EPA ID: CAL000140729  
 Create Date: 2002-03-14 16:36:28  
 NAICS Code: 811118  
 NAICS Description: Other Automotive Mechanical and Electrical Repair and Maintenance  
 Issued EPA ID Date: 1998-10-06 00:00:00  
 Inactive Date: 2003-06-30 00:00:00  
 Facility Name: DISCOUNT AUTO REPAIR  
 Facility Address: 1609 W LINCOLN AVE  
 Facility Address 2: Not reported  
 Facility City: ANAHEIM  
 Facility County: 30  
 Facility State: CA  
 Facility Zip: 928010000

**O101**  
**SSW**  
**1/8-1/4**  
**0.245 mi.**  
**1291 ft.**

**SHERWIN WILLIAMS #8695**  
**517 S EUCLID ST**  
**ANAHEIM, CA 92802**  
**Site 1 of 2 in cluster O**

**CERS HAZ WASTE** **S118236724**  
**HAZNET** **N/A**  
**CERS**  
**HWTS**

**Relative:**  
**Lower**  
**Actual:**  
**122 ft.**

CERS HAZ WASTE:  
 Name: SHERWIN-WILLIAMS #8695  
 Address: 517 S EUCLID ST  
 City,State,Zip: ANAHEIM, CA 92802  
 Site ID: 67382  
 CERS ID: 10591156  
 CERS Description: Hazardous Waste Generator

HAZNET:  
 Name: SHERWIN WILLIAMS #8695  
 Address: 517 S EUCLID ST  
 Address 2: Not reported  
 City,State,Zip: ANAHEIM, CA 928680000  
 Contact: YENNY KHUU  
 Telephone: 7144747617  
 Mailing Name: Not reported  
 Mailing Address: 2100 W. ORANGEWOOD AVE. STE100

Year: 2019  
 Gepaid: CAL000399897  
 TSD EPA ID: CAD008364432  
 CA Waste Code: 291 - Latex waste  
 Disposal Method: H141 - Storage, Bulking, And/Or Transfer Off Site--No Treatment/Reovery (H010-H129) Or (H131-H135)  
 Tons: 0.31350

Year: 2019  
 Gepaid: CAL000399897

Map ID  
Direction  
Distance  
Elevation

MAP FINDINGS

Site

Database(s)

EDR ID Number  
EPA ID Number

**SHERWIN WILLIAMS #8695 (Continued)**

**S118236724**

TSD EPA ID:	NVD980895338
CA Waste Code:	331 - Off-specification, aged or surplus organics
Disposal Method:	H141 - Storage, Bulking, And/Or Transfer Off Site--No Treatment/Reovery (H010-H129) Or (H131-H135)
Tons:	0.01700
Year:	2019
Gepaid:	CAL000399897
TSD EPA ID:	NVD980895338
CA Waste Code:	214 - Unspecified solvent mixture
Disposal Method:	H141 - Storage, Bulking, And/Or Transfer Off Site--No Treatment/Reovery (H010-H129) Or (H131-H135)
Tons:	0.10450
Year:	2018
Gepaid:	CAL000399897
TSD EPA ID:	CAD008364432
CA Waste Code:	291 - Latex waste
Disposal Method:	H141 - Storage, Bulking, And/Or Transfer Off Site--No Treatment/Reovery (H010-H129) Or (H131-H135)
Tons:	0.60200
Year:	2017
Gepaid:	CAL000399897
TSD EPA ID:	CAD008364432
CA Waste Code:	214 - Unspecified solvent mixture
Disposal Method:	H141 - Storage, Bulking, And/Or Transfer Off Site--No Treatment/Reovery (H010-H129) Or (H131-H135)
Tons:	0.0395
Year:	2017
Gepaid:	CAL000399897
TSD EPA ID:	CAD008364432
CA Waste Code:	331 - Off-specification, aged or surplus organics
Disposal Method:	H141 - Storage, Bulking, And/Or Transfer Off Site--No Treatment/Reovery (H010-H129) Or (H131-H135)
Tons:	0.0075
Year:	2017
Gepaid:	CAL000399897
TSD EPA ID:	CAD008364432
CA Waste Code:	291 - Latex waste
Disposal Method:	H141 - Storage, Bulking, And/Or Transfer Off Site--No Treatment/Reovery (H010-H129) Or (H131-H135)
Tons:	0.7325
Year:	2016
Gepaid:	CAL000399897
TSD EPA ID:	CAD008364432
CA Waste Code:	214 - Unspecified solvent mixture
Disposal Method:	H141 - Storage, Bulking, And/Or Transfer Off Site--No Treatment/Reovery (H010-H129) Or (H131-H135)
Tons:	0.132
Year:	2016
Gepaid:	CAL000399897
TSD EPA ID:	CAD008364432

Map ID  
Direction  
Distance  
Elevation

MAP FINDINGS

Site

Database(s)

EDR ID Number  
EPA ID Number

**SHERWIN WILLIAMS #8695 (Continued)**

**S118236724**

CA Waste Code: 291 - Latex waste  
Disposal Method: H141 - Storage, Bulking, And/Or Transfer Off Site--No  
Treatment/Reovery (H010-H129) Or (H131-H135)  
Tons: 0.559  
Year: 2016  
Gepaid: CAL000399897  
TSD EPA ID: CAD008364432  
CA Waste Code: 331 - Off-specification, aged or surplus organics  
Disposal Method: H141 - Storage, Bulking, And/Or Transfer Off Site--No  
Treatment/Reovery (H010-H129) Or (H131-H135)  
Tons: 0.0135

[Click this hyperlink](#) while viewing on your computer to access  
2 additional CA HAZNET: record(s) in the EDR Site Report.

Additional Info:

Year: 2014  
Gen EPA ID: CAL000399897

Shipment Date: 20141217  
Creation Date: 2/13/2015 22:15:23  
Receipt Date: 20141219  
Manifest ID: 000916035PSC  
Trans EPA ID: CAD008364432  
Trans Name: RHO CHEM LLC  
Trans 2 EPA ID: CAD983649880  
Trans 2 Name: PSC ENVIRONMENTAL SERVICES OF POMONA LP  
TSD EPA ID: CAD008364432  
Trans Name: RHO CHEM LLC  
TSD Alt EPA ID: Not reported  
TSD Alt Name: Not reported  
Waste Code Description: 291 - Latex waste  
RCRA Code: Not reported  
Meth Code: H141 - Storage, Bulking, And/Or Transfer Off Site--No  
Treatment/Reovery (H010-H129) Or (H131-H135)  
Quantity Tons: 0.0835  
Waste Quantity: 167  
Quantity Unit: P  
Additional Code 1: Not reported  
Additional Code 2: Not reported  
Additional Code 3: Not reported  
Additional Code 4: Not reported  
Additional Code 5: Not reported

Additional Info:

Year: 2016  
Gen EPA ID: CAL000399897  
Shipment Date: 20151201  
Creation Date: 2/5/2016 22:15:30  
Receipt Date: 20151208  
Manifest ID: 001173208PSC  
Trans EPA ID: CAD008364432  
Trans Name: RHO CHEM LLC

Map ID  
Direction  
Distance  
Elevation

MAP FINDINGS

Site

Database(s)

EDR ID Number  
EPA ID Number

**SHERWIN WILLIAMS #8695 (Continued)**

**S118236724**

Trans 2 EPA ID: CAD983649880  
Trans 2 Name: PSC ENVIRONMENTAL SERVICES OF POMONA LP  
TSDf EPA ID: CAD008364432  
Trans Name: RHO CHEM LLC  
TSDf Alt EPA ID: Not reported  
TSDf Alt Name: Not reported  
Waste Code Description: 291 - Latex waste  
RCRA Code: Not reported  
Meth Code: H141 - Storage, Bulking, And/Or Transfer Off Site--No Treatment/Reovery (H010-H129) Or (H131-H135)  
  
Quantity Tons: 0.082  
Waste Quantity: 164  
Quantity Unit: P  
Additional Code 1: Not reported  
Additional Code 2: Not reported  
Additional Code 3: Not reported  
Additional Code 4: Not reported  
Additional Code 5: Not reported  
  
Shipment Date: 20151201  
Creation Date: 2/5/2016 22:15:30  
Receipt Date: 20151208  
Manifest ID: 001173208PSC  
Trans EPA ID: CAD008364432  
Trans Name: RHO CHEM LLC  
Trans 2 EPA ID: CAD983649880  
Trans 2 Name: PSC ENVIRONMENTAL SERVICES OF POMONA LP  
TSDf EPA ID: CAD008364432  
Trans Name: RHO CHEM LLC  
TSDf Alt EPA ID: Not reported  
TSDf Alt Name: Not reported  
Waste Code Description: 291 - Latex waste  
RCRA Code: Not reported  
Meth Code: H141 - Storage, Bulking, And/Or Transfer Off Site--No Treatment/Reovery (H010-H129) Or (H131-H135)  
  
Quantity Tons: 0.099  
Waste Quantity: 198  
Quantity Unit: P  
Additional Code 1: Not reported  
Additional Code 2: Not reported  
Additional Code 3: Not reported  
Additional Code 4: Not reported  
Additional Code 5: Not reported  
  
Shipment Date: 20150928  
Creation Date: 11/17/2015 22:15:32  
Receipt Date: 20151002  
Manifest ID: 001126268PSC  
Trans EPA ID: CAD008364432  
Trans Name: RHO CHEM LLC  
Trans 2 EPA ID: CAD983649880  
Trans 2 Name: PSC ENVIRONMENTAL SERVICES OF POMONA LP  
TSDf EPA ID: CAD008364432  
Trans Name: RHO CHEM LLC  
TSDf Alt EPA ID: Not reported  
TSDf Alt Name: Not reported  
Waste Code Description: 291 - Latex waste

Map ID  
Direction  
Distance  
Elevation

MAP FINDINGS

Site

Database(s)

EDR ID Number  
EPA ID Number

**SHERWIN WILLIAMS #8695 (Continued)**

**S118236724**

RCRA Code:	Not reported
Meth Code:	H141 - Storage, Bulking, And/Or Transfer Off Site--No Treatment/Reovery (H010-H129) Or (H131-H135)
Quantity Tons:	0.0625
Waste Quantity:	125
Quantity Unit:	P
Additional Code 1:	Not reported
Additional Code 2:	Not reported
Additional Code 3:	Not reported
Additional Code 4:	Not reported
Additional Code 5:	Not reported
Shipment Date:	20150824
Creation Date:	10/14/2015 22:15:09
Receipt Date:	20150828
Manifest ID:	001098300PSC
Trans EPA ID:	CAD008364432
Trans Name:	RHO CHEM LLC
Trans 2 EPA ID:	CAD983649880
Trans 2 Name:	PSC ENVIRONMENTAL SERVICES OF POMONA LP
TSDf EPA ID:	CAD008364432
Trans Name:	RHO CHEM LLC
TSDf Alt EPA ID:	Not reported
TSDf Alt Name:	Not reported
Waste Code Description:	291 - Latex waste
RCRA Code:	Not reported
Meth Code:	H141 - Storage, Bulking, And/Or Transfer Off Site--No Treatment/Reovery (H010-H129) Or (H131-H135)
Quantity Tons:	0.095
Waste Quantity:	190
Quantity Unit:	P
Additional Code 1:	Not reported
Additional Code 2:	Not reported
Additional Code 3:	Not reported
Additional Code 4:	Not reported
Additional Code 5:	Not reported
Shipment Date:	20150720
Creation Date:	9/23/2015 22:15:22
Receipt Date:	20150723
Manifest ID:	001074088PSC
Trans EPA ID:	CAD008364432
Trans Name:	RHO CHEM LLC
Trans 2 EPA ID:	CAD983649880
Trans 2 Name:	PSC ENVIRONMENTAL SERVICES OF POMONA LP
TSDf EPA ID:	CAD008364432
Trans Name:	RHO CHEM LLC
TSDf Alt EPA ID:	Not reported
TSDf Alt Name:	Not reported
Waste Code Description:	291 - Latex waste
RCRA Code:	Not reported
Meth Code:	H141 - Storage, Bulking, And/Or Transfer Off Site--No Treatment/Reovery (H010-H129) Or (H131-H135)
Quantity Tons:	0.061
Waste Quantity:	122
Quantity Unit:	P
Additional Code 1:	Not reported

Map ID  
Direction  
Distance  
Elevation

MAP FINDINGS

Site

Database(s)

EDR ID Number  
EPA ID Number

**SHERWIN WILLIAMS #8695 (Continued)**

**S118236724**

Additional Code 2:	Not reported
Additional Code 3:	Not reported
Additional Code 4:	Not reported
Additional Code 5:	Not reported
Shipment Date:	20150626
Creation Date:	9/22/2015 22:15:49
Receipt Date:	20150706
Manifest ID:	001058556PSC
Trans EPA ID:	CAD008364432
Trans Name:	RHO CHEM LLC
Trans 2 EPA ID:	CAD983649880
Trans 2 Name:	PSC ENVIRONMENTAL SERVICES OF POMONA LP
TSDf EPA ID:	CAD008364432
Trans Name:	RHO CHEM LLC
TSDf Alt EPA ID:	Not reported
TSDf Alt Name:	Not reported
Waste Code Description:	291 - Latex waste
RCRA Code:	Not reported
Meth Code:	H141 - Storage, Bulking, And/Or Transfer Off Site--No Treatment/Reovery (H010-H129) Or (H131-H135)
Quantity Tons:	0.0945
Waste Quantity:	189
Quantity Unit:	P
Additional Code 1:	Not reported
Additional Code 2:	Not reported
Additional Code 3:	Not reported
Additional Code 4:	Not reported
Additional Code 5:	Not reported
Shipment Date:	20150504
Creation Date:	7/6/2015 22:15:25
Receipt Date:	20150507
Manifest ID:	001016565PSC
Trans EPA ID:	CAD008364432
Trans Name:	RHO CHEM LLC
Trans 2 EPA ID:	CAD983649880
Trans 2 Name:	PSC ENVIRONMENTAL SERVICES OF POMONA LP
TSDf EPA ID:	CAD008364432
Trans Name:	RHO CHEM LLC
TSDf Alt EPA ID:	Not reported
TSDf Alt Name:	Not reported
Waste Code Description:	291 - Latex waste
RCRA Code:	Not reported
Meth Code:	H141 - Storage, Bulking, And/Or Transfer Off Site--No Treatment/Reovery (H010-H129) Or (H131-H135)
Quantity Tons:	0.057
Waste Quantity:	114
Quantity Unit:	P
Additional Code 1:	Not reported
Additional Code 2:	Not reported
Additional Code 3:	Not reported
Additional Code 4:	Not reported
Additional Code 5:	Not reported
Shipment Date:	20150313
Creation Date:	5/19/2015 22:15:15

Map ID  
Direction  
Distance  
Elevation

MAP FINDINGS

Site

Database(s)

EDR ID Number  
EPA ID Number

**SHERWIN WILLIAMS #8695 (Continued)**

**S118236724**

Receipt Date: 20150318  
Manifest ID: 000971920PSC  
Trans EPA ID: CAD008364432  
Trans Name: RHO CHEM LLC  
Trans 2 EPA ID: CAD983649880  
Trans 2 Name: PSC ENVIRONMENTAL SERVICES OF POMONA LP  
TSDf EPA ID: CAD008364432  
Trans Name: RHO CHEM LLC  
TSDf Alt EPA ID: Not reported  
TSDf Alt Name: Not reported  
Waste Code Description: 291 - Latex waste  
RCRA Code: Not reported  
Meth Code: H141 - Storage, Bulking, And/Or Transfer Off Site--No Treatment/Reovery (H010-H129) Or (H131-H135)

Quantity Tons: 0.06  
Waste Quantity: 120  
Quantity Unit: P  
Additional Code 1: Not reported  
Additional Code 2: Not reported  
Additional Code 3: Not reported  
Additional Code 4: Not reported  
Additional Code 5: Not reported

Shipment Date: 20150313  
Creation Date: 5/19/2015 22:15:15  
Receipt Date: 20150318  
Manifest ID: 000971920PSC  
Trans EPA ID: CAD008364432  
Trans Name: RHO CHEM LLC  
Trans 2 EPA ID: CAD983649880  
Trans 2 Name: PSC ENVIRONMENTAL SERVICES OF POMONA LP  
TSDf EPA ID: CAD008364432  
Trans Name: RHO CHEM LLC  
TSDf Alt EPA ID: Not reported  
TSDf Alt Name: Not reported  
Waste Code Description: 291 - Latex waste  
RCRA Code: Not reported  
Meth Code: H141 - Storage, Bulking, And/Or Transfer Off Site--No Treatment/Reovery (H010-H129) Or (H131-H135)

Quantity Tons: 0.062  
Waste Quantity: 124  
Quantity Unit: P  
Additional Code 1: Not reported  
Additional Code 2: Not reported  
Additional Code 3: Not reported  
Additional Code 4: Not reported  
Additional Code 5: Not reported

Additional Info:  
Year: 2017  
Gen EPA ID: CAL000399897

Shipment Date: 20171103  
Creation Date: 6/13/2018 18:30:25  
Receipt Date: 20171108  
Manifest ID: 001686792PSC  
Trans EPA ID: MNS000110924



Map ID  
Direction  
Distance  
Elevation

MAP FINDINGS

Site

Database(s)

EDR ID Number  
EPA ID Number

**SHERWIN WILLIAMS #8695 (Continued)**

**S118236724**

Trans Name:	STERICYCLE SPECIALTY WASTE SOLUTIONS INC
Trans 2 EPA ID:	CAR000217554
Trans 2 Name:	CRUZ CONTAINERS LOGISTICS INC
TSDf EPA ID:	CAD008364432
Trans Name:	RHO CHEM LLC
TSDf Alt EPA ID:	Not reported
TSDf Alt Name:	Not reported
Waste Code Description:	291 - Latex waste
RCRA Code:	Not reported
Meth Code:	H141 - Storage, Bulking, And/Or Transfer Off Site--No Treatment/Reovery (H010-H129) Or (H131-H135)
Quantity Tons:	0.127
Waste Quantity:	254
Quantity Unit:	P
Additional Code 1:	Not reported
Additional Code 2:	Not reported
Additional Code 3:	Not reported
Additional Code 4:	Not reported
Additional Code 5:	Not reported
Shipment Date:	20171103
Creation Date:	6/13/2018 18:30:25
Receipt Date:	20171108
Manifest ID:	001686792PSC
Trans EPA ID:	MNS000110924
Trans Name:	STERICYCLE SPECIALTY WASTE SOLUTIONS INC
Trans 2 EPA ID:	CAR000217554
Trans 2 Name:	CRUZ CONTAINERS LOGISTICS INC
TSDf EPA ID:	CAD008364432
Trans Name:	RHO CHEM LLC
TSDf Alt EPA ID:	Not reported
TSDf Alt Name:	Not reported
Waste Code Description:	291 - Latex waste
RCRA Code:	Not reported
Meth Code:	H141 - Storage, Bulking, And/Or Transfer Off Site--No Treatment/Reovery (H010-H129) Or (H131-H135)
Quantity Tons:	0.117
Waste Quantity:	234
Quantity Unit:	P
Additional Code 1:	Not reported
Additional Code 2:	Not reported
Additional Code 3:	Not reported
Additional Code 4:	Not reported
Additional Code 5:	Not reported
Shipment Date:	20170810
Creation Date:	5/20/2018 18:31:29
Receipt Date:	20170818
Manifest ID:	001624902PSC
Trans EPA ID:	MNS000110924
Trans Name:	STERICYCLE SPECIALTY WASTE SOLUTIONS INC
Trans 2 EPA ID:	NED986382133
Trans 2 Name:	SMITH SYSTEMS
TSDf EPA ID:	CAD008364432
Trans Name:	RHO CHEM LLC
TSDf Alt EPA ID:	Not reported
TSDf Alt Name:	Not reported

Map ID  
Direction  
Distance  
Elevation

MAP FINDINGS

Site

Database(s)

EDR ID Number  
EPA ID Number

**SHERWIN WILLIAMS #8695 (Continued)**

**S118236724**

Waste Code Description: 291 - Latex waste  
RCRA Code: Not reported  
Meth Code: H141 - Storage, Bulking, And/Or Transfer Off Site--No Treatment/Reovery (H010-H129) Or (H131-H135)  
Quantity Tons: 0.106  
Waste Quantity: 212  
Quantity Unit: P  
Additional Code 1: Not reported  
Additional Code 2: Not reported  
Additional Code 3: Not reported  
Additional Code 4: Not reported  
Additional Code 5: Not reported

Shipment Date: 20170810  
Creation Date: 5/20/2018 18:31:29  
Receipt Date: 20170818  
Manifest ID: 001624902PSC  
Trans EPA ID: MNS000110924  
Trans Name: STERICYCLE SPECIALTY WASTE SOLUTIONS INC  
Trans 2 EPA ID: NED986382133  
Trans 2 Name: SMITH SYSTEMS  
TSDf EPA ID: CAD008364432  
Trans Name: RHO CHEM LLC  
TSDf Alt EPA ID: Not reported  
TSDf Alt Name: Not reported  
Waste Code Description: 291 - Latex waste  
RCRA Code: Not reported  
Meth Code: H141 - Storage, Bulking, And/Or Transfer Off Site--No Treatment/Reovery (H010-H129) Or (H131-H135)

Quantity Tons: 0.0695  
Waste Quantity: 139  
Quantity Unit: P  
Additional Code 1: Not reported  
Additional Code 2: Not reported  
Additional Code 3: Not reported  
Additional Code 4: Not reported  
Additional Code 5: Not reported

Shipment Date: 20170519  
Creation Date: 5/30/2018 18:32:32  
Receipt Date: 20170524  
Manifest ID: 001559582PSC  
Trans EPA ID: CAD008364432  
Trans Name: RHO CHEM LLC  
Trans 2 EPA ID: CAD983649880  
Trans 2 Name: PSC ENVIRONMENTAL SERVICES OF POMONA LP  
TSDf EPA ID: CAD008364432  
Trans Name: RHO CHEM LLC  
TSDf Alt EPA ID: Not reported  
TSDf Alt Name: Not reported  
Waste Code Description: 331 - Off-specification, aged, or surplus organics  
RCRA Code: D035  
Meth Code: H141 - Storage, Bulking, And/Or Transfer Off Site--No Treatment/Reovery (H010-H129) Or (H131-H135)

Quantity Tons: 0.0075  
Waste Quantity: 15  
Quantity Unit: P

Map ID  
Direction  
Distance  
Elevation

MAP FINDINGS

Site

Database(s)

EDR ID Number  
EPA ID Number

**SHERWIN WILLIAMS #8695 (Continued)**

**S118236724**

Additional Code 1:	D001
Additional Code 2:	Not reported
Additional Code 3:	Not reported
Additional Code 4:	Not reported
Additional Code 5:	Not reported
Shipment Date:	20170519
Creation Date:	5/30/2018 18:32:32
Receipt Date:	20170524
Manifest ID:	001559582PSC
Trans EPA ID:	CAD008364432
Trans Name:	RHO CHEM LLC
Trans 2 EPA ID:	CAD983649880
Trans 2 Name:	PSC ENVIRONMENTAL SERVICES OF POMONA LP
TSDf EPA ID:	CAD008364432
Trans Name:	RHO CHEM LLC
TSDf Alt EPA ID:	Not reported
TSDf Alt Name:	Not reported
Waste Code Description:	291 - Latex waste
RCRA Code:	Not reported
Meth Code:	H141 - Storage, Bulking, And/Or Transfer Off Site--No Treatment/Reovery (H010-H129) Or (H131-H135)
Quantity Tons:	0.058
Waste Quantity:	116
Quantity Unit:	P
Additional Code 1:	Not reported
Additional Code 2:	Not reported
Additional Code 3:	Not reported
Additional Code 4:	Not reported
Additional Code 5:	Not reported
Shipment Date:	20170519
Creation Date:	5/30/2018 18:32:32
Receipt Date:	20170524
Manifest ID:	001559582PSC
Trans EPA ID:	CAD008364432
Trans Name:	RHO CHEM LLC
Trans 2 EPA ID:	CAD983649880
Trans 2 Name:	PSC ENVIRONMENTAL SERVICES OF POMONA LP
TSDf EPA ID:	CAD008364432
Trans Name:	RHO CHEM LLC
TSDf Alt EPA ID:	Not reported
TSDf Alt Name:	Not reported
Waste Code Description:	291 - Latex waste
RCRA Code:	Not reported
Meth Code:	H141 - Storage, Bulking, And/Or Transfer Off Site--No Treatment/Reovery (H010-H129) Or (H131-H135)
Quantity Tons:	0.066
Waste Quantity:	132
Quantity Unit:	P
Additional Code 1:	Not reported
Additional Code 2:	Not reported
Additional Code 3:	Not reported
Additional Code 4:	Not reported
Additional Code 5:	Not reported
Shipment Date:	20170421

Map ID  
Direction  
Distance  
Elevation

MAP FINDINGS

Site

Database(s)

EDR ID Number  
EPA ID Number

**SHERWIN WILLIAMS #8695 (Continued)**

**S118236724**

Creation Date: 5/9/2018 18:32:37  
Receipt Date: 20170428  
Manifest ID: 001538505PSC  
Trans EPA ID: CAD008364432  
Trans Name: RHO CHEM LLC  
Trans 2 EPA ID: CAR000217000  
Trans 2 Name: LA CHIQUITA TRUCKING  
TSDf EPA ID: CAD008364432  
Trans Name: RHO CHEM LLC  
TSDf Alt EPA ID: Not reported  
TSDf Alt Name: Not reported  
Waste Code Description: 214 - Unspecified solvent mixture  
RCRA Code: D001  
Meth Code: H141 - Storage, Bulking, And/Or Transfer Off Site--No Treatment/Reovery (H010-H129) Or (H131-H135)  
  
Quantity Tons: 0.0395  
Waste Quantity: 79  
Quantity Unit: P  
Additional Code 1: Not reported  
Additional Code 2: Not reported  
Additional Code 3: Not reported  
Additional Code 4: Not reported  
Additional Code 5: Not reported  
  
Shipment Date: 20170421  
Creation Date: 5/9/2018 18:32:37  
Receipt Date: 20170428  
Manifest ID: 001538505PSC  
Trans EPA ID: CAD008364432  
Trans Name: RHO CHEM LLC  
Trans 2 EPA ID: CAR000217000  
Trans 2 Name: LA CHIQUITA TRUCKING  
TSDf EPA ID: CAD008364432  
Trans Name: RHO CHEM LLC  
TSDf Alt EPA ID: Not reported  
TSDf Alt Name: Not reported  
Waste Code Description: 291 - Latex waste  
RCRA Code: Not reported  
Meth Code: H141 - Storage, Bulking, And/Or Transfer Off Site--No Treatment/Reovery (H010-H129) Or (H131-H135)  
  
Quantity Tons: 0.075  
Waste Quantity: 150  
Quantity Unit: P  
Additional Code 1: Not reported  
Additional Code 2: Not reported  
Additional Code 3: Not reported  
Additional Code 4: Not reported  
Additional Code 5: Not reported  
  
Shipment Date: 20170224  
Creation Date: 5/22/2017 18:30:25  
Receipt Date: 20170303  
Manifest ID: 001485826PSC  
Trans EPA ID: CAD008364432  
Trans Name: RHO-CHEM, LLC  
Trans 2 EPA ID: CAD983649880  
Trans 2 Name: PSC ENVIRONMENTAL SERVICES OF POMONA, LP

Map ID  
Direction  
Distance  
Elevation

MAP FINDINGS

Site

Database(s)

EDR ID Number  
EPA ID Number

**SHERWIN WILLIAMS #8695 (Continued)**

**S118236724**

TSDF EPA ID: CAD008364432  
Trans Name: RHO-CHEM, LLC  
TSDF Alt EPA ID: Not reported  
TSDF Alt Name: Not reported  
Waste Code Description: 291 - Latex waste  
RCRA Code: Not reported  
Meth Code: H141 - Storage, Bulking, And/Or Transfer Off Site--No  
Treatment/Reovery (H010-H129) Or (H131-H135)  
Quantity Tons: 0.079  
Waste Quantity: 158  
Quantity Unit: P  
Additional Code 1: Not reported  
Additional Code 2: Not reported  
Additional Code 3: Not reported  
Additional Code 4: Not reported  
Additional Code 5: Not reported

Additional Info:

Year: 2015  
Gen EPA ID: CAL000399897

Shipment Date: 20151201  
Creation Date: 2/5/2016 22:15:30  
Receipt Date: 20151208  
Manifest ID: 001173208PSC  
Trans EPA ID: CAD008364432  
Trans Name: RHO CHEM LLC  
Trans 2 EPA ID: CAD983649880  
Trans 2 Name: PSC ENVIRONMENTAL SERVICES OF POMONA LP  
TSDF EPA ID: CAD008364432  
Trans Name: RHO CHEM LLC  
TSDF Alt EPA ID: Not reported  
TSDF Alt Name: Not reported  
Waste Code Description: 291 - Latex waste  
RCRA Code: Not reported  
Meth Code: H141 - Storage, Bulking, And/Or Transfer Off Site--No  
Treatment/Reovery (H010-H129) Or (H131-H135)  
Quantity Tons: 0.082  
Waste Quantity: 164  
Quantity Unit: P  
Additional Code 1: Not reported  
Additional Code 2: Not reported  
Additional Code 3: Not reported  
Additional Code 4: Not reported  
Additional Code 5: Not reported

Shipment Date: 20151201  
Creation Date: 2/5/2016 22:15:30  
Receipt Date: 20151208  
Manifest ID: 001173208PSC  
Trans EPA ID: CAD008364432  
Trans Name: RHO CHEM LLC  
Trans 2 EPA ID: CAD983649880  
Trans 2 Name: PSC ENVIRONMENTAL SERVICES OF POMONA LP  
TSDF EPA ID: CAD008364432  
Trans Name: RHO CHEM LLC  
TSDF Alt EPA ID: Not reported

Map ID  
Direction  
Distance  
Elevation

MAP FINDINGS

Site

Database(s)

EDR ID Number  
EPA ID Number

**SHERWIN WILLIAMS #8695 (Continued)**

**S118236724**

TSDf Alt Name:	Not reported
Waste Code Description:	291 - Latex waste
RCRA Code:	Not reported
Meth Code:	H141 - Storage, Bulking, And/Or Transfer Off Site--No Treatment/Reovery (H010-H129) Or (H131-H135)
Quantity Tons:	0.099
Waste Quantity:	198
Quantity Unit:	P
Additional Code 1:	Not reported
Additional Code 2:	Not reported
Additional Code 3:	Not reported
Additional Code 4:	Not reported
Additional Code 5:	Not reported
Shipment Date:	20150928
Creation Date:	11/17/2015 22:15:32
Receipt Date:	20151002
Manifest ID:	001126268PSC
Trans EPA ID:	CAD008364432
Trans Name:	RHO CHEM LLC
Trans 2 EPA ID:	CAD983649880
Trans 2 Name:	PSC ENVIRONMENTAL SERVICES OF POMONA LP
TSDf EPA ID:	CAD008364432
Trans Name:	RHO CHEM LLC
TSDf Alt EPA ID:	Not reported
TSDf Alt Name:	Not reported
Waste Code Description:	291 - Latex waste
RCRA Code:	Not reported
Meth Code:	H141 - Storage, Bulking, And/Or Transfer Off Site--No Treatment/Reovery (H010-H129) Or (H131-H135)
Quantity Tons:	0.0625
Waste Quantity:	125
Quantity Unit:	P
Additional Code 1:	Not reported
Additional Code 2:	Not reported
Additional Code 3:	Not reported
Additional Code 4:	Not reported
Additional Code 5:	Not reported
Shipment Date:	20150824
Creation Date:	10/14/2015 22:15:09
Receipt Date:	20150828
Manifest ID:	001098300PSC
Trans EPA ID:	CAD008364432
Trans Name:	RHO CHEM LLC
Trans 2 EPA ID:	CAD983649880
Trans 2 Name:	PSC ENVIRONMENTAL SERVICES OF POMONA LP
TSDf EPA ID:	CAD008364432
Trans Name:	RHO CHEM LLC
TSDf Alt EPA ID:	Not reported
TSDf Alt Name:	Not reported
Waste Code Description:	291 - Latex waste
RCRA Code:	Not reported
Meth Code:	H141 - Storage, Bulking, And/Or Transfer Off Site--No Treatment/Reovery (H010-H129) Or (H131-H135)
Quantity Tons:	0.095
Waste Quantity:	190

Map ID  
Direction  
Distance  
Elevation

MAP FINDINGS

Site

Database(s)

EDR ID Number  
EPA ID Number

**SHERWIN WILLIAMS #8695 (Continued)**

**S118236724**

Quantity Unit:	P
Additional Code 1:	Not reported
Additional Code 2:	Not reported
Additional Code 3:	Not reported
Additional Code 4:	Not reported
Additional Code 5:	Not reported
Shipment Date:	20150720
Creation Date:	9/23/2015 22:15:22
Receipt Date:	20150723
Manifest ID:	001074088PSC
Trans EPA ID:	CAD008364432
Trans Name:	RHO CHEM LLC
Trans 2 EPA ID:	CAD983649880
Trans 2 Name:	PSC ENVIRONMENTAL SERVICES OF POMONA LP
TSDf EPA ID:	CAD008364432
Trans Name:	RHO CHEM LLC
TSDf Alt EPA ID:	Not reported
TSDf Alt Name:	Not reported
Waste Code Description:	291 - Latex waste
RCRA Code:	Not reported
Meth Code:	H141 - Storage, Bulking, And/Or Transfer Off Site--No Treatment/Reovery (H010-H129) Or (H131-H135)
Quantity Tons:	0.061
Waste Quantity:	122
Quantity Unit:	P
Additional Code 1:	Not reported
Additional Code 2:	Not reported
Additional Code 3:	Not reported
Additional Code 4:	Not reported
Additional Code 5:	Not reported
Shipment Date:	20150626
Creation Date:	9/22/2015 22:15:49
Receipt Date:	20150706
Manifest ID:	001058556PSC
Trans EPA ID:	CAD008364432
Trans Name:	RHO CHEM LLC
Trans 2 EPA ID:	CAD983649880
Trans 2 Name:	PSC ENVIRONMENTAL SERVICES OF POMONA LP
TSDf EPA ID:	CAD008364432
Trans Name:	RHO CHEM LLC
TSDf Alt EPA ID:	Not reported
TSDf Alt Name:	Not reported
Waste Code Description:	291 - Latex waste
RCRA Code:	Not reported
Meth Code:	H141 - Storage, Bulking, And/Or Transfer Off Site--No Treatment/Reovery (H010-H129) Or (H131-H135)
Quantity Tons:	0.0945
Waste Quantity:	189
Quantity Unit:	P
Additional Code 1:	Not reported
Additional Code 2:	Not reported
Additional Code 3:	Not reported
Additional Code 4:	Not reported
Additional Code 5:	Not reported

Map ID  
Direction  
Distance  
Elevation

MAP FINDINGS

Site

Database(s)

EDR ID Number  
EPA ID Number

**SHERWIN WILLIAMS #8695 (Continued)**

**S118236724**

Shipment Date:	20150504
Creation Date:	7/6/2015 22:15:25
Receipt Date:	20150507
Manifest ID:	001016565PSC
Trans EPA ID:	CAD008364432
Trans Name:	RHO CHEM LLC
Trans 2 EPA ID:	CAD983649880
Trans 2 Name:	PSC ENVIRONMENTAL SERVICES OF POMONA LP
TSDf EPA ID:	CAD008364432
Trans Name:	RHO CHEM LLC
TSDf Alt EPA ID:	Not reported
TSDf Alt Name:	Not reported
Waste Code Description:	291 - Latex waste
RCRA Code:	Not reported
Meth Code:	H141 - Storage, Bulking, And/Or Transfer Off Site--No Treatment/Reovery (H010-H129) Or (H131-H135)
Quantity Tons:	0.057
Waste Quantity:	114
Quantity Unit:	P
Additional Code 1:	Not reported
Additional Code 2:	Not reported
Additional Code 3:	Not reported
Additional Code 4:	Not reported
Additional Code 5:	Not reported
Shipment Date:	20150313
Creation Date:	5/19/2015 22:15:15
Receipt Date:	20150318
Manifest ID:	000971920PSC
Trans EPA ID:	CAD008364432
Trans Name:	RHO CHEM LLC
Trans 2 EPA ID:	CAD983649880
Trans 2 Name:	PSC ENVIRONMENTAL SERVICES OF POMONA LP
TSDf EPA ID:	CAD008364432
Trans Name:	RHO CHEM LLC
TSDf Alt EPA ID:	Not reported
TSDf Alt Name:	Not reported
Waste Code Description:	291 - Latex waste
RCRA Code:	Not reported
Meth Code:	H141 - Storage, Bulking, And/Or Transfer Off Site--No Treatment/Reovery (H010-H129) Or (H131-H135)
Quantity Tons:	0.062
Waste Quantity:	124
Quantity Unit:	P
Additional Code 1:	Not reported
Additional Code 2:	Not reported
Additional Code 3:	Not reported
Additional Code 4:	Not reported
Additional Code 5:	Not reported
Shipment Date:	20150313
Creation Date:	5/19/2015 22:15:15
Receipt Date:	20150318
Manifest ID:	000971920PSC
Trans EPA ID:	CAD008364432
Trans Name:	RHO CHEM LLC
Trans 2 EPA ID:	CAD983649880



Map ID  
Direction  
Distance  
Elevation

MAP FINDINGS

Site

Database(s)

EDR ID Number  
EPA ID Number

**SHERWIN WILLIAMS #8695 (Continued)**

**S118236724**

Trans 2 Name: PSC ENVIRONMENTAL SERVICES OF POMONA LP  
TSDf EPA ID: CAD008364432  
Trans Name: RHO CHEM LLC  
TSDf Alt EPA ID: Not reported  
TSDf Alt Name: Not reported  
Waste Code Description: 291 - Latex waste  
RCRA Code: Not reported  
Meth Code: H141 - Storage, Bulking, And/Or Transfer Off Site--No Treatment/Reovery (H010-H129) Or (H131-H135)  
  
Quantity Tons: 0.06  
Waste Quantity: 120  
Quantity Unit: P  
Additional Code 1: Not reported  
Additional Code 2: Not reported  
Additional Code 3: Not reported  
Additional Code 4: Not reported  
Additional Code 5: Not reported

**CERS:**

Name: SHERWIN-WILLIAMS #8695  
Address: 517 S EUCLID ST  
City,State,Zip: ANAHEIM, CA 92802  
Site ID: 67382  
CERS ID: 10591156  
CERS Description: Chemical Storage Facilities

**Violations:**

Site ID: 67382  
Site Name: SHERWIN-WILLIAMS #8695  
Violation Date: 10-16-2017  
Citation: 40 CFR 1 265.173 - U.S. Code of Federal Regulations, Title 40, Chapter 1, Section(s) 265.173  
Violation Description: Failure to meet the following container management requirements: (a) A container holding hazardous waste must always be closed during storage, except when it is necessary to add or remove waste. (b) A container holding hazardous waste must not be opened, handled, or stored in a manner which may rupture the container or cause it to leak.  
Violation Notes: Returned to compliance on 10/16/2017. open container (fixed during inspection).  
Violation Division: Anaheim City Fire Department  
Violation Program: HW  
Violation Source: CERS

Site ID: 67382  
Site Name: SHERWIN-WILLIAMS #8695  
Violation Date: 03-04-2015  
Citation: HSC 6.11 25404.1 - California Health and Safety Code, Chapter 6.11, Section(s) 25404.1  
Violation Description: Failure to obtain and/or maintain an active hazardous waste generator permit.  
Violation Notes: Returned to compliance on 03/31/2015.  
Violation Division: Anaheim City Fire Department  
Violation Program: HW  
Violation Source: CERS

Site ID: 67382

Map ID  
Direction  
Distance  
Elevation

MAP FINDINGS

Site

Database(s)

EDR ID Number  
EPA ID Number

**SHERWIN WILLIAMS #8695 (Continued)**

**S118236724**

Site Name: SHERWIN-WILLIAMS #8695  
Violation Date: 03-04-2015  
Citation: HSC 6.95 Multiple - California Health and Safety Code, Chapter 6.95, Section(s) Multiple  
Violation Description: Business Plan Program - Administration/Documentation - General  
Violation Notes: Returned to compliance on 03/31/2015. NPV, abated due to facility not having enough material to disclose in HMBP. HW permit only issued.  
Violation Division: Anaheim City Fire Department  
Violation Program: HMRRP  
Violation Source: CERS

Evaluation:

Eval General Type: Compliance Evaluation Inspection  
Eval Date: 03-04-2015  
Violations Found: Yes  
Eval Type: Routine done by local agency  
Eval Notes: Not reported  
Eval Division: Anaheim City Fire Department  
Eval Program: HW  
Eval Source: CERS

Eval General Type: Compliance Evaluation Inspection  
Eval Date: 03-04-2015  
Violations Found: Yes  
Eval Type: Routine done by local agency  
Eval Notes: Not reported  
Eval Division: Anaheim City Fire Department  
Eval Program: HMRRP  
Eval Source: CERS

Eval General Type: Compliance Evaluation Inspection  
Eval Date: 10-16-2017  
Violations Found: Yes  
Eval Type: Routine done by local agency  
Eval Notes: open container (fixed during inspection)  
Eval Division: Anaheim City Fire Department  
Eval Program: HW  
Eval Source: CERS

Coordinates:

Site ID: 67382  
Facility Name: SHERWIN-WILLIAMS #8695  
Env Int Type Code: HWG  
Program ID: 10591156  
Coord Name: Not reported  
Ref Point Type Desc: Center of a facility or station.  
Latitude: 33.825930  
Longitude: -117.941530

Affiliation:

Affiliation Type Desc: CUPA District  
Entity Name: Anaheim City Fire Department  
Entity Title: Not reported  
Affiliation Address: 201 South Anaheim Boulevard, Suite 300  
Affiliation City: Anaheim  
Affiliation State: CA

Map ID  
Direction  
Distance  
Elevation

MAP FINDINGS

Site

Database(s)

EDR ID Number  
EPA ID Number

**SHERWIN WILLIAMS #8695 (Continued)**

**S118236724**

Affiliation Country: Not reported  
Affiliation Zip: 92805  
Affiliation Phone: (714) 765-4047

Affiliation Type Desc: Environmental Contact  
Entity Name: Becky Leone  
Entity Title: Not reported  
Affiliation Address: 101 W. Prospect Ave 1000 Midland Building  
Affiliation City: Cleveland  
Affiliation State: OH  
Affiliation Country: Not reported  
Affiliation Zip: 44115  
Affiliation Phone: Not reported

Affiliation Type Desc: Operator  
Entity Name: Sherwin-Williams Co  
Entity Title: Not reported  
Affiliation Address: Not reported  
Affiliation City: Not reported  
Affiliation State: Not reported  
Affiliation Country: Not reported  
Affiliation Zip: Not reported  
Affiliation Phone: (216) 566-1710

Affiliation Type Desc: Property Owner  
Entity Name: ANNETTE SCOTT, TRUSTEE OF THE ANNETTE SCOTT LIVING TRUST  
Entity Title: Not reported  
Affiliation Address: 998 SANDCASTLE DRIVE  
Affiliation City: Corona Del Mar  
Affiliation State: CA  
Affiliation Country: United States  
Affiliation Zip: 92625-1616  
Affiliation Phone: (949) 533-7400

Affiliation Type Desc: Document Preparer  
Entity Name: Becky Leone  
Entity Title: Not reported  
Affiliation Address: Not reported  
Affiliation City: Not reported  
Affiliation State: Not reported  
Affiliation Country: Not reported  
Affiliation Zip: Not reported  
Affiliation Phone: Not reported

Affiliation Type Desc: Legal Owner  
Entity Name: Sherwin-Williams Co  
Entity Title: Not reported  
Affiliation Address: 101 W. Prospect Ave 1000 Midland Building  
Affiliation City: Cleveland  
Affiliation State: OH  
Affiliation Country: United States  
Affiliation Zip: 44115  
Affiliation Phone: (216) 566-1710

Affiliation Type Desc: Parent Corporation  
Entity Name: Sherwin-Williams Company  
Entity Title: Not reported

Map ID  
Direction  
Distance  
Elevation

MAP FINDINGS

Site

Database(s)

EDR ID Number  
EPA ID Number

**SHERWIN WILLIAMS #8695 (Continued)**

**S118236724**

Affiliation Address: Not reported  
Affiliation City: Not reported  
Affiliation State: Not reported  
Affiliation Country: Not reported  
Affiliation Zip: Not reported  
Affiliation Phone: Not reported

Affiliation Type Desc: Facility Mailing Address  
Entity Name: Mailing Address  
Entity Title: Not reported  
Affiliation Address: 517 S Euclid St  
Affiliation City: Anaheim  
Affiliation State: CA  
Affiliation Country: Not reported  
Affiliation Zip: 92802  
Affiliation Phone: Not reported

Affiliation Type Desc: Identification Signer  
Entity Name: Becky Leone  
Entity Title: CA Compliance Specialist  
Affiliation Address: Not reported  
Affiliation City: Not reported  
Affiliation State: Not reported  
Affiliation Country: Not reported  
Affiliation Zip: Not reported  
Affiliation Phone: Not reported

**HWTS:**

Name: SHERWIN WILLIAMS #8695  
Address: 517 S EUCLID ST  
Address 2: Not reported  
City,State,Zip: ANAHEIM, CA 928021252  
EPA ID: CAL000399897  
Inactive Date: Not reported  
Create Date: 08/21/2014  
Last Act Date: 09/06/2019  
Mailing Name: YENNY KHUU  
Mailing Address: 2100 W. ORANGEWOOD AVE. STE100  
Mailing Address 2: Not reported  
Mailing City,State,Zip: ORANGE, CA 928680000  
Owner Name: THE SHERWIN WILLIAMS COMPANY  
Owner Address: 101 W PROSPECT AVE  
Owner Address 2: 1000 MIDLAND BUILDING  
Owner City,State,Zip: CLEVELAND, OH 441151027  
Contact Name: YENNY KHUU  
Contact Address: 2100 W. ORANGEWOOD AVE. STE100  
Contact Address 2: Not reported  
City,State,Zip: ORANGE, CA 92868

**NAICS:**

EPA ID: CAL000399897  
Create Date: 2014-08-21 11:31:20  
NAICS Code: 44419  
NAICS Description: Other Building Material Dealers  
Issued EPA ID Date: 2014-08-21 11:31:20  
Inactive Date: Not reported

Map ID  
 Direction  
 Distance  
 Elevation

MAP FINDINGS

Site

Database(s)

EDR ID Number  
 EPA ID Number

**SHERWIN WILLIAMS #8695 (Continued)**

**S118236724**

Facility Name:	SHERWIN WILLIAMS #8695
Facility Address:	517 S EUCLID ST
Facility Address 2:	Not reported
Facility City:	ANAHEIM
Facility County:	30
Facility State:	CA
Facility Zip:	928021252

**O102**  
**SSW**  
**1/8-1/4**  
**0.245 mi.**  
**1291 ft.**

**SHERWIN WILLIAMS #8695**  
**517 S EUCLID ST**  
**ANAHEIM, CA 92802**  
**Site 2 of 2 in cluster O**

**RCRA NonGen / NLR**

**1024846125**  
**CAL000399897**

**Relative:**  
**Lower**  
**Actual:**  
**122 ft.**

<b>RCRA Listings:</b>	
Date Form Received by Agency:	2014-08-21 00:00:00.0
Handler Name:	SHERWIN WILLIAMS #8695
Handler Address:	517 S EUCLID ST
Handler City,State,Zip:	ANAHEIM, CA 92802-1252
EPA ID:	CAL000399897
Contact Name:	CAROL F. DOE
Contact Address:	101 PROSPECT AVE NW
Contact City,State,Zip:	CLEVELAND, OH 44115
Contact Telephone:	216-566-1710
Contact Fax:	Not reported
Contact Email:	CAROL.F.DOE@SHERWIN.COM
Contact Title:	Not reported
EPA Region:	09
Land Type:	Not reported
Federal Waste Generator Description:	Not a generator, verified
Non-Notifier:	Not reported
Biennial Report Cycle:	Not reported
Accessibility:	Not reported
Active Site Indicator:	Handler Activities
State District Owner:	Not reported
State District:	Not reported
Mailing Address:	101 W PROSPECT AVE
Mailing City,State,Zip:	CLEVELAND, OH 44115-1027
Owner Name:	THE SHERWIN WILLIAMS COMPANY
Owner Type:	Other
Operator Name:	CAROL F. DOE
Operator Type:	Other
Short-Term Generator Activity:	No
Importer Activity:	No
Mixed Waste Generator:	No
Transporter Activity:	No
Transfer Facility Activity:	No
Recycler Activity with Storage:	No
Small Quantity On-Site Burner Exemption:	No
Smelting Melting and Refining Furnace Exemption:	No
Underground Injection Control:	No
Off-Site Waste Receipt:	No
Universal Waste Indicator:	Yes
Universal Waste Destination Facility:	Yes
Federal Universal Waste:	No
Active Site Fed-Reg Treatment Storage and Disposal Facility:	Not reported
Active Site Converter Treatment storage and Disposal Facility:	Not reported

Map ID  
 Direction  
 Distance  
 Elevation

MAP FINDINGS

Site

Database(s)

EDR ID Number  
 EPA ID Number

**SHERWIN WILLIAMS #8695 (Continued)**

**1024846125**

Active Site State-Reg Treatment Storage and Disposal Facility:	Not reported
Active Site State-Reg Handler:	---
Federal Facility Indicator:	Not reported
Hazardous Secondary Material Indicator:	N
Sub-Part K Indicator:	Not reported
Commercial TSD Indicator:	No
Treatment Storage and Disposal Type:	Not reported
2018 GPRA Permit Baseline:	Not on the Baseline
2018 GPRA Renewals Baseline:	Not on the Baseline
Permit Renewals Workload Universe:	Not reported
Permit Workload Universe:	Not reported
Permit Progress Universe:	Not reported
Post-Closure Workload Universe:	Not reported
Closure Workload Universe:	Not reported
202 GPRA Corrective Action Baseline:	No
Corrective Action Workload Universe:	No
Subject to Corrective Action Universe:	No
Non-TSDs Where RCRA CA has Been Imposed Universe:	No
TSDs Potentially Subject to CA Under 3004 (u)/(v) Universe:	No
TSDs Only Subject to CA under Discretionary Auth Universe:	No
Corrective Action Priority Ranking:	No NCAPS ranking
Environmental Control Indicator:	No
Institutional Control Indicator:	No
Human Exposure Controls Indicator:	N/A
Groundwater Controls Indicator:	N/A
Operating TSDF Universe:	Not reported
Full Enforcement Universe:	Not reported
Significant Non-Complier Universe:	No
Unaddressed Significant Non-Complier Universe:	No
Addressed Significant Non-Complier Universe:	No
Significant Non-Complier With a Compliance Schedule Universe:	No
Financial Assurance Required:	Not reported
Handler Date of Last Change:	2018-09-06 17:04:57.0
Recognized Trader-Importer:	No
Recognized Trader-Exporter:	No
Importer of Spent Lead Acid Batteries:	No
Exporter of Spent Lead Acid Batteries:	No
Recycler Activity Without Storage:	No
Manifest Broker:	No
Sub-Part P Indicator:	No

**Handler - Owner Operator:**

Owner/Operator Indicator:	Owner
Owner/Operator Name:	THE SHERWIN WILLIAMS COMPANY
Legal Status:	Other
Date Became Current:	Not reported
Date Ended Current:	Not reported
Owner/Operator Address:	101 W PROSPECT AVE
Owner/Operator City,State,Zip:	CLEVELAND, OH 44115-1027
Owner/Operator Telephone:	216-566-1710
Owner/Operator Telephone Ext:	Not reported
Owner/Operator Fax:	Not reported
Owner/Operator Email:	Not reported
Owner/Operator Indicator:	Operator
Owner/Operator Name:	CAROL F. DOE

Map ID  
Direction  
Distance  
Elevation

MAP FINDINGS

Site

Database(s)

EDR ID Number  
EPA ID Number

**SHERWIN WILLIAMS #8695 (Continued)**

**1024846125**

Legal Status: Other  
Date Became Current: Not reported  
Date Ended Current: Not reported  
Owner/Operator Address: 101 PROSPECT AVE NW  
Owner/Operator City,State,Zip: CLEVELAND, OH 44115  
Owner/Operator Telephone: 216-566-1710  
Owner/Operator Telephone Ext: Not reported  
Owner/Operator Fax: Not reported  
Owner/Operator Email: Not reported

Historic Generators:

Receive Date: 2014-08-21 00:00:00.0  
Handler Name: SHERWIN WILLIAMS #8695  
Federal Waste Generator Description: Not a generator, verified  
State District Owner: Not reported  
Large Quantity Handler of Universal Waste: No  
Recognized Trader Importer: No  
Recognized Trader Exporter: No  
Spent Lead Acid Battery Importer: No  
Spent Lead Acid Battery Exporter: No  
Current Record: Yes  
Non Storage Recycler Activity: Not reported  
Electronic Manifest Broker: Not reported

**N103  
NE  
1/8-1/4  
0.246 mi.  
1298 ft.**

**ANAHEIM TOC ANH  
205 NORTH LOARA AVE  
ANAHEIM, CA 92801  
Site 4 of 7 in cluster N**

**HIST UST S118407462  
N/A**

**Relative:  
Higher  
Actual:  
136 ft.**

HIST UST:  
Name: ANAHEIM TOC ANH  
Address: 205 NORTH LOARA AVE  
City,State,Zip: ANAHEIM, CA 92801  
File Number: 0002E9A4  
URL: <http://geotracker.waterboards.ca.gov/ustpdfs/pdf/0002E9A4.pdf>  
Region: Not reported  
Facility ID: Not reported  
Facility Type: Not reported  
Other Type: Not reported  
Contact Name: Not reported  
Telephone: Not reported  
Owner Name: Not reported  
Owner Address: Not reported  
Owner City,St,Zip: Not reported  
Total Tanks: Not reported  
  
Tank Num: Not reported  
Container Num: Not reported  
Year Installed: Not reported  
Tank Capacity: Not reported  
Tank Used for: Not reported  
Type of Fuel: Not reported  
Container Construction Thickness: Not reported  
Leak Detection: Not reported

Map ID  
Direction  
Distance  
Elevation

MAP FINDINGS

Site

Database(s)

EDR ID Number  
EPA ID Number

**ANAHEIM TOC ANH (Continued)**

**S118407462**

[Click here for Geo Tracker PDF:](#)

**N104 ANAHEIM TOC "ANH" HIST UST U001578534**  
**NE 205 N LOARA ST N/A**  
**1/8-1/4 ANAHEIM, CA 92801**  
**0.246 mi.**  
**1298 ft. Site 5 of 7 in cluster N**

**Relative:** HIST UST:  
**Higher** Name: ANAHEIM TOC "ANH"  
Address: 205 N LOARA ST  
**Actual:** City,State,Zip: ANAHEIM, CA 92801  
**136 ft.** File Number: Not reported  
URL: Not reported  
Region: STATE  
Facility ID: 00000059608  
Facility Type: Other  
Other Type: TELECOMMUNICATIONS  
Contact Name: TED CHRISTENSEN  
Telephone: 7149562620  
Owner Name: GTE SPRINT  
Owner Address: ONE ADRIAN COURT  
Owner City,St,Zip: BURLINGAME, CA 94010  
Total Tanks: 0001  
  
Tank Num: 001  
Container Num: ONE  
Year Installed: 1984  
Tank Capacity: 00006000  
Tank Used for: PRODUCT  
Type of Fuel: DIESEL  
Container Construction Thickness: Not reported  
Leak Detection: Stock Inventor, Vapor Sniff Well

**K105 LA HABRA STUCCO LUST S106784754**  
**NNE 1631 LINCOLN AVE. W. Cortese N/A**  
**1/8-1/4 ANAHEIM, CA 92803 CERS**  
**0.247 mi.**  
**1305 ft. Site 2 of 2 in cluster K**

**Relative:** LUST:  
**Higher** Name: LA HABRA STUCCO  
Address: 1631 LINCOLN AVE. W.  
**Actual:** City,State,Zip: ANAHEIM, CA 92803  
**141 ft.** Lead Agency: ANAHEIM CITY  
Case Type: LUST Cleanup Site  
Geo Track: [http://geotracker.waterboards.ca.gov/profile\\_report.asp?global\\_id=T0605955516](http://geotracker.waterboards.ca.gov/profile_report.asp?global_id=T0605955516)  
Global Id: T0605955516  
Latitude: 33.833508  
Longitude: -117.939066  
Status: Completed - Case Closed  
Status Date: 09/15/2005  
Case Worker: RM  
RB Case Number: 083004014T  
Local Agency: ANAHEIM CITY  
File Location: Not reported



Map ID  
Direction  
Distance  
Elevation

MAP FINDINGS

Site

Database(s)

EDR ID Number  
EPA ID Number

**LA HABRA STUCCO (Continued)**

**S106784754**

Local Case Number: Not reported  
Potential Media Affect: Soil  
Potential Contaminants of Concern: Diesel  
Site History: Not reported

LUST:

Global Id: T0605955516  
Contact Type: Regional Board Caseworker  
Contact Name: CARL BERNHARDT  
Organization Name: SANTA ANA RWQCB (REGION 8)  
Address: 3737 MAIN STREET, SUITE 500  
City: RIVERSIDE  
Email: carl.bernhardt@waterboards.ca.gov  
Phone Number: 9517824495

Global Id: T0605955516  
Contact Type: Local Agency Caseworker  
Contact Name: RALPH MCCAFFREY  
Organization Name: ANAHEIM CITY  
Address: 201 S. ANAHEIM BLVD. MS 601  
City: ANAHEIM  
Email: rmccaffrey@anaheim.net  
Phone Number: Not reported

LUST:

Global Id: T0605955516  
Action Type: Other  
Date: 12/21/2004  
Action: Leak Discovery

Global Id: T0605955516  
Action Type: REMEDIATION  
Date: 12/21/2004  
Action: Not reported

Global Id: T0605955516  
Action Type: Other  
Date: 02/02/2005  
Action: Leak Reported

Global Id: T0605955516  
Action Type: ENFORCEMENT  
Date: 09/15/2005  
Action: Closure/No Further Action Letter

LUST:

Global Id: T0605955516  
Status: Open - Case Begin Date  
Status Date: 12/21/2004

Global Id: T0605955516  
Status: Open - Site Assessment  
Status Date: 04/07/2005

Global Id: T0605955516  
Status: Open - Site Assessment  
Status Date: 05/02/2005

Map ID  
Direction  
Distance  
Elevation

MAP FINDINGS

Site

Database(s)

EDR ID Number  
EPA ID Number

LA HABRA STUCCO (Continued)

S106784754

Global Id: T0605955516  
Status: Open - Site Assessment  
Status Date: 07/22/2005

Global Id: T0605955516  
Status: Open - Site Assessment  
Status Date: 07/25/2005

Global Id: T0605955516  
Status: Open - Site Assessment  
Status Date: 08/01/2005

Global Id: T0605955516  
Status: Completed - Case Closed  
Status Date: 09/15/2005

LUST REG 8:

Name: LA HABRA STUCCO  
Address: 1631 LINCOLN AVE. W.  
City: ANAHEIM  
Region: 8  
County: Orange  
Regional Board: Santa Ana Region  
Facility Status: Leak being confirmed  
Case Number: 083004014T  
Local Case Num: Not reported  
Case Type: Soil only  
Substance: Diesel  
Qty Leaked: Not reported  
Abate Method: Not reported  
Cross Street: LOARA  
Enf Type: Not reported  
Funding: LOC  
How Discovered: Tank Closure  
How Stopped: Close Tank  
Leak Cause: UNK  
Leak Source: UNK  
Global ID: T0605955516  
How Stopped Date: Not reported  
Enter Date: Not reported  
Date Confirmation of Leak Began: Not reported  
Date Preliminary Assessment Began: Not reported  
Discover Date: 12/21/2004  
Enforcement Date: Not reported  
Close Date: Not reported  
Date Prelim Assessment Workplan Submitted: Not reported  
Date Pollution Characterization Began: Not reported  
Date Remediation Plan Submitted: Not reported  
Date Remedial Action Underway: Not reported  
Date Post Remedial Action Monitoring: Not reported  
Enter Date: Not reported  
GW Qualifies: Not reported  
Soil Qualifies: Not reported  
Operator: Not reported  
Facility Contact: Not reported  
Interim: Not reported

Map ID  
Direction  
Distance  
Elevation

MAP FINDINGS

Site

Database(s)

EDR ID Number  
EPA ID Number

**LA HABRA STUCCO (Continued)**

**S106784754**

Oversite Program: LUST  
Latitude: 0  
Longitude: 0  
MTBE Date: Not reported  
Max MTBE GW: Not reported  
MTBE Concentration: 0  
Max MTBE Soil: Not reported  
MTBE Fuel: 0  
MTBE Tested: Not Required to be Tested.  
MTBE Class: \*  
Staff: CAB  
Staff Initials: RM  
Lead Agency: Local Agency  
Local Agency: 30011  
Hydr Basin #: Not reported  
Beneficial: Not reported  
Priority: Not reported  
Cleanup Fund Id: Not reported  
Work Suspended: Not reported  
Summary: Not reported

**CORTESE:**

Name: LA HABRA STUCCO  
Address: 1631 LINCOLN AVE. W.  
City,State,Zip: ANAHEIM, CA 92803  
Region: CORTESE  
Envirostor Id: Not reported  
Global ID: T0605955516  
Site/Facility Type: LUST CLEANUP SITE  
Cleanup Status: COMPLETED - CASE CLOSED  
Status Date: Not reported  
Site Code: Not reported  
Latitude: Not reported  
Longitude: Not reported  
Owner: Not reported  
Enf Type: Not reported  
Swat R: Not reported  
Flag: active  
Order No: Not reported  
Waste Discharge System No: Not reported  
Effective Date: Not reported  
Region 2: Not reported  
WID Id: Not reported  
Solid Waste Id No: Not reported  
Waste Management Uit Name: Not reported  
File Name: Active Open

**CERS:**

Name: LA HABRA STUCCO  
Address: 1631 LINCOLN AVE. W.  
City,State,Zip: ANAHEIM, CA 92803  
Site ID: 193552  
CERS ID: T0605955516  
CERS Description: Leaking Underground Storage Tank Cleanup Site

**Affiliation:**

Affiliation Type Desc: Local Agency Caseworker

Map ID  
 Direction  
 Distance  
 Elevation

MAP FINDINGS

Site

Database(s)

EDR ID Number  
 EPA ID Number

**LA HABRA STUCCO (Continued)**

**S106784754**

Entity Name: RALPH MCCAFFREY - ANAHEIM CITY  
 Entity Title: Not reported  
 Affiliation Address: 201 S. ANAHEIM BLVD. MS 601  
 Affiliation City: ANAHEIM  
 Affiliation State: CA  
 Affiliation Country: Not reported  
 Affiliation Zip: Not reported  
 Affiliation Phone: Not reported

Affiliation Type Desc: Regional Board Caseworker  
 Entity Name: CARL BERNHARDT - SANTA ANA RWQCB (REGION 8)  
 Entity Title: Not reported  
 Affiliation Address: 3737 MAIN STREET, SUITE 500  
 Affiliation City: RIVERSIDE  
 Affiliation State: CA  
 Affiliation Country: Not reported  
 Affiliation Zip: Not reported  
 Affiliation Phone: 9517824495

**M106  
 NNW  
 1/4-1/2  
 0.276 mi.  
 1455 ft.**

**EUCLID WAY INDUSTRIAL PARK  
 231-307 NORTH EUCLID WAY  
 ANAHEIM, CA 92801**

**ENVIROSTOR S110493832  
 N/A**

**Site 3 of 3 in cluster M**

**Relative:  
 Higher  
 Actual:  
 130 ft.**

**ENVIROSTOR:**  
 Name: EUCLID WAY INDUSTRIAL PARK  
 Address: 231-307 NORTH EUCLID WAY  
 City,State,Zip: ANAHEIM, CA 92801  
 Facility ID: 71003714  
 Status: Active  
 Status Date: 07/22/2015  
 Site Code: 540070  
 Site Type: Tiered Permit  
 Site Type Detailed: Tiered Permit  
 Acres: 4.5  
 NPL: NO  
 Regulatory Agencies: SMBRP  
 Lead Agency: SMBRP  
 Program Manager: Irena Edwards  
 Supervisor: Maryam Tasnif-Abbasi  
 Division Branch: Cleanup Cypress  
 Assembly: 65  
 Senate: 29  
 Special Program: Not reported  
 Restricted Use: NO  
 Site Mgmt Req: NONE SPECIFIED  
 Funding: Not reported  
 Latitude: 33.83417  
 Longitude: -117.9434  
 APN: NONE SPECIFIED  
 Past Use: DEGREASING FACILITY, DRY CLEANING, METAL FINISHING, METAL PLATING - OTHER

Potential COC: Tetrachloroethylene (PCE) Trichloroethylene (TCE) 1,1-Dichloroethane  
 1,1-Dichloroethylene 1,2-Dichloroethylene (cis 1,1,2-Trichloroethane  
 Confirmed COC: 1,1,2-Trichloroethane Tetrachloroethylene (PCE) 1,1-Dichloroethane  
 1,2-Dichloroethylene (cis Trichloroethylene (TCE) 1,1-Dichloroethylene

Map ID  
Direction  
Distance  
Elevation

MAP FINDINGS

Site

Database(s)

EDR ID Number  
EPA ID Number

**EUCLID WAY INDUSTRIAL PARK (Continued)**

**S110493832**

Potential Description: CSS, IA, OTH, SOIL, SV  
Alias Name: CAD060761376  
Alias Type: EPA Identification Number  
Alias Name: CAD981391360  
Alias Type: EPA Identification Number  
Alias Name: 540070  
Alias Type: Project Code (Site Code)  
Alias Name: 71002494  
Alias Type: Envirostor ID Number  
Alias Name: 71002799  
Alias Type: Envirostor ID Number  
Alias Name: 71003714  
Alias Type: Envirostor ID Number

Completed Info:

Completed Area Name: PROJECT WIDE  
Completed Sub Area Name: Not reported  
Completed Document Type: Monitoring Report  
Completed Date: 10/18/2010  
Comments: Completed

Completed Area Name: PROJECT WIDE  
Completed Sub Area Name: Not reported  
Completed Document Type: Monitoring Report  
Completed Date: 10/25/2010  
Comments: completed

Completed Area Name: PROJECT WIDE  
Completed Sub Area Name: Not reported  
Completed Document Type: Supplemental Site Investigation Workplan  
Completed Date: 01/10/2011  
Comments: Not reported

Completed Area Name: PROJECT WIDE  
Completed Sub Area Name: Not reported  
Completed Document Type: Monitoring Report  
Completed Date: 05/10/2011  
Comments: Not reported

Completed Area Name: PROJECT WIDE  
Completed Sub Area Name: Not reported  
Completed Document Type: Supplemental Site Investigation Workplan  
Completed Date: 09/16/2011  
Comments: Not reported

Completed Area Name: PROJECT WIDE  
Completed Sub Area Name: Not reported  
Completed Document Type: Supplemental Site Investigation Report  
Completed Date: 11/28/2011  
Comments: Not reported

Completed Area Name: PROJECT WIDE  
Completed Sub Area Name: Not reported  
Completed Document Type: Pilot Study/Treatability Workplan  
Completed Date: 07/23/2015  
Comments: Not reported

Completed Area Name: PROJECT WIDE

Map ID  
Direction  
Distance  
Elevation

MAP FINDINGS

Site

Database(s)

EDR ID Number  
EPA ID Number

**EUCLID WAY INDUSTRIAL PARK (Continued)**

**S110493832**

Completed Sub Area Name: Not reported  
Completed Document Type: Monitoring Plan  
Completed Date: 07/23/2015  
Comments: Not reported

Completed Area Name: PROJECT WIDE  
Completed Sub Area Name: Not reported  
Completed Document Type: Pilot/Treatability Study Report  
Completed Date: 09/19/2017  
Comments: Not reported

Completed Area Name: PROJECT WIDE  
Completed Sub Area Name: Not reported  
Completed Document Type: Fieldwork  
Completed Date: 12/20/2016  
Comments: completed

Completed Area Name: PROJECT WIDE  
Completed Sub Area Name: Not reported  
Completed Document Type: Letter - Demand  
Completed Date: 06/17/2011  
Comments: Final Demand letter sent certified mail.

Completed Area Name: PROJECT WIDE  
Completed Sub Area Name: Not reported  
Completed Document Type: Letter - Demand  
Completed Date: 04/01/2011  
Comments: Reminder sent for unpaid past due invoice.

Completed Area Name: PROJECT WIDE  
Completed Sub Area Name: Not reported  
Completed Document Type: Phase I Verification  
Completed Date: 01/01/2001  
Comments: Inspection report sent on 1/1/2001

Completed Area Name: PROJECT WIDE  
Completed Sub Area Name: Not reported  
Completed Document Type: Annual Oversight Cost Estimate  
Completed Date: 11/04/2010  
Comments: Completed

Completed Area Name: PROJECT WIDE  
Completed Sub Area Name: Not reported  
Completed Document Type: Letter - Demand  
Completed Date: 05/04/2011  
Comments: Second Collection letter sent certified mail.

Completed Area Name: PROJECT WIDE  
Completed Sub Area Name: Not reported  
Completed Document Type: Consent Agreement  
Completed Date: 12/11/2001  
Comments: Not reported

Completed Area Name: PROJECT WIDE  
Completed Sub Area Name: Not reported  
Completed Document Type: Consent Agreement  
Completed Date: 07/29/2015

Map ID  
Direction  
Distance  
Elevation

MAP FINDINGS

Site

Database(s)

EDR ID Number  
EPA ID Number

**EUCLID WAY INDUSTRIAL PARK (Continued)**

**S110493832**

Comments: Completed

Completed Area Name: PROJECT WIDE  
Completed Sub Area Name: Not reported  
Completed Document Type: Correspondence  
Completed Date: 01/03/2019  
Comments: Not reported

Completed Area Name: PROJECT WIDE  
Completed Sub Area Name: Not reported  
Completed Document Type: Soil Vapor Extraction Monitoring Report  
Completed Date: 01/11/2019  
Comments: Not reported

Completed Area Name: PROJECT WIDE  
Completed Sub Area Name: Not reported  
Completed Document Type: Soil Vapor Extraction Monitoring Report  
Completed Date: 03/21/2017  
Comments: Not reported

Completed Area Name: PROJECT WIDE  
Completed Sub Area Name: Not reported  
Completed Document Type: Soil Vapor Extraction Monitoring Report  
Completed Date: 02/01/2018  
Comments: Not reported

Completed Area Name: PROJECT WIDE  
Completed Sub Area Name: Not reported  
Completed Document Type: Fieldwork  
Completed Date: 06/20/2017  
Comments: Completed

Completed Area Name: PROJECT WIDE  
Completed Sub Area Name: Not reported  
Completed Document Type: Monitoring Plan  
Completed Date: 02/16/2016  
Comments: Not reported

Completed Area Name: PROJECT WIDE  
Completed Sub Area Name: Not reported  
Completed Document Type: Monitoring Report  
Completed Date: 09/02/2010  
Comments: Not reported

Completed Area Name: PROJECT WIDE  
Completed Sub Area Name: Not reported  
Completed Document Type: Monitoring Report  
Completed Date: 02/02/2012  
Comments: Not reported

Completed Area Name: PROJECT WIDE  
Completed Sub Area Name: Not reported  
Completed Document Type: Soil Vapor Extraction Monitoring Report  
Completed Date: 12/14/2018  
Comments: Not reported

Completed Area Name: PROJECT WIDE

Map ID  
Direction  
Distance  
Elevation

MAP FINDINGS

Site

Database(s)

EDR ID Number  
EPA ID Number

**EUCLID WAY INDUSTRIAL PARK (Continued)**

**S110493832**

Completed Sub Area Name: Not reported  
Completed Document Type: Other Report  
Completed Date: 06/21/2018  
Comments: Completed

Completed Area Name: PROJECT WIDE  
Completed Sub Area Name: Not reported  
Completed Document Type: Supplemental Site Investigation Workplan  
Completed Date: 07/10/2018  
Comments: Not reported

Completed Area Name: PROJECT WIDE  
Completed Sub Area Name: Not reported  
Completed Document Type: Preliminary Endangerment Assessment Report  
Completed Date: 02/27/2008  
Comments: Not reported

Completed Area Name: PROJECT WIDE  
Completed Sub Area Name: Not reported  
Completed Document Type: Preliminary Endangerment Assessment Report  
Completed Date: 06/22/2004  
Comments: Not reported

Completed Area Name: PROJECT WIDE  
Completed Sub Area Name: Not reported  
Completed Document Type: Fieldwork  
Completed Date: 07/30/2018  
Comments: Completed

Completed Area Name: PROJECT WIDE  
Completed Sub Area Name: Not reported  
Completed Document Type: Monitoring Report  
Completed Date: 02/18/2020  
Comments: Not reported

Completed Area Name: PROJECT WIDE  
Completed Sub Area Name: Not reported  
Completed Document Type: Monitoring Report  
Completed Date: 03/12/2019  
Comments: Not reported

Completed Area Name: PROJECT WIDE  
Completed Sub Area Name: Not reported  
Completed Document Type: Fieldwork  
Completed Date: 01/07/2020  
Comments: Not reported

Completed Area Name: PROJECT WIDE  
Completed Sub Area Name: Not reported  
Completed Document Type: Pilot/Treatability Study Report  
Completed Date: 02/24/2020  
Comments: Not reported

Completed Area Name: PROJECT WIDE  
Completed Sub Area Name: Not reported  
Completed Document Type: Annual Oversight Cost Estimate  
Completed Date: 12/01/2017



Map ID  
Direction  
Distance  
Elevation

MAP FINDINGS

Site

Database(s)

EDR ID Number  
EPA ID Number

**EUCLID WAY INDUSTRIAL PARK (Continued)**

**S110493832**

Comments: 2017-2018 Cost Estimate

Completed Area Name: PROJECT WIDE  
Completed Sub Area Name: Not reported  
Completed Document Type: Annual Oversight Cost Estimate  
Completed Date: 01/10/2019  
Comments: completed

Completed Area Name: PROJECT WIDE  
Completed Sub Area Name: Not reported  
Completed Document Type: Annual Oversight Cost Estimate  
Completed Date: 11/19/2019  
Comments: Not reported

Future Area Name: Not reported  
Future Sub Area Name: Not reported  
Future Document Type: Not reported  
Future Due Date: Not reported  
Schedule Area Name: Not reported  
Schedule Sub Area Name: Not reported  
Schedule Document Type: Not reported  
Schedule Due Date: Not reported  
Schedule Revised Date: Not reported

**P107**  
**NNE**  
**1/4-1/2**  
**0.278 mi.**  
**1467 ft.**

**RUST LICK INCORPORATED**  
**303 NORTH MANCHESTER AVENUE**  
**ANAHEIM, CA 92802**

**ENVIROSTOR** **S105022505**  
**HIST CORTESE** **N/A**

**Site 1 of 2 in cluster P**

**Relative:**  
**Higher**  
**Actual:**  
**135 ft.**

ENVIROSTOR:  
Name: RUST LICK INCORPORATED  
Address: 303 NORTH MANCHESTER AVENUE  
City,State,Zip: ANAHEIM, CA 92802  
Facility ID: 30280411  
Status: Refer: Other Agency  
Status Date: 04/25/1995  
Site Code: Not reported  
Site Type: Historical  
Site Type Detailed: \* Historical  
Acres: Not reported  
NPL: NO  
Regulatory Agencies: NONE SPECIFIED  
Lead Agency: NONE SPECIFIED  
Program Manager: Not reported  
Supervisor: \* Mmonroy  
Division Branch: Cleanup Cypress  
Assembly: 65  
Senate: 29  
Special Program: \* CERC2  
Restricted Use: NO  
Site Mgmt Req: NONE SPECIFIED  
Funding: Not reported  
Latitude: 33.83343  
Longitude: -117.9376  
APN: NONE SPECIFIED  
Past Use: NONE SPECIFIED  
Potential COC: \* Pesticides - Wastes From Production \* CONTAMINATED SOIL

Map ID  
Direction  
Distance  
Elevation

MAP FINDINGS

Site

Database(s)

EDR ID Number  
EPA ID Number

**RUST LICK INCORPORATED (Continued)**

**S105022505**

Confirmed COC: NONE SPECIFIED  
Potential Description: NONE SPECIFIED  
Alias Name: ANAHEIM SPRAY CHEMICAL CO.  
Alias Type: Alternate Name  
Alias Name: COMMERCIAL LIGHTING SERVICES  
Alias Type: Alternate Name  
Alias Name: FMC NIAGRA CHEMICAL DIVISION  
Alias Type: Alternate Name  
Alias Name: 30280411  
Alias Type: Envirostor ID Number

Completed Info:

Completed Area Name: PROJECT WIDE  
Completed Sub Area Name: Not reported  
Completed Document Type: Site Screening  
Completed Date: 04/25/1995  
Comments: 11/24/94 ADDENDUM TO PA INDICATES THE SITE HAS HAD NO RECORD OF A RELEASE OF HAZARDOUS WASTE TO THE ENVIRONMENT. ALSO THERE IS NO INFO TO INDICATE PCB'S WERE USED, STORED, OR DISPOSED OF AT THIS FACILITY. THEREFORE DTSC RECOMMENDS NO FURTHER ACTION.

Completed Area Name: PROJECT WIDE  
Completed Sub Area Name: Not reported  
Completed Document Type: Preliminary Assessment Report  
Completed Date: 02/28/1988  
Comments: PRELIM ASSESS DONE SI TO ASCERTAIN IF HAZ SOIL CONTMNM EXIST AT FACILITY; DATA GAPS CONCERNING WST GENERATION &/OR HANDLING TO BE ADDRESSED

Completed Area Name: PROJECT WIDE  
Completed Sub Area Name: Not reported  
Completed Document Type: Site Screening  
Completed Date: 06/05/1987  
Comments: DHS REGIONAL FILES SITE SCREENING DONE MORE INFO NEEDED

Completed Area Name: PROJECT WIDE  
Completed Sub Area Name: Not reported  
Completed Document Type: \* Discovery  
Completed Date: 08/15/1981  
Comments: FACILITY IDENTIFIED FROM TELEPHONE DIRECTORY.

Future Area Name: Not reported  
Future Sub Area Name: Not reported  
Future Document Type: Not reported  
Future Due Date: Not reported  
Schedule Area Name: Not reported  
Schedule Sub Area Name: Not reported  
Schedule Document Type: Not reported  
Schedule Due Date: Not reported  
Schedule Revised Date: Not reported

HIST CORTESE:

edr\_fname: RUST LICK INCORPORATED  
edr\_fadd1: 303 MANCHESTER  
City,State,Zip: ANAHEIM, CA 92802  
Region: CORTESE  
Facility County Code: 30

Map ID  
Direction  
Distance  
Elevation

MAP FINDINGS

Site

Database(s)

EDR ID Number  
EPA ID Number

**RUST LICK INCORPORATED (Continued)**

**S105022505**

Reg By: CALSI  
Reg Id: 30280411

**P108**  
**NNE**  
**1/4-1/2**  
**0.278 mi.**  
**1467 ft.**

**RUST LICK INC**  
**303 N MANCHESTER AVE**  
**ANAHEIM, CA 92802**

**SEMS-ARCHIVE 1003878044**  
**CAD049897879**

**Site 2 of 2 in cluster P**

**Relative:**  
**Higher**  
**Actual:**  
**135 ft.**

SEMS Archive:  
Site ID: 0900457  
EPA ID: CAD049897879  
Name: RUST LICK INC  
Address: 303 N MANCHESTER AVE  
Address 2: Not reported  
City,State,Zip: ANAHEIM, CA 92802  
Cong District: 38  
FIPS Code: 06059  
FF: N  
NPL: Not on the NPL  
Non NPL Status: NFRAP-Site does not qualify for the NPL based on existing information

**SEMS Archive Detail:**

Region: 09  
Site ID: 0900457  
EPA ID: CAD049897879  
Site Name: RUST LICK INC  
NPL: N  
FF: N  
OU: 00  
Action Code: VS  
Action Name: ARCH SITE  
SEQ: 1  
Start Date: Not reported  
Finish Date: 1989-03-15 05:00:00  
Qual: Not reported  
Current Action Lead: EPA Perf In-Hse

Region: 09  
Site ID: 0900457  
EPA ID: CAD049897879  
Site Name: RUST LICK INC  
NPL: N  
FF: N  
OU: 00  
Action Code: DS  
Action Name: DISCVRY  
SEQ: 1  
Start Date: 1987-12-01 05:00:00  
Finish Date: 1987-12-01 05:00:00  
Qual: Not reported  
Current Action Lead: St Perf

Region: 09  
Site ID: 0900457  
EPA ID: CAD049897879  
Site Name: RUST LICK INC  
NPL: N

Map ID  
 Direction  
 Distance  
 Elevation

MAP FINDINGS

Site

Database(s)

EDR ID Number  
 EPA ID Number

**RUST LICK INC (Continued)**

**1003878044**

FF: N  
 OU: 00  
 Action Code: PA  
 Action Name: PA  
 SEQ: 1  
 Start Date: Not reported  
 Finish Date: 1989-03-15 05:00:00  
 Qual: N  
 Current Action Lead: St Perf

**Q109**  
**ENE**  
**1/4-1/2**  
**0.282 mi.**  
**1487 ft.**

**HARBOR PALLET CO**  
**1516 EMBASSY**  
**ANAHEIM, CA 92802**  
**Site 1 of 2 in cluster Q**

**LUST** **S101126243**  
**Cortese** **N/A**  
**HIST CORTESE**

**Relative:**  
**Higher**  
**Actual:**  
**136 ft.**

**LUST:**  
 Name: HARBOR PALLET CO  
 Address: 1516 EMBASSY  
 City,State,Zip: ANAHEIM, CA 92802  
 Lead Agency: ORANGE COUNTY LOP  
 Case Type: LUST Cleanup Site  
 Geo Track: [http://geotracker.waterboards.ca.gov/profile\\_report.asp?global\\_id=T0605901164](http://geotracker.waterboards.ca.gov/profile_report.asp?global_id=T0605901164)  
 Global Id: T0605901164  
 Latitude: 33.8313293  
 Longitude: -117.9354731  
 Status: Completed - Case Closed  
 Status Date: 02/25/1991  
 Case Worker: AM  
 RB Case Number: 083001524T  
 Local Agency: ORANGE COUNTY LOP  
 File Location: Local Agency  
 Local Case Number: 90UT116  
 Potential Media Affect: Soil  
 Potential Contaminants of Concern: Diesel  
 Site History: Not reported

**LUST:**  
 Global Id: T0605901164  
 Contact Type: Local Agency Caseworker  
 Contact Name: ANTHONY MARTINEZ  
 Organization Name: ORANGE COUNTY LOP  
 Address: 1241 E. DYER ROAD SUITE 120  
 City: SANTA ANA  
 Email: [amartinez@ochca.com](mailto:amartinez@ochca.com)  
 Phone Number: 7144336011

Global Id: T0605901164  
 Contact Type: Regional Board Caseworker  
 Contact Name: PATRICIA HANNON  
 Organization Name: SANTA ANA RWQCB (REGION 8)  
 Address: 3737 MAIN STREET, SUITE 500  
 City: RIVERSIDE  
 Email: [patricia.hannon@waterboards.ca.gov](mailto:patricia.hannon@waterboards.ca.gov)  
 Phone Number: Not reported

Map ID  
Direction  
Distance  
Elevation

MAP FINDINGS

Site

Database(s)

EDR ID Number  
EPA ID Number

**HARBOR PALLET CO (Continued)**

**S101126243**

LUST:

Global Id: T0605901164  
Action Type: Other  
Date: 05/02/1990  
Action: Leak Discovery

Global Id: T0605901164  
Action Type: Other  
Date: 05/02/1990  
Action: Leak Reported

LUST:

Global Id: T0605901164  
Status: Open - Case Begin Date  
Status Date: 05/02/1990

Global Id: T0605901164  
Status: Completed - Case Closed  
Status Date: 02/25/1991

LUST REG 8:

Name: HARBOR PALLET CO  
Address: 1516 EMBASSY  
City: ANAHEIM  
Region: 8  
County: Orange  
Regional Board: Santa Ana Region  
Facility Status: Case Closed  
Case Number: 083001524T  
Local Case Num: 90UT116  
Case Type: Soil only  
Substance: Diesel  
Qty Leaked: 0  
Abate Method: Not reported  
Cross Street: Not reported  
Enf Type: Not reported  
Funding: Not reported  
How Discovered: Tank Closure  
How Stopped: Close Tank  
Leak Cause: Unknown  
Leak Source: Unknown  
Global ID: T0605901164  
How Stopped Date: 9/9/9999  
Enter Date: Not reported  
Date Confirmation of Leak Began: Not reported  
Date Preliminary Assessment Began: Not reported  
Discover Date: 5/2/1990  
Enforcement Date: Not reported  
Close Date: 2/25/1991  
Date Prelim Assessment Workplan Submitted: Not reported  
Date Pollution Characterization Began: Not reported  
Date Remediation Plan Submitted: Not reported  
Date Remedial Action Underway: Not reported  
Date Post Remedial Action Monitoring: Not reported  
Enter Date: Not reported

Map ID  
Direction  
Distance  
Elevation

MAP FINDINGS

Site

Database(s)

EDR ID Number  
EPA ID Number

**HARBOR PALLET CO (Continued)**

**S101126243**

GW Qualifies: Not reported  
Soil Qualifies: Not reported  
Operator: Not reported  
Facility Contact: Not reported  
Interim: Not reported  
Oversite Program: LUST  
Latitude: 33.8313293  
Longitude: -117.9354731  
MTBE Date: Not reported  
Max MTBE GW: Not reported  
MTBE Concentration: 0  
Max MTBE Soil: Not reported  
MTBE Fuel: 0  
MTBE Tested: Not Required to be Tested.  
MTBE Class: \*  
Staff: PAH  
Staff Initials: WJ  
Lead Agency: Local Agency  
Local Agency: 30000L  
Hydr Basin #: Not reported  
Beneficial: MUN  
Priority: Not reported  
Cleanup Fund Id: Not reported  
Work Suspended: Not reported  
Summary: Not reported

Name: HARBOR PALLET COMPANY  
Address: 1516 EMBASSY ST  
City: ANAHEIM  
Region: 8  
County: Orange  
Regional Board: Santa Ana Region  
Facility Status: Case Closed  
Case Number: 083002891T  
Local Case Num: Not reported  
Case Type: Other ground water affected  
Substance: Pentachlorophenol  
Qty Leaked: Not reported  
Abate Method: Not reported  
Cross Street: Not reported  
Enf Type: None Taken  
Funding: Not reported  
How Discovered: Not reported  
How Stopped: Not reported  
Leak Cause: Not reported  
Leak Source: Not reported  
Global ID: T0605901981  
How Stopped Date: Not reported  
Enter Date: 10/1/1996  
Date Confirmation of Leak Began: 4/1/1991  
Date Preliminary Assessment Began: 12/1/1994  
Discover Date: 4/1/1991  
Enforcement Date: 1/1/1965  
Close Date: 3/28/1997  
Date Prelim Assessment Workplan Submitted: Not reported  
Date Pollution Characterization Began: Not reported  
Date Remediation Plan Submitted: Not reported

Map ID  
Direction  
Distance  
Elevation

MAP FINDINGS

Site

Database(s)

EDR ID Number  
EPA ID Number

**HARBOR PALLET CO (Continued)**

**S101126243**

Date Remedial Action Underway: Not reported  
Date Post Remedial Action Monitoring: Not reported  
Enter Date: 10/1/1996  
GW Qualifies: Not reported  
Soil Qualifies: Not reported  
Operator: Not reported  
Facility Contact: Not reported  
Interim: Not reported  
Oversite Program: LUST  
Latitude: 33.8313293  
Longitude: -117.9354731  
MTBE Date: Not reported  
Max MTBE GW: Not reported  
MTBE Concentration: 0  
Max MTBE Soil: Not reported  
MTBE Fuel: 0  
MTBE Tested: Not Required to be Tested.  
MTBE Class: \*  
Staff: CAB  
Staff Initials: ROW  
Lead Agency: Local Agency  
Local Agency: 30011  
Hydr Basin #: COASTAL PLAIN OF ORA  
Beneficial: Not reported  
Priority: Not reported  
Cleanup Fund Id: Not reported  
Work Suspended: Not reported  
Summary: MOTOR OIL, PCE, AND TCE

**CORTESE:**

Name: HARBOR PALLET CO  
Address: 1516 EMBASSY  
City,State,Zip: ANAHEIM, CA 92802  
Region: CORTESE  
Envirostor Id: Not reported  
Global ID: T0605901164  
Site/Facility Type: LUST CLEANUP SITE  
Cleanup Status: COMPLETED - CASE CLOSED  
Status Date: Not reported  
Site Code: Not reported  
Latitude: Not reported  
Longitude: Not reported  
Owner: Not reported  
Enf Type: Not reported  
Swat R: Not reported  
Flag: active  
Order No: Not reported  
Waste Discharge System No: Not reported  
Effective Date: Not reported  
Region 2: Not reported  
WID Id: Not reported  
Solid Waste Id No: Not reported  
Waste Management Uit Name: Not reported  
File Name: Active Open

**HIST CORTESE:**

Map ID  
Direction  
Distance  
Elevation

MAP FINDINGS

Site

Database(s)

EDR ID Number  
EPA ID Number

**HARBOR PALLET CO (Continued)**

**S101126243**

edr\_fname: HARBOR PALLET COMPANY  
edr\_fadd1: 1516 EMBASSY  
City,State,Zip: ANAHEIM, CA  
Region: CORTESE  
Facility County Code: 30  
Reg By: LTNKA  
Reg Id: 083001524T

edr\_fname: HARBOR PALLET COMPANY  
edr\_fadd1: 1516 EMBASSY  
City,State,Zip: ANAHEIM, CA  
Region: CORTESE  
Facility County Code: 30  
Reg By: LTNKA  
Reg Id: 083002891T

**Q110**  
**ENE**  
**1/4-1/2**  
**0.282 mi.**  
**1487 ft.**

**HARBOR PALLET COMPANY**  
**1516 W EMBASSY ST**  
**ANAHEIM, CA 92804**  
**Site 2 of 2 in cluster Q**

**LUST** **S103632284**  
**Orange Co. Industrial Site** **N/A**  
**Cortese**  
**CERS**

**Relative:**  
**Higher**  
**Actual:**  
**136 ft.**

**LUST:**  
Name: HARBOR PALLET COMPANY  
Address: 1516 W EMBASSY ST  
City,State,Zip: ANAHEIM, CA 92802  
Lead Agency: ANAHEIM CITY  
Case Type: LUST Cleanup Site  
Geo Track: [http://geotracker.waterboards.ca.gov/profile\\_report.asp?global\\_id=T0605901981](http://geotracker.waterboards.ca.gov/profile_report.asp?global_id=T0605901981)  
Global Id: T0605901981  
Latitude: 33.8314201  
Longitude: -117.9350655  
Status: Completed - Case Closed  
Status Date: 03/28/1997  
Case Worker: ROW  
RB Case Number: 083002891T  
Local Agency: ANAHEIM CITY  
File Location: Not reported  
Local Case Number: Not reported  
Potential Media Affect: Other Groundwater (uses other than drinking water)  
Potential Contaminants of Concern: Other Insecticides / Pesticide / Fumigants / Herbicides  
Site History: Not reported

**LUST:**  
Global Id: T0605901981  
Contact Type: Regional Board Caseworker  
Contact Name: CARL BERNHARDT  
Organization Name: SANTA ANA RWQCB (REGION 8)  
Address: 3737 MAIN STREET, SUITE 500  
City: RIVERSIDE  
Email: carl.bernhardt@waterboards.ca.gov  
Phone Number: 9517824495

Global Id: T0605901981  
Contact Type: Local Agency Caseworker  
Contact Name: RICHARD O. WILSON  
Organization Name: ANAHEIM CITY  
Address: 201 S. ANAHEIM BLVD. #601



Map ID  
Direction  
Distance  
Elevation

MAP FINDINGS

Site

Database(s)

EDR ID Number  
EPA ID Number

**HARBOR PALLET COMPANY (Continued)**

**S103632284**

City: ANAHEIM  
Email: dwilson@anaheim.net  
Phone Number: Not reported

LUST:

Global Id: T0605901981  
Action Type: ENFORCEMENT  
Date: 03/28/1997  
Action: Closure/No Further Action Letter

Global Id: T0605901981  
Action Type: Other  
Date: 04/01/1991  
Action: Leak Discovery

Global Id: T0605901981  
Action Type: Other  
Date: 06/11/1992  
Action: Leak Reported

LUST:

Global Id: T0605901981  
Status: Open - Case Begin Date  
Status Date: 04/01/1991

Global Id: T0605901981  
Status: Open - Site Assessment  
Status Date: 04/01/1991

Global Id: T0605901981  
Status: Open - Site Assessment  
Status Date: 12/01/1994

Global Id: T0605901981  
Status: Completed - Case Closed  
Status Date: 03/28/1997

ORANGE CO. LUST:

Name: HARBOR PALLET CO  
Address: 1516 W EMBASSY ST  
City,State,Zip: ANAHEIM, CA 92802  
Region: ORANGE  
Facility Id: 90UT116  
Released Substance: Diesel fuel oil and additives, Nos.1-D, 2-D, 2-4  
Date Closed: 02/25/1991  
Record ID: RO0002156

Orange Co. Industrial Site:

Name: HARBOR PALLET COMPANY  
Address: 1516 W EMBASSY ST  
City,State,Zip: ANAHEIM, CA 92804  
Case ID: 911C017  
Record ID: RO0000302  
Current Status: CLOSED 7/8/1992

Map ID  
Direction  
Distance  
Elevation

MAP FINDINGS

Site

Database(s)

EDR ID Number  
EPA ID Number

**HARBOR PALLET COMPANY (Continued)**

**S103632284**

Closure Type: Transferred to City Program  
Released Chemical: DIOXIN / PCBs

**CORTESE:**

Name: HARBOR PALLET COMPANY  
Address: 1516 W EMBASSY ST  
City,State,Zip: ANAHEIM, CA 92802  
Region: CORTESE  
Envirostor Id: Not reported  
Global ID: T0605901981  
Site/Facility Type: LUST CLEANUP SITE  
Cleanup Status: COMPLETED - CASE CLOSED  
Status Date: Not reported  
Site Code: Not reported  
Latitude: Not reported  
Longitude: Not reported  
Owner: Not reported  
Enf Type: Not reported  
Swat R: Not reported  
Flag: active  
Order No: Not reported  
Waste Discharge System No: Not reported  
Effective Date: Not reported  
Region 2: Not reported  
WID Id: Not reported  
Solid Waste Id No: Not reported  
Waste Management Uit Name: Not reported  
File Name: Active Open

**CERS:**

Name: HARBOR PALLET COMPANY  
Address: 1516 W EMBASSY ST  
City,State,Zip: ANAHEIM, CA 92802  
Site ID: 200342  
CERS ID: T0605901981  
CERS Description: Leaking Underground Storage Tank Cleanup Site

**Affiliation:**

Affiliation Type Desc: Local Agency Caseworker  
Entity Name: ANTHONY MARTINEZ - ORANGE COUNTY LOP  
Entity Title: Not reported  
Affiliation Address: 1241 E. DYER ROAD SUITE 120  
Affiliation City: SANTA ANA  
Affiliation State: CA  
Affiliation Country: Not reported  
Affiliation Zip: Not reported  
Affiliation Phone: 7144336011

Affiliation Type Desc: Local Agency Caseworker  
Entity Name: RICHARD O. WILSON - ANAHEIM CITY  
Entity Title: Not reported  
Affiliation Address: 201 S. ANAHEIM BLVD. #601  
Affiliation City: ANAHEIM  
Affiliation State: CA  
Affiliation Country: Not reported  
Affiliation Zip: Not reported  
Affiliation Phone: Not reported

Map ID  
Direction  
Distance  
Elevation

MAP FINDINGS

Site

Database(s)

EDR ID Number  
EPA ID Number

**HARBOR PALLET COMPANY (Continued)**

**S103632284**

Affiliation Type Desc: Regional Board Caseworker  
Entity Name: PATRICIA HANNON - SANTA ANA RWQCB (REGION 8)  
Entity Title: Not reported  
Affiliation Address: 3737 MAIN STREET, SUITE 500  
Affiliation City: RIVERSIDE  
Affiliation State: CA  
Affiliation Country: Not reported  
Affiliation Zip: Not reported  
Affiliation Phone: Not reported

Affiliation Type Desc: Regional Board Caseworker  
Entity Name: CARL BERNHARDT - SANTA ANA RWQCB (REGION 8)  
Entity Title: Not reported  
Affiliation Address: 3737 MAIN STREET, SUITE 500  
Affiliation City: RIVERSIDE  
Affiliation State: CA  
Affiliation Country: Not reported  
Affiliation Zip: Not reported  
Affiliation Phone: 9517824495

Name: HARBOR PALLET COMPANY  
Address: 1516 W EMBASSY ST  
City,State,Zip: ANAHEIM, CA 92802  
Site ID: 200342  
CERS ID: T0605901164  
CERS Description: Leaking Underground Storage Tank Cleanup Site

Affiliation:

Affiliation Type Desc: Local Agency Caseworker  
Entity Name: ANTHONY MARTINEZ - ORANGE COUNTY LOP  
Entity Title: Not reported  
Affiliation Address: 1241 E. DYER ROAD SUITE 120  
Affiliation City: SANTA ANA  
Affiliation State: CA  
Affiliation Country: Not reported  
Affiliation Zip: Not reported  
Affiliation Phone: 7144336011

Affiliation Type Desc: Local Agency Caseworker  
Entity Name: RICHARD O. WILSON - ANAHEIM CITY  
Entity Title: Not reported  
Affiliation Address: 201 S. ANAHEIM BLVD. #601  
Affiliation City: ANAHEIM  
Affiliation State: CA  
Affiliation Country: Not reported  
Affiliation Zip: Not reported  
Affiliation Phone: Not reported

Affiliation Type Desc: Regional Board Caseworker  
Entity Name: PATRICIA HANNON - SANTA ANA RWQCB (REGION 8)  
Entity Title: Not reported  
Affiliation Address: 3737 MAIN STREET, SUITE 500  
Affiliation City: RIVERSIDE  
Affiliation State: CA  
Affiliation Country: Not reported  
Affiliation Zip: Not reported  
Affiliation Phone: Not reported

Map ID  
Direction  
Distance  
Elevation

MAP FINDINGS

Site

Database(s)

EDR ID Number  
EPA ID Number

**HARBOR PALLET COMPANY (Continued)**

**S103632284**

Affiliation Type Desc: Regional Board Caseworker  
Entity Name: CARL BERNHARDT - SANTA ANA RWQCB (REGION 8)  
Entity Title: Not reported  
Affiliation Address: 3737 MAIN STREET, SUITE 500  
Affiliation City: RIVERSIDE  
Affiliation State: CA  
Affiliation Country: Not reported  
Affiliation Zip: Not reported  
Affiliation Phone: 9517824495

**N111**  
**NNE**  
**1/4-1/2**  
**0.282 mi.**  
**1490 ft.**

**GARCIA SITE**  
**275 N MANCHESTER AVE**  
**ANAHEIM, CA 92801**

**LUST** **S120834837**  
**N/A**

**Site 6 of 7 in cluster N**

**Relative:**  
**Higher**  
**Actual:**  
**136 ft.**

**ORANGE CO. LUST:**  
Name: GARCIA SITE  
Address: 275 N MANCHESTER AVE  
City,State,Zip: ANAHEIM, CA 92801  
Region: ORANGE  
Facility Id: 90UT188  
Released Substance: Waste oil/Used oil  
Date Closed: 08/27/1990  
Record ID: RO0001389

**N112**  
**NNE**  
**1/4-1/2**  
**0.282 mi.**  
**1490 ft.**

**GARCIA SITE**  
**275 MANCHESTER**  
**ANAHEIM, CA 92801**

**LUST** **S103248986**  
**Cortese** **N/A**  
**HIST CORTESE**  
**CERS**

**Site 7 of 7 in cluster N**

**Relative:**  
**Higher**  
**Actual:**  
**136 ft.**

**LUST:**  
Name: GARCIA SITE  
Address: 275 MANCHESTER  
City,State,Zip: ANAHEIM, CA 92801  
Lead Agency: ORANGE COUNTY LOP  
Case Type: LUST Cleanup Site  
Geo Track: [http://geotracker.waterboards.ca.gov/profile\\_report.asp?global\\_id=T0605901245](http://geotracker.waterboards.ca.gov/profile_report.asp?global_id=T0605901245)  
Global Id: T0605901245  
Latitude: 33.8334453  
Longitude: -117.9363592  
Status: Completed - Case Closed  
Status Date: 08/27/1990  
Case Worker: AM  
RB Case Number: 083001637T  
Local Agency: ORANGE COUNTY LOP  
File Location: Local Agency  
Local Case Number: 90UT188  
Potential Media Affect: Soil  
Potential Contaminants of Concern: Waste Oil / Motor / Hydraulic / Lubricating  
Site History: Not reported

**LUST:**  
Global Id: T0605901245  
Contact Type: Local Agency Caseworker

Map ID  
Direction  
Distance  
Elevation

MAP FINDINGS

Site

Database(s)

EDR ID Number  
EPA ID Number

**GARCIA SITE (Continued)**

**S103248986**

Contact Name: ANTHONY MARTINEZ  
Organization Name: ORANGE COUNTY LOP  
Address: 1241 E. DYER ROAD SUITE 120  
City: SANTA ANA  
Email: amartinez@ochca.com  
Phone Number: 7144336011

Global Id: T0605901245  
Contact Type: Regional Board Caseworker  
Contact Name: PATRICIA HANNON  
Organization Name: SANTA ANA RWQCB (REGION 8)  
Address: 3737 MAIN STREET, SUITE 500  
City: RIVERSIDE  
Email: patricia.hannon@waterboards.ca.gov  
Phone Number: Not reported

LUST:  
Global Id: T0605901245  
Action Type: Other  
Date: 06/22/1990  
Action: Leak Discovery

Global Id: T0605901245  
Action Type: Other  
Date: 06/22/1990  
Action: Leak Reported

LUST:  
Global Id: T0605901245  
Status: Open - Case Begin Date  
Status Date: 06/22/1990

Global Id: T0605901245  
Status: Completed - Case Closed  
Status Date: 08/27/1990

LUST REG 8:  
Name: GARCIA SITE  
Address: 275 MANCHESTER  
City: ANAHEIM  
Region: 8  
County: Orange  
Regional Board: Santa Ana Region  
Facility Status: Case Closed  
Case Number: 083001637T  
Local Case Num: 90UT188  
Case Type: Soil only  
Substance: Waste Oil  
Qty Leaked: 0  
Abate Method: Not reported  
Cross Street: Not reported  
Enf Type: Not reported  
Funding: Not reported  
How Discovered: Tank Closure  
How Stopped: Close Tank

Map ID  
Direction  
Distance  
Elevation

MAP FINDINGS

Site

Database(s)

EDR ID Number  
EPA ID Number

**GARCIA SITE (Continued)**

**S103248986**

Leak Cause:	Unknown
Leak Source:	Unknown
Global ID:	T0605901245
How Stopped Date:	9/9/9999
Enter Date:	Not reported
Date Confirmation of Leak Began:	Not reported
Date Preliminary Assessment Began:	Not reported
Discover Date:	6/22/1990
Enforcement Date:	Not reported
Close Date:	8/27/1990
Date Prelim Assessment Workplan Submitted:	Not reported
Date Pollution Characterization Began:	Not reported
Date Remediation Plan Submitted:	Not reported
Date Remedial Action Underway:	Not reported
Date Post Remedial Action Monitoring:	Not reported
Enter Date:	Not reported
GW Qualifies:	Not reported
Soil Qualifies:	Not reported
Operator:	Not reported
Facility Contact:	Not reported
Interim:	Not reported
Oversite Program:	LUST
Latitude:	33.8334453
Longitude:	-117.9363592
MTBE Date:	Not reported
Max MTBE GW:	Not reported
MTBE Concentration:	0
Max MTBE Soil:	Not reported
MTBE Fuel:	0
MTBE Tested:	Not Required to be Tested.
MTBE Class:	*
Staff:	PAH
Staff Initials:	WJ
Lead Agency:	Local Agency
Local Agency:	30000L
Hydr Basin #:	Not reported
Beneficial:	MUN
Priority:	Not reported
Cleanup Fund Id:	Not reported
Work Suspended:	Not reported
Summary:	Not reported

**CORTESE:**

Name:	GARCIA SITE
Address:	275 MANCHESTER
City,State,Zip:	ANAHEIM, CA 92801
Region:	CORTESE
Envirostor Id:	Not reported
Global ID:	T0605901245
Site/Facility Type:	LUST CLEANUP SITE
Cleanup Status:	COMPLETED - CASE CLOSED
Status Date:	Not reported
Site Code:	Not reported
Latitude:	Not reported
Longitude:	Not reported
Owner:	Not reported
Enf Type:	Not reported

Map ID  
Direction  
Distance  
Elevation

MAP FINDINGS

Site

Database(s)

EDR ID Number  
EPA ID Number

**GARCIA SITE (Continued)**

**S103248986**

Swat R: Not reported  
Flag: active  
Order No: Not reported  
Waste Discharge System No: Not reported  
Effective Date: Not reported  
Region 2: Not reported  
WID Id: Not reported  
Solid Waste Id No: Not reported  
Waste Management Uit Name: Not reported  
File Name: Active Open

**HIST CORTESE:**

edr\_fname: GARCIA, JESSE  
edr\_fadd1: 275 MANCHESTER  
City,State,Zip: ANAHEIM, CA 92801  
Region: CORTESE  
Facility County Code: 30  
Reg By: LTNKA  
Reg Id: 083001637T

**CERS:**

Name: GARCIA SITE  
Address: 275 MANCHESTER  
City,State,Zip: ANAHEIM, CA 92801  
Site ID: 201498  
CERS ID: T0605901245  
CERS Description: Leaking Underground Storage Tank Cleanup Site

**Affiliation:**

Affiliation Type Desc: Local Agency Caseworker  
Entity Name: ANTHONY MARTINEZ - ORANGE COUNTY LOP  
Entity Title: Not reported  
Affiliation Address: 1241 E. DYER ROAD SUITE 120  
Affiliation City: SANTA ANA  
Affiliation State: CA  
Affiliation Country: Not reported  
Affiliation Zip: Not reported  
Affiliation Phone: 7144336011

Affiliation Type Desc: Regional Board Caseworker  
Entity Name: PATRICIA HANNON - SANTA ANA RWQCB (REGION 8)  
Entity Title: Not reported  
Affiliation Address: 3737 MAIN STREET, SUITE 500  
Affiliation City: RIVERSIDE  
Affiliation State: CA  
Affiliation Country: Not reported  
Affiliation Zip: Not reported  
Affiliation Phone: Not reported

Map ID  
Direction  
Distance  
Elevation

MAP FINDINGS

Site

Database(s)

EDR ID Number  
EPA ID Number

R113  
NNW  
1/4-1/2  
0.284 mi.  
1502 ft.

**PICOFARAD, INC.**  
**237-D N. EUCLID**  
**ANAHEIM, CA 92801**  
**Site 1 of 4 in cluster R**

**ENVIROSTOR** **S110494162**  
**N/A**

**Relative:**  
**Higher**  
**Actual:**  
**131 ft.**

ENVIROSTOR:  
Name: PICOFARAD, INC.  
Address: 237-D N. EUCLID  
City,State,Zip: ANAHEIM, CA 92801  
Facility ID: 71002494  
Status: Inactive - Needs Evaluation  
Status Date: Not reported  
Site Code: Not reported  
Site Type: Tiered Permit  
Site Type Detailed: Tiered Permit  
Acres: Not reported  
NPL: NO  
Regulatory Agencies: NONE SPECIFIED  
Lead Agency: NONE SPECIFIED  
Program Manager: Not reported  
Supervisor: Not reported  
Division Branch: Cleanup Cypress  
Assembly: 65  
Senate: 29  
Special Program: Not reported  
Restricted Use: NO  
Site Mgmt Req: NONE SPECIFIED  
Funding: Not reported  
Latitude: 33.83380  
Longitude: -117.9422  
APN: NONE SPECIFIED  
Past Use: NONE SPECIFIED  
Potential COC: NONE SPECIFIED  
Confirmed COC: NONE SPECIFIED  
Potential Description: NONE SPECIFIED  
Alias Name: CAD060761376  
Alias Type: EPA Identification Number  
Alias Name: 71002494  
Alias Type: Envirostor ID Number  
Alias Name: 71002799  
Alias Type: Envirostor ID Number  
Alias Name: 71003714  
Alias Type: Envirostor ID Number

Completed Info:  
Completed Area Name: Not reported  
Completed Sub Area Name: Not reported  
Completed Document Type: Not reported  
Completed Date: Not reported  
Comments: Not reported  
  
Future Area Name: Not reported  
Future Sub Area Name: Not reported  
Future Document Type: Not reported  
Future Due Date: Not reported  
Schedule Area Name: Not reported  
Schedule Sub Area Name: Not reported  
Schedule Document Type: Not reported  
Schedule Due Date: Not reported



Map ID  
 Direction  
 Distance  
 Elevation

MAP FINDINGS

Site

Database(s)

EDR ID Number  
 EPA ID Number

**PICOFARAD, INC. (Continued)**

**S110494162**

Schedule Revised Date: Not reported

**S114**  
**NNW**  
**1/4-1/2**  
**0.285 mi.**  
**1507 ft.**

**EXXON SERVICE STATION #7727**  
**260 EUCLID ST**  
**ANAHEIM, CA 92802**  
**Site 1 of 4 in cluster S**

**LUST** **S102429531**  
**N/A**

**Relative:**  
**Higher**  
**Actual:**  
**150 ft.**

<p>LUST REG 8:          Name:          Address:          City:          Region:          County:          Regional Board:          Facility Status:          Case Number:          Local Case Num:          Case Type:          Substance:          Qty Leaked:          Abate Method:          Cross Street:          Enf Type:          Funding:          How Discovered:          How Stopped:          Leak Cause:          Leak Source:          Global ID:          How Stopped Date:          Enter Date:          Date Confirmation of Leak Began:          Date Preliminary Assessment Began:          Discover Date:          Enforcement Date:          Close Date:          Date Prelim Assessment Workplan Submitted:          Date Pollution Characterization Began:          Date Remediation Plan Submitted:          Date Remedial Action Underway:          Date Post Remedial Action Monitoring:          Enter Date:          GW Qualifies:          Soil Qualifies:          Operator:          Facility Contact:          Interim:          Oversight Program:          Latitude:          Longitude:          MTBE Date:          Max MTBE GW:          MTBE Concentration:          Max MTBE Soil:          MTBE Fuel:          MTBE Tested:          MTBE Class:</p>	<p>EXXON SERVICE STATION #7727          260 EUCLID ST          ANAHEIM          8          Orange          Santa Ana Region          Case Closed          083001880T          Not reported          Soil only          Regular Gasoline          Not reported          Not reported          BROADWAY          Not reported          Not reported          OM          Not reported          UNK          Piping          T0605901402          4/22/1991          7/20/1991          8/15/1991          Not reported          4/22/1991          Not reported          1/14/1998          8/2/1991          10/4/1991          Not reported          Not reported          Not reported          7/20/1991          Not reported          Not reported          Not reported          LUST          33.82901564          -117.9413526          Not reported          Not reported          0          Not reported          1          Site NOT Tested for MTBE. Includes Unknown and Not Analyzed.          *</p>
---	--

Map ID  
Direction  
Distance  
Elevation

MAP FINDINGS

Site

Database(s)

EDR ID Number  
EPA ID Number

**EXXON SERVICE STATION #7727 (Continued)**

**S102429531**

Staff: CAB  
Staff Initials: ROW  
Lead Agency: Local Agency  
Local Agency: 30011  
Hydr Basin #: COASTAL PLAIN OF ORA  
Beneficial: Not reported  
Priority: Not reported  
Cleanup Fund Id: Not reported  
Work Suspended: Not reported  
Summary: Not reported

**R115  
NNW  
1/4-1/2  
0.297 mi.  
1570 ft.**

**BURLINGTON ENGINEERING, INC.  
307 N. EUCLID WAY, F-2  
ANAHEIM, CA 92801**

**ENVIROSTOR S118757435  
N/A**

**Site 2 of 4 in cluster R**

**Relative:  
Higher  
Actual:  
138 ft.**

ENVIROSTOR:  
Name: BURLINGTON ENGINEERING, INC.  
Address: 307 N. EUCLID WAY, F-2  
City,State,Zip: ANAHEIM, CA 92801  
Facility ID: 71002988  
Status: No Action Required  
Status Date: Not reported  
Site Code: Not reported  
Site Type: Tiered Permit  
Site Type Detailed: Tiered Permit  
Acres: Not reported  
NPL: NO  
Regulatory Agencies: NONE SPECIFIED  
Lead Agency: NONE SPECIFIED  
Program Manager: Not reported  
Supervisor: Not reported  
Division Branch: Cleanup Cypress  
Assembly: 65  
Senate: 29  
Special Program: Not reported  
Restricted Use: NO  
Site Mgmt Req: NONE SPECIFIED  
Funding: Not reported  
Latitude: 33.83502  
Longitude: -117.9417  
APN: NONE SPECIFIED  
Past Use: MANUFACTURING - METAL, METAL FINISHING, METAL PLATING - OTHER  
Potential COC: NONE SPECIFIED  
Confirmed COC: NONE SPECIFIED  
Potential Description: NONE SPECIFIED  
Alias Name: CAD982052540  
Alias Type: EPA Identification Number  
Alias Name: 110002789910  
Alias Type: EPA (FRS #)  
Alias Name: 71002988  
Alias Type: Envirostor ID Number

Completed Info:  
Completed Area Name: PROJECT WIDE  
Completed Sub Area Name: Not reported  
Completed Document Type: Phase I Verification

Map ID  
 Direction  
 Distance  
 Elevation

MAP FINDINGS

Site

Database(s)

EDR ID Number  
 EPA ID Number

**BURLINGTON ENGINEERING, INC. (Continued)**

**S118757435**

Completed Date: 11/13/2000  
 Comments: Not reported  
  
 Future Area Name: Not reported  
 Future Sub Area Name: Not reported  
 Future Document Type: Not reported  
 Future Due Date: Not reported  
 Schedule Area Name: Not reported  
 Schedule Sub Area Name: Not reported  
 Schedule Document Type: Not reported  
 Schedule Due Date: Not reported  
 Schedule Revised Date: Not reported

**R116  
 NNW  
 1/4-1/2  
 0.297 mi.  
 1570 ft.**

**J&H DEBURRING, INC.  
 307 N. EUCLID WAY #H  
 ANAHEIM, CA 92801  
  
 Site 3 of 4 in cluster R**

**ENVIROSTOR S103651425  
 N/A**

**Relative:  
 Higher  
  
 Actual:  
 138 ft.**

ENVIROSTOR:  
 Name: J&H DEBURRING, INC.  
 Address: 307 N. EUCLID WAY #H  
 City,State,Zip: ANAHEIM, CA 92801  
 Facility ID: 71002799  
 Status: Inactive - Needs Evaluation  
 Status Date: Not reported  
 Site Code: Not reported  
 Site Type: Tiered Permit  
 Site Type Detailed: Tiered Permit  
 Acres: Not reported  
 NPL: NO  
 Regulatory Agencies: NONE SPECIFIED  
 Lead Agency: NONE SPECIFIED  
 Program Manager: Not reported  
 Supervisor: Not reported  
 Division Branch: Cleanup Cypress  
 Assembly: 65  
 Senate: 29  
 Special Program: Not reported  
 Restricted Use: NO  
 Site Mgmt Req: NONE SPECIFIED  
 Funding: Not reported  
 Latitude: 33.83419  
 Longitude: -117.9418  
 APN: NONE SPECIFIED  
 Past Use: NONE SPECIFIED  
 Potential COC: NONE SPECIFIED  
 Confirmed COC: NONE SPECIFIED  
 Potential Description: NONE SPECIFIED  
 Alias Name: CAD981391360  
 Alias Type: EPA Identification Number  
 Alias Name: 71002494  
 Alias Type: Envirostor ID Number  
 Alias Name: 71002799  
 Alias Type: Envirostor ID Number  
 Alias Name: 71003714  
 Alias Type: Envirostor ID Number

Map ID  
 Direction  
 Distance  
 Elevation

MAP FINDINGS

Site

Database(s)

EDR ID Number  
 EPA ID Number

**J&H DEBURRING, INC. (Continued)**

**S103651425**

Completed Info:

Completed Area Name: Not reported  
 Completed Sub Area Name: Not reported  
 Completed Document Type: Not reported  
 Completed Date: Not reported  
 Comments: Not reported

Future Area Name: Not reported  
 Future Sub Area Name: Not reported  
 Future Document Type: Not reported  
 Future Due Date: Not reported  
 Schedule Area Name: Not reported  
 Schedule Sub Area Name: Not reported  
 Schedule Document Type: Not reported  
 Schedule Due Date: Not reported  
 Schedule Revised Date: Not reported

**R117  
 NNW  
 1/4-1/2  
 0.309 mi.  
 1632 ft.**

**TOWER PARK INDUSTRIAL  
 313-353 EUCLID WAY  
 ANAHEIM, CA 92801  
 Site 4 of 4 in cluster R**

**ENVIROSTOR S108936063  
 VCP N/A**

**Relative:  
 Higher  
 Actual:  
 140 ft.**

ENVIROSTOR:  
 Name: TOWER PARK INDUSTRIAL  
 Address: 313-353 EUCLID WAY  
 City,State,Zip: ANAHEIM, CA 92801  
 Facility ID: 60000725  
 Status: Active  
 Status Date: 02/20/2018  
 Site Code: 401817  
 Site Type: Voluntary Cleanup  
 Site Type Detailed: Voluntary Cleanup  
 Acres: 11  
 NPL: NO  
 Regulatory Agencies: SMBRP  
 Lead Agency: SMBRP  
 Program Manager: Irena Edwards  
 Supervisor: Maryam Tasnif-Abbasi  
 Division Branch: Cleanup Cypress  
 Assembly: 65  
 Senate: 29  
 Special Program: Not reported  
 Restricted Use: NO  
 Site Mgmt Req: NONE SPECIFIED  
 Funding: Responsible Party  
 Latitude: 33.83520  
 Longitude: -117.9436  
 APN: NONE SPECIFIED  
 Past Use: FUEL TERMINALS, LABORATORIES- UNSPECIFIED, MANUFACTURING -  
 ELECTRONIC, METAL FINISHING, RESEARCH - AEROSPACE, UNDERGROUND  
 STORAGE TANKS  
 Potential COC: Tetrachloroethylene (PCE Trichloroethylene (TCE  
 Confirmed COC: Tetrachloroethylene (PCE Trichloroethylene (TCE  
 Potential Description: OTH, SOIL, SV  
 Alias Name: 401817  
 Alias Type: Project Code (Site Code)

Map ID  
Direction  
Distance  
Elevation

MAP FINDINGS

Site

Database(s)

EDR ID Number  
EPA ID Number

**TOWER PARK INDUSTRIAL (Continued)**

**S108936063**

Alias Name: 60000725  
Alias Type: Envirostor ID Number

Completed Info:

Completed Area Name: PROJECT WIDE  
Completed Sub Area Name: Not reported  
Completed Document Type: Phase 1  
Completed Date: 05/14/2007  
Comments: Completed

Completed Area Name: PROJECT WIDE  
Completed Sub Area Name: Not reported  
Completed Document Type: Preliminary Endangerment Assessment Report  
Completed Date: 10/28/2008  
Comments: Completed

Completed Area Name: PROJECT WIDE  
Completed Sub Area Name: Not reported  
Completed Document Type: Risk Assessment Report  
Completed Date: 07/23/2010  
Comments: Completed

Completed Area Name: PROJECT WIDE  
Completed Sub Area Name: Not reported  
Completed Document Type: Monitoring Report  
Completed Date: 03/11/2014  
Comments: Not reported

Completed Area Name: PROJECT WIDE  
Completed Sub Area Name: Not reported  
Completed Document Type: Other Report  
Completed Date: 07/20/1985  
Comments: Not reported

Completed Area Name: PROJECT WIDE  
Completed Sub Area Name: Not reported  
Completed Document Type: Site Characterization Workplan  
Completed Date: 05/16/2019  
Comments: Not reported

Completed Area Name: PROJECT WIDE  
Completed Sub Area Name: Not reported  
Completed Document Type: Fieldwork  
Completed Date: 12/10/2019  
Comments: Not reported

Completed Area Name: PROJECT WIDE  
Completed Sub Area Name: Not reported  
Completed Document Type: Technical Report  
Completed Date: 03/12/2020  
Comments: Not reported

Completed Area Name: PROJECT WIDE  
Completed Sub Area Name: Not reported  
Completed Document Type: Pilot Study/Treatability Workplan  
Completed Date: 03/12/2020  
Comments: Not reported

Map ID  
Direction  
Distance  
Elevation

MAP FINDINGS

Site

Database(s)

EDR ID Number  
EPA ID Number

**TOWER PARK INDUSTRIAL (Continued)**

**S108936063**

Completed Area Name: PROJECT WIDE  
Completed Sub Area Name: Not reported  
Completed Document Type: Correspondence  
Completed Date: 08/20/2018  
Comments: Completed

Completed Area Name: PROJECT WIDE  
Completed Sub Area Name: Not reported  
Completed Document Type: Correspondence  
Completed Date: 07/31/2019  
Comments: Not reported

Completed Area Name: PROJECT WIDE  
Completed Sub Area Name: Not reported  
Completed Document Type: Reimbursement Agreement  
Completed Date: 07/25/2018  
Comments: Signed

Completed Area Name: PROJECT WIDE  
Completed Sub Area Name: Not reported  
Completed Document Type: Annual Oversight Cost Estimate  
Completed Date: 12/03/2019  
Comments: Not reported

Completed Area Name: PROJECT WIDE  
Completed Sub Area Name: Not reported  
Completed Document Type: Letter - Demand  
Completed Date: 09/26/2019  
Comments: Not reported

Future Area Name: Not reported  
Future Sub Area Name: Not reported  
Future Document Type: Not reported  
Future Due Date: Not reported  
Schedule Area Name: PROJECT WIDE  
Schedule Sub Area Name: Not reported  
Schedule Document Type: Consultative Service Agreement  
Schedule Due Date: 03/21/2020  
Schedule Revised Date: Not reported

VCP:

Name: TOWER PARK INDUSTRIAL  
Address: 313-353 EUCLID WAY  
City,State,Zip: ANAHEIM, CA 92801  
Facility ID: 60000725  
Site Type: Voluntary Cleanup  
Site Type Detail: Voluntary Cleanup  
Site Mgmt. Req.: NONE SPECIFIED  
Acres: 11  
National Priorities List: NO  
Cleanup Oversight Agencies: SMBRP  
Lead Agency: SMBRP  
Lead Agency Description: DTSC - Site Cleanup Program  
Project Manager: Irena Edwards  
Supervisor: Maryam Tasnif-Abbasi  
Division Branch: Cleanup Cypress  
Site Code: 401817

Map ID  
Direction  
Distance  
Elevation

MAP FINDINGS

Site

Database(s)

EDR ID Number  
EPA ID Number

**TOWER PARK INDUSTRIAL (Continued)**

**S108936063**

Assembly: 65  
Senate: 29  
Special Programs Code: Not reported  
Status: Active  
Status Date: 02/20/2018  
Restricted Use: NO  
Funding: Responsible Party  
Lat/Long: 33.83520 / -117.9436  
APN: NONE SPECIFIED  
Past Use: FUEL TERMINALS, LABORATORIES- UNSPECIFIED, MANUFACTURING -  
ELECTRONIC, METAL FINISHING, RESEARCH - AEROSPACE, UNDERGROUND  
STORAGE TANKS  
  
Potential COC: 30022, 30027  
Confirmed COC: 30022,30027  
Potential Description: OTH, SOIL, SV  
Alias Name: 401817  
Alias Type: Project Code (Site Code)  
Alias Name: 60000725  
Alias Type: Envirostor ID Number  
  
Completed Info:  
Completed Area Name: PROJECT WIDE  
Completed Sub Area Name: Not reported  
Completed Document Type: Phase 1  
Completed Date: 05/14/2007  
Comments: Completed  
  
Completed Area Name: PROJECT WIDE  
Completed Sub Area Name: Not reported  
Completed Document Type: Preliminary Endangerment Assessment Report  
Completed Date: 10/28/2008  
Comments: Completed  
  
Completed Area Name: PROJECT WIDE  
Completed Sub Area Name: Not reported  
Completed Document Type: Risk Assessment Report  
Completed Date: 07/23/2010  
Comments: Completed  
  
Completed Area Name: PROJECT WIDE  
Completed Sub Area Name: Not reported  
Completed Document Type: Monitoring Report  
Completed Date: 03/11/2014  
Comments: Not reported  
  
Completed Area Name: PROJECT WIDE  
Completed Sub Area Name: Not reported  
Completed Document Type: Other Report  
Completed Date: 07/20/1985  
Comments: Not reported  
  
Completed Area Name: PROJECT WIDE  
Completed Sub Area Name: Not reported  
Completed Document Type: Site Characterization Workplan  
Completed Date: 05/16/2019  
Comments: Not reported  
  
Completed Area Name: PROJECT WIDE

Map ID  
Direction  
Distance  
Elevation

MAP FINDINGS

Site

Database(s)

EDR ID Number  
EPA ID Number

**TOWER PARK INDUSTRIAL (Continued)**

**S108936063**

Completed Sub Area Name: Not reported  
Completed Document Type: Fieldwork  
Completed Date: 12/10/2019  
Comments: Not reported

Completed Area Name: PROJECT WIDE  
Completed Sub Area Name: Not reported  
Completed Document Type: Technical Report  
Completed Date: 03/12/2020  
Comments: Not reported

Completed Area Name: PROJECT WIDE  
Completed Sub Area Name: Not reported  
Completed Document Type: Pilot Study/Treatability Workplan  
Completed Date: 03/12/2020  
Comments: Not reported

Completed Area Name: PROJECT WIDE  
Completed Sub Area Name: Not reported  
Completed Document Type: Correspondence  
Completed Date: 08/20/2018  
Comments: Completed

Completed Area Name: PROJECT WIDE  
Completed Sub Area Name: Not reported  
Completed Document Type: Correspondence  
Completed Date: 07/31/2019  
Comments: Not reported

Completed Area Name: PROJECT WIDE  
Completed Sub Area Name: Not reported  
Completed Document Type: Reimbursement Agreement  
Completed Date: 07/25/2018  
Comments: Signed

Completed Area Name: PROJECT WIDE  
Completed Sub Area Name: Not reported  
Completed Document Type: Annual Oversight Cost Estimate  
Completed Date: 12/03/2019  
Comments: Not reported

Completed Area Name: PROJECT WIDE  
Completed Sub Area Name: Not reported  
Completed Document Type: Letter - Demand  
Completed Date: 09/26/2019  
Comments: Not reported

Future Area Name: Not reported  
Future Sub Area Name: Not reported  
Future Document Type: Not reported  
Future Due Date: Not reported  
Schedule Area Name: PROJECT WIDE  
Schedule Sub Area Name: Not reported  
Schedule Document Type: Consultative Service Agreement  
Schedule Due Date: 03/21/2020  
Schedule Revised Date: Not reported



Map ID  
Direction  
Distance  
Elevation

MAP FINDINGS

Site

Database(s)

EDR ID Number  
EPA ID Number

T118  
NW  
1/4-1/2  
0.310 mi.  
1636 ft.

**ECONOMY RENTALS INC**  
**1771 W LINCOLN AVE**  
**ANAHEIM, CA 92801**

**Site 1 of 2 in cluster T**

**LUST** U001578541  
**HIST UST** N/A  
**Cortese**  
**CERS**

**Relative:**  
**Lower**  
**Actual:**  
**124 ft.**

LUST:

Name: ECONOMY RENTALS  
Address: 1771 W LINCOLN AVE  
City,State,Zip: ANAHEIM, CA 92801  
Lead Agency: ANAHEIM CITY  
Case Type: LUST Cleanup Site  
Geo Track: [http://geotracker.waterboards.ca.gov/profile\\_report.asp?global\\_id=T0605902332](http://geotracker.waterboards.ca.gov/profile_report.asp?global_id=T0605902332)  
Global Id: T0605902332  
Latitude: 33.8325777  
Longitude: -117.9445023  
Status: Completed - Case Closed  
Status Date: 02/22/2001  
Case Worker: ROW  
RB Case Number: 083003570T  
Local Agency: ANAHEIM CITY  
File Location: Not reported  
Local Case Number: Not reported  
Potential Media Affect: Soil  
Potential Contaminants of Concern: Gasoline  
Site History: Not reported

LUST:

Global Id: T0605902332  
Contact Type: Regional Board Caseworker  
Contact Name: CARL BERNHARDT  
Organization Name: SANTA ANA RWQCB (REGION 8)  
Address: 3737 MAIN STREET, SUITE 500  
City: RIVERSIDE  
Email: [carl.bernhardt@waterboards.ca.gov](mailto:carl.bernhardt@waterboards.ca.gov)  
Phone Number: 9517824495

Global Id: T0605902332  
Contact Type: Local Agency Caseworker  
Contact Name: RICHARD O. WILSON  
Organization Name: ANAHEIM CITY  
Address: 201 S. ANAHEIM BLVD. #601  
City: ANAHEIM  
Email: [dwilson@anaheim.net](mailto:dwilson@anaheim.net)  
Phone Number: Not reported

LUST:

Global Id: T0605902332  
Action Type: Other  
Date: 09/29/1999  
Action: Leak Discovery

Global Id: T0605902332  
Action Type: ENFORCEMENT  
Date: 08/14/2013  
Action: File review

Global Id: T0605902332  
Action Type: Other

Map ID  
Direction  
Distance  
Elevation

MAP FINDINGS

Site

Database(s)

EDR ID Number  
EPA ID Number

**ECONOMY RENTALS INC (Continued)**

**U001578541**

Date: 09/29/1999  
Action: Leak Reported  
  
Global Id: T0605902332  
Action Type: ENFORCEMENT  
Date: 02/21/2001  
Action: Closure/No Further Action Letter

**LUST:**

Global Id: T0605902332  
Status: Open - Case Begin Date  
Status Date: 09/29/1999

Global Id: T0605902332  
Status: Open - Site Assessment  
Status Date: 09/29/1999

Global Id: T0605902332  
Status: Open - Site Assessment  
Status Date: 10/18/1999

Global Id: T0605902332  
Status: Completed - Case Closed  
Status Date: 02/22/2001

**HIST UST:**

Name: ECONOMY RENTALS INC  
Address: 1771 W LINCOLN AVE  
City,State,Zip: ANAHEIM, CA 92801  
File Number: 0002E886  
URL: <http://geotracker.waterboards.ca.gov/ustpdfs/pdf/0002E886.pdf>  
Region: STATE  
Facility ID: 00000004442  
Facility Type: Other  
Other Type: EQUIPMENT RENTAL  
Contact Name: DON MYERS  
Telephone: 7145333118  
Owner Name: ECOMONY RENTALS, INC.  
Owner Address: 5511 WHITTIER BLVD.  
Owner City,St,Zip: LOS ANGELES, CA 90022  
Total Tanks: 0003

Tank Num: 001  
Container Num: 011  
Year Installed: Not reported  
Tank Capacity: 00010000  
Tank Used for: PRODUCT  
Type of Fuel: REGULAR  
Container Construction Thickness: Not reported  
Leak Detection: Visual

Tank Num: 002  
Container Num: 012  
Year Installed: Not reported  
Tank Capacity: 00002000

Map ID  
Direction  
Distance  
Elevation

MAP FINDINGS

Site

Database(s)

EDR ID Number  
EPA ID Number

**ECONOMY RENTALS INC (Continued)**

**U001578541**

Tank Used for: PRODUCT  
Type of Fuel: UNLEADED  
Container Construction Thickness: Not reported  
Leak Detection: Visual

Tank Num: 003  
Container Num: 013  
Year Installed: Not reported  
Tank Capacity: 00002000  
Tank Used for: PRODUCT  
Type of Fuel: DIESEL  
Container Construction Thickness: Not reported  
Leak Detection: Visual

[Click here for Geo Tracker PDF:](#)

**CORTESE:**

Name: ECONOMY RENTALS  
Address: 1771 W LINCOLN AVE  
City,State,Zip: ANAHEIM, CA 92801  
Region: CORTESE  
Envirostor Id: Not reported  
Global ID: T0605902332  
Site/Facility Type: LUST CLEANUP SITE  
Cleanup Status: COMPLETED - CASE CLOSED  
Status Date: Not reported  
Site Code: Not reported  
Latitude: Not reported  
Longitude: Not reported  
Owner: Not reported  
Enf Type: Not reported  
Swat R: Not reported  
Flag: active  
Order No: Not reported  
Waste Discharge System No: Not reported  
Effective Date: Not reported  
Region 2: Not reported  
WID Id: Not reported  
Solid Waste Id No: Not reported  
Waste Management Uit Name: Not reported  
File Name: Active Open

**CERS:**

Name: ECONOMY RENTALS  
Address: 1771 W LINCOLN AVE  
City,State,Zip: ANAHEIM, CA 92801  
Site ID: 237027  
CERS ID: T0605902332  
CERS Description: Leaking Underground Storage Tank Cleanup Site

**Affiliation:**

Affiliation Type Desc: Regional Board Caseworker  
Entity Name: CARL BERNHARDT - SANTA ANA RWQCB (REGION 8)  
Entity Title: Not reported  
Affiliation Address: 3737 MAIN STREET, SUITE 500  
Affiliation City: RIVERSIDE  
Affiliation State: CA

Map ID  
 Direction  
 Distance  
 Elevation

MAP FINDINGS

Site

Database(s)

EDR ID Number  
 EPA ID Number

**ECONOMY RENTALS INC (Continued)**

**U001578541**

Affiliation Country: Not reported  
 Affiliation Zip: Not reported  
 Affiliation Phone: 9517824495  
  
 Affiliation Type Desc: Local Agency Caseworker  
 Entity Name: RICHARD O. WILSON - ANAHEIM CITY  
 Entity Title: Not reported  
 Affiliation Address: 201 S. ANAHEIM BLVD. #601  
 Affiliation City: ANAHEIM  
 Affiliation State: CA  
 Affiliation Country: Not reported  
 Affiliation Zip: Not reported  
 Affiliation Phone: Not reported

**T119  
 NW  
 1/4-1/2  
 0.315 mi.  
 1664 ft.**

**FIRST STATE BANK PROP.  
 1771 BROOKHURST ST  
 ANAHEIM, CA 92804  
 Site 2 of 2 in cluster T**

**LUST S104405116  
 HIST CORTESE N/A**

**Relative:  
 Lower  
 Actual:  
 124 ft.**

LUST REG 8:  
 Name: FIRST STATE BANK PROP.  
 Address: 1771 BROOKHURST ST  
 City: ANAHEIM  
 Region: 8  
 County: Orange  
 Regional Board: Santa Ana Region  
 Facility Status: Case Closed  
 Case Number: 083000537T  
 Local Case Num: Not reported  
 Case Type: Aquifer affected  
 Substance: Gasoline  
 Qty Leaked: Not reported  
 Abate Method: EDVE  
 Cross Street: Not reported  
 Enf Type: CLOS  
 Funding: Not reported  
 How Discovered: Not reported  
 How Stopped: Not reported  
 Leak Cause: Not reported  
 Leak Source: Not reported  
 Global ID: T0605900429  
 How Stopped Date: Not reported  
 Enter Date: 10/1/1992  
 Date Confirmation of Leak Began: Not reported  
 Date Preliminary Assessment Began: Not reported  
 Discover Date: 2/26/1992  
 Enforcement Date: 1/1/1965  
 Close Date: 7/1/2003  
 Date Prelim Assessment Workplan Submitted: Not reported  
 Date Pollution Characterization Began: 9/9/1997  
 Date Remediation Plan Submitted: 7/27/2000  
 Date Remedial Action Underway: 11/1/2000  
 Date Post Remedial Action Monitoring: Not reported  
 Enter Date: 10/1/1992  
 GW Qualifies: =  
 Soil Qualifies: Not reported

Map ID  
Direction  
Distance  
Elevation

MAP FINDINGS

Site

Database(s)

EDR ID Number  
EPA ID Number

**FIRST STATE BANK PROP. (Continued)**

**S104405116**

Operator: Not reported  
Facility Contact: Not reported  
Interim: Not reported  
Oversite Program: LUST  
Latitude: 33.8035627  
Longitude: -117.9589813  
MTBE Date: 4/15/1996  
Max MTBE GW: 220  
MTBE Concentration: 1  
Max MTBE Soil: Not reported  
MTBE Fuel: 1  
MTBE Tested: MTBE Detected. Site tested for MTBE & MTBE detected  
MTBE Class: Not reported  
Staff: NOM  
Staff Initials: UNK  
Lead Agency: Regional Board  
Local Agency: 30011  
Hydr Basin #: COASTAL PLAIN OF ORA  
Beneficial: Not reported  
Priority: Not reported  
Cleanup Fund Id: Not reported  
Work Suspended: Not reported  
Summary: 10/96 - GW 50 FT.BGS. BENZENE MAX 250 PPB AND MTBE MAX. 220 PPB. 4/96  
EXCAVATED SOIL IN DIESEL DISPENSER AREA. 6/97 3 WELLS INSTALLED, FLOW DIRECTION  
TO THE SOUTH. REFERED TO RB 6/29/99

Name: ECONOMY RENTALS  
Address: 1771 LINCOLN AVE  
City: ANAHEIM  
Region: 8  
County: Orange  
Regional Board: Santa Ana Region  
Facility Status: Case Closed  
Case Number: 083003570T  
Local Case Num: Not reported  
Case Type: Soil only  
Substance: Gasoline  
Qty Leaked: Not reported  
Abate Method: Not reported  
Cross Street: EUCLID  
Enf Type: Not reported  
Funding: Not reported  
How Discovered: Tank Closure  
How Stopped: Not reported  
Leak Cause: Other Cause  
Leak Source: Tank  
Global ID: T0605902332  
How Stopped Date: Not reported  
Enter Date: 11/4/1999  
Date Confirmation of Leak Began: 9/29/1999  
Date Preliminary Assessment Began: Not reported  
Discover Date: 9/29/1999  
Enforcement Date: Not reported  
Close Date: 2/22/2001  
Date Prelim Assessment Workplan Submitted: 10/18/1999  
Date Pollution Characterization Began: Not reported  
Date Remediation Plan Submitted: Not reported

Map ID  
 Direction  
 Distance  
 Elevation

MAP FINDINGS

Site

Database(s)

EDR ID Number  
 EPA ID Number

**FIRST STATE BANK PROP. (Continued)**

**S104405116**

Date Remedial Action Underway:	Not reported
Date Post Remedial Action Monitoring:	Not reported
Enter Date:	11/4/1999
GW Qualifies:	Not reported
Soil Qualifies:	=
Operator:	Not reported
Facility Contact:	Not reported
Interim:	Not reported
Oversite Program:	LUST
Latitude:	33.83295245
Longitude:	-117.9446167
MTBE Date:	Not reported
Max MTBE GW:	Not reported
MTBE Concentration:	1
Max MTBE Soil:	1340
MTBE Fuel:	1
MTBE Tested:	MTBE Detected. Site tested for MTBE & MTBE detected
MTBE Class:	*
Staff:	CAB
Staff Initials:	ROW
Lead Agency:	Local Agency
Local Agency:	30011
Hydr Basin #:	COASTAL PLAIN OF ORA
Beneficial:	Not reported
Priority:	Not reported
Cleanup Fund Id:	Not reported
Work Suspended:	No
Summary:	Not reported

**HIST CORTESE:**

edr_fname:	FIRST STATE BANK PROP.
edr_fadd1:	1771
City,State,Zip:	ANAHEIM, CA 92801
Region:	CORTESE
Facility County Code:	30
Reg By:	LTNKA
Reg Id:	083000537T

edr_fname:	ECONOMY RENTALS
edr_fadd1:	1771
City,State,Zip:	ANAHEIM, CA 92801
Region:	CORTESE
Facility County Code:	30
Reg By:	LTNKA
Reg Id:	083003570T

**S120**  
**NNW**  
**1/4-1/2**  
**0.317 mi.**  
**1673 ft.**

**ARCO #1795**  
**301 EUCLID ST**  
**ANAHEIM, CA 92802**  
**Site 2 of 4 in cluster S**

**LUST S102424406**  
**N/A**

**Relative:**  
**Higher**  
**Actual:**  
**142 ft.**

LUST REG 8:	
Name:	ARCO #1795
Address:	301 EUCLID ST
City:	ANAHEIM
Region:	8

Map ID  
Direction  
Distance  
Elevation

MAP FINDINGS

Site

Database(s)

EDR ID Number  
EPA ID Number

**ARCO #1795 (Continued)**

**S102424406**

County:	Orange
Regional Board:	Santa Ana Region
Facility Status:	Case Closed
Case Number:	083002313T
Local Case Num:	Not reported
Case Type:	Soil only
Substance:	Gasoline
Qty Leaked:	Not reported
Abate Method:	Not reported
Cross Street:	Not reported
Enf Type:	Not reported
Funding:	Not reported
How Discovered:	Not reported
How Stopped:	Not reported
Leak Cause:	Not reported
Leak Source:	Not reported
Global ID:	T0605901686
How Stopped Date:	Not reported
Enter Date:	9/20/1993
Date Confirmation of Leak Began:	7/20/1993
Date Preliminary Assessment Began:	Not reported
Discover Date:	7/20/1993
Enforcement Date:	Not reported
Close Date:	6/16/1999
Date Prelim Assessment Workplan Submitted:	Not reported
Date Pollution Characterization Began:	Not reported
Date Remediation Plan Submitted:	Not reported
Date Remedial Action Underway:	Not reported
Date Post Remedial Action Monitoring:	Not reported
Enter Date:	9/20/1993
GW Qualifies:	Not reported
Soil Qualifies:	Not reported
Operator:	Not reported
Facility Contact:	Not reported
Interim:	Not reported
Oversite Program:	LUST
Latitude:	33.8288613
Longitude:	-117.9415873
MTBE Date:	Not reported
Max MTBE GW:	Not reported
MTBE Concentration:	0
Max MTBE Soil:	Not reported
MTBE Fuel:	1
MTBE Tested:	Site NOT Tested for MTBE.Includes Unknown and Not Analyzed.
MTBE Class:	*
Staff:	VJJ
Staff Initials:	ROW
Lead Agency:	Local Agency
Local Agency:	30011
Hydr Basin #:	COASTAL PLAIN OF ORA
Beneficial:	Not reported
Priority:	Not reported
Cleanup Fund Id:	Not reported
Work Suspended:	Not reported
Summary:	Not reported

Map ID  
Direction  
Distance  
Elevation

MAP FINDINGS

Site

Database(s)

EDR ID Number  
EPA ID Number

**S121**      **ROBERTSHAW CONTROLS CO**  
**NNW**      **333 EUCLID**  
**1/4-1/2**    **ANAHEIM, CA 92802**  
**0.338 mi.**  
**1785 ft.**    **Site 3 of 4 in cluster S**

**LUST**    **S105695853**  
**Cortese**    **N/A**  
**CERS**

**Relative:**  
**Higher**  
**Actual:**  
**133 ft.**

**LUST:**  
Name:                                    ROBERTSHAW CONTROLS CO  
Address:                                 333 EUCLID  
City,State,Zip:                         ANAHEIM, CA 92802  
Lead Agency:                            ORANGE COUNTY LOP  
Case Type:                               LUST Cleanup Site  
Geo Track:                               [http://geotracker.waterboards.ca.gov/profile\\_report.asp?global\\_id=T0605968412](http://geotracker.waterboards.ca.gov/profile_report.asp?global_id=T0605968412)  
Global Id:                                 T0605968412  
Latitude:                                 33.836731  
Longitude:                                -117.941685  
Status:                                    Completed - Case Closed  
Status Date:                             03/18/1985  
Case Worker:                            AM  
RB Case Number:                        Not reported  
Local Agency:                            ORANGE COUNTY LOP  
File Location:                            Local Agency  
Local Case Number:                     85UT021  
Potential Media Affect:                Under Investigation  
Potential Contaminants of Concern: Other Solvent or Non-Petroleum Hydrocarbon  
Site History:                             Not reported

**LUST:**  
Global Id:                                 T0605968412  
Contact Type:                            Local Agency Caseworker  
Contact Name:                            ANTHONY MARTINEZ  
Organization Name:                      ORANGE COUNTY LOP  
Address:                                  1241 E. DYER ROAD SUITE 120  
City:                                        SANTA ANA  
Email:                                      amartinez@ochca.com  
Phone Number:                            7144336011

Global Id:                                 T0605968412  
Contact Type:                            Regional Board Caseworker  
Contact Name:                            NONE  
Organization Name:                      SANTA ANA RWQCB (REGION 8)  
Address:                                  Not reported  
City:                                        RIVERSIDE  
Email:                                      Not reported  
Phone Number:                            Not reported

**LUST:**  
Global Id:                                 T0605968412  
Status:                                    Completed - Case Closed  
Status Date:                             03/18/1985

Global Id:                                 T0605968412  
Status:                                    Open - Case Begin Date  
Status Date:                             03/18/1985

**LUST REG 8:**  
Name:                                      ROBERTSHAW CONTROLS CO  
Address:                                  333 EUCLID



Map ID  
Direction  
Distance  
Elevation

MAP FINDINGS

Site

Database(s)

EDR ID Number  
EPA ID Number

**ROBERTSHAW CONTROLS CO (Continued)**

**S105695853**

City:	ANAHEIM
Region:	8
County:	Orange
Regional Board:	Santa Ana Region
Facility Status:	Case Closed
Case Number:	Not reported
Local Case Num:	85UT021
Case Type:	Undefined
Substance:	Hydrocarbons
Qty Leaked:	0
Abate Method:	Not reported
Cross Street:	Not reported
Enf Type:	Not reported
Funding:	Not reported
How Discovered:	Tank Closure
How Stopped:	Close Tank
Leak Cause:	Unknown
Leak Source:	Unknown
Global ID:	T0605968412
How Stopped Date:	9/9/9999
Enter Date:	Not reported
Date Confirmation of Leak Began:	Not reported
Date Preliminary Assessment Began:	Not reported
Discover Date:	1/1/1965
Enforcement Date:	Not reported
Close Date:	3/18/1985
Date Prelim Assessment Workplan Submitted:	Not reported
Date Pollution Characterization Began:	Not reported
Date Remediation Plan Submitted:	Not reported
Date Remedial Action Underway:	Not reported
Date Post Remedial Action Monitoring:	Not reported
Enter Date:	Not reported
GW Qualifies:	Not reported
Soil Qualifies:	Not reported
Operator:	Not reported
Facility Contact:	Not reported
Interim:	Not reported
Oversite Program:	LUST
Latitude:	Not reported
Longitude:	Not reported
MTBE Date:	Not reported
Max MTBE GW:	Not reported
MTBE Concentration:	0
Max MTBE Soil:	Not reported
MTBE Fuel:	0
MTBE Tested:	Not Required to be Tested.
MTBE Class:	*
Staff:	Not reported
Staff Initials:	WJ
Lead Agency:	Local Agency
Local Agency:	30000L
Hydr Basin #:	Not reported
Beneficial:	MUN
Priority:	Not reported
Cleanup Fund Id:	Not reported
Work Suspended:	Not reported
Summary:	Not reported

Map ID  
Direction  
Distance  
Elevation

MAP FINDINGS

Site

Database(s)

EDR ID Number  
EPA ID Number

**ROBERTSHAW CONTROLS CO (Continued)**

**S105695853**

**CORTESE:**

Name: ROBERTSHAW CONTROLS CO  
Address: 333 EUCLID  
City,State,Zip: ANAHEIM, CA 92802  
Region: CORTESE  
Envirostor Id: Not reported  
Global ID: T0605968412  
Site/Facility Type: LUST CLEANUP SITE  
Cleanup Status: COMPLETED - CASE CLOSED  
Status Date: Not reported  
Site Code: Not reported  
Latitude: Not reported  
Longitude: Not reported  
Owner: Not reported  
Enf Type: Not reported  
Swat R: Not reported  
Flag: active  
Order No: Not reported  
Waste Discharge System No: Not reported  
Effective Date: Not reported  
Region 2: Not reported  
WID Id: Not reported  
Solid Waste Id No: Not reported  
Waste Management Uit Name: Not reported  
File Name: Active Open

**CERS:**

Name: ROBERTSHAW CONTROLS CO  
Address: 333 EUCLID  
City,State,Zip: ANAHEIM, CA 92802  
Site ID: 237827  
CERS ID: T0605968412  
CERS Description: Leaking Underground Storage Tank Cleanup Site

**Affiliation:**

Affiliation Type Desc: Local Agency Caseworker  
Entity Name: ANTHONY MARTINEZ - ORANGE COUNTY LOP  
Entity Title: Not reported  
Affiliation Address: 1241 E. DYER ROAD SUITE 120  
Affiliation City: SANTA ANA  
Affiliation State: CA  
Affiliation Country: Not reported  
Affiliation Zip: Not reported  
Affiliation Phone: 7144336011

Affiliation Type Desc: Regional Board Caseworker  
Entity Name: NONE - SANTA ANA RWQCB (REGION 8)  
Entity Title: Not reported  
Affiliation Address: Not reported  
Affiliation City: RIVERSIDE  
Affiliation State: CA  
Affiliation Country: Not reported  
Affiliation Zip: Not reported  
Affiliation Phone: Not reported

MAP FINDINGS

Map ID			EDR ID Number
Direction			EPA ID Number
Distance			
Elevation	Site	Database(s)	

---

<b>S122</b> <b>NNW</b> <b>1/4-1/2</b> <b>0.338 mi.</b> <b>1785 ft.</b>	<b>ROBERTSHAW CONTROLS CO</b> <b>333 N EUCLID ST</b> <b>ANAHEIM, CA 92802</b>  <b>Site 4 of 4 in cluster S</b>  <b>Relative:</b> ORANGE CO. LUST: <b>Higher</b> Name: ROBERTSHAW CONTROLS CO Address: 333 N EUCLID ST <b>Actual:</b> City,State,Zip: ANAHEIM, CA 92802 <b>133 ft.</b> Region: ORANGE Facility Id: 85UT021 Released Substance: Hydrocarbons Date Closed: 03/18/1985 Record ID: RO0001198	<b>LUST</b>	<b>S120834654</b> <b>N/A</b>
--	---	-------------	---------------------------------

---

<b>123</b> <b>NW</b> <b>1/4-1/2</b> <b>0.342 mi.</b> <b>1805 ft.</b>	<b>FACILITY 8232-1</b> <b>1747 LINCOLN BLDG. L</b> <b>, CA 92801</b>  <b>Relative:</b> HIST CORTESE: <b>Lower</b> edr_fname: FACILITY 8232-1 edr_fadd1: 1747 LINCOLN BLDG. L <b>Actual:</b> City,State,Zip: CA 92801 <b>126 ft.</b> Region: CORTESE Facility County Code: 30 Reg By: LTNKA Reg Id: 2621	<b>HIST CORTESE</b>	<b>S105022416</b> <b>N/A</b>
--	--	---------------------	---------------------------------

---

<b>U124</b> <b>NW</b> <b>1/4-1/2</b> <b>0.378 mi.</b> <b>1995 ft.</b>	<b>DURAN COMPANY</b> <b>1773 WEST LINCOLN AVENUE #1</b> <b>ANAHEIM, CA 92801</b>  <b>Site 1 of 2 in cluster U</b>  <b>Relative:</b> ENVIROSTOR: <b>Lower</b> Name: DURAN COMPANY Address: 1773 WEST LINCOLN AVENUE #1 <b>Actual:</b> City,State,Zip: ANAHEIM, CA 92801 <b>124 ft.</b> Facility ID: 30270003 Status: Refer: Other Agency Status Date: 02/28/1988 Site Code: Not reported Site Type: Historical Site Type Detailed: * Historical Acres: Not reported NPL: NO Regulatory Agencies: NONE SPECIFIED Lead Agency: NONE SPECIFIED Program Manager: Not reported Supervisor: * Mmonroy Division Branch: Cleanup Cypress Assembly: 65 Senate: 29 Special Program: * CERC2 Restricted Use: NO	<b>ENVIROSTOR</b>	<b>S101481412</b> <b>N/A</b>
---	---	-------------------	---------------------------------

Map ID  
Direction  
Distance  
Elevation

MAP FINDINGS

Site

Database(s)

EDR ID Number  
EPA ID Number

**DURAN COMPANY (Continued)**

**S101481412**

Site Mgmt Req: NONE SPECIFIED  
Funding: Not reported  
Latitude: 33.83222  
Longitude: -117.9441  
APN: NONE SPECIFIED  
Past Use: NONE SPECIFIED  
Potential COC: \* CONTAMINATED SOIL \* UNSPECIFIED SLUDGE WASTE  
Confirmed COC: NONE SPECIFIED  
Potential Description: NONE SPECIFIED  
Alias Name: 30270003  
Alias Type: Envirostor ID Number

Completed Info:

Completed Area Name: PROJECT WIDE  
Completed Sub Area Name: Not reported  
Completed Document Type: Site Screening  
Completed Date: 01/19/1995  
Comments: DATABASE VALIDATION PROGRAM CONFIRMS NFA FOR DTSC.

Completed Area Name: PROJECT WIDE  
Completed Sub Area Name: Not reported  
Completed Document Type: Preliminary Assessment Report  
Completed Date: 01/29/1988  
Comments: PRELIM ASSESS DONE ONLY WASTE IS RINSE WTR. - NOW RECINCULATED, NO EVIDENCE OF ON-SITE DISP.

Completed Area Name: PROJECT WIDE  
Completed Sub Area Name: Not reported  
Completed Document Type: Site Screening  
Completed Date: 06/08/1987  
Comments: SITE SCREENING DONE CERCLA GRANT SITE

Future Area Name: Not reported  
Future Sub Area Name: Not reported  
Future Document Type: Not reported  
Future Due Date: Not reported  
Schedule Area Name: Not reported  
Schedule Sub Area Name: Not reported  
Schedule Document Type: Not reported  
Schedule Due Date: Not reported  
Schedule Revised Date: Not reported

U125  
NW  
1/4-1/2  
0.378 mi.  
1995 ft.

DURAN CO  
1773 W LINCOLN AVE #1  
ANAHEIM, CA 92801  
Site 2 of 2 in cluster U

SEMS-ARCHIVE 1003877997  
CAD982359515

Relative:  
Lower  
Actual:  
124 ft.

SEMS Archive:  
Site ID: 0900136  
EPA ID: CAD982359515  
Name: DURAN CO  
Address: 1773 W LINCOLN AVE #1  
Address 2: Not reported  
City,State,Zip: ANAHEIM, CA 92801  
Cong District: 38  
FIPS Code: 06059  
FF: N

Map ID  
Direction  
Distance  
Elevation

MAP FINDINGS

Site

Database(s)

EDR ID Number  
EPA ID Number

**DURAN CO (Continued)**

**1003877997**

NPL: Not on the NPL  
Non NPL Status: NFRAP-Site does not qualify for the NPL based on existing information

SEMS Archive Detail:

Region: 09  
Site ID: 0900136  
EPA ID: CAD982359515  
Site Name: DURAN CO  
NPL: N  
FF: N  
OU: 00  
Action Code: VS  
Action Name: ARCH SITE  
SEQ: 1  
Start Date: Not reported  
Finish Date: 1988-08-01 04:00:00  
Qual: Not reported  
Current Action Lead: EPA Perf In-Hse

Region: 09  
Site ID: 0900136  
EPA ID: CAD982359515  
Site Name: DURAN CO  
NPL: N  
FF: N  
OU: 00  
Action Code: PA  
Action Name: PA  
SEQ: 1  
Start Date: Not reported  
Finish Date: 1988-08-01 04:00:00  
Qual: N  
Current Action Lead: St Perf

Region: 09  
Site ID: 0900136  
EPA ID: CAD982359515  
Site Name: DURAN CO  
NPL: N  
FF: N  
OU: 00  
Action Code: DS  
Action Name: DISCVRY  
SEQ: 1  
Start Date: 1987-12-01 05:00:00  
Finish Date: 1987-12-01 05:00:00  
Qual: Not reported  
Current Action Lead: St Perf

Map ID  
Direction  
Distance  
Elevation

MAP FINDINGS

Site

Database(s)

EDR ID Number  
EPA ID Number

V126 IMPORT AUTO FACILITY  
ENE 101 N MANCHESTER AVE  
1/4-1/2 ANAHEIM, CA 92802  
0.392 mi.  
2068 ft. Site 1 of 3 in cluster V

LUST S101335413  
CERS HAZ WASTE N/A  
Cortese  
HIST CORTESE  
NPDES  
CIWQS  
CERS

Relative:  
Higher

Actual:  
137 ft.

LUST:

Name: IMPORT AUTO FACILITY  
Address: 101 N MANCHESTER AVE  
City,State,Zip: ANAHEIM, CA 92802  
Lead Agency: ANAHEIM CITY  
Case Type: LUST Cleanup Site  
Geo Track: [http://geotracker.waterboards.ca.gov/profile\\_report.asp?global\\_id=T0605901805](http://geotracker.waterboards.ca.gov/profile_report.asp?global_id=T0605901805)  
Global Id: T0605901805  
Latitude: 33.8312728  
Longitude: -117.9323478  
Status: Completed - Case Closed  
Status Date: 07/31/1995  
Case Worker: ROW  
RB Case Number: 083002574T  
Local Agency: ANAHEIM CITY  
File Location: Not reported  
Local Case Number: Not reported  
Potential Media Affect: Soil  
Potential Contaminants of Concern: Diesel  
Site History: Not reported

LUST:

Global Id: T0605901805  
Contact Type: Regional Board Caseworker  
Contact Name: CARL BERNHARDT  
Organization Name: SANTA ANA RWQCB (REGION 8)  
Address: 3737 MAIN STREET, SUITE 500  
City: RIVERSIDE  
Email: [carl.bernhardt@waterboards.ca.gov](mailto:carl.bernhardt@waterboards.ca.gov)  
Phone Number: 9517824495

Global Id: T0605901805  
Contact Type: Local Agency Caseworker  
Contact Name: RICHARD O. WILSON  
Organization Name: ANAHEIM CITY  
Address: 201 S. ANAHEIM BLVD. #601  
City: ANAHEIM  
Email: [dwilson@anaheim.net](mailto:dwilson@anaheim.net)  
Phone Number: Not reported

LUST:

Global Id: T0605901805  
Action Type: ENFORCEMENT  
Date: 07/31/1995  
Action: Closure/No Further Action Letter

Global Id: T0605901805  
Action Type: ENFORCEMENT  
Date: 07/31/1995  
Action: Closure/No Further Action Letter

Map ID  
Direction  
Distance  
Elevation

MAP FINDINGS

Site

Database(s)

EDR ID Number  
EPA ID Number

**IMPORT AUTO FACILITY (Continued)**

**S101335413**

Global Id: T0605901805  
Action Type: Other  
Date: 10/14/1994  
Action: Leak Discovery

Global Id: T0605901805  
Action Type: Other  
Date: 10/14/1994  
Action: Leak Stopped

Global Id: T0605901805  
Action Type: ENFORCEMENT  
Date: 10/11/2013  
Action: File review

Global Id: T0605901805  
Action Type: Other  
Date: 10/14/1994  
Action: Leak Reported

**LUST:**

Global Id: T0605901805  
Status: Open - Case Begin Date  
Status Date: 10/14/1994

Global Id: T0605901805  
Status: Open - Site Assessment  
Status Date: 10/28/1994

Global Id: T0605901805  
Status: Completed - Case Closed  
Status Date: 07/31/1995

**LUST REG 8:**

Name: IMPORT AUTO FACILITY  
Address: 101 MANCHESTER AVE  
City: ANAHEIM  
Region: 8  
County: Orange  
Regional Board: Santa Ana Region  
Facility Status: Case Closed  
Case Number: 083002574T  
Local Case Num: Not reported  
Case Type: Soil only  
Substance: Diesel  
Qty Leaked: Not reported  
Abate Method: Excavate and Dispose - remove contaminated soil and dispose in approved site  
Cross Street: CENTER  
Enf Type: CLOS  
Funding: Not reported  
How Discovered: Tank Closure  
How Stopped: Not reported  
Leak Cause: Corrosion  
Leak Source: Tank

Map ID  
Direction  
Distance  
Elevation

MAP FINDINGS

Site

Database(s)

EDR ID Number  
EPA ID Number

**IMPORT AUTO FACILITY (Continued)**

**S101335413**

Global ID: T0605901805  
How Stopped Date: 10/14/1994  
Enter Date: 12/13/1994  
Date Confirmation of Leak Began: 10/28/1994  
Date Preliminary Assessment Began: Not reported  
Discover Date: 10/14/1994  
Enforcement Date: Not reported  
Close Date: 7/31/1995  
Date Prelim Assessment Workplan Submitted: Not reported  
Date Pollution Characterization Began: Not reported  
Date Remediation Plan Submitted: Not reported  
Date Remedial Action Underway: Not reported  
Date Post Remedial Action Monitoring:  
Enter Date: 12/13/1994  
GW Qualifies: Not reported  
Soil Qualifies: Not reported  
Operator: Not reported  
Facility Contact: Not reported  
Interim: Not reported  
Oversite Program: LUST  
Latitude: 33.8311443  
Longitude: -117.932186  
MTBE Date: Not reported  
Max MTBE GW: Not reported  
MTBE Concentration: 0  
Max MTBE Soil: Not reported  
MTBE Fuel: 0  
MTBE Tested: Not Required to be Tested.  
MTBE Class: \*  
Staff: CAB  
Staff Initials: ROW  
Lead Agency: Local Agency  
Local Agency: 30011  
Hydr Basin #: COASTAL PLAIN OF ORA  
Beneficial: Not reported  
Priority: Not reported  
Cleanup Fund Id: Not reported  
Work Suspended: Not reported  
Summary: Not reported

**CERS HAZ WASTE:**

Name: IMPORT AUTO SUPPLY  
Address: 101 N MANCHESTER AVE  
City,State,Zip: ANAHEIM, CA 92802  
Site ID: 124070  
CERS ID: 10428670  
CERS Description: Hazardous Waste Generator

**CORTESE:**

Name: IMPORT AUTO FACILITY  
Address: 101 N MANCHESTER AVE  
City,State,Zip: ANAHEIM, CA 92802  
Region: CORTESE  
Envirostor Id: Not reported  
Global ID: T0605901805  
Site/Facility Type: LUST CLEANUP SITE



Map ID  
Direction  
Distance  
Elevation

MAP FINDINGS

Site

Database(s)

EDR ID Number  
EPA ID Number

**IMPORT AUTO FACILITY (Continued)**

**S101335413**

Cleanup Status: COMPLETED - CASE CLOSED  
Status Date: Not reported  
Site Code: Not reported  
Latitude: Not reported  
Longitude: Not reported  
Owner: Not reported  
Enf Type: Not reported  
Swat R: Not reported  
Flag: active  
Order No: Not reported  
Waste Discharge System No: Not reported  
Effective Date: Not reported  
Region 2: Not reported  
WID Id: Not reported  
Solid Waste Id No: Not reported  
Waste Management Uit Name: Not reported  
File Name: Active Open

**HIST CORTESE:**

edr\_fname: IMPORT AUTO FACILITY  
edr\_fadd1: 101 MANCHESTER  
City,State,Zip: ANAHEIM, CA  
Region: CORTESE  
Facility County Code: 30  
Reg By: LTNKA  
Reg Id: 083002574T

**NPDES:**

Name: IMPORT AUTO SUPPLY  
Address: 101 N MANCHESTER AVE  
City,State,Zip: ANAHEIM, CA 92802  
Facility Status: Active  
NPDES Number: CAS000001  
Region: 8  
Agency Number: 0  
Regulatory Measure ID: 288934  
Place ID: Not reported  
Order Number: 97-03-DWQ  
WDID: 8 30I019544  
Regulatory Measure Type: Enrollee  
Program Type: Industrial  
Adoption Date Of Regulatory Measure: Not reported  
Effective Date Of Regulatory Measure: 05/25/2005  
Termination Date Of Regulatory Measure: Not reported  
Expiration Date Of Regulatory Measure: Not reported  
Discharge Address: 101 N Manchester Ave  
Discharge Name: Import Auto Supply Salvage  
Discharge City: Anaheim  
Discharge State: California  
Discharge Zip: 92802  
Status: Not reported  
Status Date: Not reported  
Operator Name: Not reported  
Operator Address: Not reported  
Operator City: Not reported  
Operator State: Not reported

Map ID  
Direction  
Distance  
Elevation

MAP FINDINGS

Site

Database(s)

EDR ID Number  
EPA ID Number

**IMPORT AUTO FACILITY (Continued)**

**S101335413**

Operator Zip: Not reported

NPDES as of 03/2018:

NPDES Number: Not reported

Status: Not reported

Agency Number: Not reported

Region: 8

Regulatory Measure ID: 288934

Order Number: Not reported

Regulatory Measure Type: Industrial

Place ID: Not reported

WDID: 8 301019544

Program Type: Not reported

Adoption Date Of Regulatory Measure: Not reported

Effective Date Of Regulatory Measure: Not reported

Expiration Date Of Regulatory Measure: Not reported

Termination Date Of Regulatory Measure: Not reported

Discharge Name: Not reported

Discharge Address: Not reported

Discharge City: Not reported

Discharge State: Not reported

Discharge Zip: Not reported

Received Date: 05/09/2008

Processed Date: 05/25/2005

Status: Active

Status Date: 05/25/2005

Place Size: 27000

Place Size Unit: SqFt

Contact: Oscar Parada

Contact Title: Not reported

Contact Phone: 714-776-9900

Contact Phone Ext: Not reported

Contact Email: oparada07@yahoo.com

Operator Name: Import Auto Supply Salvage

Operator Address: 101 N Manchester Ave

Operator City: Anaheim

Operator State: California

Operator Zip: 92802

Operator Contact: Oscar Parada

Operator Contact Title: Not reported

Operator Contact Phone: 714-299-1194

Operator Contact Phone Ext: Not reported

Operator Contact Email: oparada07@yahoo.com

Operator Type: Private Business

Developer: Not reported

Developer Address: Not reported

Developer City: Not reported

Developer State: California

Developer Zip: Not reported

Developer Contact: Not reported

Developer Contact Title: Not reported

Constype Linear Utility Ind: Not reported

Emergency Phone: 714-776-9900

Emergency Phone Ext: Not reported

Constype Above Ground Ind: Not reported

Constype Below Ground Ind: Not reported

Constype Cable Line Ind: Not reported

Constype Comm Line Ind: Not reported

Map ID  
Direction  
Distance  
Elevation

MAP FINDINGS

Site

Database(s)

EDR ID Number  
EPA ID Number

**IMPORT AUTO FACILITY (Continued)**

**S101335413**

Constype Commercial Ind:	Not reported
Constype Electrical Line Ind:	Not reported
Constype Gas Line Ind:	Not reported
Constype Industrial Ind:	Not reported
Constype Other Description:	Not reported
Constype Other Ind:	Not reported
Constype Recons Ind:	Not reported
Constype Residential Ind:	Not reported
Constype Transport Ind:	Not reported
Constype Utility Description:	Not reported
Constype Utility Ind:	Not reported
Constype Water Sewer Ind:	Not reported
Dir Discharge Uswater Ind:	N
Receiving Water Name:	Storm Drain
Certifier:	Oscar Parada
Certifier Title:	Owner
Certification Date:	28-JUL-15
Primary Sic:	5015-Motor Vehicle Parts, Used
Secondary Sic:	Not reported
Tertiary Sic:	Not reported
NPDES Number:	CAS000001
Status:	Active
Agency Number:	0
Region:	8
Regulatory Measure ID:	288934
Order Number:	97-03-DWQ
Regulatory Measure Type:	Enrollee
Place ID:	Not reported
WDID:	8 301019544
Program Type:	Industrial
Adoption Date Of Regulatory Measure:	Not reported
Effective Date Of Regulatory Measure:	05/25/2005
Expiration Date Of Regulatory Measure:	Not reported
Termination Date Of Regulatory Measure:	Not reported
Discharge Name:	Import Auto Supply Salvage
Discharge Address:	101 N Manchester Ave
Discharge City:	Anaheim
Discharge State:	California
Discharge Zip:	92802
Received Date:	Not reported
Processed Date:	Not reported
Status:	Not reported
Status Date:	Not reported
Place Size:	Not reported
Place Size Unit:	Not reported
Contact:	Not reported
Contact Title:	Not reported
Contact Phone:	Not reported
Contact Phone Ext:	Not reported
Contact Email:	Not reported
Operator Name:	Not reported
Operator Address:	Not reported
Operator City:	Not reported
Operator State:	Not reported
Operator Zip:	Not reported
Operator Contact:	Not reported

Map ID  
Direction  
Distance  
Elevation

MAP FINDINGS

Site

Database(s)

EDR ID Number  
EPA ID Number

**IMPORT AUTO FACILITY (Continued)**

**S101335413**

Operator Contact Title: Not reported  
Operator Contact Phone: Not reported  
Operator Contact Phone Ext: Not reported  
Operator Contact Email: Not reported  
Operator Type: Not reported  
Developer: Not reported  
Developer Address: Not reported  
Developer City: Not reported  
Developer State: Not reported  
Developer Zip: Not reported  
Developer Contact: Not reported  
Developer Contact Title: Not reported  
Constype Linear Utility Ind: Not reported  
Emergency Phone: Not reported  
Emergency Phone Ext: Not reported  
Constype Above Ground Ind: Not reported  
Constype Below Ground Ind: Not reported  
Constype Cable Line Ind: Not reported  
Constype Comm Line Ind: Not reported  
Constype Commercial Ind: Not reported  
Constype Electrical Line Ind: Not reported  
Constype Gas Line Ind: Not reported  
Constype Industrial Ind: Not reported  
Constype Other Description: Not reported  
Constype Other Ind: Not reported  
Constype Recons Ind: Not reported  
Constype Residential Ind: Not reported  
Constype Transport Ind: Not reported  
Constype Utility Description: Not reported  
Constype Utility Ind: Not reported  
Constype Water Sewer Ind: Not reported  
Dir Discharge Uswater Ind: Not reported  
Receiving Water Name: Not reported  
Certifier: Not reported  
Certifier Title: Not reported  
Certification Date: Not reported  
Primary Sic: Not reported  
Secondary Sic: Not reported  
Tertiary Sic: Not reported

Name: IMPORT AUTO SUPPLY  
Address: 101 N MANCHESTER AVE  
City,State,Zip: ANAHEIM, CA 92802  
Facility Status: Not reported  
NPDES Number: Not reported  
Region: Not reported  
Agency Number: Not reported  
Regulatory Measure ID: Not reported  
Place ID: Not reported  
Order Number: Not reported  
WDID: 8 30I019544  
Regulatory Measure Type: Industrial  
Program Type: Not reported  
Adoption Date Of Regulatory Measure: Not reported  
Effective Date Of Regulatory Measure: Not reported  
Termination Date Of Regulatory Measure: Not reported

Map ID  
Direction  
Distance  
Elevation

MAP FINDINGS

Site

Database(s)

EDR ID Number  
EPA ID Number

**IMPORT AUTO FACILITY (Continued)**

**S101335413**

Expiration Date Of Regulatory Measure: Not reported  
Discharge Address: Not reported  
Discharge Name: Not reported  
Discharge City: Not reported  
Discharge State: Not reported  
Discharge Zip: Not reported  
Status: Active  
Status Date: 05/25/2005  
Operator Name: Import Auto Supply Salvage  
Operator Address: 101 N Manchester Ave  
Operator City: Anaheim  
Operator State: California  
Operator Zip: 92802

NPDES as of 03/2018:

NPDES Number: Not reported  
Status: Not reported  
Agency Number: Not reported  
Region: 8  
Regulatory Measure ID: 288934  
Order Number: Not reported  
Regulatory Measure Type: Industrial  
Place ID: Not reported  
WDID: 8 301019544  
Program Type: Not reported  
Adoption Date Of Regulatory Measure: Not reported  
Effective Date Of Regulatory Measure: Not reported  
Expiration Date Of Regulatory Measure: Not reported  
Termination Date Of Regulatory Measure: Not reported  
Discharge Name: Not reported  
Discharge Address: Not reported  
Discharge City: Not reported  
Discharge State: Not reported  
Discharge Zip: Not reported  
Received Date: 05/09/2008  
Processed Date: 05/25/2005  
Status: Active  
Status Date: 05/25/2005  
Place Size: 27000  
Place Size Unit: SqFt  
Contact: Oscar Parada  
Contact Title: Not reported  
Contact Phone: 714-776-9900  
Contact Phone Ext: Not reported  
Contact Email: oparada07@yahoo.com  
Operator Name: Import Auto Supply Salvage  
Operator Address: 101 N Manchester Ave  
Operator City: Anaheim  
Operator State: California  
Operator Zip: 92802  
Operator Contact: Oscar Parada  
Operator Contact Title: Not reported  
Operator Contact Phone: 714-299-1194  
Operator Contact Phone Ext: Not reported  
Operator Contact Email: oparada07@yahoo.com  
Operator Type: Private Business  
Developer: Not reported  
Developer Address: Not reported

Map ID  
Direction  
Distance  
Elevation

MAP FINDINGS

Site

Database(s)

EDR ID Number  
EPA ID Number

**IMPORT AUTO FACILITY (Continued)**

**S101335413**

Developer City:	Not reported
Developer State:	California
Developer Zip:	Not reported
Developer Contact:	Not reported
Developer Contact Title:	Not reported
Constype Linear Utility Ind:	Not reported
Emergency Phone:	714-776-9900
Emergency Phone Ext:	Not reported
Constype Above Ground Ind:	Not reported
Constype Below Ground Ind:	Not reported
Constype Cable Line Ind:	Not reported
Constype Comm Line Ind:	Not reported
Constype Commercial Ind:	Not reported
Constype Electrical Line Ind:	Not reported
Constype Gas Line Ind:	Not reported
Constype Industrial Ind:	Not reported
Constype Other Description:	Not reported
Constype Other Ind:	Not reported
Constype Recons Ind:	Not reported
Constype Residential Ind:	Not reported
Constype Transport Ind:	Not reported
Constype Utility Description:	Not reported
Constype Utility Ind:	Not reported
Constype Water Sewer Ind:	Not reported
Dir Discharge Uswater Ind:	N
Receiving Water Name:	Storm Drain
Certifier:	Oscar Parada
Certifier Title:	Owner
Certification Date:	28-JUL-15
Primary Sic:	5015-Motor Vehicle Parts, Used
Secondary Sic:	Not reported
Tertiary Sic:	Not reported
NPDES Number:	CAS000001
Status:	Active
Agency Number:	0
Region:	8
Regulatory Measure ID:	288934
Order Number:	97-03-DWQ
Regulatory Measure Type:	Enrollee
Place ID:	Not reported
WDID:	8 301019544
Program Type:	Industrial
Adoption Date Of Regulatory Measure:	Not reported
Effective Date Of Regulatory Measure:	05/25/2005
Expiration Date Of Regulatory Measure:	Not reported
Termination Date Of Regulatory Measure:	Not reported
Discharge Name:	Import Auto Supply Salvage
Discharge Address:	101 N Manchester Ave
Discharge City:	Anaheim
Discharge State:	California
Discharge Zip:	92802
Received Date:	Not reported
Processed Date:	Not reported
Status:	Not reported
Status Date:	Not reported
Place Size:	Not reported

Map ID  
Direction  
Distance  
Elevation

MAP FINDINGS

Site

Database(s)

EDR ID Number  
EPA ID Number

**IMPORT AUTO FACILITY (Continued)**

**S101335413**

Place Size Unit:	Not reported
Contact:	Not reported
Contact Title:	Not reported
Contact Phone:	Not reported
Contact Phone Ext:	Not reported
Contact Email:	Not reported
Operator Name:	Not reported
Operator Address:	Not reported
Operator City:	Not reported
Operator State:	Not reported
Operator Zip:	Not reported
Operator Contact:	Not reported
Operator Contact Title:	Not reported
Operator Contact Phone:	Not reported
Operator Contact Phone Ext:	Not reported
Operator Contact Email:	Not reported
Operator Type:	Not reported
Developer:	Not reported
Developer Address:	Not reported
Developer City:	Not reported
Developer State:	Not reported
Developer Zip:	Not reported
Developer Contact:	Not reported
Developer Contact Title:	Not reported
Constype Linear Utility Ind:	Not reported
Emergency Phone:	Not reported
Emergency Phone Ext:	Not reported
Constype Above Ground Ind:	Not reported
Constype Below Ground Ind:	Not reported
Constype Cable Line Ind:	Not reported
Constype Comm Line Ind:	Not reported
Constype Commercial Ind:	Not reported
Constype Electrical Line Ind:	Not reported
Constype Gas Line Ind:	Not reported
Constype Industrial Ind:	Not reported
Constype Other Description:	Not reported
Constype Other Ind:	Not reported
Constype Recons Ind:	Not reported
Constype Residential Ind:	Not reported
Constype Transport Ind:	Not reported
Constype Utility Description:	Not reported
Constype Utility Ind:	Not reported
Constype Water Sewer Ind:	Not reported
Dir Discharge Uswater Ind:	Not reported
Receiving Water Name:	Not reported
Certifier:	Not reported
Certifier Title:	Not reported
Certification Date:	Not reported
Primary Sic:	Not reported
Secondary Sic:	Not reported
Tertiary Sic:	Not reported

CIWQS:

Name:	IMPORT AUTO SUPPLY
Address:	101 N MANCHESTER AVE
City,State,Zip:	ANAHEIM, CA 92802

Map ID  
Direction  
Distance  
Elevation

MAP FINDINGS

Site

Database(s)

EDR ID Number  
EPA ID Number

**IMPORT AUTO FACILITY (Continued)**

**S101335413**

Agency: Import Auto Supply Salvage  
Agency Address: 101 N Manchester Ave, Anaheim, CA 92802  
Place/Project Type: Industrial - Motor Vehicle Parts, Used  
SIC/NAICS: 5015  
Region: 8  
Program: INDSTW  
Regulatory Measure Status: Active  
Regulatory Measure Type: Storm water industrial  
Order Number: 2014-0057-DWQ  
WDID: 8 30I019544  
NPDES Number: CAS000001  
Adoption Date: Not reported  
Effective Date: 05/25/2005  
Termination Date: Not reported  
Expiration/Review Date: Not reported  
Design Flow: Not reported  
Major/Minor: Not reported  
Complexity: Not reported  
TTWQ: Not reported  
Enforcement Actions within 5 years: 8  
Violations within 5 years: 7  
Latitude: 33.83125  
Longitude: -117.93237

**CERS:**

Name: IMPORT AUTO SUPPLY  
Address: 101 N MANCHESTER AVE  
City,State,Zip: ANAHEIM, CA 92802  
Site ID: 124070  
CERS ID: 626343  
CERS Description: Industrial Facility Storm Water

**Violations:**

Site ID: 124070  
Site Name: IMPORT AUTO SUPPLY  
Violation Date: 04-19-2018  
Citation: 22 CCR 12 66262.34(f) - California Code of Regulations, Title 22, Chapter 12, Section(s) 66262.34(f)  
Violation Description: Failure to properly label hazardous waste accumulation containers and portable tanks with the following requirements: "Hazardous Waste", name and address of the generator, physical and chemical characteristics of the Hazardous Waste, and starting accumulation date.  
Violation Notes: Returned to compliance on 05/22/2018. V407- Failure to properly label hazardous waste container.  
Violation Division: Anaheim City Fire Department  
Violation Program: HW  
Violation Source: CERS

Site ID: 124070  
Site Name: IMPORT AUTO SUPPLY  
Violation Date: 11-01-2019  
Citation: HSC 6.95 25508(a)(1) - California Health and Safety Code, Chapter 6.95, Section(s) 25508(a)(1)  
Violation Description: Failure to complete and electronically submit a business plan when storing/handling a hazardous material at or above reportable quantities.



Map ID  
Direction  
Distance  
Elevation

MAP FINDINGS

Site

Database(s)

EDR ID Number  
EPA ID Number

**IMPORT AUTO FACILITY (Continued)**

**S101335413**

Violation Notes: NOV LETTER 2019  
Violation Division: Anaheim City Fire Department  
Violation Program: HMRRP  
Violation Source: CERS

Site ID: 124070  
Site Name: IMPORT AUTO SUPPLY  
Violation Date: 06-16-2015  
Citation: 2014-0057-DWQ - Industrial General Permit  
Violation Description: Unauthorized Discharge  
Violation Notes: Truck wash water pooling next to north driveway, radiator fluid spilled onto concrete  
Violation Division: Water Boards  
Violation Program: INDSTW  
Violation Source: SMARTS

Site ID: 124070  
Site Name: IMPORT AUTO SUPPLY  
Violation Date: 04-19-2018  
Citation: HSC 6.95 25508(a)(1) - California Health and Safety Code, Chapter 6.95, Section(s) 25508(a)(1)  
Violation Description: Failure to complete and electronically submit a business plan when storing/handling a hazardous material at or above reportable quantities.  
Violation Notes: Returned to compliance on 05/22/2018. V204- Failure to complete and submit HMBP in CERS.  
Violation Division: Anaheim City Fire Department  
Violation Program: HMRRP  
Violation Source: CERS

Site ID: 124070  
Site Name: IMPORT AUTO SUPPLY  
Violation Date: 04-19-2018  
Citation: HSC 6.95 Multiple - California Health and Safety Code, Chapter 6.95, Section(s) Multiple  
Violation Description: Business Plan Program - Administration/Documentation - General  
Violation Notes: V201- Failure to obtain CUPA HMBP permit.  
Violation Division: Anaheim City Fire Department  
Violation Program: HMRRP  
Violation Source: CERS

Site ID: 124070  
Site Name: IMPORT AUTO SUPPLY  
Violation Date: 07-16-2016  
Citation: 2014-0057-DWQ - Industrial General Permit  
Violation Description: SW - Late Report  
Violation Notes: Failure to submit 2015 - 2016 Annual Report by due date  
Violation Division: Water Boards  
Violation Program: INDSTW  
Violation Source: SMARTS

Site ID: 124070  
Site Name: IMPORT AUTO SUPPLY  
Violation Date: 11-01-2016  
Citation: HSC 6.95 25508(a)(1) - California Health and Safety Code, Chapter 6.95, Section(s) 25508(a)(1)  
Violation Description: Failure to complete and electronically submit a business plan when

Map ID  
Direction  
Distance  
Elevation

MAP FINDINGS

Site

Database(s)

EDR ID Number  
EPA ID Number

**IMPORT AUTO FACILITY (Continued)**

**S101335413**

storing/handling a hazardous material at or above reportable quantities.  
Violation Notes: Returned to compliance on 05/22/2018. NTC LETTER  
Violation Division: Anaheim City Fire Department  
Violation Program: HMRRP  
Violation Source: CERS

Site ID: 124070  
Site Name: IMPORT AUTO SUPPLY  
Violation Date: 08-15-2015  
Citation: 2014-0057-DWQ - Industrial General Permit  
Violation Description: SW - Late Report  
Violation Notes: Failure to submit 2014 - 2015 Annual Report by due date  
Violation Division: Water Boards  
Violation Program: INDSTW  
Violation Source: SMARTS

Site ID: 124070  
Site Name: IMPORT AUTO SUPPLY  
Violation Date: 05-04-2015  
Citation: HSC 6.11 25404.1 - California Health and Safety Code, Chapter 6.11, Section(s) 25404.1  
Violation Description: Failure to obtain and/or maintain an active hazardous waste generator permit.  
Violation Notes: Not reported  
Violation Division: Anaheim City Fire Department  
Violation Program: HW  
Violation Source: CERS

Site ID: 124070  
Site Name: IMPORT AUTO SUPPLY  
Violation Date: 05-04-2015  
Citation: 22 CCR 12 66262.34(f) - California Code of Regulations, Title 22, Chapter 12, Section(s) 66262.34(f)  
Violation Description: Failure to properly label hazardous waste accumulation containers with the following requirements: "Hazardous Waste", name and address of the generator, physical and chemical characteristics of the Hazardous Waste, and starting accumulation date.  
Violation Notes: Returned to compliance on 05/22/2018.  
Violation Division: Anaheim City Fire Department  
Violation Program: HW  
Violation Source: CERS

Site ID: 124070  
Site Name: IMPORT AUTO SUPPLY  
Violation Date: 04-19-2018  
Citation: HSC 6.5 Multiple - California Health and Safety Code, Chapter 6.5, Section(s) Multiple  
Violation Description: Hazardous Waste Generator Program - Administration/Documentation - General  
Violation Notes: V426 - Failure to obtain HWG permit.  
Violation Division: Anaheim City Fire Department  
Violation Program: HW  
Violation Source: CERS

Site ID: 124070  
Site Name: IMPORT AUTO SUPPLY

Map ID  
Direction  
Distance  
Elevation

MAP FINDINGS

Site

Database(s)

EDR ID Number  
EPA ID Number

**IMPORT AUTO FACILITY (Continued)**

**S101335413**

Violation Date: 04-19-2018  
Citation: 22 CCR 12 66262.11 - California Code of Regulations, Title 22, Chapter 12, Section(s) 66262.11  
Violation Description: Failure to determine if wastes generated are hazardous waste by using generator knowledge or applying testing method.  
Violation Notes: Returned to compliance on 05/22/2018. V428- Failure to conduct waste determination on 55-gallon drum of unknown waste stacked on pallet at waste oil station.  
Violation Division: Anaheim City Fire Department  
Violation Program: HW  
Violation Source: CERS

Site ID: 124070  
Site Name: IMPORT AUTO SUPPLY  
Violation Date: 05-04-2015  
Citation: HSC 6.95 25508(a)(1) - California Health and Safety Code, Chapter 6.95, Section(s) 25508(a)(1)  
Violation Description: Failure to complete and electronically submit hazardous material inventory information for all reportable hazardous materials on site at or above reportable quantities.  
Violation Notes: Returned to compliance on 05/22/2018.  
Violation Division: Anaheim City Fire Department  
Violation Program: HMRRP  
Violation Source: CERS

Site ID: 124070  
Site Name: IMPORT AUTO SUPPLY  
Violation Date: 07-16-2018  
Citation: 2014-0057-DWQ - Industrial General Permit  
Violation Description: SW - Late Report  
Violation Notes: Failure to submit 2017 - 2018 Annual Report by due date  
Violation Division: Water Boards  
Violation Program: INDSTW  
Violation Source: SMARTS

Site ID: 124070  
Site Name: IMPORT AUTO SUPPLY  
Violation Date: 06-16-2015  
Citation: 2014-0057-DWQ - Industrial General Permit  
Violation Description: SWPPP  
Violation Notes: SWPPP was out of date and did not reflect conditions on the site; not all monitoring locations are sampled  
Violation Division: Water Boards  
Violation Program: INDSTW  
Violation Source: SMARTS

Site ID: 124070  
Site Name: IMPORT AUTO SUPPLY  
Violation Date: 09-27-2016  
Citation: 2014-0057-DWQ - Industrial General Permit  
Violation Description: SW - Failure to Pay Annual Fees  
Violation Notes: Failure to pay invoices (SW0116902 and SW0082464).  
Violation Division: Water Boards  
Violation Program: INDSTW  
Violation Source: SMARTS

Site ID: 124070

Map ID  
Direction  
Distance  
Elevation

MAP FINDINGS

Site

Database(s)

EDR ID Number  
EPA ID Number

**IMPORT AUTO FACILITY (Continued)**

**S101335413**

Site Name: IMPORT AUTO SUPPLY  
Violation Date: 05-04-2015  
Citation: HSC 6.95 Multiple - California Health and Safety Code, Chapter 6.95, Section(s) Multiple  
Violation Description: Business Plan Program - Administration/Documentation - General  
Violation Notes: No Permit  
Violation Division: Anaheim City Fire Department  
Violation Program: HMRRP  
Violation Source: CERS

Site ID: 124070  
Site Name: IMPORT AUTO SUPPLY  
Violation Date: 06-16-2015  
Citation: 2014-0057-DWQ - Industrial General Permit  
Violation Description: SW - Deficient BMP Implementation  
Violation Notes: General housekeeping issues and deficient spill prevention  
Violation Division: Water Boards  
Violation Program: INDSTW  
Violation Source: SMARTS

Evaluation:  
Eval General Type: Compliance Evaluation Inspection  
Eval Date: 04-19-2018  
Violations Found: Yes  
Eval Type: Routine done by local agency  
Eval Notes: Not reported  
Eval Division: Anaheim City Fire Department  
Eval Program: HW  
Eval Source: CERS

Eval General Type: Compliance Evaluation Inspection  
Eval Date: 05-04-2015  
Violations Found: Yes  
Eval Type: Routine done by local agency  
Eval Notes: Not reported  
Eval Division: Anaheim City Fire Department  
Eval Program: HW  
Eval Source: CERS

Eval General Type: Compliance Evaluation Inspection  
Eval Date: 04-19-2018  
Violations Found: Yes  
Eval Type: Routine done by local agency  
Eval Notes: Not reported  
Eval Division: Anaheim City Fire Department  
Eval Program: HMRRP  
Eval Source: CERS

Eval General Type: Compliance Evaluation Inspection  
Eval Date: 05-04-2015  
Violations Found: Yes  
Eval Type: Routine done by local agency  
Eval Notes: Not reported  
Eval Division: Anaheim City Fire Department  
Eval Program: HMRRP  
Eval Source: CERS

Map ID  
Direction  
Distance  
Elevation

MAP FINDINGS

Site

Database(s)

EDR ID Number  
EPA ID Number

**IMPORT AUTO FACILITY (Continued)**

**S101335413**

Eval General Type: Other/Unknown  
Eval Date: 09-27-2016  
Violations Found: Yes  
Eval Type: Construction Storm Water Compliance Evaluation  
Eval Notes: Regional Board staff conducted an inspection on 9/27/16 to determine whether or not the facility was still in operation. The Fee Unit has identified two outstanding invoices that are past due. Based on staff's observations, the facility is fully operational and the outstanding fees are considered due and payable.

Eval Division: Water Boards  
Eval Program: INDSTW  
Eval Source: SMARTS

Eval General Type: Other/Unknown  
Eval Date: 11-01-2019  
Violations Found: Yes  
Eval Type: Other, not routine, done by local agency  
Eval Notes: NOV LETTER 2019  
Eval Division: Anaheim City Fire Department  
Eval Program: HMRRP  
Eval Source: CERS

Eval General Type: Other/Unknown  
Eval Date: 12-05-2018  
Violations Found: No  
Eval Type: Construction Storm Water Compliance Evaluation  
Eval Notes: Regional Board staff conducted a drive-by inspection of the above facility on December 5, 2018. The purpose of the inspection was to determine whether or not the facility was discharging storm water from the actively occurring storm event. Based on staff's observations, the facility did not discharge at the time of inspection.

Eval Division: Water Boards  
Eval Program: INDSTW  
Eval Source: SMARTS

Eval General Type: Compliance Evaluation Inspection  
Eval Date: 06-16-2015  
Violations Found: Yes  
Eval Type: Industrial Storm Water Compliance Evaluation  
Eval Notes: I met with Oscar Parada (owner) and Erin Parada. They used to be in SoCal GMP but are now complying by themselves. SWPPP was certified 1/2/08 and had several discrepancies; the site map indicates 2 sampling locations but only 1 sample taken, SWPPP indicates pressure washing occurs but Mr. Parada says they don't do that. I told Mr. Parada to update the SWPPP and to ensure both locations are sampled. Consent given for photographs. They use absorbent rolls over the driveway exits but sample before this BMP. I told Mr. Parada to take samples after BMPs. Wash water from car washing observed next to north monitoring location; Mr. Parada said this usually didn't happen and I said to ensure this waste water does not enter the storm drain. Oil staining observed on concrete throughout site and radiator fluid was observed under cars. Mr. Parada said they sweep every month. Waste oil/fluids stored in roofed area surrounded by secondary containment; staining observed around concrete. Some 55 gallon waste drums were stored outside of the contained area. I told Mr. Parada to clean the area and make sure drums are stored in secondary containment. See attached pictures for more details.

Map ID  
Direction  
Distance  
Elevation

MAP FINDINGS

Site

Database(s)

EDR ID Number  
EPA ID Number

**IMPORT AUTO FACILITY (Continued)**

**S101335413**

Eval Division: Water Boards  
Eval Program: INDSTW  
Eval Source: SMARTS  
  
Eval General Type: Other/Unknown  
Eval Date: 11-01-2016  
Violations Found: Yes  
Eval Type: Other, not routine, done by local agency  
Eval Notes: NTC LETTER  
Eval Division: Anaheim City Fire Department  
Eval Program: HMRRP  
Eval Source: CERS

**Enforcement Action:**

Site ID: 124070  
Site Name: IMPORT AUTO SUPPLY  
Site Address: 101 N MANCHESTER AVE  
Site City: ANAHEIM  
Site Zip: 92802  
Enf Action Date: 01-30-2017  
Enf Action Type: Industrial Storm Water Enforcement  
Enf Action Description: Industrial Storm Water Enforcement  
Enf Action Notes: MMP Complaint # R8-2017-0003 Failure to submit 15-16 AR.  
Enf Action Division: Water Boards  
Enf Action Program: INDSTW  
Enf Action Source: SMARTS

Site ID: 124070  
Site Name: IMPORT AUTO SUPPLY  
Site Address: 101 N MANCHESTER AVE  
Site City: ANAHEIM  
Site Zip: 92802  
Enf Action Date: 07-16-2015  
Enf Action Type: Industrial Storm Water Enforcement  
Enf Action Description: Industrial Storm Water Enforcement  
Enf Action Notes: General housekeeping issues, spills of oil and waste water, SWPPP deficient  
Enf Action Division: Water Boards  
Enf Action Program: INDSTW  
Enf Action Source: SMARTS

Site ID: 124070  
Site Name: IMPORT AUTO SUPPLY  
Site Address: 101 N MANCHESTER AVE  
Site City: ANAHEIM  
Site Zip: 92802  
Enf Action Date: 08-01-2016  
Enf Action Type: Industrial Storm Water Enforcement  
Enf Action Description: Industrial Storm Water Enforcement  
Enf Action Notes: Failure to submit 2015-2016 Annual Report by due date  
Enf Action Division: Water Boards  
Enf Action Program: INDSTW  
Enf Action Source: SMARTS

Site ID: 124070  
Site Name: IMPORT AUTO SUPPLY  
Site Address: 101 N MANCHESTER AVE

Map ID  
Direction  
Distance  
Elevation

MAP FINDINGS

Site

Database(s)

EDR ID Number  
EPA ID Number

**IMPORT AUTO FACILITY (Continued)**

**S101335413**

Site City: ANAHEIM  
Site Zip: 92802  
Enf Action Date: 08-01-2018  
Enf Action Type: Industrial Storm Water Enforcement  
Enf Action Description: Industrial Storm Water Enforcement  
Enf Action Notes: Failure to submit 2017-2018 Annual Report by due date.  
Enf Action Division: Water Boards  
Enf Action Program: INDSTW  
Enf Action Source: SMARTS

Site ID: 124070  
Site Name: IMPORT AUTO SUPPLY  
Site Address: 101 N MANCHESTER AVE  
Site City: ANAHEIM  
Site Zip: 92802  
Enf Action Date: 08-30-2016  
Enf Action Type: Industrial Storm Water Enforcement  
Enf Action Description: Industrial Storm Water Enforcement  
Enf Action Notes: Failure to submit 2015-2016 Annual Report by 7/15/16. SECOND NOTICE.  
Enf Action Division: Water Boards  
Enf Action Program: INDSTW  
Enf Action Source: SMARTS

Site ID: 124070  
Site Name: IMPORT AUTO SUPPLY  
Site Address: 101 N MANCHESTER AVE  
Site City: ANAHEIM  
Site Zip: 92802  
Enf Action Date: 09-03-2015  
Enf Action Type: Industrial Storm Water Enforcement  
Enf Action Description: Industrial Storm Water Enforcement  
Enf Action Notes: Failure to submit 2014-2015 Annual Report by due date  
Enf Action Division: Water Boards  
Enf Action Program: INDSTW  
Enf Action Source: SMARTS

Site ID: 124070  
Site Name: IMPORT AUTO SUPPLY  
Site Address: 101 N MANCHESTER AVE  
Site City: ANAHEIM  
Site Zip: 92802  
Enf Action Date: 09-28-2016  
Enf Action Type: Staff Enforcement Letter  
Enf Action Description: Staff Enforcement Letter  
Enf Action Notes: Failure to pay annual fees.  
Enf Action Division: Water Boards  
Enf Action Program: INDSTW  
Enf Action Source: SMARTS

Site ID: 124070  
Site Name: IMPORT AUTO SUPPLY  
Site Address: 101 N MANCHESTER AVE  
Site City: ANAHEIM  
Site Zip: 92802  
Enf Action Date: 10-05-2015  
Enf Action Type: Industrial Storm Water Enforcement  
Enf Action Description: Industrial Storm Water Enforcement

Map ID  
Direction  
Distance  
Elevation

MAP FINDINGS

Site

Database(s)

EDR ID Number  
EPA ID Number

**IMPORT AUTO FACILITY (Continued)**

**S101335413**

Enf Action Notes: Failure to submit 2014-2015 Annual Report by due date.  
Enf Action Division: Water Boards  
Enf Action Program: INDSTW  
Enf Action Source: SMARTS

Coordinates:  
Site ID: 124070  
Facility Name: IMPORT AUTO SUPPLY  
Env Int Type Code: HWG  
Program ID: 10428670  
Coord Name: Not reported  
Ref Point Type Desc: Center of a facility or station.  
Latitude: 33.831560  
Longitude: -117.932770

Affiliation:  
Affiliation Type Desc: CUPA District  
Entity Name: Anaheim City Fire Department  
Entity Title: Not reported  
Affiliation Address: 201 South Anaheim Boulevard, Suite 300  
Affiliation City: Anaheim  
Affiliation State: CA  
Affiliation Country: Not reported  
Affiliation Zip: 92805  
Affiliation Phone: (714) 765-4047

Affiliation Type Desc: Facility Mailing Address  
Entity Name: Mailing Address  
Entity Title: Not reported  
Affiliation Address: 101 N MANCHESTER AVE  
Affiliation City: ANAHEIM  
Affiliation State: CA  
Affiliation Country: Not reported  
Affiliation Zip: 92802  
Affiliation Phone: Not reported

Affiliation Type Desc: Legal Owner  
Entity Name: OSCAR PARADA  
Entity Title: Not reported  
Affiliation Address: 6852 NAOMI AVE.  
Affiliation City: BUENA PARK  
Affiliation State: CA  
Affiliation Country: United States  
Affiliation Zip: 90620  
Affiliation Phone: (714) 692-5305

Affiliation Type Desc: Operator  
Entity Name: IMPORT AUTO SUPPLY  
Entity Title: Not reported  
Affiliation Address: Not reported  
Affiliation City: Not reported  
Affiliation State: Not reported  
Affiliation Country: Not reported  
Affiliation Zip: Not reported  
Affiliation Phone: (714) 776-9900



Map ID  
Direction  
Distance  
Elevation

MAP FINDINGS

Site

Database(s)

EDR ID Number  
EPA ID Number

**IMPORT AUTO FACILITY (Continued)**

**S101335413**

Affiliation Type Desc: Parent Corporation  
Entity Name: IMPORT AUTO SUPPLY  
Entity Title: Not reported  
Affiliation Address: Not reported  
Affiliation City: Not reported  
Affiliation State: Not reported  
Affiliation Country: Not reported  
Affiliation Zip: Not reported  
Affiliation Phone: Not reported

Affiliation Type Desc: Document Preparer  
Entity Name: Oscar Parada  
Entity Title: Not reported  
Affiliation Address: Not reported  
Affiliation City: Not reported  
Affiliation State: Not reported  
Affiliation Country: Not reported  
Affiliation Zip: Not reported  
Affiliation Phone: Not reported

Affiliation Type Desc: Identification Signer  
Entity Name: Oscar Parada  
Entity Title: Owner  
Affiliation Address: Not reported  
Affiliation City: Not reported  
Affiliation State: Not reported  
Affiliation Country: Not reported  
Affiliation Zip: Not reported  
Affiliation Phone: Not reported

Affiliation Type Desc: Owner/Operator  
Entity Name: Import Auto Supply Salvage  
Entity Title: Operator  
Affiliation Address: 101 N Manchester Ave  
Affiliation City: Anaheim  
Affiliation State: CA  
Affiliation Country: Not reported  
Affiliation Zip: 92802  
Affiliation Phone: Not reported

Affiliation Type Desc: Environmental Contact  
Entity Name: OSCAR PARADA  
Entity Title: Not reported  
Affiliation Address: 6852 NAOMI AVE  
Affiliation City: BUENA PARK  
Affiliation State: CA  
Affiliation Country: Not reported  
Affiliation Zip: 90620  
Affiliation Phone: Not reported

Name: IMPORT AUTO SUPPLY  
Address: 101 N MANCHESTER AVE  
City,State,Zip: ANAHEIM, CA 92802  
Site ID: 124070  
CERS ID: 10428670  
CERS Description: Chemical Storage Facilities

Map ID  
Direction  
Distance  
Elevation

MAP FINDINGS

Site

Database(s)

EDR ID Number  
EPA ID Number

**IMPORT AUTO FACILITY (Continued)**

**S101335413**

Violations:

Site ID: 124070  
Site Name: IMPORT AUTO SUPPLY  
Violation Date: 04-19-2018  
Citation: 22 CCR 12 66262.34(f) - California Code of Regulations, Title 22, Chapter 12, Section(s) 66262.34(f)  
Violation Description: Failure to properly label hazardous waste accumulation containers and portable tanks with the following requirements: "Hazardous Waste", name and address of the generator, physical and chemical characteristics of the Hazardous Waste, and starting accumulation date.  
Violation Notes: Returned to compliance on 05/22/2018. V407- Failure to properly label hazardous waste container.  
Violation Division: Anaheim City Fire Department  
Violation Program: HW  
Violation Source: CERS

Site ID: 124070  
Site Name: IMPORT AUTO SUPPLY  
Violation Date: 11-01-2019  
Citation: HSC 6.95 25508(a)(1) - California Health and Safety Code, Chapter 6.95, Section(s) 25508(a)(1)  
Violation Description: Failure to complete and electronically submit a business plan when storing/handling a hazardous material at or above reportable quantities.  
Violation Notes: NOV LETTER 2019  
Violation Division: Anaheim City Fire Department  
Violation Program: HMRRP  
Violation Source: CERS

Site ID: 124070  
Site Name: IMPORT AUTO SUPPLY  
Violation Date: 06-16-2015  
Citation: 2014-0057-DWQ - Industrial General Permit  
Violation Description: Unauthorized Discharge  
Violation Notes: Truck wash water pooling next to north driveway, radiator fluid spilled onto concrete  
Violation Division: Water Boards  
Violation Program: INDSTW  
Violation Source: SMARTS

Site ID: 124070  
Site Name: IMPORT AUTO SUPPLY  
Violation Date: 04-19-2018  
Citation: HSC 6.95 25508(a)(1) - California Health and Safety Code, Chapter 6.95, Section(s) 25508(a)(1)  
Violation Description: Failure to complete and electronically submit a business plan when storing/handling a hazardous material at or above reportable quantities.  
Violation Notes: Returned to compliance on 05/22/2018. V204- Failure to complete and submit HMBP in CERS.  
Violation Division: Anaheim City Fire Department  
Violation Program: HMRRP  
Violation Source: CERS

Site ID: 124070  
Site Name: IMPORT AUTO SUPPLY

Map ID  
Direction  
Distance  
Elevation

MAP FINDINGS

Site

Database(s)

EDR ID Number  
EPA ID Number

**IMPORT AUTO FACILITY (Continued)**

**S101335413**

Violation Date: 04-19-2018  
Citation: HSC 6.95 Multiple - California Health and Safety Code, Chapter 6.95, Section(s) Multiple  
Violation Description: Business Plan Program - Administration/Documentation - General  
Violation Notes: V201- Failure to obtain CUPA HMBP permit.  
Violation Division: Anaheim City Fire Department  
Violation Program: HMRRP  
Violation Source: CERS

Site ID: 124070  
Site Name: IMPORT AUTO SUPPLY  
Violation Date: 07-16-2016  
Citation: 2014-0057-DWQ - Industrial General Permit  
Violation Description: SW - Late Report  
Violation Notes: Failure to submit 2015 - 2016 Annual Report by due date  
Violation Division: Water Boards  
Violation Program: INDSTW  
Violation Source: SMARTS

Site ID: 124070  
Site Name: IMPORT AUTO SUPPLY  
Violation Date: 11-01-2016  
Citation: HSC 6.95 25508(a)(1) - California Health and Safety Code, Chapter 6.95, Section(s) 25508(a)(1)  
Violation Description: Failure to complete and electronically submit a business plan when storing/handling a hazardous material at or above reportable quantities.  
Violation Notes: Returned to compliance on 05/22/2018. NTC LETTER  
Violation Division: Anaheim City Fire Department  
Violation Program: HMRRP  
Violation Source: CERS

Site ID: 124070  
Site Name: IMPORT AUTO SUPPLY  
Violation Date: 08-15-2015  
Citation: 2014-0057-DWQ - Industrial General Permit  
Violation Description: SW - Late Report  
Violation Notes: Failure to submit 2014 - 2015 Annual Report by due date  
Violation Division: Water Boards  
Violation Program: INDSTW  
Violation Source: SMARTS

Site ID: 124070  
Site Name: IMPORT AUTO SUPPLY  
Violation Date: 05-04-2015  
Citation: HSC 6.11 25404.1 - California Health and Safety Code, Chapter 6.11, Section(s) 25404.1  
Violation Description: Failure to obtain and/or maintain an active hazardous waste generator permit.  
Violation Notes: Not reported  
Violation Division: Anaheim City Fire Department  
Violation Program: HW  
Violation Source: CERS

Site ID: 124070  
Site Name: IMPORT AUTO SUPPLY  
Violation Date: 05-04-2015

Map ID  
Direction  
Distance  
Elevation

MAP FINDINGS

Site

Database(s)

EDR ID Number  
EPA ID Number

**IMPORT AUTO FACILITY (Continued)**

**S101335413**

Citation: 22 CCR 12 66262.34(f) - California Code of Regulations, Title 22, Chapter 12, Section(s) 66262.34(f)  
Violation Description: Failure to properly label hazardous waste accumulation containers with the following requirements: "Hazardous Waste", name and address of the generator, physical and chemical characteristics of the Hazardous Waste, and starting accumulation date.  
Violation Notes: Returned to compliance on 05/22/2018.  
Violation Division: Anaheim City Fire Department  
Violation Program: HW  
Violation Source: CERS

Site ID: 124070  
Site Name: IMPORT AUTO SUPPLY  
Violation Date: 04-19-2018  
Citation: HSC 6.5 Multiple - California Health and Safety Code, Chapter 6.5, Section(s) Multiple  
Violation Description: Hazardous Waste Generator Program - Administration/Documentation - General  
Violation Notes: V426 - Failure to obtain HWG permit.  
Violation Division: Anaheim City Fire Department  
Violation Program: HW  
Violation Source: CERS

Site ID: 124070  
Site Name: IMPORT AUTO SUPPLY  
Violation Date: 04-19-2018  
Citation: 22 CCR 12 66262.11 - California Code of Regulations, Title 22, Chapter 12, Section(s) 66262.11  
Violation Description: Failure to determine if wastes generated are hazardous waste by using generator knowledge or applying testing method.  
Violation Notes: Returned to compliance on 05/22/2018. V428- Failure to conduct waste determination on 55-gallon drum of unknown waste stacked on pallet at waste oil station.  
Violation Division: Anaheim City Fire Department  
Violation Program: HW  
Violation Source: CERS

Site ID: 124070  
Site Name: IMPORT AUTO SUPPLY  
Violation Date: 05-04-2015  
Citation: HSC 6.95 25508(a)(1) - California Health and Safety Code, Chapter 6.95, Section(s) 25508(a)(1)  
Violation Description: Failure to complete and electronically submit hazardous material inventory information for all reportable hazardous materials on site at or above reportable quantities.  
Violation Notes: Returned to compliance on 05/22/2018.  
Violation Division: Anaheim City Fire Department  
Violation Program: HMRRP  
Violation Source: CERS

Site ID: 124070  
Site Name: IMPORT AUTO SUPPLY  
Violation Date: 07-16-2018  
Citation: 2014-0057-DWQ - Industrial General Permit  
Violation Description: SW - Late Report  
Violation Notes: Failure to submit 2017 - 2018 Annual Report by due date  
Violation Division: Water Boards

Map ID  
Direction  
Distance  
Elevation

MAP FINDINGS

Site

Database(s)

EDR ID Number  
EPA ID Number

**IMPORT AUTO FACILITY (Continued)**

**S101335413**

Violation Program: INDSTW  
Violation Source: SMARTS  
  
Site ID: 124070  
Site Name: IMPORT AUTO SUPPLY  
Violation Date: 06-16-2015  
Citation: 2014-0057-DWQ - Industrial General Permit  
Violation Description: SWPPP  
Violation Notes: SWPPP was out of date and did not reflect conditions on the site; not all monitoring locations are sampled  
Violation Division: Water Boards  
Violation Program: INDSTW  
Violation Source: SMARTS

Site ID: 124070  
Site Name: IMPORT AUTO SUPPLY  
Violation Date: 09-27-2016  
Citation: 2014-0057-DWQ - Industrial General Permit  
Violation Description: SW - Failure to Pay Annual Fees  
Violation Notes: Failure to pay invoices (SW0116902 and SW0082464).  
Violation Division: Water Boards  
Violation Program: INDSTW  
Violation Source: SMARTS

Site ID: 124070  
Site Name: IMPORT AUTO SUPPLY  
Violation Date: 05-04-2015  
Citation: HSC 6.95 Multiple - California Health and Safety Code, Chapter 6.95, Section(s) Multiple  
Violation Description: Business Plan Program - Administration/Documentation - General  
Violation Notes: No Permit  
Violation Division: Anaheim City Fire Department  
Violation Program: HMRRP  
Violation Source: CERS

Site ID: 124070  
Site Name: IMPORT AUTO SUPPLY  
Violation Date: 06-16-2015  
Citation: 2014-0057-DWQ - Industrial General Permit  
Violation Description: SW - Deficient BMP Implementation  
Violation Notes: General housekeeping issues and deficient spill prevention  
Violation Division: Water Boards  
Violation Program: INDSTW  
Violation Source: SMARTS

Evaluation:  
Eval General Type: Compliance Evaluation Inspection  
Eval Date: 04-19-2018  
Violations Found: Yes  
Eval Type: Routine done by local agency  
Eval Notes: Not reported  
Eval Division: Anaheim City Fire Department  
Eval Program: HW  
Eval Source: CERS

Eval General Type: Compliance Evaluation Inspection  
Eval Date: 05-04-2015

Map ID  
Direction  
Distance  
Elevation

MAP FINDINGS

Site

Database(s)

EDR ID Number  
EPA ID Number

**IMPORT AUTO FACILITY (Continued)**

**S101335413**

Violations Found:	Yes
Eval Type:	Routine done by local agency
Eval Notes:	Not reported
Eval Division:	Anaheim City Fire Department
Eval Program:	HW
Eval Source:	CERS
Eval General Type:	Compliance Evaluation Inspection
Eval Date:	04-19-2018
Violations Found:	Yes
Eval Type:	Routine done by local agency
Eval Notes:	Not reported
Eval Division:	Anaheim City Fire Department
Eval Program:	HMRRP
Eval Source:	CERS
Eval General Type:	Compliance Evaluation Inspection
Eval Date:	05-04-2015
Violations Found:	Yes
Eval Type:	Routine done by local agency
Eval Notes:	Not reported
Eval Division:	Anaheim City Fire Department
Eval Program:	HMRRP
Eval Source:	CERS
Eval General Type:	Other/Unknown
Eval Date:	09-27-2016
Violations Found:	Yes
Eval Type:	Construction Storm Water Compliance Evaluation
Eval Notes:	Regional Board staff conducted an inspection on 9/27/16 to determine whether or not the facility was still in operation. The Fee Unit has identified two outstanding invoices that are past due. Based on staff's observations, the facility is fully operational and the outstanding fees are considered due and payable.
Eval Division:	Water Boards
Eval Program:	INDSTW
Eval Source:	SMARTS
Eval General Type:	Other/Unknown
Eval Date:	11-01-2019
Violations Found:	Yes
Eval Type:	Other, not routine, done by local agency
Eval Notes:	NOV LETTER 2019
Eval Division:	Anaheim City Fire Department
Eval Program:	HMRRP
Eval Source:	CERS
Eval General Type:	Other/Unknown
Eval Date:	12-05-2018
Violations Found:	No
Eval Type:	Construction Storm Water Compliance Evaluation
Eval Notes:	Regional Board staff conducted a drive-by inspection of the above facility on December 5, 2018. The purpose of the inspection was to determine whether or not the facility was discharging storm water from the actively occurring storm event. Based on staff's observations, the facility did not discharge at the time of inspection.
Eval Division:	Water Boards

Map ID  
Direction  
Distance  
Elevation

MAP FINDINGS

Site

Database(s)

EDR ID Number  
EPA ID Number

**IMPORT AUTO FACILITY (Continued)**

**S101335413**

Eval Program: INDSTW  
Eval Source: SMARTS

Eval General Type: Compliance Evaluation Inspection  
Eval Date: 06-16-2015  
Violations Found: Yes  
Eval Type: Industrial Storm Water Compliance Evaluation  
Eval Notes: I met with Oscar Parada (owner) and Erin Parada. They used to be in SoCal GMP but are now complying by themselves. SWPPP was certified 1/2/08 and had several discrepancies; the site map indicates 2 sampling locations but only 1 sample taken, SWPPP indicates pressure washing occurs but Mr. Parada says they don't do that. I told Mr. Parada to update the SWPPP and to ensure both locations are sampled. Consent given for photographs. They use absorbent rolls over the driveway exits but sample before this BMP. I told Mr. Parada to take samples after BMPs. Wash water from car washing observed next to north monitoring location; Mr. Parada said this usually didn't happen and I said to ensure this waste water does not enter the storm drain. Oil staining observed on concrete throughout site and radiator fluid was observed under cars. Mr. Parada said they sweep every month. Waste oil/fluids stored in roofed area surrounded by secondary containment; staining observed around concrete. Some 55 gallon waste drums were stored outside of the contained area. I told Mr. Parada to clean the area and make sure drums are stored in secondary containment. See attached pictures for more details.

Eval Division: Water Boards  
Eval Program: INDSTW  
Eval Source: SMARTS

Eval General Type: Other/Unknown  
Eval Date: 11-01-2016  
Violations Found: Yes  
Eval Type: Other, not routine, done by local agency  
Eval Notes: NTC LETTER  
Eval Division: Anaheim City Fire Department  
Eval Program: HMRRP  
Eval Source: CERS

Enforcement Action:  
Site ID: 124070  
Site Name: IMPORT AUTO SUPPLY  
Site Address: 101 N MANCHESTER AVE  
Site City: ANAHEIM  
Site Zip: 92802  
Enf Action Date: 01-30-2017  
Enf Action Type: Industrial Storm Water Enforcement  
Enf Action Description: Industrial Storm Water Enforcement  
Enf Action Notes: MMP Complaint # R8-2017-0003 Failure to submit 15-16 AR.  
Enf Action Division: Water Boards  
Enf Action Program: INDSTW  
Enf Action Source: SMARTS

Site ID: 124070  
Site Name: IMPORT AUTO SUPPLY  
Site Address: 101 N MANCHESTER AVE  
Site City: ANAHEIM  
Site Zip: 92802

Map ID  
Direction  
Distance  
Elevation

MAP FINDINGS

Site

Database(s)

EDR ID Number  
EPA ID Number

**IMPORT AUTO FACILITY (Continued)**

**S101335413**

Enf Action Date: 07-16-2015  
Enf Action Type: Industrial Storm Water Enforcement  
Enf Action Description: Industrial Storm Water Enforcement  
Enf Action Notes: General housekeeping issues, spills of oil and waste water, SWPPP deficient  
Enf Action Division: Water Boards  
Enf Action Program: INDSTW  
Enf Action Source: SMARTS

Site ID: 124070  
Site Name: IMPORT AUTO SUPPLY  
Site Address: 101 N MANCHESTER AVE  
Site City: ANAHEIM  
Site Zip: 92802  
Enf Action Date: 08-01-2016  
Enf Action Type: Industrial Storm Water Enforcement  
Enf Action Description: Industrial Storm Water Enforcement  
Enf Action Notes: Failure to submit 2015-2016 Annual Report by due date  
Enf Action Division: Water Boards  
Enf Action Program: INDSTW  
Enf Action Source: SMARTS

Site ID: 124070  
Site Name: IMPORT AUTO SUPPLY  
Site Address: 101 N MANCHESTER AVE  
Site City: ANAHEIM  
Site Zip: 92802  
Enf Action Date: 08-01-2018  
Enf Action Type: Industrial Storm Water Enforcement  
Enf Action Description: Industrial Storm Water Enforcement  
Enf Action Notes: Failure to submit 2017-2018 Annual Report by due date.  
Enf Action Division: Water Boards  
Enf Action Program: INDSTW  
Enf Action Source: SMARTS

Site ID: 124070  
Site Name: IMPORT AUTO SUPPLY  
Site Address: 101 N MANCHESTER AVE  
Site City: ANAHEIM  
Site Zip: 92802  
Enf Action Date: 08-30-2016  
Enf Action Type: Industrial Storm Water Enforcement  
Enf Action Description: Industrial Storm Water Enforcement  
Enf Action Notes: Failure to submit 2015-2016 Annual Report by 7/15/16. SECOND NOTICE.  
Enf Action Division: Water Boards  
Enf Action Program: INDSTW  
Enf Action Source: SMARTS

Site ID: 124070  
Site Name: IMPORT AUTO SUPPLY  
Site Address: 101 N MANCHESTER AVE  
Site City: ANAHEIM  
Site Zip: 92802  
Enf Action Date: 09-03-2015  
Enf Action Type: Industrial Storm Water Enforcement  
Enf Action Description: Industrial Storm Water Enforcement  
Enf Action Notes: Failure to submit 2014-2015 Annual Report by due date



Map ID  
Direction  
Distance  
Elevation

MAP FINDINGS

Site

Database(s)

EDR ID Number  
EPA ID Number

**IMPORT AUTO FACILITY (Continued)**

**S101335413**

Enf Action Division: Water Boards  
Enf Action Program: INDSTW  
Enf Action Source: SMARTS

Site ID: 124070  
Site Name: IMPORT AUTO SUPPLY  
Site Address: 101 N MANCHESTER AVE  
Site City: ANAHEIM  
Site Zip: 92802  
Enf Action Date: 09-28-2016  
Enf Action Type: Staff Enforcement Letter  
Enf Action Description: Staff Enforcement Letter  
Enf Action Notes: Failure to pay annual fees.  
Enf Action Division: Water Boards  
Enf Action Program: INDSTW  
Enf Action Source: SMARTS

Site ID: 124070  
Site Name: IMPORT AUTO SUPPLY  
Site Address: 101 N MANCHESTER AVE  
Site City: ANAHEIM  
Site Zip: 92802  
Enf Action Date: 10-05-2015  
Enf Action Type: Industrial Storm Water Enforcement  
Enf Action Description: Industrial Storm Water Enforcement  
Enf Action Notes: Failure to submit 2014-2015 Annual Report by due date.  
Enf Action Division: Water Boards  
Enf Action Program: INDSTW  
Enf Action Source: SMARTS

Coordinates:  
Site ID: 124070  
Facility Name: IMPORT AUTO SUPPLY  
Env Int Type Code: HWG  
Program ID: 10428670  
Coord Name: Not reported  
Ref Point Type Desc: Center of a facility or station.  
Latitude: 33.831560  
Longitude: -117.932770

Affiliation:  
Affiliation Type Desc: CUPA District  
Entity Name: Anaheim City Fire Department  
Entity Title: Not reported  
Affiliation Address: 201 South Anaheim Boulevard, Suite 300  
Affiliation City: Anaheim  
Affiliation State: CA  
Affiliation Country: Not reported  
Affiliation Zip: 92805  
Affiliation Phone: (714) 765-4047

Affiliation Type Desc: Facility Mailing Address  
Entity Name: Mailing Address  
Entity Title: Not reported  
Affiliation Address: 101 N MANCHESTER AVE  
Affiliation City: ANAHEIM

Map ID  
Direction  
Distance  
Elevation

MAP FINDINGS

Site

Database(s)

EDR ID Number  
EPA ID Number

**IMPORT AUTO FACILITY (Continued)**

**S101335413**

Affiliation State: CA  
Affiliation Country: Not reported  
Affiliation Zip: 92802  
Affiliation Phone: Not reported

Affiliation Type Desc: Legal Owner  
Entity Name: OSCAR PARADA  
Entity Title: Not reported  
Affiliation Address: 6852 NAOMI AVE.  
Affiliation City: BUENA PARK  
Affiliation State: CA  
Affiliation Country: United States  
Affiliation Zip: 90620  
Affiliation Phone: (714) 692-5305

Affiliation Type Desc: Operator  
Entity Name: IMPORT AUTO SUPPLY  
Entity Title: Not reported  
Affiliation Address: Not reported  
Affiliation City: Not reported  
Affiliation State: Not reported  
Affiliation Country: Not reported  
Affiliation Zip: Not reported  
Affiliation Phone: (714) 776-9900

Affiliation Type Desc: Parent Corporation  
Entity Name: IMPORT AUTO SUPPLY  
Entity Title: Not reported  
Affiliation Address: Not reported  
Affiliation City: Not reported  
Affiliation State: Not reported  
Affiliation Country: Not reported  
Affiliation Zip: Not reported  
Affiliation Phone: Not reported

Affiliation Type Desc: Document Preparer  
Entity Name: Oscar Parada  
Entity Title: Not reported  
Affiliation Address: Not reported  
Affiliation City: Not reported  
Affiliation State: Not reported  
Affiliation Country: Not reported  
Affiliation Zip: Not reported  
Affiliation Phone: Not reported

Affiliation Type Desc: Identification Signer  
Entity Name: Oscar Parada  
Entity Title: Owner  
Affiliation Address: Not reported  
Affiliation City: Not reported  
Affiliation State: Not reported  
Affiliation Country: Not reported  
Affiliation Zip: Not reported  
Affiliation Phone: Not reported

Affiliation Type Desc: Owner/Operator  
Entity Name: Import Auto Supply Salvage

Map ID  
Direction  
Distance  
Elevation

MAP FINDINGS

Site

Database(s)

EDR ID Number  
EPA ID Number

**IMPORT AUTO FACILITY (Continued)**

**S101335413**

Entity Title: Operator  
Affiliation Address: 101 N Manchester Ave  
Affiliation City: Anaheim  
Affiliation State: CA  
Affiliation Country: Not reported  
Affiliation Zip: 92802  
Affiliation Phone: Not reported

Affiliation Type Desc: Environmental Contact  
Entity Name: OSCAR PARADA  
Entity Title: Not reported  
Affiliation Address: 6852 NAOMI AVE  
Affiliation City: BUENA PARK  
Affiliation State: CA  
Affiliation Country: Not reported  
Affiliation Zip: 90620  
Affiliation Phone: Not reported

Name: IMPORT AUTO FACILITY  
Address: 101 N MANCHESTER AVE  
City,State,Zip: ANAHEIM, CA 92802  
Site ID: 197064  
CERS ID: T0605901805  
CERS Description: Leaking Underground Storage Tank Cleanup Site

Affiliation:  
Affiliation Type Desc: Local Agency Caseworker  
Entity Name: RICHARD O. WILSON - ANAHEIM CITY  
Entity Title: Not reported  
Affiliation Address: 201 S. ANAHEIM BLVD. #601  
Affiliation City: ANAHEIM  
Affiliation State: CA  
Affiliation Country: Not reported  
Affiliation Zip: Not reported  
Affiliation Phone: Not reported

Affiliation Type Desc: Regional Board Caseworker  
Entity Name: CARL BERNHARDT - SANTA ANA RWQCB (REGION 8)  
Entity Title: Not reported  
Affiliation Address: 3737 MAIN STREET, SUITE 500  
Affiliation City: RIVERSIDE  
Affiliation State: CA  
Affiliation Country: Not reported  
Affiliation Zip: Not reported  
Affiliation Phone: 9517824495

V127 **IMPORT AUTO SUPPLY**  
ENE **110 MANCHESTER AVE**  
1/4-1/2 **ANAHEIM, CA 92802**  
0.418 mi.  
2207 ft. **Site 2 of 3 in cluster V**

**LUST S102852344**  
**HIST CORTESE N/A**

**Relative:** LUST REG 8:  
**Higher** Name: IMPORT AUTO SUPPLY  
**Actual:** Address: 110 MANCHESTER AVE  
**136 ft.** City: ANAHEIM

Map ID  
Direction  
Distance  
Elevation

MAP FINDINGS

Site

Database(s)

EDR ID Number  
EPA ID Number

**IMPORT AUTO SUPPLY (Continued)**

**S102852344**

Region:	8
County:	Orange
Regional Board:	Santa Ana Region
Facility Status:	Case Closed
Case Number:	083002309T
Local Case Num:	Not reported
Case Type:	Soil only
Substance:	Gasoline
Qty Leaked:	Not reported
Abate Method:	Not reported
Cross Street:	Not reported
Enf Type:	Not reported
Funding:	Not reported
How Discovered:	Not reported
How Stopped:	Not reported
Leak Cause:	Not reported
Leak Source:	Not reported
Global ID:	T0605901683
How Stopped Date:	Not reported
Enter Date:	9/20/1993
Date Confirmation of Leak Began:	4/18/1993
Date Preliminary Assessment Began:	Not reported
Discover Date:	2/19/1993
Enforcement Date:	Not reported
Close Date:	3/30/1996
Date Prelim Assessment Workplan Submitted:	Not reported
Date Pollution Characterization Began:	Not reported
Date Remediation Plan Submitted:	Not reported
Date Remedial Action Underway:	Not reported
Date Post Remedial Action Monitoring:	Not reported
Enter Date:	9/20/1993
GW Qualifies:	Not reported
Soil Qualifies:	Not reported
Operator:	Not reported
Facility Contact:	Not reported
Interim:	Not reported
Oversite Program:	LUST
Latitude:	33.8314473
Longitude:	-117.932199
MTBE Date:	Not reported
Max MTBE GW:	Not reported
MTBE Concentration:	0
Max MTBE Soil:	Not reported
MTBE Fuel:	1
MTBE Tested:	Site NOT Tested for MTBE.Includes Unknown and Not Analyzed.
MTBE Class:	*
Staff:	CAB
Staff Initials:	ROW
Lead Agency:	Local Agency
Local Agency:	30011
Hydr Basin #:	COASTAL PLAIN OF ORA
Beneficial:	Not reported
Priority:	Not reported
Cleanup Fund Id:	Not reported
Work Suspended:	Not reported
Summary:	Not reported

Map ID  
Direction  
Distance  
Elevation

MAP FINDINGS

Site

Database(s)

EDR ID Number  
EPA ID Number

**IMPORT AUTO SUPPLY (Continued)**

**S102852344**

HIST CORTESE:  
edr\_fname: IMPORT AUTO SUPPLY  
edr\_fadd1: 110 MANCHESTER  
City,State,Zip: ANAHEIM, CA  
Region: CORTESE  
Facility County Code: 30  
Reg By: LTNKA  
Reg Id: 083002309T

V128  
ENE  
1/4-1/2  
0.423 mi.  
2232 ft.

**IMPORT AUTO SUPPLY  
110 N MANCHESTER AVE  
ANAHEIM, CA 92802**

**LUST S101307724  
Cortese N/A  
CERS**

**Site 3 of 3 in cluster V**

**Relative:  
Higher  
Actual:  
135 ft.**

LUST:  
Name: IMPORT AUTO SUPPLY  
Address: 110 N MANCHESTER AVE  
City,State,Zip: ANAHEIM, CA 92802  
Lead Agency: ANAHEIM CITY  
Case Type: LUST Cleanup Site  
Geo Track: [http://geotracker.waterboards.ca.gov/profile\\_report.asp?global\\_id=T0605901683](http://geotracker.waterboards.ca.gov/profile_report.asp?global_id=T0605901683)  
Global Id: T0605901683  
Latitude: 33.8314473  
Longitude: -117.932199  
Status: Completed - Case Closed  
Status Date: 03/30/1996  
Case Worker: ROW  
RB Case Number: 083002309T  
Local Agency: ANAHEIM CITY  
File Location: Not reported  
Local Case Number: Not reported  
Potential Media Affect: Soil  
Potential Contaminants of Concern: Gasoline  
Site History: Not reported

LUST:  
Global Id: T0605901683  
Contact Type: Regional Board Caseworker  
Contact Name: CARL BERNHARDT  
Organization Name: SANTA ANA RWQCB (REGION 8)  
Address: 3737 MAIN STREET, SUITE 500  
City: RIVERSIDE  
Email: [carl.bernhardt@waterboards.ca.gov](mailto:carl.bernhardt@waterboards.ca.gov)  
Phone Number: 9517824495

Global Id: T0605901683  
Contact Type: Local Agency Caseworker  
Contact Name: RICHARD O. WILSON  
Organization Name: ANAHEIM CITY  
Address: 201 S. ANAHEIM BLVD. #601  
City: ANAHEIM  
Email: [dwilson@anaheim.net](mailto:dwilson@anaheim.net)  
Phone Number: Not reported

LUST:  
Global Id: T0605901683

Map ID  
Direction  
Distance  
Elevation

MAP FINDINGS

Site

Database(s)

EDR ID Number  
EPA ID Number

**IMPORT AUTO SUPPLY (Continued)**

**S101307724**

Action Type: ENFORCEMENT  
Date: 03/30/1996  
Action: Closure/No Further Action Letter

Global Id: T0605901683  
Action Type: Other  
Date: 02/19/1993  
Action: Leak Discovery

Global Id: T0605901683  
Action Type: Other  
Date: 04/28/1993  
Action: Leak Reported

**LUST:**

Global Id: T0605901683  
Status: Open - Case Begin Date  
Status Date: 02/19/1993

Global Id: T0605901683  
Status: Open - Site Assessment  
Status Date: 04/18/1993

Global Id: T0605901683  
Status: Completed - Case Closed  
Status Date: 03/30/1996

**CORTESE:**

Name: IMPORT AUTO SUPPLY  
Address: 110 N MANCHESTER AVE  
City,State,Zip: ANAHEIM, CA 92802  
Region: CORTESE  
Envirostor Id: Not reported  
Global ID: T0605901683  
Site/Facility Type: LUST CLEANUP SITE  
Cleanup Status: COMPLETED - CASE CLOSED  
Status Date: Not reported  
Site Code: Not reported  
Latitude: Not reported  
Longitude: Not reported  
Owner: Not reported  
Enf Type: Not reported  
Swat R: Not reported  
Flag: active  
Order No: Not reported  
Waste Discharge System No: Not reported  
Effective Date: Not reported  
Region 2: Not reported  
WID Id: Not reported  
Solid Waste Id No: Not reported  
Waste Management Uit Name: Not reported  
File Name: Active Open

**CERS:**

Name: IMPORT AUTO SUPPLY

Map ID  
Direction  
Distance  
Elevation

MAP FINDINGS

Site

Database(s)

EDR ID Number  
EPA ID Number

**IMPORT AUTO SUPPLY (Continued)**

**S101307724**

Address: 110 N MANCHESTER AVE  
City,State,Zip: ANAHEIM, CA 92802  
Site ID: 226227  
CERS ID: T0605901683  
CERS Description: Leaking Underground Storage Tank Cleanup Site

**Affiliation:**

Affiliation Type Desc: Local Agency Caseworker  
Entity Name: RICHARD O. WILSON - ANAHEIM CITY  
Entity Title: Not reported  
Affiliation Address: 201 S. ANAHEIM BLVD. #601  
Affiliation City: ANAHEIM  
Affiliation State: CA  
Affiliation Country: Not reported  
Affiliation Zip: Not reported  
Affiliation Phone: Not reported

Affiliation Type Desc: Regional Board Caseworker  
Entity Name: CARL BERNHARDT - SANTA ANA RWQCB (REGION 8)  
Entity Title: Not reported  
Affiliation Address: 3737 MAIN STREET, SUITE 500  
Affiliation City: RIVERSIDE  
Affiliation State: CA  
Affiliation Country: Not reported  
Affiliation Zip: Not reported  
Affiliation Phone: 9517824495

**W129  
NNW  
1/4-1/2  
0.428 mi.  
2260 ft.**

**U.S. SPRINT  
1750 PENHALL WAY  
ANAHEIM, CA 92801  
Site 1 of 2 in cluster W**

**LUST S101588949  
CA FID UST N/A  
HIST CORTESE**

**Relative:  
Lower  
Actual:  
126 ft.**

**LUST REG 8:**  
Name: U.S. SPRINT  
Address: 1750 PENHALL WAY  
City: ANAHEIM  
Region: 8  
County: Orange  
Regional Board: Santa Ana Region  
Facility Status: Pollution Characterization  
Case Number: 083000435T  
Local Case Num: Not reported  
Case Type: Soil only  
Substance: Diesel  
Qty Leaked: Not reported  
Abate Method: Not reported  
Cross Street: CRESCENT  
Enf Type: Not reported  
Funding: Not reported  
How Discovered: Not reported  
How Stopped: Not reported  
Leak Cause: Not reported  
Leak Source: Not reported  
Global ID: T0605900348  
How Stopped Date: Not reported  
Enter Date: 5/20/1987

Map ID  
Direction  
Distance  
Elevation

MAP FINDINGS

Site

Database(s)

EDR ID Number  
EPA ID Number

**U.S. SPRINT (Continued)**

**S101588949**

Date Confirmation of Leak Began:	Not reported
Date Preliminary Assessment Began:	Not reported
Discover Date:	Not reported
Enforcement Date:	Not reported
Close Date:	Not reported
Date Prelim Assessment Workplan Submitted:	Not reported
Date Pollution Characterization Began:	9/17/1986
Date Remediation Plan Submitted:	Not reported
Date Remedial Action Underway:	Not reported
Date Post Remedial Action Monitoring:	Not reported
Enter Date:	5/20/1987
GW Qualifies:	Not reported
Soil Qualifies:	Not reported
Operator:	Not reported
Facility Contact:	Not reported
Interim:	Not reported
Oversite Program:	LUST
Latitude:	33.8350912
Longitude:	-117.9454045
MTBE Date:	Not reported
Max MTBE GW:	Not reported
MTBE Concentration:	0
Max MTBE Soil:	Not reported
MTBE Fuel:	0
MTBE Tested:	Not Required to be Tested.
MTBE Class:	*
Staff:	TME
Staff Initials:	ROW
Lead Agency:	Local Agency
Local Agency:	30011
Hydr Basin #:	COASTAL PLAIN OF ORA
Beneficial:	Not reported
Priority:	Not reported
Cleanup Fund Id:	Not reported
Work Suspended:	Not reported
Summary:	Not reported

**CA FID UST:**

Facility ID:	30000544
Regulated By:	UTNKA
Regulated ID:	Not reported
Cortese Code:	Not reported
SIC Code:	Not reported
Facility Phone:	7145209698
Mail To:	Not reported
Mailing Address:	901 E 104TH ST
Mailing Address 2:	Not reported
Mailing City,St,Zip:	ANAHEIM 92801
Contact:	Not reported
Contact Phone:	Not reported
DUNs Number:	Not reported
NPDES Number:	Not reported
EPA ID:	Not reported
Comments:	Not reported
Status:	Active



Map ID  
Direction  
Distance  
Elevation

MAP FINDINGS

Site

Database(s)

EDR ID Number  
EPA ID Number

**U.S. SPRINT (Continued)**

**S101588949**

HIST CORTESE:  
edr\_fname: U.S. SPRINT  
edr\_fadd1: 1750  
City,State,Zip: ANAHEIM, CA 92801  
Region: CORTESE  
Facility County Code: 30  
Reg By: LTNKA  
Reg Id: 083000435T

**W130  
NNW  
1/4-1/2  
0.428 mi.  
2260 ft.**

**U.S. SPRINT  
1750 W PENHALL WAY  
ANAHEIM, CA 92801**

**LUST S109284219  
Cortese N/A  
CERS**

**Site 2 of 2 in cluster W**

**Relative:  
Lower  
Actual:  
126 ft.**

LUST:  
Name: U.S. SPRINT  
Address: 1750 W PENHALL WAY  
City,State,Zip: ANAHEIM, CA 92801  
Lead Agency: ANAHEIM CITY  
Case Type: LUST Cleanup Site  
Geo Track: [http://geotracker.waterboards.ca.gov/profile\\_report.asp?global\\_id=T0605900348](http://geotracker.waterboards.ca.gov/profile_report.asp?global_id=T0605900348)  
Global Id: T0605900348  
Latitude: 33.8350912  
Longitude: -117.9454045  
Status: Completed - Case Closed  
Status Date: 03/14/2013  
Case Worker: RM  
RB Case Number: 083000435T  
Local Agency: ANAHEIM CITY  
File Location: Not reported  
Local Case Number: Not reported  
Potential Media Affect: Soil  
Potential Contaminants of Concern: Diesel  
Site History: Not reported

LUST:  
Global Id: T0605900348  
Contact Type: Regional Board Caseworker  
Contact Name: MIGUEL OVIEDO  
Organization Name: SANTA ANA RWQCB (REGION 8)  
Address: 3737 Main Street, Suite 500  
City: RIVERSIDE  
Email: miguel.oviedo@waterboards.ca.gov  
Phone Number: 9517823238

Global Id: T0605900348  
Contact Type: Local Agency Caseworker  
Contact Name: RALPH MCCAFFREY  
Organization Name: ANAHEIM CITY  
Address: 201 S. ANAHEIM BLVD. MS 601  
City: ANAHEIM  
Email: rmccaffrey@anaheim.net  
Phone Number: Not reported

LUST:  
Global Id: T0605900348

Map ID  
Direction  
Distance  
Elevation

MAP FINDINGS

Site

Database(s)

EDR ID Number  
EPA ID Number

**U.S. SPRINT (Continued)**

**S109284219**

Action Type: ENFORCEMENT  
Date: 04/23/2012  
Action: File review

Global Id: T0605900348  
Action Type: ENFORCEMENT  
Date: 01/23/2013  
Action: File review

Global Id: T0605900348  
Action Type: ENFORCEMENT  
Date: 01/25/2013  
Action: LOP Case Closure Summary to RB

Global Id: T0605900348  
Action Type: ENFORCEMENT  
Date: 10/31/2012  
Action: Staff Letter

Global Id: T0605900348  
Action Type: ENFORCEMENT  
Date: 07/10/2012  
Action: Staff Letter

Global Id: T0605900348  
Action Type: Other  
Date: 08/27/1986  
Action: Leak Reported

Global Id: T0605900348  
Action Type: ENFORCEMENT  
Date: 03/14/2013  
Action: Closure/No Further Action Letter

Global Id: T0605900348  
Action Type: ENFORCEMENT  
Date: 04/01/2009  
Action: Staff Letter

**LUST:**

Global Id: T0605900348  
Status: Open - Case Begin Date  
Status Date: 08/27/1986

Global Id: T0605900348  
Status: Open - Site Assessment  
Status Date: 09/17/1986

Global Id: T0605900348  
Status: Open - Inactive  
Status Date: 08/07/2006

Global Id: T0605900348  
Status: Open - Site Assessment  
Status Date: 03/27/2009

Global Id: T0605900348

Map ID  
Direction  
Distance  
Elevation

MAP FINDINGS

Site

Database(s)

EDR ID Number  
EPA ID Number

**U.S. SPRINT (Continued)**

**S109284219**

Status: Open - Site Assessment  
Status Date: 03/05/2012  
  
Global Id: T0605900348  
Status: Completed - Case Closed  
Status Date: 03/14/2013

**CORTESE:**

Name: U.S. SPRINT  
Address: 1750 W PENHALL WAY  
City,State,Zip: ANAHEIM, CA 92801  
Region: CORTESE  
Envirostor Id: Not reported  
Global ID: T0605900348  
Site/Facility Type: LUST CLEANUP SITE  
Cleanup Status: COMPLETED - CASE CLOSED  
Status Date: Not reported  
Site Code: Not reported  
Latitude: Not reported  
Longitude: Not reported  
Owner: Not reported  
Enf Type: Not reported  
Swat R: Not reported  
Flag: active  
Order No: Not reported  
Waste Discharge System No: Not reported  
Effective Date: Not reported  
Region 2: Not reported  
WID Id: Not reported  
Solid Waste Id No: Not reported  
Waste Management Uit Name: Not reported  
File Name: Active Open

**CERS:**

Name: U.S. SPRINT  
Address: 1750 W PENHALL WAY  
City,State,Zip: ANAHEIM, CA 92801  
Site ID: 222509  
CERS ID: T0605900348  
CERS Description: Leaking Underground Storage Tank Cleanup Site

**Affiliation:**

Affiliation Type Desc: Local Agency Caseworker  
Entity Name: RALPH MCCAFFREY - ANAHEIM CITY  
Entity Title: Not reported  
Affiliation Address: 201 S. ANAHEIM BLVD. MS 601  
Affiliation City: ANAHEIM  
Affiliation State: CA  
Affiliation Country: Not reported  
Affiliation Zip: Not reported  
Affiliation Phone: Not reported  
  
Affiliation Type Desc: Regional Board Caseworker  
Entity Name: MIGUEL OVIEDO - SANTA ANA RWQCB (REGION 8)  
Entity Title: Not reported  
Affiliation Address: 3737 Main Street, Suite 500

Map ID  
Direction  
Distance  
Elevation

MAP FINDINGS

Site

Database(s)

EDR ID Number  
EPA ID Number

**U.S. SPRINT (Continued)**

**S109284219**

Affiliation City: RIVERSIDE  
Affiliation State: CA  
Affiliation Country: Not reported  
Affiliation Zip: Not reported  
Affiliation Phone: 9517823238

**X131  
WNW  
1/4-1/2  
0.430 mi.  
2272 ft.**

**INTERNATIONAL TRADE & INVESTMENTS  
1831 W LINCOLN AVE  
ANAHEIM, CA 92801**

**LUST U001578546  
HIST UST N/A**

**Site 1 of 2 in cluster X**

**Relative:  
Lower  
Actual:  
122 ft.**

**ORANGE CO. LUST:**  
Name: INTERNATIONAL TRADE & INVESTMENTS  
Address: 1831 W LINCOLN AVE  
City,State,Zip: ANAHEIM, CA 92801  
Region: ORANGE  
Facility Id: 88UT094  
Released Substance: Paint thinner  
Date Closed: 07/20/1988  
Record ID: RO0000764

**HIST UST:**

Name: HAWKINS PAINT CO  
Address: 1831 W LINCOLN A  
City,State,Zip: ANAHEIM, CA 92801  
File Number: 0002E545  
URL: <http://geotracker.waterboards.ca.gov/ustpdfs/pdf/0002E545.pdf>  
Region: STATE  
Facility ID: 00000052861  
Facility Type: Other  
Other Type: PAINT STORE  
Contact Name: Not reported  
Telephone: 7147761071  
Owner Name: ARTHUR E. HAWKINS  
Owner Address: 1831 W. LINCOLN AVE  
Owner City,St,Zip: ANAHEIM, CA 92801  
Total Tanks: 0001  
  
Tank Num: 001  
Container Num: 001  
Year Installed: 1969  
Tank Capacity: 00012000  
Tank Used for: PRODUCT  
Type of Fuel: Not reported  
Container Construction Thickness: Not reported  
Leak Detection: None

Click here for Geo Tracker PDF:

Map ID  
Direction  
Distance  
Elevation

MAP FINDINGS

Site

Database(s)

EDR ID Number  
EPA ID Number

**X132**      **INTERNATIONAL TRADE & INVESTMENTS**  
**WNW**      **1831 LINCOLN**  
**1/4-1/2**    **ANAHEIM, CA 92801**  
**0.430 mi.**  
**2272 ft.**    **Site 2 of 2 in cluster X**

**LUST**      **S102431681**  
**Cortese**    **N/A**  
**HIST CORTESE**  
**CERS**

**Relative:**  
**Lower**  
**Actual:**  
**122 ft.**

**LUST:**  
Name: INTERNATIONAL TRADE & INVESTMENTS  
Address: 1831 LINCOLN  
City,State,Zip: ANAHEIM, CA 92801  
Lead Agency: ORANGE COUNTY LOP  
Case Type: LUST Cleanup Site  
Geo Track: [http://geotracker.waterboards.ca.gov/profile\\_report.asp?global\\_id=T0605900713](http://geotracker.waterboards.ca.gov/profile_report.asp?global_id=T0605900713)  
Global Id: T0605900713  
Latitude: 33.8325733  
Longitude: -117.947143  
Status: Completed - Case Closed  
Status Date: 07/20/1988  
Case Worker: AM  
RB Case Number: 083000899T  
Local Agency: ORANGE COUNTY LOP  
File Location: Local Agency  
Local Case Number: 88UT094  
Potential Media Affect: Soil  
Potential Contaminants of Concern: Stoddard solvent / Mineral Sprits / Distillates  
Site History: Not reported

**LUST:**  
Global Id: T0605900713  
Contact Type: Local Agency Caseworker  
Contact Name: ANTHONY MARTINEZ  
Organization Name: ORANGE COUNTY LOP  
Address: 1241 E. DYER ROAD SUITE 120  
City: SANTA ANA  
Email: [amartinez@ochca.com](mailto:amartinez@ochca.com)  
Phone Number: 7144336011

Global Id: T0605900713  
Contact Type: Regional Board Caseworker  
Contact Name: PATRICIA HANNON  
Organization Name: SANTA ANA RWQCB (REGION 8)  
Address: 3737 MAIN STREET, SUITE 500  
City: RIVERSIDE  
Email: [patricia.hannon@waterboards.ca.gov](mailto:patricia.hannon@waterboards.ca.gov)  
Phone Number: Not reported

**LUST:**  
Global Id: T0605900713  
Action Type: Other  
Date: 04/18/1988  
Action: Leak Discovery

Global Id: T0605900713  
Action Type: Other  
Date: 04/18/1988  
Action: Leak Reported

**LUST:**  
Global Id: T0605900713

Map ID  
Direction  
Distance  
Elevation

MAP FINDINGS

Site

Database(s)

EDR ID Number  
EPA ID Number

**INTERNATIONAL TRADE & INVESTMENTS (Continued)**

**S102431681**

Status: Open - Case Begin Date  
Status Date: 04/18/1988  
  
Global Id: T0605900713  
Status: Completed - Case Closed  
Status Date: 07/20/1988

**LUST REG 8:**

Name: INTERNATIONAL TRADE & INVESTMENTS  
Address: 1831 LINCOLN  
City: ANAHEIM  
Region: 8  
County: Orange  
Regional Board: Santa Ana Region  
Facility Status: Case Closed  
Case Number: 083000899T  
Local Case Num: 88UT094  
Case Type: Soil only  
Substance: Paint Thinner  
Qty Leaked: 0  
Abate Method: Not reported  
Cross Street: Not reported  
Enf Type: Not reported  
Funding: Not reported  
How Discovered: Tank Closure  
How Stopped: Close Tank  
Leak Cause: Unknown  
Leak Source: Unknown  
Global ID: T0605900713  
How Stopped Date: 9/9/9999  
Enter Date: Not reported  
Date Confirmation of Leak Began: Not reported  
Date Preliminary Assessment Began: Not reported  
Discover Date: 4/18/1988  
Enforcement Date: Not reported  
Close Date: 7/20/1988  
Date Prelim Assessment Workplan Submitted: Not reported  
Date Pollution Characterization Began: Not reported  
Date Remediation Plan Submitted: Not reported  
Date Remedial Action Underway: Not reported  
Date Post Remedial Action Monitoring: Not reported  
Enter Date: Not reported  
GW Qualifies: Not reported  
Soil Qualifies: Not reported  
Operator: Not reported  
Facility Contact: Not reported  
Interim: Not reported  
Oversite Program: LUST  
Latitude: 33.8327142  
Longitude: -117.9469685  
MTBE Date: Not reported  
Max MTBE GW: Not reported  
MTBE Concentration: 0  
Max MTBE Soil: Not reported  
MTBE Fuel: 0  
MTBE Tested: Not Required to be Tested.

Map ID  
Direction  
Distance  
Elevation

MAP FINDINGS

Site

Database(s)

EDR ID Number  
EPA ID Number

**INTERNATIONAL TRADE & INVESTMENTS (Continued)**

**S102431681**

MTBE Class: \*  
Staff: PAH  
Staff Initials: WJ  
Lead Agency: Local Agency  
Local Agency: 30000L  
Hydr Basin #: Not reported  
Beneficial: MUN  
Priority: Not reported  
Cleanup Fund Id: Not reported  
Work Suspended: Not reported  
Summary: Not reported

**CORTESE:**

Name: INTERNATIONAL TRADE & INVESTMENTS  
Address: 1831 LINCOLN  
City,State,Zip: ANAHEIM, CA 92801  
Region: CORTESE  
Envirostor Id: Not reported  
Global ID: T0605900713  
Site/Facility Type: LUST CLEANUP SITE  
Cleanup Status: COMPLETED - CASE CLOSED  
Status Date: Not reported  
Site Code: Not reported  
Latitude: Not reported  
Longitude: Not reported  
Owner: Not reported  
Enf Type: Not reported  
Swat R: Not reported  
Flag: active  
Order No: Not reported  
Waste Discharge System No: Not reported  
Effective Date: Not reported  
Region 2: Not reported  
WID Id: Not reported  
Solid Waste Id No: Not reported  
Waste Management Uit Name: Not reported  
File Name: Active Open

**HIST CORTESE:**

edr\_fname: INTL TRADE & INVESTMENT  
edr\_fadd1: 1831 LINCOLN  
City,State,Zip: ANAHEIM, CA 92801  
Region: CORTESE  
Facility County Code: 30  
Reg By: LTNKA  
Reg Id: 083000899T

**CERS:**

Name: INTERNATIONAL TRADE & INVESTMENTS  
Address: 1831 LINCOLN  
City,State,Zip: ANAHEIM, CA 92801  
Site ID: 234296  
CERS ID: T0605900713  
CERS Description: Leaking Underground Storage Tank Cleanup Site

Affiliation:

Map ID  
 Direction  
 Distance  
 Elevation

MAP FINDINGS

Site

Database(s)

EDR ID Number  
 EPA ID Number

**INTERNATIONAL TRADE & INVESTMENTS (Continued)**

**S102431681**

Affiliation Type Desc:	Local Agency Caseworker
Entity Name:	ANTHONY MARTINEZ - ORANGE COUNTY LOP
Entity Title:	Not reported
Affiliation Address:	1241 E. DYER ROAD SUITE 120
Affiliation City:	SANTA ANA
Affiliation State:	CA
Affiliation Country:	Not reported
Affiliation Zip:	Not reported
Affiliation Phone:	7144336011
Affiliation Type Desc:	Regional Board Caseworker
Entity Name:	PATRICIA HANNON - SANTA ANA RWQCB (REGION 8)
Entity Title:	Not reported
Affiliation Address:	3737 MAIN STREET, SUITE 500
Affiliation City:	RIVERSIDE
Affiliation State:	CA
Affiliation Country:	Not reported
Affiliation Zip:	Not reported
Affiliation Phone:	Not reported

**Y133**  
**ESE**  
**1/4-1/2**  
**0.446 mi.**  
**2356 ft.**

**AL ROHRS AND SON, INC.**  
**1436 W. SANTA ANA STREET**  
**ANAHEIM, CA 92815**  
**Site 1 of 4 in cluster Y**

**LUST S106109177**  
**N/A**

**Relative:**  
**Higher**  
**Actual:**  
**136 ft.**

<b>Relative:</b>	LUST REG 8:	
<b>Higher</b>	Name:	AL ROHRS AND SON, INC.
<b>Actual:</b>	Address:	1436 W. SANTA ANA STREET
<b>136 ft.</b>	City:	ANAHEIM
	Region:	8
	County:	Orange
	Regional Board:	Santa Ana Region
	Facility Status:	Preliminary site assessment underway
	Case Number:	083003984T
	Local Case Num:	083003984T
	Case Type:	Soil only
	Substance:	Diesel
	Qty Leaked:	1
	Abate Method:	Not reported
	Cross Street:	HESSEL
	Enf Type:	Not reported
	Funding:	Not reported
	How Discovered:	UM
	How Stopped:	RPP
	Leak Cause:	Spill
	Leak Source:	S
	Global ID:	T0605951040
	How Stopped Date:	9/22/2003
	Enter Date:	Not reported
	Date Confirmation of Leak Began:	9/22/2003
	Date Preliminary Assessment Began:	9/22/2003
	Discover Date:	9/22/2003
	Enforcement Date:	Not reported
	Close Date:	Not reported
	Date Prelim Assessment Workplan Submitted:	Not reported
	Date Pollution Characterization Began:	Not reported



Map ID  
 Direction  
 Distance  
 Elevation

MAP FINDINGS

Site

Database(s)

EDR ID Number  
 EPA ID Number

**AL ROHRS AND SON, INC. (Continued)**

**S106109177**

Date Remediation Plan Submitted: Not reported  
 Date Remedial Action Underway: Not reported  
 Date Post Remedial Action Monitoring: Not reported  
 Enter Date: Not reported  
 GW Qualifies: Not reported  
 Soil Qualifies: Not reported  
 Operator: Not reported  
 Facility Contact: Not reported  
 Interim: Not reported  
 Oversight Program: Not reported  
 Latitude: 0  
 Longitude: 0  
 MTBE Date: Not reported  
 Max MTBE GW: Not reported  
 MTBE Concentration: 0  
 Max MTBE Soil: Not reported  
 MTBE Fuel: 0  
 MTBE Tested: Not Required to be Tested.  
 MTBE Class: \*  
 Staff: RS  
 Staff Initials: SW  
 Lead Agency: Local Agency  
 Local Agency: 30011  
 Hydr Basin #: Not reported  
 Beneficial: Not reported  
 Priority: Not reported  
 Cleanup Fund Id: Not reported  
 Work Suspended: Not reported  
 Summary: SITE ASSESSMENT TO BE CONDUCTED

Y134  
 ESE  
 1/4-1/2  
 0.446 mi.  
 2356 ft.

**AL ROHRS SON**  
**1436 W SANTA ANA ST**  
**ANAHEIM, CA 92802**  
 Site 2 of 4 in cluster Y

**LUST S106825519**  
**CPS-SLIC N/A**  
**Cortese**  
**EMI**  
**NPDES**  
**CIWQS**  
**CERS**

Relative:  
 Higher

Actual:  
 136 ft.

LUST:  
 Name: AL ROHRS AND SONS  
 Address: 1436 W SANTA ANA ST  
 City,State,Zip: ANAHEIM, CA 92815  
 Lead Agency: ANAHEIM CITY  
 Case Type: LUST Cleanup Site  
 Geo Track: [http://geotracker.waterboards.ca.gov/profile\\_report.asp?global\\_id=T0605902245](http://geotracker.waterboards.ca.gov/profile_report.asp?global_id=T0605902245)  
 Global Id: T0605902245  
 Latitude: 33.827798  
 Longitude: -117.932042  
 Status: Completed - Case Closed  
 Status Date: 02/20/2001  
 Case Worker: ROW  
 RB Case Number: 083003368T  
 Local Agency: ANAHEIM CITY  
 File Location: Not reported  
 Local Case Number: Not reported  
 Potential Media Affect: Soil  
 Potential Contaminants of Concern: Gasoline  
 Site History: Not reported

Map ID  
Direction  
Distance  
Elevation

MAP FINDINGS

Site

Database(s)

EDR ID Number  
EPA ID Number

AL ROHRS SON (Continued)

S106825519

LUST:

Global Id: T0605902245  
Contact Type: Regional Board Caseworker  
Contact Name: CARL BERNHARDT  
Organization Name: SANTA ANA RWQCB (REGION 8)  
Address: 3737 MAIN STREET, SUITE 500  
City: RIVERSIDE  
Email: carl.bernhardt@waterboards.ca.gov  
Phone Number: 9517824495

Global Id: T0605902245  
Contact Type: Local Agency Caseworker  
Contact Name: RICHARD O. WILSON  
Organization Name: ANAHEIM CITY  
Address: 201 S. ANAHEIM BLVD. #601  
City: ANAHEIM  
Email: dwilson@anaheim.net  
Phone Number: Not reported

LUST:

Global Id: T0605902245  
Action Type: ENFORCEMENT  
Date: 02/20/2001  
Action: Closure/No Further Action Letter

Global Id: T0605902245  
Action Type: Other  
Date: 08/15/1998  
Action: Leak Discovery

Global Id: T0605902245  
Action Type: ENFORCEMENT  
Date: 08/14/2013  
Action: File review

Global Id: T0605902245  
Action Type: Other  
Date: 02/16/1999  
Action: Leak Reported

LUST:

Global Id: T0605902245  
Status: Open - Case Begin Date  
Status Date: 08/15/1998

Global Id: T0605902245  
Status: Open - Site Assessment  
Status Date: 08/15/1998

Global Id: T0605902245  
Status: Open - Site Assessment  
Status Date: 05/11/1999

Global Id: T0605902245  
Status: Completed - Case Closed  
Status Date: 02/20/2001

Map ID  
Direction  
Distance  
Elevation

MAP FINDINGS

Site

Database(s)

EDR ID Number  
EPA ID Number

**AL ROHRS SON (Continued)**

**S106825519**

**CPS-SLIC:**

Name: AL ROHRS AND SON, INC.  
Address: 1436 W. SANTA ANA STREET  
City,State,Zip: ANAHEIM, CA 92815  
Region: STATE  
**Facility Status: Completed - Case Closed**  
Status Date: 08/21/2008  
Global Id: T0605951040  
Lead Agency: ANAHEIM CITY  
Lead Agency Case Number: 083003984T  
Latitude: 33.827842  
Longitude: -117.932071  
Case Type: Cleanup Program Site  
Case Worker: ROW  
Local Agency: ANAHEIM CITY  
RB Case Number: 083003984T  
File Location: Not reported  
Potential Media Affected: Soil  
Potential Contaminants of Concern: Diesel  
Site History: Not reported

[Click here to access the California GeoTracker records for this facility:](#)

**CORTESE:**

Name: AL ROHRS AND SONS  
Address: 1436 W SANTA ANA ST  
City,State,Zip: ANAHEIM, CA 92815  
Region: CORTESE  
Envirostor Id: Not reported  
Global ID: T0605902245  
Site/Facility Type: LUST CLEANUP SITE  
Cleanup Status: COMPLETED - CASE CLOSED  
Status Date: Not reported  
Site Code: Not reported  
Latitude: Not reported  
Longitude: Not reported  
Owner: Not reported  
Enf Type: Not reported  
Swat R: Not reported  
Flag: active  
Order No: Not reported  
Waste Discharge System No: Not reported  
Effective Date: Not reported  
Region 2: Not reported  
WID Id: Not reported  
Solid Waste Id No: Not reported  
Waste Management Uit Name: Not reported  
File Name: Active Open

**EMI:**

Name: AL ROHRS & SON INC 049880  
Address: 1436 W SANTA ANA BL  
City,State,Zip: ANAHEIM, CA 92802  
Year: 1990  
County Code: 30  
Air Basin: SC

Map ID  
Direction  
Distance  
Elevation

MAP FINDINGS

Site

Database(s)

EDR ID Number  
EPA ID Number

**AL ROHRS SON (Continued)**

**S106825519**

Facility ID: 5460  
Air District Name: SC  
SIC Code: 5171  
Air District Name: SOUTH COAST AQMD  
Community Health Air Pollution Info System: Not reported  
Consolidated Emission Reporting Rule: Not reported  
Total Organic Hydrocarbon Gases Tons/Yr: 1  
Reactive Organic Gases Tons/Yr: 1  
Carbon Monoxide Emissions Tons/Yr: 0  
NOX - Oxides of Nitrogen Tons/Yr: 0  
SOX - Oxides of Sulphur Tons/Yr: 0  
Particulate Matter Tons/Yr: 0  
Part. Matter 10 Micrometers and Smlr Tons/Yr:0

Name: AL ROHRS & SONS INC  
Address: 1436 W SANTA ANA ST  
City,State,Zip: ANAHEIM, CA 92802  
Year: 1990  
County Code: 30  
Air Basin: SC  
Facility ID: 49880  
Air District Name: SC  
SIC Code: 5171  
Air District Name: SOUTH COAST AQMD  
Community Health Air Pollution Info System: Not reported  
Consolidated Emission Reporting Rule: Not reported  
Total Organic Hydrocarbon Gases Tons/Yr: 1  
Reactive Organic Gases Tons/Yr: 1  
Carbon Monoxide Emissions Tons/Yr: 0  
NOX - Oxides of Nitrogen Tons/Yr: 0  
SOX - Oxides of Sulphur Tons/Yr: 0  
Particulate Matter Tons/Yr: 0  
Part. Matter 10 Micrometers and Smlr Tons/Yr:0

Name: AL ROHRS & SON INC  
Address: 1436 W SANTA ANA BL  
City,State,Zip: ANAHEIM, CA 92802  
Year: 1993  
County Code: 30  
Air Basin: SC  
Facility ID: 5460  
Air District Name: SC  
SIC Code: 5171  
Air District Name: SOUTH COAST AQMD  
Community Health Air Pollution Info System: Not reported  
Consolidated Emission Reporting Rule: Not reported  
Total Organic Hydrocarbon Gases Tons/Yr: 2  
Reactive Organic Gases Tons/Yr: 2  
Carbon Monoxide Emissions Tons/Yr: 0  
NOX - Oxides of Nitrogen Tons/Yr: 0  
SOX - Oxides of Sulphur Tons/Yr: 0  
Particulate Matter Tons/Yr: 0  
Part. Matter 10 Micrometers and Smlr Tons/Yr:0

Name: AL ROHRS & SON INC  
Address: 1436 W SANTA ANA BL  
City,State,Zip: ANAHEIM, CA 92802

Map ID  
Direction  
Distance  
Elevation

MAP FINDINGS

Site

Database(s)

EDR ID Number  
EPA ID Number

**AL ROHRS SON (Continued)**

**S106825519**

Year: 1995  
County Code: 30  
Air Basin: SC  
Facility ID: 5460  
Air District Name: SC  
SIC Code: 5171  
Air District Name: SOUTH COAST AQMD  
Community Health Air Pollution Info System: Not reported  
Consolidated Emission Reporting Rule: Not reported  
Total Organic Hydrocarbon Gases Tons/Yr: 2  
Reactive Organic Gases Tons/Yr: 2  
Carbon Monoxide Emissions Tons/Yr: 0  
NOX - Oxides of Nitrogen Tons/Yr: 0  
SOX - Oxides of Sulphur Tons/Yr: 0  
Particulate Matter Tons/Yr: 0  
Part. Matter 10 Micrometers and Smlr Tons/Yr:0

**NPDES:**

Name: AL ROHRS SON  
Address: 1436 W SANTA ANA ST  
City,State,Zip: ANAHEIM, CA 92802  
Facility Status: Active  
NPDES Number: CAS000001  
Region: 8  
Agency Number: 0  
Regulatory Measure ID: 208567  
Place ID: Not reported  
Order Number: 97-03-DWQ  
WDID: 8 30I006029  
Regulatory Measure Type: Enrollee  
Program Type: Industrial  
Adoption Date Of Regulatory Measure: Not reported  
Effective Date Of Regulatory Measure: 04/20/1992  
Termination Date Of Regulatory Measure: Not reported  
Expiration Date Of Regulatory Measure: Not reported  
Discharge Address: PO Box 147  
Discharge Name: Al Rohrs Son  
Discharge City: Anaheim  
Discharge State: California  
Discharge Zip: 92815  
Status: Not reported  
Status Date: Not reported  
Operator Name: Not reported  
Operator Address: Not reported  
Operator City: Not reported  
Operator State: Not reported  
Operator Zip: Not reported

**NPDES as of 03/2018:**

NPDES Number: CAS000001  
Status: Active  
Agency Number: 0  
Region: 8  
Regulatory Measure ID: 208567  
Order Number: 97-03-DWQ  
Regulatory Measure Type: Enrollee  
Place ID: Not reported

Map ID  
Direction  
Distance  
Elevation

MAP FINDINGS

Site

Database(s)

EDR ID Number  
EPA ID Number

**AL ROHRS SON (Continued)**

**S106825519**

WDID: 8 30I006029  
Program Type: Industrial  
Adoption Date Of Regulatory Measure: Not reported  
Effective Date Of Regulatory Measure: 04/20/1992  
Expiration Date Of Regulatory Measure: Not reported  
Termination Date Of Regulatory Measure: Not reported  
Discharge Name: Al Rohrs Son  
Discharge Address: PO Box 147  
Discharge City: Anaheim  
Discharge State: California  
Discharge Zip: 92815  
Received Date: Not reported  
Processed Date: Not reported  
Status: Not reported  
Status Date: Not reported  
Place Size: Not reported  
Place Size Unit: Not reported  
Contact: Not reported  
Contact Title: Not reported  
Contact Phone: Not reported  
Contact Phone Ext: Not reported  
Contact Email: Not reported  
Operator Name: Not reported  
Operator Address: Not reported  
Operator City: Not reported  
Operator State: Not reported  
Operator Zip: Not reported  
Operator Contact: Not reported  
Operator Contact Title: Not reported  
Operator Contact Phone: Not reported  
Operator Contact Phone Ext: Not reported  
Operator Contact Email: Not reported  
Operator Type: Not reported  
Developer: Not reported  
Developer Address: Not reported  
Developer City: Not reported  
Developer State: Not reported  
Developer Zip: Not reported  
Developer Contact: Not reported  
Developer Contact Title: Not reported  
Constype Linear Utility Ind: Not reported  
Emergency Phone: Not reported  
Emergency Phone Ext: Not reported  
Constype Above Ground Ind: Not reported  
Constype Below Ground Ind: Not reported  
Constype Cable Line Ind: Not reported  
Constype Comm Line Ind: Not reported  
Constype Commercial Ind: Not reported  
Constype Electrical Line Ind: Not reported  
Constype Gas Line Ind: Not reported  
Constype Industrial Ind: Not reported  
Constype Other Description: Not reported  
Constype Other Ind: Not reported  
Constype Recons Ind: Not reported  
Constype Residential Ind: Not reported  
Constype Transport Ind: Not reported  
Constype Utility Description: Not reported

Map ID  
Direction  
Distance  
Elevation

MAP FINDINGS

Site

Database(s)

EDR ID Number  
EPA ID Number

**AL ROHRS SON (Continued)**

**S106825519**

Constype Utility Ind:	Not reported
Constype Water Sewer Ind:	Not reported
Dir Discharge Uswater Ind:	Not reported
Receiving Water Name:	Not reported
Certifier:	Not reported
Certifier Title:	Not reported
Certification Date:	Not reported
Primary Sic:	Not reported
Secondary Sic:	Not reported
Tertiary Sic:	Not reported
NPDES Number:	Not reported
Status:	Not reported
Agency Number:	Not reported
Region:	8
Regulatory Measure ID:	208567
Order Number:	Not reported
Regulatory Measure Type:	Industrial
Place ID:	Not reported
WDID:	8 30I006029
Program Type:	Not reported
Adoption Date Of Regulatory Measure:	Not reported
Effective Date Of Regulatory Measure:	Not reported
Expiration Date Of Regulatory Measure:	Not reported
Termination Date Of Regulatory Measure:	Not reported
Discharge Name:	Not reported
Discharge Address:	Not reported
Discharge City:	Not reported
Discharge State:	Not reported
Discharge Zip:	Not reported
Received Date:	05/09/2008
Processed Date:	04/20/1992
Status:	Active
Status Date:	04/20/1992
Place Size:	1
Place Size Unit:	Acres
Contact:	Donn Rohrs
Contact Title:	Vice President
Contact Phone:	714-776-1651
Contact Phone Ext:	Not reported
Contact Email:	alrohrs@sbcglobal.net
Operator Name:	Al Rohrs Son
Operator Address:	PO Box 147
Operator City:	Anaheim
Operator State:	California
Operator Zip:	92815
Operator Contact:	Donn Rohrs
Operator Contact Title:	Vice President
Operator Contact Phone:	714-776-1651
Operator Contact Phone Ext:	Not reported
Operator Contact Email:	alrohrs@sbcglobal.net
Operator Type:	Private Business
Developer:	Not reported
Developer Address:	Not reported
Developer City:	Not reported
Developer State:	California
Developer Zip:	Not reported

Map ID  
Direction  
Distance  
Elevation

MAP FINDINGS

Site

Database(s)

EDR ID Number  
EPA ID Number

**AL ROHRS SON (Continued)**

**S106825519**

Developer Contact: Not reported  
Developer Contact Title: Not reported  
Constype Linear Utility Ind: Not reported  
Emergency Phone: 714-776-1651  
Emergency Phone Ext: Not reported  
Constype Above Ground Ind: Not reported  
Constype Below Ground Ind: Not reported  
Constype Cable Line Ind: Not reported  
Constype Comm Line Ind: Not reported  
Constype Commercial Ind: Not reported  
Constype Electrical Line Ind: Not reported  
Constype Gas Line Ind: Not reported  
Constype Industrial Ind: Not reported  
Constype Other Description: Not reported  
Constype Other Ind: Not reported  
Constype Recons Ind: Not reported  
Constype Residential Ind: Not reported  
Constype Transport Ind: Not reported  
Constype Utility Description: Not reported  
Constype Utility Ind: Not reported  
Constype Water Sewer Ind: Not reported  
Dir Discharge Uswater Ind: N  
Receiving Water Name: Santa Ana River  
Certifier: Donn Rohrs  
Certifier Title: Vice President  
Certification Date: 18-MAY-15  
Primary Sic: 2999-Products of Petroleum and Coal, NEC  
Secondary Sic: Not reported  
Tertiary Sic: Not reported

Name: AL ROHRS SON  
Address: 1436 W SANTA ANA ST  
City,State,Zip: ANAHEIM, CA 92802  
Facility Status: Not reported  
NPDES Number: Not reported  
Region: Not reported  
Agency Number: Not reported  
Regulatory Measure ID: Not reported  
Place ID: Not reported  
Order Number: Not reported  
WDID: 8 30I006029  
Regulatory Measure Type: Industrial  
Program Type: Not reported  
Adoption Date Of Regulatory Measure: Not reported  
Effective Date Of Regulatory Measure: Not reported  
Termination Date Of Regulatory Measure: Not reported  
Expiration Date Of Regulatory Measure: Not reported  
Discharge Address: Not reported  
Discharge Name: Not reported  
Discharge City: Not reported  
Discharge State: Not reported  
Discharge Zip: Not reported  
Status: Active  
Status Date: 04/20/1992  
Operator Name: Al Rohrs Son  
Operator Address: PO Box 147



Map ID  
Direction  
Distance  
Elevation

MAP FINDINGS

Site

Database(s)

EDR ID Number  
EPA ID Number

**AL ROHRS SON (Continued)**

**S106825519**

Operator City: Anaheim  
Operator State: California  
Operator Zip: 92815

NPDES as of 03/2018:  
NPDES Number: CAS000001  
Status: Active  
Agency Number: 0  
Region: 8  
Regulatory Measure ID: 208567  
Order Number: 97-03-DWQ  
Regulatory Measure Type: Enrollee  
Place ID: Not reported  
WDID: 8 30I006029  
Program Type: Industrial  
Adoption Date Of Regulatory Measure: Not reported  
Effective Date Of Regulatory Measure: 04/20/1992  
Expiration Date Of Regulatory Measure: Not reported  
Termination Date Of Regulatory Measure: Not reported  
Discharge Name: Al Rohrs Son  
Discharge Address: PO Box 147  
Discharge City: Anaheim  
Discharge State: California  
Discharge Zip: 92815  
Received Date: Not reported  
Processed Date: Not reported  
Status: Not reported  
Status Date: Not reported  
Place Size: Not reported  
Place Size Unit: Not reported  
Contact: Not reported  
Contact Title: Not reported  
Contact Phone: Not reported  
Contact Phone Ext: Not reported  
Contact Email: Not reported  
Operator Name: Not reported  
Operator Address: Not reported  
Operator City: Not reported  
Operator State: Not reported  
Operator Zip: Not reported  
Operator Contact: Not reported  
Operator Contact Title: Not reported  
Operator Contact Phone: Not reported  
Operator Contact Phone Ext: Not reported  
Operator Contact Email: Not reported  
Operator Type: Not reported  
Developer: Not reported  
Developer Address: Not reported  
Developer City: Not reported  
Developer State: Not reported  
Developer Zip: Not reported  
Developer Contact: Not reported  
Developer Contact Title: Not reported  
Constype Linear Utility Ind: Not reported  
Emergency Phone: Not reported  
Emergency Phone Ext: Not reported  
Constype Above Ground Ind: Not reported  
Constype Below Ground Ind: Not reported

Map ID  
Direction  
Distance  
Elevation

MAP FINDINGS

Site

Database(s)

EDR ID Number  
EPA ID Number

**AL ROHRS SON (Continued)**

**S106825519**

Constype Cable Line Ind:	Not reported
Constype Comm Line Ind:	Not reported
Constype Commercial Ind:	Not reported
Constype Electrical Line Ind:	Not reported
Constype Gas Line Ind:	Not reported
Constype Industrial Ind:	Not reported
Constype Other Description:	Not reported
Constype Other Ind:	Not reported
Constype Recons Ind:	Not reported
Constype Residential Ind:	Not reported
Constype Transport Ind:	Not reported
Constype Utility Description:	Not reported
Constype Utility Ind:	Not reported
Constype Water Sewer Ind:	Not reported
Dir Discharge Uswater Ind:	Not reported
Receiving Water Name:	Not reported
Certifier:	Not reported
Certifier Title:	Not reported
Certification Date:	Not reported
Primary Sic:	Not reported
Secondary Sic:	Not reported
Tertiary Sic:	Not reported
NPDES Number:	Not reported
Status:	Not reported
Agency Number:	Not reported
Region:	8
Regulatory Measure ID:	208567
Order Number:	Not reported
Regulatory Measure Type:	Industrial
Place ID:	Not reported
WDID:	8 30I006029
Program Type:	Not reported
Adoption Date Of Regulatory Measure:	Not reported
Effective Date Of Regulatory Measure:	Not reported
Expiration Date Of Regulatory Measure:	Not reported
Termination Date Of Regulatory Measure:	Not reported
Discharge Name:	Not reported
Discharge Address:	Not reported
Discharge City:	Not reported
Discharge State:	Not reported
Discharge Zip:	Not reported
Received Date:	05/09/2008
Processed Date:	04/20/1992
Status:	Active
Status Date:	04/20/1992
Place Size:	1
Place Size Unit:	Acres
Contact:	Donn Rohrs
Contact Title:	Vice President
Contact Phone:	714-776-1651
Contact Phone Ext:	Not reported
Contact Email:	alrohrs@sbcglobal.net
Operator Name:	Al Rohrs Son
Operator Address:	PO Box 147
Operator City:	Anaheim
Operator State:	California

Map ID  
Direction  
Distance  
Elevation

MAP FINDINGS

Site

Database(s)

EDR ID Number  
EPA ID Number

**AL ROHRS SON (Continued)**

**S106825519**

Operator Zip: 92815  
Operator Contact: Donn Rohrs  
Operator Contact Title: Vice President  
Operator Contact Phone: 714-776-1651  
Operator Contact Phone Ext: Not reported  
Operator Contact Email: alrohrrs@sbcglobal.net  
Operator Type: Private Business  
Developer: Not reported  
Developer Address: Not reported  
Developer City: Not reported  
Developer State: California  
Developer Zip: Not reported  
Developer Contact: Not reported  
Developer Contact Title: Not reported  
Constype Linear Utility Ind: Not reported  
Emergency Phone: 714-776-1651  
Emergency Phone Ext: Not reported  
Constype Above Ground Ind: Not reported  
Constype Below Ground Ind: Not reported  
Constype Cable Line Ind: Not reported  
Constype Comm Line Ind: Not reported  
Constype Commercial Ind: Not reported  
Constype Electrical Line Ind: Not reported  
Constype Gas Line Ind: Not reported  
Constype Industrial Ind: Not reported  
Constype Other Description: Not reported  
Constype Other Ind: Not reported  
Constype Recons Ind: Not reported  
Constype Residential Ind: Not reported  
Constype Transport Ind: Not reported  
Constype Utility Description: Not reported  
Constype Utility Ind: Not reported  
Constype Water Sewer Ind: Not reported  
Dir Discharge Uswater Ind: N  
Receiving Water Name: Santa Ana River  
Certifier: Donn Rohrs  
Certifier Title: Vice President  
Certification Date: 18-MAY-15  
Primary Sic: 2999-Products of Petroleum and Coal, NEC  
Secondary Sic: Not reported  
Tertiary Sic: Not reported

**CIWQS:**

Name: AL ROHRS SON  
Address: 1436 W SANTA ANA ST  
City,State,Zip: ANAHEIM, CA 92802  
Agency: Al Rohrs Son  
Agency Address: PO Box 147, Anaheim, CA 92815  
Place/Project Type: Industrial - Products of Petroleum and Coal, NEC  
SIC/NAICS: 2999  
Region: 8  
Program: INDSTW  
Regulatory Measure Status: Active  
Regulatory Measure Type: Storm water industrial  
Order Number: 2014-0057-DWQ  
WDID: 8 30I006029

Map ID  
Direction  
Distance  
Elevation

MAP FINDINGS

Site

Database(s)

EDR ID Number  
EPA ID Number

**AL ROHRS SON (Continued)**

**S106825519**

NPDES Number: CAS000001  
Adoption Date: Not reported  
Effective Date: 04/20/1992  
Termination Date: Not reported  
Expiration/Review Date: Not reported  
Design Flow: Not reported  
Major/Minor: Not reported  
Complexity: Not reported  
TTWQ: Not reported  
Enforcement Actions within 5 years: 0  
Violations within 5 years: 0  
Latitude: 33.82777  
Longitude: -117.93134

**CERS:**

Name: AL ROHRS SON  
Address: 1436 W SANTA ANA ST  
City,State,Zip: ANAHEIM, CA 92802  
Site ID: 525708  
CERS ID: 204119  
CERS Description: Industrial Facility Storm Water

**Violations:**

Site ID: 525708  
Site Name: Al Rohrs Son  
Violation Date: 07-01-2005  
Citation: 2014-0057-DWQ - Industrial General Permit  
Violation Description: SW - Late Report  
Violation Notes: Failure to submit 04-05 Annual Report by 7/1/05.  
Violation Division: Water Boards  
Violation Program: INDSTW  
Violation Source: SMARTS

**Evaluation:**

Eval General Type: Compliance Evaluation Inspection  
Eval Date: 09-06-2000  
Violations Found: No  
Eval Type: Industrial Storm Water Compliance Evaluation  
Eval Notes: The facility did not do any sampling after they requested for certification in February 1994. Some small oi stains were observed.  
Eval Division: Water Boards  
Eval Program: INDSTW  
Eval Source: SMARTS

**Enforcement Action:**

Site ID: 525708  
Site Name: Al Rohrs Son  
Site Address: 1436 W SANTA ANA ST  
Site City: ANAHEIM  
Site Zip: 92802  
Enf Action Date: 07-15-2005  
Enf Action Type: Industrial Storm Water Enforcement  
Enf Action Description: Industrial Storm Water Enforcement  
Enf Action Notes: Failure to submit 04-05 Annual Report by 7/1/05.  
Enf Action Division: Water Boards  
Enf Action Program: INDSTW

Map ID  
Direction  
Distance  
Elevation

MAP FINDINGS

Site

Database(s)

EDR ID Number  
EPA ID Number

**AL ROHRS SON (Continued)**

**S106825519**

Enf Action Source: SMARTS

Site ID: 525708  
Site Name: Al Rohrs Son  
Site Address: 1436 W SANTA ANA ST  
Site City: ANAHEIM  
Site Zip: 92802  
Enf Action Date: 08-10-2005  
Enf Action Type: Industrial Storm Water Enforcement  
Enf Action Description: Industrial Storm Water Enforcement  
Enf Action Notes: A clerical error at the Regional Board office resulted in an incorrect Notice of Non-Compliance being issued.

Enf Action Division: Water Boards  
Enf Action Program: INDSTW  
Enf Action Source: SMARTS

**Affiliation:**

Affiliation Type Desc: Owner/Operator  
Entity Name: Al Rohrs Son  
Entity Title: Operator  
Affiliation Address: PO Box 147  
Affiliation City: Anaheim  
Affiliation State: CA  
Affiliation Country: Not reported  
Affiliation Zip: 92815  
Affiliation Phone: Not reported

Name: AL ROHRS AND SON, INC.  
Address: 1436 W. SANTA ANA STREET  
City,State,Zip: ANAHEIM, CA 92815  
Site ID: 260511  
CERS ID: T0605951040  
CERS Description: Cleanup Program Site

**Affiliation:**

Affiliation Type Desc: Local Agency Caseworker  
Entity Name: RICHARD O. WILSON - ANAHEIM CITY  
Entity Title: Not reported  
Affiliation Address: 201 S. ANAHEIM BLVD. #601  
Affiliation City: ANAHEIM  
Affiliation State: CA  
Affiliation Country: Not reported  
Affiliation Zip: Not reported  
Affiliation Phone: Not reported

Affiliation Type Desc: Regional Board Caseworker  
Entity Name: ROSE SCOTT - SANTA ANA RWQCB (REGION 8)  
Entity Title: Not reported  
Affiliation Address: 3737 MAIN STREET, SUITE 500  
Affiliation City: RIVERSIDE  
Affiliation State: CA  
Affiliation Country: Not reported  
Affiliation Zip: Not reported  
Affiliation Phone: 9513206375

Map ID  
Direction  
Distance  
Elevation

MAP FINDINGS

Site

Database(s)

EDR ID Number  
EPA ID Number

**AL ROHRS SON (Continued)**

**S106825519**

Name: AL ROHRS AND SONS  
Address: 1436 W SANTA ANA ST  
City,State,Zip: ANAHEIM, CA 92815  
Site ID: 214751  
CERS ID: T0605902245  
CERS Description: Leaking Underground Storage Tank Cleanup Site

**Affiliation:**

Affiliation Type Desc: Local Agency Caseworker  
Entity Name: RICHARD O. WILSON - ANAHEIM CITY  
Entity Title: Not reported  
Affiliation Address: 201 S. ANAHEIM BLVD. #601  
Affiliation City: ANAHEIM  
Affiliation State: CA  
Affiliation Country: Not reported  
Affiliation Zip: Not reported  
Affiliation Phone: Not reported

Affiliation Type Desc: Regional Board Caseworker  
Entity Name: CARL BERNHARDT - SANTA ANA RWQCB (REGION 8)  
Entity Title: Not reported  
Affiliation Address: 3737 MAIN STREET, SUITE 500  
Affiliation City: RIVERSIDE  
Affiliation State: CA  
Affiliation Country: Not reported  
Affiliation Zip: Not reported  
Affiliation Phone: 9517824495

**Z135 HOME OIL CO OF ANAHEIM**  
**East 1422 W BROADWAY**  
**1/4-1/2 ANAHEIM, CA 92802**  
**0.457 mi.**  
**2412 ft. Site 1 of 4 in cluster Z**  
**Relative:**  
**Higher**  
**Actual:**  
**135 ft.**

**SEMS-ARCHIVE 1000197839**  
**RCRA-SQG CAD027830678**  
**ENVIROSTOR**  
**LUST**  
**HIST UST**  
**SSTS**  
**FINDS**  
**ECHO**  
**HAZNET**  
**CERS**  
**HWTS**

**SEMS Archive:**

Site ID: 0900123  
EPA ID: CAD027830678  
Name: HOME OIL CO OF ANAHEIM  
Address: 1422 WEST BROADWAY  
Address 2: Not reported  
City,State,Zip: ANAHEIM, CA 92802  
Cong District: 38  
FIPS Code: 06059  
FF: N  
NPL: Not on the NPL  
Non NPL Status: NFRAP-Site does not qualify for the NPL based on existing information

**SEMS Archive Detail:**

Region: 09  
Site ID: 0900123  
EPA ID: CAD027830678  
Site Name: HOME OIL CO OF ANAHEIM

Map ID  
Direction  
Distance  
Elevation

MAP FINDINGS

Site

Database(s)

EDR ID Number  
EPA ID Number

HOME OIL CO OF ANAHEIM (Continued)

1000197839

NPL: N  
FF: N  
OU: 00  
Action Code: VS  
Action Name: ARCH SITE  
SEQ: 1  
Start Date: Not reported  
Finish Date: 1988-08-01 04:00:00  
Qual: Not reported  
Current Action Lead: EPA Perf In-Hse

Region: 09  
Site ID: 0900123  
EPA ID: CAD027830678  
Site Name: HOME OIL CO OF ANAHEIM  
NPL: N  
FF: N  
OU: 00  
Action Code: DS  
Action Name: DISCVRY  
SEQ: 1  
Start Date: 1987-12-01 05:00:00  
Finish Date: 1987-12-01 05:00:00  
Qual: Not reported  
Current Action Lead: St Perf

Region: 09  
Site ID: 0900123  
EPA ID: CAD027830678  
Site Name: HOME OIL CO OF ANAHEIM  
NPL: N  
FF: N  
OU: 00  
Action Code: PA  
Action Name: PA  
SEQ: 1  
Start Date: Not reported  
Finish Date: 1988-08-01 04:00:00  
Qual: N  
Current Action Lead: St Perf

RCRA Listings:

Date Form Received by Agency: 1996-09-01 00:00:00.0  
Handler Name: HOME OIL CO OF ANAHEIM  
Handler Address: 1422 W BROADWAY  
Handler City,State,Zip: ANAHEIM, CA 92803  
EPA ID: CAD027830678  
Contact Name: Not reported  
Contact Address: Not reported  
Contact City,State,Zip: Not reported  
Contact Telephone: Not reported  
Contact Fax: Not reported  
Contact Email: Not reported  
Contact Title: Not reported  
EPA Region: 09  
Land Type: Not reported

Map ID  
Direction  
Distance  
Elevation

MAP FINDINGS

Site

Database(s)

EDR ID Number  
EPA ID Number

**HOME OIL CO OF ANAHEIM (Continued)**

**1000197839**

Federal Waste Generator Description:	Small Quantity Generator
Non-Notifier:	Not reported
Biennial Report Cycle:	Not reported
Accessibility:	Not reported
Active Site Indicator:	Handler Activities
State District Owner:	CA
State District:	4
Mailing Address:	PO BOX 3580
Mailing City,State,Zip:	ANAHEIM, CA 92803
Owner Name:	Not reported
Owner Type:	Not reported
Operator Name:	NOT REQUIRED
Operator Type:	Private
Short-Term Generator Activity:	No
Importer Activity:	No
Mixed Waste Generator:	No
Transporter Activity:	No
Transfer Facility Activity:	No
Recycler Activity with Storage:	No
Small Quantity On-Site Burner Exemption:	No
Smelting Melting and Refining Furnace Exemption:	No
Underground Injection Control:	No
Off-Site Waste Receipt:	No
Universal Waste Indicator:	No
Universal Waste Destination Facility:	No
Federal Universal Waste:	No
Active Site Fed-Reg Treatment Storage and Disposal Facility:	Not reported
Active Site Converter Treatment storage and Disposal Facility:	Not reported
Active Site State-Reg Treatment Storage and Disposal Facility:	Not reported
Active Site State-Reg Handler:	---
Federal Facility Indicator:	Not reported
Hazardous Secondary Material Indicator:	NN
Sub-Part K Indicator:	Not reported
Commercial TSD Indicator:	No
Treatment Storage and Disposal Type:	Not reported
2018 GPRA Permit Baseline:	Not on the Baseline
2018 GPRA Renewals Baseline:	Not on the Baseline
Permit Renewals Workload Universe:	Not reported
Permit Workload Universe:	Not reported
Permit Progress Universe:	Not reported
Post-Closure Workload Universe:	Not reported
Closure Workload Universe:	Not reported
202 GPRA Corrective Action Baseline:	No
Corrective Action Workload Universe:	No
Subject to Corrective Action Universe:	No
Non-TSDFs Where RCRA CA has Been Imposed Universe:	No
TSDFs Potentially Subject to CA Under 3004 (u)/(v) Universe:	No
TSDFs Only Subject to CA under Discretionary Auth Universe:	No
Corrective Action Priority Ranking:	No NCAPS ranking
Environmental Control Indicator:	No
Institutional Control Indicator:	No
Human Exposure Controls Indicator:	N/A
Groundwater Controls Indicator:	N/A
Operating TSDF Universe:	Not reported
Full Enforcement Universe:	Not reported
Significant Non-Complier Universe:	No
Unaddressed Significant Non-Complier Universe:	No



Map ID  
Direction  
Distance  
Elevation

MAP FINDINGS

Site

Database(s)

EDR ID Number  
EPA ID Number

**HOME OIL CO OF ANAHEIM (Continued)**

**1000197839**

Addressed Significant Non-Complier Universe: No  
Significant Non-Complier With a Compliance Schedule Universe: No  
Financial Assurance Required: Not reported  
Handler Date of Last Change: 2002-06-27 03:23:08.0  
Recognized Trader-Importer: No  
Recognized Trader-Exporter: No  
Importer of Spent Lead Acid Batteries: No  
Exporter of Spent Lead Acid Batteries: No  
Recycler Activity Without Storage: Not reported  
Manifest Broker: Not reported  
Sub-Part P Indicator: Not reported

Handler - Owner Operator:

Owner/Operator Indicator: Operator  
Owner/Operator Name: NOT REQUIRED  
Legal Status: Private  
Date Became Current: Not reported  
Date Ended Current: Not reported  
Owner/Operator Address: NOT REQUIRED  
Owner/Operator City,State,Zip: NOT REQUIRED, ME 99999  
Owner/Operator Telephone: 415-555-1212  
Owner/Operator Telephone Ext: Not reported  
Owner/Operator Fax: Not reported  
Owner/Operator Email: Not reported

Owner/Operator Indicator: Owner  
Owner/Operator Name: HOME OIL CO OF ANAHEIM A CORP  
Legal Status: Private  
Date Became Current: Not reported  
Date Ended Current: Not reported  
Owner/Operator Address: NOT REQUIRED  
Owner/Operator City,State,Zip: NOT REQUIRED, ME 99999  
Owner/Operator Telephone: 415-555-1212  
Owner/Operator Telephone Ext: Not reported  
Owner/Operator Fax: Not reported  
Owner/Operator Email: Not reported

Historic Generators:

Receive Date: 1996-09-01 00:00:00.0  
Handler Name: HOME OIL CO OF ANAHEIM  
Federal Waste Generator Description: Small Quantity Generator  
State District Owner: CA  
Large Quantity Handler of Universal Waste: No  
Recognized Trader Importer: No  
Recognized Trader Exporter: No  
Spent Lead Acid Battery Importer: No  
Spent Lead Acid Battery Exporter: No  
Current Record: Yes  
Non Storage Recycler Activity: Not reported  
Electronic Manifest Broker: Not reported

Receive Date: 1980-08-15 00:00:00.0  
Handler Name: HOME OIL CO OF ANAHEIM  
Federal Waste Generator Description: Large Quantity Generator  
State District Owner: CA

Map ID  
Direction  
Distance  
Elevation

MAP FINDINGS

Site

Database(s)

EDR ID Number  
EPA ID Number

**HOME OIL CO OF ANAHEIM (Continued)**

**1000197839**

Large Quantity Handler of Universal Waste: No  
Recognized Trader Importer: No  
Recognized Trader Exporter: No  
Spent Lead Acid Battery Importer: No  
Spent Lead Acid Battery Exporter: No  
Current Record: No  
Non Storage Recycler Activity: Not reported  
Electronic Manifest Broker: Not reported

Facility Has Received Notices of Violation:

Found Violation: No  
Agency Which Determined Violation: Not reported  
Violation Short Description: Not reported  
Date Violation was Determined: Not reported  
Actual Return to Compliance Date: Not reported  
Return to Compliance Qualifier: Not reported  
Violation Responsible Agency: Not reported  
Scheduled Compliance Date: Not reported  
Enforcement Identifier: Not reported  
Date of Enforcement Action: Not reported  
Enforcement Responsible Agency: Not reported  
Enforcement Docket Number: Not reported  
Enforcement Attorney: Not reported  
Corrective Action Component: Not reported  
Appeal Initiated Date: Not reported  
Appeal Resolution Date: Not reported  
Disposition Status Date: Not reported  
Disposition Status: Not reported  
Disposition Status Description: Not reported  
Consent/Final Order Sequence Number: Not reported  
Consent/Final Order Respondent Name: Not reported  
Consent/Final Order Lead Agency: Not reported  
Enforcement Type: Not reported  
Enforcement Responsible Person: Not reported  
Enforcement Responsible Sub-Organization: Not reported  
SEP Sequence Number: Not reported  
SEP Expenditure Amount: Not reported  
SEP Scheduled Completion Date: Not reported  
SEP Actual Date: Not reported  
SEP Defaulted Date: Not reported  
SEP Type: Not reported  
SEP Type Description: Not reported  
Proposed Amount: Not reported  
Final Monetary Amount: Not reported  
Paid Amount: Not reported  
Final Count: Not reported  
Final Amount: Not reported

Evaluation Action Summary:

Evaluation Date: 1994-02-08 00:00:00.0  
Evaluation Responsible Agency: State Contractor/Grantee  
Found Violation: No  
Evaluation Type Description: COMPLIANCE EVALUATION INSPECTION ON-SITE  
Evaluation Responsible Person Identifier: R9  
Evaluation Responsible Sub-Organization: Not reported

Map ID  
Direction  
Distance  
Elevation

MAP FINDINGS

Site

Database(s)

EDR ID Number  
EPA ID Number

**HOME OIL CO OF ANAHEIM (Continued)**

**1000197839**

Actual Return to Compliance Date:	Not reported
Scheduled Compliance Date:	Not reported
Date of Request:	Not reported
Date Response Received:	Not reported
Request Agency:	Not reported
Former Citation:	Not reported

**ENVIROSTOR:**

Name:	HOME OIL CO
Address:	1422 W BROADWAY
City,State,Zip:	ANAHEIM, CA 92802
Facility ID:	30510020
Status:	Refer: Other Agency
Status Date:	04/14/1988
Site Code:	Not reported
Site Type:	Historical
Site Type Detailed:	* Historical
Acres:	Not reported
NPL:	NO
Regulatory Agencies:	NONE SPECIFIED
Lead Agency:	NONE SPECIFIED
Program Manager:	Not reported
Supervisor:	* Mmonroy
Division Branch:	Cleanup Cypress
Assembly:	69
Senate:	34
Special Program:	* CERC2
Restricted Use:	NO
Site Mgmt Req:	NONE SPECIFIED
Funding:	Not reported
Latitude:	33.83653
Longitude:	-117.8980
APN:	NONE SPECIFIED
Past Use:	NONE SPECIFIED
Potential COC:	* CONTAMINATED SOIL
Confirmed COC:	NONE SPECIFIED
Potential Description:	NONE SPECIFIED
Alias Name:	30510020
Alias Type:	Envirostor ID Number

**Completed Info:**

Completed Area Name:	PROJECT WIDE
Completed Sub Area Name:	Not reported
Completed Document Type:	Site Screening
Completed Date:	10/25/1994
Comments:	DATABASE VALIDATION PROGRAM CONFIRMS NFA FOR DTSC.

Completed Area Name:	PROJECT WIDE
Completed Sub Area Name:	Not reported
Completed Document Type:	Preliminary Assessment Report
Completed Date:	04/14/1988
Comments:	PRELIM ASSESS DONE ONLY WST GENERATED IS FROM THE MACHINE SHOP WHICH INCLUDES WST OILS AND SMALL QUANITIES OF SOLVENTS. WST ARE RECYCLED

Completed Area Name:	PROJECT WIDE
Completed Sub Area Name:	Not reported

Map ID  
Direction  
Distance  
Elevation

MAP FINDINGS

Site

Database(s)

EDR ID Number  
EPA ID Number

HOME OIL CO OF ANAHEIM (Continued)

1000197839

Completed Document Type: Site Screening  
Completed Date: 04/23/1987  
Comments: SITE SCREENING DONE CERCLA GRANT PA REQ'D.

Completed Area Name: PROJECT WIDE  
Completed Sub Area Name: Not reported  
Completed Document Type: \* Discovery  
Completed Date: 08/15/1981  
Comments: FACILITY IDENTIFIED I'D VIA TELEPHONE DIRECTORY (1966) OIL & GAS CO

Future Area Name: Not reported  
Future Sub Area Name: Not reported  
Future Document Type: Not reported  
Future Due Date: Not reported  
Schedule Area Name: Not reported  
Schedule Sub Area Name: Not reported  
Schedule Document Type: Not reported  
Schedule Due Date: Not reported  
Schedule Revised Date: Not reported

LUST:

Name: HOME OIL COMPANY  
Address: 1422 W. BROADWAY  
City,State,Zip: ANAHEIM, CA 92805  
Lead Agency: SANTA ANA RWQCB (REGION 8)  
Case Type: LUST Cleanup Site  
Geo Track: [http://geotracker.waterboards.ca.gov/profile\\_report.asp?global\\_id=T0605927641](http://geotracker.waterboards.ca.gov/profile_report.asp?global_id=T0605927641)  
Global Id: T0605927641  
Latitude: 33.828773067  
Longitude: -117.9315  
Status: Completed - Case Closed  
Status Date: 03/19/2018  
Case Worker: CAB  
RB Case Number: 083003921T  
Local Agency: ANAHEIM CITY  
File Location: Regional Board  
Local Case Number: Not reported  
Potential Media Affect: Aquifer used for drinking water supply  
Potential Contaminants of Concern: Diesel, Gasoline  
Site History: Not reported

LUST:

Global Id: T0605927641  
Contact Type: Regional Board Caseworker  
Contact Name: CARL BERNHARDT  
Organization Name: SANTA ANA RWQCB (REGION 8)  
Address: 3737 MAIN STREET, SUITE 500  
City: RIVERSIDE  
Email: [carl.bernhardt@waterboards.ca.gov](mailto:carl.bernhardt@waterboards.ca.gov)  
Phone Number: 9517824495

Global Id: T0605927641  
Contact Type: Local Agency Caseworker  
Contact Name: RALPH MCCAFFREY  
Organization Name: ANAHEIM CITY  
Address: 201 S. ANAHEIM BLVD. MS 601  
City: ANAHEIM

Map ID  
Direction  
Distance  
Elevation

MAP FINDINGS

Site

Database(s)

EDR ID Number  
EPA ID Number

**HOME OIL CO OF ANAHEIM (Continued)**

**1000197839**

Email: rmccaffrey@anaheim.net  
Phone Number: Not reported

**LUST:**

Global Id: T0605927641  
Action Type: ENFORCEMENT  
Date: 07/05/2005  
Action: \* No Action

Global Id: T0605927641  
Action Type: ENFORCEMENT  
Date: 02/16/2005  
Action: Staff Letter

Global Id: T0605927641  
Action Type: ENFORCEMENT  
Date: 09/22/2011  
Action: Site Visit / Inspection / Sampling

Global Id: T0605927641  
Action Type: ENFORCEMENT  
Date: 03/30/2011  
Action: Site Visit / Inspection / Sampling

Global Id: T0605927641  
Action Type: ENFORCEMENT  
Date: 08/02/2005  
Action: Preparation of Record for Appeal/Referral/Petition

Global Id: T0605927641  
Action Type: ENFORCEMENT  
Date: 09/19/2005  
Action: Preparation of Agenda Item

Global Id: T0605927641  
Action Type: RESPONSE  
Date: 10/31/2002  
Action: Soil and Water Investigation Workplan

Global Id: T0605927641  
Action Type: RESPONSE  
Date: 10/30/2003  
Action: Corrective Action Plan / Remedial Action Plan

Global Id: T0605927641  
Action Type: RESPONSE  
Date: 10/30/2002  
Action: Monitoring Report - Quarterly

Global Id: T0605927641  
Action Type: RESPONSE  
Date: 04/30/2003  
Action: Monitoring Report - Quarterly

Global Id: T0605927641  
Action Type: RESPONSE  
Date: 01/30/2003

Map ID  
Direction  
Distance  
Elevation

MAP FINDINGS

Site

Database(s)

EDR ID Number  
EPA ID Number

HOME OIL CO OF ANAHEIM (Continued)

1000197839

Action: Soil and Water Investigation Workplan

Global Id: T0605927641  
Action Type: RESPONSE  
Date: 01/30/2003  
Action: Monitoring Report - Quarterly

Global Id: T0605927641  
Action Type: RESPONSE  
Date: 07/30/2003  
Action: Monitoring Report - Quarterly

Global Id: T0605927641  
Action Type: RESPONSE  
Date: 10/30/2003  
Action: Monitoring Report - Quarterly

Global Id: T0605927641  
Action Type: RESPONSE  
Date: 10/30/2002  
Action: Monitoring Report - Quarterly

Global Id: T0605927641  
Action Type: RESPONSE  
Date: 07/30/2003  
Action: Soil and Water Investigation Report

Global Id: T0605927641  
Action Type: RESPONSE  
Date: 12/14/2015  
Action: Email Correspondence

Global Id: T0605927641  
Action Type: RESPONSE  
Date: 01/23/2018  
Action: Well Destruction Report

Global Id: T0605927641  
Action Type: ENFORCEMENT  
Date: 12/05/2006  
Action: File review

Global Id: T0605927641  
Action Type: Other  
Date: 09/18/1998  
Action: Leak Discovery

Global Id: T0605927641  
Action Type: RESPONSE  
Date: 11/04/2003  
Action: Other Report / Document

Global Id: T0605927641  
Action Type: RESPONSE  
Date: 04/01/2004  
Action: Corrective Action Plan / Remedial Action Plan

Map ID  
Direction  
Distance  
Elevation

MAP FINDINGS

Site

Database(s)

EDR ID Number  
EPA ID Number

HOME OIL CO OF ANAHEIM (Continued)

1000197839

Global Id:	T0605927641
Action Type:	RESPONSE
Date:	04/01/2004
Action:	Soil and Water Investigation Report
Global Id:	T0605927641
Action Type:	RESPONSE
Date:	12/01/2004
Action:	Other Report / Document
Global Id:	T0605927641
Action Type:	RESPONSE
Date:	03/08/2017
Action:	Monitoring Report - Other
Global Id:	T0605927641
Action Type:	RESPONSE
Date:	11/13/2012
Action:	Corrective Action Plan / Remedial Action Plan - Addendum - Regulator Responded
Global Id:	T0605927641
Action Type:	RESPONSE
Date:	04/24/2014
Action:	Request for Closure - Regulator Responded
Global Id:	T0605927641
Action Type:	RESPONSE
Date:	07/17/2014
Action:	Soil and Water Investigation Workplan - Regulator Responded
Global Id:	T0605927641
Action Type:	RESPONSE
Date:	11/09/2015
Action:	Email Correspondence - Regulator Responded
Global Id:	T0605927641
Action Type:	RESPONSE
Date:	02/25/2016
Action:	Email Correspondence - Regulator Responded
Global Id:	T0605927641
Action Type:	RESPONSE
Date:	06/22/2015
Action:	Request for Closure - Regulator Responded
Global Id:	T0605927641
Action Type:	RESPONSE
Date:	09/09/2015
Action:	Request for Closure - Regulator Responded
Global Id:	T0605927641
Action Type:	RESPONSE
Date:	02/28/2017
Action:	Request for Closure - Regulator Responded
Global Id:	T0605927641
Action Type:	ENFORCEMENT

Map ID  
Direction  
Distance  
Elevation

MAP FINDINGS

Site

Database(s)

EDR ID Number  
EPA ID Number

HOME OIL CO OF ANAHEIM (Continued)

1000197839

Date: 11/24/2015  
Action: Verbal Communication

Global Id: T0605927641  
Action Type: ENFORCEMENT  
Date: 01/10/2017  
Action: Meeting

Global Id: T0605927641  
Action Type: Other  
Date: 09/18/1998  
Action: Leak Stopped

Global Id: T0605927641  
Action Type: RESPONSE  
Date: 04/30/2005  
Action: Remedial Progress Report

Global Id: T0605927641  
Action Type: RESPONSE  
Date: 05/05/2005  
Action: Monitoring Report - Quarterly

Global Id: T0605927641  
Action Type: RESPONSE  
Date: 05/30/2005  
Action: Interim Remedial Action Report

Global Id: T0605927641  
Action Type: REMEDIATION  
Date: 04/12/2010  
Action: Soil Vapor Extraction (SVE)

Global Id: T0605927641  
Action Type: REMEDIATION  
Date: 09/29/2010  
Action: Soil Vapor Extraction (SVE)

Global Id: T0605927641  
Action Type: REMEDIATION  
Date: 03/29/2011  
Action: Excavation

Global Id: T0605927641  
Action Type: REMEDIATION  
Date: 09/24/2012  
Action: Soil Vapor Extraction (SVE)

Global Id: T0605927641  
Action Type: REMEDIATION  
Date: 07/15/2012  
Action: Soil Vapor Extraction (SVE)

Global Id: T0605927641  
Action Type: REMEDIATION  
Date: 12/28/2011  
Action: Soil Vapor Extraction (SVE)



Map ID  
Direction  
Distance  
Elevation

MAP FINDINGS

Site

Database(s)

EDR ID Number  
EPA ID Number

HOME OIL CO OF ANAHEIM (Continued)

1000197839

Global Id: T0605927641  
Action Type: ENFORCEMENT  
Date: 10/09/2003  
Action: Staff Letter

Global Id: T0605927641  
Action Type: ENFORCEMENT  
Date: 06/10/2003  
Action: Site Visit / Inspection / Sampling

Global Id: T0605927641  
Action Type: ENFORCEMENT  
Date: 11/03/2003  
Action: Staff Letter

Global Id: T0605927641  
Action Type: ENFORCEMENT  
Date: 06/06/2013  
Action: Verbal Enforcement

Global Id: T0605927641  
Action Type: ENFORCEMENT  
Date: 09/08/2017  
Action: Notification - Public Notice of Case Closure

Global Id: T0605927641  
Action Type: RESPONSE  
Date: 05/05/2005  
Action: Monitoring Report - Quarterly

Global Id: T0605927641  
Action Type: ENFORCEMENT  
Date: 09/25/2008  
Action: Notice of Violation

Global Id: T0605927641  
Action Type: ENFORCEMENT  
Date: 09/23/2014  
Action: Clean Up Fund - Case Closure Review Summary Report (RSR)

Global Id: T0605927641  
Action Type: Other  
Date: 04/19/2002  
Action: Leak Reported

Global Id: T0605927641  
Action Type: RESPONSE  
Date: 03/28/2012  
Action: Remedial Progress Report

Global Id: T0605927641  
Action Type: RESPONSE  
Date: 09/21/2012  
Action: Remedial Progress Report

Global Id: T0605927641  
Action Type: ENFORCEMENT

Map ID  
Direction  
Distance  
Elevation

MAP FINDINGS

Site

Database(s)

EDR ID Number  
EPA ID Number

HOME OIL CO OF ANAHEIM (Continued)

1000197839

Date: 02/25/2009  
Action: Meeting

Global Id: T0605927641  
Action Type: ENFORCEMENT  
Date: 11/10/2008  
Action: Technical Correspondence / Assistance / Other

Global Id: T0605927641  
Action Type: ENFORCEMENT  
Date: 04/28/2009  
Action: Staff Letter

Global Id: T0605927641  
Action Type: ENFORCEMENT  
Date: 11/20/2017  
Action: Staff Letter

Global Id: T0605927641  
Action Type: ENFORCEMENT  
Date: 03/19/2018  
Action: Closure/No Further Action Letter

Global Id: T0605927641  
Action Type: ENFORCEMENT  
Date: 03/13/2009  
Action: Staff Letter

Global Id: T0605927641  
Action Type: ENFORCEMENT  
Date: 09/12/2002  
Action: Staff Letter

Global Id: T0605927641  
Action Type: ENFORCEMENT  
Date: 07/31/2009  
Action: Staff Letter

Global Id: T0605927641  
Action Type: ENFORCEMENT  
Date: 10/30/2009  
Action: Verbal Enforcement

Global Id: T0605927641  
Action Type: ENFORCEMENT  
Date: 04/10/2003  
Action: File review

Global Id: T0605927641  
Action Type: ENFORCEMENT  
Date: 07/30/2002  
Action: Staff Letter

Global Id: T0605927641  
Action Type: ENFORCEMENT  
Date: 04/10/2003  
Action: Staff Letter

Map ID  
Direction  
Distance  
Elevation

MAP FINDINGS

Site

Database(s)

EDR ID Number  
EPA ID Number

HOME OIL CO OF ANAHEIM (Continued)

1000197839

Global Id: T0605927641  
Action Type: ENFORCEMENT  
Date: 04/10/2003  
Action: Warning Letter

Global Id: T0605927641  
Action Type: ENFORCEMENT  
Date: 10/01/2003  
Action: \* Verbal Communication

Global Id: T0605927641  
Action Type: ENFORCEMENT  
Date: 05/21/2004  
Action: Staff Letter

Global Id: T0605927641  
Action Type: ENFORCEMENT  
Date: 06/14/2010  
Action: Verbal Enforcement

Global Id: T0605927641  
Action Type: RESPONSE  
Date: 07/14/2010  
Action: Corrective Action Plan / Remedial Action Plan - Addendum

Global Id: T0605927641  
Action Type: RESPONSE  
Date: 07/14/2010  
Action: Pilot Study/ Treatability Report

LUST:

Global Id: T0605927641  
Status: Open - Case Begin Date  
Status Date: 09/18/1998

Global Id: T0605927641  
Status: Open - Site Assessment  
Status Date: 04/19/2002

Global Id: T0605927641  
Status: Open - Site Assessment  
Status Date: 01/24/2003

Global Id: T0605927641  
Status: Open - Site Assessment  
Status Date: 04/10/2003

Global Id: T0605927641  
Status: Open - Site Assessment  
Status Date: 09/23/2003

Global Id: T0605927641  
Status: Open - Remediation  
Status Date: 03/26/2004

Global Id: T0605927641  
Status: Open - Inactive

Map ID  
Direction  
Distance  
Elevation

MAP FINDINGS

Site

Database(s)

EDR ID Number  
EPA ID Number

**HOME OIL CO OF ANAHEIM (Continued)**

**1000197839**

Status Date: 09/04/2005  
  
Global Id: T0605927641  
Status: Open - Site Assessment  
Status Date: 09/18/2008  
  
Global Id: T0605927641  
Status: Open - Remediation  
Status Date: 04/12/2010  
  
Global Id: T0605927641  
Status: Completed - Case Closed  
Status Date: 03/19/2018

**HIST UST:**

Name: HOME OIL CO OF ANAHEIM  
Address: 1422 W BROADWAY  
City,State,Zip: ANAHEIM, CA 92803  
File Number: 0002E9D2  
URL: <http://geotracker.waterboards.ca.gov/ustpdfs/pdf/0002E9D2.pdf>  
Region: STATE  
Facility ID: 00000022629  
Facility Type: Other  
Other Type: BULK PLANT  
Contact Name: ROBERT V. BARTON  
Telephone: 7145352126  
Owner Name: HOME OIL CO. OF ANAHEIM  
Owner Address: 1422 W. BROADWAY  
Owner City,St,Zip: ANAHEIM, CA 92803  
Total Tanks: 0003

Tank Num: 001  
Container Num: 1  
Year Installed: Not reported  
Tank Capacity: 00010000  
Tank Used for: PRODUCT  
Type of Fuel: PREMIUM  
Container Construction Thickness: 1/4  
Leak Detection: Stock Inventor

Tank Num: 002  
Container Num: 2  
Year Installed: Not reported  
Tank Capacity: 00001000  
Tank Used for: PRODUCT  
Type of Fuel: PREMIUM  
Container Construction Thickness: 10  
Leak Detection: Stock Inventor

Tank Num: 003  
Container Num: 3  
Year Installed: Not reported  
Tank Capacity: 00000550  
Tank Used for: PRODUCT  
Type of Fuel: REGULAR  
Container Construction Thickness: 12

Map ID  
Direction  
Distance  
Elevation

MAP FINDINGS

Site

Database(s)

EDR ID Number  
EPA ID Number

**HOME OIL CO OF ANAHEIM (Continued)**

**1000197839**

Leak Detection: Stock Inventor

[Click here for Geo Tracker PDF:](#)

SSTS:

Name: HOME OIL CO OF ANAHEIM  
Address: 1422 W BROADWAY  
City,State,Zip: ANAHEIM, CA 92802  
Report Year: Not reported  
Registration Number: 046024CA 001

Report Year: 1997  
Registration Number: 046024CA 001

Pre 2016:

Registration Number: 046024CA 001  
Name: HOME OIL CO OF ANAHEIM  
Address: 1422 WEST BROADWAY  
Address 2: Not reported  
Country Code: Not reported  
Country: Not reported  
Contact Name: Not reported  
Contact Title: Not reported  
Contact Telephone: Not reported  
Contact Email: Not reported  
Product Name: VAPAM HL  
Product Code: 1  
EPA Product Registration Number: 00548100468  
Product Type: 1  
Product Classification: 31  
Product Use: 2  
Market Type: 1  
Product Unit of Measure: G  
Region: Not reported  
Zero Production: Not reported  
RUP: Not reported

Report Year: 1996  
Registration Number: 046024CA 001

Pre 2016:

Registration Number: 046024CA 001  
Name: HOME OIL CO OF ANAHEIM  
Address: 1422 WEST BROADWAY  
Address 2: Not reported  
Country Code: Not reported  
Country: Not reported  
Contact Name: Not reported  
Contact Title: Not reported  
Contact Telephone: Not reported  
Contact Email: Not reported  
Product Name: VAPAM HL  
Product Code: 1  
EPA Product Registration Number: 01018200392  
Product Type: 1  
Product Classification: 31  
Product Use: 2

Map ID  
Direction  
Distance  
Elevation

MAP FINDINGS

Site

Database(s)

EDR ID Number  
EPA ID Number

**HOME OIL CO OF ANAHEIM (Continued)**

**1000197839**

Market Type: 1  
Product Unit of Measure: G  
Region: Not reported  
Zero Production: Not reported  
RUP: Not reported

**FINDS:**

Registry ID: 110002639486

Click Here:

**Environmental Interest/Information System:**

NCDB (National Compliance Data Base) supports implementation of the Federal Insecticide, Fungicide, and Rodenticide Act (FIFRA) and the Toxic Substances Control Act (TSCA). The system tracks inspections in regions and states with cooperative agreements, enforcement actions, and settlements.

RCRAInfo is a national information system that supports the Resource Conservation and Recovery Act (RCRA) program through the tracking of events and activities related to facilities that generate, transport, and treat, store, or dispose of hazardous waste. RCRAInfo allows RCRA program staff to track the notification, permit, compliance, and corrective action activities required under RCRA.

STATE MASTER

[Click this hyperlink](#) while viewing on your computer to access additional FINDS: detail in the EDR Site Report.

**ECHO:**

Envid: 1000197839  
Registry ID: 110002639486  
DFR URL: <http://echo.epa.gov/detailed-facility-report?fid=110002639486>  
Name: HOME OIL CO OF ANAHEIM  
Address: 1422 W BROADWAY  
City,State,Zip: ANAHEIM, CA 92802

**HAZNET:**

Name: HOME OIL CO OF ANAHEIM  
Address: 1422 W BROADWAY  
Address 2: Not reported  
City,State,Zip: ANAHEIM, CA 928030000  
Contact: MARK LOPEZ MGR  
Telephone: 7145352126  
Mailing Name: Not reported  
Mailing Address: PO BOX 3580

Year: 2001  
Gepaid: CAD027830678  
TSD EPA ID: CAD980884183  
CA Waste Code: 331 - Off-specification, aged or surplus organics  
Disposal Method: D99 - Disposal, Other  
Tons: 1.089

Year: 1998  
Gepaid: CAD027830678  
TSD EPA ID: CAT080013352

Map ID  
Direction  
Distance  
Elevation

MAP FINDINGS

Site

Database(s)

EDR ID Number  
EPA ID Number

**HOME OIL CO OF ANAHEIM (Continued)**

**1000197839**

CA Waste Code: 241 - Tank bottom waste  
Disposal Method: R01 - Recycler  
Tons: 0.834

Additional Info:

Year: 1998  
Gen EPA ID: CAD027830678

Shipment Date: 19980917  
Creation Date: 11/5/1998 0:00:00  
Receipt Date: 19980917  
Manifest ID: 97245992  
Trans EPA ID: CAL922125668  
Trans Name: Not reported  
Trans 2 EPA ID: Not reported  
Trans 2 Name: Not reported  
TSDf EPA ID: CAT080013352  
Trans Name: Not reported  
TSDf Alt EPA ID: Not reported  
TSDf Alt Name: Not reported  
Waste Code Description: 241 - Tank bottom waste 251 Still bottoms with halogenated organics  
RCRA Code: Not reported  
Meth Code: R01 - Recycler  
Quantity Tons: 0.834  
Waste Quantity: 200  
Quantity Unit: G  
Additional Code 1: Not reported  
Additional Code 2: Not reported  
Additional Code 3: Not reported  
Additional Code 4: Not reported  
Additional Code 5: Not reported

Additional Info:

Year: 2001  
Gen EPA ID: CAD027830678

Shipment Date: 20010723  
Creation Date: 10/3/2001 0:00:00  
Receipt Date: 20010802  
Manifest ID: 21035912  
Trans EPA ID: CAL931024038  
Trans Name: Not reported  
Trans 2 EPA ID: Not reported  
Trans 2 Name: Not reported  
TSDf EPA ID: CAD980884183  
Trans Name: Not reported  
TSDf Alt EPA ID: Not reported  
TSDf Alt Name: Not reported  
Waste Code Description: 331 - Off-specification, aged, or surplus organics  
RCRA Code: D001  
Meth Code: D99 - Disposal, Other  
Quantity Tons: 1.089  
Waste Quantity: 330  
Quantity Unit: G  
Additional Code 1: Not reported

Map ID  
Direction  
Distance  
Elevation

MAP FINDINGS

Site

Database(s)

EDR ID Number  
EPA ID Number

**HOME OIL CO OF ANAHEIM (Continued)**

**1000197839**

Additional Code 2: Not reported  
Additional Code 3: Not reported  
Additional Code 4: Not reported  
Additional Code 5: Not reported

**CERS:**

Name: HOME OIL COMPANY  
Address: 1422 W. BROADWAY  
City,State,Zip: ANAHEIM, CA 92805  
Site ID: 235461  
CERS ID: T0605927641  
CERS Description: Leaking Underground Storage Tank Cleanup Site

**Affiliation:**

Affiliation Type Desc: Local Agency Caseworker  
Entity Name: RALPH MCCAFFREY - ANAHEIM CITY  
Entity Title: Not reported  
Affiliation Address: 201 S. ANAHEIM BLVD. MS 601  
Affiliation City: ANAHEIM  
Affiliation State: CA  
Affiliation Country: Not reported  
Affiliation Zip: Not reported  
Affiliation Phone: Not reported

Affiliation Type Desc: Regional Board Caseworker  
Entity Name: CARL BERNHARDT - SANTA ANA RWQCB (REGION 8)  
Entity Title: Not reported  
Affiliation Address: 3737 MAIN STREET, SUITE 500  
Affiliation City: RIVERSIDE  
Affiliation State: CA  
Affiliation Country: Not reported  
Affiliation Zip: Not reported  
Affiliation Phone: 9517824495

**HWTS:**

Name: HOME OIL CO OF ANAHEIM  
Address: 1422 W BROADWAY  
Address 2: Not reported  
City,State,Zip: ANAHEIM, CA 928030000  
EPA ID: CAD027830678  
Inactive Date: 06/30/2001  
Create Date: 07/23/1982  
Last Act Date: 09/14/2004  
Mailing Name: Not reported  
Mailing Address: PO BOX 3580  
Mailing Address 2: Not reported  
Mailing City,State,Zip: ANAHEIM, CA 928030000  
Owner Name: HOME OIL CO OF ANAHEIM A CORP  
Owner Address: --  
Owner Address 2: Not reported  
Owner City,State,Zip: --, 99 --  
Contact Name: MARK LOPEZ MGR  
Contact Address: PO BOX 3580  
Contact Address 2: Not reported  
City,State,Zip: ANAHEIM, CA 928030000



Map ID  
Direction  
Distance  
Elevation

MAP FINDINGS

Site

Database(s)

EDR ID Number  
EPA ID Number

HOME OIL CO OF ANAHEIM (Continued)

1000197839

NAICS:  
EPA ID: CAD027830678  
Create Date: 2002-03-14 16:36:26  
NAICS Code: 4229  
NAICS Description: Miscellaneous Nondurable Goods Wholesalers  
Issued EPA ID Date: 1982-07-23 00:00:00  
Inactive Date: 2001-06-30 00:00:00  
Facility Name: HOME OIL CO OF ANAHEIM  
Facility Address: 1422 W BROADWAY  
Facility Address 2: Not reported  
Facility City: ANAHEIM  
Facility County: 30  
Facility State: CA  
Facility Zip: 928030000

Z136  
East  
1/4-1/2  
0.457 mi.  
2412 ft.

HOME OIL COMPANY  
1422 W. BROADWAY  
ANAHEIM, CA 92805  
Site 2 of 4 in cluster Z

LUST S105624515  
CHMIRS N/A  
Cortese

Relative:  
Higher  
Actual:  
135 ft.

LUST REG 8:  
Name: HOME OIL COMPANY  
Address: 1422 W. BROADWAY  
City: ANAHEIM  
Region: 8  
County: Orange  
Regional Board: Santa Ana Region  
Facility Status: Remediation Plan  
Case Number: 083003921T  
Local Case Num: Not reported  
Case Type: Aquifer affected  
Substance: Gasoline  
Qty Leaked: Not reported  
Abate Method: Not reported  
Cross Street: EUCLID  
Enf Type: SEL  
Funding: Not reported  
How Discovered: PST  
How Stopped: Close Tank  
Leak Cause: UNK  
Leak Source: UNK  
Global ID: T0605927641  
How Stopped Date: 9/18/1998  
Enter Date: Not reported  
Date Confirmation of Leak Began: 4/19/2002  
Date Preliminary Assessment Began: 4/10/2003  
Discover Date: 9/18/1998  
Enforcement Date: Not reported  
Close Date: Not reported  
Date Prelim Assessment Workplan Submitted: 1/24/2003  
Date Pollution Characterization Began: 9/23/2003  
Date Remediation Plan Submitted: 3/26/2004  
Date Remedial Action Underway: Not reported  
Date Post Remedial Action Monitoring: Not reported  
Enter Date: Not reported

Map ID  
Direction  
Distance  
Elevation

MAP FINDINGS

Site

Database(s)

EDR ID Number  
EPA ID Number

HOME OIL COMPANY (Continued)

S105624515

GW Qualifies:	Not reported
Soil Qualifies:	=
Operator:	Not reported
Facility Contact:	Not reported
Interim:	Not reported
Oversite Program:	LUST
Latitude:	0
Longitude:	0
MTBE Date:	Not reported
Max MTBE GW:	Not reported
MTBE Concentration:	1
Max MTBE Soil:	130
MTBE Fuel:	1
MTBE Tested:	MTBE Detected. Site tested for MTBE & MTBE detected
MTBE Class:	*
Staff:	RS
Staff Initials:	UNK
Lead Agency:	Regional Board
Local Agency:	30011
Hydr Basin #:	Not reported
Beneficial:	AGR, PROC, IND, MUN
Priority:	Not reported
Cleanup Fund Id:	Not reported
Work Suspended:	Not reported
Summary:	Not reported

CHMIRS:

Name:	Not reported
Address:	1422 W. BROADWAY
City,State,Zip:	ANAHEIM, CA 92802
OES Incident Number:	2-3231
OES notification:	06/12/2002
OES Date:	Not reported
OES Time:	Not reported
<b>Date Completed:</b>	<b>Not reported</b>
Property Use:	Not reported
Agency Id Number:	Not reported
Agency Incident Number:	Not reported
Time Notified:	Not reported
Time Completed:	Not reported
Surrounding Area:	Not reported
Estimated Temperature:	Not reported
Property Management:	Not reported
More Than Two Substances Involved?:	Not reported
Resp Agncy Personel # Of Decontaminated:	Not reported
Responding Agency Personel # Of Injuries:	Not reported
Responding Agency Personel # Of Fatalities:	Not reported
Others Number Of Decontaminated:	Not reported
Others Number Of Injuries:	Not reported
Others Number Of Fatalities:	Not reported
Vehicle Make/year:	Not reported
Vehicle License Number:	Not reported
Vehicle State:	Not reported
Vehicle Id Number:	Not reported
CA DOT PUC/ICC Number:	Not reported
Company Name:	Not reported
Reporting Officer Name/ID:	Not reported

Map ID  
Direction  
Distance  
Elevation

MAP FINDINGS

Site

Database(s)

EDR ID Number  
EPA ID Number

HOME OIL COMPANY (Continued)

S105624515

Report Date: Not reported  
Facility Telephone: Not reported  
Waterway Involved: No  
Waterway: Not reported  
Spill Site: Not reported  
Cleanup By: Responsible Party  
Containment: Not reported  
What Happened: Not reported  
Type: Not reported  
Measure: Not reported  
Other: Not reported  
Date/Time: Not reported  
Year: 2002  
Agency: HDR Engineering  
Incident Date: 3/4/2002 12:00:00 AM  
Admin Agency: Anaheim Fire Department  
Amount: Not reported  
Contained: Yes  
Site Type: Industrial Plant  
E Date: Not reported  
Substance: Oil  
Gallons: 0.000000  
Unknown: 0  
Substance #2: Not reported  
Substance #3: Not reported  
Evacuations: 0  
Number of Injuries: 0  
Number of Fatalities: 0  
#1 Pipeline: Not reported  
#2 Pipeline: Not reported  
#3 Pipeline: Not reported  
#1 Vessel >= 300 Tons: Not reported  
#2 Vessel >= 300 Tons: Not reported  
#3 Vessel >= 300 Tons: Not reported  
Evacs: Not reported  
Injuries: Not reported  
Fataals: Not reported  
Comments: Not reported  
Description: The caller is reporting on behalf of UPRR working as an agent for UPRR. UPRR owns the property that is leased to Home Oil Company as an oil storage facility. A report was done stating there was oil contamination to the soil, possibly from leaking tanks.

CORTESE:

Name: HOME OIL COMPANY  
Address: 1422 W. BROADWAY  
City,State,Zip: ANAHEIM, CA 92805  
Region: CORTESE  
Envirostor Id: Not reported  
Global ID: T0605927641  
Site/Facility Type: LUST CLEANUP SITE  
Cleanup Status: COMPLETED - CASE CLOSED  
Status Date: Not reported  
Site Code: Not reported  
Latitude: Not reported

Map ID  
Direction  
Distance  
Elevation

MAP FINDINGS

Site

Database(s)

EDR ID Number  
EPA ID Number

HOME OIL COMPANY (Continued)

S105624515

Longitude: Not reported  
Owner: Not reported  
Enf Type: Not reported  
Swat R: Not reported  
Flag: active  
Order No: Not reported  
Waste Discharge System No: Not reported  
Effective Date: Not reported  
Region 2: Not reported  
WID Id: Not reported  
Solid Waste Id No: Not reported  
Waste Management Uit Name: Not reported  
File Name: Active Open

AA137  
ESE  
1/4-1/2  
0.463 mi.  
2445 ft.

YUKI TRUCKING, INC.  
549 W CENTRAL PARK AVE S  
ANAHEIM, CA 92802

Site 1 of 5 in cluster AA

LUST U001578627  
HIST UST N/A  
HIST CORTESE

Relative:  
Higher  
Actual:  
134 ft.

LUST:  
Name: YUKI TRUCKING  
Address: 549 CENTRAL PARK  
City,State,Zip: ANAHEIM, CA 92802  
Lead Agency: ORANGE COUNTY LOP  
Case Type: LUST Cleanup Site  
Geo Track: [http://geotracker.waterboards.ca.gov/profile\\_report.asp?global\\_id=T0605901267](http://geotracker.waterboards.ca.gov/profile_report.asp?global_id=T0605901267)  
Global Id: T0605901267  
Latitude: 33.8266292  
Longitude: -117.9311252  
Status: Completed - Case Closed  
Status Date: 02/27/1991  
Case Worker: AM  
RB Case Number: 083001681T  
Local Agency: ORANGE COUNTY LOP  
File Location: Local Agency  
Local Case Number: 90UT228  
Potential Media Affect: Soil  
Potential Contaminants of Concern: Gasoline  
Site History: Not reported

LUST:  
Global Id: T0605901267  
Contact Type: Local Agency Caseworker  
Contact Name: ANTHONY MARTINEZ  
Organization Name: ORANGE COUNTY LOP  
Address: 1241 E. DYER ROAD SUITE 120  
City: SANTA ANA  
Email: [amartinez@ochca.com](mailto:amartinez@ochca.com)  
Phone Number: 7144336011  
  
Global Id: T0605901267  
Contact Type: Regional Board Caseworker  
Contact Name: PATRICIA HANNON  
Organization Name: SANTA ANA RWQCB (REGION 8)  
Address: 3737 MAIN STREET, SUITE 500  
City: RIVERSIDE  
Email: [patricia.hannon@waterboards.ca.gov](mailto:patricia.hannon@waterboards.ca.gov)

Map ID  
Direction  
Distance  
Elevation

MAP FINDINGS

Site

Database(s)

EDR ID Number  
EPA ID Number

**YUKI TRUCKING, INC. (Continued)**

**U001578627**

Phone Number: Not reported

LUST:

Global Id: T0605901267  
Action Type: Other  
Date: 10/12/1990  
Action: Leak Discovery

Global Id: T0605901267  
Action Type: Other  
Date: 10/12/1990  
Action: Leak Reported

LUST:

Global Id: T0605901267  
Status: Open - Case Begin Date  
Status Date: 10/12/1990

Global Id: T0605901267  
Status: Completed - Case Closed  
Status Date: 02/27/1991

HIST UST:

Name: YUKI TRUCKING, INC.  
Address: 549 W CENTRAL PARK AVE S  
City,State,Zip: ANAHEIM, CA 92802  
File Number: Not reported  
URL: Not reported  
Region: STATE  
Facility ID: 00000008322  
Facility Type: Other  
Other Type: Not reported  
Contact Name: Not reported  
Telephone: 7147798214  
Owner Name: YUKI TRUCKING, INC.  
Owner Address: 549 W. CENTRAL PARK AVENUE  
Owner City,St,Zip: ANAHEIM, CA 92802  
Total Tanks: 0002

Tank Num: 001  
Container Num: 001  
Year Installed: Not reported  
Tank Capacity: 00007500  
Tank Used for: PRODUCT  
Type of Fuel: DIESEL  
Container Construction Thickness: 1/4  
Leak Detection: Stock Inventor

Tank Num: 002  
Container Num: 002  
Year Installed: Not reported  
Tank Capacity: 00001000  
Tank Used for: PRODUCT  
Type of Fuel: UNLEADED  
Container Construction Thickness: 10

Map ID  
Direction  
Distance  
Elevation

MAP FINDINGS

Site

Database(s)

EDR ID Number  
EPA ID Number

**YUKI TRUCKING, INC. (Continued)**

**U001578627**

Leak Detection: Stock Inventor

HIST CORTESE:

edr\_fname: YUKI TRUCKING  
edr\_fadd1: 549 CENTRAL PARK  
City,State,Zip: ANAHEIM, CA 92802  
Region: CORTESE  
Facility County Code: 30  
Reg By: LTNKA  
Reg Id: 083001681T

**AA138**  
**ESE**  
**1/4-1/2**  
**0.463 mi.**  
**2445 ft.**

**YUKI TRUCKING INC**  
**549 W CENTRAL PARK AVE**  
**ANAHEIM, CA 92802**  
**Site 2 of 5 in cluster AA**

**LUST** **S101619854**  
**SWEEPS UST** **N/A**  
**HIST UST**  
**CA FID UST**

**Relative:**  
**Higher**  
**Actual:**  
**134 ft.**

ORANGE CO. LUST:  
Name: YUKI TRUCKING  
Address: 549 W CENTRAL PARK AVE  
City,State,Zip: ANAHEIM, CA 92802  
Region: ORANGE  
Facility Id: 90UT228  
Released Substance: Gasoline-Automotive (motor gasoline and additives), leaded & unleaded  
Date Closed: 02/27/1991  
Record ID: RO0002438

SWEEPS UST:

Name: YUKI TRUCKING INC  
Address: 549 W CENTRAL PARK AVE  
City: ANAHEIM  
Status: Active  
Comp Number: 4497  
Number: 9  
Board Of Equalization: Not reported  
Referral Date: 02-11-92  
Action Date: 02-11-92  
Created Date: 12-31-88  
Owner Tank Id: 878  
SWRCB Tank Id: 30-011-004497-000001  
Tank Status: A  
Capacity: 1000  
Active Date: Not reported  
Tank Use: M.V. FUEL  
STG: W  
Content: REG UNLEADED  
Number Of Tanks: 2

Name: YUKI TRUCKING INC  
Address: 549 W CENTRAL PARK AVE  
City: ANAHEIM  
Status: Active  
Comp Number: 4497  
Number: 9  
Board Of Equalization: Not reported  
Referral Date: 02-11-92  
Action Date: 02-11-92

Map ID  
Direction  
Distance  
Elevation

MAP FINDINGS

Site

Database(s)

EDR ID Number  
EPA ID Number

**YUKI TRUCKING INC (Continued)**

**S101619854**

Created Date: 12-31-88  
Owner Tank Id: 878  
SWRCB Tank Id: 30-011-004497-000002  
Tank Status: A  
Capacity: 7500  
Active Date: Not reported  
Tank Use: M.V. FUEL  
STG: W  
Content: GASHOL  
Number Of Tanks: Not reported

**HIST UST:**

Name: YUKI TRUCKING INC  
Address: 549 W CENTRAL PARK AVENUE  
City,State,Zip: ANAHEIM, CA 92802  
File Number: 0001F139  
URL: <http://geotracker.waterboards.ca.gov/ustpdfs/pdf/0001F139.pdf>  
Region: Not reported  
Facility ID: Not reported  
Facility Type: Not reported  
Other Type: Not reported  
Contact Name: Not reported  
Telephone: Not reported  
Owner Name: Not reported  
Owner Address: Not reported  
Owner City,St,Zip: Not reported  
Total Tanks: Not reported  
  
Tank Num: Not reported  
Container Num: Not reported  
Year Installed: Not reported  
Tank Capacity: Not reported  
Tank Used for: Not reported  
Type of Fuel: Not reported  
Container Construction Thickness: Not reported  
Leak Detection: Not reported

Click here for Geo Tracker PDF:

**CA FID UST:**

Facility ID: 30017347  
Regulated By: UTNKA  
Regulated ID: Not reported  
Cortese Code: Not reported  
SIC Code: Not reported  
Facility Phone: 7147785447  
Mail To: Not reported  
Mailing Address: 4305 PEPPER AVE  
Mailing Address 2: Not reported  
Mailing City,St,Zip: ANAHEIM 92802  
Contact: Not reported  
Contact Phone: Not reported  
DUNS Number: Not reported  
NPDES Number: Not reported  
EPA ID: Not reported  
Comments: Not reported

Map ID  
Direction  
Distance  
Elevation

MAP FINDINGS

Site

Database(s)

EDR ID Number  
EPA ID Number

**YUKI TRUCKING INC (Continued)**

**S101619854**

Status: Active

**AA139  
ESE  
1/4-1/2  
0.464 mi.  
2452 ft.**

**LINCO INDUSTRIES  
528 W CENTRAL PARK AVE  
ANAHEIM, CA 92802**

**LUST S113061312  
HAZNET N/A  
HWTS**

**Site 3 of 5 in cluster AA**

**Relative:  
Higher  
Actual:  
135 ft.**

ORANGE CO. LUST:  
Name: BUDS DELIVERY  
Address: 528 W CENTRAL PARK AVE  
City,State,Zip: ANAHEIM, CA 92802  
Region: ORANGE  
Facility Id: 87UT044  
Released Substance: Gasoline-Automotive (motor gasoline and additives), leaded & unleaded  
Date Closed: 05/20/1988  
Record ID: RO0001869

**HAZNET:**

Name: LINCO INDUSTRIES  
Address: 528 W CENTRAL PARK AVE  
Address 2: Not reported  
City,State,Zip: ANAHEIM, CA 92802  
Contact: PAT MEURS  
Telephone: 7146352800  
Mailing Name: Not reported  
Mailing Address: 528 S. CENTRAL PARK AVE. WEST

Year: 2019  
Gepaid: CAL000105553  
TSD EPA ID: CAD008252405  
CA Waste Code: 331 - Off-specification, aged or surplus organics  
Disposal Method: H061 - Fuel Blending Prior To Energy Recovery At Another Site  
Tons: 17.24250

Year: 2019  
Gepaid: CAL000105553  
TSD EPA ID: AZR000506980  
CA Waste Code: 181 - Other inorganic solid waste  
Disposal Method: H132 - Landfill Or Surface Impoundment That Will Be Closed As Landfill( To Include On-Site Treatment And/Or Stabilization)  
Tons: 24.74400

Year: 2018  
Gepaid: CAL000105553  
TSD EPA ID: CAD008252405  
CA Waste Code: 331 - Off-specification, aged or surplus organics  
Disposal Method: H061 - Fuel Blending Prior To Energy Recovery At Another Site  
Tons: 11.25300

Year: 2018  
Gepaid: CAL000105553  
TSD EPA ID: AZR000506980  
CA Waste Code: 181 - Other inorganic solid waste  
Disposal Method: -  
Tons: 45.36400



Map ID  
Direction  
Distance  
Elevation

MAP FINDINGS

Site

Database(s)

EDR ID Number  
EPA ID Number

**LINCO INDUSTRIES (Continued)**

**S113061312**

Year:	2018
Gepaid:	CAL000105553
TSD EPA ID:	AZR000506980
CA Waste Code:	181 - Other inorganic solid waste
Disposal Method:	-
Tons:	24.74400
Year:	2017
Gepaid:	CAL000105553
TSD EPA ID:	AZR000506980
CA Waste Code:	181 - Other inorganic solid waste
Disposal Method:	-
Tons:	25.284
Year:	2017
Gepaid:	CAL000105553
TSD EPA ID:	CAD008252405
CA Waste Code:	331 - Off-specification, aged or surplus organics
Disposal Method:	H061 - Fuel Blending Prior To Energy Recovery At Another Site
Tons:	6.171
Year:	2017
Gepaid:	CAL000105553
TSD EPA ID:	CAD008252405
CA Waste Code:	331 - Off-specification, aged or surplus organics
Disposal Method:	H061 - Fuel Blending Prior To Energy Recovery At Another Site
Tons:	21.0078
Year:	2016
Gepaid:	CAL000105553
TSD EPA ID:	CAD008252405
CA Waste Code:	331 - Off-specification, aged or surplus organics
Disposal Method:	H061 - Fuel Blending Prior To Energy Recovery At Another Site
Tons:	21.945
Year:	2016
Gepaid:	CAL000105553
TSD EPA ID:	AZR000506880
CA Waste Code:	181 - Other inorganic solid waste
Disposal Method:	-
Tons:	16.856

[Click this hyperlink](#) while viewing on your computer to access 51 additional CA HAZNET: record(s) in the EDR Site Report.

**Additional Info:**

Year:	2014
Gen EPA ID:	CAL000105553
Shipment Date:	20140828
Creation Date:	2/13/2015 22:15:06
Receipt Date:	20140828
Manifest ID:	011197346JJK
Trans EPA ID:	CAR000183574
Trans Name:	ENVIRONMENTAL MANAGEMENT TECHNOLOGIES
Trans 2 EPA ID:	Not reported

Map ID  
Direction  
Distance  
Elevation

MAP FINDINGS

Site

Database(s)

EDR ID Number  
EPA ID Number

**LINCO INDUSTRIES (Continued)**

**S113061312**

Trans 2 Name: Not reported  
TSDF EPA ID: CAD008252405  
Trans Name: PACIFIC RESOURCE RECOVERY  
TSDF Alt EPA ID: Not reported  
TSDF Alt Name: Not reported  
Waste Code Description: 331 - Off-specification, aged, or surplus organics  
RCRA Code: F005  
Meth Code: H061 - Fuel Blending Prior To Energy Recovery At Another Site  
Quantity Tons: 3.8115  
Waste Quantity: 1155  
Quantity Unit: G  
Additional Code 1: D018  
Additional Code 2: Not reported  
Additional Code 3: Not reported  
Additional Code 4: Not reported  
Additional Code 5: Not reported

Shipment Date: 20140822  
Creation Date: 2/12/2015 22:15:04  
Receipt Date: 20140823  
Manifest ID: 011197344JJK  
Trans EPA ID: CAR000183574  
Trans Name: ENVIRONMENTAL MANAGEMENT TECHNOLOGIES  
Trans 2 EPA ID: Not reported  
Trans 2 Name: Not reported  
TSDF EPA ID: AZR000506980  
Trans Name: SOUTH YUMA COUNTY LANDFILL  
TSDF Alt EPA ID: Not reported  
TSDF Alt Name: Not reported  
Waste Code Description: 181 - Other inorganic solid waste Organics  
RCRA Code: Not reported  
Meth Code: - Not reported  
Quantity Tons: 16.856  
Waste Quantity: 20  
Quantity Unit: Y  
Additional Code 1: Not reported  
Additional Code 2: Not reported  
Additional Code 3: Not reported  
Additional Code 4: Not reported  
Additional Code 5: Not reported

Shipment Date: 20140818  
Creation Date: 9/2/2015 15:35:14  
Receipt Date: 20140818  
Manifest ID: 012868738JJK  
Trans EPA ID: CAR000183574  
Trans Name: ENVIRONMENTAL MANAGEMENT TECHNOLOGIES  
Trans 2 EPA ID: Not reported  
Trans 2 Name: Not reported  
TSDF EPA ID: CAD008525405  
Trans Name: PACIFIC RESOURCE RECOVERY  
TSDF Alt EPA ID: Not reported  
TSDF Alt Name: Not reported  
Waste Code Description: 331 - Off-specification, aged, or surplus organics  
RCRA Code: F005  
Meth Code: H061 - Fuel Blending Prior To Energy Recovery At Another Site  
Quantity Tons: 8.349

Map ID  
Direction  
Distance  
Elevation

MAP FINDINGS

Site

Database(s)

EDR ID Number  
EPA ID Number

**LINCO INDUSTRIES (Continued)**

**S113061312**

Waste Quantity: 2530  
Quantity Unit: G  
Additional Code 1: D018  
Additional Code 2: Not reported  
Additional Code 3: Not reported  
Additional Code 4: Not reported  
Additional Code 5: Not reported

Shipment Date: 20140808  
Creation Date: 1/26/2015 22:15:30  
Receipt Date: 20140808  
Manifest ID: 012868723JJK  
Trans EPA ID: CAR000183574  
Trans Name: ENVIRONMENTAL MANAGEMENT TECHNOLOGIES  
Trans 2 EPA ID: Not reported  
Trans 2 Name: Not reported  
TSDf EPA ID: CAL000170578  
Trans Name: PACIFIC RESOURCE RECOVERY  
TSDf Alt EPA ID: Not reported  
TSDf Alt Name: Not reported  
Waste Code Description: 331 - Off-specification, aged, or surplus organics  
RCRA Code: F005  
Meth Code: H061 - Fuel Blending Prior To Energy Recovery At Another Site  
Quantity Tons: 8.1675  
Waste Quantity: 2475  
Quantity Unit: G  
Additional Code 1: D018  
Additional Code 2: Not reported  
Additional Code 3: Not reported  
Additional Code 4: Not reported  
Additional Code 5: Not reported

Additional Info:  
Year: 2001  
Gen EPA ID: CAL000105553

Shipment Date: 20010518  
Creation Date: 7/10/2001 0:00:00  
Receipt Date: 20010518  
Manifest ID: 20967354  
Trans EPA ID: CAT000624247  
Trans Name: Not reported  
Trans 2 EPA ID: Not reported  
Trans 2 Name: Not reported  
TSDf EPA ID: CAT000646117  
Trans Name: Not reported  
TSDf Alt EPA ID: CAT000646117  
TSDf Alt Name: Not reported  
Waste Code Description: 181 - Other inorganic solid waste Organics  
RCRA Code: Not reported  
Meth Code: D80 - Disposal, Land Fill  
Quantity Tons: 16.856  
Waste Quantity: 20  
Quantity Unit: Y  
Additional Code 1: Not reported  
Additional Code 2: Not reported  
Additional Code 3: Not reported

Map ID  
Direction  
Distance  
Elevation

MAP FINDINGS

Site

Database(s)

EDR ID Number  
EPA ID Number

**LINCO INDUSTRIES (Continued)**

**S113061312**

Additional Code 4:	Not reported
Additional Code 5:	Not reported
Shipment Date:	20010517
Creation Date:	7/10/2001 0:00:00
Receipt Date:	20010517
Manifest ID:	99421425
Trans EPA ID:	CAT000624247
Trans Name:	Not reported
Trans 2 EPA ID:	Not reported
Trans 2 Name:	Not reported
TSDf EPA ID:	CAT000646117
Trans Name:	Not reported
TSDf Alt EPA ID:	CAT000646117
TSDf Alt Name:	Not reported
Waste Code Description:	181 - Other inorganic solid waste Organics
RCRA Code:	Not reported
Meth Code:	D80 - Disposal, Land Fill
Quantity Tons:	16.856
Waste Quantity:	20
Quantity Unit:	Y
Additional Code 1:	Not reported
Additional Code 2:	Not reported
Additional Code 3:	Not reported
Additional Code 4:	Not reported
Additional Code 5:	Not reported
Shipment Date:	20010319
Creation Date:	5/16/2001 0:00:00
Receipt Date:	Not reported
Manifest ID:	20768559
Trans EPA ID:	CAD982444481
Trans Name:	Not reported
Trans 2 EPA ID:	Not reported
Trans 2 Name:	Not reported
TSDf EPA ID:	CAD982444481
Trans Name:	Not reported
TSDf Alt EPA ID:	Not reported
TSDf Alt Name:	Not reported
Waste Code Description:	352 - Other organic solids
RCRA Code:	Not reported
Meth Code:	- Not reported
Quantity Tons:	16.856
Waste Quantity:	20
Quantity Unit:	Y
Additional Code 1:	Not reported
Additional Code 2:	Not reported
Additional Code 3:	Not reported
Additional Code 4:	Not reported
Additional Code 5:	Not reported
Shipment Date:	20010226
Creation Date:	5/16/2001 0:00:00
Receipt Date:	20010227
Manifest ID:	20761402
Trans EPA ID:	CAD982444481
Trans Name:	Not reported

Map ID  
Direction  
Distance  
Elevation

MAP FINDINGS

Site

Database(s)

EDR ID Number  
EPA ID Number

**LINCO INDUSTRIES (Continued)**

**S113061312**

Trans 2 EPA ID: Not reported  
Trans 2 Name: Not reported  
TSDf EPA ID: CAD982444481  
Trans Name: Not reported  
TSDf Alt EPA ID: CAD982444481  
TSDf Alt Name: Not reported  
Waste Code Description: 352 - Other organic solids  
RCRA Code: Not reported  
Meth Code: H01 - Transfer Station  
Quantity Tons: 16.856  
Waste Quantity: 20  
Quantity Unit: Y  
Additional Code 1: Not reported  
Additional Code 2: Not reported  
Additional Code 3: Not reported  
Additional Code 4: Not reported  
Additional Code 5: Not reported

Shipment Date: 20010129  
Creation Date: 4/30/2001 0:00:00  
Receipt Date: 20010130  
Manifest ID: 20597065  
Trans EPA ID: CAD982444481  
Trans Name: Not reported  
Trans 2 EPA ID: Not reported  
Trans 2 Name: Not reported  
TSDf EPA ID: CAD982444481  
Trans Name: Not reported  
TSDf Alt EPA ID: CAD982444481  
TSDf Alt Name: Not reported  
Waste Code Description: 352 - Other organic solids  
RCRA Code: Not reported  
Meth Code: H01 - Transfer Station  
Quantity Tons: 16.856  
Waste Quantity: 20  
Quantity Unit: Y  
Additional Code 1: Not reported  
Additional Code 2: Not reported  
Additional Code 3: Not reported  
Additional Code 4: Not reported  
Additional Code 5: Not reported

Shipment Date: 20010109  
Creation Date: 3/22/2001 0:00:00  
Receipt Date: 20010110  
Manifest ID: 98039159  
Trans EPA ID: CAD982444481  
Trans Name: Not reported  
Trans 2 EPA ID: Not reported  
Trans 2 Name: Not reported  
TSDf EPA ID: CAD982444481  
Trans Name: Not reported  
TSDf Alt EPA ID: CAD982444481  
TSDf Alt Name: Not reported  
Waste Code Description: 352 - Other organic solids  
RCRA Code: Not reported  
Meth Code: H01 - Transfer Station

Map ID  
Direction  
Distance  
Elevation

MAP FINDINGS

Site

Database(s)

EDR ID Number  
EPA ID Number

**LINCO INDUSTRIES (Continued)**

**S113061312**

Quantity Tons: 16.856  
Waste Quantity: 20  
Quantity Unit: Y  
Additional Code 1: Not reported  
Additional Code 2: Not reported  
Additional Code 3: Not reported  
Additional Code 4: Not reported  
Additional Code 5: Not reported

Additional Info:

Year: 2005  
Gen EPA ID: CAL000105553

Shipment Date: 20051215  
Creation Date: 1/4/2007 18:30:12  
Receipt Date: 20051216  
Manifest ID: 24841260  
Trans EPA ID: CAD982030173  
Trans Name: ECI  
Trans 2 EPA ID: Not reported  
Trans 2 Name: Not reported  
TSDf EPA ID: NVT330010000  
Trans Name: US ECOLOGY  
TSDf Alt EPA ID: Not reported  
TSDf Alt Name: Not reported  
Waste Code Description: 181 - Other inorganic solid waste Organics  
RCRA Code: Not reported  
Meth Code: D80 - Disposal, Land Fill  
Quantity Tons: 25.284  
Waste Quantity: 30  
Quantity Unit: Y  
Additional Code 1: Not reported  
Additional Code 2: Not reported  
Additional Code 3: Not reported  
Additional Code 4: Not reported  
Additional Code 5: Not reported

Shipment Date: 20051114  
Creation Date: 7/12/2006 18:31:35  
Receipt Date: 20051114  
Manifest ID: 99124326  
Trans EPA ID: CAD982030173  
Trans Name: ECOLOGY CONTROL INDUSTRIES  
Trans 2 EPA ID: Not reported  
Trans 2 Name: Not reported  
TSDf EPA ID: NVT330010000  
Trans Name: US ECOLOGY  
TSDf Alt EPA ID: Not reported  
TSDf Alt Name: Not reported  
Waste Code Description: 181 - Other inorganic solid waste Organics  
RCRA Code: Not reported  
Meth Code: D80 - Disposal, Land Fill  
Quantity Tons: 21.07  
Waste Quantity: 25  
Quantity Unit: Y  
Additional Code 1: Not reported  
Additional Code 2: Not reported

Map ID  
Direction  
Distance  
Elevation

MAP FINDINGS

Site

Database(s)

EDR ID Number  
EPA ID Number

**LINCO INDUSTRIES (Continued)**

**S113061312**

Additional Code 3:	Not reported
Additional Code 4:	Not reported
Additional Code 5:	Not reported
Shipment Date:	20051017
Creation Date:	3/12/2006 18:31:42
Receipt Date:	20051017
Manifest ID:	24169147
Trans EPA ID:	CAD982030173
Trans Name:	ECOLOGY CONTROL INDUSTRIES
Trans 2 EPA ID:	Not reported
Trans 2 Name:	Not reported
TSDF EPA ID:	NVT330010000
Trans Name:	US ECOLOGY
TSDF Alt EPA ID:	Not reported
TSDF Alt Name:	Not reported
Waste Code Description:	181 - Other inorganic solid waste Organics
RCRA Code:	Not reported
Meth Code:	D80 - Disposal, Land Fill
Quantity Tons:	21.07
Waste Quantity:	25
Quantity Unit:	Y
Additional Code 1:	Not reported
Additional Code 2:	Not reported
Additional Code 3:	Not reported
Additional Code 4:	Not reported
Additional Code 5:	Not reported
Shipment Date:	20050831
Creation Date:	4/13/2006 18:46:51
Receipt Date:	20050901
Manifest ID:	24454379
Trans EPA ID:	CAD981634116
Trans Name:	RUST AND SONS TRUCKING
Trans 2 EPA ID:	Not reported
Trans 2 Name:	Not reported
TSDF EPA ID:	NVT330010000
Trans Name:	US ECOLOGY
TSDF Alt EPA ID:	Not reported
TSDF Alt Name:	Not reported
Waste Code Description:	181 - Other inorganic solid waste Organics
RCRA Code:	Not reported
Meth Code:	D80 - Disposal, Land Fill
Quantity Tons:	25.284
Waste Quantity:	30
Quantity Unit:	Y
Additional Code 1:	Not reported
Additional Code 2:	Not reported
Additional Code 3:	Not reported
Additional Code 4:	Not reported
Additional Code 5:	Not reported
Shipment Date:	20050630
Creation Date:	10/13/2005 18:31:00
Receipt Date:	20050705
Manifest ID:	24168959
Trans EPA ID:	CAD982030173

Map ID  
Direction  
Distance  
Elevation

MAP FINDINGS

Site

Database(s)

EDR ID Number  
EPA ID Number

**LINCO INDUSTRIES (Continued)**

**S113061312**

Trans Name: ECOLOGY CONTROL INDUSTRIES  
Trans 2 EPA ID: Not reported  
Trans 2 Name: Not reported  
TSDf EPA ID: NVT330010000  
Trans Name: US ECOLOGY  
TSDf Alt EPA ID: Not reported  
TSDf Alt Name: Not reported  
Waste Code Description: 181 - Other inorganic solid waste Organics  
RCRA Code: Not reported  
Meth Code: D80 - Disposal, Land Fill  
Quantity Tons: 25.284  
Waste Quantity: 30  
Quantity Unit: Y  
Additional Code 1: Not reported  
Additional Code 2: Not reported  
Additional Code 3: Not reported  
Additional Code 4: Not reported  
Additional Code 5: Not reported

Shipment Date: 20050616  
Creation Date: 9/13/2005 18:30:54  
Receipt Date: 20050617  
Manifest ID: 24168915  
Trans EPA ID: CAD982030173  
Trans Name: ECOLOGY CONTROL INDUSTRIES  
Trans 2 EPA ID: Not reported  
Trans 2 Name: Not reported  
TSDf EPA ID: NVT330010000  
Trans Name: US ECOLOGY  
TSDf Alt EPA ID: Not reported  
TSDf Alt Name: Not reported  
Waste Code Description: 181 - Other inorganic solid waste Organics  
RCRA Code: NONE  
Meth Code: D80 - Disposal, Land Fill  
Quantity Tons: 25.284  
Waste Quantity: 30  
Quantity Unit: Y  
Additional Code 1: Not reported  
Additional Code 2: Not reported  
Additional Code 3: Not reported  
Additional Code 4: Not reported  
Additional Code 5: Not reported

Additional Info:

Year: 2017  
Gen EPA ID: CAL000105553

Shipment Date: 20171003  
Creation Date: 7/27/2018 18:30:12  
Receipt Date: 20171004  
Manifest ID: 016092603JJK  
Trans EPA ID: CAR000183574  
Trans Name: ENVIRONMENTAL MANAGEMENT TECHNOLOGIES  
Trans 2 EPA ID: Not reported  
Trans 2 Name: Not reported  
TSDf EPA ID: AZR000506980  
Trans Name: SOUTH YUMA COUNTY LANDFILL



Map ID  
Direction  
Distance  
Elevation

MAP FINDINGS

Site

Database(s)

EDR ID Number  
EPA ID Number

**LINCO INDUSTRIES (Continued)**

**S113061312**

TSDf Alt EPA ID:	Not reported
TSDf Alt Name:	Not reported
Waste Code Description:	181 - Other inorganic solid waste Organics
RCRA Code:	Not reported
Meth Code:	- Not reported
Quantity Tons:	25.284
Waste Quantity:	30
Quantity Unit:	Y
Additional Code 1:	Not reported
Additional Code 2:	Not reported
Additional Code 3:	Not reported
Additional Code 4:	Not reported
Additional Code 5:	Not reported
Shipment Date:	20170629
Creation Date:	7/12/2018 18:30:29
Receipt Date:	20170629
Manifest ID:	016092638JJK
Trans EPA ID:	CAR000183574
Trans Name:	ENVIRONMENTAL MANAGEMENT TECHNOLOGIES
Trans 2 EPA ID:	Not reported
Trans 2 Name:	Not reported
TSDf EPA ID:	CAD008252405
Trans Name:	PACIFIC RESORCE RECOVERY
TSDf Alt EPA ID:	Not reported
TSDf Alt Name:	Not reported
Waste Code Description:	331 - Off-specification, aged, or surplus organics
RCRA Code:	F005
Meth Code:	H061 - Fuel Blending Prior To Energy Recovery At Another Site
Quantity Tons:	3.927
Waste Quantity:	1190
Quantity Unit:	G
Additional Code 1:	D018
Additional Code 2:	Not reported
Additional Code 3:	Not reported
Additional Code 4:	Not reported
Additional Code 5:	Not reported
Shipment Date:	20170406
Creation Date:	5/12/2018 18:31:59
Receipt Date:	20170406
Manifest ID:	016092077JJK
Trans EPA ID:	CAR000183574
Trans Name:	ENVIRONMENTAL MANAGEMENT TECHNOLOGIES
Trans 2 EPA ID:	Not reported
Trans 2 Name:	Not reported
TSDf EPA ID:	CAD008252405
Trans Name:	PACIFIC RESOURCE RECOVERY
TSDf Alt EPA ID:	Not reported
TSDf Alt Name:	Not reported
Waste Code Description:	331 - Off-specification, aged, or surplus organics
RCRA Code:	F005
Meth Code:	H061 - Fuel Blending Prior To Energy Recovery At Another Site
Quantity Tons:	6.171
Waste Quantity:	1870
Quantity Unit:	G
Additional Code 1:	D018

Map ID  
Direction  
Distance  
Elevation

MAP FINDINGS

Site

Database(s)

EDR ID Number  
EPA ID Number

**LINCO INDUSTRIES (Continued)**

**S113061312**

Additional Code 2:	Not reported
Additional Code 3:	Not reported
Additional Code 4:	Not reported
Additional Code 5:	Not reported
Shipment Date:	20170331
Creation Date:	5/11/2018 18:34:48
Receipt Date:	20170331
Manifest ID:	016092095JJK
Trans EPA ID:	CAR000183574
Trans Name:	ENVIRONMENTAL MANAGEMENT TECHNOLOGIES
Trans 2 EPA ID:	Not reported
Trans 2 Name:	Not reported
TSDF EPA ID:	CAD008252405
Trans Name:	PACIFIC RESOURCE RECOVERY
TSDF Alt EPA ID:	Not reported
TSDF Alt Name:	Not reported
Waste Code Description:	331 - Off-specification, aged, or surplus organics
RCRA Code:	F005
Meth Code:	H061 - Fuel Blending Prior To Energy Recovery At Another Site
Quantity Tons:	10.9098
Waste Quantity:	3306
Quantity Unit:	G
Additional Code 1:	D018
Additional Code 2:	Not reported
Additional Code 3:	Not reported
Additional Code 4:	Not reported
Additional Code 5:	Not reported
Shipment Date:	20170123
Creation Date:	10/16/2018 18:31:51
Receipt Date:	20180123
Manifest ID:	017548076JJK
Trans EPA ID:	CAR000183574
Trans Name:	ENVIRONMENTAL MANAGEMENT TECHNOLOGIES
Trans 2 EPA ID:	Not reported
Trans 2 Name:	Not reported
TSDF EPA ID:	CAD008252405
Trans Name:	PACIFIC RESOURCE RECOVERY
TSDF Alt EPA ID:	Not reported
TSDF Alt Name:	Not reported
Waste Code Description:	331 - Off-specification, aged, or surplus organics
RCRA Code:	F005
Meth Code:	H061 - Fuel Blending Prior To Energy Recovery At Another Site
Quantity Tons:	5.9895
Waste Quantity:	1815
Quantity Unit:	G
Additional Code 1:	D018
Additional Code 2:	Not reported
Additional Code 3:	Not reported
Additional Code 4:	Not reported
Additional Code 5:	Not reported
Shipment Date:	20170119
Creation Date:	5/10/2018 18:30:29
Receipt Date:	20170119
Manifest ID:	016092914JJK

Map ID  
Direction  
Distance  
Elevation

MAP FINDINGS

Site

Database(s)

EDR ID Number  
EPA ID Number

**LINCO INDUSTRIES (Continued)**

**S113061312**

Trans EPA ID:	CAR000183574
Trans Name:	ENVIRONMENTAL MANAGEMENT TECHNOLOGIES
Trans 2 EPA ID:	Not reported
Trans 2 Name:	Not reported
TSDf EPA ID:	CAD008252405
Trans Name:	PACIFIC RESOURCE RECOVERY
TSDf Alt EPA ID:	Not reported
TSDf Alt Name:	Not reported
Waste Code Description:	331 - Off-specification, aged, or surplus organics
RCRA Code:	F005
Meth Code:	H061 - Fuel Blending Prior To Energy Recovery At Another Site
Quantity Tons:	6.171
Waste Quantity:	1870
Quantity Unit:	G
Additional Code 1:	D018
Additional Code 2:	Not reported
Additional Code 3:	Not reported
Additional Code 4:	Not reported
Additional Code 5:	Not reported
Additional Info:	
Year:	2000
Gen EPA ID:	CAL000105553
Shipment Date:	20001213
Creation Date:	3/22/2001 0:00:00
Receipt Date:	20001214
Manifest ID:	20599494
Trans EPA ID:	CAD982444481
Trans Name:	Not reported
Trans 2 EPA ID:	Not reported
Trans 2 Name:	Not reported
TSDf EPA ID:	CAD982444481
Trans Name:	Not reported
TSDf Alt EPA ID:	CAD982444481
TSDf Alt Name:	Not reported
Waste Code Description:	352 - Other organic solids
RCRA Code:	Not reported
Meth Code:	R01 - Recycler
Quantity Tons:	16.856
Waste Quantity:	20
Quantity Unit:	Y
Additional Code 1:	Not reported
Additional Code 2:	Not reported
Additional Code 3:	Not reported
Additional Code 4:	Not reported
Additional Code 5:	Not reported
Shipment Date:	20001116
Creation Date:	3/5/2001 0:00:00
Receipt Date:	20001117
Manifest ID:	20598778
Trans EPA ID:	CAD982444481
Trans Name:	Not reported
Trans 2 EPA ID:	Not reported
Trans 2 Name:	Not reported
TSDf EPA ID:	CAD982444481

Map ID  
Direction  
Distance  
Elevation

MAP FINDINGS

Site

Database(s)

EDR ID Number  
EPA ID Number

**LINCO INDUSTRIES (Continued)**

**S113061312**

Trans Name: Not reported  
TSDF Alt EPA ID: CAD982444481  
TSDF Alt Name: Not reported  
Waste Code Description: 352 - Other organic solids  
RCRA Code: Not reported  
Meth Code: R01 - Recycler  
Quantity Tons: 16.856  
Waste Quantity: 20  
Quantity Unit: Y  
Additional Code 1: Not reported  
Additional Code 2: Not reported  
Additional Code 3: Not reported  
Additional Code 4: Not reported  
Additional Code 5: Not reported

Shipment Date: 20001023  
Creation Date: 1/9/2001 0:00:00  
Receipt Date: 20001024  
Manifest ID: 20598446  
Trans EPA ID: CAD982444481  
Trans Name: Not reported  
Trans 2 EPA ID: Not reported  
Trans 2 Name: Not reported  
TSDF EPA ID: CAD982444481  
Trans Name: Not reported  
TSDF Alt EPA ID: CAD982444481  
TSDF Alt Name: Not reported  
Waste Code Description: 352 - Other organic solids  
RCRA Code: Not reported  
Meth Code: R01 - Recycler  
Quantity Tons: 16.856  
Waste Quantity: 20  
Quantity Unit: Y  
Additional Code 1: Not reported  
Additional Code 2: Not reported  
Additional Code 3: Not reported  
Additional Code 4: Not reported  
Additional Code 5: Not reported

Shipment Date: 20000926  
Creation Date: 12/13/2000 0:00:00  
Receipt Date: 20000927  
Manifest ID: 20052959  
Trans EPA ID: CAD982444481  
Trans Name: Not reported  
Trans 2 EPA ID: Not reported  
Trans 2 Name: Not reported  
TSDF EPA ID: CAD982444481  
Trans Name: Not reported  
TSDF Alt EPA ID: CAD982444481  
TSDF Alt Name: Not reported  
Waste Code Description: 352 - Other organic solids  
RCRA Code: Not reported  
Meth Code: R01 - Recycler  
Quantity Tons: 13.4848  
Waste Quantity: 16  
Quantity Unit: Y

Map ID  
Direction  
Distance  
Elevation

MAP FINDINGS

Site

Database(s)

EDR ID Number  
EPA ID Number

**LINCO INDUSTRIES (Continued)**

**S113061312**

Additional Code 1: Not reported  
Additional Code 2: Not reported  
Additional Code 3: Not reported  
Additional Code 4: Not reported  
Additional Code 5: Not reported

Shipment Date: 20000912  
Creation Date: 11/14/2000 0:00:00  
Receipt Date: 20000913  
Manifest ID: 20051885  
Trans EPA ID: CAD982444481  
Trans Name: Not reported  
Trans 2 EPA ID: Not reported  
Trans 2 Name: Not reported  
TSDf EPA ID: CAD982444481  
Trans Name: Not reported  
TSDf Alt EPA ID: CAD982444481  
TSDf Alt Name: Not reported  
Waste Code Description: 352 - Other organic solids  
RCRA Code: Not reported  
Meth Code: R01 - Recycler  
Quantity Tons: 16.856  
Waste Quantity: 20  
Quantity Unit: Y  
Additional Code 1: Not reported  
Additional Code 2: Not reported  
Additional Code 3: Not reported  
Additional Code 4: Not reported  
Additional Code 5: Not reported

Shipment Date: 20000823  
Creation Date: 10/30/2000 0:00:00  
Receipt Date: 20000830  
Manifest ID: 20464819  
Trans EPA ID: CA0000970392  
Trans Name: Not reported  
Trans 2 EPA ID: Not reported  
Trans 2 Name: Not reported  
TSDf EPA ID: CAT000646117  
Trans Name: Not reported  
TSDf Alt EPA ID: CAT000646117  
TSDf Alt Name: Not reported  
Waste Code Description: 181 - Other inorganic solid waste Organics  
RCRA Code: Not reported  
Meth Code: D80 - Disposal, Land Fill  
Quantity Tons: 16.856  
Waste Quantity: 20  
Quantity Unit: Y  
Additional Code 1: Not reported  
Additional Code 2: Not reported  
Additional Code 3: Not reported  
Additional Code 4: Not reported  
Additional Code 5: Not reported

Shipment Date: 20000728  
Creation Date: 9/25/2000 0:00:00  
Receipt Date: 20000808

Map ID  
Direction  
Distance  
Elevation

MAP FINDINGS

Site

Database(s)

EDR ID Number  
EPA ID Number

**LINCO INDUSTRIES (Continued)**

**S113061312**

Manifest ID: 20468530  
Trans EPA ID: CA0000970392  
Trans Name: Not reported  
Trans 2 EPA ID: Not reported  
Trans 2 Name: Not reported  
TSDf EPA ID: CAT000646117  
Trans Name: Not reported  
TSDf Alt EPA ID: CAT000646117  
TSDf Alt Name: Not reported  
Waste Code Description: 352 - Other organic solids  
RCRA Code: Not reported  
Meth Code: D80 - Disposal, Land Fill  
Quantity Tons: 16.856  
Waste Quantity: 20  
Quantity Unit: Y  
Additional Code 1: Not reported  
Additional Code 2: Not reported  
Additional Code 3: Not reported  
Additional Code 4: Not reported  
Additional Code 5: Not reported

Shipment Date: 20000713  
Creation Date: 9/11/2000 0:00:00  
Receipt Date: 20000721  
Manifest ID: 20140230  
Trans EPA ID: CA0000970392  
Trans Name: Not reported  
Trans 2 EPA ID: Not reported  
Trans 2 Name: Not reported  
TSDf EPA ID: CAT000646117  
Trans Name: Not reported  
TSDf Alt EPA ID: CAT000646117  
TSDf Alt Name: Not reported  
Waste Code Description: 352 - Other organic solids  
RCRA Code: Not reported  
Meth Code: D80 - Disposal, Land Fill  
Quantity Tons: 16.856  
Waste Quantity: 20  
Quantity Unit: Y  
Additional Code 1: Not reported  
Additional Code 2: Not reported  
Additional Code 3: Not reported  
Additional Code 4: Not reported  
Additional Code 5: Not reported

Shipment Date: 20000707  
Creation Date: 9/11/2000 0:00:00  
Receipt Date: 20000710  
Manifest ID: 20045249  
Trans EPA ID: CAD982444481  
Trans Name: Not reported  
Trans 2 EPA ID: Not reported  
Trans 2 Name: Not reported  
TSDf EPA ID: CAD982444481  
Trans Name: Not reported  
TSDf Alt EPA ID: CAD982444481  
TSDf Alt Name: Not reported

Map ID  
Direction  
Distance  
Elevation

MAP FINDINGS

Site

Database(s)

EDR ID Number  
EPA ID Number

**LINCO INDUSTRIES (Continued)**

**S113061312**

Waste Code Description: 352 - Other organic solids  
RCRA Code: Not reported  
Meth Code: H01 - Transfer Station  
Quantity Tons: 16.856  
Waste Quantity: 20  
Quantity Unit: Y  
Additional Code 1: Not reported  
Additional Code 2: Not reported  
Additional Code 3: Not reported  
Additional Code 4: Not reported  
Additional Code 5: Not reported

Shipment Date: 20000601  
Creation Date: 8/1/2000 0:00:00  
Receipt Date: 20000612  
Manifest ID: 20258034  
Trans EPA ID: CA0000970392  
Trans Name: Not reported  
Trans 2 EPA ID: Not reported  
Trans 2 Name: Not reported  
TSDf EPA ID: CAT000646117  
Trans Name: Not reported  
TSDf Alt EPA ID: CAT000646117  
TSDf Alt Name: Not reported  
Waste Code Description: 352 - Other organic solids  
RCRA Code: Not reported  
Meth Code: D80 - Disposal, Land Fill  
Quantity Tons: 16.856  
Waste Quantity: 20  
Quantity Unit: Y  
Additional Code 1: Not reported  
Additional Code 2: Not reported  
Additional Code 3: Not reported  
Additional Code 4: Not reported  
Additional Code 5: Not reported

Additional Info:

Year: 1999  
Gen EPA ID: CAL000105553

Shipment Date: 19991213  
Creation Date: 2/15/2000 0:00:00  
Receipt Date: 19991217  
Manifest ID: 99785284  
Trans EPA ID: CA0000970392  
Trans Name: Not reported  
Trans 2 EPA ID: Not reported  
Trans 2 Name: Not reported  
TSDf EPA ID: CAL000122699  
Trans Name: Not reported  
TSDf Alt EPA ID: Not reported  
TSDf Alt Name: Not reported  
Waste Code Description: 352 - Other organic solids  
RCRA Code: Not reported  
Meth Code: D80 - Disposal, Land Fill  
Quantity Tons: 16.856  
Waste Quantity: 20

Map ID  
Direction  
Distance  
Elevation

MAP FINDINGS

Site

Database(s)

EDR ID Number  
EPA ID Number

**LINCO INDUSTRIES (Continued)**

**S113061312**

Quantity Unit:	Y
Additional Code 1:	Not reported
Additional Code 2:	Not reported
Additional Code 3:	Not reported
Additional Code 4:	Not reported
Additional Code 5:	Not reported
Shipment Date:	19991111
Creation Date:	1/11/2000 0:00:00
Receipt Date:	19991118
Manifest ID:	99377220
Trans EPA ID:	CA0000970392
Trans Name:	Not reported
Trans 2 EPA ID:	Not reported
Trans 2 Name:	Not reported
TSDf EPA ID:	CAL000122699
Trans Name:	Not reported
TSDf Alt EPA ID:	Not reported
TSDf Alt Name:	Not reported
Waste Code Description:	352 - Other organic solids
RCRA Code:	Not reported
Meth Code:	D80 - Disposal, Land Fill
Quantity Tons:	16.856
Waste Quantity:	20
Quantity Unit:	Y
Additional Code 1:	Not reported
Additional Code 2:	Not reported
Additional Code 3:	Not reported
Additional Code 4:	Not reported
Additional Code 5:	Not reported
Shipment Date:	19991019
Creation Date:	12/17/1999 0:00:00
Receipt Date:	19991026
Manifest ID:	99491957
Trans EPA ID:	CA0000970392
Trans Name:	Not reported
Trans 2 EPA ID:	Not reported
Trans 2 Name:	Not reported
TSDf EPA ID:	CAL000122699
Trans Name:	Not reported
TSDf Alt EPA ID:	CAT000646117
TSDf Alt Name:	Not reported
Waste Code Description:	352 - Other organic solids
RCRA Code:	Not reported
Meth Code:	D80 - Disposal, Land Fill
Quantity Tons:	16.856
Waste Quantity:	20
Quantity Unit:	Y
Additional Code 1:	Not reported
Additional Code 2:	Not reported
Additional Code 3:	Not reported
Additional Code 4:	Not reported
Additional Code 5:	Not reported
Shipment Date:	19990910
Creation Date:	11/16/1999 0:00:00



Map ID  
Direction  
Distance  
Elevation

MAP FINDINGS

Site

Database(s)

EDR ID Number  
EPA ID Number

**LINCO INDUSTRIES (Continued)**

**S113061312**

Receipt Date: 19990914  
Manifest ID: 99492753  
Trans EPA ID: CA0000970392  
Trans Name: Not reported  
Trans 2 EPA ID: Not reported  
Trans 2 Name: Not reported  
TSDf EPA ID: CAL000122699  
Trans Name: Not reported  
TSDf Alt EPA ID: CAT000646117  
TSDf Alt Name: Not reported  
Waste Code Description: 352 - Other organic solids  
RCRA Code: Not reported  
Meth Code: D80 - Disposal, Land Fill  
Quantity Tons: 16.856  
Waste Quantity: 20  
Quantity Unit: Y  
Additional Code 1: Not reported  
Additional Code 2: Not reported  
Additional Code 3: Not reported  
Additional Code 4: Not reported  
Additional Code 5: Not reported

Shipment Date: 19990811  
Creation Date: 10/28/1999 0:00:00  
Receipt Date: 19990823  
Manifest ID: 99582459  
Trans EPA ID: CA0000970392  
Trans Name: Not reported  
Trans 2 EPA ID: Not reported  
Trans 2 Name: Not reported  
TSDf EPA ID: CAT000646117  
Trans Name: Not reported  
TSDf Alt EPA ID: CAT000646117  
TSDf Alt Name: Not reported  
Waste Code Description: 352 - Other organic solids  
RCRA Code: Not reported  
Meth Code: D80 - Disposal, Land Fill  
Quantity Tons: 16.856  
Waste Quantity: 20  
Quantity Unit: Y  
Additional Code 1: Not reported  
Additional Code 2: Not reported  
Additional Code 3: Not reported  
Additional Code 4: Not reported  
Additional Code 5: Not reported

Shipment Date: 19990629  
Creation Date: 8/24/1999 0:00:00  
Receipt Date: 19990708  
Manifest ID: 99333298  
Trans EPA ID: CA0000970392  
Trans Name: Not reported  
Trans 2 EPA ID: Not reported  
Trans 2 Name: Not reported  
TSDf EPA ID: CAT000646117  
Trans Name: Not reported  
TSDf Alt EPA ID: CAT000646117

Map ID  
Direction  
Distance  
Elevation

MAP FINDINGS

Site

Database(s)

EDR ID Number  
EPA ID Number

**LINCO INDUSTRIES (Continued)**

**S113061312**

TSDF Alt Name: Not reported  
Waste Code Description: 352 - Other organic solids  
RCRA Code: Not reported  
Meth Code: D80 - Disposal, Land Fill  
Quantity Tons: 16.856  
Waste Quantity: 20  
Quantity Unit: Y  
Additional Code 1: Not reported  
Additional Code 2: Not reported  
Additional Code 3: Not reported  
Additional Code 4: Not reported  
Additional Code 5: Not reported

Additional Info:

Year: 2003  
Gen EPA ID: CAL000105553

Shipment Date: 20030523  
Creation Date: 6/23/2004 9:59:25  
Receipt Date: 20030523  
Manifest ID: 22098140  
Trans EPA ID: CAD008364432  
Trans Name: Not reported  
Trans 2 EPA ID: Not reported  
Trans 2 Name: Not reported  
TSDF EPA ID: CAD008364432  
Trans Name: Not reported  
TSDF Alt EPA ID: CAD008364432  
TSDF Alt Name: Not reported  
Waste Code Description: 331 - Off-specification, aged, or surplus organics  
RCRA Code: Not reported  
Meth Code: H01 - Transfer Station  
Quantity Tons: 3.4485  
Waste Quantity: 1045  
Quantity Unit: G  
Additional Code 1: Not reported  
Additional Code 2: Not reported  
Additional Code 3: Not reported  
Additional Code 4: Not reported  
Additional Code 5: Not reported

Additional Info:

Year: 2013  
Gen EPA ID: CAL000105553

Shipment Date: 20131126  
Creation Date: 5/14/2014 22:15:08  
Receipt Date: 20131126  
Manifest ID: 009922889JJK  
Trans EPA ID: CAR000183574  
Trans Name: ENVIRONMENTAL MANAGEMENT TECHNOLOGIES  
Trans 2 EPA ID: Not reported  
Trans 2 Name: Not reported  
TSDF EPA ID: CAD008252405  
Trans Name: PACIFIC RESOURCE RECOVERY  
TSDF Alt EPA ID: Not reported

Map ID  
Direction  
Distance  
Elevation

MAP FINDINGS

Site

Database(s)

EDR ID Number  
EPA ID Number

**LINCO INDUSTRIES (Continued)**

**S113061312**

TSDF Alt Name: Not reported  
Waste Code Description: 331 - Off-specification, aged, or surplus organics  
RCRA Code: F005  
Meth Code: H061 - Fuel Blending Prior To Energy Recovery At Another Site  
Quantity Tons: 12.8865  
Waste Quantity: 3905  
Quantity Unit: G  
Additional Code 1: D018  
Additional Code 2: Not reported  
Additional Code 3: Not reported  
Additional Code 4: Not reported  
Additional Code 5: Not reported

Shipment Date: 20131029  
Creation Date: 12/29/2014 22:14:49  
Receipt Date: Not reported  
Manifest ID: 012107610JJK  
Trans EPA ID: CAR000183574  
Trans Name: ENVIRONMENTAL MANAGEMENT TECHNOLOGIES  
Trans 2 EPA ID: CAD980585293  
Trans 2 Name: INDUSTRIAL WASTE UTILIZATION INC  
TSDF EPA ID: AZR000501510  
Trans Name: AA SYDCOL LLC  
TSDF Alt EPA ID: Not reported  
TSDF Alt Name: Not reported  
Waste Code Description: 135 - Unspecified aqueous solution  
RCRA Code: Not reported  
Meth Code: - Not reported  
Quantity Tons: 16.401  
Waste Quantity: 3905  
Quantity Unit: G  
Additional Code 1: Not reported  
Additional Code 2: Not reported  
Additional Code 3: Not reported  
Additional Code 4: Not reported  
Additional Code 5: Not reported

Shipment Date: 20130925  
Creation Date: 2/18/2014 22:15:06  
Receipt Date: 20131002  
Manifest ID: 012107762JJK  
Trans EPA ID: CAR000183574  
Trans Name: ENVIRONMENTAL MANAGEMENT TECHNOLOGIES  
Trans 2 EPA ID: CAD980585293  
Trans 2 Name: INDUSTRIAL WASTE UTILIZATION INC  
TSDF EPA ID: AZR000501510  
Trans Name: AA SYDCOL LLC  
TSDF Alt EPA ID: Not reported  
TSDF Alt Name: Not reported  
Waste Code Description: 222 - Oil/water separation sludge  
RCRA Code: Not reported  
Meth Code: H141 - Storage, Bulking, And/Or Transfer Off Site--No Treatment/Reovery (H010-H129) Or (H131-H135)  
Quantity Tons: 2.085  
Waste Quantity: 500  
Quantity Unit: G  
Additional Code 1: Not reported

Map ID  
Direction  
Distance  
Elevation

MAP FINDINGS

Site

Database(s)

EDR ID Number  
EPA ID Number

**LINCO INDUSTRIES (Continued)**

**S113061312**

Additional Code 2:	Not reported
Additional Code 3:	Not reported
Additional Code 4:	Not reported
Additional Code 5:	Not reported
Shipment Date:	20130925
Creation Date:	2/18/2014 22:15:06
Receipt Date:	20131002
Manifest ID:	012107762JJK
Trans EPA ID:	CAR000183574
Trans Name:	ENVIRONMENTAL MANAGEMENT TECHNOLOGIES
Trans 2 EPA ID:	CAD980585293
Trans 2 Name:	INDUSTRIAL WASTE UTILIZATION INC
TSDf EPA ID:	AZR000501510
Trans Name:	AA SYDCOL LLC
TSDf Alt EPA ID:	Not reported
TSDf Alt Name:	Not reported
Waste Code Description:	352 - Other organic solids
RCRA Code:	Not reported
Meth Code:	H141 - Storage, Bulking, And/Or Transfer Off Site--No Treatment/Reovery (H010-H129) Or (H131-H135)
Quantity Tons:	0.1
Waste Quantity:	200
Quantity Unit:	P
Additional Code 1:	Not reported
Additional Code 2:	Not reported
Additional Code 3:	Not reported
Additional Code 4:	Not reported
Additional Code 5:	Not reported
Shipment Date:	20130618
Creation Date:	10/25/2013 22:15:23
Receipt Date:	20130619
Manifest ID:	011197246JJK
Trans EPA ID:	CAR000183574
Trans Name:	ENVIRONMENTAL MANAGEMENT TECHNOLOGIES
Trans 2 EPA ID:	Not reported
Trans 2 Name:	Not reported
TSDf EPA ID:	AZR000506980
Trans Name:	SOUTH YUMA COUNTY LANDFILL
TSDf Alt EPA ID:	Not reported
TSDf Alt Name:	Not reported
Waste Code Description:	181 - Other inorganic solid waste Organics
RCRA Code:	Not reported
Meth Code:	- Not reported
Quantity Tons:	25.284
Waste Quantity:	30
Quantity Unit:	Y
Additional Code 1:	Not reported
Additional Code 2:	Not reported
Additional Code 3:	Not reported
Additional Code 4:	Not reported
Additional Code 5:	Not reported
Shipment Date:	20130423
Creation Date:	9/15/2013 22:15:19
Receipt Date:	20130423

Map ID  
Direction  
Distance  
Elevation

MAP FINDINGS

Site

Database(s)

EDR ID Number  
EPA ID Number

**LINCO INDUSTRIES (Continued)**

**S113061312**

Manifest ID:	008750831JJK
Trans EPA ID:	CAR000183574
Trans Name:	ENVIRONMENTAL MANAGEMENT TECHNOLOGIES
Trans 2 EPA ID:	Not reported
Trans 2 Name:	Not reported
TSDF EPA ID:	AZR000506980
Trans Name:	SOUTH YUMA COUNTY LANDFILL
TSDF Alt EPA ID:	Not reported
TSDF Alt Name:	Not reported
Waste Code Description:	181 - Other inorganic solid waste Organics
RCRA Code:	Not reported
Meth Code:	- Not reported
Quantity Tons:	25.284
Waste Quantity:	30
Quantity Unit:	Y
Additional Code 1:	Not reported
Additional Code 2:	Not reported
Additional Code 3:	Not reported
Additional Code 4:	Not reported
Additional Code 5:	Not reported
Shipment Date:	20130215
Creation Date:	8/23/2013 22:15:13
Receipt Date:	20130218
Manifest ID:	009922880JJK
Trans EPA ID:	CAR000183574
Trans Name:	ENVIRONMENTAL MANAGEMENT TECHNOLOGIES
Trans 2 EPA ID:	Not reported
Trans 2 Name:	Not reported
TSDF EPA ID:	AZR000506980
Trans Name:	SOUTH YUMA COUNTY LANDFILL
TSDF Alt EPA ID:	Not reported
TSDF Alt Name:	Not reported
Waste Code Description:	181 - Other inorganic solid waste Organics
RCRA Code:	Not reported
Meth Code:	- Not reported
Quantity Tons:	25.284
Waste Quantity:	30
Quantity Unit:	Y
Additional Code 1:	Not reported
Additional Code 2:	Not reported
Additional Code 3:	Not reported
Additional Code 4:	Not reported
Additional Code 5:	Not reported
Additional Info:	
Year:	2007
Gen EPA ID:	CAL000105553
Shipment Date:	20071205
Creation Date:	4/22/2008 18:30:43
Receipt Date:	20071205
Manifest ID:	000280264JJK
Trans EPA ID:	CAD983620402
Trans Name:	ADVANCED CLEANUP TECHNOLOGIES INC
Trans 2 EPA ID:	Not reported
Trans 2 Name:	Not reported

Map ID  
Direction  
Distance  
Elevation

MAP FINDINGS

Site

Database(s)

EDR ID Number  
EPA ID Number

**LINCO INDUSTRIES (Continued)**

**S113061312**

TSDF EPA ID:	NVT330010000
Trans Name:	US ECOLOGY
TSDF Alt EPA ID:	Not reported
TSDF Alt Name:	Not reported
Waste Code Description:	181 - Other inorganic solid waste Organics
RCRA Code:	Not reported
Meth Code:	H132 - Landfill Or Surface Impoundment That Will Be Closed As Landfill( To Include On-Site Treatment And/Or Stabilization)
Quantity Tons:	33.712
Waste Quantity:	40
Quantity Unit:	Y
Additional Code 1:	Not reported
Additional Code 2:	Not reported
Additional Code 3:	Not reported
Additional Code 4:	Not reported
Additional Code 5:	Not reported
Shipment Date:	20071024
Creation Date:	4/22/2008 18:30:08
Receipt Date:	20071024
Manifest ID:	000280257JJK
Trans EPA ID:	CAL000105553
Trans Name:	ADVANCED CLEANUP TECHNOLOGIES INC
Trans 2 EPA ID:	Not reported
Trans 2 Name:	Not reported
TSDF EPA ID:	NVT330010000
Trans Name:	US ECOLOGY
TSDF Alt EPA ID:	Not reported
TSDF Alt Name:	Not reported
Waste Code Description:	181 - Other inorganic solid waste Organics
RCRA Code:	Not reported
Meth Code:	H132 - Landfill Or Surface Impoundment That Will Be Closed As Landfill( To Include On-Site Treatment And/Or Stabilization)
Quantity Tons:	33.712
Waste Quantity:	40
Quantity Unit:	Y
Additional Code 1:	Not reported
Additional Code 2:	Not reported
Additional Code 3:	Not reported
Additional Code 4:	Not reported
Additional Code 5:	Not reported
Shipment Date:	20070921
Creation Date:	3/11/2008 18:30:17
Receipt Date:	20070921
Manifest ID:	000280252JJK
Trans EPA ID:	CAD983620402
Trans Name:	ADVANCED CLEANUP TECHNOLOGIES INC
Trans 2 EPA ID:	Not reported
Trans 2 Name:	Not reported
TSDF EPA ID:	NVT330010000
Trans Name:	US ECOLOGY
TSDF Alt EPA ID:	Not reported
TSDF Alt Name:	Not reported
Waste Code Description:	181 - Other inorganic solid waste Organics
RCRA Code:	Not reported
Meth Code:	H132 - Landfill Or Surface Impoundment That Will Be Closed As

Map ID  
Direction  
Distance  
Elevation

MAP FINDINGS

Site

Database(s)

EDR ID Number  
EPA ID Number

LINCO INDUSTRIES (Continued)

S113061312

Quantity Tons:	Landfill( To Include On-Site Treatment And/Or Stabilization)
Waste Quantity:	16.856
Quantity Unit:	20
Additional Code 1:	Y
Additional Code 2:	Not reported
Additional Code 3:	Not reported
Additional Code 4:	Not reported
Additional Code 5:	Not reported
Shipment Date:	20070830
Creation Date:	3/4/2008 18:30:34
Receipt Date:	20070831
Manifest ID:	000280249JJK
Trans EPA ID:	CAD983620402
Trans Name:	ADVANCED CLEANUP TECHNOLOGIES INC
Trans 2 EPA ID:	Not reported
Trans 2 Name:	Not reported
TSDf EPA ID:	NVT330010000
Trans Name:	US ECOLOGY
TSDf Alt EPA ID:	Not reported
TSDf Alt Name:	Not reported
Waste Code Description:	181 - Other inorganic solid waste Organics
RCRA Code:	Not reported
Meth Code:	H132 - Landfill Or Surface Impoundment That Will Be Closed As Landfill( To Include On-Site Treatment And/Or Stabilization)
Quantity Tons:	33.712
Waste Quantity:	40
Quantity Unit:	Y
Additional Code 1:	Not reported
Additional Code 2:	Not reported
Additional Code 3:	Not reported
Additional Code 4:	Not reported
Additional Code 5:	Not reported
Shipment Date:	20070801
Creation Date:	8/4/2008 18:30:07
Receipt Date:	20070809
Manifest ID:	001524895FLE
Trans EPA ID:	CAR000183574
Trans Name:	ENVIRONMENTAL MANAGEMENT TECHNOLOGIES
Trans 2 EPA ID:	CAD981377864
Trans 2 Name:	IDR ENVIRONMENTAL SERVICES
TSDf EPA ID:	NVT330010000
Trans Name:	US ECOLOGY
TSDf Alt EPA ID:	Not reported
TSDf Alt Name:	Not reported
Waste Code Description:	491 - Unspecified sludge waste
RCRA Code:	D002
Meth Code:	H132 - Landfill Or Surface Impoundment That Will Be Closed As Landfill( To Include On-Site Treatment And/Or Stabilization)
Quantity Tons:	0.0417
Waste Quantity:	10
Quantity Unit:	G
Additional Code 1:	Not reported
Additional Code 2:	Not reported
Additional Code 3:	Not reported

Map ID  
Direction  
Distance  
Elevation

MAP FINDINGS

Site

Database(s)

EDR ID Number  
EPA ID Number

**LINCO INDUSTRIES (Continued)**

**S113061312**

Additional Code 4:	Not reported
Additional Code 5:	Not reported
Shipment Date:	20070726
Creation Date:	2/5/2008 18:30:26
Receipt Date:	20070726
Manifest ID:	000280239JJK
Trans EPA ID:	CAD983620402
Trans Name:	ADVANCED CLEANUP TECHNOLOGIES INC
Trans 2 EPA ID:	Not reported
Trans 2 Name:	Not reported
TSDf EPA ID:	NVT330010000
Trans Name:	US ECOLOGY
TSDf Alt EPA ID:	Not reported
TSDf Alt Name:	Not reported
Waste Code Description:	181 - Other inorganic solid waste Organics
RCRA Code:	Not reported
Meth Code:	H132 - Landfill Or Surface Impoundment That Will Be Closed As Landfill( To Include On-Site Treatment And/Or Stabilization)
Quantity Tons:	25.284
Waste Quantity:	30
Quantity Unit:	Y
Additional Code 1:	Not reported
Additional Code 2:	Not reported
Additional Code 3:	Not reported
Additional Code 4:	Not reported
Additional Code 5:	Not reported
Shipment Date:	20070621
Creation Date:	3/5/2008 18:30:06
Receipt Date:	20070621
Manifest ID:	000280234JJK
Trans EPA ID:	CAR000119701
Trans Name:	ADVANCED CLEANUP TECHNOLOGIES INC
Trans 2 EPA ID:	Not reported
Trans 2 Name:	Not reported
TSDf EPA ID:	NVT330010000
Trans Name:	US ECOLOGY
TSDf Alt EPA ID:	Not reported
TSDf Alt Name:	Not reported
Waste Code Description:	181 - Other inorganic solid waste Organics
RCRA Code:	Not reported
Meth Code:	H132 - Landfill Or Surface Impoundment That Will Be Closed As Landfill( To Include On-Site Treatment And/Or Stabilization)
Quantity Tons:	16.856
Waste Quantity:	20
Quantity Unit:	Y
Additional Code 1:	Not reported
Additional Code 2:	Not reported
Additional Code 3:	Not reported
Additional Code 4:	Not reported
Additional Code 5:	Not reported
Shipment Date:	20070529
Creation Date:	12/20/2007 18:30:27
Receipt Date:	20070529
Manifest ID:	000280916JJK



Map ID  
Direction  
Distance  
Elevation

MAP FINDINGS

Site

Database(s)

EDR ID Number  
EPA ID Number

LINCO INDUSTRIES (Continued)

S113061312

Trans EPA ID:	CAD983620402
Trans Name:	ADVANCED CLEANUP TECHNOLOGIES INC
Trans 2 EPA ID:	Not reported
Trans 2 Name:	Not reported
TSDf EPA ID:	NVT330010000
Trans Name:	US ECOLOGY
TSDf Alt EPA ID:	Not reported
TSDf Alt Name:	Not reported
Waste Code Description:	181 - Other inorganic solid waste Organics
RCRA Code:	Not reported
Meth Code:	H132 - Landfill Or Surface Impoundment That Will Be Closed As Landfill( To Include On-Site Treatment And/Or Stabilization)
Quantity Tons:	33.712
Waste Quantity:	40
Quantity Unit:	Y
Additional Code 1:	Not reported
Additional Code 2:	Not reported
Additional Code 3:	Not reported
Additional Code 4:	Not reported
Additional Code 5:	Not reported
Shipment Date:	20070504
Creation Date:	12/20/2007 18:30:07
Receipt Date:	20070507
Manifest ID:	000280944JJK
Trans EPA ID:	CAD983620402
Trans Name:	ADVANCED CLEANUP TECHNOLOGIES INC
Trans 2 EPA ID:	Not reported
Trans 2 Name:	Not reported
TSDf EPA ID:	NVT330010000
Trans Name:	US ECOLOGY
TSDf Alt EPA ID:	Not reported
TSDf Alt Name:	Not reported
Waste Code Description:	181 - Other inorganic solid waste Organics
RCRA Code:	Not reported
Meth Code:	H132 - Landfill Or Surface Impoundment That Will Be Closed As Landfill( To Include On-Site Treatment And/Or Stabilization)
Quantity Tons:	33.712
Waste Quantity:	40
Quantity Unit:	Y
Additional Code 1:	Not reported
Additional Code 2:	Not reported
Additional Code 3:	Not reported
Additional Code 4:	Not reported
Additional Code 5:	Not reported
Shipment Date:	20070430
Creation Date:	1/25/2008 18:31:13
Receipt Date:	20070503
Manifest ID:	001524502FLE
Trans EPA ID:	CAR000065599
Trans Name:	ENVIRONMENTAL MANAGEMENT TECHNOLOGIES
Trans 2 EPA ID:	CAD981377864
Trans 2 Name:	IDR ENVIRONMENTAL SERVICES
TSDf EPA ID:	NVT330010000
Trans Name:	US ECOLOGY
TSDf Alt EPA ID:	Not reported

Map ID  
Direction  
Distance  
Elevation

MAP FINDINGS

Site

Database(s)

EDR ID Number  
EPA ID Number

**LINCO INDUSTRIES (Continued)**

**S113061312**

TSDf Alt Name: Not reported  
Waste Code Description: 491 - Unspecified sludge waste  
RCRA Code: D002  
Meth Code: H132 - Landfill Or Surface Impoundment That Will Be Closed As  
Landfill( To Include On-Site Treatment And/Or Stabilization)  
Quantity Tons: 2.06415  
Waste Quantity: 495  
Quantity Unit: G  
Additional Code 1: Not reported  
Additional Code 2: Not reported  
Additional Code 3: Not reported  
Additional Code 4: Not reported  
Additional Code 5: Not reported

Additional Info:

Year: 2008  
Gen EPA ID: CAL000105553

Shipment Date: 20081105  
Creation Date: 12/10/2008 18:30:25  
Receipt Date: 20081106  
Manifest ID: 003908298JJK  
Trans EPA ID: CAR000183574  
Trans Name: ENVIRONMENTAL MANAGEMENT TECHNOLOGIES  
Trans 2 EPA ID: Not reported  
Trans 2 Name: Not reported  
TSDf EPA ID: CAR000157206  
Trans Name: WESTERN ENVIRONMENTAL INC  
TSDf Alt EPA ID: Not reported  
TSDf Alt Name: Not reported  
Waste Code Description: 181 - Other inorganic solid waste Organics  
RCRA Code: Not reported  
Meth Code: - Not reported  
Quantity Tons: 19.3844  
Waste Quantity: 23  
Quantity Unit: Y  
Additional Code 1: Not reported  
Additional Code 2: Not reported  
Additional Code 3: Not reported  
Additional Code 4: Not reported  
Additional Code 5: Not reported

Shipment Date: 20080919  
Creation Date: 10/21/2008 18:30:24  
Receipt Date: 20080922  
Manifest ID: 003908164JJK  
Trans EPA ID: CAR000183574  
Trans Name: ENVIRONMENTAL MANAGEMENT TECH  
Trans 2 EPA ID: Not reported  
Trans 2 Name: Not reported  
TSDf EPA ID: CAR000157206  
Trans Name: WESTERN ENVIRONMENTAL INC  
TSDf Alt EPA ID: Not reported  
TSDf Alt Name: Not reported  
Waste Code Description: 181 - Other inorganic solid waste Organics  
RCRA Code: Not reported  
Meth Code: - Not reported

Map ID  
Direction  
Distance  
Elevation

MAP FINDINGS

Site

Database(s)

EDR ID Number  
EPA ID Number

**LINCO INDUSTRIES (Continued)**

**S113061312**

Quantity Tons:	25.284
Waste Quantity:	30
Quantity Unit:	Y
Additional Code 1:	Not reported
Additional Code 2:	Not reported
Additional Code 3:	Not reported
Additional Code 4:	Not reported
Additional Code 5:	Not reported
Shipment Date:	20080715
Creation Date:	11/17/2008 18:30:32
Receipt Date:	20080715
Manifest ID:	003950931JJK
Trans EPA ID:	CAR000121731
Trans Name:	WBR TRANSPORTATION
Trans 2 EPA ID:	Not reported
Trans 2 Name:	Not reported
TSDf EPA ID:	NVT330010000
Trans Name:	US ECOLOGY
TSDf Alt EPA ID:	Not reported
TSDf Alt Name:	Not reported
Waste Code Description:	181 - Other inorganic solid waste Organics
RCRA Code:	Not reported
Meth Code:	H132 - Landfill Or Surface Impoundment That Will Be Closed As Landfill( To Include On-Site Treatment And/Or Stabilization)
Quantity Tons:	Not reported
Waste Quantity:	404
Quantity Unit:	Not reported
Additional Code 1:	Not reported
Additional Code 2:	Not reported
Additional Code 3:	Not reported
Additional Code 4:	Not reported
Additional Code 5:	Not reported
Shipment Date:	20080527
Creation Date:	10/8/2008 18:30:08
Receipt Date:	20080527
Manifest ID:	003950959JJK
Trans EPA ID:	CAR000121731
Trans Name:	WBR TRANSPORTATION
Trans 2 EPA ID:	Not reported
Trans 2 Name:	Not reported
TSDf EPA ID:	NVT33001000
Trans Name:	US ECOLOGY
TSDf Alt EPA ID:	Not reported
TSDf Alt Name:	Not reported
Waste Code Description:	181 - Other inorganic solid waste Organics
RCRA Code:	Not reported
Meth Code:	H132 - Landfill Or Surface Impoundment That Will Be Closed As Landfill( To Include On-Site Treatment And/Or Stabilization)
Quantity Tons:	10
Waste Quantity:	10
Quantity Unit:	T
Additional Code 1:	Not reported
Additional Code 2:	Not reported
Additional Code 3:	Not reported
Additional Code 4:	Not reported

Map ID  
Direction  
Distance  
Elevation

MAP FINDINGS

Site

Database(s)

EDR ID Number  
EPA ID Number

**LINCO INDUSTRIES (Continued)**

**S113061312**

Additional Code 5:	Not reported
Shipment Date:	20080428
Creation Date:	8/29/2008 18:30:08
Receipt Date:	20080428
Manifest ID:	004491062JJK
Trans EPA ID:	CAD053866794
Trans Name:	PATRIOT ENVIRONMENTAL SERVICES
Trans 2 EPA ID:	Not reported
Trans 2 Name:	Not reported
TSDf EPA ID:	NVT330010000
Trans Name:	US ECOLOGY
TSDf Alt EPA ID:	Not reported
TSDf Alt Name:	Not reported
Waste Code Description:	181 - Other inorganic solid waste Organics
RCRA Code:	Not reported
Meth Code:	H132 - Landfill Or Surface Impoundment That Will Be Closed As Landfill( To Include On-Site Treatment And/Or Stabilization)
Quantity Tons:	16.856
Waste Quantity:	20
Quantity Unit:	Y
Additional Code 1:	Not reported
Additional Code 2:	Not reported
Additional Code 3:	Not reported
Additional Code 4:	Not reported
Additional Code 5:	Not reported
Shipment Date:	20080326
Creation Date:	8/7/2008 18:30:28
Receipt Date:	20080326
Manifest ID:	004491034JJK
Trans EPA ID:	CAD053866794
Trans Name:	PATRIOT ENVIRONMENTAL SERVICES
Trans 2 EPA ID:	Not reported
Trans 2 Name:	Not reported
TSDf EPA ID:	NVT330010000
Trans Name:	US ECOLOGY
TSDf Alt EPA ID:	Not reported
TSDf Alt Name:	Not reported
Waste Code Description:	181 - Other inorganic solid waste Organics
RCRA Code:	Not reported
Meth Code:	H132 - Landfill Or Surface Impoundment That Will Be Closed As Landfill( To Include On-Site Treatment And/Or Stabilization)
Quantity Tons:	25.284
Waste Quantity:	30
Quantity Unit:	Y
Additional Code 1:	Not reported
Additional Code 2:	Not reported
Additional Code 3:	Not reported
Additional Code 4:	Not reported
Additional Code 5:	Not reported
Shipment Date:	20080225
Creation Date:	7/22/2008 18:30:30
Receipt Date:	20080225
Manifest ID:	003515236JJK
Trans EPA ID:	CAR000121731

Map ID  
Direction  
Distance  
Elevation

MAP FINDINGS

Site

Database(s)

EDR ID Number  
EPA ID Number

**LINCO INDUSTRIES (Continued)**

**S113061312**

Trans Name:	WBR TRANSPORTATION
Trans 2 EPA ID:	Not reported
Trans 2 Name:	Not reported
TSDf EPA ID:	Not reported
Trans Name:	US ECOLOGY
TSDf Alt EPA ID:	Not reported
TSDf Alt Name:	Not reported
Waste Code Description:	181 - Other inorganic solid waste Organics
RCRA Code:	Not reported
Meth Code:	H132 - Landfill Or Surface Impoundment That Will Be Closed As Landfill( To Include On-Site Treatment And/Or Stabilization)
Quantity Tons:	12
Waste Quantity:	12
Quantity Unit:	T
Additional Code 1:	Not reported
Additional Code 2:	Not reported
Additional Code 3:	Not reported
Additional Code 4:	Not reported
Additional Code 5:	Not reported
Shipment Date:	20080201
Creation Date:	6/25/2008 18:30:15
Receipt Date:	20080204
Manifest ID:	003880155JJK
Trans EPA ID:	CAD053866794
Trans Name:	PATRIOT ENVIRONMENTAL SERVICES
Trans 2 EPA ID:	Not reported
Trans 2 Name:	Not reported
TSDf EPA ID:	NVT330010000
Trans Name:	US ECOLOGY
TSDf Alt EPA ID:	Not reported
TSDf Alt Name:	Not reported
Waste Code Description:	181 - Other inorganic solid waste Organics
RCRA Code:	Not reported
Meth Code:	H132 - Landfill Or Surface Impoundment That Will Be Closed As Landfill( To Include On-Site Treatment And/Or Stabilization)
Quantity Tons:	25.284
Waste Quantity:	30
Quantity Unit:	Y
Additional Code 1:	Not reported
Additional Code 2:	Not reported
Additional Code 3:	Not reported
Additional Code 4:	Not reported
Additional Code 5:	Not reported
Shipment Date:	20080116
Creation Date:	6/4/2008 18:30:16
Receipt Date:	20080117
Manifest ID:	003347597JJK
Trans EPA ID:	CAT080032253
Trans Name:	OC VACUUM INC
Trans 2 EPA ID:	Not reported
Trans 2 Name:	Not reported
TSDf EPA ID:	NVT330010000
Trans Name:	US ECOLOGY
TSDf Alt EPA ID:	Not reported
TSDf Alt Name:	Not reported

Map ID  
Direction  
Distance  
Elevation

MAP FINDINGS

Site

Database(s)

EDR ID Number  
EPA ID Number

**LINCO INDUSTRIES (Continued)**

**S113061312**

Waste Code Description: 181 - Other inorganic solid waste Organics  
RCRA Code: Not reported  
Meth Code: H132 - Landfill Or Surface Impoundment That Will Be Closed As  
Landfill( To Include On-Site Treatment And/Or Stabilization)  
Quantity Tons: 25.284  
Waste Quantity: 30  
Quantity Unit: Y  
Additional Code 1: Not reported  
Additional Code 2: Not reported  
Additional Code 3: Not reported  
Additional Code 4: Not reported  
Additional Code 5: Not reported

Additional Info:

Year: 2011  
Gen EPA ID: CAL000105553

Shipment Date: 20111207  
Creation Date: 4/26/2012 20:30:19  
Receipt Date: 20111210  
Manifest ID: 008750950JJK  
Trans EPA ID: CAR000183574  
Trans Name: ENVIRONMENTAL MANAGEMENT TECHNOLOGIES  
Trans 2 EPA ID: Not reported  
Trans 2 Name: Not reported  
TSDf EPA ID: AZR00506980  
Trans Name: SOUTH YUMA COUNTY LANDFILL  
TSDf Alt EPA ID: Not reported  
TSDf Alt Name: Not reported  
Waste Code Description: 181 - Other inorganic solid waste Organics  
RCRA Code: Not reported  
Meth Code: - Not reported  
Quantity Tons: 25.284  
Waste Quantity: 30  
Quantity Unit: Y  
Additional Code 1: Not reported  
Additional Code 2: Not reported  
Additional Code 3: Not reported  
Additional Code 4: Not reported  
Additional Code 5: Not reported

Shipment Date: 20111026  
Creation Date: 3/26/2012 20:30:13  
Receipt Date: 20111027  
Manifest ID: 008747386JJK  
Trans EPA ID: CAR000183574  
Trans Name: ENVIRONMENTAL MANAGEMENT TECHNOLOGIES  
Trans 2 EPA ID: Not reported  
Trans 2 Name: Not reported  
TSDf EPA ID: Not reported  
Trans Name: SOUTH YUMA COUNTY LANDFILL  
TSDf Alt EPA ID: Not reported  
TSDf Alt Name: Not reported  
Waste Code Description: 181 - Other inorganic solid waste Organics  
RCRA Code: Not reported  
Meth Code: - Not reported  
Quantity Tons: 27.8124

Map ID  
Direction  
Distance  
Elevation

MAP FINDINGS

Site

Database(s)

EDR ID Number  
EPA ID Number

**LINCO INDUSTRIES (Continued)**

**S113061312**

Waste Quantity:	33
Quantity Unit:	Y
Additional Code 1:	Not reported
Additional Code 2:	Not reported
Additional Code 3:	Not reported
Additional Code 4:	Not reported
Additional Code 5:	Not reported
Shipment Date:	20110830
Creation Date:	10/8/2012 15:42:49
Receipt Date:	20110830
Manifest ID:	008747236JJK
Trans EPA ID:	CAR000183574
Trans Name:	ENVIRONMENTAL MANAGEMENT TECHNOLOGIES
Trans 2 EPA ID:	Not reported
Trans 2 Name:	Not reported
TSDF EPA ID:	AZR000506980
Trans Name:	SOUTH YUMA COUNTY LANDFILL
TSDF Alt EPA ID:	Not reported
TSDF Alt Name:	Not reported
Waste Code Description:	181 - Other inorganic solid waste Organics
RCRA Code:	Not reported
Meth Code:	- Not reported
Quantity Tons:	16.856
Waste Quantity:	20
Quantity Unit:	Y
Additional Code 1:	Not reported
Additional Code 2:	Not reported
Additional Code 3:	Not reported
Additional Code 4:	Not reported
Additional Code 5:	Not reported
Shipment Date:	20110722
Creation Date:	10/8/2012 15:42:03
Receipt Date:	20110725
Manifest ID:	008747107JJK
Trans EPA ID:	CAR000183574
Trans Name:	ENVIRONMENTAL MANAGEMENT TECHNOLOGIES
Trans 2 EPA ID:	Not reported
Trans 2 Name:	Not reported
TSDF EPA ID:	AZR000506980
Trans Name:	SOUTH YUMA COUNTY LANDFILL
TSDF Alt EPA ID:	Not reported
TSDF Alt Name:	Not reported
Waste Code Description:	181 - Other inorganic solid waste Organics
RCRA Code:	Not reported
Meth Code:	- Not reported
Quantity Tons:	16.856
Waste Quantity:	20
Quantity Unit:	Y
Additional Code 1:	Not reported
Additional Code 2:	Not reported
Additional Code 3:	Not reported
Additional Code 4:	Not reported
Additional Code 5:	Not reported
Shipment Date:	20110602

Map ID  
Direction  
Distance  
Elevation

MAP FINDINGS

Site

Database(s)

EDR ID Number  
EPA ID Number

**LINCO INDUSTRIES (Continued)**

**S113061312**

Creation Date: 10/8/2012 15:43:17  
Receipt Date: 20110603  
Manifest ID: 007748974JJK  
Trans EPA ID: CAR000183574  
Trans Name: ENVIRONMENTAL MANAGEMENT TECHNOLOGIES  
Trans 2 EPA ID: Not reported  
Trans 2 Name: Not reported  
TSDf EPA ID: AZR000506980  
Trans Name: SOUTH YUMA COUNTY LANDFILL  
TSDf Alt EPA ID: Not reported  
TSDf Alt Name: Not reported  
Waste Code Description: 181 - Other inorganic solid waste Organics  
RCRA Code: Not reported  
Meth Code: - Not reported  
Quantity Tons: 25.284  
Waste Quantity: 30  
Quantity Unit: Y  
Additional Code 1: Not reported  
Additional Code 2: Not reported  
Additional Code 3: Not reported  
Additional Code 4: Not reported  
Additional Code 5: Not reported

Shipment Date: 20110517  
Creation Date: 10/12/2011 18:30:28  
Receipt Date: 20110520  
Manifest ID: 007748921JJK  
Trans EPA ID: CAR000183574  
Trans Name: ENVIRONMENTAL MANAGEMENT TECHNOLOGIES  
Trans 2 EPA ID: CAD980585293  
Trans 2 Name: INDUSTRIAL WASTE UTILIZATION INC  
TSDf EPA ID: ARZ000501510  
Trans Name: AA SYDCOL LLC  
TSDf Alt EPA ID: Not reported  
TSDf Alt Name: Not reported  
Waste Code Description: 181 - Other inorganic solid waste Organics  
RCRA Code: Not reported  
Meth Code: H141 - Storage, Bulking, And/Or Transfer Off Site--No Treatment/Reovery (H010-H129) Or (H131-H135)  
Quantity Tons: 0.07  
Waste Quantity: 140  
Quantity Unit: P  
Additional Code 1: Not reported  
Additional Code 2: Not reported  
Additional Code 3: Not reported  
Additional Code 4: Not reported  
Additional Code 5: Not reported

Shipment Date: 20110511  
Creation Date: 10/8/2012 15:42:23  
Receipt Date: 20110512  
Manifest ID: 007748862JJK  
Trans EPA ID: CAR000183574  
Trans Name: ENVIRONMENTAL MANAGEMENT TECHNOLOGIES  
Trans 2 EPA ID: Not reported  
Trans 2 Name: Not reported  
TSDf EPA ID: AZR000506980



Map ID  
Direction  
Distance  
Elevation

MAP FINDINGS

Site

Database(s)

EDR ID Number  
EPA ID Number

**LINCO INDUSTRIES (Continued)**

**S113061312**

Trans Name:	SOUTH YUMA COUNTY LANDFILL
TSDf Alt EPA ID:	Not reported
TSDf Alt Name:	Not reported
Waste Code Description:	181 - Other inorganic solid waste Organics
RCRA Code:	Not reported
Meth Code:	- Not reported
Quantity Tons:	21.07
Waste Quantity:	25
Quantity Unit:	Y
Additional Code 1:	Not reported
Additional Code 2:	Not reported
Additional Code 3:	Not reported
Additional Code 4:	Not reported
Additional Code 5:	Not reported
Shipment Date:	20110211
Creation Date:	3/31/2011 18:30:30
Receipt Date:	20110211
Manifest ID:	007748728JJK
Trans EPA ID:	CAR000183574
Trans Name:	ENVIRONMENTAL MANAGEMENT TECHNOLOGIES
Trans 2 EPA ID:	Not reported
Trans 2 Name:	Not reported
TSDf EPA ID:	CAR000157206
Trans Name:	WESTERN ENVIRONMENTAL INC
TSDf Alt EPA ID:	Not reported
TSDf Alt Name:	Not reported
Waste Code Description:	- Not reported
RCRA Code:	Not reported
Meth Code:	H111 - Stabilization Or Chemical Fixation Prior To Disposal At Another Site
Quantity Tons:	Not reported
Waste Quantity:	Not reported
Quantity Unit:	Not reported
Additional Code 1:	Not reported
Additional Code 2:	Not reported
Additional Code 3:	Not reported
Additional Code 4:	Not reported
Additional Code 5:	Not reported
Shipment Date:	20110211
Creation Date:	3/31/2011 18:30:30
Receipt Date:	20110211
Manifest ID:	007748728JJK
Trans EPA ID:	CAR000183574
Trans Name:	ENVIRONMENTAL MANAGEMENT TECHNOLOGIES
Trans 2 EPA ID:	Not reported
Trans 2 Name:	Not reported
TSDf EPA ID:	CAR000157206
Trans Name:	WESTERN ENVIRONMENTAL INC
TSDf Alt EPA ID:	Not reported
TSDf Alt Name:	Not reported
Waste Code Description:	181 - Other inorganic solid waste Organics
RCRA Code:	Not reported
Meth Code:	- Not reported
Quantity Tons:	27.8124
Waste Quantity:	33

Map ID  
Direction  
Distance  
Elevation

MAP FINDINGS

Site

Database(s)

EDR ID Number  
EPA ID Number

**LINCO INDUSTRIES (Continued)**

**S113061312**

Quantity Unit: Y  
Additional Code 1: Not reported  
Additional Code 2: Not reported  
Additional Code 3: Not reported  
Additional Code 4: Not reported  
Additional Code 5: Not reported

Additional Info:

Year: 2015  
Gen EPA ID: CAL000105553

Shipment Date: 20150924  
Creation Date: 5/4/2016 22:15:55  
Receipt Date: 20150928  
Manifest ID: 014709073JJK  
Trans EPA ID: CAR000183574  
Trans Name: ENVIRONMENTAL MANAGEMENT TECHNOLOGIES  
Trans 2 EPA ID: Not reported  
Trans 2 Name: Not reported  
TSDf EPA ID: AZR000506980  
Trans Name: SOUTH YUMA COUNTY LANDFILL  
TSDf Alt EPA ID: Not reported  
TSDf Alt Name: Not reported  
Waste Code Description: 181 - Other inorganic solid waste Organics  
RCRA Code: Not reported  
Meth Code: - Not reported  
Quantity Tons: 21.07  
Waste Quantity: 25  
Quantity Unit: Y  
Additional Code 1: Not reported  
Additional Code 2: Not reported  
Additional Code 3: Not reported  
Additional Code 4: Not reported  
Additional Code 5: Not reported

Shipment Date: 20150702  
Creation Date: 2/8/2016 22:17:47  
Receipt Date: 20150702  
Manifest ID: 013433414JJK  
Trans EPA ID: CAR000183574  
Trans Name: ENVIRONMENTAL MANAGEMENT TECHNOLOGIES  
Trans 2 EPA ID: Not reported  
Trans 2 Name: Not reported  
TSDf EPA ID: CAD008252405  
Trans Name: PACIFIC RESOURCE RECOVERY  
TSDf Alt EPA ID: Not reported  
TSDf Alt Name: Not reported  
Waste Code Description: 331 - Off-specification, aged, or surplus organics  
RCRA Code: F005  
Meth Code: H061 - Fuel Blending Prior To Energy Recovery At Another Site  
Quantity Tons: 4.5375  
Waste Quantity: 1375  
Quantity Unit: G  
Additional Code 1: D018  
Additional Code 2: Not reported  
Additional Code 3: Not reported  
Additional Code 4: Not reported

Map ID  
Direction  
Distance  
Elevation

MAP FINDINGS

Site

Database(s)

EDR ID Number  
EPA ID Number

**LINCO INDUSTRIES (Continued)**

**S113061312**

Additional Code 5:	Not reported
Shipment Date:	20150625
Creation Date:	2/8/2016 22:17:47
Receipt Date:	20150625
Manifest ID:	013433415JJK
Trans EPA ID:	CAR000183574
Trans Name:	ENVIRONMENTAL MANAGEMENT TECHNOLOGIES
Trans 2 EPA ID:	Not reported
Trans 2 Name:	Not reported
TSDF EPA ID:	CAD008252405
Trans Name:	PACIFIC RESOURCE RECOVERY
TSDF Alt EPA ID:	Not reported
TSDF Alt Name:	Not reported
Waste Code Description:	331 - Off-specification, aged, or surplus organics
RCRA Code:	F005
Meth Code:	H061 - Fuel Blending Prior To Energy Recovery At Another Site
Quantity Tons:	5.445
Waste Quantity:	1650
Quantity Unit:	G
Additional Code 1:	D018
Additional Code 2:	Not reported
Additional Code 3:	Not reported
Additional Code 4:	Not reported
Additional Code 5:	Not reported
Shipment Date:	20150224
Creation Date:	8/5/2015 22:15:33
Receipt Date:	20150224
Manifest ID:	013433157JJK
Trans EPA ID:	CAR000183574
Trans Name:	ENVIRONMENTAL MANAGEMENT TECHNOLOGIES
Trans 2 EPA ID:	Not reported
Trans 2 Name:	Not reported
TSDF EPA ID:	CAL000170578
Trans Name:	PACIFIC RESOURCE RECOVERY
TSDF Alt EPA ID:	Not reported
TSDF Alt Name:	Not reported
Waste Code Description:	331 - Off-specification, aged, or surplus organics
RCRA Code:	F005
Meth Code:	H061 - Fuel Blending Prior To Energy Recovery At Another Site
Quantity Tons:	5.9895
Waste Quantity:	1815
Quantity Unit:	G
Additional Code 1:	D018
Additional Code 2:	Not reported
Additional Code 3:	Not reported
Additional Code 4:	Not reported
Additional Code 5:	Not reported
Shipment Date:	20150219
Creation Date:	8/5/2015 22:15:33
Receipt Date:	20150219
Manifest ID:	013433159JJK
Trans EPA ID:	CAR000183574
Trans Name:	ENVIRONMENTAL MANAGEMENT TECHNOLOGIES
Trans 2 EPA ID:	Not reported

Map ID  
Direction  
Distance  
Elevation

MAP FINDINGS

Site

Database(s)

EDR ID Number  
EPA ID Number

**LINCO INDUSTRIES (Continued)**

**S113061312**

Trans 2 Name: Not reported  
TSDf EPA ID: CAL000170578  
Trans Name: PACIFIC RESOURCE RECOVERY  
TSDf Alt EPA ID: Not reported  
TSDf Alt Name: Not reported  
Waste Code Description: 331 - Off-specification, aged, or surplus organics  
RCRA Code: F005  
Meth Code: H061 - Fuel Blending Prior To Energy Recovery At Another Site  
Quantity Tons: 5,808  
Waste Quantity: 1760  
Quantity Unit: G  
Additional Code 1: D018  
Additional Code 2: Not reported  
Additional Code 3: Not reported  
Additional Code 4: Not reported  
Additional Code 5: Not reported

Additional Info:

Year: 2009  
Gen EPA ID: CAL000105553

Shipment Date: 20091202  
Creation Date: 2/3/2010 18:30:16  
Receipt Date: 20091202  
Manifest ID: 005304478JJK  
Trans EPA ID: CAR000183574  
Trans Name: ENVIRONMENTAL MANAGEMENT TECHNOLOGIES  
Trans 2 EPA ID: Not reported  
Trans 2 Name: Not reported  
TSDf EPA ID: CAR000157206  
Trans Name: WESTERN ENVIRONMENTAL INC  
TSDf Alt EPA ID: Not reported  
TSDf Alt Name: Not reported  
Waste Code Description: 181 - Other inorganic solid waste Organics  
RCRA Code: Not reported  
Meth Code: H111 - Stabilization Or Chemical Fixation Prior To Disposal At Another Site  
Quantity Tons: 27.8124  
Waste Quantity: 33  
Quantity Unit: Y  
Additional Code 1: Not reported  
Additional Code 2: Not reported  
Additional Code 3: Not reported  
Additional Code 4: Not reported  
Additional Code 5: Not reported

Shipment Date: 20091028  
Creation Date: 12/8/2009 18:30:18  
Receipt Date: 20091028  
Manifest ID: 005304422JJK  
Trans EPA ID: CAR000183574  
Trans Name: ENVIRONMENTAL MANAGEMENT TECHNOLOGIES  
Trans 2 EPA ID: Not reported  
Trans 2 Name: Not reported  
TSDf EPA ID: CAR000157206  
Trans Name: WESTERN ENVIRONMENTAL INC  
TSDf Alt EPA ID: Not reported

Map ID  
Direction  
Distance  
Elevation

MAP FINDINGS

Site

Database(s)

EDR ID Number  
EPA ID Number

**LINCO INDUSTRIES (Continued)**

**S113061312**

TSDF Alt Name:	Not reported
Waste Code Description:	181 - Other inorganic solid waste Organics
RCRA Code:	Not reported
Meth Code:	H111 - Stabilization Or Chemical Fixation Prior To Disposal At Another Site
Quantity Tons:	27.8124
Waste Quantity:	33
Quantity Unit:	Y
Additional Code 1:	Not reported
Additional Code 2:	Not reported
Additional Code 3:	Not reported
Additional Code 4:	Not reported
Additional Code 5:	Not reported
Shipment Date:	20090908
Creation Date:	10/6/2009 18:30:28
Receipt Date:	20090908
Manifest ID:	005304342JJK
Trans EPA ID:	CAR000183574
Trans Name:	ENVIRONMENTAL MANAGEMENT TECHNOLOGIES
Trans 2 EPA ID:	Not reported
Trans 2 Name:	Not reported
TSDF EPA ID:	CAR000157206
Trans Name:	WESTERN ENVIRONMENTAL INC
TSDF Alt EPA ID:	Not reported
TSDF Alt Name:	Not reported
Waste Code Description:	181 - Other inorganic solid waste Organics
RCRA Code:	Not reported
Meth Code:	H111 - Stabilization Or Chemical Fixation Prior To Disposal At Another Site
Quantity Tons:	27.8124
Waste Quantity:	33
Quantity Unit:	Y
Additional Code 1:	Not reported
Additional Code 2:	Not reported
Additional Code 3:	Not reported
Additional Code 4:	Not reported
Additional Code 5:	Not reported
Shipment Date:	20090714
Creation Date:	8/12/2009 18:30:08
Receipt Date:	20090714
Manifest ID:	005304250JJK
Trans EPA ID:	CAR000183574
Trans Name:	ENVIRONMENTAL MANAGEMENT TECHNOLOGIES
Trans 2 EPA ID:	Not reported
Trans 2 Name:	Not reported
TSDF EPA ID:	CAR000157206
Trans Name:	WESTERN ENVIRONMENTAL INC
TSDF Alt EPA ID:	Not reported
TSDF Alt Name:	Not reported
Waste Code Description:	181 - Other inorganic solid waste Organics
RCRA Code:	Not reported
Meth Code:	H111 - Stabilization Or Chemical Fixation Prior To Disposal At Another Site
Quantity Tons:	27.8124
Waste Quantity:	33

Map ID  
Direction  
Distance  
Elevation

MAP FINDINGS

Site

Database(s)

EDR ID Number  
EPA ID Number

**LINCO INDUSTRIES (Continued)**

**S113061312**

Quantity Unit:	Y
Additional Code 1:	Not reported
Additional Code 2:	Not reported
Additional Code 3:	Not reported
Additional Code 4:	Not reported
Additional Code 5:	Not reported
Shipment Date:	20090601
Creation Date:	6/27/2009 18:30:20
Receipt Date:	20090601
Manifest ID:	005304166JJK
Trans EPA ID:	CAR000183574
Trans Name:	ENVIRONMENTAL MANAGEMENT TECHNOLOGIES
Trans 2 EPA ID:	Not reported
Trans 2 Name:	Not reported
TSDf EPA ID:	CAR000157206
Trans Name:	WESTERN ENVIRONMENTAL INC
TSDf Alt EPA ID:	Not reported
TSDf Alt Name:	Not reported
Waste Code Description:	181 - Other inorganic solid waste Organics
RCRA Code:	Not reported
Meth Code:	H111 - Stabilization Or Chemical Fixation Prior To Disposal At Another Site
Quantity Tons:	27.8124
Waste Quantity:	33
Quantity Unit:	Y
Additional Code 1:	Not reported
Additional Code 2:	Not reported
Additional Code 3:	Not reported
Additional Code 4:	Not reported
Additional Code 5:	Not reported
Shipment Date:	20090422
Creation Date:	5/23/2009 18:30:08
Receipt Date:	20090423
Manifest ID:	005304116JJK
Trans EPA ID:	CAR000183574
Trans Name:	ENVIRONMENTAL MANAGEMENT TECHNOLOGIES
Trans 2 EPA ID:	Not reported
Trans 2 Name:	Not reported
TSDf EPA ID:	CAR000157206
Trans Name:	WESTERN ENVIRONMENTAL INC
TSDf Alt EPA ID:	Not reported
TSDf Alt Name:	Not reported
Waste Code Description:	181 - Other inorganic solid waste Organics
RCRA Code:	Not reported
Meth Code:	H111 - Stabilization Or Chemical Fixation Prior To Disposal At Another Site
Quantity Tons:	27.8124
Waste Quantity:	33
Quantity Unit:	Y
Additional Code 1:	Not reported
Additional Code 2:	Not reported
Additional Code 3:	Not reported
Additional Code 4:	Not reported
Additional Code 5:	Not reported

Map ID  
Direction  
Distance  
Elevation

MAP FINDINGS

Site

Database(s)

EDR ID Number  
EPA ID Number

**LINCO INDUSTRIES (Continued)**

**S113061312**

Shipment Date: 20090128  
Creation Date: 3/10/2009 18:30:21  
Receipt Date: 20090128  
Manifest ID: 003908491JJK  
Trans EPA ID: CAR000183574  
Trans Name: ENVIRONMENTAL MANAGEMENT TECHNOLOGIES  
Trans 2 EPA ID: Not reported  
Trans 2 Name: Not reported  
TSDf EPA ID: CAR000157206  
Trans Name: WESTERN ENVIRONMENTAL INC  
TSDf Alt EPA ID: Not reported  
TSDf Alt Name: Not reported  
Waste Code Description: 181 - Other inorganic solid waste Organics  
RCRA Code: Not reported  
Meth Code: - Not reported  
Quantity Tons: 16.856  
Waste Quantity: 20  
Quantity Unit: Y  
Additional Code 1: Not reported  
Additional Code 2: Not reported  
Additional Code 3: Not reported  
Additional Code 4: Not reported  
Additional Code 5: Not reported

Additional Info:

Year: 2012  
Gen EPA ID: CAL000105553

Shipment Date: 20121220  
Creation Date: 8/22/2013 22:15:07  
Receipt Date: 20121222  
Manifest ID: 008750503JJK  
Trans EPA ID: CAR000183574  
Trans Name: ENVIRONMENTAL MANAGEMENT TECHNOLOGIES  
Trans 2 EPA ID: Not reported  
Trans 2 Name: Not reported  
TSDf EPA ID: AZR000506980  
Trans Name: SOUTH YUMA COUNTY LANDFILL  
TSDf Alt EPA ID: Not reported  
TSDf Alt Name: Not reported  
Waste Code Description: 181 - Other inorganic solid waste Organics  
RCRA Code: Not reported  
Meth Code: - Not reported  
Quantity Tons: 25.284  
Waste Quantity: 30  
Quantity Unit: Y  
Additional Code 1: Not reported  
Additional Code 2: Not reported  
Additional Code 3: Not reported  
Additional Code 4: Not reported  
Additional Code 5: Not reported

Shipment Date: 20121019  
Creation Date: 3/21/2013 22:15:13  
Receipt Date: 20121020  
Manifest ID: 009922522JJK  
Trans EPA ID: CAR000183574

Map ID  
Direction  
Distance  
Elevation

MAP FINDINGS

Site

Database(s)

EDR ID Number  
EPA ID Number

**LINCO INDUSTRIES (Continued)**

**S113061312**

Trans Name:	ENVIRONMENTAL MANAGEMENT TECHNOLOGIES
Trans 2 EPA ID:	Not reported
Trans 2 Name:	Not reported
TSDf EPA ID:	AZR000506980
Trans Name:	SOUTH YUMA COUNTY LANDFILL
TSDf Alt EPA ID:	Not reported
TSDf Alt Name:	Not reported
Waste Code Description:	181 - Other inorganic solid waste Organics
RCRA Code:	Not reported
Meth Code:	- Not reported
Quantity Tons:	25.284
Waste Quantity:	30
Quantity Unit:	Y
Additional Code 1:	Not reported
Additional Code 2:	Not reported
Additional Code 3:	Not reported
Additional Code 4:	Not reported
Additional Code 5:	Not reported
Shipment Date:	20120907
Creation Date:	11/6/2012 22:15:10
Receipt Date:	20120908
Manifest ID:	009922623JJK
Trans EPA ID:	CAR000183574
Trans Name:	ENVIRONMENTAL MANAGEMENT TECHNOLOGIES
Trans 2 EPA ID:	Not reported
Trans 2 Name:	Not reported
TSDf EPA ID:	AZR000506980
Trans Name:	SOUTH YUMA COUNTY LANDFILL
TSDf Alt EPA ID:	Not reported
TSDf Alt Name:	Not reported
Waste Code Description:	181 - Other inorganic solid waste Organics
RCRA Code:	Not reported
Meth Code:	- Not reported
Quantity Tons:	25.284
Waste Quantity:	30
Quantity Unit:	Y
Additional Code 1:	Not reported
Additional Code 2:	Not reported
Additional Code 3:	Not reported
Additional Code 4:	Not reported
Additional Code 5:	Not reported
Shipment Date:	20120726
Creation Date:	12/6/2012 22:16:01
Receipt Date:	20120727
Manifest ID:	009922530JJK
Trans EPA ID:	CAR000183574
Trans Name:	ENVIRONMENTAL MANAGEMENT TECHNOLOGIES
Trans 2 EPA ID:	Not reported
Trans 2 Name:	Not reported
TSDf EPA ID:	AZR000506980
Trans Name:	SOUTH YUMA COUNTY LANDFILL
TSDf Alt EPA ID:	Not reported
TSDf Alt Name:	Not reported
Waste Code Description:	181 - Other inorganic solid waste Organics
RCRA Code:	Not reported



Map ID  
Direction  
Distance  
Elevation

MAP FINDINGS

Site

Database(s)

EDR ID Number  
EPA ID Number

**LINCO INDUSTRIES (Continued)**

**S113061312**

Meth Code:	- Not reported
Quantity Tons:	25.284
Waste Quantity:	30
Quantity Unit:	Y
Additional Code 1:	Not reported
Additional Code 2:	Not reported
Additional Code 3:	Not reported
Additional Code 4:	Not reported
Additional Code 5:	Not reported
Shipment Date:	20120521
Creation Date:	5/29/2013 22:15:05
Receipt Date:	20120524
Manifest ID:	008750607JJK
Trans EPA ID:	CAR000183574
Trans Name:	ENVIRONMENTAL MANAGEMENT TECHNOLOGIES
Trans 2 EPA ID:	Not reported
Trans 2 Name:	Not reported
TSDF EPA ID:	AZR000506980
Trans Name:	SOUTH YUMA COUNTY LANDFILL
TSDF Alt EPA ID:	Not reported
TSDF Alt Name:	Not reported
Waste Code Description:	181 - Other inorganic solid waste Organics
RCRA Code:	Not reported
Meth Code:	- Not reported
Quantity Tons:	25.284
Waste Quantity:	30
Quantity Unit:	Y
Additional Code 1:	Not reported
Additional Code 2:	Not reported
Additional Code 3:	Not reported
Additional Code 4:	Not reported
Additional Code 5:	Not reported
Shipment Date:	20120410
Creation Date:	10/19/2012 22:15:10
Receipt Date:	20120411
Manifest ID:	008750690JJK
Trans EPA ID:	CAR000183574
Trans Name:	ENVIRONMENTAL MANAGEMENT TECHNOLOGIES
Trans 2 EPA ID:	Not reported
Trans 2 Name:	Not reported
TSDF EPA ID:	AZR000506980
Trans Name:	SOUTH YUMA COUNTY LANDFILL
TSDF Alt EPA ID:	Not reported
TSDF Alt Name:	Not reported
Waste Code Description:	181 - Other inorganic solid waste Organics
RCRA Code:	Not reported
Meth Code:	- Not reported
Quantity Tons:	25.284
Waste Quantity:	30
Quantity Unit:	Y
Additional Code 1:	Not reported
Additional Code 2:	Not reported
Additional Code 3:	Not reported
Additional Code 4:	Not reported
Additional Code 5:	Not reported

Map ID  
Direction  
Distance  
Elevation

MAP FINDINGS

Site

Database(s)

EDR ID Number  
EPA ID Number

**LINCO INDUSTRIES (Continued)**

**S113061312**

Shipment Date: 20120220  
Creation Date: 7/16/2012 20:30:17  
Receipt Date: 20120223  
Manifest ID: 008750788JJK  
Trans EPA ID: CAR000183574  
Trans Name: ENVIRONMENTAL MANAGEMENT TECHNOLOGIES  
Trans 2 EPA ID: Not reported  
Trans 2 Name: Not reported  
TSDf EPA ID: AZR00506980  
Trans Name: SOUTH YUMA COUNTY LANDFILL  
TSDf Alt EPA ID: Not reported  
TSDf Alt Name: Not reported  
Waste Code Description: 181 - Other inorganic solid waste Organics  
RCRA Code: Not reported  
Meth Code: - Not reported  
Quantity Tons: 25.284  
Waste Quantity: 30  
Quantity Unit: Y  
Additional Code 1: Not reported  
Additional Code 2: Not reported  
Additional Code 3: Not reported  
Additional Code 4: Not reported  
Additional Code 5: Not reported

Shipment Date: 20120118  
Creation Date: 5/25/2012 20:30:23  
Receipt Date: 20120119  
Manifest ID: 008750863JJK  
Trans EPA ID: CAR000183574  
Trans Name: ENVIRONMENTAL MANAGEMENT TECHNOLOGIES  
Trans 2 EPA ID: Not reported  
Trans 2 Name: Not reported  
TSDf EPA ID: AZR00506980  
Trans Name: SOUTH YUMA COUNTY LANDFILL  
TSDf Alt EPA ID: Not reported  
TSDf Alt Name: Not reported  
Waste Code Description: 181 - Other inorganic solid waste Organics  
RCRA Code: Not reported  
Meth Code: - Not reported  
Quantity Tons: 25.284  
Waste Quantity: 30  
Quantity Unit: Y  
Additional Code 1: Not reported  
Additional Code 2: Not reported  
Additional Code 3: Not reported  
Additional Code 4: Not reported  
Additional Code 5: Not reported

Additional Info:  
Year: 2010  
Gen EPA ID: CAL000105553

Shipment Date: 20101216  
Creation Date: 2/8/2011 18:30:24  
Receipt Date: 20101216  
Manifest ID: 007748641JJK  
Trans EPA ID: CAR000183574

Map ID  
Direction  
Distance  
Elevation

MAP FINDINGS

Site

Database(s)

EDR ID Number  
EPA ID Number

**LINCO INDUSTRIES (Continued)**

**S113061312**

Trans Name:	ENVIRONMENTAL MANAGEMENT TECHNOLOGIES
Trans 2 EPA ID:	Not reported
Trans 2 Name:	Not reported
TSDF EPA ID:	CAR000157206
Trans Name:	WESTERN ENVIRONMENTAL INC
TSDF Alt EPA ID:	Not reported
TSDF Alt Name:	Not reported
Waste Code Description:	181 - Other inorganic solid waste Organics
RCRA Code:	Not reported
Meth Code:	H111 - Stabilization Or Chemical Fixation Prior To Disposal At Another Site
Quantity Tons:	27.8124
Waste Quantity:	33
Quantity Unit:	Y
Additional Code 1:	Not reported
Additional Code 2:	Not reported
Additional Code 3:	Not reported
Additional Code 4:	Not reported
Additional Code 5:	Not reported
Shipment Date:	20101111
Creation Date:	1/3/2011 18:30:46
Receipt Date:	20101111
Manifest ID:	007748573JJK
Trans EPA ID:	CAR000183574
Trans Name:	ENVIRONMENTAL MANAGEMENT TECHNOLOGIES
Trans 2 EPA ID:	Not reported
Trans 2 Name:	Not reported
TSDF EPA ID:	CAR000157206
Trans Name:	WESTERN ENVIRONMENTAL INC
TSDF Alt EPA ID:	Not reported
TSDF Alt Name:	Not reported
Waste Code Description:	- Not reported
RCRA Code:	Not reported
Meth Code:	H111 - Stabilization Or Chemical Fixation Prior To Disposal At Another Site
Quantity Tons:	Not reported
Waste Quantity:	Not reported
Quantity Unit:	Not reported
Additional Code 1:	Not reported
Additional Code 2:	Not reported
Additional Code 3:	Not reported
Additional Code 4:	Not reported
Additional Code 5:	Not reported
Shipment Date:	20101111
Creation Date:	1/3/2011 18:30:46
Receipt Date:	20101111
Manifest ID:	007748573JJK
Trans EPA ID:	CAR000183574
Trans Name:	ENVIRONMENTAL MANAGEMENT TECHNOLOGIES
Trans 2 EPA ID:	Not reported
Trans 2 Name:	Not reported
TSDF EPA ID:	CAR000157206
Trans Name:	WESTERN ENVIRONMENTAL INC
TSDF Alt EPA ID:	Not reported
TSDF Alt Name:	Not reported

Map ID  
Direction  
Distance  
Elevation

MAP FINDINGS

Site

Database(s)

EDR ID Number  
EPA ID Number

**LINCO INDUSTRIES (Continued)**

**S113061312**

Waste Code Description:	181 - Other inorganic solid waste Organics
RCRA Code:	Not reported
Meth Code:	H081 - Biological Treatment With Or Without Precipitation
Quantity Tons:	27.8124
Waste Quantity:	33
Quantity Unit:	Y
Additional Code 1:	Not reported
Additional Code 2:	Not reported
Additional Code 3:	Not reported
Additional Code 4:	Not reported
Additional Code 5:	Not reported
Shipment Date:	20100924
Creation Date:	12/16/2010 18:30:19
Receipt Date:	20100928
Manifest ID:	006543496JJK
Trans EPA ID:	CAR000183574
Trans Name:	ENVIRONMENTAL MANAGEMENT TECHNOLOGIES
Trans 2 EPA ID:	Not reported
Trans 2 Name:	Not reported
TSDf EPA ID:	CAR000157206
Trans Name:	WESTERN ENVIRONMENTAL INC
TSDf Alt EPA ID:	Not reported
TSDf Alt Name:	Not reported
Waste Code Description:	181 - Other inorganic solid waste Organics
RCRA Code:	Not reported
Meth Code:	H111 - Stabilization Or Chemical Fixation Prior To Disposal At Another Site
Quantity Tons:	27.8124
Waste Quantity:	33
Quantity Unit:	Y
Additional Code 1:	Not reported
Additional Code 2:	Not reported
Additional Code 3:	Not reported
Additional Code 4:	Not reported
Additional Code 5:	Not reported
Shipment Date:	20100809
Creation Date:	9/30/2010 18:30:32
Receipt Date:	20100809
Manifest ID:	006543417JJK
Trans EPA ID:	CAR000183574
Trans Name:	ENVIRONMENTAL MANAGEMENT TECHNOLOGIES
Trans 2 EPA ID:	Not reported
Trans 2 Name:	Not reported
TSDf EPA ID:	CAR000157206
Trans Name:	WESTERN ENVIRONMENTAL INC
TSDf Alt EPA ID:	Not reported
TSDf Alt Name:	Not reported
Waste Code Description:	181 - Other inorganic solid waste Organics
RCRA Code:	Not reported
Meth Code:	H111 - Stabilization Or Chemical Fixation Prior To Disposal At Another Site
Quantity Tons:	27.8124
Waste Quantity:	33
Quantity Unit:	Y
Additional Code 1:	Not reported

Map ID  
Direction  
Distance  
Elevation

MAP FINDINGS

Site

Database(s)

EDR ID Number  
EPA ID Number

**LINCO INDUSTRIES (Continued)**

**S113061312**

Additional Code 2:	Not reported
Additional Code 3:	Not reported
Additional Code 4:	Not reported
Additional Code 5:	Not reported
Shipment Date:	20100614
Creation Date:	8/26/2010 18:30:25
Receipt Date:	20100614
Manifest ID:	006543297JJK
Trans EPA ID:	CAR000183574
Trans Name:	ENVIRONMENTAL MANAGEMENT TECHNOLOGIES
Trans 2 EPA ID:	Not reported
Trans 2 Name:	Not reported
TSDf EPA ID:	CAR000157206
Trans Name:	WESTERN ENVIRONMENTAL INC
TSDf Alt EPA ID:	Not reported
TSDf Alt Name:	Not reported
Waste Code Description:	181 - Other inorganic solid waste Organics
RCRA Code:	Not reported
Meth Code:	H111 - Stabilization Or Chemical Fixation Prior To Disposal At Another Site
Quantity Tons:	25.284
Waste Quantity:	30
Quantity Unit:	Y
Additional Code 1:	Not reported
Additional Code 2:	Not reported
Additional Code 3:	Not reported
Additional Code 4:	Not reported
Additional Code 5:	Not reported
Shipment Date:	20100412
Creation Date:	6/29/2010 18:30:25
Receipt Date:	20100412
Manifest ID:	006543196JJK
Trans EPA ID:	CAR000183574
Trans Name:	ENVIRONMENTAL MANAGEMENT TECHNOLOGIES
Trans 2 EPA ID:	Not reported
Trans 2 Name:	Not reported
TSDf EPA ID:	CAR000157206
Trans Name:	WESTERN ENVIRONMENTAL INC
TSDf Alt EPA ID:	Not reported
TSDf Alt Name:	Not reported
Waste Code Description:	181 - Other inorganic solid waste Organics
RCRA Code:	Not reported
Meth Code:	H111 - Stabilization Or Chemical Fixation Prior To Disposal At Another Site
Quantity Tons:	16.856
Waste Quantity:	20
Quantity Unit:	Y
Additional Code 1:	Not reported
Additional Code 2:	Not reported
Additional Code 3:	Not reported
Additional Code 4:	Not reported
Additional Code 5:	Not reported
Shipment Date:	20100217
Creation Date:	4/12/2010 18:31:35

Map ID  
Direction  
Distance  
Elevation

MAP FINDINGS

Site

Database(s)

EDR ID Number  
EPA ID Number

**LINCO INDUSTRIES (Continued)**

**S113061312**

Receipt Date: 20100217  
Manifest ID: 006543105JJK  
Trans EPA ID: CAR000183574  
Trans Name: ENVIRONMENTAL MANAGEMENT TECHNOLOGIES  
Trans 2 EPA ID: Not reported  
Trans 2 Name: Not reported  
TSDf EPA ID: CAR000157206  
Trans Name: WESTERN ENVIRONMENTAL INC  
TSDf Alt EPA ID: Not reported  
TSDf Alt Name: Not reported  
Waste Code Description: 181 - Other inorganic solid waste Organics  
RCRA Code: Not reported  
Meth Code: H111 - Stabilization Or Chemical Fixation Prior To Disposal At Another Site  
  
Quantity Tons: 27.8124  
Waste Quantity: 33  
Quantity Unit: Y  
Additional Code 1: Not reported  
Additional Code 2: Not reported  
Additional Code 3: Not reported  
Additional Code 4: Not reported  
Additional Code 5: Not reported

Additional Info:  
Year: 2006  
Gen EPA ID: CAL000105553

Shipment Date: 20061205  
Creation Date: 10/24/2007 18:30:14  
Receipt Date: 20061212  
Manifest ID: 001437271JJK  
Trans EPA ID: CAD982030173  
Trans Name: ECOLOGY CONTROL INDUSTRIES  
Trans 2 EPA ID: Not reported  
Trans 2 Name: Not reported  
TSDf EPA ID: NVT330010000  
Trans Name: US ECOLOGY  
TSDf Alt EPA ID: Not reported  
TSDf Alt Name: Not reported  
Waste Code Description: 181 - Other inorganic solid waste Organics  
RCRA Code: Not reported  
Meth Code: H132 - Landfill Or Surface Impoundment That Will Be Closed As Landfill( To Include On-Site Treatment And/Or Stabilization)  
  
Quantity Tons: 25.284  
Waste Quantity: 30  
Quantity Unit: Y  
Additional Code 1: Not reported  
Additional Code 2: Not reported  
Additional Code 3: Not reported  
Additional Code 4: Not reported  
Additional Code 5: Not reported

Shipment Date: 20061108  
Creation Date: 6/29/2007 18:30:33  
Receipt Date: 20061109  
Manifest ID: 001437236JJK  
Trans EPA ID: CAD982030173

Map ID  
Direction  
Distance  
Elevation

MAP FINDINGS

Site

Database(s)

EDR ID Number  
EPA ID Number

**LINCO INDUSTRIES (Continued)**

**S113061312**

Trans Name:	ECOLOGY CONTROL INDUSTRIES
Trans 2 EPA ID:	Not reported
Trans 2 Name:	Not reported
TSDf EPA ID:	NVT330010000
Trans Name:	US ECOLOGY
TSDf Alt EPA ID:	Not reported
TSDf Alt Name:	Not reported
Waste Code Description:	181 - Other inorganic solid waste Organics
RCRA Code:	Not reported
Meth Code:	H132 - Landfill Or Surface Impoundment That Will Be Closed As Landfill( To Include On-Site Treatment And/Or Stabilization)
Quantity Tons:	16.856
Waste Quantity:	20
Quantity Unit:	Y
Additional Code 1:	Not reported
Additional Code 2:	Not reported
Additional Code 3:	Not reported
Additional Code 4:	Not reported
Additional Code 5:	Not reported
Shipment Date:	20061019
Creation Date:	6/29/2007 18:30:27
Receipt Date:	20061019
Manifest ID:	001437043JJK
Trans EPA ID:	CAD982030173
Trans Name:	ECOLOGY CONTROL INDUSTRIES
Trans 2 EPA ID:	Not reported
Trans 2 Name:	Not reported
TSDf EPA ID:	NVT330010000
Trans Name:	US ECOLOGY
TSDf Alt EPA ID:	Not reported
TSDf Alt Name:	Not reported
Waste Code Description:	181 - Other inorganic solid waste Organics
RCRA Code:	Not reported
Meth Code:	H132 - Landfill Or Surface Impoundment That Will Be Closed As Landfill( To Include On-Site Treatment And/Or Stabilization)
Quantity Tons:	29.498
Waste Quantity:	35
Quantity Unit:	Y
Additional Code 1:	Not reported
Additional Code 2:	Not reported
Additional Code 3:	Not reported
Additional Code 4:	Not reported
Additional Code 5:	Not reported
Shipment Date:	20060927
Creation Date:	7/13/2007 18:30:17
Receipt Date:	20060927
Manifest ID:	001382670JJK
Trans EPA ID:	CAD982030173
Trans Name:	ECOLOGY CONTROL INDUSTRIES
Trans 2 EPA ID:	Not reported
Trans 2 Name:	Not reported
TSDf EPA ID:	NVT330010000
Trans Name:	US ECOLOGY
TSDf Alt EPA ID:	Not reported
TSDf Alt Name:	Not reported

Map ID  
Direction  
Distance  
Elevation

MAP FINDINGS

Site

Database(s)

EDR ID Number  
EPA ID Number

**LINCO INDUSTRIES (Continued)**

**S113061312**

Waste Code Description:	181 - Other inorganic solid waste Organics
RCRA Code:	Not reported
Meth Code:	H132 - Landfill Or Surface Impoundment That Will Be Closed As Landfill( To Include On-Site Treatment And/Or Stabilization)
Quantity Tons:	33.712
Waste Quantity:	40
Quantity Unit:	Y
Additional Code 1:	Not reported
Additional Code 2:	Not reported
Additional Code 3:	Not reported
Additional Code 4:	Not reported
Additional Code 5:	Not reported
Shipment Date:	20060914
Creation Date:	2/4/2008 18:30:32
Receipt Date:	20060925
Manifest ID:	000328029JJK
Trans EPA ID:	CAR000065599
Trans Name:	ENVIRONMENTAL MANAGEMENT TECHNOLOGIES
Trans 2 EPA ID:	CAD981377864
Trans 2 Name:	IDR ENVIRONMENTAL SERVICES
TSDf EPA ID:	NVT330010000
Trans Name:	US ECOLOGY
TSDf Alt EPA ID:	Not reported
TSDf Alt Name:	Not reported
Waste Code Description:	491 - Unspecified sludge waste
RCRA Code:	D002
Meth Code:	H132 - Landfill Or Surface Impoundment That Will Be Closed As Landfill( To Include On-Site Treatment And/Or Stabilization)
Quantity Tons:	0.9174
Waste Quantity:	220
Quantity Unit:	G
Additional Code 1:	Not reported
Additional Code 2:	Not reported
Additional Code 3:	Not reported
Additional Code 4:	Not reported
Additional Code 5:	Not reported
Shipment Date:	20060905
Creation Date:	1/25/2008 18:31:13
Receipt Date:	20060905
Manifest ID:	000085703FLE
Trans EPA ID:	CAD982030173
Trans Name:	ECOLOGY CONTROL INDUSTRIES
Trans 2 EPA ID:	Not reported
Trans 2 Name:	Not reported
TSDf EPA ID:	NVT330010000
Trans Name:	US ECOLOGY
TSDf Alt EPA ID:	Not reported
TSDf Alt Name:	Not reported
Waste Code Description:	181 - Other inorganic solid waste Organics
RCRA Code:	Not reported
Meth Code:	- Not reported
Quantity Tons:	25.284
Waste Quantity:	30
Quantity Unit:	Y
Additional Code 1:	Not reported



Map ID  
Direction  
Distance  
Elevation

MAP FINDINGS

Site

Database(s)

EDR ID Number  
EPA ID Number

**LINCO INDUSTRIES (Continued)**

**S113061312**

Additional Code 2:	Not reported
Additional Code 3:	Not reported
Additional Code 4:	Not reported
Additional Code 5:	Not reported
Shipment Date:	20060809
Creation Date:	9/28/2006 18:32:01
Receipt Date:	20060809
Manifest ID:	24168636
Trans EPA ID:	CAD982030173
Trans Name:	ECOLOGY CONTROL INDUSTRIES
Trans 2 EPA ID:	Not reported
Trans 2 Name:	Not reported
TSDf EPA ID:	NVT330010000
Trans Name:	US ECOLOGY
TSDf Alt EPA ID:	Not reported
TSDf Alt Name:	Not reported
Waste Code Description:	181 - Other inorganic solid waste Organics
RCRA Code:	Not reported
Meth Code:	D80 - Disposal, Land Fill
Quantity Tons:	33.712
Waste Quantity:	40
Quantity Unit:	Y
Additional Code 1:	Not reported
Additional Code 2:	Not reported
Additional Code 3:	Not reported
Additional Code 4:	Not reported
Additional Code 5:	Not reported
Shipment Date:	20060707
Creation Date:	9/13/2006 18:31:19
Receipt Date:	20060713
Manifest ID:	24794997
Trans EPA ID:	CAD982030173
Trans Name:	ECOLOGY CONTROL INDUSTRIES
Trans 2 EPA ID:	Not reported
Trans 2 Name:	Not reported
TSDf EPA ID:	NVT330010000
Trans Name:	US ECOLOGY
TSDf Alt EPA ID:	Not reported
TSDf Alt Name:	Not reported
Waste Code Description:	181 - Other inorganic solid waste Organics
RCRA Code:	Not reported
Meth Code:	D80 - Disposal, Land Fill
Quantity Tons:	33.712
Waste Quantity:	40
Quantity Unit:	Y
Additional Code 1:	Not reported
Additional Code 2:	Not reported
Additional Code 3:	Not reported
Additional Code 4:	Not reported
Additional Code 5:	Not reported
Shipment Date:	20060622
Creation Date:	9/8/2006 18:31:48
Receipt Date:	20060629
Manifest ID:	24841533

Map ID  
Direction  
Distance  
Elevation

MAP FINDINGS

Site

Database(s)

EDR ID Number  
EPA ID Number

**LINCO INDUSTRIES (Continued)**

**S113061312**

Trans EPA ID: CAR000065599  
Trans Name: ENVIRONMENTAL MANAGEMENT TECH  
Trans 2 EPA ID: CAD981377864  
Trans 2 Name: IDR ENVIRONMENTA S  
TSDf EPA ID: NVT330010000  
Trans Name: US ECOLOGY  
TSDf Alt EPA ID: Not reported  
TSDf Alt Name: Not reported  
Waste Code Description: 491 - Unspecified sludge waste  
RCRA Code: D002  
Meth Code: D80 - Disposal, Land Fill  
Quantity Tons: 0.11  
Waste Quantity: 220  
Quantity Unit: P  
Additional Code 1: Not reported  
Additional Code 2: Not reported  
Additional Code 3: Not reported  
Additional Code 4: Not reported  
Additional Code 5: Not reported

Shipment Date: 20060612  
Creation Date: 8/25/2006 18:36:07  
Receipt Date: 20060612  
Manifest ID: 24168520  
Trans EPA ID: CAD982030173  
Trans Name: ECOLOGY CONTROL INDUSTRIES  
Trans 2 EPA ID: Not reported  
Trans 2 Name: Not reported  
TSDf EPA ID: NVT330010000  
Trans Name: US ECOLOGY  
TSDf Alt EPA ID: Not reported  
TSDf Alt Name: Not reported  
Waste Code Description: 181 - Other inorganic solid waste Organics  
RCRA Code: Not reported  
Meth Code: D80 - Disposal, Land Fill  
Quantity Tons: 33.712  
Waste Quantity: 40  
Quantity Unit: Y  
Additional Code 1: Not reported  
Additional Code 2: Not reported  
Additional Code 3: Not reported  
Additional Code 4: Not reported  
Additional Code 5: Not reported

Additional Info:

Year: 2016  
Gen EPA ID: CAL000105553

Shipment Date: 20150924  
Creation Date: 5/4/2016 22:15:55  
Receipt Date: 20150928  
Manifest ID: 014709073JJK  
Trans EPA ID: CAR000183574  
Trans Name: ENVIRONMENTAL MANAGEMENT TECHNOLOGIES  
Trans 2 EPA ID: Not reported  
Trans 2 Name: Not reported  
TSDf EPA ID: AZR000506980

Map ID  
Direction  
Distance  
Elevation

MAP FINDINGS

Site

Database(s)

EDR ID Number  
EPA ID Number

**LINCO INDUSTRIES (Continued)**

**S113061312**

Trans Name:	SOUTH YUMA COUNTY LANDFILL
TSDf Alt EPA ID:	Not reported
TSDf Alt Name:	Not reported
Waste Code Description:	181 - Other inorganic solid waste Organics
RCRA Code:	Not reported
Meth Code:	- Not reported
Quantity Tons:	21.07
Waste Quantity:	25
Quantity Unit:	Y
Additional Code 1:	Not reported
Additional Code 2:	Not reported
Additional Code 3:	Not reported
Additional Code 4:	Not reported
Additional Code 5:	Not reported
Shipment Date:	20150702
Creation Date:	2/8/2016 22:17:47
Receipt Date:	20150702
Manifest ID:	013433414JJK
Trans EPA ID:	CAR000183574
Trans Name:	ENVIRONMENTAL MANAGEMENT TECHNOLOGIES
Trans 2 EPA ID:	Not reported
Trans 2 Name:	Not reported
TSDf EPA ID:	CAD008252405
Trans Name:	PACIFIC RESOURCE RECOVERY
TSDf Alt EPA ID:	Not reported
TSDf Alt Name:	Not reported
Waste Code Description:	331 - Off-specification, aged, or surplus organics
RCRA Code:	F005
Meth Code:	H061 - Fuel Blending Prior To Energy Recovery At Another Site
Quantity Tons:	4.5375
Waste Quantity:	1375
Quantity Unit:	G
Additional Code 1:	D018
Additional Code 2:	Not reported
Additional Code 3:	Not reported
Additional Code 4:	Not reported
Additional Code 5:	Not reported
Shipment Date:	20150625
Creation Date:	2/8/2016 22:17:47
Receipt Date:	20150625
Manifest ID:	013433415JJK
Trans EPA ID:	CAR000183574
Trans Name:	ENVIRONMENTAL MANAGEMENT TECHNOLOGIES
Trans 2 EPA ID:	Not reported
Trans 2 Name:	Not reported
TSDf EPA ID:	CAD008252405
Trans Name:	PACIFIC RESOURCE RECOVERY
TSDf Alt EPA ID:	Not reported
TSDf Alt Name:	Not reported
Waste Code Description:	331 - Off-specification, aged, or surplus organics
RCRA Code:	F005
Meth Code:	H061 - Fuel Blending Prior To Energy Recovery At Another Site
Quantity Tons:	5.445
Waste Quantity:	1650
Quantity Unit:	G

Map ID  
Direction  
Distance  
Elevation

MAP FINDINGS

Site

Database(s)

EDR ID Number  
EPA ID Number

**LINCO INDUSTRIES (Continued)**

**S113061312**

Additional Code 1: D018  
Additional Code 2: Not reported  
Additional Code 3: Not reported  
Additional Code 4: Not reported  
Additional Code 5: Not reported

Shipment Date: 20150224  
Creation Date: 8/5/2015 22:15:33  
Receipt Date: 20150224  
Manifest ID: 013433157JJK  
Trans EPA ID: CAR000183574  
Trans Name: ENVIRONMENTAL MANAGEMENT TECHNOLOGIES  
Trans 2 EPA ID: Not reported  
Trans 2 Name: Not reported  
TSDf EPA ID: CAL000170578  
Trans Name: PACIFIC RESOURCE RECOVERY  
TSDf Alt EPA ID: Not reported  
TSDf Alt Name: Not reported  
Waste Code Description: 331 - Off-specification, aged, or surplus organics  
RCRA Code: F005  
Meth Code: H061 - Fuel Blending Prior To Energy Recovery At Another Site  
Quantity Tons: 5.9895  
Waste Quantity: 1815  
Quantity Unit: G  
Additional Code 1: D018  
Additional Code 2: Not reported  
Additional Code 3: Not reported  
Additional Code 4: Not reported  
Additional Code 5: Not reported

Shipment Date: 20150219  
Creation Date: 8/5/2015 22:15:33  
Receipt Date: 20150219  
Manifest ID: 013433159JJK  
Trans EPA ID: CAR000183574  
Trans Name: ENVIRONMENTAL MANAGEMENT TECHNOLOGIES  
Trans 2 EPA ID: Not reported  
Trans 2 Name: Not reported  
TSDf EPA ID: CAL000170578  
Trans Name: PACIFIC RESOURCE RECOVERY  
TSDf Alt EPA ID: Not reported  
TSDf Alt Name: Not reported  
Waste Code Description: 331 - Off-specification, aged, or surplus organics  
RCRA Code: F005  
Meth Code: H061 - Fuel Blending Prior To Energy Recovery At Another Site  
Quantity Tons: 5.808  
Waste Quantity: 1760  
Quantity Unit: G  
Additional Code 1: D018  
Additional Code 2: Not reported  
Additional Code 3: Not reported  
Additional Code 4: Not reported  
Additional Code 5: Not reported

**HWTS:**

Name: LINCO INDUSTRIES  
Address: 528 W CENTRAL PARK AVE

Map ID  
 Direction  
 Distance  
 Elevation

MAP FINDINGS

Site

Database(s)

EDR ID Number  
 EPA ID Number

**LINCO INDUSTRIES (Continued)**

**S113061312**

Address 2: Not reported  
 City,State,Zip: ANAHEIM, CA 928020000  
 EPA ID: CAL000105553  
 Inactive Date: Not reported  
 Create Date: 06/24/1999  
 Last Act Date: 09/10/2019  
 Mailing Name: Not reported  
 Mailing Address: 528 S. CENTRAL PARK AVE. WEST  
 Mailing Address 2: Not reported  
 Mailing City,State,Zip: ANAHEIM, CA 92802  
 Owner Name: LINCO INDUSTRIES, INC.  
 Owner Address: 528 S. CENTRAL PARK AVE. WEST  
 Owner Address 2: Not reported  
 Owner City,State,Zip: ANAHEIM, CA 92802  
 Contact Name: PAT MEURS  
 Contact Address: 528 S. CENTRAL PARK AVE. WEST  
 Contact Address 2: Not reported  
 City,State,Zip: ANAHEIM, CA 92802

**NAICS:**

EPA ID: CAL000105553  
 Create Date: 2002-03-14 16:36:28  
 NAICS Code: 332813  
 NAICS Description: Electroplating, Plating, Polishing, Anodizing, and Coloring  
 Issued EPA ID Date: 1999-06-24 00:00:00  
 Inactive Date: Not reported  
 Facility Name: LINCO INDUSTRIES  
 Facility Address: 528 W CENTRAL PARK AVE  
 Facility Address 2: Not reported  
 Facility City: ANAHEIM  
 Facility County: 30  
 Facility State: CA  
 Facility Zip: 928020000

**Z140**  
**East**  
**1/4-1/2**  
**0.465 mi.**  
**2453 ft.**

**GALAXY OIL**  
**1406 BROADWAY**  
**ANAHEIM, CA 92802**  
**Site 3 of 4 in cluster Z**

**LUST** **S103619039**  
**SWEEPS UST** **N/A**  
**HIST CORTESE**

**Relative:**  
**Higher**  
**Actual:**  
**135 ft.**

**LUST REG 8:**  
 Name: GALAXY OIL  
 Address: 1406 BROADWAY  
 City: ANAHEIM  
 Region: 8  
 County: Orange  
 Regional Board: Santa Ana Region  
 Facility Status: Case Closed  
 Case Number: 083000169T  
 Local Case Num: Not reported  
 Case Type: Aquifer affected  
 Substance: Gasoline  
 Qty Leaked: 1900  
 Abate Method: Vapor Extraction  
 Cross Street: MANCHESTER  
 Enf Type: CLOS  
 Funding: State Funds

Map ID  
Direction  
Distance  
Elevation

MAP FINDINGS

Site

Database(s)

EDR ID Number  
EPA ID Number

**GALAXY OIL (Continued)**

**S103619039**

How Discovered: Not reported  
How Stopped: Not reported  
Leak Cause: Not reported  
Leak Source: UNK  
Global ID: T0605900129  
How Stopped Date: 5/8/1986  
Enter Date: 5/21/1987  
Date Confirmation of Leak Began: 5/28/1986  
Date Preliminary Assessment Began: Not reported  
Discover Date: 12/10/1999  
Enforcement Date: 1/31/2001  
Close Date: 7/30/2004  
Date Prelim Assessment Workplan Submitted: 5/10/2001  
Date Pollution Characterization Began: 6/12/1986  
Date Remediation Plan Submitted: 8/30/2000  
Date Remedial Action Underway: 7/18/2003  
Date Post Remedial Action Monitoring: Not reported  
Enter Date: 5/21/1987  
GW Qualifies: <  
Soil Qualifies: <  
Operator: Not reported  
Facility Contact: Not reported  
Interim: Not reported  
Oversite Program: LUST  
Latitude: 33.8289064  
Longitude: -117.93254  
MTBE Date: 11/1/1999  
Max MTBE GW: 10  
MTBE Concentration: 2  
Max MTBE Soil: .035  
MTBE Fuel: 1  
MTBE Tested: MTBE Detected. Site tested for MTBE & MTBE detected  
MTBE Class: Not reported  
Staff: RS  
Staff Initials: UNK  
Lead Agency: Regional Board  
Local Agency: 30011  
Hydr Basin #: COASTAL PLAIN OF ORA  
Beneficial: Not reported  
Priority: Not reported  
Cleanup Fund Id: Not reported  
Work Suspended: Not reported  
Summary: PREVIOUSLY CLOSED 1/24/97 BY REGBOARD, HAS NOW BEEN REOPENED 2/11/00. FORMER RP MERCURY OIL AT 6851 WEST IMPERIAL HIGHWAY, LOS ANGELES, CA 90045

**SWEEPS UST:**

Name: GALAXY OIL  
Address: 1406 BROADWAY  
City: ANAHEIM  
Status: Not reported  
Comp Number: 10148  
Number: Not reported  
Board Of Equalization: Not reported  
Referral Date: Not reported  
Action Date: Not reported  
Created Date: Not reported  
Owner Tank Id: Not reported

Map ID  
Direction  
Distance  
Elevation

MAP FINDINGS

Site

Database(s)

EDR ID Number  
EPA ID Number

**GALAXY OIL (Continued)**

**S103619039**

SWRCB Tank Id: 30-011-010148-000001  
Tank Status: Not reported  
Capacity: 550  
Active Date: Not reported  
Tank Use: M.V. FUEL  
STG: PRODUCT  
Content: REG UNLEADED  
Number Of Tanks: 1

**HIST CORTESE:**

edr\_fname: GALAXY OIL  
edr\_fadd1: 1406 BROADWAY  
City,State,Zip: ANAHEIM, CA 92802  
Region: CORTESE  
Facility County Code: 30  
Reg By: LTNKA  
Reg Id: 083000169T

**Z141  
East  
1/4-1/2  
0.465 mi.  
2453 ft.**

**GALAXY OIL  
1406 W BROADWAY  
ANAHEIM, CA 92802  
Site 4 of 4 in cluster Z**

**LUST U001578852  
HIST UST N/A  
Cortese  
EMI  
CERS**

**Relative:  
Higher  
Actual:  
135 ft.**

**LUST:**  
Name: GALAXY OIL  
Address: 1406 W BROADWAY  
City,State,Zip: ANAHEIM, CA 92802  
Lead Agency: SANTA ANA RWQCB (REGION 8)  
Case Type: LUST Cleanup Site  
Geo Track: [http://geotracker.waterboards.ca.gov/profile\\_report.asp?global\\_id=T0605900129](http://geotracker.waterboards.ca.gov/profile_report.asp?global_id=T0605900129)  
Global Id: T0605900129  
Latitude: 33.828981116  
Longitude: -117.93104109  
Status: Completed - Case Closed  
Status Date: 07/30/2004  
Case Worker: RS  
RB Case Number: 083000169T  
Local Agency: ANAHEIM CITY  
File Location: Regional Board  
Local Case Number: Not reported  
Potential Media Affect: Aquifer used for drinking water supply  
Potential Contaminants of Concern: Gasoline  
Site History: Not reported

**LUST:**  
Global Id: T0605900129  
Contact Type: Local Agency Caseworker  
Contact Name: RALPH MCCAFFREY  
Organization Name: ANAHEIM CITY  
Address: 201 S. ANAHEIM BLVD. MS 601  
City: ANAHEIM  
Email: [rmccaffrey@anaheim.net](mailto:rmccaffrey@anaheim.net)  
Phone Number: Not reported  
  
Global Id: T0605900129  
Contact Type: Regional Board Caseworker  
Contact Name: ROSE SCOTT

Map ID  
Direction  
Distance  
Elevation

MAP FINDINGS

Site

Database(s)

EDR ID Number  
EPA ID Number

**GALAXY OIL (Continued)**

**U001578852**

Organization Name: SANTA ANA RWQCB (REGION 8)  
Address: 3737 MAIN STREET, SUITE 500  
City: RIVERSIDE  
Email: rose.scott@waterboards.ca.gov  
Phone Number: 9513206375

**LUST:**

Global Id: T0605900129  
Action Type: ENFORCEMENT  
Date: 02/11/2004  
Action: Staff Letter

Global Id: T0605900129  
Action Type: ENFORCEMENT  
Date: 10/28/2003  
Action: Staff Letter

Global Id: T0605900129  
Action Type: ENFORCEMENT  
Date: 03/20/2002  
Action: Staff Letter

Global Id: T0605900129  
Action Type: ENFORCEMENT  
Date: 05/18/2004  
Action: Technical Correspondence / Assistance / Other

Global Id: T0605900129  
Action Type: ENFORCEMENT  
Date: 02/19/2004  
Action: Meeting

Global Id: T0605900129  
Action Type: ENFORCEMENT  
Date: 02/05/2004  
Action: Staff Letter

Global Id: T0605900129  
Action Type: ENFORCEMENT  
Date: 05/28/2004  
Action: Notification - Fee Title Owners Notice

Global Id: T0605900129  
Action Type: Other  
Date: 05/08/1986  
Action: Leak Began

Global Id: T0605900129  
Action Type: RESPONSE  
Date: 10/10/2002  
Action: Other Workplan

Global Id: T0605900129  
Action Type: RESPONSE  
Date: 05/24/2004  
Action: Request for Closure



Map ID  
Direction  
Distance  
Elevation

MAP FINDINGS

Site

Database(s)

EDR ID Number  
EPA ID Number

**GALAXY OIL (Continued)**

**U001578852**

Global Id:	T0605900129
Action Type:	Other
Date:	12/10/1999
Action:	Leak Discovery
Global Id:	T0605900129
Action Type:	RESPONSE
Date:	01/30/2003
Action:	Monitoring Report - Quarterly
Global Id:	T0605900129
Action Type:	RESPONSE
Date:	04/30/2003
Action:	Monitoring Report - Quarterly
Global Id:	T0605900129
Action Type:	RESPONSE
Date:	07/30/2002
Action:	Monitoring Report - Quarterly
Global Id:	T0605900129
Action Type:	RESPONSE
Date:	10/30/2003
Action:	Monitoring Report - Quarterly
Global Id:	T0605900129
Action Type:	RESPONSE
Date:	05/30/2004
Action:	Risk Assessment Report
Global Id:	T0605900129
Action Type:	RESPONSE
Date:	04/30/2004
Action:	Monitoring Report - Quarterly
Global Id:	T0605900129
Action Type:	RESPONSE
Date:	05/30/2004
Action:	CAP/RAP - Other Report
Global Id:	T0605900129
Action Type:	RESPONSE
Date:	05/30/2004
Action:	Final Remedial Action Report / Corrective Action Report
Global Id:	T0605900129
Action Type:	RESPONSE
Date:	08/30/2002
Action:	Well Installation Report
Global Id:	T0605900129
Action Type:	RESPONSE
Date:	07/31/2003
Action:	CAP/RAP - Other Report
Global Id:	T0605900129
Action Type:	RESPONSE

Map ID  
Direction  
Distance  
Elevation

MAP FINDINGS

Site

Database(s)

EDR ID Number  
EPA ID Number

**GALAXY OIL (Continued)**

**U001578852**

Date: 07/30/2003  
Action: Monitoring Report - Quarterly

Global Id: T0605900129  
Action Type: RESPONSE  
Date: 01/30/2004  
Action: Monitoring Report - Quarterly

Global Id: T0605900129  
Action Type: Other  
Date: 05/08/1986  
Action: Leak Stopped

Global Id: T0605900129  
Action Type: RESPONSE  
Date: 05/30/2004  
Action: Other Report / Document

Global Id: T0605900129  
Action Type: RESPONSE  
Date: 05/17/2002  
Action: Other Report / Document

Global Id: T0605900129  
Action Type: RESPONSE  
Date: 07/30/2004  
Action: Unknown

Global Id: T0605900129  
Action Type: RESPONSE  
Date: 11/15/2002  
Action: Interim Remedial Action Report

Global Id: T0605900129  
Action Type: ENFORCEMENT  
Date: 01/31/2001  
Action: \* Historical Enforcement

Global Id: T0605900129  
Action Type: REMEDIATION  
Date: 10/04/2001  
Action: Soil Vapor Extraction (SVE)

Global Id: T0605900129  
Action Type: ENFORCEMENT  
Date: 06/04/2003  
Action: Meeting

Global Id: T0605900129  
Action Type: Other  
Date: 05/08/1986  
Action: Leak Reported

Global Id: T0605900129  
Action Type: ENFORCEMENT  
Date: 09/12/2002  
Action: Staff Letter

Map ID  
Direction  
Distance  
Elevation

MAP FINDINGS

Site

Database(s)

EDR ID Number  
EPA ID Number

**GALAXY OIL (Continued)**

**U001578852**

Global Id: T0605900129  
Action Type: ENFORCEMENT  
Date: 09/10/2002  
Action: \* Verbal Communication

Global Id: T0605900129  
Action Type: ENFORCEMENT  
Date: 01/31/2001  
Action: Staff Letter

Global Id: T0605900129  
Action Type: RESPONSE  
Date: 10/30/2002  
Action: Monitoring Report - Quarterly

Global Id: T0605900129  
Action Type: ENFORCEMENT  
Date: 06/10/2003  
Action: Site Visit / Inspection / Sampling

Global Id: T0605900129  
Action Type: ENFORCEMENT  
Date: 07/30/2004  
Action: Closure/No Further Action Letter

**LUST:**

Global Id: T0605900129  
Status: Open - Case Begin Date  
Status Date: 05/08/1986

Global Id: T0605900129  
Status: Open - Site Assessment  
Status Date: 05/28/1986

Global Id: T0605900129  
Status: Open - Site Assessment  
Status Date: 06/12/1986

Global Id: T0605900129  
Status: Completed - Case Closed  
Status Date: 01/24/1997

Global Id: T0605900129  
Status: Open - Reopen Case  
Status Date: 02/11/2000

Global Id: T0605900129  
Status: Open - Remediation  
Status Date: 08/30/2000

Global Id: T0605900129  
Status: Open - Site Assessment  
Status Date: 05/10/2001

Global Id: T0605900129  
Status: Open - Remediation  
Status Date: 10/05/2001

Map ID  
Direction  
Distance  
Elevation

MAP FINDINGS

Site

Database(s)

EDR ID Number  
EPA ID Number

**GALAXY OIL (Continued)**

**U001578852**

Global Id: T0605900129  
Status: Open - Remediation  
Status Date: 07/18/2003  
  
Global Id: T0605900129  
Status: Completed - Case Closed  
Status Date: 07/30/2004

**ORANGE CO. LUST:**

Name: GALAXY OIL  
Address: 1406 W BROADWAY  
City,State,Zip: ANAHEIM, CA 92802  
Region: ORANGE  
Facility Id: 86UT004  
Released Substance: Gasoline-Automotive (motor gasoline and additives), leaded & unleaded  
Date Closed: 04/01/1991  
Record ID: RO0001064

**HIST UST:**

Name: GALAXY OIL CO  
Address: 1406 W BROADWAY  
City,State,Zip: ANAHEIM, CA 92806  
File Number: 0002EB3B  
URL: <http://geotracker.waterboards.ca.gov/ustpdfs/pdf/0002EB3B.pdf>  
Region: STATE  
Facility ID: 00000004532  
Facility Type: Other  
Other Type: Not reported  
Contact Name: JEAN MULLIS  
Telephone: 7147742527  
Owner Name: MERCURY REFUELING, INC.  
Owner Address: 1406 W. BROADWAY  
Owner City,St,Zip: ANAHEIM, CA 92806  
Total Tanks: 0003

Tank Num: 001  
Container Num: 1  
Year Installed: Not reported  
Tank Capacity: 00001000  
Tank Used for: WASTE  
Type of Fuel: WASTE OIL  
Container Construction Thickness: Not reported  
Leak Detection: Stock Inventor

Tank Num: 002  
Container Num: 3  
Year Installed: Not reported  
Tank Capacity: 00010000  
Tank Used for: PRODUCT  
Type of Fuel: UNLEADED  
Container Construction Thickness: Not reported  
Leak Detection: Stock Inventor

Tank Num: 003  
Container Num: 2

Map ID  
Direction  
Distance  
Elevation

MAP FINDINGS

Site

Database(s)

EDR ID Number  
EPA ID Number

**GALAXY OIL (Continued)**

**U001578852**

Year Installed: Not reported  
Tank Capacity: 00010000  
Tank Used for: PRODUCT  
Type of Fuel: PREMIUM  
Container Construction Thickness: Not reported  
Leak Detection: Stock Inventor

[Click here for Geo Tracker PDF:](#)

**CORTESE:**

Name: GALAXY OIL  
Address: 1406 W BROADWAY  
City,State,Zip: ANAHEIM, CA 92802  
Region: CORTESE  
Envirostor Id: Not reported  
Global ID: T0605900129  
Site/Facility Type: LUST CLEANUP SITE  
Cleanup Status: COMPLETED - CASE CLOSED  
Status Date: Not reported  
Site Code: Not reported  
Latitude: Not reported  
Longitude: Not reported  
Owner: Not reported  
Enf Type: Not reported  
Swat R: Not reported  
Flag: active  
Order No: Not reported  
Waste Discharge System No: Not reported  
Effective Date: Not reported  
Region 2: Not reported  
WID Id: Not reported  
Solid Waste Id No: Not reported  
Waste Management Uit Name: Not reported  
File Name: Active Open

**EMI:**

Name: GALAXY OIL CO, MERCURY REFUELI  
Address: 1406 W BROADWAY  
City,State,Zip: ANAHEIM, CA 92806  
Year: 1987  
County Code: 30  
Air Basin: SC  
Facility ID: 46778  
Air District Name: SC  
SIC Code: 5171  
Air District Name: SOUTH COAST AQMD  
Community Health Air Pollution Info System: Not reported  
Consolidated Emission Reporting Rule: Not reported  
Total Organic Hydrocarbon Gases Tons/Yr: 0  
Reactive Organic Gases Tons/Yr: 0  
Carbon Monoxide Emissions Tons/Yr: 0  
NOX - Oxides of Nitrogen Tons/Yr: 0  
SOX - Oxides of Sulphur Tons/Yr: 0  
Particulate Matter Tons/Yr: 0  
Part. Matter 10 Micrometers and Smllr Tons/Yr:0

Map ID  
 Direction  
 Distance  
 Elevation

MAP FINDINGS

Site

Database(s)

EDR ID Number  
 EPA ID Number

**GALAXY OIL (Continued)**

**U001578852**

**CERS:**

Name: GALAXY OIL  
 Address: 1406 W BROADWAY  
 City,State,Zip: ANAHEIM, CA 92802  
 Site ID: 255041  
 CERS ID: T0605900129  
 CERS Description: Leaking Underground Storage Tank Cleanup Site

**Affiliation:**

Affiliation Type Desc: Regional Board Caseworker  
 Entity Name: ROSE SCOTT - SANTA ANA RWQCB (REGION 8)  
 Entity Title: Not reported  
 Affiliation Address: 3737 MAIN STREET, SUITE 500  
 Affiliation City: RIVERSIDE  
 Affiliation State: CA  
 Affiliation Country: Not reported  
 Affiliation Zip: Not reported  
 Affiliation Phone: 9513206375

Affiliation Type Desc: Local Agency Caseworker  
 Entity Name: RALPH MCCAFFREY - ANAHEIM CITY  
 Entity Title: Not reported  
 Affiliation Address: 201 S. ANAHEIM BLVD. MS 601  
 Affiliation City: ANAHEIM  
 Affiliation State: CA  
 Affiliation Country: Not reported  
 Affiliation Zip: Not reported  
 Affiliation Phone: Not reported

Y142  
 East  
 1/4-1/2  
 0.471 mi.  
 2489 ft.

**ROSS PARK EXPANSION**  
**318 HESSEL STREET**  
**ANAHEIM, CA 92805**

**US BROWNFIELDS 1014349499**  
**N/A**

**Site 3 of 4 in cluster Y**

**Relative:**  
**Higher**

**US BROWNFIELDS:**

**Actual:**  
**137 ft.**

Name: ROSS PARK EXPANSION  
 Address: 318 HESSEL STREET  
 City,State,Zip: ANAHEIM, CA 92805  
 Recipient Name: Anaheim, City of  
 Grant Type: Assessment  
 Property Number: APN 036-050-04, 036-050-30 & 036-050-29  
 Parcel size: 4  
 Latitude: 33.82885  
 Longitude: -117.930978  
 HCM Label: Global Positioning Method-Unspecified Parameters  
 Map Scale: 1' = 20 m  
 Point of Reference: Center of a Facility or Station  
 Highlights: THIS SECTION RELATED TO COOPERATIVE AGREEMENT# 2B-00T31501: During this quarter, the City excavated approximately 3,000 tons of contaminated soil and completed soil excavation activities at the Site. In addition, the City continues soil vapor extraction activities.  
 Datum: North American Datum of 1983  
 Acres Property ID: 78529  
 IC Data Access: -  
 Start Date: -

Map ID  
Direction  
Distance  
Elevation

MAP FINDINGS

Site

Database(s)

EDR ID Number  
EPA ID Number

**ROSS PARK EXPANSION (Continued)**

**1014349499**

Redev Completion Date:	-
Completed Date:	-
Acres Cleaned Up:	-
Cleanup Funding:	-
Cleanup Funding Source:	-
Assessment Funding:	161091
Assessment Funding Source:	EPA
Redevelopment Funding:	-
Redev. Funding Source:	-
Redev. Funding Entity Name:	-
Redevelopment Start Date:	-
Assessment Funding Entity:	US EPA - Brownfields Assessment Cooperative Agreement
Cleanup Funding Entity:	-
Grant Type:	Hazardous
Accomplishment Type:	Phase II Environmental Assessment
Accomplishment Count:	Y
Cooperative Agreement Number:	99958101
Start Date:	3/1/2008
Ownership Entity:	Government
Completion Date:	3/25/2010
Current Owner:	City of Anaheim
Did Owner Change:	N
Cleanup Required:	Y
Video Available:	N
Photo Available:	Y
Institutional Controls Required:	N
IC Category Proprietary Controls:	-
IC Cat. Info. Devices:	-
IC Cat. Gov. Controls:	-
IC Cat. Enforcement Permit Tools:	-
IC in place date:	-
IC in place:	-
State/tribal program date:	-
State/tribal program ID:	-
State/tribal NFA date:	-
Air cleaned:	-
Asbestos found:	Y
Asbestos cleaned:	-
Controlled substance found:	-
Controlled substance cleaned:	-
Drinking water affected:	-
Drinking water cleaned:	-
Groundwater affected:	-
Groundwater cleaned:	-
Lead contaminant found:	Y
Lead cleaned up:	-
No media affected:	-
Unknown media affected:	-
Other cleaned up:	-
Other metals found:	-
Other metals cleaned:	-
Other contaminants found:	-
Other contams found description:	-
PAHs found:	Y
PAHs cleaned up:	-
PCBs found:	-
PCBs cleaned up:	-

Map ID  
 Direction  
 Distance  
 Elevation

MAP FINDINGS

Site

Database(s)

EDR ID Number  
 EPA ID Number

**ROSS PARK EXPANSION (Continued)**

**1014349499**

Petro products found:	Y
Petro products cleaned:	-
Sediments found:	-
Sediments cleaned:	-
Soil affected:	Y
Soil cleaned up:	-
Surface water cleaned:	-
VOCs found:	Y
VOCs cleaned:	-
Cleanup other description:	-
Num. of cleanup and re-dev. jobs:	-
Past use greenspace acreage:	-
Past use residential acreage:	-
Surface Water:	-
Past use commercial acreage:	-
Past use industrial acreage:	4
Future use greenspace acreage:	-
Future use residential acreage:	-
Future use commercial acreage:	-
Future use industrial acreage:	-
Superfund Fed. landowner flag:	N
Arsenic cleaned up:	-
Cadmium cleaned up:	-
Chromium cleaned up:	-
Copper cleaned up:	-
Iron cleaned up:	-
mercury cleaned up:	-
Nickel Cleaned Up:	-
No clean up:	-
Pesticides cleaned up:	-
Selenium cleaned up:	-
SVOCs cleaned up:	-
Unknown clean up:	-
Arsenic contaminant found:	-
Cadmium contaminant found:	-
Chromium contaminant found:	-
Copper contaminant found:	-
Iron contaminant found:	-
Mercury contaminant found:	-
Nickel contaminant found:	-
No contaminant found:	-
Pesticides contaminant found:	-
Selenium contaminant found:	-
SVOCs contaminant found:	-
Unknown contaminant found:	-
Future Use: Multistory	-
Media affected Bluiding Material:	-
Media affected indoor air:	-
Building material media cleaned up:	-
Indoor air media cleaned up:	-
Unknown media cleaned up:	-
Past Use: Multistory	-
Property Description:	The site contained facilities for the transfer and storage of agricultural chemicals, petrochemicals, and diesel fuels for approximately 75 years.
Below Poverty Number:	952
Below Poverty Percent:	12.07



Map ID  
Direction  
Distance  
Elevation

MAP FINDINGS

Site

Database(s)

EDR ID Number  
EPA ID Number

**ROSS PARK EXPANSION (Continued)**

**1014349499**

Meidan Income:	4818
Meidan Income Number:	2671
Meidan Income Percent:	33.86
Vacant Housing Number:	130
Vacant Housing Percent:	4.97
Unemployed Number:	395
Unemployed Percent:	5.01
Name:	ROSS PARK EXPANSION
Address:	318 HESSEL STREET
City,State,Zip:	ANAHEIM, CA 92805
Recipient Name:	Anaheim, City of
Grant Type:	Assessment
Property Number:	APN 036-050-04, 036-050-30 & 036-050-29
Parcel size:	4
Latitude:	33.82885
Longitude:	-117.930978
HCM Label:	Global Positioning Method-Unspecified Parameters
Map Scale:	1' = 20 m
Point of Reference:	Center of a Facility or Station
Highlights:	THIS SECTION RELATED TO COOPERATIVE AGREEMENT# 2B-00T31501: During this quarter, the City excavated approximately 3,000 tons of contaminated soil and completed soil excavation activities at the Site. In addition, the City continues soil vapor extraction activities.
Datum:	North American Datum of 1983
Acres Property ID:	78529
IC Data Access:	-
Start Date:	-
Redev Completion Date:	-
Completed Date:	-
Acres Cleaned Up:	-
Cleanup Funding:	-
Cleanup Funding Source:	-
Assessment Funding:	30699
Assessment Funding Source:	HUD - CDBG
Redevelopment Funding:	-
Redev. Funding Source:	-
Redev. Funding Entity Name:	-
Redevelopment Start Date:	-
Assessment Funding Entity:	Other Federal Funding
Cleanup Funding Entity:	-
Grant Type:	Hazardous
Accomplishment Type:	Phase II Environmental Assessment
Accomplishment Count:	Y
Cooperative Agreement Number:	99958101
Start Date:	3/1/2008
Ownership Entity:	Government
Completion Date:	3/25/2010
Current Owner:	City of Anaheim
Did Owner Change:	N
Cleanup Required:	Y
Video Available:	N
Photo Available:	Y
Institutional Controls Required:	N
IC Category Proprietary Controls:	-
IC Cat. Info. Devices:	-

Map ID  
Direction  
Distance  
Elevation

MAP FINDINGS

Site

Database(s)

EDR ID Number  
EPA ID Number

**ROSS PARK EXPANSION (Continued)**

**1014349499**

IC Cat. Gov. Controls:	-
IC Cat. Enforcement Permit Tools:	-
IC in place date:	-
IC in place:	-
State/tribal program date:	-
State/tribal program ID:	-
State/tribal NFA date:	-
Air cleaned:	-
Asbestos found:	Y
Asbestos cleaned:	-
Controlled substance found:	-
Controlled substance cleaned:	-
Drinking water affected:	-
Drinking water cleaned:	-
Groundwater affected:	-
Groundwater cleaned:	-
Lead contaminant found:	Y
Lead cleaned up:	-
No media affected:	-
Unknown media affected:	-
Other cleaned up:	-
Other metals found:	-
Other metals cleaned:	-
Other contaminants found:	-
Other contaminants found description:	-
PAHs found:	Y
PAHs cleaned up:	-
PCBs found:	-
PCBs cleaned up:	-
Petro products found:	Y
Petro products cleaned:	-
Sediments found:	-
Sediments cleaned:	-
Soil affected:	Y
Soil cleaned up:	-
Surface water cleaned:	-
VOCs found:	Y
VOCs cleaned:	-
Cleanup other description:	-
Num. of cleanup and re-dev. jobs:	-
Past use greenspace acreage:	-
Past use residential acreage:	-
Surface Water:	-
Past use commercial acreage:	-
Past use industrial acreage:	4
Future use greenspace acreage:	-
Future use residential acreage:	-
Future use commercial acreage:	-
Future use industrial acreage:	-
Superfund Fed. landowner flag:	N
Arsenic cleaned up:	-
Cadmium cleaned up:	-
Chromium cleaned up:	-
Copper cleaned up:	-
Iron cleaned up:	-
mercury cleaned up:	-
Nickel Cleaned Up:	-

Map ID  
Direction  
Distance  
Elevation

MAP FINDINGS

Site

Database(s)

EDR ID Number  
EPA ID Number

**ROSS PARK EXPANSION (Continued)**

**1014349499**

No clean up: -  
Pesticides cleaned up: -  
Selenium cleaned up: -  
SVOCs cleaned up: -  
Unknown clean up: -  
Arsenic contaminant found: -  
Cadmium contaminant found: -  
Chromium contaminant found: -  
Copper contaminant found: -  
Iron contaminant found: -  
Mercury contaminant found: -  
Nickel contaminant found: -  
No contaminant found: -  
Pesticides contaminant found: -  
Selenium contaminant found: -  
SVOCs contaminant found: -  
Unknown contaminant found: -  
Future Use: Multistory -  
Media affected Bluiding Material: -  
Media affected indoor air: -  
Building material media cleaned up: -  
Indoor air media cleaned up: -  
Unknown media cleaned up: -  
Past Use: Multistory -  
Property Description:

The site contained facilities for the transfer and storage of agricultural chemicals, petrochemicals, and diesel fuels for approximately 75 years.

Below Poverty Number: 952  
Below Poverty Percent: 12.07  
Meidan Income: 4818  
Meidan Income Number: 2671  
Meidan Income Percent: 33.86  
Vacant Housing Number: 130  
Vacant Housing Percent: 4.97  
Unemployed Number: 395  
Unemployed Percent: 5.01

Name: ROSS PARK EXPANSION  
Address: 318 HESSEL STREET  
City,State,Zip: ANAHEIM, CA 92805  
Recipient Name: Anaheim Redevelopment Agency  
Grant Type: BCRLF  
Property Number: APN 036-050-04, 036-050-30 & 036-050-29  
Parcel size: 4  
Latitude: 33.82885  
Longitude: -117.930978  
HCM Label: Global Positioning Method-Unspecified Parameters  
Map Scale: 1' = 20 m  
Point of Reference: Center of a Facility or Station  
Highlights: THIS SECTION RELATED TO COOPERATIVE AGREEMENT# 2B-00T31501: During this quarter, the City excavated approximately 3,000 tons of contaminated soil and completed soil excavation activities at the Site. In addition, the City continues soil vapor extraction activities.

Datum: North American Datum of 1983  
Acres Property ID: 78529  
IC Data Access: -

Map ID  
Direction  
Distance  
Elevation

MAP FINDINGS

Site

Database(s)

EDR ID Number  
EPA ID Number

**ROSS PARK EXPANSION (Continued)**

**1014349499**

Start Date:	4/1/2010
Redev Completion Date:	-
Completed Date:	-
Acres Cleaned Up:	-
Cleanup Funding:	450000
Cleanup Funding Source:	EPA
Assessment Funding:	-
Assessment Funding Source:	-
Redevelopment Funding:	-
Redev. Funding Source:	-
Redev. Funding Entity Name:	-
Redevelopment Start Date:	-
Assessment Funding Entity:	-
Cleanup Funding Entity:	Brownfields RLF Grant Funds Subgranted
Grant Type:	Hazardous
Accomplishment Type:	-
Accomplishment Count:	-
Cooperative Agreement Number:	00T31501
Start Date:	-
Ownership Entity:	Government
Completion Date:	-
Current Owner:	City of Anaheim
Did Owner Change:	N
Cleanup Required:	Y
Video Available:	N
Photo Available:	Y
Institutional Controls Required:	N
IC Category Proprietary Controls:	-
IC Cat. Info. Devices:	-
IC Cat. Gov. Controls:	-
IC Cat. Enforcement Permit Tools:	-
IC in place date:	-
IC in place:	-
State/tribal program date:	-
State/tribal program ID:	-
State/tribal NFA date:	-
Air cleaned:	-
Asbestos found:	Y
Asbestos cleaned:	-
Controlled substance found:	-
Controlled substance cleaned:	-
Drinking water affected:	-
Drinking water cleaned:	-
Groundwater affected:	-
Groundwater cleaned:	-
Lead contaminant found:	Y
Lead cleaned up:	-
No media affected:	-
Unknown media affected:	-
Other cleaned up:	-
Other metals found:	-
Other metals cleaned:	-
Other contaminants found:	-
Other contams found description:	-
PAHs found:	Y
PAHs cleaned up:	-
PCBs found:	-

Map ID  
 Direction  
 Distance  
 Elevation

MAP FINDINGS

Site

Database(s)

EDR ID Number  
 EPA ID Number

**ROSS PARK EXPANSION (Continued)**

**1014349499**

PCBs cleaned up:	-
Petro products found:	Y
Petro products cleaned:	-
Sediments found:	-
Sediments cleaned:	-
Soil affected:	Y
Soil cleaned up:	-
Surface water cleaned:	-
VOCs found:	Y
VOCs cleaned:	-
Cleanup other description:	-
Num. of cleanup and re-dev. jobs:	-
Past use greenspace acreage:	-
Past use residential acreage:	-
Surface Water:	-
Past use commercial acreage:	-
Past use industrial acreage:	4
Future use greenspace acreage:	-
Future use residential acreage:	-
Future use commercial acreage:	-
Future use industrial acreage:	-
Superfund Fed. landowner flag:	N
Arsenic cleaned up:	-
Cadmium cleaned up:	-
Chromium cleaned up:	-
Copper cleaned up:	-
Iron cleaned up:	-
mercury cleaned up:	-
Nickel Cleaned Up:	-
No clean up:	-
Pesticides cleaned up:	-
Selenium cleaned up:	-
SVOCs cleaned up:	-
Unknown clean up:	-
Arsenic contaminant found:	-
Cadmium contaminant found:	-
Chromium contaminant found:	-
Copper contaminant found:	-
Iron contaminant found:	-
Mercury contaminant found:	-
Nickel contaminant found:	-
No contaminant found:	-
Pesticides contaminant found:	-
Selenium contaminant found:	-
SVOCs contaminant found:	-
Unknown contaminant found:	-
Future Use: Multistory	-
Media affected Bluiding Material:	-
Media affected indoor air:	-
Building material media cleaned up:	-
Indoor air media cleaned up:	-
Unknown media cleaned up:	-
Past Use: Multistory	-
Property Description:	The site contained facilities for the transfer and storage of agricultural chemicals, petrochemicals, and diesel fuels for approximately 75 years.
Below Poverty Number:	952

Map ID  
 Direction  
 Distance  
 Elevation

MAP FINDINGS

Site

Database(s)

EDR ID Number  
 EPA ID Number

**ROSS PARK EXPANSION (Continued)**

**1014349499**

Below Poverty Percent: Meidan Income: Meidan Income Number: Meidan Income Percent: Vacant Housing Number: Vacant Housing Percent: Unemployed Number: Unemployed Percent:  Name: Address: City,State,Zip: Recipient Name: Grant Type: Property Number: Parcel size: Latitude: Longitude: HCM Label: Map Scale: Point of Reference: Highlights:  Datum: Acres Property ID: IC Data Access: Start Date: Redev Completion Date: Completed Date: Acres Cleaned Up: Cleanup Funding: Cleanup Funding Source: Assessment Funding: Assessment Funding Source: Redevelopment Funding: Redev. Funding Source: Redev. Funding Entity Name: Redevelopment Start Date: Assessment Funding Entity: Cleanup Funding Entity: Grant Type: Accomplishment Type: Accomplishment Count: Cooperative Agreement Number: Start Date: Ownership Entity: Completion Date: Current Owner: Did Owner Change: Cleanup Required: Video Available: Photo Available: Institutional Controls Required: IC Category Proprietary Controls:	12.07 4818 2671 33.86 130 4.97 395 5.01  ROSS PARK EXPANSION 318 HESSEL STREET ANAHEIM, CA 92805 Anaheim, City of Assessment APN 036-050-04, 036-050-30 & 036-050-29 4 33.82885 -117.930978 Global Positioning Method-Unspecified Parameters 1' = 20 m Center of a Facility or Station THIS SECTION RELATED TO COOPERATIVE AGREEMENT# 2B-00T31501: During this quarter, the City excavated approximately 3,000 tons of contaminated soil and completed soil excavation activities at the Site. In addition, the City continues soil vapor extraction activities. North American Datum of 1983 78529 - - - - - - - 38909 EPA - - - - - US EPA - Brownfields Assessment Cooperative Agreement - Hazardous Phase II Environmental Assessment Y 99958101 3/1/2008 Government 3/25/2010 City of Anaheim N Y N Y N -
---	---

Map ID  
Direction  
Distance  
Elevation

MAP FINDINGS

Site

Database(s)

EDR ID Number  
EPA ID Number

**ROSS PARK EXPANSION (Continued)**

**1014349499**

IC Cat. Info. Devices:	-
IC Cat. Gov. Controls:	-
IC Cat. Enforcement Permit Tools:	-
IC in place date:	-
IC in place:	-
State/tribal program date:	-
State/tribal program ID:	-
State/tribal NFA date:	-
Air cleaned:	-
Asbestos found:	Y
Asbestos cleaned:	-
Controlled substance found:	-
Controlled substance cleaned:	-
Drinking water affected:	-
Drinking water cleaned:	-
Groundwater affected:	-
Groundwater cleaned:	-
Lead contaminant found:	Y
Lead cleaned up:	-
No media affected:	-
Unknown media affected:	-
Other cleaned up:	-
Other metals found:	-
Other metals cleaned:	-
Other contaminants found:	-
Other contams found description:	-
PAHs found:	Y
PAHs cleaned up:	-
PCBs found:	-
PCBs cleaned up:	-
Petro products found:	Y
Petro products cleaned:	-
Sediments found:	-
Sediments cleaned:	-
Soil affected:	Y
Soil cleaned up:	-
Surface water cleaned:	-
VOCs found:	Y
VOCs cleaned:	-
Cleanup other description:	-
Num. of cleanup and re-dev. jobs:	-
Past use greenspace acreage:	-
Past use residential acreage:	-
Surface Water:	-
Past use commercial acreage:	-
Past use industrial acreage:	4
Future use greenspace acreage:	-
Future use residential acreage:	-
Future use commercial acreage:	-
Future use industrial acreage:	-
Superfund Fed. landowner flag:	N
Arsenic cleaned up:	-
Cadmium cleaned up:	-
Chromium cleaned up:	-
Copper cleaned up:	-
Iron cleaned up:	-
mercury cleaned up:	-

Map ID  
 Direction  
 Distance  
 Elevation

MAP FINDINGS

Site

Database(s)

EDR ID Number  
 EPA ID Number

**ROSS PARK EXPANSION (Continued)**

**1014349499**

Nickel Cleaned Up:	-
No clean up:	-
Pesticides cleaned up:	-
Selenium cleaned up:	-
SVOCs cleaned up:	-
Unknown clean up:	-
Arsenic contaminant found:	-
Cadmium contaminant found:	-
Chromium contaminant found:	-
Copper contaminant found:	-
Iron contaminant found:	-
Mercury contaminant found:	-
Nickel contaminant found:	-
No contaminant found:	-
Pesticides contaminant found:	-
Selenium contaminant found:	-
SVOCs contaminant found:	-
Unknown contaminant found:	-
Future Use: Multistory	-
Media affected Bluiding Material:	-
Media affected indoor air:	-
Building material media cleaned up:	-
Indoor air media cleaned up:	-
Unknown media cleaned up:	-
Past Use: Multistory	-
Property Description:	The site contained facilities for the transfer and storage of agricultural chemicals, petrochemicals, and diesel fuels for approximately 75 years.
Below Poverty Number:	952
Below Poverty Percent:	12.07
Meidan Income:	4818
Meidan Income Number:	2671
Meidan Income Percent:	33.86
Vacant Housing Number:	130
Vacant Housing Percent:	4.97
Unemployed Number:	395
Unemployed Percent:	5.01

**AA143**  
**ESE**  
**1/4-1/2**  
**0.476 mi.**  
**2515 ft.**

**LINCO INDUSTRIES, INC.**  
**528 S. CENTRAL PARK WEST**  
**ANAHEIM, CA 92802**

**Site 4 of 5 in cluster AA**

**ENVIROSTOR** **S109448598**  
**CERS HAZ WASTE** **N/A**  
**NPDES**  
**CIWQS**  
**CERS**

**Relative:**  
**Higher**  
**Actual:**  
**135 ft.**

ENVIROSTOR:  
 Name: LINCO INDUSTRIES, INC.  
 Address: 528 S. CENTRAL PARK WEST  
 City,State,Zip: ANAHEIM, CA 92802  
 Facility ID: 60002426  
 Status: Inactive - Action Required  
 Status Date: 07/02/2019  
 Site Code: 401814  
 Site Type: Evaluation  
 Site Type Detailed: Evaluation  
 Acres: 0.5  
 NPL: NO  
 Regulatory Agencies: SMBRP  
 Lead Agency: SMBRP



Map ID  
Direction  
Distance  
Elevation

MAP FINDINGS

Site

Database(s)

EDR ID Number  
EPA ID Number

**LINCO INDUSTRIES, INC. (Continued)**

**S109448598**

Program Manager: Sara Michael  
Supervisor: Patrick Hsieh  
Division Branch: Cleanup Cypress  
Assembly: 65  
Senate: 29  
Special Program: Not reported  
Restricted Use: NO  
Site Mgmt Req: NONE SPECIFIED  
Funding: Responsible Party  
Latitude: 33.82667  
Longitude: -117.9318  
APN: NONE SPECIFIED  
Past Use: MACHINE SHOP, MANUFACTURING - INDUSTRIAL MACHINERY, MANUFACTURING - OTHER, PAINT MANUFACTURING, PAINT/DEPAINT FACILITY  
Potential COC: Lead  
Confirmed COC: Lead  
Potential Description: SOIL  
Alias Name: 401814  
Alias Type: Project Code (Site Code)  
Alias Name: 60002426  
Alias Type: Envirostor ID Number

Completed Info:

Completed Area Name: PROJECT WIDE  
Completed Sub Area Name: Not reported  
Completed Document Type: Access Agreement  
Completed Date: 04/12/2018  
Comments: Not reported  
  
Completed Area Name: PROJECT WIDE  
Completed Sub Area Name: Not reported  
Completed Document Type: Phase 1  
Completed Date: 12/06/2016  
Comments: Not reported  
  
Completed Area Name: PROJECT WIDE  
Completed Sub Area Name: Not reported  
Completed Document Type: Preliminary Assessment/Site Inspection Report (PA/SI)  
Completed Date: 10/12/2017  
Comments: Not reported  
  
Future Area Name: Not reported  
Future Sub Area Name: Not reported  
Future Document Type: Not reported  
Future Due Date: Not reported  
Schedule Area Name: Not reported  
Schedule Sub Area Name: Not reported  
Schedule Document Type: Not reported  
Schedule Due Date: Not reported  
Schedule Revised Date: Not reported

CERS HAZ WASTE:

Name: LINCO INDUSTRIES, INC.  
Address: 528 S CENTRAL PARK AVE W  
City,State,Zip: ANAHEIM, CA 92802  
Site ID: 44500  
CERS ID: 10413619

Map ID  
Direction  
Distance  
Elevation

MAP FINDINGS

Site

Database(s)

EDR ID Number  
EPA ID Number

**LINCO INDUSTRIES, INC. (Continued)**

**S109448598**

CERS Description: Hazardous Waste Generator  
  
Name: LINCO INDUSTRIES, INC.  
Address: 528 S CENTRAL PARK AVE W  
City,State,Zip: ANAHEIM, CA 92802  
Site ID: 44500  
CERS ID: 10413619  
CERS Description: RCRA LQ HW Generator

Name: LINCO INDUSTRIES, INC.  
Address: 528 S CENTRAL PARK AVE W  
City,State,Zip: ANAHEIM, CA 92802  
Site ID: 44500  
CERS ID: 10413619  
CERS Description: Hazardous Waste Onsite Treatment

**NPDES:**

Name: LINCO INDUSTRIES INC  
Address: 528 S CENTRAL PARK AVE W  
City,State,Zip: ANAHEIM, CA 92802  
Facility Status: Active  
NPDES Number: CAS000001  
Region: 8  
Agency Number: 0  
Regulatory Measure ID: 308099  
Place ID: Not reported  
Order Number: 97-03-DWQ  
WDID: 8 30I020427  
Regulatory Measure Type: Enrollee  
Program Type: Industrial  
Adoption Date Of Regulatory Measure: Not reported  
Effective Date Of Regulatory Measure: 08/23/2006  
Termination Date Of Regulatory Measure: Not reported  
Expiration Date Of Regulatory Measure: Not reported  
Discharge Address: 528 S Central Park Ave W  
Discharge Name: Linco Industries Inc  
Discharge City: Anahiem  
Discharge State: California  
Discharge Zip: 92802  
Status: Not reported  
Status Date: Not reported  
Operator Name: Not reported  
Operator Address: Not reported  
Operator City: Not reported  
Operator State: Not reported  
Operator Zip: Not reported

**NPDES as of 03/2018:**

NPDES Number: Not reported  
Status: Not reported  
Agency Number: Not reported  
Region: 8  
Regulatory Measure ID: 308099  
Order Number: Not reported  
Regulatory Measure Type: Industrial  
Place ID: Not reported  
WDID: 8 30I020427

Map ID  
Direction  
Distance  
Elevation

MAP FINDINGS

Site

Database(s)

EDR ID Number  
EPA ID Number

**LINCO INDUSTRIES, INC. (Continued)**

**S109448598**

Program Type:	Not reported
Adoption Date Of Regulatory Measure:	Not reported
Effective Date Of Regulatory Measure:	Not reported
Expiration Date Of Regulatory Measure:	Not reported
Termination Date Of Regulatory Measure:	Not reported
Discharge Name:	Not reported
Discharge Address:	Not reported
Discharge City:	Not reported
Discharge State:	Not reported
Discharge Zip:	Not reported
Received Date:	05/09/2008
Processed Date:	08/23/2006
Status:	Active
Status Date:	08/23/2006
Place Size:	16000
Place Size Unit:	SqFt
Contact:	Dean Shelly
Contact Title:	General Manager
Contact Phone:	714-635-2800
Contact Phone Ext:	Not reported
Contact Email:	dcshelly@att.net
Operator Name:	Linco Industries Inc
Operator Address:	528 S Central Park Ave W
Operator City:	Anahiem
Operator State:	California
Operator Zip:	92802
Operator Contact:	Dean Shelly
Operator Contact Title:	General Manager
Operator Contact Phone:	714-635-2800
Operator Contact Phone Ext:	Not reported
Operator Contact Email:	dcshelly@att.net
Operator Type:	Private Business
Developer:	Not reported
Developer Address:	Not reported
Developer City:	Not reported
Developer State:	California
Developer Zip:	Not reported
Developer Contact:	Not reported
Developer Contact Title:	Not reported
Constype Linear Utility Ind:	Not reported
Emergency Phone:	714-635-2800
Emergency Phone Ext:	Not reported
Constype Above Ground Ind:	Not reported
Constype Below Ground Ind:	Not reported
Constype Cable Line Ind:	Not reported
Constype Comm Line Ind:	Not reported
Constype Commercial Ind:	Not reported
Constype Electrical Line Ind:	Not reported
Constype Gas Line Ind:	Not reported
Constype Industrial Ind:	Not reported
Constype Other Description:	Not reported
Constype Other Ind:	Not reported
Constype Recons Ind:	Not reported
Constype Residential Ind:	Not reported
Constype Transport Ind:	Not reported
Constype Utility Description:	Not reported
Constype Utility Ind:	Not reported

Map ID  
Direction  
Distance  
Elevation

MAP FINDINGS

Site

Database(s)

EDR ID Number  
EPA ID Number

**LINCO INDUSTRIES, INC. (Continued)**

**S109448598**

Constype Water Sewer Ind:	Not reported
Dir Discharge Uswater Ind:	N
Receiving Water Name:	Bolsa Chica Channel
Certifier:	DEAN SHELLY
Certifier Title:	GENERAL MANAGER
Certification Date:	29-JUN-15
Primary Sic:	3479-Coating, Engraving, and Allied Services, NEC
Secondary Sic:	Not reported
Tertiary Sic:	Not reported
NPDES Number:	CAS000001
Status:	Active
Agency Number:	0
Region:	8
Regulatory Measure ID:	308099
Order Number:	97-03-DWQ
Regulatory Measure Type:	Enrollee
Place ID:	Not reported
WDID:	8 30I020427
Program Type:	Industrial
Adoption Date Of Regulatory Measure:	Not reported
Effective Date Of Regulatory Measure:	08/23/2006
Expiration Date Of Regulatory Measure:	Not reported
Termination Date Of Regulatory Measure:	Not reported
Discharge Name:	Linco Industries Inc
Discharge Address:	528 S Central Park Ave W
Discharge City:	Anahiem
Discharge State:	California
Discharge Zip:	92802
Received Date:	Not reported
Processed Date:	Not reported
Status:	Not reported
Status Date:	Not reported
Place Size:	Not reported
Place Size Unit:	Not reported
Contact:	Not reported
Contact Title:	Not reported
Contact Phone:	Not reported
Contact Phone Ext:	Not reported
Contact Email:	Not reported
Operator Name:	Not reported
Operator Address:	Not reported
Operator City:	Not reported
Operator State:	Not reported
Operator Zip:	Not reported
Operator Contact:	Not reported
Operator Contact Title:	Not reported
Operator Contact Phone:	Not reported
Operator Contact Phone Ext:	Not reported
Operator Contact Email:	Not reported
Operator Type:	Not reported
Developer:	Not reported
Developer Address:	Not reported
Developer City:	Not reported
Developer State:	Not reported
Developer Zip:	Not reported
Developer Contact:	Not reported

Map ID  
Direction  
Distance  
Elevation

MAP FINDINGS

Site

Database(s)

EDR ID Number  
EPA ID Number

**LINCO INDUSTRIES, INC. (Continued)**

**S109448598**

Developer Contact Title: Not reported  
Constype Linear Utility Ind: Not reported  
Emergency Phone: Not reported  
Emergency Phone Ext: Not reported  
Constype Above Ground Ind: Not reported  
Constype Below Ground Ind: Not reported  
Constype Cable Line Ind: Not reported  
Constype Comm Line Ind: Not reported  
Constype Commercial Ind: Not reported  
Constype Electrical Line Ind: Not reported  
Constype Gas Line Ind: Not reported  
Constype Industrial Ind: Not reported  
Constype Other Description: Not reported  
Constype Other Ind: Not reported  
Constype Recons Ind: Not reported  
Constype Residential Ind: Not reported  
Constype Transport Ind: Not reported  
Constype Utility Description: Not reported  
Constype Utility Ind: Not reported  
Constype Water Sewer Ind: Not reported  
Dir Discharge Uswater Ind: Not reported  
Receiving Water Name: Not reported  
Certifier: Not reported  
Certifier Title: Not reported  
Certification Date: Not reported  
Primary Sic: Not reported  
Secondary Sic: Not reported  
Tertiary Sic: Not reported

Name: LINCO INDUSTRIES INC  
Address: 528 S CENTRAL PARK AVE W  
City,State,Zip: ANAHEIM, CA 92802  
Facility Status: Not reported  
NPDES Number: Not reported  
Region: Not reported  
Agency Number: Not reported  
Regulatory Measure ID: Not reported  
Place ID: Not reported  
Order Number: Not reported  
WDID: 8 30I020427  
Regulatory Measure Type: Industrial  
Program Type: Not reported  
Adoption Date Of Regulatory Measure: Not reported  
Effective Date Of Regulatory Measure: Not reported  
Termination Date Of Regulatory Measure: Not reported  
Expiration Date Of Regulatory Measure: Not reported  
Discharge Address: Not reported  
Discharge Name: Not reported  
Discharge City: Not reported  
Discharge State: Not reported  
Discharge Zip: Not reported  
Status: Active  
Status Date: 08/23/2006  
Operator Name: Linco Industries Inc  
Operator Address: 528 S Central Park Ave W  
Operator City: Anahiem

Map ID  
Direction  
Distance  
Elevation

MAP FINDINGS

Site

Database(s)

EDR ID Number  
EPA ID Number

**LINCO INDUSTRIES, INC. (Continued)**

**S109448598**

Operator State: California  
Operator Zip: 92802  
NPDES as of 03/2018:  
NPDES Number: Not reported  
Status: Not reported  
Agency Number: Not reported  
Region: 8  
Regulatory Measure ID: 308099  
Order Number: Not reported  
Regulatory Measure Type: Industrial  
Place ID: Not reported  
WDID: 8 30I020427  
Program Type: Not reported  
Adoption Date Of Regulatory Measure: Not reported  
Effective Date Of Regulatory Measure: Not reported  
Expiration Date Of Regulatory Measure: Not reported  
Termination Date Of Regulatory Measure: Not reported  
Discharge Name: Not reported  
Discharge Address: Not reported  
Discharge City: Not reported  
Discharge State: Not reported  
Discharge Zip: Not reported  
Received Date: 05/09/2008  
Processed Date: 08/23/2006  
Status: Active  
Status Date: 08/23/2006  
Place Size: 16000  
Place Size Unit: SqFt  
Contact: Dean Shelly  
Contact Title: General Manager  
Contact Phone: 714-635-2800  
Contact Phone Ext: Not reported  
Contact Email: dcshelly@att.net  
Operator Name: Linco Industries Inc  
Operator Address: 528 S Central Park Ave W  
Operator City: Anahiem  
Operator State: California  
Operator Zip: 92802  
Operator Contact: Dean Shelly  
Operator Contact Title: General Manager  
Operator Contact Phone: 714-635-2800  
Operator Contact Phone Ext: Not reported  
Operator Contact Email: dcshelly@att.net  
Operator Type: Private Business  
Developer: Not reported  
Developer Address: Not reported  
Developer City: Not reported  
Developer State: California  
Developer Zip: Not reported  
Developer Contact: Not reported  
Developer Contact Title: Not reported  
Constype Linear Utility Ind: Not reported  
Emergency Phone: 714-635-2800  
Emergency Phone Ext: Not reported  
Constype Above Ground Ind: Not reported  
Constype Below Ground Ind: Not reported  
Constype Cable Line Ind: Not reported

Map ID  
Direction  
Distance  
Elevation

MAP FINDINGS

Site

Database(s)

EDR ID Number  
EPA ID Number

**LINCO INDUSTRIES, INC. (Continued)**

**S109448598**

Constype Comm Line Ind:	Not reported
Constype Commercial Ind:	Not reported
Constype Electrical Line Ind:	Not reported
Constype Gas Line Ind:	Not reported
Constype Industrial Ind:	Not reported
Constype Other Description:	Not reported
Constype Other Ind:	Not reported
Constype Recons Ind:	Not reported
Constype Residential Ind:	Not reported
Constype Transport Ind:	Not reported
Constype Utility Description:	Not reported
Constype Utility Ind:	Not reported
Constype Water Sewer Ind:	Not reported
Dir Discharge Uswater Ind:	N
Receiving Water Name:	Bolsa Chica Channel
Certifier:	DEAN SHELLY
Certifier Title:	GENERAL MANAGER
Certification Date:	29-JUN-15
Primary Sic:	3479-Coating, Engraving, and Allied Services, NEC
Secondary Sic:	Not reported
Tertiary Sic:	Not reported
NPDES Number:	CAS000001
Status:	Active
Agency Number:	0
Region:	8
Regulatory Measure ID:	308099
Order Number:	97-03-DWQ
Regulatory Measure Type:	Enrollee
Place ID:	Not reported
WDID:	8 30I020427
Program Type:	Industrial
Adoption Date Of Regulatory Measure:	Not reported
Effective Date Of Regulatory Measure:	08/23/2006
Expiration Date Of Regulatory Measure:	Not reported
Termination Date Of Regulatory Measure:	Not reported
Discharge Name:	Linco Industries Inc
Discharge Address:	528 S Central Park Ave W
Discharge City:	Anahiem
Discharge State:	California
Discharge Zip:	92802
Received Date:	Not reported
Processed Date:	Not reported
Status:	Not reported
Status Date:	Not reported
Place Size:	Not reported
Place Size Unit:	Not reported
Contact:	Not reported
Contact Title:	Not reported
Contact Phone:	Not reported
Contact Phone Ext:	Not reported
Contact Email:	Not reported
Operator Name:	Not reported
Operator Address:	Not reported
Operator City:	Not reported
Operator State:	Not reported
Operator Zip:	Not reported

Map ID  
Direction  
Distance  
Elevation

MAP FINDINGS

Site

Database(s)

EDR ID Number  
EPA ID Number

**LINCO INDUSTRIES, INC. (Continued)**

**S109448598**

Operator Contact:	Not reported
Operator Contact Title:	Not reported
Operator Contact Phone:	Not reported
Operator Contact Phone Ext:	Not reported
Operator Contact Email:	Not reported
Operator Type:	Not reported
Developer:	Not reported
Developer Address:	Not reported
Developer City:	Not reported
Developer State:	Not reported
Developer Zip:	Not reported
Developer Contact:	Not reported
Developer Contact Title:	Not reported
Constype Linear Utility Ind:	Not reported
Emergency Phone:	Not reported
Emergency Phone Ext:	Not reported
Constype Above Ground Ind:	Not reported
Constype Below Ground Ind:	Not reported
Constype Cable Line Ind:	Not reported
Constype Comm Line Ind:	Not reported
Constype Commercial Ind:	Not reported
Constype Electrical Line Ind:	Not reported
Constype Gas Line Ind:	Not reported
Constype Industrial Ind:	Not reported
Constype Other Description:	Not reported
Constype Other Ind:	Not reported
Constype Recons Ind:	Not reported
Constype Residential Ind:	Not reported
Constype Transport Ind:	Not reported
Constype Utility Description:	Not reported
Constype Utility Ind:	Not reported
Constype Water Sewer Ind:	Not reported
Dir Discharge Uswater Ind:	Not reported
Receiving Water Name:	Not reported
Certifier:	Not reported
Certifier Title:	Not reported
Certification Date:	Not reported
Primary Sic:	Not reported
Secondary Sic:	Not reported
Tertiary Sic:	Not reported

**CIWQS:**

Name:	LINCO INDUSTRIES INC
Address:	528 S CENTRAL PARK AVE W
City,State,Zip:	ANAHEIM, CA 92802
Agency:	Linco Industries Inc
Agency Address:	528 S Central Park Ave W, Anahiem, CA 92802
Place/Project Type:	Industrial - Coating, Engraving, and Allied Services, NEC
SIC/NAICS:	3479
Region:	8
Program:	INDSTW
Regulatory Measure Status:	Active
Regulatory Measure Type:	Storm water industrial
Order Number:	2014-0057-DWQ
WDID:	8 30I020427
NPDES Number:	CAS000001



Map ID  
Direction  
Distance  
Elevation

MAP FINDINGS

Site

Database(s)

EDR ID Number  
EPA ID Number

**LINCO INDUSTRIES, INC. (Continued)**

**S109448598**

Adoption Date: Not reported  
Effective Date: 08/23/2006  
Termination Date: Not reported  
Expiration/Review Date: Not reported  
Design Flow: Not reported  
Major/Minor: Not reported  
Complexity: Not reported  
TTWQ: Not reported  
Enforcement Actions within 5 years: 2  
Violations within 5 years: 2  
Latitude: 33.82667  
Longitude: -117.9318

**CERS:**

Name: LINCO INDUSTRIES, INC.  
Address: 528 S CENTRAL PARK AVE W  
City,State,Zip: ANAHEIM, CA 92802  
Site ID: 44500  
CERS ID: 10413619  
CERS Description: Chemical Storage Facilities

**Violations:**

Site ID: 44500  
Site Name: LINCO INDUSTRIES, INC.  
Violation Date: 10-28-2013  
Citation: HSC 6.95 25504(c) - California Health and Safety Code, Chapter 6.95, Section(s) 25504(c)  
Violation Description: Failure to include provisions in the business plan to ensure that appropriate personnel receive initial and annual training.  
Violation Notes: Not reported  
Violation Division: Anaheim City Fire Department  
Violation Program: HMRRP  
Violation Source: CERS

Site ID: 44500  
Site Name: LINCO INDUSTRIES, INC.  
Violation Date: 07-13-2016  
Citation: Un-Specified  
Violation Description: Hazardous Waste Generator Program - Release/Leaks/Spills - General Local Ordinance  
Violation Notes: Not reported  
Violation Division: Anaheim City Fire Department  
Violation Program: HW  
Violation Source: CERS

Site ID: 44500  
Site Name: LINCO INDUSTRIES, INC.  
Violation Date: 07-13-2016  
Citation: 22 CCR 15 66265.31 - California Code of Regulations, Title 22, Chapter 15, Section(s) 66265.31  
Violation Description: Failure to maintain and operate the facility to minimize the possibility of a fire, explosion, or any unplanned sudden or non-sudden release of hazardous waste or hazardous waste constituents to air, soil, or surface water which could threaten human health or the environment.  
Violation Notes: Not reported  
Violation Division: Anaheim City Fire Department

Map ID  
Direction  
Distance  
Elevation

MAP FINDINGS

Site

Database(s)

EDR ID Number  
EPA ID Number

**LINCO INDUSTRIES, INC. (Continued)**

**S109448598**

Violation Program: HW  
Violation Source: CERS

Site ID: 44500  
Site Name: LINCO INDUSTRIES, INC.  
Violation Date: 11-29-2016  
Citation: 2014-0057-DWQ - Industrial General Permit  
Violation Description: SW - Deficient Report  
Violation Notes: Deficient Ad Hoc Report  
Violation Division: Water Boards  
Violation Program: INDSTW  
Violation Source: SMARTS

Site ID: 44500  
Site Name: LINCO INDUSTRIES, INC.  
Violation Date: 10-28-2013  
Citation: 22 CCR 45 67450.3(c)(8) - California Code of Regulations, Title 22, Chapter 45, Section(s) 67450.3(c)(8)  
Violation Description: Failure to maintain, reproduce, and provide the following documents at the facility where the FTU is operating: 1) The waste analysis plan for the treatment operation; 2) The written inspection schedule; 3) All training documents; 4) The contingency plan; 5) A copy of the most recent treatment notification and a copy of the most recent acknowledgement received from the Department, CUPA or authorized agency; 6) A copy of any local Air District permit and other permits required for the operation of the FTU; 7) A copy of the closure plan; 8) A copy of documents related to the environmental investigation and any cleanup, abatement or other necessary remedial action taken; and 9) Documentation of any convictions, judgments, settlements, or orders resulting from any action by any local, State, or federal environmental or public health enforcement agency concerning the operation of the facility within the last three years, as the documents would be available under the California Public Records Act.  
Violation Notes: V515  
Violation Division: Anaheim City Fire Department  
Violation Program: PBR  
Violation Source: CERS

Site ID: 44500  
Site Name: LINCO INDUSTRIES, INC.  
Violation Date: 07-08-2014  
Citation: 2014-0057-DWQ - Industrial General Permit  
Violation Description: SWPPP  
Violation Notes: SWPPP was out of date, did not have record of the spill in September 2013  
Violation Division: Water Boards  
Violation Program: INDSTW  
Violation Source: SMARTS

Site ID: 44500  
Site Name: LINCO INDUSTRIES, INC.  
Violation Date: 10-28-2013  
Citation: 22 CCR 15 66265.193 - California Code of Regulations, Title 22, Chapter 15, Section(s) 66265.193  
Violation Description: Failure of the LQG and/or TP generator, on all new and existing hazardous waste tank systems and ancillary equipment, to meet the following secondary containment requirements: 1) Designed, installed,

Map ID  
Direction  
Distance  
Elevation

MAP FINDINGS

Site

Database(s)

EDR ID Number  
EPA ID Number

**LINCO INDUSTRIES, INC. (Continued)**

**S109448598**

and operated to prevent any migration of wastes or accumulated liquid out of the system to the soil, ground water, or surface water at any time during the use of the tank system; and 2) Capable of detecting and collecting releases and accumulated liquids until the collected material is removed. 3) Constructed of or lined with materials that are compatible with the waste(s) to be placed in the tank system and shall have sufficient strength and thickness to prevent failure due to pressure gradients (including static head and external hydrological forces), physical contact with the waste to which they are exposed, climatic conditions, the stress of installation, and the stress of daily operation (including stresses from nearby vehicular traffic); 4) Placed on a foundation or base capable of providing support to the secondary containment system and resistance to pressure gradients above and below the system and capable of preventing failure due to settlement, compression, or uplift; 5) Provided with a leak detection system that is designed and operated so that it will detect the failure of either the primary and secondary containment structure or any release of hazardous waste or accumulated liquid in the secondary containment system within 24 hours, or at the earliest practicable time if the existing detection technology or site conditions will not allow detection of a release within 24 hours; 6) Sloped or otherwise designed or operated to drain and remove liquids resulting from leaks, spills, or precipitation. Spilled or leaked waste and accumulated precipitation shall be removed from the secondary containment system within 24 hours, or in as timely a manner as is possible to prevent harm to human health or the environment, if removal of the released waste or accumulated precipitation cannot be accomplished within 24 V517

Violation Notes:  
Violation Division: Anaheim City Fire Department  
Violation Program: PBR  
Violation Source: CERS

Site ID: 44500  
Site Name: LINCO INDUSTRIES, INC.  
Violation Date: 07-13-2016  
Citation: 22 CCR 45 67450.3(c)(9)(F) - California Code of Regulations, Title 22, Chapter 45, Section(s) 67450.3(c)(9)(F)

Violation Description: Failure of generator to obtain assessment or reassessment every five (5) years or the remaining service life of the tank system, as stated in the engineer's assessment, whichever is less. This assessment applies to onground or aboveground tank systems containing only non-RCRA hazardous wastes generated onsite, and tank systems authorized under Permit-by-Rule, Conditional Authorization, and Conditional Exemption or for a small quantity generator onground or aboveground tank systems containing RCRA hazardous wastes generated onsite.

Violation Notes: Not reported  
Violation Division: Anaheim City Fire Department  
Violation Program: PBR  
Violation Source: CERS

Site ID: 44500  
Site Name: LINCO INDUSTRIES, INC.  
Violation Date: 07-13-2016  
Citation: 22 CCR 45 67450.3(c)(8) - California Code of Regulations, Title 22, Chapter 45, Section(s) 67450.3(c)(8)

Violation Description: Failure to maintain the required documents at the facility where the

Map ID  
Direction  
Distance  
Elevation

MAP FINDINGS

Site

Database(s)

EDR ID Number  
EPA ID Number

**LINCO INDUSTRIES, INC. (Continued)**

**S109448598**

FTU is operating and upon request make these documents available to authorized agency, DTSC, the CUPA, or EPA, or local government agency.

Violation Notes: Not reported  
Violation Division: Anaheim City Fire Department  
Violation Program: PBR  
Violation Source: CERS

Site ID: 44500  
Site Name: LINCO INDUSTRIES, INC.  
Violation Date: 01-22-2020  
Citation: 22 CCR 12 66262.34(f) - California Code of Regulations, Title 22, Chapter 12, Section(s) 66262.34(f)  
Violation Description: Failure to properly label hazardous waste accumulation containers and portable tanks with the following requirements: "Hazardous Waste", name and address of the generator, physical and chemical characteristics of the Hazardous Waste, and starting accumulation date.

Violation Notes: Returned to compliance on 01/22/2020. V407- Failure to properly label hazardous waste (filtercake).  
Violation Division: Anaheim City Fire Department  
Violation Program: HW  
Violation Source: CERS

Site ID: 44500  
Site Name: LINCO INDUSTRIES, INC.  
Violation Date: 10-25-2013  
Citation: 40 CFR 1 265.31 - U.S. Code of Federal Regulations, Title 40, Chapter 1, Section(s) 265.31  
Violation Description: Failure to maintain and operate the facility to minimize the possibility of a fire, explosion, or any unplanned sudden or non-sudden release of hazardous waste or hazardous waste constituents to the air, soil, or surface water which could threaten human health or the environment..

Violation Notes: Not reported  
Violation Division: Anaheim City Fire Department  
Violation Program: HW  
Violation Source: CERS

Site ID: 44500  
Site Name: LINCO INDUSTRIES, INC.  
Violation Date: 07-08-2014  
Citation: 2014-0057-DWQ - Industrial General Permit  
Violation Description: SW - Deficient BMP Implementation  
Violation Notes: no secondary containment of liquid and dry waste bins, no spill kit, a leaking tank, uncovered scrap metal, an open waste bin, tracking of colored substances leading to drains, and pieces of rusting metal on the ground.  
Violation Division: Water Boards  
Violation Program: INDSTW  
Violation Source: SMARTS

Site ID: 44500  
Site Name: LINCO INDUSTRIES, INC.  
Violation Date: 07-13-2016  
Citation: 22 CCR 15 66265.35 - California Code of Regulations, Title 22, Chapter 15, Section(s) 66265.35  
Violation Description: Failure to maintain aisle space to allow the unobstructed movement of

Map ID  
Direction  
Distance  
Elevation

MAP FINDINGS

Site

Database(s)

EDR ID Number  
EPA ID Number

**LINCO INDUSTRIES, INC. (Continued)**

**S109448598**

personnel, fire protection equipment, spill control equipment, and decontamination equipment to any area of facility operation in an emergency, unless it can be demonstrated to the Department that aisle space is not needed for any of these purposes.

Violation Notes: Returned to compliance on 08/12/2016.  
Violation Division: Anaheim City Fire Department  
Violation Program: HW  
Violation Source: CERS

Site ID: 44500  
Site Name: LINCO INDUSTRIES, INC.  
Violation Date: 07-13-2016  
Citation: HSC 6.5 Multiple - California Health and Safety Code, Chapter 6.5, Section(s) Multiple  
Violation Description: Tiered Permitting - Administration/Documentation - General  
Violation Notes: Not reported  
Violation Division: Anaheim City Fire Department  
Violation Program: PBR  
Violation Source: CERS

Site ID: 44500  
Site Name: LINCO INDUSTRIES, INC.  
Violation Date: 07-13-2016  
Citation: HSC 6.5 Multiple - California Health and Safety Code, Chapter 6.5, Section(s) Multiple  
Violation Description: Tiered Permitting Program - Release/Leaks/Spills - General  
Violation Notes: Not reported  
Violation Division: Anaheim City Fire Department  
Violation Program: PBR  
Violation Source: CERS

Site ID: 44500  
Site Name: LINCO INDUSTRIES, INC.  
Violation Date: 10-25-2013  
Citation: HSC 6.67 Multiple - California Health and Safety Code, Chapter 6.67, Section(s) Multiple  
Violation Description: Haz Waste Generator Program - Administration/Documentation - General  
Violation Notes: Not reported  
Violation Division: Anaheim City Fire Department  
Violation Program: HW  
Violation Source: CERS

Site ID: 44500  
Site Name: LINCO INDUSTRIES, INC.  
Violation Date: 07-13-2016  
Citation: 22 CCR 15 66265.192(h) - California Code of Regulations, Title 22, Chapter 15, Section(s) 66265.192(h)  
Violation Description: Failure of generator to obtain assessment or reassessment every five (5) years or the remaining service life of the tank system, as stated in the engineer's assessment, whichever is less. This assessment applies to onground or aboveground tank systems containing only non-RCRA hazardous wastes generated onsite, or for a small quantity generator onground or aboveground tank systems containing RCRA hazardous wastes generated onsite.  
Violation Notes: Not reported  
Violation Division: Anaheim City Fire Department  
Violation Program: HW

Map ID  
Direction  
Distance  
Elevation

MAP FINDINGS

Site

Database(s)

EDR ID Number  
EPA ID Number

**LINCO INDUSTRIES, INC. (Continued)**

**S109448598**

Violation Source: CERS

Site ID: 44500  
Site Name: LINCO INDUSTRIES, INC.  
Violation Date: 01-22-2020  
Citation: HSC 6.95 25508(a)(1) - California Health and Safety Code, Chapter 6.95, Section(s) 25508(a)(1)

Violation Description: Failure to complete and electronically submit hazardous material inventory information for all reportable hazardous materials on site at or above reportable quantities.

Violation Notes: Returned to compliance on 03/20/2020. V203- Hazardous materials inventory requires update in CERS. Facility is maintaining, LPG and pretreated wastewater in disclosable quantity.

Violation Division: Anaheim City Fire Department  
Violation Program: HMRRP  
Violation Source: CERS

Site ID: 44500  
Site Name: LINCO INDUSTRIES, INC.  
Violation Date: 07-13-2016  
Citation: 22 CCR 15 66265.16 - California Code of Regulations, Title 22, Chapter 15, Section(s) 66265.16

Violation Description: Failure to provide employees with hazardous waste training within the first six months after the date of their employment or assignment to a facility, or to a new position at a facility and annually thereafter. Training records on current personnel shall be kept until closure of the facility and for former employees the record shall be kept for at least three years from the date the employee last worked at the facility.

Violation Notes: Not reported  
Violation Division: Anaheim City Fire Department  
Violation Program: HW  
Violation Source: CERS

Site ID: 44500  
Site Name: LINCO INDUSTRIES, INC.  
Violation Date: 01-22-2020  
Citation: 22 CCR 45 67450.2(b)(3)(B)(G) - California Code of Regulations, Title 22, Chapter 45, Section(s) 67450.2(b)(3)(B)(G)

Violation Description: Failure to identify the following information in CERS: all generator information, all Permit-by-Rule treatment units, accurately list number of tanks and containers in each unit, and plot plan/map that shows unit locations are properly identified.

Violation Notes: Returned to compliance on 02/15/2020. V503- Failure to update PBR Unit page information in CERS.

Violation Division: Anaheim City Fire Department  
Violation Program: PBR  
Violation Source: CERS

Site ID: 44500  
Site Name: LINCO INDUSTRIES, INC.  
Violation Date: 07-13-2016  
Citation: 22 CCR 15 66265.171 - California Code of Regulations, Title 22, Chapter 15, Section(s) 66265.171

Violation Description: Failure to accumulate hazardous waste in a container that is in good condition.

Violation Notes: Not reported

Map ID  
Direction  
Distance  
Elevation

MAP FINDINGS

Site

Database(s)

EDR ID Number  
EPA ID Number

**LINCO INDUSTRIES, INC. (Continued)**

**S109448598**

Violation Division: Anaheim City Fire Department  
Violation Program: HW  
Violation Source: CERS

Site ID: 44500  
Site Name: LINCO INDUSTRIES, INC.  
Violation Date: 10-25-2013  
Citation: HSC 6.67 Multiple Sections - California Health and Safety Code, Chapter 6.67, Section(s) Multiple Sections

Violation Description: Haz Waste Generator Program - Training - General  
Violation Notes: Not reported  
Violation Division: Anaheim City Fire Department  
Violation Program: HW  
Violation Source: CERS

Site ID: 44500  
Site Name: LINCO INDUSTRIES, INC.  
Violation Date: 07-13-2016  
Citation: HSC 6.5 Multiple - California Health and Safety Code, Chapter 6.5, Section(s) Multiple  
Violation Description: Hazardous Waste Generator Program - Administration/Documentation - General  
Violation Notes: NPV  
Violation Division: Anaheim City Fire Department  
Violation Program: HW  
Violation Source: CERS

Site ID: 44500  
Site Name: LINCO INDUSTRIES, INC.  
Violation Date: 07-02-2011  
Citation: 2014-0057-DWQ - Industrial General Permit  
Violation Description: SW - Late Report  
Violation Notes: Failure to submit 2010-2011 Annual Report by July 1, 2011 due date.  
Violation Division: Water Boards  
Violation Program: INDSTW  
Violation Source: SMARTS

Site ID: 44500  
Site Name: LINCO INDUSTRIES, INC.  
Violation Date: 10-28-2013  
Citation: 22 CCR 45 67450.3(c)(8) - California Code of Regulations, Title 22, Chapter 45, Section(s) 67450.3(c)(8)  
Violation Description: Failure to maintain, reproduce, and provide the following documents at the facility where the FTU is operating: 1) The waste analysis plan for the treatment operation; 2) The written inspection schedule; 3) All training documents; 4) The contingency plan; 5) A copy of the most recent treatment notification and a copy of the most recent acknowledgement received from the Department, CUPA or authorized agency; 6) A copy of any local Air District permit and other permits required for the operation of the FTU; 7) A copy of the closure plan; 8) A copy of documents related to the environmental investigation and any cleanup, abatement or other necessary remedial action taken; and 9) Documentation of any convictions, judgments, settlements, or orders resulting from any action by any local, State, or federal environmental or public health enforcement agency concerning the operation of the facility within the last three years, as the documents would be available under the California Public Records Act.

Map ID  
Direction  
Distance  
Elevation

MAP FINDINGS

Site

Database(s)

EDR ID Number  
EPA ID Number

**LINCO INDUSTRIES, INC. (Continued)**

**S109448598**

Violation Notes: V514  
Violation Division: Anaheim City Fire Department  
Violation Program: PBR  
Violation Source: CERS

Site ID: 44500  
Site Name: LINCO INDUSTRIES, INC.  
Violation Date: 07-13-2016  
Citation: 22 CCR 45 67450.13(a)(1) - California Code of Regulations, Title 22, Chapter 45, Section(s) 67450.13(a)(1)  
Violation Description: Failure to prepare a written estimate of the cost of closing each unit which includes the cost that would be incurred for closing a treatment unit when using the owner or operator or generator's own staff and/or personal equipment taking into account any salvage value that may be realized from the sale of wastes, facility structure or equipment, land or other facility assets. This estimate shall be submitted as an attachment to the Certification of Financial Assurance for Permit by Rule and Conditionally Authorized Operations/ Maintenance page(s) of the Unified Program Consolidated Form (x/99)).

Violation Notes: Not reported  
Violation Division: Anaheim City Fire Department  
Violation Program: PBR  
Violation Source: CERS

Site ID: 44500  
Site Name: LINCO INDUSTRIES, INC.  
Violation Date: 10-28-2013  
Citation: 22 CCR 15 66265.31 - California Code of Regulations, Title 22, Chapter 15, Section(s) 66265.31  
Violation Description: Failure to maintain and operate the facility to minimize the possibility of a fire, explosion, or any unplanned sudden or non-sudden release of hazardous waste or hazardous waste constituents to the air, soil, or surface water which could threaten human health or the environment.

Violation Notes: V507  
Violation Division: Anaheim City Fire Department  
Violation Program: PBR  
Violation Source: CERS

Site ID: 44500  
Site Name: LINCO INDUSTRIES, INC.  
Violation Date: 10-28-2013  
Citation: 22 CCR 45 67450.3(c)(7) - California Code of Regulations, Title 22, Chapter 45, Section(s) 67450.3(c)(7)  
Violation Description: Failure to permanently mark the exterior of each Fixed TU with the name of the person which owns or operates the FTU, facility identification number and an individual serial number.

Violation Notes: V516  
Violation Division: Anaheim City Fire Department  
Violation Program: PBR  
Violation Source: CERS

Site ID: 44500  
Site Name: LINCO INDUSTRIES, INC.  
Violation Date: 10-28-2013  
Citation: 22 CCR 45 67450.3(c)(8) - California Code of Regulations, Title 22, Chapter 45, Section(s) 67450.3(c)(8)



Map ID  
Direction  
Distance  
Elevation

MAP FINDINGS

Site

Database(s)

EDR ID Number  
EPA ID Number

**LINCO INDUSTRIES, INC. (Continued)**

**S109448598**

Violation Description: Failure to maintain, reproduce, and provide the following documents at the facility where the FTU is operating: 1) The waste analysis plan for the treatment operation; 2) The written inspection schedule; 3) All training documents; 4) The contingency plan; 5) A copy of the most recent treatment notification and a copy of the most recent acknowledgement received from the Department, CUPA or authorized agency; 6) A copy of any local Air District permit and other permits required for the operation of the FTU; 7) A copy of the closure plan; 8) A copy of documents related to the environmental investigation and any cleanup, abatement or other necessary remedial action taken; and 9) Documentation of any convictions, judgments, settlements, or orders resulting from any action by any local, State, or federal environmental or public health enforcement agency concerning the operation of the facility within the last three years, as the documents would be available under the California Public Records Act. V519

Violation Notes:  
Violation Division: Anaheim City Fire Department  
Violation Program: PBR  
Violation Source: CERS

Site ID: 44500  
Site Name: LINCO INDUSTRIES, INC.  
Violation Date: 10-28-2013  
Citation: HSC 6.95 25505(c) - California Health and Safety Code, Chapter 6.95, Section(s) 25505(c)

Violation Description: Failure to review, revise, and recertify the business plan at least once every three years.

Violation Notes: Not reported  
Violation Division: Anaheim City Fire Department  
Violation Program: HMRRP  
Violation Source: CERS

Site ID: 44500  
Site Name: LINCO INDUSTRIES, INC.  
Violation Date: 07-13-2016  
Citation: HSC 6.95 Multiple - California Health and Safety Code, Chapter 6.95, Section(s) Multiple

Violation Description: Business Plan Program - Administration/Documentation - General  
Violation Notes: NPV  
Violation Division: Anaheim City Fire Department  
Violation Program: HMRRP  
Violation Source: CERS

Site ID: 44500  
Site Name: LINCO INDUSTRIES, INC.  
Violation Date: 09-17-2013  
Citation: 2014-0057-DWQ - Industrial General Permit  
Violation Description: Unauthorized Discharge  
Violation Notes: Reported by City of Anaheim staff: 10-20 gallons of mineral oil/water discharged into public right of way.

Violation Division: Water Boards  
Violation Program: INDSTW  
Violation Source: SMARTS

Site ID: 44500  
Site Name: LINCO INDUSTRIES, INC.  
Violation Date: 10-25-2013

Map ID  
Direction  
Distance  
Elevation

MAP FINDINGS

Site

Database(s)

EDR ID Number  
EPA ID Number

**LINCO INDUSTRIES, INC. (Continued)**

**S109448598**

Citation: 40 CFR 1 265.35 - U.S. Code of Federal Regulations, Title 40, Chapter 1, Section(s) 265.35

Violation Description: Failure to maintain aisle space to allow the unobstructed movement of personnel, fire protection, spill control equipment, and decontamination equipment to any area of facility operation in an emergency, unless it can be demonstrated to the Department that aisle space is not needed for any of these purposes.

Violation Notes: Not reported

Violation Division: Anaheim City Fire Department

Violation Program: HW

Violation Source: CERS

Site ID: 44500

Site Name: LINCO INDUSTRIES, INC.

Violation Date: 07-13-2016

Citation: 22 CCR 15 66265.174 - California Code of Regulations, Title 22, Chapter 15, Section(s) 66265.174

Violation Description: Failure to inspect weekly, areas where hazardous waste containers are stored or transferred. The owner or operator shall look for leaking containers and for deterioration of containers and the containment system caused by corrosion or other factors.

Violation Notes: Not reported

Violation Division: Anaheim City Fire Department

Violation Program: HW

Violation Source: CERS

Site ID: 44500

Site Name: LINCO INDUSTRIES, INC.

Violation Date: 07-02-2013

Citation: 2014-0057-DWQ - Industrial General Permit

Violation Description: SW - Late Report

Violation Notes: Failure to submit 2012-2013 Annual Report by 7/1/13 due date.

Violation Division: Water Boards

Violation Program: INDSTW

Violation Source: SMARTS

Site ID: 44500

Site Name: LINCO INDUSTRIES, INC.

Violation Date: 07-13-2016

Citation: 22 CCR 15 66265.193 - California Code of Regulations, Title 22, Chapter 15, Section(s) 66265.193

Violation Description: Failure to meet required secondary containment requirements for hazardous waste tank systems or components.

Violation Notes: Not reported

Violation Division: Anaheim City Fire Department

Violation Program: HW

Violation Source: CERS

Site ID: 44500

Site Name: LINCO INDUSTRIES, INC.

Violation Date: 07-13-2016

Citation: HSC 6.5 25143.9 - California Health and Safety Code, Chapter 6.5, Section(s) 25143.9

Violation Description: Failure to manage a recyclable material pursuant to HSC 6.5 25143.2(b), (c), or (d).

Violation Notes: Not reported

Violation Division: Anaheim City Fire Department

Map ID  
Direction  
Distance  
Elevation

MAP FINDINGS

Site

Database(s)

EDR ID Number  
EPA ID Number

**LINCO INDUSTRIES, INC. (Continued)**

**S109448598**

Violation Program: HW  
Violation Source: CERS

Site ID: 44500  
Site Name: LINCO INDUSTRIES, INC.  
Violation Date: 07-13-2016  
Citation: 22 CCR 12 66262.34(f) - California Code of Regulations, Title 22, Chapter 12, Section(s) 66262.34(f)  
Violation Description: Failure to properly label hazardous waste accumulation containers and portable tanks with the following requirements: "Hazardous Waste", name and address of the generator, physical and chemical characteristics of the Hazardous Waste, and starting accumulation date.  
Violation Notes: Returned to compliance on 08/12/2016.  
Violation Division: Anaheim City Fire Department  
Violation Program: HW  
Violation Source: CERS

Site ID: 44500  
Site Name: LINCO INDUSTRIES, INC.  
Violation Date: 10-28-2013  
Citation: 19 CCR 4 2729.2(a)(3) - California Code of Regulations, Title 19, Chapter 4, Section(s) 2729.2(a)(3)  
Violation Description: Failure to complete and/or submit an annotated site map if required by CUPA.  
Violation Notes: Not reported  
Violation Division: Anaheim City Fire Department  
Violation Program: HMRRP  
Violation Source: CERS

Site ID: 44500  
Site Name: LINCO INDUSTRIES, INC.  
Violation Date: 10-25-2013  
Citation: 40 CFR 1 265.174 - U.S. Code of Federal Regulations, Title 40, Chapter 1, Section(s) 265.174  
Violation Description: Failure to inspect hazardous waste storage areas at least weekly.  
Violation Notes: Not reported  
Violation Division: Anaheim City Fire Department  
Violation Program: HW  
Violation Source: CERS

Site ID: 44500  
Site Name: LINCO INDUSTRIES, INC.  
Violation Date: 01-22-2020  
Citation: 22 CCR 45 67450.3(c)(2) - California Code of Regulations, Title 22, Chapter 45, Section(s) 67450.3(c)(2)  
Violation Description: Failure to submit to the CUPA an amended notification within 30 days of any change in operation which necessitates modifying any of the information submitted in the most recent notification.  
Violation Notes: Returned to compliance on 02/15/2020. V505- Failure to update PBR plot plan/flowchart in CERS.  
Violation Division: Anaheim City Fire Department  
Violation Program: PBR  
Violation Source: CERS

Site ID: 44500  
Site Name: LINCO INDUSTRIES, INC.

Map ID  
Direction  
Distance  
Elevation

MAP FINDINGS

Site

Database(s)

EDR ID Number  
EPA ID Number

**LINCO INDUSTRIES, INC. (Continued)**

**S109448598**

Violation Date: 07-13-2016  
Citation: 22 CCR 45 67450.3(c)(7) - California Code of Regulations, Title 22, Chapter 45, Section(s) 67450.3(c)(7)  
Violation Description: Failure to permanently mark the exterior of each Fixed TU with the name of the person which owns or operates the FTU, facility identification number and an individual serial number.  
Violation Notes: Not reported  
Violation Division: Anaheim City Fire Department  
Violation Program: PBR  
Violation Source: CERS

Site ID: 44500  
Site Name: LINCO INDUSTRIES, INC.  
Violation Date: 07-13-2016  
Citation: HSC 6.5 25201 - California Health and Safety Code, Chapter 6.5, Section(s) 25201  
Violation Description: Failure to obtain a permit or grant of interim status after generator has accumulated hazardous waste on-site for longer than 90 days.  
Violation Notes: Returned to compliance on 08/12/2016.  
Violation Division: Anaheim City Fire Department  
Violation Program: HW  
Violation Source: CERS

Site ID: 44500  
Site Name: LINCO INDUSTRIES, INC.  
Violation Date: 07-13-2016  
Citation: 22 CCR 11 66261.7 - California Code of Regulations, Title 22, Chapter 11, Section(s) 66261.7  
Violation Description: Failure to manage empty containers greater than 5 gallons in capacity that previously held a hazardous material/waste in accordance with 22 CCR 11 66261.7 including but not limited to the following: (e)(2)By reclaiming its scrap value onsite or shipping the container or inner liner to a person who reclaims its scrap value; or (3) By reconditioning or remanufacturing the container or inner liner onsite for subsequent reuse, or shipping the container or inner liner to a person who reconditions or remanufactures the container or inner liner; or (4) By shipping the container or inner liner to a supplier or to another intermediate collection location for accumulation prior to managing the container or inner liner pursuant to subsections (e)(2) or (e)(3) of this section; or (i) By shipping the container or inner liner back to the supplier for the purpose of being refilled.  
(f) A container or an inner liner removed from a container larger than five gallons in capacity which is managed pursuant to subsection (e) of this section shall be marked with the date it has been emptied and shall be managed within one year of being emptied.  
Violation Notes: Returned to compliance on 08/12/2016.  
Violation Division: Anaheim City Fire Department  
Violation Program: HW  
Violation Source: CERS

Site ID: 44500  
Site Name: LINCO INDUSTRIES, INC.  
Violation Date: 07-02-2009  
Citation: 2014-0057-DWQ - Industrial General Permit  
Violation Description: SW - Late Report  
Violation Notes: Failure to submit 2008-2009 Annual Report by 7/1/09 due date.  
Violation Division: Water Boards

Map ID  
Direction  
Distance  
Elevation

MAP FINDINGS

Site

Database(s)

EDR ID Number  
EPA ID Number

**LINCO INDUSTRIES, INC. (Continued)**

**S109448598**

Violation Program: INDSTW  
Violation Source: SMARTS

Site ID: 44500  
Site Name: LINCO INDUSTRIES, INC.  
Violation Date: 10-25-2013  
Citation: HSC 6.5 25143.9 - California Health and Safety Code, Chapter 6.5, Section(s) 25143.9

Violation Description: Failure to meet the following requirements of excluded recyclable materials: 1) Used or reused as an ingredient in an industrial process to make a product if the material is not being reclaimed, 2) Used or reused as a safe and effective substitute for commercial products if the material is not being reclaimed, 3) Returned to the original process from which the material was generated, without first being reclaimed, if the material is returned as a substitute for raw material feedstock, and the process uses raw materials as principal feedstocks, 4) The material is recycled and used at the same facility at which the material was generated, or by the same corporate entity, 5) The material is recycled within the applicable generator accumulation time, 6) The material is managed in accordance with all applicable requirements for generators of hazardous wastes, 7) If the material is held in a container or tank, the container or tank is labeled, marked, and placarded in accordance with the department's hazardous waste labeling, marking, and placarding requirements which are applicable to generators, except that the container or tank shall be labeled or marked clearly with the words "Excluded Recyclable Material" instead of the words "Hazardous Waste," 8) If the material is used oil, the containers, aboveground tanks, and fill pipes used to transfer oil into underground storage tanks shall also be labeled and clearly marked with the words "Used Oil", 9) The owner or operator of the business location where the material is located has a business plan that meets the following minimal requirements: emergency response plans and procedures, which specifically address the material or that meets the emergency response and contingency requirements which are applicable to generators of hazardous waste, and 10) The material shall be stored and handled in accordance with all local ordinances and codes.

Violation Notes: Not reported  
Violation Division: Anaheim City Fire Department  
Violation Program: HW  
Violation Source: CERS

Site ID: 44500  
Site Name: LINCO INDUSTRIES, INC.  
Violation Date: 10-25-2013  
Citation: 40 CFR 1 265.171 - U.S. Code of Federal Regulations, Title 40, Chapter 1, Section(s) 265.171

Violation Description: Failure to accumulate hazardous waste in a container that is in good condition.

Violation Notes: Not reported  
Violation Division: Anaheim City Fire Department  
Violation Program: HW  
Violation Source: CERS

Site ID: 44500  
Site Name: LINCO INDUSTRIES, INC.  
Violation Date: 07-15-2019

Map ID  
Direction  
Distance  
Elevation

MAP FINDINGS

Site

Database(s)

EDR ID Number  
EPA ID Number

**LINCO INDUSTRIES, INC. (Continued)**

**S109448598**

Citation: 2014-0057-DWQ - Industrial General Permit  
Violation Description: SW - Late Report  
Violation Notes: Level 2 Technical Report not submitted by July 1, 2019 deadline  
Violation Division: Water Boards  
Violation Program: INDSTW  
Violation Source: SMARTS

Site ID: 44500  
Site Name: LINCO INDUSTRIES, INC.  
Violation Date: 07-02-2010  
Citation: 2014-0057-DWQ - Industrial General Permit  
Violation Description: SW - Late Report  
Violation Notes: Failure to submit 2009-2010 Annual Report by July 1, 2010 due date.  
Violation Division: Water Boards  
Violation Program: INDSTW  
Violation Source: SMARTS

Site ID: 44500  
Site Name: LINCO INDUSTRIES, INC.  
Violation Date: 10-25-2013  
Citation: 40 CFR 1 265.201(c)(5) - U.S. Code of Federal Regulations, Title 40, Chapter 1, Section(s) 265.201(c)(5)  
Violation Description: Failure to conduct weekly inspections of the construction materials, fixtures, and surrounding areas of the hazardous waste tanks.  
Violation Notes: Not reported  
Violation Division: Anaheim City Fire Department  
Violation Program: HW  
Violation Source: CERS

Site ID: 44500  
Site Name: LINCO INDUSTRIES, INC.  
Violation Date: 11-01-2017  
Citation: HSC 6.95 25508(a)(1) - California Health and Safety Code, Chapter 6.95, Section(s) 25508(a)(1)  
Violation Description: Failure to complete and electronically submit a business plan when storing/handling a hazardous material at or above reportable quantities.  
Violation Notes: Returned to compliance on 12/01/2017. NTC LETTER  
Violation Division: Anaheim City Fire Department  
Violation Program: HMRRP  
Violation Source: CERS

Site ID: 44500  
Site Name: LINCO INDUSTRIES, INC.  
Violation Date: 10-28-2013  
Citation: 40 CFR 1 265 - U.S. Code of Federal Regulations, Title 40, Chapter 1, Section(s) 265  
Violation Description: Tiered Permitting Program - Release/Leaks/Spills - General  
Violation Notes: V521  
Violation Division: Anaheim City Fire Department  
Violation Program: PBR  
Violation Source: CERS

Site ID: 44500  
Site Name: LINCO INDUSTRIES, INC.  
Violation Date: 10-28-2013  
Citation: HSC 6.95 25504(a) - California Health and Safety Code, Chapter 6.95,

Map ID  
Direction  
Distance  
Elevation

MAP FINDINGS

Site

Database(s)

EDR ID Number  
EPA ID Number

**LINCO INDUSTRIES, INC. (Continued)**

**S109448598**

Section(s) 25504(a)  
Violation Description: Failure to complete and/or submit hazardous material inventory forms for all reportable hazardous materials on site.  
Violation Notes: Not reported  
Violation Division: Anaheim City Fire Department  
Violation Program: HMRRP  
Violation Source: CERS

Site ID: 44500  
Site Name: LINCO INDUSTRIES, INC.  
Violation Date: 10-25-2013  
Citation: 22 CCR 12 66262.34(f) - California Code of Regulations, Title 22, Chapter 12, Section(s) 66262.34(f)  
Violation Description: Failure to properly label hazardous waste accumulation containers with the following requirements: "Hazardous Waste", name and address of the generator, physical and chemical characteristics of the Hazardous Waste, and starting accumulation date.  
Violation Notes: Not reported  
Violation Division: Anaheim City Fire Department  
Violation Program: HW  
Violation Source: CERS

Site ID: 44500  
Site Name: LINCO INDUSTRIES, INC.  
Violation Date: 10-25-2013  
Citation: 22 CCR 15 66265.192(h) - California Code of Regulations, Title 22, Chapter 15, Section(s) 66265.192(h)  
Violation Description: Failure to obtain and maintain a written assessment reviewed and certified by an independent, qualified, professional engineer stating the new hazardous waste tank system has sufficient structural integrity, is acceptable for the transferring, storing and treating of hazardous waste, and that the tanks and containment system including the foundation, structural support, seams, connections, and pressure controls (if applicable) are suitably designed and that the tank system has sufficient structural strength, compatibility with the waste(s) to be transferred, stored or treated, and corrosion protection so that it will not collapse, rupture, or fail. This assessment shall be obtained prior to placing the tank system in service, and shall be kept on file at the facility. The tank assessment shall be good for five years. This assessment shall also include, at a minimum, the following information: (1) Design standard(s) according to which the tank(s) and ancillary equipment are or will be constructed; (2) Hazardous characteristics of the waste(s) to be handled; (3) For new tank systems or components in which the external shell of a metal tank or any external metal component of the tank system is or will be in contact with the soil or with water, a determination by a corrosion expert of: (A) Factors affecting the potential for corrosion, including but not limited to: 1. Soil moisture content; 2. Soil pH; 3. Soil sulfides level; 4. Soil resistivity; 5. Structure to soil potential; 6. Influence of nearby underground metal structures (e.g., piping); 7. Stray electric current; and 8. Existing corrosion-protection measures (e.g., coating, cathodic protection), and (B) The type and degree of external corrosion protection that are needed to ensure the integrity of the tank system during the use of the tank system or component, consisting of one or more of the following: 1. Corrosion-resistant materials of construction such as special alloys or fiberglass-reinforced plastic;

Map ID  
Direction  
Distance  
Elevation

MAP FINDINGS

Site

Database(s)

EDR ID Number  
EPA ID Number

**LINCO INDUSTRIES, INC. (Continued)**

**S109448598**

Violation Notes: 2. Corrosion-resistant coating (such as epoxy or fi  
Not reported  
Violation Division: Anaheim City Fire Department  
Violation Program: HW  
Violation Source: CERS

Site ID: 44500  
Site Name: LINCO INDUSTRIES, INC.  
Violation Date: 10-25-2013  
Citation: 40 CFR 1 265.173 - U.S. Code of Federal Regulations, Title 40, Chapter  
1, Section(s) 265.173  
Violation Description: Failure to properly close hazardous waste containers when not in  
active use.

Violation Notes: Not reported  
Violation Division: Anaheim City Fire Department  
Violation Program: HW  
Violation Source: CERS

Site ID: 44500  
Site Name: LINCO INDUSTRIES, INC.  
Violation Date: 07-13-2016  
Citation: 22 CCR 15 66265.173 - California Code of Regulations, Title 22,  
Chapter 15, Section(s) 66265.173  
Violation Description: Failure to meet the following container management requirements: (a) A  
container holding hazardous waste must always be closed during  
storage, except when it is necessary to add or remove waste. (b) A  
container holding hazardous waste must not be opened, handled, or  
stored in a manner which may rupture the container or cause it to  
leak.

Violation Notes: Not reported  
Violation Division: Anaheim City Fire Department  
Violation Program: HW  
Violation Source: CERS

Evaluation:  
Eval General Type: Compliance Evaluation Inspection  
Eval Date: 07-13-2016  
Violations Found: Yes  
Eval Type: Routine done by local agency  
Eval Notes: Not reported  
Eval Division: Anaheim City Fire Department  
Eval Program: PBR  
Eval Source: CERS

Eval General Type: Compliance Evaluation Inspection  
Eval Date: 07-13-2016  
Violations Found: Yes  
Eval Type: Routine done by local agency  
Eval Notes: Not reported  
Eval Division: Anaheim City Fire Department  
Eval Program: HW  
Eval Source: CERS

Eval General Type: Compliance Evaluation Inspection  
Eval Date: 01-22-2020  
Violations Found: Yes  
Eval Type: Routine done by local agency



Map ID  
Direction  
Distance  
Elevation

MAP FINDINGS

Site

Database(s)

EDR ID Number  
EPA ID Number

**LINCO INDUSTRIES, INC. (Continued)**

**S109448598**

Eval Notes:	Not reported
Eval Division:	Anaheim City Fire Department
Eval Program:	HMRRP
Eval Source:	CERS
Eval General Type:	Compliance Evaluation Inspection
Eval Date:	01-22-2020
Violations Found:	Yes
Eval Type:	Routine done by local agency
Eval Notes:	Not reported
Eval Division:	Anaheim City Fire Department
Eval Program:	HW
Eval Source:	CERS
Eval General Type:	Compliance Evaluation Inspection
Eval Date:	07-13-2016
Violations Found:	No
Eval Type:	Routine done by local agency
Eval Notes:	Not reported
Eval Division:	Anaheim City Fire Department
Eval Program:	HWLQG
Eval Source:	CERS
Eval General Type:	Compliance Evaluation Inspection
Eval Date:	01-22-2020
Violations Found:	No
Eval Type:	Routine done by local agency
Eval Notes:	Not reported
Eval Division:	Anaheim City Fire Department
Eval Program:	HWLQG
Eval Source:	CERS
Eval General Type:	Compliance Evaluation Inspection
Eval Date:	01-22-2020
Violations Found:	Yes
Eval Type:	Routine done by local agency
Eval Notes:	Not reported
Eval Division:	Anaheim City Fire Department
Eval Program:	PBR
Eval Source:	CERS
Eval General Type:	Compliance Evaluation Inspection
Eval Date:	10-25-2013
Violations Found:	Yes
Eval Type:	Routine done by local agency
Eval Notes:	FEP-0000155
Eval Division:	Anaheim City Fire Department
Eval Program:	HW
Eval Source:	CERS
Eval General Type:	Compliance Evaluation Inspection
Eval Date:	10-28-2013
Violations Found:	Yes
Eval Type:	Routine done by local agency
Eval Notes:	Not reported
Eval Division:	Anaheim City Fire Department
Eval Program:	PBR

Map ID  
Direction  
Distance  
Elevation

MAP FINDINGS

Site

Database(s)

EDR ID Number  
EPA ID Number

**LINCO INDUSTRIES, INC. (Continued)**

**S109448598**

Eval Source: CERS

Eval General Type: Compliance Evaluation Inspection  
Eval Date: 10-28-2013  
Violations Found: Yes  
Eval Type: Routine done by local agency  
Eval Notes: FEP-0000155  
Eval Division: Anaheim City Fire Department  
Eval Program: HMRRP  
Eval Source: CERS

Eval General Type: Case Development Inspection  
Eval Date: 03-23-2015  
Violations Found: No  
Eval Type: Industrial Storm Water Enforcement Follow-up  
Eval Notes: Follow up to site visit made on July 8, 2014. Previous site visit revealed several violations. I met with Mr. Shelly who showed me around the site. The yard was nearly completely full with plated hub caps. Dirt and debris were significantly reduced but still present. Mr. Shelly said they sweep frequently and vacuum wash the property, but acknowledged the fact that the site was still dirty and said that his employees should sweep more. I told him to ensure that the entire facility is kept clean, not just the driveway area. Scrap metal piles were reduced from the last visit. The waste container in the center of the yard had been replaced and was completely covered with a tarp. Empty chemical bins did not have secondary containment. The empty drums stored at the southeast side of the facility had been removed. The open chemical waste bin had been removed. Mr. Shelly said that all waste bins are secured with appropriate lids. Tracking still present indicating general housekeeping procedures are still not adequate. The SWPPP had been updated as of September 2014 and Mr. Shelly had made several changes to the document in writing. The recent sampling data indicated that zinc, electrical conductivity, and nitrate were above benchmark values. I explained the new permit requirements, specifically the Numeric Action Levels and how the recent sampling data would exceed the levels. I told Mr. Shelly that they need to ensure sweeping and vacuum/power washing of the facility continues and to improve general housekeeping to prevent pollutants from leaving the site. Also, any scrap metal or empty containers left outside during a rain event should be covered to prevent exposure.

Eval Division: Water Boards  
Eval Program: INDSTW  
Eval Source: SMARTS

Eval General Type: Compliance Evaluation Inspection  
Eval Date: 07-08-2014  
Violations Found: Yes  
Eval Type: Industrial Storm Water Compliance Evaluation  
Eval Notes: Inspectors Barbara Barry, Michelle Beckwith, and Michael Perez (RB staff) inspected this facility to follow up on a report submitted by the City of Anaheim that 10-20 gallons of mineral oil discharged from Linco Industries into the street on 9/17/2013. RB staff met with Dean Shelley, General Manager at Linco Industries who gave consent for RB staff to tour the property and to take pictures. SWPPP had not been updated since 2006 and stated that there had been no spills at this facility. Mr. Shelly said there has been "no spill issues getting into the street." Mr. Shelly said they don't have a spill kit, but they

Map ID  
Direction  
Distance  
Elevation

MAP FINDINGS

Site

Database(s)

EDR ID Number  
EPA ID Number

**LINCO INDUSTRIES, INC. (Continued)**

**S109448598**

vacuum up spills if necessary. On the tour, RB staff observed that there was no secondary containment of liquid and dry waste bins, no spill kit, a leaking tank, uncovered scrap metal, an open waste bin, tracking of colored substances leading to drains, and pieces of rusting metal on the ground. Barbara Barry then asked Mr. Shelly about the mineral oil spill that the City of Anaheim had reported in September. Mr. Shelly said, "oh ya, there was that spill, but I thought you already knew about that so I didn't bring it up." Barbara Barry asked Mr. Shelly if any employee training had happened since that time. Mr. Shelly said yes but could not provide any records of employee training when asked. RB staff informed Mr. Shelly that there was deficient implementation of BMPs at this facility, the SWPPP needed to be kept updated, and that the Annual Report had incorrect information regarding the unauthorized discharge in September.

Eval Division: Water Boards  
Eval Program: INDSTW  
Eval Source: SMARTS

Eval General Type: Compliance Evaluation Inspection  
Eval Date: 07-13-2016  
Violations Found: Yes  
Eval Type: Routine done by local agency  
Eval Notes: Not reported  
Eval Division: Anaheim City Fire Department  
Eval Program: HMRRP  
Eval Source: CERS

Eval General Type: Complaint Inspection  
Eval Date: 09-17-2013  
Violations Found: No  
Eval Type: Industrial Storm Water Complaint Inspection  
Eval Notes: Observed 10-20 gallons of mineral oil/water discharged to public right of way.  
Eval Division: Water Boards  
Eval Program: INDSTW  
Eval Source: SMARTS

Eval General Type: Other/Unknown  
Eval Date: 11-01-2017  
Violations Found: Yes  
Eval Type: Other, not routine, done by local agency  
Eval Notes: NTC LETTER  
Eval Division: Anaheim City Fire Department  
Eval Program: HMRRP  
Eval Source: CERS

Enforcement Action:  
Site ID: 44500  
Site Name: LINCO INDUSTRIES, INC.  
Site Address: 528 S CENTRAL PARK AVE W  
Site City: ANAHEIM  
Site Zip: 92802  
Enf Action Date: 07-15-2019  
Enf Action Type: Staff Enforcement Letter  
Enf Action Description: Staff Enforcement Letter  
Enf Action Notes: Level 2 Technical Report not submitted by July 1, 2019 deadline  
Enf Action Division: Water Boards

Map ID  
Direction  
Distance  
Elevation

MAP FINDINGS

Site

Database(s)

EDR ID Number  
EPA ID Number

**LINCO INDUSTRIES, INC. (Continued)**

**S109448598**

Enf Action Program: INDSTW  
Enf Action Source: SMARTS

Site ID: 44500  
Site Name: LINCO INDUSTRIES, INC.  
Site Address: 528 S CENTRAL PARK AVE W  
Site City: ANAHEIM  
Site Zip: 92802  
Enf Action Date: 07-20-2016  
Enf Action Type: Referral to District Attorney  
Enf Action Description: Referral to District Attorney  
Enf Action Notes: Referred to OCDA for multiple Class I violations.  
Enf Action Division: Anaheim City Fire Department  
Enf Action Program: UNSPEC  
Enf Action Source: CERS

Site ID: 44500  
Site Name: LINCO INDUSTRIES, INC.  
Site Address: 528 S CENTRAL PARK AVE W  
Site City: ANAHEIM  
Site Zip: 92802  
Enf Action Date: 07-28-2014  
Enf Action Type: Staff Enforcement Letter  
Enf Action Description: Staff Enforcement Letter  
Enf Action Notes: Implement BMPs and update SWPPP  
Enf Action Division: Water Boards  
Enf Action Program: INDSTW  
Enf Action Source: SMARTS

Site ID: 44500  
Site Name: LINCO INDUSTRIES, INC.  
Site Address: 528 S CENTRAL PARK AVE W  
Site City: ANAHEIM  
Site Zip: 92802  
Enf Action Date: 07-30-2009  
Enf Action Type: Industrial Storm Water Enforcement  
Enf Action Description: Industrial Storm Water Enforcement  
Enf Action Notes: Failure to submit 2008-2009 Annual Report by 7/1/09 due date.  
Enf Action Division: Water Boards  
Enf Action Program: INDSTW  
Enf Action Source: SMARTS

Site ID: 44500  
Site Name: LINCO INDUSTRIES, INC.  
Site Address: 528 S CENTRAL PARK AVE W  
Site City: ANAHEIM  
Site Zip: 92802  
Enf Action Date: 07-30-2010  
Enf Action Type: Industrial Storm Water Enforcement  
Enf Action Description: Industrial Storm Water Enforcement  
Enf Action Notes: Failure to submit 2009-2010 Annual Report by July 1, 2010 due date.  
Enf Action Division: Water Boards  
Enf Action Program: INDSTW  
Enf Action Source: SMARTS

Site ID: 44500  
Site Name: LINCO INDUSTRIES, INC.

Map ID  
Direction  
Distance  
Elevation

MAP FINDINGS

Site

Database(s)

EDR ID Number  
EPA ID Number

**LINCO INDUSTRIES, INC. (Continued)**

**S109448598**

Site Address: 528 S CENTRAL PARK AVE W  
Site City: ANAHEIM  
Site Zip: 92802  
Enf Action Date: 07-31-2013  
Enf Action Type: Industrial Storm Water Enforcement  
Enf Action Description: Industrial Storm Water Enforcement  
Enf Action Notes: Failure to submit 2012-2013 Annual Report by 7/1/13 due date.  
Enf Action Division: Water Boards  
Enf Action Program: INDSTW  
Enf Action Source: SMARTS

Site ID: 44500  
Site Name: LINCO INDUSTRIES, INC.  
Site Address: 528 S CENTRAL PARK AVE W  
Site City: ANAHEIM  
Site Zip: 92802  
Enf Action Date: 08-01-2011  
Enf Action Type: Industrial Storm Water Enforcement  
Enf Action Description: Industrial Storm Water Enforcement  
Enf Action Notes: Failure to submit 2010-2011 Annual Report by July 1, 2011 due date.  
Enf Action Division: Water Boards  
Enf Action Program: INDSTW  
Enf Action Source: SMARTS

Site ID: 44500  
Site Name: LINCO INDUSTRIES, INC.  
Site Address: 528 S CENTRAL PARK AVE W  
Site City: ANAHEIM  
Site Zip: 92802  
Enf Action Date: 08-28-2009  
Enf Action Type: Industrial Storm Water Enforcement  
Enf Action Description: Industrial Storm Water Enforcement  
Enf Action Notes: Failure to submit 2008-2009 Annual Report by 7/1/09 due date. SECOND NOTICE  
Enf Action Division: Water Boards  
Enf Action Program: INDSTW  
Enf Action Source: SMARTS

Site ID: 44500  
Site Name: LINCO INDUSTRIES, INC.  
Site Address: 528 S CENTRAL PARK AVE W  
Site City: ANAHEIM  
Site Zip: 92802  
Enf Action Date: 08-29-2013  
Enf Action Type: Industrial Storm Water Enforcement  
Enf Action Description: Industrial Storm Water Enforcement  
Enf Action Notes: Failure to submit 2012-2013 Annual Report by 7/1/13 due date.  
Enf Action Division: Water Boards  
Enf Action Program: INDSTW  
Enf Action Source: SMARTS

Site ID: 44500  
Site Name: LINCO INDUSTRIES, INC.  
Site Address: 528 S CENTRAL PARK AVE W  
Site City: ANAHEIM  
Site Zip: 92802  
Enf Action Date: 11-29-2016

Map ID  
Direction  
Distance  
Elevation

MAP FINDINGS

Site

Database(s)

EDR ID Number  
EPA ID Number

**LINCO INDUSTRIES, INC. (Continued)**

**S109448598**

Enf Action Type: Staff Enforcement Letter  
Enf Action Description: Staff Enforcement Letter  
Enf Action Notes: Deficient Ad Hoc Report  
Enf Action Division: Water Boards  
Enf Action Program: INDSTW  
Enf Action Source: SMARTS

Coordinates:

Site ID: 44500  
Facility Name: LINCO INDUSTRIES, INC.  
Env Int Type Code: HWG  
Program ID: 10413619  
Coord Name: Not reported  
Ref Point Type Desc: Center of a facility or station.  
Latitude: 33.826630  
Longitude: -117.931840

Affiliation:

Affiliation Type Desc: Onsite Treatment Unit Owner Operator  
Entity Name: PATRICK MEURS  
Entity Title: VICE PRESIDENT  
Affiliation Address: Not reported  
Affiliation City: Not reported  
Affiliation State: Not reported  
Affiliation Country: Not reported  
Affiliation Zip: Not reported  
Affiliation Phone: Not reported

Affiliation Type Desc: Owner/Operator  
Entity Name: Linco Industries Inc  
Entity Title: Operator  
Affiliation Address: 528 S Central Park Ave W  
Affiliation City: Anaheim  
Affiliation State: CA  
Affiliation Country: Not reported  
Affiliation Zip: 92802  
Affiliation Phone: Not reported

Affiliation Type Desc: Property Owner  
Entity Name: Linco Industries, Inc.  
Entity Title: Not reported  
Affiliation Address: 528 S. CENTRAL PARK AVE. W.  
Affiliation City: ANAHEIM  
Affiliation State: CA  
Affiliation Country: United States  
Affiliation Zip: 92802  
Affiliation Phone: (714) 635-2800

Affiliation Type Desc: Environmental Contact  
Entity Name: Dean Shelly  
Entity Title: Not reported  
Affiliation Address: 528 S CENTRAL PARK AVENUE W  
Affiliation City: ANAHEIM  
Affiliation State: CA  
Affiliation Country: Not reported  
Affiliation Zip: 92802

Map ID  
Direction  
Distance  
Elevation

MAP FINDINGS

Site

Database(s)

EDR ID Number  
EPA ID Number

**LINCO INDUSTRIES, INC. (Continued)**

**S109448598**

Affiliation Phone:	Not reported
Affiliation Type Desc:	Identification Signer
Entity Name:	DEAN SHELLY
Entity Title:	GENERAL MANAGER
Affiliation Address:	Not reported
Affiliation City:	Not reported
Affiliation State:	Not reported
Affiliation Country:	Not reported
Affiliation Zip:	Not reported
Affiliation Phone:	Not reported
Affiliation Type Desc:	Facility Mailing Address
Entity Name:	Mailing Address
Entity Title:	Not reported
Affiliation Address:	528 S Central Park Ave W
Affiliation City:	Anaheim
Affiliation State:	CA
Affiliation Country:	Not reported
Affiliation Zip:	92802
Affiliation Phone:	Not reported
Affiliation Type Desc:	Legal Owner
Entity Name:	PATRICK MEURS
Entity Title:	Not reported
Affiliation Address:	528 S Central Park Ave W
Affiliation City:	Anaheim
Affiliation State:	CA
Affiliation Country:	United States
Affiliation Zip:	92802
Affiliation Phone:	(714) 635-2800
Affiliation Type Desc:	CUPA District
Entity Name:	Anaheim City Fire Department
Entity Title:	Not reported
Affiliation Address:	201 South Anaheim Boulevard, Suite 300
Affiliation City:	Anaheim
Affiliation State:	CA
Affiliation Country:	Not reported
Affiliation Zip:	92805
Affiliation Phone:	(714) 765-4047
Affiliation Type Desc:	Document Preparer
Entity Name:	Henry Montoya
Entity Title:	Not reported
Affiliation Address:	Not reported
Affiliation City:	Not reported
Affiliation State:	Not reported
Affiliation Country:	Not reported
Affiliation Zip:	Not reported
Affiliation Phone:	Not reported
Affiliation Type Desc:	Operator
Entity Name:	PATRICK MEURS
Entity Title:	Not reported
Affiliation Address:	Not reported
Affiliation City:	Not reported

Map ID  
Direction  
Distance  
Elevation

MAP FINDINGS

Site

Database(s)

EDR ID Number  
EPA ID Number

**LINCO INDUSTRIES, INC. (Continued)**

**S109448598**

Affiliation State: Not reported  
Affiliation Country: Not reported  
Affiliation Zip: Not reported  
Affiliation Phone: (714) 635-2800

Affiliation Type Desc: Parent Corporation  
Entity Name: LINCO INDUSTRIES, INC.  
Entity Title: Not reported  
Affiliation Address: Not reported  
Affiliation City: Not reported  
Affiliation State: Not reported  
Affiliation Country: Not reported  
Affiliation Zip: Not reported  
Affiliation Phone: Not reported

Name: LINCO INDUSTRIES, INC.  
Address: 528 S CENTRAL PARK AVE W  
City,State,Zip: ANAHEIM, CA 92802  
Site ID: 44500  
CERS ID: 639540  
CERS Description: Industrial Facility Storm Water

Violations:  
Site ID: 44500  
Site Name: LINCO INDUSTRIES, INC.  
Violation Date: 10-28-2013  
Citation: HSC 6.95 25504(c) - California Health and Safety Code, Chapter 6.95, Section(s) 25504(c)  
Violation Description: Failure to include provisions in the business plan to ensure that appropriate personnel receive initial and annual training.  
Violation Notes: Not reported  
Violation Division: Anaheim City Fire Department  
Violation Program: HMRRP  
Violation Source: CERS

Site ID: 44500  
Site Name: LINCO INDUSTRIES, INC.  
Violation Date: 07-13-2016  
Citation: Un-Specified  
Violation Description: Hazardous Waste Generator Program - Release/Leaks/Spills - General Local Ordinance  
Violation Notes: Not reported  
Violation Division: Anaheim City Fire Department  
Violation Program: HW  
Violation Source: CERS

Site ID: 44500  
Site Name: LINCO INDUSTRIES, INC.  
Violation Date: 07-13-2016  
Citation: 22 CCR 15 66265.31 - California Code of Regulations, Title 22, Chapter 15, Section(s) 66265.31  
Violation Description: Failure to maintain and operate the facility to minimize the possibility of a fire, explosion, or any unplanned sudden or non-sudden release of hazardous waste or hazardous waste constituents to air, soil, or surface water which could threaten human health or the environment.  
Violation Notes: Not reported



Map ID  
Direction  
Distance  
Elevation

MAP FINDINGS

Site

Database(s)

EDR ID Number  
EPA ID Number

**LINCO INDUSTRIES, INC. (Continued)**

**S109448598**

Violation Division: Anaheim City Fire Department  
Violation Program: HW  
Violation Source: CERS

Site ID: 44500  
Site Name: LINCO INDUSTRIES, INC.  
Violation Date: 11-29-2016  
Citation: 2014-0057-DWQ - Industrial General Permit  
Violation Description: SW - Deficient Report  
Violation Notes: Deficient Ad Hoc Report  
Violation Division: Water Boards  
Violation Program: INDSTW  
Violation Source: SMARTS

Site ID: 44500  
Site Name: LINCO INDUSTRIES, INC.  
Violation Date: 10-28-2013  
Citation: 22 CCR 45 67450.3(c)(8) - California Code of Regulations, Title 22, Chapter 45, Section(s) 67450.3(c)(8)  
Violation Description: Failure to maintain, reproduce, and provide the following documents at the facility where the FTU is operating: 1) The waste analysis plan for the treatment operation; 2) The written inspection schedule; 3) All training documents; 4) The contingency plan; 5) A copy of the most recent treatment notification and a copy of the most recent acknowledgement received from the Department, CUPA or authorized agency; 6) A copy of any local Air District permit and other permits required for the operation of the FTU; 7) A copy of the closure plan; 8) A copy of documents related to the environmental investigation and any cleanup, abatement or other necessary remedial action taken; and 9) Documentation of any convictions, judgments, settlements, or orders resulting from any action by any local, State, or federal environmental or public health enforcement agency concerning the operation of the facility within the last three years, as the documents would be available under the California Public Records Act.  
Violation Notes: V515  
Violation Division: Anaheim City Fire Department  
Violation Program: PBR  
Violation Source: CERS

Site ID: 44500  
Site Name: LINCO INDUSTRIES, INC.  
Violation Date: 07-08-2014  
Citation: 2014-0057-DWQ - Industrial General Permit  
Violation Description: SWPPP  
Violation Notes: SWPPP was out of date, did not have record of the spill in September 2013  
Violation Division: Water Boards  
Violation Program: INDSTW  
Violation Source: SMARTS

Site ID: 44500  
Site Name: LINCO INDUSTRIES, INC.  
Violation Date: 10-28-2013  
Citation: 22 CCR 15 66265.193 - California Code of Regulations, Title 22, Chapter 15, Section(s) 66265.193  
Violation Description: Failure of the LQG and/or TP generator, on all new and existing hazardous waste tank systems and ancillary equipment, to meet the

Map ID  
Direction  
Distance  
Elevation

MAP FINDINGS

Site

Database(s)

EDR ID Number  
EPA ID Number

**LINCO INDUSTRIES, INC. (Continued)**

**S109448598**

following secondary containment requirements: 1) Designed, installed, and operated to prevent any migration of wastes or accumulated liquid out of the system to the soil, ground water, or surface water at any time during the use of the tank system; and 2) Capable of detecting and collecting releases and accumulated liquids until the collected material is removed. 3) Constructed of or lined with materials that are compatible with the waste(s) to be placed in the tank system and shall have sufficient strength and thickness to prevent failure due to pressure gradients (including static head and external hydrological forces), physical contact with the waste to which they are exposed, climatic conditions, the stress of installation, and the stress of daily operation (including stresses from nearby vehicular traffic); 4) Placed on a foundation or base capable of providing support to the secondary containment system and resistance to pressure gradients above and below the system and capable of preventing failure due to settlement, compression, or uplift; 5) Provided with a leak detection system that is designed and operated so that it will detect the failure of either the primary and secondary containment structure or any release of hazardous waste or accumulated liquid in the secondary containment system within 24 hours, or at the earliest practicable time if the existing detection technology or site conditions will not allow detection of a release within 24 hours; 6) Sloped or otherwise designed or operated to drain and remove liquids resulting from leaks, spills, or precipitation. Spilled or leaked waste and accumulated precipitation shall be removed from the secondary containment system within 24 hours, or in as timely a manner as is possible to prevent harm to human health or the environment, if removal of the released waste or accumulated precipitation cannot be accomplished within 24 V517

Violation Notes:  
Violation Division: Anaheim City Fire Department  
Violation Program: PBR  
Violation Source: CERS

Site ID: 44500  
Site Name: LINCO INDUSTRIES, INC.  
Violation Date: 07-13-2016  
Citation: 22 CCR 45 67450.3(c)(9)(F) - California Code of Regulations, Title 22, Chapter 45, Section(s) 67450.3(c)(9)(F)

Violation Description: Failure of generator to obtain assessment or reassessment every five (5) years or the remaining service life of the tank system, as stated in the engineer's assessment, whichever is less. This assessment applies to onground or aboveground tank systems containing only non-RCRA hazardous wastes generated onsite, and tank systems authorized under Permit-by-Rule, Conditional Authorization, and Conditional Exemption or for a small quantity generator onground or aboveground tank systems containing RCRA hazardous wastes generated onsite.

Violation Notes: Not reported  
Violation Division: Anaheim City Fire Department  
Violation Program: PBR  
Violation Source: CERS

Site ID: 44500  
Site Name: LINCO INDUSTRIES, INC.  
Violation Date: 07-13-2016  
Citation: 22 CCR 45 67450.3(c)(8) - California Code of Regulations, Title 22, Chapter 45, Section(s) 67450.3(c)(8)

Map ID  
Direction  
Distance  
Elevation

MAP FINDINGS

Site

Database(s)

EDR ID Number  
EPA ID Number

**LINCO INDUSTRIES, INC. (Continued)**

**S109448598**

Violation Description: Failure to maintain the required documents at the facility where the FTU is operating and upon request make these documents available to authorized agency, DTSC, the CUPA, or EPA, or local government agency.

Violation Notes: Not reported

Violation Division: Anaheim City Fire Department

Violation Program: PBR

Violation Source: CERS

Site ID: 44500

Site Name: LINCO INDUSTRIES, INC.

Violation Date: 01-22-2020

Citation: 22 CCR 12 66262.34(f) - California Code of Regulations, Title 22, Chapter 12, Section(s) 66262.34(f)

Violation Description: Failure to properly label hazardous waste accumulation containers and portable tanks with the following requirements: "Hazardous Waste", name and address of the generator, physical and chemical characteristics of the Hazardous Waste, and starting accumulation date.

Violation Notes: Returned to compliance on 01/22/2020. V407- Failure to properly label hazardous waste (filtercake).

Violation Division: Anaheim City Fire Department

Violation Program: HW

Violation Source: CERS

Site ID: 44500

Site Name: LINCO INDUSTRIES, INC.

Violation Date: 10-25-2013

Citation: 40 CFR 1 265.31 - U.S. Code of Federal Regulations, Title 40, Chapter 1, Section(s) 265.31

Violation Description: Failure to maintain and operate the facility to minimize the possibility of a fire, explosion, or any unplanned sudden or non-sudden release of hazardous waste or hazardous waste constituents to the air, soil, or surface water which could threaten human health or the environment..

Violation Notes: Not reported

Violation Division: Anaheim City Fire Department

Violation Program: HW

Violation Source: CERS

Site ID: 44500

Site Name: LINCO INDUSTRIES, INC.

Violation Date: 07-08-2014

Citation: 2014-0057-DWQ - Industrial General Permit

Violation Description: SW - Deficient BMP Implementation

Violation Notes: no secondary containment of liquid and dry waste bins, no spill kit, a leaking tank, uncovered scrap metal, an open waste bin, tracking of colored substances leading to drains, and pieces of rusting metal on the ground.

Violation Division: Water Boards

Violation Program: INDSTW

Violation Source: SMARTS

Site ID: 44500

Site Name: LINCO INDUSTRIES, INC.

Violation Date: 07-13-2016

Citation: 22 CCR 15 66265.35 - California Code of Regulations, Title 22, Chapter 15, Section(s) 66265.35

Map ID  
Direction  
Distance  
Elevation

MAP FINDINGS

Site

Database(s)

EDR ID Number  
EPA ID Number

**LINCO INDUSTRIES, INC. (Continued)**

**S109448598**

Violation Description: Failure to maintain aisle space to allow the unobstructed movement of personnel, fire protection equipment, spill control equipment, and decontamination equipment to any area of facility operation in an emergency, unless it can be demonstrated to the Department that aisle space is not needed for any of these purposes.  
Violation Notes: Returned to compliance on 08/12/2016.  
Violation Division: Anaheim City Fire Department  
Violation Program: HW  
Violation Source: CERS

Site ID: 44500  
Site Name: LINCO INDUSTRIES, INC.  
Violation Date: 07-13-2016  
Citation: HSC 6.5 Multiple - California Health and Safety Code, Chapter 6.5, Section(s) Multiple

Violation Description: Tiered Permitting - Administration/Documentation - General  
Violation Notes: Not reported  
Violation Division: Anaheim City Fire Department  
Violation Program: PBR  
Violation Source: CERS

Site ID: 44500  
Site Name: LINCO INDUSTRIES, INC.  
Violation Date: 07-13-2016  
Citation: HSC 6.5 Multiple - California Health and Safety Code, Chapter 6.5, Section(s) Multiple

Violation Description: Tiered Permitting Program - Release/Leaks/Spills - General  
Violation Notes: Not reported  
Violation Division: Anaheim City Fire Department  
Violation Program: PBR  
Violation Source: CERS

Site ID: 44500  
Site Name: LINCO INDUSTRIES, INC.  
Violation Date: 10-25-2013  
Citation: HSC 6.67 Multiple - California Health and Safety Code, Chapter 6.67, Section(s) Multiple

Violation Description: Haz Waste Generator Program - Administration/Documentation - General  
Violation Notes: Not reported  
Violation Division: Anaheim City Fire Department  
Violation Program: HW  
Violation Source: CERS

Site ID: 44500  
Site Name: LINCO INDUSTRIES, INC.  
Violation Date: 07-13-2016  
Citation: 22 CCR 15 66265.192(h) - California Code of Regulations, Title 22, Chapter 15, Section(s) 66265.192(h)

Violation Description: Failure of generator to obtain assessment or reassessment every five (5) years or the remaining service life of the tank system, as stated in the engineer's assessment, whichever is less. This assessment applies to onground or aboveground tank systems containing only non-RCRA hazardous wastes generated onsite, or for a small quantity generator onground or aboveground tank systems containing RCRA hazardous wastes generated onsite.

Violation Notes: Not reported  
Violation Division: Anaheim City Fire Department

Map ID  
Direction  
Distance  
Elevation

MAP FINDINGS

Site

Database(s)

EDR ID Number  
EPA ID Number

**LINCO INDUSTRIES, INC. (Continued)**

**S109448598**

Violation Program: HW  
Violation Source: CERS

Site ID: 44500  
Site Name: LINCO INDUSTRIES, INC.  
Violation Date: 01-22-2020  
Citation: HSC 6.95 25508(a)(1) - California Health and Safety Code, Chapter 6.95, Section(s) 25508(a)(1)  
Violation Description: Failure to complete and electronically submit hazardous material inventory information for all reportable hazardous materials on site at or above reportable quantities.  
Violation Notes: Returned to compliance on 03/20/2020. V203- Hazardous materials inventory requires update in CERS. Facility is maintaining, LPG and pretreated wastewater in disclosable quantity.  
Violation Division: Anaheim City Fire Department  
Violation Program: HMRRP  
Violation Source: CERS

Site ID: 44500  
Site Name: LINCO INDUSTRIES, INC.  
Violation Date: 07-13-2016  
Citation: 22 CCR 15 66265.16 - California Code of Regulations, Title 22, Chapter 15, Section(s) 66265.16  
Violation Description: Failure to provide employees with hazardous waste training within the first six months after the date of their employment or assignment to a facility, or to a new position at a facility and annually thereafter. Training records on current personnel shall be kept until closure of the facility and for former employees the record shall be kept for at least three years from the date the employee last worked at the facility.  
Violation Notes: Not reported  
Violation Division: Anaheim City Fire Department  
Violation Program: HW  
Violation Source: CERS

Site ID: 44500  
Site Name: LINCO INDUSTRIES, INC.  
Violation Date: 01-22-2020  
Citation: 22 CCR 45 67450.2(b)(3)(B)(G) - California Code of Regulations, Title 22, Chapter 45, Section(s) 67450.2(b)(3)(B)(G)  
Violation Description: Failure to identify the following information in CERS: all generator information, all Permit-by-Rule treatment units, accurately list number of tanks and containers in each unit, and plot plan/map that shows unit locations are properly identified.  
Violation Notes: Returned to compliance on 02/15/2020. V503- Failure to update PBR Unit page information in CERS.  
Violation Division: Anaheim City Fire Department  
Violation Program: PBR  
Violation Source: CERS

Site ID: 44500  
Site Name: LINCO INDUSTRIES, INC.  
Violation Date: 07-13-2016  
Citation: 22 CCR 15 66265.171 - California Code of Regulations, Title 22, Chapter 15, Section(s) 66265.171  
Violation Description: Failure to accumulate hazardous waste in a container that is in good condition.

Map ID  
Direction  
Distance  
Elevation

MAP FINDINGS

Site

Database(s)

EDR ID Number  
EPA ID Number

**LINCO INDUSTRIES, INC. (Continued)**

**S109448598**

Violation Notes: Not reported  
Violation Division: Anaheim City Fire Department  
Violation Program: HW  
Violation Source: CERS

Site ID: 44500  
Site Name: LINCO INDUSTRIES, INC.  
Violation Date: 10-25-2013  
Citation: HSC 6.67 Multiple Sections - California Health and Safety Code, Chapter 6.67, Section(s) Multiple Sections  
Violation Description: Haz Waste Generator Program - Training - General  
Violation Notes: Not reported  
Violation Division: Anaheim City Fire Department  
Violation Program: HW  
Violation Source: CERS

Site ID: 44500  
Site Name: LINCO INDUSTRIES, INC.  
Violation Date: 07-13-2016  
Citation: HSC 6.5 Multiple - California Health and Safety Code, Chapter 6.5, Section(s) Multiple  
Violation Description: Hazardous Waste Generator Program - Administration/Documentation - General  
Violation Notes: NPV  
Violation Division: Anaheim City Fire Department  
Violation Program: HW  
Violation Source: CERS

Site ID: 44500  
Site Name: LINCO INDUSTRIES, INC.  
Violation Date: 07-02-2011  
Citation: 2014-0057-DWQ - Industrial General Permit  
Violation Description: SW - Late Report  
Violation Notes: Failure to submit 2010-2011 Annual Report by July 1, 2011 due date.  
Violation Division: Water Boards  
Violation Program: INDSTW  
Violation Source: SMARTS

Site ID: 44500  
Site Name: LINCO INDUSTRIES, INC.  
Violation Date: 10-28-2013  
Citation: 22 CCR 45 67450.3(c)(8) - California Code of Regulations, Title 22, Chapter 45, Section(s) 67450.3(c)(8)  
Violation Description: Failure to maintain, reproduce, and provide the following documents at the facility where the FTU is operating: 1) The waste analysis plan for the treatment operation; 2) The written inspection schedule; 3) All training documents; 4) The contingency plan; 5) A copy of the most recent treatment notification and a copy of the most recent acknowledgement received from the Department, CUPA or authorized agency; 6) A copy of any local Air District permit and other permits required for the operation of the FTU; 7) A copy of the closure plan; 8) A copy of documents related to the environmental investigation and any cleanup, abatement or other necessary remedial action taken; and 9) Documentation of any convictions, judgments, settlements, or orders resulting from any action by any local, State, or federal environmental or public health enforcement agency concerning the operation of the facility within the last three years, as the

Map ID  
Direction  
Distance  
Elevation

MAP FINDINGS

Site

Database(s)

EDR ID Number  
EPA ID Number

**LINCO INDUSTRIES, INC. (Continued)**

**S109448598**

documents would be available under the California Public Records Act.

Violation Notes: V514  
Violation Division: Anaheim City Fire Department  
Violation Program: PBR  
Violation Source: CERS

Site ID: 44500  
Site Name: LINCO INDUSTRIES, INC.  
Violation Date: 07-13-2016  
Citation: 22 CCR 45 67450.13(a)(1) - California Code of Regulations, Title 22, Chapter 45, Section(s) 67450.13(a)(1)  
Violation Description: Failure to prepare a written estimate of the cost of closing each unit which includes the cost that would be incurred for closing a treatment unit when using the owner or operator or generator's own staff and/or personal equipment taking into account any salvage value that may be realized from the sale of wastes, facility structure or equipment, land or other facility assets. This estimate shall be submitted as an attachment to the Certification of Financial Assurance for Permit by Rule and Conditionally Authorized Operations/ Maintenance page(s) of the Unified Program Consolidated Form (x/99)).

Violation Notes: Not reported  
Violation Division: Anaheim City Fire Department  
Violation Program: PBR  
Violation Source: CERS

Site ID: 44500  
Site Name: LINCO INDUSTRIES, INC.  
Violation Date: 10-28-2013  
Citation: 22 CCR 15 66265.31 - California Code of Regulations, Title 22, Chapter 15, Section(s) 66265.31  
Violation Description: Failure to maintain and operate the facility to minimize the possibility of a fire, explosion, or any unplanned sudden or non-sudden release of hazardous waste or hazardous waste constituents to the air, soil, or surface water which could threaten human health or the environment.

Violation Notes: V507  
Violation Division: Anaheim City Fire Department  
Violation Program: PBR  
Violation Source: CERS

Site ID: 44500  
Site Name: LINCO INDUSTRIES, INC.  
Violation Date: 10-28-2013  
Citation: 22 CCR 45 67450.3(c)(7) - California Code of Regulations, Title 22, Chapter 45, Section(s) 67450.3(c)(7)  
Violation Description: Failure to permanently mark the exterior of each Fixed TU with the name of the person which owns or operates the FTU, facility identification number and an individual serial number.

Violation Notes: V516  
Violation Division: Anaheim City Fire Department  
Violation Program: PBR  
Violation Source: CERS

Site ID: 44500  
Site Name: LINCO INDUSTRIES, INC.  
Violation Date: 10-28-2013  
Citation: 22 CCR 45 67450.3(c)(8) - California Code of Regulations, Title 22,

Map ID  
Direction  
Distance  
Elevation

MAP FINDINGS

Site

Database(s)

EDR ID Number  
EPA ID Number

**LINCO INDUSTRIES, INC. (Continued)**

**S109448598**

Violation Description: Chapter 45, Section(s) 67450.3(c)(8)  
Failure to maintain, reproduce, and provide the following documents at the facility where the FTU is operating: 1) The waste analysis plan for the treatment operation; 2) The written inspection schedule; 3) All training documents; 4) The contingency plan; 5) A copy of the most recent treatment notification and a copy of the most recent acknowledgement received from the Department, CUPA or authorized agency; 6) A copy of any local Air District permit and other permits required for the operation of the FTU; 7) A copy of the closure plan; 8) A copy of documents related to the environmental investigation and any cleanup, abatement or other necessary remedial action taken; and 9) Documentation of any convictions, judgments, settlements, or orders resulting from any action by any local, State, or federal environmental or public health enforcement agency concerning the operation of the facility within the last three years, as the documents would be available under the California Public Records Act.

Violation Notes: V519  
Violation Division: Anaheim City Fire Department  
Violation Program: PBR  
Violation Source: CERS

Site ID: 44500  
Site Name: LINCO INDUSTRIES, INC.  
Violation Date: 10-28-2013  
Citation: HSC 6.95 25505(c) - California Health and Safety Code, Chapter 6.95, Section(s) 25505(c)

Violation Description: Failure to review, revise, and recertify the business plan at least once every three years.

Violation Notes: Not reported  
Violation Division: Anaheim City Fire Department  
Violation Program: HMRRP  
Violation Source: CERS

Site ID: 44500  
Site Name: LINCO INDUSTRIES, INC.  
Violation Date: 07-13-2016  
Citation: HSC 6.95 Multiple - California Health and Safety Code, Chapter 6.95, Section(s) Multiple

Violation Description: Business Plan Program - Administration/Documentation - General  
Violation Notes: NPV  
Violation Division: Anaheim City Fire Department  
Violation Program: HMRRP  
Violation Source: CERS

Site ID: 44500  
Site Name: LINCO INDUSTRIES, INC.  
Violation Date: 09-17-2013  
Citation: 2014-0057-DWQ - Industrial General Permit  
Violation Description: Unauthorized Discharge  
Violation Notes: Reported by City of Anaheim staff: 10-20 gallons of mineral oil/water discharged into public right of way.

Violation Division: Water Boards  
Violation Program: INDSTW  
Violation Source: SMARTS

Site ID: 44500  
Site Name: LINCO INDUSTRIES, INC.



Map ID  
Direction  
Distance  
Elevation

MAP FINDINGS

Site

Database(s)

EDR ID Number  
EPA ID Number

**LINCO INDUSTRIES, INC. (Continued)**

**S109448598**

Violation Date: 10-25-2013  
Citation: 40 CFR 1 265.35 - U.S. Code of Federal Regulations, Title 40, Chapter 1, Section(s) 265.35  
Violation Description: Failure to maintain aisle space to allow the unobstructed movement of personnel, fire protection, spill control equipment, and decontamination equipment to any area of facility operation in an emergency, unless it can be demonstrated to the Department that aisle space is not needed for any of these purposes.  
Violation Notes: Not reported  
Violation Division: Anaheim City Fire Department  
Violation Program: HW  
Violation Source: CERS

Site ID: 44500  
Site Name: LINCO INDUSTRIES, INC.  
Violation Date: 07-13-2016  
Citation: 22 CCR 15 66265.174 - California Code of Regulations, Title 22, Chapter 15, Section(s) 66265.174  
Violation Description: Failure to inspect weekly, areas where hazardous waste containers are stored or transferred. The owner or operator shall look for leaking containers and for deterioration of containers and the containment system caused by corrosion or other factors.  
Violation Notes: Not reported  
Violation Division: Anaheim City Fire Department  
Violation Program: HW  
Violation Source: CERS

Site ID: 44500  
Site Name: LINCO INDUSTRIES, INC.  
Violation Date: 07-02-2013  
Citation: 2014-0057-DWQ - Industrial General Permit  
Violation Description: SW - Late Report  
Violation Notes: Failure to submit 2012-2013 Annual Report by 7/1/13 due date.  
Violation Division: Water Boards  
Violation Program: INDSTW  
Violation Source: SMARTS

Site ID: 44500  
Site Name: LINCO INDUSTRIES, INC.  
Violation Date: 07-13-2016  
Citation: 22 CCR 15 66265.193 - California Code of Regulations, Title 22, Chapter 15, Section(s) 66265.193  
Violation Description: Failure to meet required secondary containment requirements for hazardous waste tank systems or components.  
Violation Notes: Not reported  
Violation Division: Anaheim City Fire Department  
Violation Program: HW  
Violation Source: CERS

Site ID: 44500  
Site Name: LINCO INDUSTRIES, INC.  
Violation Date: 07-13-2016  
Citation: HSC 6.5 25143.9 - California Health and Safety Code, Chapter 6.5, Section(s) 25143.9  
Violation Description: Failure to manage a recyclable material pursuant to HSC 6.5 25143.2(b), (c), or (d).  
Violation Notes: Not reported

Map ID  
Direction  
Distance  
Elevation

MAP FINDINGS

Site

Database(s)

EDR ID Number  
EPA ID Number

**LINCO INDUSTRIES, INC. (Continued)**

**S109448598**

Violation Division: Anaheim City Fire Department  
Violation Program: HW  
Violation Source: CERS

Site ID: 44500  
Site Name: LINCO INDUSTRIES, INC.  
Violation Date: 07-13-2016  
Citation: 22 CCR 12 66262.34(f) - California Code of Regulations, Title 22, Chapter 12, Section(s) 66262.34(f)  
Violation Description: Failure to properly label hazardous waste accumulation containers and portable tanks with the following requirements: "Hazardous Waste", name and address of the generator, physical and chemical characteristics of the Hazardous Waste, and starting accumulation date.  
Violation Notes: Returned to compliance on 08/12/2016.  
Violation Division: Anaheim City Fire Department  
Violation Program: HW  
Violation Source: CERS

Site ID: 44500  
Site Name: LINCO INDUSTRIES, INC.  
Violation Date: 10-28-2013  
Citation: 19 CCR 4 2729.2(a)(3) - California Code of Regulations, Title 19, Chapter 4, Section(s) 2729.2(a)(3)  
Violation Description: Failure to complete and/or submit an annotated site map if required by CUPA.  
Violation Notes: Not reported  
Violation Division: Anaheim City Fire Department  
Violation Program: HMRRP  
Violation Source: CERS

Site ID: 44500  
Site Name: LINCO INDUSTRIES, INC.  
Violation Date: 10-25-2013  
Citation: 40 CFR 1 265.174 - U.S. Code of Federal Regulations, Title 40, Chapter 1, Section(s) 265.174  
Violation Description: Failure to inspect hazardous waste storage areas at least weekly.  
Violation Notes: Not reported  
Violation Division: Anaheim City Fire Department  
Violation Program: HW  
Violation Source: CERS

Site ID: 44500  
Site Name: LINCO INDUSTRIES, INC.  
Violation Date: 01-22-2020  
Citation: 22 CCR 45 67450.3(c)(2) - California Code of Regulations, Title 22, Chapter 45, Section(s) 67450.3(c)(2)  
Violation Description: Failure to submit to the CUPA an amended notification within 30 days of any change in operation which necessitates modifying any of the information submitted in the most recent notification.  
Violation Notes: Returned to compliance on 02/15/2020. V505- Failure to update PBR plot plan/flowchart in CERS.  
Violation Division: Anaheim City Fire Department  
Violation Program: PBR  
Violation Source: CERS

Site ID: 44500

Map ID  
Direction  
Distance  
Elevation

MAP FINDINGS

Site

Database(s)

EDR ID Number  
EPA ID Number

**LINCO INDUSTRIES, INC. (Continued)**

**S109448598**

Site Name: LINCO INDUSTRIES, INC.  
Violation Date: 07-13-2016  
Citation: 22 CCR 45 67450.3(c)(7) - California Code of Regulations, Title 22, Chapter 45, Section(s) 67450.3(c)(7)  
Violation Description: Failure to permanently mark the exterior of each Fixed TU with the name of the person which owns or operates the FTU, facility identification number and an individual serial number.  
Violation Notes: Not reported  
Violation Division: Anaheim City Fire Department  
Violation Program: PBR  
Violation Source: CERS

Site ID: 44500  
Site Name: LINCO INDUSTRIES, INC.  
Violation Date: 07-13-2016  
Citation: HSC 6.5 25201 - California Health and Safety Code, Chapter 6.5, Section(s) 25201  
Violation Description: Failure to obtain a permit or grant of interim status after generator has accumulated hazardous waste on-site for longer than 90 days. Returned to compliance on 08/12/2016.  
Violation Notes:  
Violation Division: Anaheim City Fire Department  
Violation Program: HW  
Violation Source: CERS

Site ID: 44500  
Site Name: LINCO INDUSTRIES, INC.  
Violation Date: 07-13-2016  
Citation: 22 CCR 11 66261.7 - California Code of Regulations, Title 22, Chapter 11, Section(s) 66261.7  
Violation Description: Failure to manage empty containers greater than 5 gallons in capacity that previously held a hazardous material/waste in accordance with 22 CCR 11 66261.7 including but not limited to the following: (e)(2)By reclaiming its scrap value onsite or shipping the container or inner liner to a person who reclaims its scrap value; or (3) By reconditioning or remanufacturing the container or inner liner onsite for subsequent reuse, or shipping the container or inner liner to a person who reconditions or remanufactures the container or inner liner; or (4) By shipping the container or inner liner to a supplier or to another intermediate collection location for accumulation prior to managing the container or inner liner pursuant to subsections (e)(2) or (e)(3) of this section; or (i) By shipping the container or inner liner back to the supplier for the purpose of being refilled. (f) A container or an inner liner removed from a container larger than five gallons in capacity which is managed pursuant to subsection (e) of this section shall be marked with the date it has been emptied and shall be managed within one year of being emptied.  
Violation Notes: Returned to compliance on 08/12/2016.  
Violation Division: Anaheim City Fire Department  
Violation Program: HW  
Violation Source: CERS

Site ID: 44500  
Site Name: LINCO INDUSTRIES, INC.  
Violation Date: 07-02-2009  
Citation: 2014-0057-DWQ - Industrial General Permit  
Violation Description: SW - Late Report  
Violation Notes: Failure to submit 2008-2009 Annual Report by 7/1/09 due date.

Map ID  
Direction  
Distance  
Elevation

MAP FINDINGS

Site

Database(s)

EDR ID Number  
EPA ID Number

**LINCO INDUSTRIES, INC. (Continued)**

**S109448598**

Violation Division: Water Boards  
Violation Program: INDSTW  
Violation Source: SMARTS

Site ID: 44500  
Site Name: LINCO INDUSTRIES, INC.  
Violation Date: 10-25-2013  
Citation: HSC 6.5 25143.9 - California Health and Safety Code, Chapter 6.5, Section(s) 25143.9  
Violation Description: Failure to meet the following requirements of excluded recyclable materials: 1) Used or reused as an ingredient in an industrial process to make a product if the material is not being reclaimed, 2) Used or reused as a safe and effective substitute for commercial products if the material is not being reclaimed, 3) Returned to the original process from which the material was generated, without first being reclaimed, if the material is returned as a substitute for raw material feedstock, and the process uses raw materials as principal feedstocks, 4) The material is recycled and used at the same facility at which the material was generated, or by the same corporate entity, 5) The material is recycled within the applicable generator accumulation time, 6) The material is managed in accordance with all applicable requirements for generators of hazardous wastes, 7) If the material is held in a container or tank, the container or tank is labeled, marked, and placarded in accordance with the department's hazardous waste labeling, marking, and placarding requirements which are applicable to generators, except that the container or tank shall be labeled or marked clearly with the words "Excluded Recyclable Material" instead of the words "Hazardous Waste," 8) If the material is used oil, the containers, aboveground tanks, and fill pipes used to transfer oil into underground storage tanks shall also be labeled and clearly marked with the words "Used Oil", 9) The owner or operator of the business location where the material is located has a business plan that meets the following minimal requirements: emergency response plans and procedures, which specifically address the material or that meets the emergency response and contingency requirements which are applicable to generators of hazardous waste, and 10) The material shall be stored and handled in accordance with all local ordinances and codes.

Violation Notes: Not reported  
Violation Division: Anaheim City Fire Department  
Violation Program: HW  
Violation Source: CERS

Site ID: 44500  
Site Name: LINCO INDUSTRIES, INC.  
Violation Date: 10-25-2013  
Citation: 40 CFR 1 265.171 - U.S. Code of Federal Regulations, Title 40, Chapter 1, Section(s) 265.171

Violation Description: Failure to accumulate hazardous waste in a container that is in good condition.

Violation Notes: Not reported  
Violation Division: Anaheim City Fire Department  
Violation Program: HW  
Violation Source: CERS

Site ID: 44500  
Site Name: LINCO INDUSTRIES, INC.

Map ID  
Direction  
Distance  
Elevation

MAP FINDINGS

Site

Database(s)

EDR ID Number  
EPA ID Number

**LINCO INDUSTRIES, INC. (Continued)**

**S109448598**

Violation Date: 07-15-2019  
Citation: 2014-0057-DWQ - Industrial General Permit  
Violation Description: SW - Late Report  
Violation Notes: Level 2 Technical Report not submitted by July 1, 2019 deadline  
Violation Division: Water Boards  
Violation Program: INDSTW  
Violation Source: SMARTS

Site ID: 44500  
Site Name: LINCO INDUSTRIES, INC.  
Violation Date: 07-02-2010  
Citation: 2014-0057-DWQ - Industrial General Permit  
Violation Description: SW - Late Report  
Violation Notes: Failure to submit 2009-2010 Annual Report by July 1, 2010 due date.  
Violation Division: Water Boards  
Violation Program: INDSTW  
Violation Source: SMARTS

Site ID: 44500  
Site Name: LINCO INDUSTRIES, INC.  
Violation Date: 10-25-2013  
Citation: 40 CFR 1 265.201(c)(5) - U.S. Code of Federal Regulations, Title 40, Chapter 1, Section(s) 265.201(c)(5)  
Violation Description: Failure to conduct weekly inspections of the construction materials, fixtures, and surrounding areas of the hazardous waste tanks.  
Violation Notes: Not reported  
Violation Division: Anaheim City Fire Department  
Violation Program: HW  
Violation Source: CERS

Site ID: 44500  
Site Name: LINCO INDUSTRIES, INC.  
Violation Date: 11-01-2017  
Citation: HSC 6.95 25508(a)(1) - California Health and Safety Code, Chapter 6.95, Section(s) 25508(a)(1)  
Violation Description: Failure to complete and electronically submit a business plan when storing/handling a hazardous material at or above reportable quantities.  
Violation Notes: Returned to compliance on 12/01/2017. NTC LETTER  
Violation Division: Anaheim City Fire Department  
Violation Program: HMRRP  
Violation Source: CERS

Site ID: 44500  
Site Name: LINCO INDUSTRIES, INC.  
Violation Date: 10-28-2013  
Citation: 40 CFR 1 265 - U.S. Code of Federal Regulations, Title 40, Chapter 1, Section(s) 265  
Violation Description: Tiered Permitting Program - Release/Leaks/Spills - General  
Violation Notes: V521  
Violation Division: Anaheim City Fire Department  
Violation Program: PBR  
Violation Source: CERS

Site ID: 44500  
Site Name: LINCO INDUSTRIES, INC.  
Violation Date: 10-28-2013

Map ID  
Direction  
Distance  
Elevation

MAP FINDINGS

Site

Database(s)

EDR ID Number  
EPA ID Number

**LINCO INDUSTRIES, INC. (Continued)**

**S109448598**

Citation: HSC 6.95 25504(a) - California Health and Safety Code, Chapter 6.95, Section(s) 25504(a)

Violation Description: Failure to complete and/or submit hazardous material inventory forms for all reportable hazardous materials on site.

Violation Notes: Not reported

Violation Division: Anaheim City Fire Department

Violation Program: HMRRP

Violation Source: CERS

Site ID: 44500

Site Name: LINCO INDUSTRIES, INC.

Violation Date: 10-25-2013

Citation: 22 CCR 12 66262.34(f) - California Code of Regulations, Title 22, Chapter 12, Section(s) 66262.34(f)

Violation Description: Failure to properly label hazardous waste accumulation containers with the following requirements: "Hazardous Waste", name and address of the generator, physical and chemical characteristics of the Hazardous Waste, and starting accumulation date.

Violation Notes: Not reported

Violation Division: Anaheim City Fire Department

Violation Program: HW

Violation Source: CERS

Site ID: 44500

Site Name: LINCO INDUSTRIES, INC.

Violation Date: 10-25-2013

Citation: 22 CCR 15 66265.192(h) - California Code of Regulations, Title 22, Chapter 15, Section(s) 66265.192(h)

Violation Description: Failure to obtain and maintain a written assessment reviewed and certified by an independent, qualified, professional engineer stating the new hazardous waste tank system has sufficient structural integrity, is acceptable for the transferring, storing and treating of hazardous waste, and that the tanks and containment system including the foundation, structural support, seams, connections, and pressure controls (if applicable) are suitably designed and that the tank system has sufficient structural strength, compatibility with the waste(s) to be transferred, stored or treated, and corrosion protection so that it will not collapse, rupture, or fail. This assessment shall be obtained prior to placing the tank system in service, and shall be kept on file at the facility. The tank assessment shall be good for five years. This assessment shall also include, at a minimum, the following information: (1) Design standard(s) according to which the tank(s) and ancillary equipment are or will be constructed; (2) Hazardous characteristics of the waste(s) to be handled; (3) For new tank systems or components in which the external shell of a metal tank or any external metal component of the tank system is or will be in contact with the soil or with water, a determination by a corrosion expert of: (A) Factors affecting the potential for corrosion, including but not limited to: 1. Soil moisture content; 2. Soil pH; 3. Soil sulfides level; 4. Soil resistivity; 5. Structure to soil potential; 6. Influence of nearby underground metal structures (e.g., piping); 7. Stray electric current; and 8. Existing corrosion-protection measures (e.g., coating, cathodic protection), and (B) The type and degree of external corrosion protection that are needed to ensure the integrity of the tank system during the use of the tank system or component, consisting of one or more of the following: 1. Corrosion-resistant materials of

Map ID  
Direction  
Distance  
Elevation

MAP FINDINGS

Site

Database(s)

EDR ID Number  
EPA ID Number

**LINCO INDUSTRIES, INC. (Continued)**

**S109448598**

construction such as special alloys or fiberglass-reinforced plastic;  
2. Corrosion-resistant coating (such as epoxy or fi  
Violation Notes: Not reported  
Violation Division: Anaheim City Fire Department  
Violation Program: HW  
Violation Source: CERS

Site ID: 44500  
Site Name: LINCO INDUSTRIES, INC.  
Violation Date: 10-25-2013  
Citation: 40 CFR 1 265.173 - U.S. Code of Federal Regulations, Title 40, Chapter 1, Section(s) 265.173  
Violation Description: Failure to properly close hazardous waste containers when not in active use.

Violation Notes: Not reported  
Violation Division: Anaheim City Fire Department  
Violation Program: HW  
Violation Source: CERS

Site ID: 44500  
Site Name: LINCO INDUSTRIES, INC.  
Violation Date: 07-13-2016  
Citation: 22 CCR 15 66265.173 - California Code of Regulations, Title 22, Chapter 15, Section(s) 66265.173  
Violation Description: Failure to meet the following container management requirements: (a) A container holding hazardous waste must always be closed during storage, except when it is necessary to add or remove waste. (b) A container holding hazardous waste must not be opened, handled, or stored in a manner which may rupture the container or cause it to leak.

Violation Notes: Not reported  
Violation Division: Anaheim City Fire Department  
Violation Program: HW  
Violation Source: CERS

Evaluation:  
Eval General Type: Compliance Evaluation Inspection  
Eval Date: 07-13-2016  
Violations Found: Yes  
Eval Type: Routine done by local agency  
Eval Notes: Not reported  
Eval Division: Anaheim City Fire Department  
Eval Program: PBR  
Eval Source: CERS

Eval General Type: Compliance Evaluation Inspection  
Eval Date: 07-13-2016  
Violations Found: Yes  
Eval Type: Routine done by local agency  
Eval Notes: Not reported  
Eval Division: Anaheim City Fire Department  
Eval Program: HW  
Eval Source: CERS

Eval General Type: Compliance Evaluation Inspection  
Eval Date: 01-22-2020  
Violations Found: Yes

Map ID  
Direction  
Distance  
Elevation

MAP FINDINGS

Site

Database(s)

EDR ID Number  
EPA ID Number

**LINCO INDUSTRIES, INC. (Continued)**

**S109448598**

Eval Type: Routine done by local agency  
Eval Notes: Not reported  
Eval Division: Anaheim City Fire Department  
Eval Program: HMRRP  
Eval Source: CERS

Eval General Type: Compliance Evaluation Inspection  
Eval Date: 01-22-2020  
Violations Found: Yes  
Eval Type: Routine done by local agency  
Eval Notes: Not reported  
Eval Division: Anaheim City Fire Department  
Eval Program: HW  
Eval Source: CERS

Eval General Type: Compliance Evaluation Inspection  
Eval Date: 07-13-2016  
Violations Found: No  
Eval Type: Routine done by local agency  
Eval Notes: Not reported  
Eval Division: Anaheim City Fire Department  
Eval Program: HWLQG  
Eval Source: CERS

Eval General Type: Compliance Evaluation Inspection  
Eval Date: 01-22-2020  
Violations Found: No  
Eval Type: Routine done by local agency  
Eval Notes: Not reported  
Eval Division: Anaheim City Fire Department  
Eval Program: HWLQG  
Eval Source: CERS

Eval General Type: Compliance Evaluation Inspection  
Eval Date: 01-22-2020  
Violations Found: Yes  
Eval Type: Routine done by local agency  
Eval Notes: Not reported  
Eval Division: Anaheim City Fire Department  
Eval Program: PBR  
Eval Source: CERS

Eval General Type: Compliance Evaluation Inspection  
Eval Date: 10-25-2013  
Violations Found: Yes  
Eval Type: Routine done by local agency  
Eval Notes: FEP-0000155  
Eval Division: Anaheim City Fire Department  
Eval Program: HW  
Eval Source: CERS

Eval General Type: Compliance Evaluation Inspection  
Eval Date: 10-28-2013  
Violations Found: Yes  
Eval Type: Routine done by local agency  
Eval Notes: Not reported  
Eval Division: Anaheim City Fire Department



Map ID  
Direction  
Distance  
Elevation

MAP FINDINGS

Site

Database(s)

EDR ID Number  
EPA ID Number

**LINCO INDUSTRIES, INC. (Continued)**

**S109448598**

Eval Program: PBR  
Eval Source: CERS

Eval General Type: Compliance Evaluation Inspection  
Eval Date: 10-28-2013  
Violations Found: Yes  
Eval Type: Routine done by local agency  
Eval Notes: FEP-0000155  
Eval Division: Anaheim City Fire Department  
Eval Program: HMRRP  
Eval Source: CERS

Eval General Type: Case Development Inspection  
Eval Date: 03-23-2015  
Violations Found: No  
Eval Type: Industrial Storm Water Enforcement Follow-up  
Eval Notes: Follow up to site visit made on July 8, 2014. Previous site visit revealed several violations. I met with Mr. Shelly who showed me around the site. The yard was nearly completely full with plated hub caps. Dirt and debris were significantly reduced but still present. Mr. Shelly said they sweep frequently and vacuum wash the property, but acknowledged the fact that the site was still dirty and said that his employees should sweep more. I told him to ensure that the entire facility is kept clean, not just the driveway area. Scrap metal piles were reduced from the last visit. The waste container in the center of the yard had been replaced and was completely covered with a tarp. Empty chemical bins did not have secondary containment. The empty drums stored at the southeast side of the facility had been removed. The open chemical waste bin had been removed. Mr. Shelly said that all waste bins are secured with appropriate lids. Tracking still present indicating general housekeeping procedures are still not adequate. The SWPPP had been updated as of September 2014 and Mr. Shelly had made several changes to the document in writing. The recent sampling data indicated that zinc, electrical conductivity, and nitrate were above benchmark values. I explained the new permit requirements, specifically the Numeric Action Levels and how the recent sampling data would exceed the levels. I told Mr. Shelly that they need to ensure sweeping and vacuum/power washing of the facility continues and to improve general housekeeping to prevent pollutants from leaving the site. Also, any scrap metal or empty containers left outside during a rain event should be covered to prevent exposure.

Eval Division: Water Boards  
Eval Program: INDSTW  
Eval Source: SMARTS

Eval General Type: Compliance Evaluation Inspection  
Eval Date: 07-08-2014  
Violations Found: Yes  
Eval Type: Industrial Storm Water Compliance Evaluation  
Eval Notes: Inspectors Barbara Barry, Michelle Beckwith, and Michael Perez (RB staff) inspected this facility to follow up on a report submitted by the City of Anaheim that 10-20 gallons of mineral oil discharged from Linco Industries into the street on 9/17/2013. RB staff met with Dean Shelley, General Manager at Linco Industries who gave consent for RB staff to tour the property and to take pictures. SWPPP had not been updated since 2006 and stated that there had been no spills at this facility. Mr. Shelly said there has been "no spill issues getting into

Map ID  
Direction  
Distance  
Elevation

MAP FINDINGS

Site

Database(s)

EDR ID Number  
EPA ID Number

**LINCO INDUSTRIES, INC. (Continued)**

**S109448598**

the street." Mr. Shelly said they don't have a spill kit, but they vacuum up spills if necessary. On the tour, RB staff observed that there was no secondary containment of liquid and dry waste bins, no spill kit, a leaking tank, uncovered scrap metal, an open waste bin, tracking of colored substances leading to drains, and pieces of rusting metal on the ground. Barbara Barry then asked Mr. Shelly about the mineral oil spill that the City of Anaheim had reported in September. Mr. Shelly said, "oh ya, there was that spill, but I thought you already knew about that so I didn't bring it up." Barbara Barry asked Mr. Shelly if any employee training had happened since that time. Mr. Shelly said yes but could not provide any records of employee training when asked. RB staff informed Mr. Shelly that there was deficient implementation of BMPs at this facility, the SWPPP needed to be kept updated, and that the Annual Report had incorrect information regarding the unauthorized discharge in September.

Eval Division: Water Boards  
Eval Program: INDSTW  
Eval Source: SMARTS

Eval General Type: Compliance Evaluation Inspection  
Eval Date: 07-13-2016  
Violations Found: Yes  
Eval Type: Routine done by local agency  
Eval Notes: Not reported  
Eval Division: Anaheim City Fire Department  
Eval Program: HMRRP  
Eval Source: CERS

Eval General Type: Complaint Inspection  
Eval Date: 09-17-2013  
Violations Found: No  
Eval Type: Industrial Storm Water Complaint Inspection  
Eval Notes: Observed 10-20 gallons of mineral oil/water discharged to public right of way.  
Eval Division: Water Boards  
Eval Program: INDSTW  
Eval Source: SMARTS

Eval General Type: Other/Unknown  
Eval Date: 11-01-2017  
Violations Found: Yes  
Eval Type: Other, not routine, done by local agency  
Eval Notes: NTC LETTER  
Eval Division: Anaheim City Fire Department  
Eval Program: HMRRP  
Eval Source: CERS

Enforcement Action:  
Site ID: 44500  
Site Name: LINCO INDUSTRIES, INC.  
Site Address: 528 S CENTRAL PARK AVE W  
Site City: ANAHEIM  
Site Zip: 92802  
Enf Action Date: 07-15-2019  
Enf Action Type: Staff Enforcement Letter  
Enf Action Description: Staff Enforcement Letter  
Enf Action Notes: Level 2 Technical Report not submitted by July 1, 2019 deadline

Map ID  
Direction  
Distance  
Elevation

MAP FINDINGS

Site

Database(s)

EDR ID Number  
EPA ID Number

**LINCO INDUSTRIES, INC. (Continued)**

**S109448598**

Enf Action Division:	Water Boards
Enf Action Program:	INDSTW
Enf Action Source:	SMARTS
Site ID:	44500
Site Name:	LINCO INDUSTRIES, INC.
Site Address:	528 S CENTRAL PARK AVE W
Site City:	ANAHEIM
Site Zip:	92802
Enf Action Date:	07-20-2016
Enf Action Type:	Referral to District Attorney
Enf Action Description:	Referral to District Attorney
Enf Action Notes:	Referred to OCDA for multiple Class I violations.
Enf Action Division:	Anaheim City Fire Department
Enf Action Program:	UNSPEC
Enf Action Source:	CERS
Site ID:	44500
Site Name:	LINCO INDUSTRIES, INC.
Site Address:	528 S CENTRAL PARK AVE W
Site City:	ANAHEIM
Site Zip:	92802
Enf Action Date:	07-28-2014
Enf Action Type:	Staff Enforcement Letter
Enf Action Description:	Staff Enforcement Letter
Enf Action Notes:	Implement BMPs and update SWPPP
Enf Action Division:	Water Boards
Enf Action Program:	INDSTW
Enf Action Source:	SMARTS
Site ID:	44500
Site Name:	LINCO INDUSTRIES, INC.
Site Address:	528 S CENTRAL PARK AVE W
Site City:	ANAHEIM
Site Zip:	92802
Enf Action Date:	07-30-2009
Enf Action Type:	Industrial Storm Water Enforcement
Enf Action Description:	Industrial Storm Water Enforcement
Enf Action Notes:	Failure to submit 2008-2009 Annual Report by 7/1/09 due date.
Enf Action Division:	Water Boards
Enf Action Program:	INDSTW
Enf Action Source:	SMARTS
Site ID:	44500
Site Name:	LINCO INDUSTRIES, INC.
Site Address:	528 S CENTRAL PARK AVE W
Site City:	ANAHEIM
Site Zip:	92802
Enf Action Date:	07-30-2010
Enf Action Type:	Industrial Storm Water Enforcement
Enf Action Description:	Industrial Storm Water Enforcement
Enf Action Notes:	Failure to submit 2009-2010 Annual Report by July 1, 2010 due date.
Enf Action Division:	Water Boards
Enf Action Program:	INDSTW
Enf Action Source:	SMARTS
Site ID:	44500

Map ID  
Direction  
Distance  
Elevation

MAP FINDINGS

Site

Database(s)

EDR ID Number  
EPA ID Number

**LINCO INDUSTRIES, INC. (Continued)**

**S109448598**

Site Name: LINCO INDUSTRIES, INC.  
Site Address: 528 S CENTRAL PARK AVE W  
Site City: ANAHEIM  
Site Zip: 92802  
Enf Action Date: 07-31-2013  
Enf Action Type: Industrial Storm Water Enforcement  
Enf Action Description: Industrial Storm Water Enforcement  
Enf Action Notes: Failure to submit 2012-2013 Annual Report by 7/1/13 due date.  
Enf Action Division: Water Boards  
Enf Action Program: INDSTW  
Enf Action Source: SMARTS

Site ID: 44500  
Site Name: LINCO INDUSTRIES, INC.  
Site Address: 528 S CENTRAL PARK AVE W  
Site City: ANAHEIM  
Site Zip: 92802  
Enf Action Date: 08-01-2011  
Enf Action Type: Industrial Storm Water Enforcement  
Enf Action Description: Industrial Storm Water Enforcement  
Enf Action Notes: Failure to submit 2010-2011 Annual Report by July 1, 2011 due date.  
Enf Action Division: Water Boards  
Enf Action Program: INDSTW  
Enf Action Source: SMARTS

Site ID: 44500  
Site Name: LINCO INDUSTRIES, INC.  
Site Address: 528 S CENTRAL PARK AVE W  
Site City: ANAHEIM  
Site Zip: 92802  
Enf Action Date: 08-28-2009  
Enf Action Type: Industrial Storm Water Enforcement  
Enf Action Description: Industrial Storm Water Enforcement  
Enf Action Notes: Failure to submit 2008-2009 Annual Report by 7/1/09 due date. SECOND NOTICE  
Enf Action Division: Water Boards  
Enf Action Program: INDSTW  
Enf Action Source: SMARTS

Site ID: 44500  
Site Name: LINCO INDUSTRIES, INC.  
Site Address: 528 S CENTRAL PARK AVE W  
Site City: ANAHEIM  
Site Zip: 92802  
Enf Action Date: 08-29-2013  
Enf Action Type: Industrial Storm Water Enforcement  
Enf Action Description: Industrial Storm Water Enforcement  
Enf Action Notes: Failure to submit 2012-2013 Annual Report by 7/1/13 due date.  
Enf Action Division: Water Boards  
Enf Action Program: INDSTW  
Enf Action Source: SMARTS

Site ID: 44500  
Site Name: LINCO INDUSTRIES, INC.  
Site Address: 528 S CENTRAL PARK AVE W  
Site City: ANAHEIM  
Site Zip: 92802

Map ID  
Direction  
Distance  
Elevation

MAP FINDINGS

Site

Database(s)

EDR ID Number  
EPA ID Number

**LINCO INDUSTRIES, INC. (Continued)**

**S109448598**

Enf Action Date: 11-29-2016  
Enf Action Type: Staff Enforcement Letter  
Enf Action Description: Staff Enforcement Letter  
Enf Action Notes: Deficient Ad Hoc Report  
Enf Action Division: Water Boards  
Enf Action Program: INDSTW  
Enf Action Source: SMARTS

Coordinates:

Site ID: 44500  
Facility Name: LINCO INDUSTRIES, INC.  
Env Int Type Code: HWG  
Program ID: 10413619  
Coord Name: Not reported  
Ref Point Type Desc: Center of a facility or station.  
Latitude: 33.826630  
Longitude: -117.931840

Affiliation:

Affiliation Type Desc: Onsite Treatment Unit Owner Operator  
Entity Name: PATRICK MEURS  
Entity Title: VICE PRESIDENT  
Affiliation Address: Not reported  
Affiliation City: Not reported  
Affiliation State: Not reported  
Affiliation Country: Not reported  
Affiliation Zip: Not reported  
Affiliation Phone: Not reported

Affiliation Type Desc: Owner/Operator  
Entity Name: Linco Industries Inc  
Entity Title: Operator  
Affiliation Address: 528 S Central Park Ave W  
Affiliation City: Anaheim  
Affiliation State: CA  
Affiliation Country: Not reported  
Affiliation Zip: 92802  
Affiliation Phone: Not reported

Affiliation Type Desc: Property Owner  
Entity Name: Linco Industries, Inc.  
Entity Title: Not reported  
Affiliation Address: 528 S. CENTRAL PARK AVE. W.  
Affiliation City: ANAHEIM  
Affiliation State: CA  
Affiliation Country: United States  
Affiliation Zip: 92802  
Affiliation Phone: (714) 635-2800

Affiliation Type Desc: Environmental Contact  
Entity Name: Dean Shelly  
Entity Title: Not reported  
Affiliation Address: 528 S CENTRAL PARK AVENUE W  
Affiliation City: ANAHEIM  
Affiliation State: CA  
Affiliation Country: Not reported

Map ID  
Direction  
Distance  
Elevation

MAP FINDINGS

Site

Database(s)

EDR ID Number  
EPA ID Number

**LINCO INDUSTRIES, INC. (Continued)**

**S109448598**

Affiliation Zip: 92802  
Affiliation Phone: Not reported

Affiliation Type Desc: Identification Signer  
Entity Name: DEAN SHELLY  
Entity Title: GENERAL MANAGER  
Affiliation Address: Not reported  
Affiliation City: Not reported  
Affiliation State: Not reported  
Affiliation Country: Not reported  
Affiliation Zip: Not reported  
Affiliation Phone: Not reported

Affiliation Type Desc: Facility Mailing Address  
Entity Name: Mailing Address  
Entity Title: Not reported  
Affiliation Address: 528 S Central Park Ave W  
Affiliation City: Anaheim  
Affiliation State: CA  
Affiliation Country: Not reported  
Affiliation Zip: 92802  
Affiliation Phone: Not reported

Affiliation Type Desc: Legal Owner  
Entity Name: PATRICK MEURS  
Entity Title: Not reported  
Affiliation Address: 528 S Central Park Ave W  
Affiliation City: Anaheim  
Affiliation State: CA  
Affiliation Country: United States  
Affiliation Zip: 92802  
Affiliation Phone: (714) 635-2800

Affiliation Type Desc: CUPA District  
Entity Name: Anaheim City Fire Department  
Entity Title: Not reported  
Affiliation Address: 201 South Anaheim Boulevard, Suite 300  
Affiliation City: Anaheim  
Affiliation State: CA  
Affiliation Country: Not reported  
Affiliation Zip: 92805  
Affiliation Phone: (714) 765-4047

Affiliation Type Desc: Document Preparer  
Entity Name: Henry Montoya  
Entity Title: Not reported  
Affiliation Address: Not reported  
Affiliation City: Not reported  
Affiliation State: Not reported  
Affiliation Country: Not reported  
Affiliation Zip: Not reported  
Affiliation Phone: Not reported

Affiliation Type Desc: Operator  
Entity Name: PATRICK MEURS  
Entity Title: Not reported  
Affiliation Address: Not reported

Map ID  
Direction  
Distance  
Elevation

MAP FINDINGS

Site

Database(s)

EDR ID Number  
EPA ID Number

**LINCO INDUSTRIES, INC. (Continued)**

**S109448598**

Affiliation City: Not reported  
Affiliation State: Not reported  
Affiliation Country: Not reported  
Affiliation Zip: Not reported  
Affiliation Phone: (714) 635-2800  
  
Affiliation Type Desc: Parent Corporation  
Entity Name: LINCO INDUSTRIES, INC.  
Entity Title: Not reported  
Affiliation Address: Not reported  
Affiliation City: Not reported  
Affiliation State: Not reported  
Affiliation Country: Not reported  
Affiliation Zip: Not reported  
Affiliation Phone: Not reported

**AA144**  
**ESE**  
**1/4-1/2**  
**0.481 mi.**  
**2542 ft.**

**BUDS DELIVERY**  
**528 CENTRAL PARK**  
**ANAHEIM, CA 92802**  
  
**Site 5 of 5 in cluster AA**

**LUST** **S105022497**  
**Cortese** **N/A**  
**HIST CORTESE**  
**CERS**

**Relative:**  
**Higher**  
**Actual:**  
**135 ft.**

**LUST:**  
Name: BUDS DELIVERY  
Address: 528 CENTRAL PARK  
City,State,Zip: ANAHEIM, CA 92802  
Lead Agency: ORANGE COUNTY LOP  
Case Type: LUST Cleanup Site  
Geo Track: [http://geotracker.waterboards.ca.gov/profile\\_report.asp?global\\_id=T0605900382](http://geotracker.waterboards.ca.gov/profile_report.asp?global_id=T0605900382)  
Global Id: T0605900382  
Latitude: 33.8267534  
Longitude: -117.9317889  
Status: Completed - Case Closed  
Status Date: 05/20/1988  
Case Worker: AM  
RB Case Number: 083000476T  
Local Agency: ORANGE COUNTY LOP  
File Location: Local Agency  
Local Case Number: 87UT044  
Potential Media Affect: Under Investigation  
Potential Contaminants of Concern: Gasoline  
Site History: Not reported

**LUST:**  
Global Id: T0605900382  
Contact Type: Local Agency Caseworker  
Contact Name: ANTHONY MARTINEZ  
Organization Name: ORANGE COUNTY LOP  
Address: 1241 E. DYER ROAD SUITE 120  
City: SANTA ANA  
Email: [amartinez@ochca.com](mailto:amartinez@ochca.com)  
Phone Number: 7144336011  
  
Global Id: T0605900382  
Contact Type: Regional Board Caseworker  
Contact Name: PATRICIA HANNON  
Organization Name: SANTA ANA RWQCB (REGION 8)

Map ID  
Direction  
Distance  
Elevation

MAP FINDINGS

Site

Database(s)

EDR ID Number  
EPA ID Number

**BUDS DELIVERY (Continued)**

**S105022497**

Address: 3737 MAIN STREET, SUITE 500  
City: RIVERSIDE  
Email: patricia.hannon@waterboards.ca.gov  
Phone Number: Not reported

**LUST:**

Global Id: T0605900382  
Status: Completed - Case Closed  
Status Date: 05/20/1988

Global Id: T0605900382  
Status: Open - Case Begin Date  
Status Date: 05/20/1988

**LUST REG 8:**

Name: BUDS DELIVERY  
Address: 528 CENTRAL PARK  
City: ANAHEIM  
Region: 8  
County: Orange  
Regional Board: Santa Ana Region  
Facility Status: Case Closed  
Case Number: 083000476T  
Local Case Num: 87UT044  
Case Type: Undefined  
Substance: Gasoline  
Qty Leaked: 0  
Abate Method: Not reported  
Cross Street: Not reported  
Enf Type: Not reported  
Funding: Not reported  
How Discovered: Tank Closure  
How Stopped: Close Tank  
Leak Cause: Unknown  
Leak Source: Unknown  
Global ID: T0605900382  
How Stopped Date: 9/9/9999  
Enter Date: Not reported  
Date Confirmation of Leak Began: Not reported  
Date Preliminary Assessment Began: Not reported  
Discover Date: 1/1/1965  
Enforcement Date: Not reported  
Close Date: 5/20/1988  
Date Prelim Assessment Workplan Submitted: Not reported  
Date Pollution Characterization Began: Not reported  
Date Remediation Plan Submitted: Not reported  
Date Remedial Action Underway: Not reported  
Date Post Remedial Action Monitoring: Not reported  
Enter Date: Not reported  
GW Qualifies: Not reported  
Soil Qualifies: Not reported  
Operator: Not reported  
Facility Contact: Not reported  
Interim: Not reported  
Oversite Program: LUST



Map ID  
Direction  
Distance  
Elevation

MAP FINDINGS

Site

Database(s)

EDR ID Number  
EPA ID Number

**BUDS DELIVERY (Continued)**

**S105022497**

Latitude: 33.8267534  
Longitude: -117.9317889  
MTBE Date: Not reported  
Max MTBE GW: Not reported  
MTBE Concentration: 0  
Max MTBE Soil: Not reported  
MTBE Fuel: 1  
MTBE Tested: Site NOT Tested for MTBE. Includes Unknown and Not Analyzed.  
MTBE Class: \*  
Staff: PAH  
Staff Initials: WJ  
Lead Agency: Local Agency  
Local Agency: 30000L  
Hydr Basin #: Not reported  
Beneficial: MUN  
Priority: Not reported  
Cleanup Fund Id: Not reported  
Work Suspended: Not reported  
Summary: Not reported

**CORTESE:**

Name: BUDS DELIVERY  
Address: 528 CENTRAL PARK  
City,State,Zip: ANAHEIM, CA 92802  
Region: CORTESE  
Envirostor Id: Not reported  
Global ID: T0605900382  
Site/Facility Type: LUST CLEANUP SITE  
Cleanup Status: COMPLETED - CASE CLOSED  
Status Date: Not reported  
Site Code: Not reported  
Latitude: Not reported  
Longitude: Not reported  
Owner: Not reported  
Enf Type: Not reported  
Swat R: Not reported  
Flag: active  
Order No: Not reported  
Waste Discharge System No: Not reported  
Effective Date: Not reported  
Region 2: Not reported  
WID Id: Not reported  
Solid Waste Id No: Not reported  
Waste Management Uit Name: Not reported  
File Name: Active Open

**HIST CORTESE:**

edr\_fname: BUD'S DELIVERY SERVICE  
edr\_fadd1: 528 CENTRAL PARK AVENUE  
City,State,Zip: ANAHEIM, CA 92802  
Region: CORTESE  
Facility County Code: 30  
Reg By: LTNKA  
Reg Id: 083000476T

Map ID  
Direction  
Distance  
Elevation

MAP FINDINGS

Site

Database(s)

EDR ID Number  
EPA ID Number

**BUDS DELIVERY (Continued)**

**S105022497**

**CERS:**

Name: BUDS DELIVERY  
Address: 528 CENTRAL PARK  
City,State,Zip: ANAHEIM, CA 92802  
Site ID: 254618  
CERS ID: T0605900382  
CERS Description: Leaking Underground Storage Tank Cleanup Site

**Affiliation:**

Affiliation Type Desc: Local Agency Caseworker  
Entity Name: ANTHONY MARTINEZ - ORANGE COUNTY LOP  
Entity Title: Not reported  
Affiliation Address: 1241 E. DYER ROAD SUITE 120  
Affiliation City: SANTA ANA  
Affiliation State: CA  
Affiliation Country: Not reported  
Affiliation Zip: Not reported  
Affiliation Phone: 7144336011

Affiliation Type Desc: Regional Board Caseworker  
Entity Name: PATRICIA HANNON - SANTA ANA RWQCB (REGION 8)  
Entity Title: Not reported  
Affiliation Address: 3737 MAIN STREET, SUITE 500  
Affiliation City: RIVERSIDE  
Affiliation State: CA  
Affiliation Country: Not reported  
Affiliation Zip: Not reported  
Affiliation Phone: Not reported

Y145  
ESE  
1/4-1/2  
0.489 mi.  
2580 ft.

**AL ROHRS AND SONS**  
1436  
ANAHEIM, CA 92815  
**Site 4 of 4 in cluster Y**

**LUST S105003899**  
**HIST CORTESE N/A**

**Relative:**  
**Higher**

**LUST REG 8:**

**Actual:**  
**136 ft.**

Name: AL ROHRS AND SONS  
Address: 1436 SANTA ANA ST  
City: ANAHEIM  
Region: 8  
County: Orange  
Regional Board: Santa Ana Region  
Facility Status: Case Closed  
Case Number: 083003368T  
Local Case Num: Not reported  
Case Type: Soil only  
Substance: Gasoline  
Qty Leaked: Not reported  
Abate Method: Not reported  
Cross Street: Not reported  
Enf Type: Not reported  
Funding: Not reported  
How Discovered: Tank Closure  
How Stopped: Not reported  
Leak Cause: Not reported  
Leak Source: Not reported  
Global ID: T0605902245

Map ID  
Direction  
Distance  
Elevation

MAP FINDINGS

Site

Database(s)

EDR ID Number  
EPA ID Number

**AL ROHRS AND SONS (Continued)**

**S105003899**

How Stopped Date:	Not reported
Enter Date:	3/19/1999
Date Confirmation of Leak Began:	8/15/1998
Date Preliminary Assessment Began:	Not reported
Discover Date:	8/15/1998
Enforcement Date:	Not reported
Close Date:	2/20/2001
Date Prelim Assessment Workplan Submitted:	5/11/1999
Date Pollution Characterization Began:	Not reported
Date Remediation Plan Submitted:	Not reported
Date Remedial Action Underway:	Not reported
Date Post Remedial Action Monitoring:	Not reported
Enter Date:	3/19/1999
GW Qualifies:	Not reported
Soil Qualifies:	Not reported
Operator:	Not reported
Facility Contact:	Not reported
Interim:	Not reported
Oversite Program:	LUST
Latitude:	33.8276394
Longitude:	-117.9313179
MTBE Date:	Not reported
Max MTBE GW:	Not reported
MTBE Concentration:	0
Max MTBE Soil:	Not reported
MTBE Fuel:	1
MTBE Tested:	Site NOT Tested for MTBE.Includes Unknown and Not Analyzed.
MTBE Class:	*
Staff:	CAB
Staff Initials:	ROW
Lead Agency:	Local Agency
Local Agency:	30011
Hydr Basin #:	COASTAL PLAIN OF ORA
Beneficial:	Not reported
Priority:	Not reported
Cleanup Fund Id:	Not reported
Work Suspended:	Not reported
Summary:	Not reported

**HIST CORTESE:**

edr_fname:	AL ROHRS AND SONS
edr_fadd1:	1436
City,State,Zip:	ANAHEIM, CA 92815
Region:	CORTESE
Facility County Code:	30
Reg By:	LTNKA
Reg Id:	083003368T

MAP FINDINGS

Map ID  
 Direction  
 Distance  
 Elevation

Site

Database(s)

EDR ID Number  
 EPA ID Number

**146**  
**NW**  
**1/2-1**  
**0.521 mi.**  
**2751 ft.**

**AEROSCIENTIFIC CORP III**  
**223 N CRESCENT WAY**  
**ANAHEIM, CA 92801**

**ENVIROSTOR**  
**CPS-SLIC**  
**Orange Co. Industrial Site**  
**NPDES**  
**CIWQS**  
**CERS**

**S110169034**  
**N/A**

**Relative:**  
**Lower**

**ENVIROSTOR:**

**Actual:**  
**123 ft.**

Name: KCA ELECTRONICS, INC.  
 Address: 223 N. CRESCENT WAY  
 City,State,Zip: ANAHEIM, CA 92801  
 Facility ID: 71003492  
 Status: Refer: Local Agency  
 Status Date: 06/10/2015  
 Site Code: Not reported  
 Site Type: Tiered Permit  
 Site Type Detailed: Tiered Permit  
 Acres: 1  
 NPL: NO  
 Regulatory Agencies: NONE SPECIFIED  
 Lead Agency: NONE SPECIFIED  
 Program Manager: Not reported  
 Supervisor: Robert Senga  
 Division Branch: Cleanup Cypress  
 Assembly: 65  
 Senate: 29  
 Special Program: Not reported  
 Restricted Use: NO  
 Site Mgmt Req: NONE SPECIFIED  
 Funding: Not reported  
 Latitude: 33.83463  
 Longitude: -117.9479  
 APN: NONE SPECIFIED  
 Past Use: NONE SPECIFIED  
 Potential COC: NONE SPECIFIED  
 Confirmed COC: NONE SPECIFIED  
 Potential Description: NONE SPECIFIED  
 Alias Name: CAT000613372  
 Alias Type: EPA Identification Number  
 Alias Name: 71003492  
 Alias Type: Envirostor ID Number

**Completed Info:**

Completed Area Name: Not reported  
 Completed Sub Area Name: Not reported  
 Completed Document Type: Not reported  
 Completed Date: Not reported  
 Comments: Not reported  
  
 Future Area Name: Not reported  
 Future Sub Area Name: Not reported  
 Future Document Type: Not reported  
 Future Due Date: Not reported  
 Schedule Area Name: Not reported  
 Schedule Sub Area Name: Not reported  
 Schedule Document Type: Not reported  
 Schedule Due Date: Not reported  
 Schedule Revised Date: Not reported

Map ID  
Direction  
Distance  
Elevation

MAP FINDINGS

Site

Database(s)

EDR ID Number  
EPA ID Number

**AEROSCIENTIFIC CORP III (Continued)**

**S110169034**

**CPS-SLIC:**

Name: KCA ELECTRONICS  
Address: 223 N CRESCENT AVE  
City,State,Zip: ANAHEIM, CA 92801  
Region: STATE  
**Facility Status: Completed - Case Closed**  
Status Date: 04/12/2010  
Global Id: T10000001873  
Lead Agency: SANTA ANA RWQCB (REGION 8)  
Lead Agency Case Number: Not reported  
Latitude: 33.8346329  
Longitude: -117.947952  
Case Type: Cleanup Program Site  
Case Worker: RS  
Local Agency: Not reported  
RB Case Number: Not reported  
File Location: Regional Board  
Potential Media Affected: Aquifer used for drinking water supply, Soil, Soil Vapor  
Potential Contaminants of Concern: Other Chlorinated Hydrocarbons  
Site History: Not reported

[Click here to access the California GeoTracker records for this facility:](#)

**Orange Co. Industrial Site:**

Name: AEROSCIENTIFIC CORP III  
Address: 223 N CRESCENT WAY  
City,State,Zip: ANAHEIM, CA 92801  
Case ID: 92IC010  
Record ID: RO0000355  
Current Status: CLOSED 5/20/1992  
Closure Type: Closed pre 1994, file review required to determine closure type  
Released Chemical: ETCHANT / STRIPPER

**NPDES:**

Name: KCA ELECTRONICS  
Address: 223 N CRESCENT WAY  
City,State,Zip: ANAHEIM, CA 92801  
Facility Status: Active  
NPDES Number: CAS000001  
Region: 8  
Agency Number: 0  
Regulatory Measure ID: 208684  
Place ID: Not reported  
Order Number: 97-03-DWQ  
WDID: 8 30I009568  
Regulatory Measure Type: Enrollee  
Program Type: Industrial  
Adoption Date Of Regulatory Measure: Not reported  
Effective Date Of Regulatory Measure: 12/15/1992  
Termination Date Of Regulatory Measure: Not reported  
Expiration Date Of Regulatory Measure: Not reported  
Discharge Address: 223 N Crescent Way  
Discharge Name: KCA Electronics  
Discharge City: Anaheim  
Discharge State: California  
Discharge Zip: 92801

Map ID  
Direction  
Distance  
Elevation

MAP FINDINGS

Site

Database(s)

EDR ID Number  
EPA ID Number

**AEROSCIENTIFIC CORP III (Continued)**

**S110169034**

Status:	Not reported
Status Date:	Not reported
Operator Name:	Not reported
Operator Address:	Not reported
Operator City:	Not reported
Operator State:	Not reported
Operator Zip:	Not reported
NPDES as of 03/2018:	
NPDES Number:	Not reported
Status:	Not reported
Agency Number:	Not reported
Region:	8
Regulatory Measure ID:	208684
Order Number:	Not reported
Regulatory Measure Type:	Industrial
Place ID:	Not reported
WDID:	8 30I009568
Program Type:	Not reported
Adoption Date Of Regulatory Measure:	Not reported
Effective Date Of Regulatory Measure:	Not reported
Expiration Date Of Regulatory Measure:	Not reported
Termination Date Of Regulatory Measure:	Not reported
Discharge Name:	Not reported
Discharge Address:	Not reported
Discharge City:	Not reported
Discharge State:	Not reported
Discharge Zip:	Not reported
Received Date:	05/09/2008
Processed Date:	12/15/1992
Status:	Active
Status Date:	12/15/1992
Place Size:	2
Place Size Unit:	Acres
Contact:	Johnny Villagrana
Contact Title:	EHS Manager
Contact Phone:	Not reported
Contact Phone Ext:	Not reported
Contact Email:	johnnyv@kcamerica.com
Operator Name:	KCA Electronics
Operator Address:	223 N Crescent Way
Operator City:	Anaheim
Operator State:	California
Operator Zip:	92801
Operator Contact:	Johnny Villagrana
Operator Contact Title:	EHS Manager
Operator Contact Phone:	Not reported
Operator Contact Phone Ext:	Not reported
Operator Contact Email:	johnnyv@kcamerica.com
Operator Type:	Private Business
Developer:	Not reported
Developer Address:	Not reported
Developer City:	Not reported
Developer State:	California
Developer Zip:	Not reported
Developer Contact:	Not reported
Developer Contact Title:	Not reported
Constype Linear Utility Ind:	Not reported

Map ID  
Direction  
Distance  
Elevation

MAP FINDINGS

Site

Database(s)

EDR ID Number  
EPA ID Number

**AEROSCIENTIFIC CORP III (Continued)**

**S110169034**

Emergency Phone: 714-780-1234  
Emergency Phone Ext: Not reported  
Constype Above Ground Ind: Not reported  
Constype Below Ground Ind: Not reported  
Constype Cable Line Ind: Not reported  
Constype Comm Line Ind: Not reported  
Constype Commercial Ind: Not reported  
Constype Electrical Line Ind: Not reported  
Constype Gas Line Ind: Not reported  
Constype Industrial Ind: Not reported  
Constype Other Description: Not reported  
Constype Other Ind: Not reported  
Constype Recons Ind: Not reported  
Constype Residential Ind: Not reported  
Constype Transport Ind: Not reported  
Constype Utility Description: Not reported  
Constype Utility Ind: Not reported  
Constype Water Sewer Ind: Not reported  
Dir Discharge Uswater Ind: Y  
Receiving Water Name: Not reported  
Certifier: Johnny Villagrana  
Certifier Title: EHS Manager  
Certification Date: 16-JUL-15  
Primary Sic: 3672-Printed Circuit Boards  
Secondary Sic: Not reported  
Tertiary Sic: Not reported  
  
NPDES Number: CAS000001  
Status: Active  
Agency Number: 0  
Region: 8  
Regulatory Measure ID: 208684  
Order Number: 97-03-DWQ  
Regulatory Measure Type: Enrollee  
Place ID: Not reported  
WDID: 8 30I009568  
Program Type: Industrial  
Adoption Date Of Regulatory Measure: Not reported  
Effective Date Of Regulatory Measure: 12/15/1992  
Expiration Date Of Regulatory Measure: Not reported  
Termination Date Of Regulatory Measure: Not reported  
Discharge Name: KCA Electronics  
Discharge Address: 223 N Crescent Way  
Discharge City: Anaheim  
Discharge State: California  
Discharge Zip: 92801  
Received Date: Not reported  
Processed Date: Not reported  
Status: Not reported  
Status Date: Not reported  
Place Size: Not reported  
Place Size Unit: Not reported  
Contact: Not reported  
Contact Title: Not reported  
Contact Phone: Not reported  
Contact Phone Ext: Not reported  
Contact Email: Not reported

Map ID  
Direction  
Distance  
Elevation

MAP FINDINGS

Site

Database(s)

EDR ID Number  
EPA ID Number

**AEROSCIENTIFIC CORP III (Continued)**

**S110169034**

Operator Name: Not reported  
Operator Address: Not reported  
Operator City: Not reported  
Operator State: Not reported  
Operator Zip: Not reported  
Operator Contact: Not reported  
Operator Contact Title: Not reported  
Operator Contact Phone: Not reported  
Operator Contact Phone Ext: Not reported  
Operator Contact Email: Not reported  
Operator Type: Not reported  
Developer: Not reported  
Developer Address: Not reported  
Developer City: Not reported  
Developer State: Not reported  
Developer Zip: Not reported  
Developer Contact: Not reported  
Developer Contact Title: Not reported  
Constype Linear Utility Ind: Not reported  
Emergency Phone: Not reported  
Emergency Phone Ext: Not reported  
Constype Above Ground Ind: Not reported  
Constype Below Ground Ind: Not reported  
Constype Cable Line Ind: Not reported  
Constype Comm Line Ind: Not reported  
Constype Commercial Ind: Not reported  
Constype Electrical Line Ind: Not reported  
Constype Gas Line Ind: Not reported  
Constype Industrial Ind: Not reported  
Constype Other Description: Not reported  
Constype Other Ind: Not reported  
Constype Recons Ind: Not reported  
Constype Residential Ind: Not reported  
Constype Transport Ind: Not reported  
Constype Utility Description: Not reported  
Constype Utility Ind: Not reported  
Constype Water Sewer Ind: Not reported  
Dir Discharge Uswater Ind: Not reported  
Receiving Water Name: Not reported  
Certifier: Not reported  
Certifier Title: Not reported  
Certification Date: Not reported  
Primary Sic: Not reported  
Secondary Sic: Not reported  
Tertiary Sic: Not reported

Name: KCA ELECTRONICS  
Address: 223 N CRESCENT WAY  
City,State,Zip: ANAHEIM, CA 92801  
Facility Status: Not reported  
NPDES Number: Not reported  
Region: Not reported  
Agency Number: Not reported  
Regulatory Measure ID: Not reported  
Place ID: Not reported  
Order Number: Not reported



Map ID  
Direction  
Distance  
Elevation

MAP FINDINGS

Site

Database(s)

EDR ID Number  
EPA ID Number

**AEROSCIENTIFIC CORP III (Continued)**

**S110169034**

WDID: 8 30I009568  
Regulatory Measure Type: Industrial  
Program Type: Not reported  
Adoption Date Of Regulatory Measure: Not reported  
Effective Date Of Regulatory Measure: Not reported  
Termination Date Of Regulatory Measure: Not reported  
Expiration Date Of Regulatory Measure: Not reported  
Discharge Address: Not reported  
Discharge Name: Not reported  
Discharge City: Not reported  
Discharge State: Not reported  
Discharge Zip: Not reported  
Status: Active  
Status Date: 12/15/1992  
Operator Name: KCA Electronics  
Operator Address: 223 N Crescent Way  
Operator City: Anaheim  
Operator State: California  
Operator Zip: 92801

NPDES as of 03/2018:

NPDES Number: Not reported  
Status: Not reported  
Agency Number: Not reported  
Region: 8  
Regulatory Measure ID: 208684  
Order Number: Not reported  
Regulatory Measure Type: Industrial  
Place ID: Not reported  
WDID: 8 30I009568  
Program Type: Not reported  
Adoption Date Of Regulatory Measure: Not reported  
Effective Date Of Regulatory Measure: Not reported  
Expiration Date Of Regulatory Measure: Not reported  
Termination Date Of Regulatory Measure: Not reported  
Discharge Name: Not reported  
Discharge Address: Not reported  
Discharge City: Not reported  
Discharge State: Not reported  
Discharge Zip: Not reported  
Received Date: 05/09/2008  
Processed Date: 12/15/1992  
Status: Active  
Status Date: 12/15/1992  
Place Size: 2  
Place Size Unit: Acres  
Contact: Johnny Villagrana  
Contact Title: EHS Manager  
Contact Phone: Not reported  
Contact Phone Ext: Not reported  
Contact Email: johnnyv@kcamerica.com  
Operator Name: KCA Electronics  
Operator Address: 223 N Crescent Way  
Operator City: Anaheim  
Operator State: California  
Operator Zip: 92801  
Operator Contact: Johnny Villagrana  
Operator Contact Title: EHS Manager

Map ID  
Direction  
Distance  
Elevation

MAP FINDINGS

Site

Database(s)

EDR ID Number  
EPA ID Number

**AEROSCIENTIFIC CORP III (Continued)**

**S110169034**

Operator Contact Phone:	Not reported
Operator Contact Phone Ext:	Not reported
Operator Contact Email:	johnnyv@kcamerica.com
Operator Type:	Private Business
Developer:	Not reported
Developer Address:	Not reported
Developer City:	Not reported
Developer State:	California
Developer Zip:	Not reported
Developer Contact:	Not reported
Developer Contact Title:	Not reported
Constype Linear Utility Ind:	Not reported
Emergency Phone:	714-780-1234
Emergency Phone Ext:	Not reported
Constype Above Ground Ind:	Not reported
Constype Below Ground Ind:	Not reported
Constype Cable Line Ind:	Not reported
Constype Comm Line Ind:	Not reported
Constype Commercial Ind:	Not reported
Constype Electrical Line Ind:	Not reported
Constype Gas Line Ind:	Not reported
Constype Industrial Ind:	Not reported
Constype Other Description:	Not reported
Constype Other Ind:	Not reported
Constype Recons Ind:	Not reported
Constype Residential Ind:	Not reported
Constype Transport Ind:	Not reported
Constype Utility Description:	Not reported
Constype Utility Ind:	Not reported
Constype Water Sewer Ind:	Not reported
Dir Discharge Uswater Ind:	Y
Receiving Water Name:	Not reported
Certifier:	Johnny Villagrana
Certifier Title:	EHS Manager
Certification Date:	16-JUL-15
Primary Sic:	3672-Printed Circuit Boards
Secondary Sic:	Not reported
Tertiary Sic:	Not reported
NPDES Number:	CAS000001
Status:	Active
Agency Number:	0
Region:	8
Regulatory Measure ID:	208684
Order Number:	97-03-DWQ
Regulatory Measure Type:	Enrollee
Place ID:	Not reported
WDID:	8 30I009568
Program Type:	Industrial
Adoption Date Of Regulatory Measure:	Not reported
Effective Date Of Regulatory Measure:	12/15/1992
Expiration Date Of Regulatory Measure:	Not reported
Termination Date Of Regulatory Measure:	Not reported
Discharge Name:	KCA Electronics
Discharge Address:	223 N Crescent Way
Discharge City:	Anaheim
Discharge State:	California

Map ID  
Direction  
Distance  
Elevation

MAP FINDINGS

Site

Database(s)

EDR ID Number  
EPA ID Number

**AEROSCIENTIFIC CORP III (Continued)**

**S110169034**

Discharge Zip:	92801
Received Date:	Not reported
Processed Date:	Not reported
Status:	Not reported
Status Date:	Not reported
Place Size:	Not reported
Place Size Unit:	Not reported
Contact:	Not reported
Contact Title:	Not reported
Contact Phone:	Not reported
Contact Phone Ext:	Not reported
Contact Email:	Not reported
Operator Name:	Not reported
Operator Address:	Not reported
Operator City:	Not reported
Operator State:	Not reported
Operator Zip:	Not reported
Operator Contact:	Not reported
Operator Contact Title:	Not reported
Operator Contact Phone:	Not reported
Operator Contact Phone Ext:	Not reported
Operator Contact Email:	Not reported
Operator Type:	Not reported
Developer:	Not reported
Developer Address:	Not reported
Developer City:	Not reported
Developer State:	Not reported
Developer Zip:	Not reported
Developer Contact:	Not reported
Developer Contact Title:	Not reported
Constype Linear Utility Ind:	Not reported
Emergency Phone:	Not reported
Emergency Phone Ext:	Not reported
Constype Above Ground Ind:	Not reported
Constype Below Ground Ind:	Not reported
Constype Cable Line Ind:	Not reported
Constype Comm Line Ind:	Not reported
Constype Commercial Ind:	Not reported
Constype Electrical Line Ind:	Not reported
Constype Gas Line Ind:	Not reported
Constype Industrial Ind:	Not reported
Constype Other Description:	Not reported
Constype Other Ind:	Not reported
Constype Recons Ind:	Not reported
Constype Residential Ind:	Not reported
Constype Transport Ind:	Not reported
Constype Utility Description:	Not reported
Constype Utility Ind:	Not reported
Constype Water Sewer Ind:	Not reported
Dir Discharge Uswater Ind:	Not reported
Receiving Water Name:	Not reported
Certifier:	Not reported
Certifier Title:	Not reported
Certification Date:	Not reported
Primary Sic:	Not reported
Secondary Sic:	Not reported
Tertiary Sic:	Not reported

Map ID  
Direction  
Distance  
Elevation

MAP FINDINGS

Site

Database(s)

EDR ID Number  
EPA ID Number

**AEROSCIENTIFIC CORP III (Continued)**

**S110169034**

**CIWQS:**

Name: KCA ELECTRONICS  
Address: 223 N CRESCENT WAY  
City,State,Zip: ANAHEIM, CA 92801  
Agency: KCA Electronics  
Agency Address: 223 N Crescent Way, Anaheim, CA 92801  
Place/Project Type: Industrial - Printed Circuit Boards  
SIC/NAICS: 3672  
Region: 8  
Program: INDSTW  
Regulatory Measure Status: Active  
Regulatory Measure Type: Storm water industrial  
Order Number: 2014-0057-DWQ  
WDID: 8 30I009568  
NPDES Number: CAS000001  
Adoption Date: Not reported  
Effective Date: 12/15/1992  
Termination Date: Not reported  
Expiration/Review Date: Not reported  
Design Flow: Not reported  
Major/Minor: Not reported  
Complexity: Not reported  
TTWQ: Not reported  
Enforcement Actions within 5 years: 1  
Violations within 5 years: 1  
Latitude: 33.8332  
Longitude: -117.94729

**CERS:**

Name: KCA ELECTRONICS  
Address: 223 N CRESCENT AVE  
City,State,Zip: ANAHEIM, CA 92801  
Site ID: 201144  
CERS ID: T10000001873  
CERS Description: Cleanup Program Site

**Affiliation:**

Affiliation Type Desc: Regional Board Caseworker  
Entity Name: ROSE SCOTT - SANTA ANA RWQCB (REGION 8)  
Entity Title: Not reported  
Affiliation Address: 3737 MAIN STREET, SUITE 500  
Affiliation City: RIVERSIDE  
Affiliation State: CA  
Affiliation Country: Not reported  
Affiliation Zip: Not reported  
Affiliation Phone: 9513206375

Name: KCA ELECTRONICS  
Address: 223 N CRESCENT WAY  
City,State,Zip: ANAHEIM, CA 92801  
Site ID: 534919  
CERS ID: 234501  
CERS Description: Industrial Facility Storm Water

**Violations:**

Site ID: 534919

Map ID  
Direction  
Distance  
Elevation

MAP FINDINGS

Site

Database(s)

EDR ID Number  
EPA ID Number

**AEROSCIENTIFIC CORP III (Continued)**

**S110169034**

Site Name: KCA Electronics  
Violation Date: 09-25-2000  
Citation: 2014-0057-DWQ - Industrial General Permit  
Violation Description: SW - Deficient BMP Implementation  
Violation Notes: Improved BMPs are needed around tank farm. Etching drippings observed from pumping hoses. Evidence of previous spills. Water from leaking carbon bags has potential to contaminate storm water.  
Violation Division: Water Boards  
Violation Program: INDSTW  
Violation Source: SMARTS

Site ID: 534919  
Site Name: KCA Electronics  
Violation Date: 02-05-2001  
Citation: 2014-0057-DWQ - Industrial General Permit  
Violation Description: SW - Deficient BMP Implementation  
Violation Notes: AR showed low pH, high SC, Cu, Zn, and Pb. Large rust stains were observed near the boiler room. About 15 containers of hazardous waste stored with inadequate BMPs. Spills of blue colored solids near the storm swales. Dust was found outside the bag h  
Violation Division: Water Boards  
Violation Program: INDSTW  
Violation Source: SMARTS

Evaluation:  
Eval General Type: Compliance Evaluation Inspection  
Eval Date: 09-25-2000  
Violations Found: No  
Eval Type: Industrial Storm Water Compliance Evaluation  
Eval Notes: On September 25, 2000 at 1:30 p.m. Regional Water Board Staff conducted an inspection at the above mentioned facility. Contact was made with Nguyen Nguyen the Environmental Manager of the facility. The following observations were made. The review of the facility's SWPPP showed no major violations. The SWPPP was in order and all pertaining documentation were present. Improved BMPs are needed around the tank farm and secondary containment. Etching drips from pumping hoses were observed on the front of the secondary containment wall. Also, evidence from previous spills were noted by the condition of the main storm swale( Heavy erosion was seen.) Improved BMPs are needed for Hazardous Waste collection area. A small amount of water was leaking from spent carbon bags. Staff suggested that a BMP was needed here to prevent this unauthorized discharge from entering the storm drain system.  
Eval Division: Water Boards  
Eval Program: INDSTW  
Eval Source: SMARTS

Enforcement Action:  
Site ID: 534919  
Site Name: KCA Electronics  
Site Address: 223 N CRESCENT WAY  
Site City: ANAHEIM  
Site Zip: 92801  
Enf Action Date: 02-24-2001  
Enf Action Type: Staff Enforcement Letter  
Enf Action Description: Staff Enforcement Letter

Map ID  
Direction  
Distance  
Elevation

MAP FINDINGS

Site

Database(s)

EDR ID Number  
EPA ID Number

**AEROSCIENTIFIC CORP III (Continued)**

**S110169034**

Enf Action Notes: A letter was sent requiring the company to address the violations by 2/28/01.  
Enf Action Division: Water Boards  
Enf Action Program: INDSTW  
Enf Action Source: SMARTS  
  
Site ID: 534919  
Site Name: KCA Electronics  
Site Address: 223 N CRESCENT WAY  
Site City: ANAHEIM  
Site Zip: 92801  
Enf Action Date: 09-25-2000  
Enf Action Type: Industrial Storm Water Enforcement  
Enf Action Description: Industrial Storm Water Enforcement  
Enf Action Notes: Improved BMPs are needed around tank farm. Etching drippings observed from pumping hoses. Evidence of previous spills. Water from leaking carbon bags has potential to contaminate storm water.  
  
Enf Action Division: Water Boards  
Enf Action Program: INDSTW  
Enf Action Source: SMARTS

Affiliation:  
Affiliation Type Desc: Owner/Operator  
Entity Name: KCA Electronics  
Entity Title: Operator  
Affiliation Address: 223 N Crescent Way  
Affiliation City: Anaheim  
Affiliation State: CA  
Affiliation Country: Not reported  
Affiliation Zip: 92801  
Affiliation Phone: Not reported

147  
NW  
1/2-1  
0.647 mi.  
3417 ft.  
  
Relative:  
Lower  
  
Actual:  
125 ft.

**HOBBS TRUCKING**  
**501 JULIANNA ST**  
**ANAHEIM, CA 92801**

**ENVIROSTOR S101589149**  
**LUST N/A**  
**SCH**  
**SWEEPS UST**  
**CA FID UST**  
**HIST CORTESE**  
**WDS**

ENVIROSTOR:  
Name: ANAHEIM UNION HIGH SCHOOL DISTRICT  
Address: 501 CRESCENT WAY  
City,State,Zip: ANAHEIM, CA 92801  
Facility ID: 30820008  
Status: No Further Action  
Status Date: 08/15/2005  
Site Code: 404427  
Site Type: School Investigation  
Site Type Detailed: School  
Acres: 2  
NPL: NO  
Regulatory Agencies: SMBRP  
Lead Agency: SMBRP  
Program Manager: Not reported  
Supervisor: Shahir Haddad

Map ID  
Direction  
Distance  
Elevation

MAP FINDINGS

Site

Database(s)

EDR ID Number  
EPA ID Number

**HOBBS TRUCKING (Continued)**

**S101589149**

Division Branch: Southern California Schools & Brownfields Outreach  
Assembly: 65  
Senate: 29  
Special Program: Not reported  
Restricted Use: NO  
Site Mgmt Req: NONE SPECIFIED  
Funding: School District  
Latitude: 33.83774  
Longitude: -117.9488  
APN: NONE SPECIFIED  
Past Use: \* EDUCATIONAL SERVICES  
Potential COC: Under Investigation Under Investigation  
Confirmed COC: 31001-NO 31001-NO  
Potential Description: SOIL  
Alias Name: ANAHEIM UNION HIGH SCHOOL DISTRICT  
Alias Type: Alternate Name  
Alias Name: ANAHEIM UNION HIGH SD-MASTER AGREEMENT  
Alias Type: Alternate Name  
Alias Name: 110021658295  
Alias Type: EPA (FRS #)  
Alias Name: 404427  
Alias Type: Project Code (Site Code)  
Alias Name: 30820008  
Alias Type: Envirostor ID Number

Completed Info:

Completed Area Name: PROJECT WIDE  
Completed Sub Area Name: Not reported  
Completed Document Type: Voluntary Cleanup Agreement  
Completed Date: 02/10/2003  
Comments: DTSC entered into a Master Oversight Agreement with AUHSD for the oversight of PEAs and other remedial activities if necessary.

Completed Area Name: PROJECT WIDE  
Completed Sub Area Name: Not reported  
Completed Document Type: Cost Recovery Closeout Memo  
Completed Date: 11/10/2011  
Comments: This site code was set up only to cover activities involved in the preparation of the Master Oversight Agreement for Anaheim Union High School District. The Agreement was fully executed on March 13, 2003.

Future Area Name: Not reported  
Future Sub Area Name: Not reported  
Future Document Type: Not reported  
Future Due Date: Not reported  
Schedule Area Name: Not reported  
Schedule Sub Area Name: Not reported  
Schedule Document Type: Not reported  
Schedule Due Date: Not reported  
Schedule Revised Date: Not reported

LUST REG 8:

Name: HOBBS TRUCKING  
Address: 501 JULIANNA ST  
City: ANAHEIM  
Region: 8  
County: Orange

Map ID  
Direction  
Distance  
Elevation

MAP FINDINGS

Site

Database(s)

EDR ID Number  
EPA ID Number

**HOBBS TRUCKING (Continued)**

**S101589149**

Regional Board:	Santa Ana Region
Facility Status:	Case Closed
Case Number:	083003212T
Local Case Num:	Not reported
Case Type:	Soil only
Substance:	Gasoline
Qty Leaked:	Not reported
Abate Method:	Not reported
Cross Street:	Not reported
Enf Type:	Not reported
Funding:	Not reported
How Discovered:	Not reported
How Stopped:	Not reported
Leak Cause:	Not reported
Leak Source:	Not reported
Global ID:	T0605902178
How Stopped Date:	Not reported
Enter Date:	9/11/1998
Date Confirmation of Leak Began:	6/23/1998
Date Preliminary Assessment Began:	Not reported
Discover Date:	6/15/1998
Enforcement Date:	Not reported
Close Date:	2/23/1999
Date Prelim Assessment Workplan Submitted:	8/25/1998
Date Pollution Characterization Began:	Not reported
Date Remediation Plan Submitted:	Not reported
Date Remedial Action Underway:	Not reported
Date Post Remedial Action Monitoring:	Not reported
Enter Date:	9/11/1998
GW Qualifies:	Not reported
Soil Qualifies:	=
Operator:	Not reported
Facility Contact:	Not reported
Interim:	Not reported
Oversite Program:	LUST
Latitude:	33.8490751
Longitude:	-117.9124788
MTBE Date:	Not reported
Max MTBE GW:	Not reported
MTBE Concentration:	1
Max MTBE Soil:	134
MTBE Fuel:	1
MTBE Tested:	MTBE Detected. Site tested for MTBE & MTBE detected
MTBE Class:	*
Staff:	TME
Staff Initials:	ROW
Lead Agency:	Local Agency
Local Agency:	30011
Hydr Basin #:	COASTAL PLAIN OF ORA
Beneficial:	Not reported
Priority:	Not reported
Cleanup Fund Id:	Not reported
Work Suspended:	Not reported
Summary:	Not reported

SCH:



Map ID  
Direction  
Distance  
Elevation

MAP FINDINGS

Site

Database(s)

EDR ID Number  
EPA ID Number

**HOBBS TRUCKING (Continued)**

**S101589149**

Name: ANAHEIM UNION HIGH SCHOOL DISTRICT  
Address: 501 CRESCENT WAY  
City,State,Zip: ANAHEIM, CA 92801  
Facility ID: 30820008  
Site Type: School Investigation  
Site Type Detail: School  
Site Mgmt. Req.: NONE SPECIFIED  
Acres: 2  
National Priorities List: NO  
Cleanup Oversight Agencies: SMBRP  
Lead Agency: SMBRP  
Lead Agency Description: DTSC - Site Cleanup Program  
Project Manager: Not reported  
Supervisor: Shahir Haddad  
Division Branch: Southern California Schools & Brownfields Outreach  
Site Code: 404427  
Assembly: 65  
Senate: 29  
Special Program Status: Not reported  
Status: No Further Action  
Status Date: 08/15/2005  
Restricted Use: NO  
Funding: School District  
Latitude: 33.83774  
Longitude: -117.9488  
APN: NONE SPECIFIED  
Past Use: \* EDUCATIONAL SERVICES  
Potential COC: Under Investigation  
Confirmed COC: 31001-NO, , 31001-NO  
Potential Description: SOIL  
Alias Name: ANAHEIM UNION HIGH SCHOOL DISTRICT  
Alias Type: Alternate Name  
Alias Name: ANAHEIM UNION HIGH SD-MASTER AGREEMENT  
Alias Type: Alternate Name  
Alias Name: 110021658295  
Alias Type: EPA (FRS #)  
Alias Name: 404427  
Alias Type: Project Code (Site Code)  
Alias Name: 30820008  
Alias Type: Envirostor ID Number

**Completed Info:**

Completed Area Name: PROJECT WIDE  
Completed Sub Area Name: Not reported  
Completed Document Type: Voluntary Cleanup Agreement  
Completed Date: 02/10/2003  
Comments: DTSC entered into a Master Oversight Agreement with AUHSD for the oversight of PEAs and other remedial activities if necessary.

Completed Area Name: PROJECT WIDE  
Completed Sub Area Name: Not reported  
Completed Document Type: Cost Recovery Closeout Memo  
Completed Date: 11/10/2011  
Comments: This site code was set up only to cover activities involved in the preparation of the Master Oversight Agreement for Anaheim Union High School District. The Agreement was fully executed on March 13, 2003.

Future Area Name: Not reported

Map ID  
Direction  
Distance  
Elevation

MAP FINDINGS

Site

Database(s)

EDR ID Number  
EPA ID Number

**HOBBS TRUCKING (Continued)**

**S101589149**

Future Sub Area Name: Not reported  
Future Document Type: Not reported  
Future Due Date: Not reported  
Schedule Area Name: Not reported  
Schedule Sub Area Name: Not reported  
Schedule Document Type: Not reported  
Schedule Due Date: Not reported  
Schedule Revised Date: Not reported

**SWEEPS UST:**

Name: ANAHEIM UNION HIGH SCHOOL DIST  
Address: 501 CRESCENT WAY  
City: ANAHEIM  
Status: Active  
Comp Number: 7763  
Number: 6  
Board Of Equalization: 44-016627  
Referral Date: 10-28-92  
Action Date: 05-09-94  
Created Date: 12-31-88  
Owner Tank Id: UNKNOWN  
SWRCB Tank Id: 30-011-007763-000001  
Tank Status: A  
Capacity: 500  
Active Date: 11-23-92  
Tank Use: OIL  
STG: W  
Content: WASTE OIL  
Number Of Tanks: 5

Name: ANAHEIM UNION HIGH SCHOOL DIST  
Address: 501 CRESCENT WAY  
City: ANAHEIM  
Status: Active  
Comp Number: 7763  
Number: 6  
Board Of Equalization: 44-016627  
Referral Date: 10-28-92  
Action Date: 05-09-94  
Created Date: 12-31-88  
Owner Tank Id: UNKNOWN  
SWRCB Tank Id: 30-011-007763-000002  
Tank Status: A  
Capacity: 12000  
Active Date: 11-23-92  
Tank Use: M.V. FUEL  
STG: P  
Content: PRM UNLEADED  
Number Of Tanks: Not reported

Name: ANAHEIM UNION HIGH SCHOOL DIST  
Address: 501 CRESCENT WAY  
City: ANAHEIM  
Status: Active  
Comp Number: 7763  
Number: 6  
Board Of Equalization: 44-016627

Map ID  
Direction  
Distance  
Elevation

MAP FINDINGS

Site

Database(s)

EDR ID Number  
EPA ID Number

**HOBBS TRUCKING (Continued)**

**S101589149**

Referral Date: 10-28-92  
Action Date: 05-09-94  
Created Date: 12-31-88  
Owner Tank Id: UNKNOWN  
SWRCB Tank Id: 30-011-007763-000003  
Tank Status: A  
Capacity: 12000  
Active Date: 11-23-92  
Tank Use: M.V. FUEL  
STG: P  
Content: PRM UNLEADED  
Number Of Tanks: Not reported

Name: ANAHEIM UNION HIGH SCHOOL DIST  
Address: 501 CRESCENT WAY  
City: ANAHEIM  
Status: Active  
Comp Number: 7763  
Number: 6  
Board Of Equalization: 44-016627  
Referral Date: 10-28-92  
Action Date: 05-09-94  
Created Date: 12-31-88  
Owner Tank Id: UNKNOWN  
SWRCB Tank Id: 30-011-007763-000004  
Tank Status: A  
Capacity: 12000  
Active Date: 11-23-92  
Tank Use: M.V. FUEL  
STG: P  
Content: DIESEL  
Number Of Tanks: Not reported

Name: ANAHEIM UNION HIGH SCHOOL DIST  
Address: 501 CRESCENT WAY  
City: ANAHEIM  
Status: Active  
Comp Number: 7763  
Number: 6  
Board Of Equalization: 44-016627  
Referral Date: 10-28-92  
Action Date: 05-09-94  
Created Date: 12-31-88  
Owner Tank Id: 1413  
SWRCB Tank Id: 30-011-007763-000012  
Tank Status: A  
Capacity: 500  
Active Date: Not reported  
Tank Use: M.V. FUEL  
STG: W  
Content: JET FUEL  
Number Of Tanks: Not reported

CA FID UST:  
Facility ID: 30001741  
Regulated By: UTNKA  
Regulated ID: Not reported

Map ID  
Direction  
Distance  
Elevation

MAP FINDINGS

Site

Database(s)

EDR ID Number  
EPA ID Number

**HOBBS TRUCKING (Continued)**

**S101589149**

Cortese Code: Not reported  
SIC Code: Not reported  
Facility Phone: 7149993581  
Mail To: Not reported  
Mailing Address: 501 CRESCENT WAY  
Mailing Address 2: Not reported  
Mailing City,St,Zip: ANAHEIM 92801  
Contact: Not reported  
Contact Phone: Not reported  
DUNs Number: Not reported  
NPDES Number: Not reported  
EPA ID: Not reported  
Comments: Not reported  
Status: Active

**HIST CORTESE:**

edr\_fname: SKS, INC.  
edr\_fadd1: 501  
City,State,Zip: ANAHEIM, CA 92801  
Region: CORTESE  
Facility County Code: 30  
Reg By: LTNKA  
Reg Id: 083002988T

edr\_fname: HOBBS TRUCKING  
edr\_fadd1: 501  
City,State,Zip: ANAHEIM, CA 92801  
Region: CORTESE  
Facility County Code: 30  
Reg By: LTNKA  
Reg Id: 083003212T

edr\_fname: SANTA ANA FIRE STATION #8  
edr\_fadd1: 501  
City,State,Zip: ANAHEIM, CA 92801  
Region: CORTESE  
Facility County Code: 30  
Reg By: LTNKA  
Reg Id: 083003476T

edr\_fname: TEXACO SERVICE STATION  
edr\_fadd1: 501  
City,State,Zip: ANAHEIM, CA 92801  
Region: CORTESE  
Facility County Code: 30  
Reg By: LTNKA  
Reg Id: 083002786T

**WDS:**

Name: ANAHEIM UNION HIGH SCHOOL DIST  
Address: 501 CRESCENT WAY  
City: ANAHEIM  
Facility ID: Santa Ana River 30I017973  
Facility Type: Industrial - Facility that treats and/or disposes of liquid or semisolid wastes from any servicing, producing, manufacturing or processing operation of whatever nature, including mining, gravel

Map ID  
 Direction  
 Distance  
 Elevation

MAP FINDINGS

Site

Database(s)

EDR ID Number  
 EPA ID Number

**HOBBS TRUCKING (Continued)**

**S101589149**

washing, geothermal operations, air conditioning, ship building and repairing, oil production, storage and disposal operations, water pumping.

Facility Status: Active - Any facility with a continuous or seasonal discharge that is under Waste Discharge Requirements.

NPDES Number: CAS000001 The 1st 2 characters designate the state. The remaining 7 are assigned by the Regional Board

Subregion: 8

Facility Telephone: 7149993540

Facility Contact: JOHN JESSIE

Agency Name: ANAHEIM UNION HIGH SCHOOL DIST

Agency Address: 501 CRESCENT WAY

Agency City,St,Zip: ANAHEIM 92704

Agency Contact: JOHN JESSIE

Agency Telephone: 7149993540

Agency Type: Special District (Includes districts established under general acts, sanitary districts, water districts irrigation districts, etc.)

SIC Code: 0

SIC Code 2: Not reported

Primary Waste Type: Not reported

Primary Waste: Not reported

Waste Type2: Not reported

Waste2: Not reported

Primary Waste Type: Not reported

Secondary Waste: Not reported

Secondary Waste Type: Not reported

Design Flow: 0

Baseline Flow: 0

Reclamation: Not reported

POTW: Not reported

Treat To Water: Minor Threat to Water Quality. A violation of a regional board order should cause a relatively minor impairment of beneficial uses compared to a major or minor threat. Not: All nurds without a TTWQ will be considered a minor threat to water quality unless coded at a higher Level. A Zero (0) may be used to code those NURDS that are found to represent no threat to water quality.

Complexity: Category C - Facilities having no waste treatment systems, such as cooling water dischargers or those who must comply through best management practices, facilities with passive waste treatment and disposal systems, such as septic systems with subsurface disposal, or dischargers having waste storage systems with land disposal such as dairy waste ponds.

148  
 NW  
 1/2-1  
 0.681 mi.  
 3597 ft.

**JOSTENS INC**  
**305 N MULLER ST**  
**ANAHEIM, CA 92801**

**ENVIROSTOR**  
**VCP**  
**Orange Co. Industrial Site**  
**CERS**

**S102074947**  
**N/A**

**Relative:**  
**Lower**  
**Actual:**  
**121 ft.**

ENVIROSTOR:  
 Name: GBS LINENS  
 Address: 305 N. MULLER STREET  
 City,State,Zip: ANAHEIM, CA 92801  
 Facility ID: 60002657  
 Status: Active  
 Status Date: 05/16/2018  
 Site Code: 401831  
 Site Type: Voluntary Cleanup

Map ID  
Direction  
Distance  
Elevation

MAP FINDINGS

Site

Database(s)

EDR ID Number  
EPA ID Number

**JOSTENS INC (Continued)**

**S102074947**

Site Type Detailed: Voluntary Cleanup  
Acres: 2.56  
NPL: NO  
Regulatory Agencies: SMBRP  
Lead Agency: SMBRP  
Program Manager: Angela Turner  
Supervisor: Emad Yemut  
Division Branch: Southern California Schools & Brownfields Outreach  
Assembly: , 65  
Senate: , 29  
Special Program: Voluntary Cleanup Program  
Restricted Use: NO  
Site Mgmt Req: NONE SPECIFIED  
Funding: Responsible Party  
Latitude: 33.83525  
Longitude: -117.9506  
APN: 072-491-18  
Past Use: MANUFACTURING - ELECTRONIC  
Potential COC: Tetrachloroethylene (PCE)  
Confirmed COC: Tetrachloroethylene (PCE)  
Potential Description: SOIL, SV  
Alias Name: 072-491-18  
Alias Type: APN  
Alias Name: 401831  
Alias Type: Project Code (Site Code)  
Alias Name: 60002657  
Alias Type: Envirostor ID Number

Completed Info:

Completed Area Name: PROJECT WIDE  
Completed Sub Area Name: Not reported  
Completed Document Type: Removal Action Workplan  
Completed Date: 03/05/2019  
Comments: Not reported

Completed Area Name: PROJECT WIDE  
Completed Sub Area Name: Not reported  
Completed Document Type: Public Notice  
Completed Date: 01/03/2019  
Comments: .

Completed Area Name: PROJECT WIDE  
Completed Sub Area Name: Not reported  
Completed Document Type: Operations and Maintenance Report  
Completed Date: 03/25/2020  
Comments: Not reported

Completed Area Name: PROJECT WIDE  
Completed Sub Area Name: Not reported  
Completed Document Type: Community Profile  
Completed Date: 12/10/2018  
Comments: Not reported

Completed Area Name: PROJECT WIDE  
Completed Sub Area Name: Not reported  
Completed Document Type: Fact Sheets  
Completed Date: 01/07/2019  
Comments: Not reported

Map ID  
Direction  
Distance  
Elevation

MAP FINDINGS

Site

Database(s)

EDR ID Number  
EPA ID Number

**JOSTENS INC (Continued)**

**S102074947**

Completed Area Name: PROJECT WIDE  
Completed Sub Area Name: Not reported  
Completed Document Type: Fieldwork  
Completed Date: 05/21/2019  
Comments: Not reported

Completed Area Name: PROJECT WIDE  
Completed Sub Area Name: Not reported  
Completed Document Type: Monitoring Report  
Completed Date: 01/31/2020  
Comments: Not reported

Completed Area Name: PROJECT WIDE  
Completed Sub Area Name: Not reported  
Completed Document Type: CEQA - Notice of Exemption  
Completed Date: 03/05/2019  
Comments: Not reported

Completed Area Name: PROJECT WIDE  
Completed Sub Area Name: Not reported  
Completed Document Type: Voluntary Cleanup Agreement  
Completed Date: 06/12/2018  
Comments: VCA fully executed. Advance payment of \$13,257 was paid on 6/11/2018.

Completed Area Name: PROJECT WIDE  
Completed Sub Area Name: Not reported  
Completed Document Type: Annual Oversight Cost Estimate  
Completed Date: 08/22/2018  
Comments: FY 1819 Cost Estimate: \$\$52,380

Completed Area Name: PROJECT WIDE  
Completed Sub Area Name: Not reported  
Completed Document Type: Annual Oversight Cost Estimate  
Completed Date: 11/14/2019  
Comments: Not reported

Completed Area Name: PROJECT WIDE  
Completed Sub Area Name: Not reported  
Completed Document Type: Other Report  
Completed Date: 06/13/2018  
Comments: documents received

Completed Area Name: PROJECT WIDE  
Completed Sub Area Name: Not reported  
Completed Document Type: Community Profile  
Completed Date: 12/31/2018  
Comments: Approved by signature on cover page of Profile

Future Area Name: PROJECT WIDE  
Future Sub Area Name: Not reported  
Future Document Type: Operations and Maintenance Report  
Future Due Date: 2020

Future Area Name: PROJECT WIDE  
Future Sub Area Name: Not reported  
Future Document Type: Operations and Maintenance Report  
Future Due Date: 2021

Future Area Name: PROJECT WIDE

Map ID  
Direction  
Distance  
Elevation

MAP FINDINGS

Site

Database(s)

EDR ID Number  
EPA ID Number

**JOSTENS INC (Continued)**

**S102074947**

Future Sub Area Name: Not reported  
Future Document Type: Operations and Maintenance Report  
Future Due Date: 2021  
Future Area Name: PROJECT WIDE  
Future Sub Area Name: Not reported  
Future Document Type: Operations and Maintenance Report  
Future Due Date: 2021  
Future Area Name: PROJECT WIDE  
Future Sub Area Name: Not reported  
Future Document Type: Operations and Maintenance Report  
Future Due Date: 2020  
Schedule Area Name: PROJECT WIDE  
Schedule Sub Area Name: Not reported  
Schedule Document Type: Removal Action Completion Report  
Schedule Due Date: 06/29/2020  
Schedule Revised Date: Not reported

VCP:

Name: GBS LINENS  
Address: 305 N. MULLER STREET  
City,State,Zip: ANAHEIM, CA 92801  
Facility ID: 60002657  
Site Type: Voluntary Cleanup  
Site Type Detail: Voluntary Cleanup  
Site Mgmt. Req.: NONE SPECIFIED  
Acres: 2.56  
National Priorities List: NO  
Cleanup Oversight Agencies: SMBRP  
Lead Agency: SMBRP  
Lead Agency Description: DTSC - Site Cleanup Program  
Project Manager: Angela Turner  
Supervisor: Emad Yemut  
Division Branch: Southern California Schools & Brownfields Outreach  
Site Code: 401831  
Assembly: , 65  
Senate: , 29  
Special Programs Code: Voluntary Cleanup Program  
Status: Active  
Status Date: 05/16/2018  
Restricted Use: NO  
Funding: Responsible Party  
Lat/Long: 33.83525 / -117.9506  
APN: 072-491-18  
Past Use: MANUFACTURING - ELECTRONIC  
Potential COC: 30022  
Confirmed COC: 30022  
Potential Description: SOIL, SV  
Alias Name: 072-491-18  
Alias Type: APN  
Alias Name: 401831  
Alias Type: Project Code (Site Code)  
Alias Name: 60002657  
Alias Type: Envirostor ID Number

Completed Info:

Completed Area Name: PROJECT WIDE  
Completed Sub Area Name: Not reported



Map ID  
Direction  
Distance  
Elevation

MAP FINDINGS

Site

Database(s)

EDR ID Number  
EPA ID Number

**JOSTENS INC (Continued)**

**S102074947**

Completed Document Type: Removal Action Workplan

Completed Date: 03/05/2019

Comments: Not reported

Completed Area Name: PROJECT WIDE

Completed Sub Area Name: Not reported

Completed Document Type: Public Notice

Completed Date: 01/03/2019

Comments: .

Completed Area Name: PROJECT WIDE

Completed Sub Area Name: Not reported

Completed Document Type: Operations and Maintenance Report

Completed Date: 03/25/2020

Comments: Not reported

Completed Area Name: PROJECT WIDE

Completed Sub Area Name: Not reported

Completed Document Type: Community Profile

Completed Date: 12/10/2018

Comments: Not reported

Completed Area Name: PROJECT WIDE

Completed Sub Area Name: Not reported

Completed Document Type: Fact Sheets

Completed Date: 01/07/2019

Comments: Not reported

Completed Area Name: PROJECT WIDE

Completed Sub Area Name: Not reported

Completed Document Type: Fieldwork

Completed Date: 05/21/2019

Comments: Not reported

Completed Area Name: PROJECT WIDE

Completed Sub Area Name: Not reported

Completed Document Type: Monitoring Report

Completed Date: 01/31/2020

Comments: Not reported

Completed Area Name: PROJECT WIDE

Completed Sub Area Name: Not reported

Completed Document Type: CEQA - Notice of Exemption

Completed Date: 03/05/2019

Comments: Not reported

Completed Area Name: PROJECT WIDE

Completed Sub Area Name: Not reported

Completed Document Type: Voluntary Cleanup Agreement

Completed Date: 06/12/2018

Comments: VCA fully executed. Advance payment of \$13,257 was paid on 6/11/2018.

Completed Area Name: PROJECT WIDE

Completed Sub Area Name: Not reported

Completed Document Type: Annual Oversight Cost Estimate

Completed Date: 08/22/2018

Comments: FY 1819 Cost Estimate: \$\$52,380

Map ID  
Direction  
Distance  
Elevation

MAP FINDINGS

Site

Database(s)

EDR ID Number  
EPA ID Number

**JOSTENS INC (Continued)**

**S102074947**

Completed Area Name: PROJECT WIDE  
Completed Sub Area Name: Not reported  
Completed Document Type: Annual Oversight Cost Estimate  
Completed Date: 11/14/2019  
Comments: Not reported

Completed Area Name: PROJECT WIDE  
Completed Sub Area Name: Not reported  
Completed Document Type: Other Report  
Completed Date: 06/13/2018  
Comments: documents received

Completed Area Name: PROJECT WIDE  
Completed Sub Area Name: Not reported  
Completed Document Type: Community Profile  
Completed Date: 12/31/2018  
Comments: Approved by signature on cover page of Profile

Future Area Name: PROJECT WIDE  
Future Sub Area Name: Not reported  
Future Document Type: Operations and Maintenance Report  
Future Due Date: 2020

Future Area Name: PROJECT WIDE  
Future Sub Area Name: Not reported  
Future Document Type: Operations and Maintenance Report  
Future Due Date: 2021

Future Area Name: PROJECT WIDE  
Future Sub Area Name: Not reported  
Future Document Type: Operations and Maintenance Report  
Future Due Date: 2021

Future Area Name: PROJECT WIDE  
Future Sub Area Name: Not reported  
Future Document Type: Operations and Maintenance Report  
Future Due Date: 2021

Future Area Name: PROJECT WIDE  
Future Sub Area Name: Not reported  
Future Document Type: Operations and Maintenance Report  
Future Due Date: 2020

Schedule Area Name: PROJECT WIDE  
Schedule Sub Area Name: Not reported  
Schedule Document Type: Removal Action Completion Report  
Schedule Due Date: 06/29/2020  
Schedule Revised Date: Not reported

Orange Co. Industrial Site:

Name: JOSTENS INC  
Address: 305 N MULLER ST  
City,State,Zip: ANAHEIM, CA 92801  
Case ID: 92IC052  
Record ID: RO0000401  
Current Status: CLOSED 1/23/1993  
Closure Type: Closed pre 1994, file review required to determine closure type  
Released Chemical: WASTE (OR SLOP) OIL

CERS:

Name: GBS LINENS INC

Map ID  
Direction  
Distance  
Elevation

MAP FINDINGS

Site

Database(s)

EDR ID Number  
EPA ID Number

**JOSTENS INC (Continued)**

**S102074947**

Address: 305 N MULLER ST  
City,State,Zip: ANAHEIM, CA 92801  
Site ID: 32678  
CERS ID: 10429801  
CERS Description: Chemical Storage Facilities

Violations:

Site ID: 32678  
Site Name: GBS LINENS INC  
Violation Date: 11-01-2018  
Citation: HSC 6.95 25508(a)(1) - California Health and Safety Code, Chapter 6.95, Section(s) 25508(a)(1)  
Violation Description: Failure to complete and electronically submit a business plan when storing/handling a hazardous material at or above reportable quantities.  
Violation Notes: Returned to compliance on 11/06/2018. NTC LETTER 2018  
Violation Division: Anaheim City Fire Department  
Violation Program: HMRRP  
Violation Source: CERS

Site ID: 32678  
Site Name: GBS LINENS INC  
Violation Date: 07-28-2014  
Citation: HSC 6.95 25508(a)(1) - California Health and Safety Code, Chapter 6.95, Section(s) 25508(a)(1)  
Violation Description: Failure to complete and electronically submit a site map with all required content.  
Violation Notes: Returned to compliance on 08/22/2014.  
Violation Division: Anaheim City Fire Department  
Violation Program: HMRRP  
Violation Source: CERS

Site ID: 32678  
Site Name: GBS LINENS INC  
Violation Date: 10-04-2019  
Citation: HSC 6.95 25508(a)(1) - California Health and Safety Code, Chapter 6.95, Section(s) 25508(a)(1)  
Violation Description: Failure to complete and electronically submit hazardous material inventory information for all reportable hazardous materials on site at or above reportable quantities.  
Violation Notes: Returned to compliance on 10/15/2019. V203- Failure to update hazardous materials inventory. Facility is storing disclosable quantity of Turbofresh and Diesel Exhaust Fluid.  
Violation Division: Anaheim City Fire Department  
Violation Program: HMRRP  
Violation Source: CERS

Site ID: 32678  
Site Name: GBS LINENS INC  
Violation Date: 02-01-2017  
Citation: HSC 6.95 25508(a)(1) - California Health and Safety Code, Chapter 6.95, Section(s) 25508(a)(1)  
Violation Description: Failure to complete and electronically submit hazardous material inventory information for all reportable hazardous materials on site at or above reportable quantities.  
Violation Notes: Returned to compliance on 02/16/2017. V203- Hazardous materials inventory requires update.  
Violation Division: Anaheim City Fire Department

Map ID  
Direction  
Distance  
Elevation

MAP FINDINGS

Site

Database(s)

EDR ID Number  
EPA ID Number

**JOSTENS INC (Continued)**

**S102074947**

Violation Program: HMRRP  
Violation Source: CERS  
  
Site ID: 32678  
Site Name: GBS LINENS INC  
Violation Date: 07-28-2014  
Citation: HSC 6.95 25508(a)(1) - California Health and Safety Code, Chapter 6.95, Section(s) 25508(a)(1)  
Violation Description: Failure to complete and electronically submit hazardous material inventory information for all reportable hazardous materials on site at or above reportable quantities.  
  
Violation Notes: Returned to compliance on 08/22/2014.  
Violation Division: Anaheim City Fire Department  
Violation Program: HMRRP  
Violation Source: CERS

Evaluation:

Eval General Type: Compliance Evaluation Inspection  
Eval Date: 07-28-2014  
Violations Found: Yes  
Eval Type: Routine done by local agency  
Eval Notes: Not reported  
Eval Division: Anaheim City Fire Department  
Eval Program: HMRRP  
Eval Source: CERS

Eval General Type: Other/Unknown  
Eval Date: 11-01-2018  
Violations Found: Yes  
Eval Type: Other, not routine, done by local agency  
Eval Notes: NTC LETTER 2018  
Eval Division: Anaheim City Fire Department  
Eval Program: HMRRP  
Eval Source: CERS

Eval General Type: Compliance Evaluation Inspection  
Eval Date: 10-04-2019  
Violations Found: Yes  
Eval Type: Routine done by local agency  
Eval Notes: Not reported  
Eval Division: Anaheim City Fire Department  
Eval Program: HMRRP  
Eval Source: CERS

Eval General Type: Compliance Evaluation Inspection  
Eval Date: 02-01-2017  
Violations Found: Yes  
Eval Type: Routine done by local agency  
Eval Notes: Not reported  
Eval Division: Anaheim City Fire Department  
Eval Program: HMRRP  
Eval Source: CERS

Coordinates:

Site ID: 32678  
Facility Name: GBS LINENS INC

Map ID  
Direction  
Distance  
Elevation

MAP FINDINGS

Site

Database(s)

EDR ID Number  
EPA ID Number

**JOSTENS INC (Continued)**

**S102074947**

Env Int Type Code: HMBP  
Program ID: 10429801  
Coord Name: Not reported  
Ref Point Type Desc: Center of a facility or station.  
Latitude: 33.835320  
Longitude: -117.950800

Affiliation:

Affiliation Type Desc: CUPA District  
Entity Name: Anaheim City Fire Department  
Entity Title: Not reported  
Affiliation Address: 201 South Anaheim Boulevard, Suite 300  
Affiliation City: Anaheim  
Affiliation State: CA  
Affiliation Country: Not reported  
Affiliation Zip: 92805  
Affiliation Phone: (714) 765-4047

Affiliation Type Desc: Environmental Contact  
Entity Name: Ashesh Kamdar  
Entity Title: Not reported  
Affiliation Address: 305 N MULLER ST  
Affiliation City: ANAHEIM  
Affiliation State: CA  
Affiliation Country: Not reported  
Affiliation Zip: 92801  
Affiliation Phone: Not reported

Affiliation Type Desc: Operator  
Entity Name: GBS Linens, Inc.  
Entity Title: Not reported  
Affiliation Address: Not reported  
Affiliation City: Not reported  
Affiliation State: Not reported  
Affiliation Country: Not reported  
Affiliation Zip: Not reported  
Affiliation Phone: (714) 778-6448

Affiliation Type Desc: Document Preparer  
Entity Name: Ashesh Kamdar  
Entity Title: Not reported  
Affiliation Address: Not reported  
Affiliation City: Not reported  
Affiliation State: Not reported  
Affiliation Country: Not reported  
Affiliation Zip: Not reported  
Affiliation Phone: Not reported

Affiliation Type Desc: Facility Mailing Address  
Entity Name: Mailing Address  
Entity Title: Not reported  
Affiliation Address: 305 N MULLER ST  
Affiliation City: ANAHEIM  
Affiliation State: CA  
Affiliation Country: Not reported  
Affiliation Zip: 92801  
Affiliation Phone: Not reported

Map ID  
 Direction  
 Distance  
 Elevation

MAP FINDINGS

Site

Database(s)

EDR ID Number  
 EPA ID Number

**JOSTENS INC (Continued)**

**S102074947**

Affiliation Type Desc: Identification Signer  
 Entity Name: ASHESH KAMDAR  
 Entity Title: President  
 Affiliation Address: Not reported  
 Affiliation City: Not reported  
 Affiliation State: Not reported  
 Affiliation Country: Not reported  
 Affiliation Zip: Not reported  
 Affiliation Phone: Not reported

Affiliation Type Desc: Legal Owner  
 Entity Name: GBS LINENS INC  
 Entity Title: Not reported  
 Affiliation Address: 305 N MULLER ST  
 Affiliation City: ANAHEIM  
 Affiliation State: CA  
 Affiliation Country: United States  
 Affiliation Zip: 92801  
 Affiliation Phone: (714) 778-6448

Affiliation Type Desc: Parent Corporation  
 Entity Name: GBS LINENS INC  
 Entity Title: Not reported  
 Affiliation Address: Not reported  
 Affiliation City: Not reported  
 Affiliation State: Not reported  
 Affiliation Country: Not reported  
 Affiliation Zip: Not reported  
 Affiliation Phone: Not reported

149  
 NW  
 1/2-1  
 0.722 mi.  
 3812 ft.

**ANAHEIM JUNIOR HIGH SCHOOL**  
**CARL KARCHER WAY/LEMON STREET**  
**ANAHEIM, CA 92801**

**ENVIROSTOR S106153046**  
**SCH N/A**

**Relative:**  
**Lower**  
**Actual:**  
**125 ft.**

ENVIROSTOR:  
 Name: ANAHEIM JUNIOR HIGH SCHOOL  
 Address: CARL KARCHER WAY/LEMON STREET  
 City,State,Zip: ANAHEIM, CA 92801  
 Facility ID: 30590005  
 Status: Inactive - Needs Evaluation  
 Status Date: 07/30/2004  
 Site Code: 404491  
 Site Type: School Investigation  
 Site Type Detailed: School  
 Acres: 10  
 NPL: NO  
 Regulatory Agencies: DTSC  
 Lead Agency: DTSC  
 Program Manager: Not reported  
 Supervisor: Shahir Haddad  
 Division Branch: Southern California Schools & Brownfields Outreach  
 Assembly: 65  
 Senate: 29  
 Special Program: Not reported  
 Restricted Use: NO

Map ID  
Direction  
Distance  
Elevation

MAP FINDINGS

Site

Database(s)

EDR ID Number  
EPA ID Number

**ANAHEIM JUNIOR HIGH SCHOOL (Continued)**

**S106153046**

Site Mgmt Req: NONE SPECIFIED  
Funding: School District  
Latitude: 33.83774  
Longitude: -117.9488  
APN: NONE SPECIFIED  
Past Use: \* RETIAL - MISC.  
Potential COC: NONE SPECIFIED  
Confirmed COC: NONE SPECIFIED  
Potential Description: NONE SPECIFIED  
Alias Name: ANAHEIM JUNIOR HIGH SCHOOL  
Alias Type: Alternate Name  
Alias Name: ANAHEIM UNION HIGH SCHOOL DISTRICT  
Alias Type: Alternate Name  
Alias Name: ANAHEIM UNION HSD-PRPSD ANAHEIM JR HS  
Alias Type: Alternate Name  
Alias Name: 404491  
Alias Type: Project Code (Site Code)  
Alias Name: 30590005  
Alias Type: Envirostor ID Number

Completed Info:

Completed Area Name: PROJECT WIDE  
Completed Sub Area Name: Not reported  
Completed Document Type: Other Report  
Completed Date: 12/22/2003  
Comments: Not reported

Completed Area Name: PROJECT WIDE  
Completed Sub Area Name: Not reported  
Completed Document Type: Cost Recovery Closeout Memo  
Completed Date: 07/30/2004  
Comments: Not reported

Completed Area Name: PROJECT WIDE  
Completed Sub Area Name: Not reported  
Completed Document Type: Environmental Oversight Agreement  
Completed Date: 11/03/2003  
Comments: Not reported

Future Area Name: Not reported  
Future Sub Area Name: Not reported  
Future Document Type: Not reported  
Future Due Date: Not reported  
Schedule Area Name: Not reported  
Schedule Sub Area Name: Not reported  
Schedule Document Type: Not reported  
Schedule Due Date: Not reported  
Schedule Revised Date: Not reported

SCH:

Name: ANAHEIM JUNIOR HIGH SCHOOL  
Address: CARL KARCHER WAY/LEMON STREET  
City,State,Zip: ANAHEIM, CA 92801  
Facility ID: 30590005  
Site Type: School Investigation  
Site Type Detail: School

Map ID  
Direction  
Distance  
Elevation

MAP FINDINGS

Site

Database(s)

EDR ID Number  
EPA ID Number

**ANAHEIM JUNIOR HIGH SCHOOL (Continued)**

**S106153046**

Site Mgmt. Req.: NONE SPECIFIED  
Acres: 10  
National Priorities List: NO  
Cleanup Oversight Agencies: DTSC  
Lead Agency: DTSC  
Lead Agency Description: \* DTSC  
Project Manager: Not reported  
Supervisor: Shahir Haddad  
Division Branch: Southern California Schools & Brownfields Outreach  
Site Code: 404491  
Assembly: 65  
Senate: 29  
Special Program Status: Not reported  
Status: Inactive - Needs Evaluation  
Status Date: 07/30/2004  
Restricted Use: NO  
Funding: School District  
Latitude: 33.83774  
Longitude: -117.9488  
APN: NONE SPECIFIED  
Past Use: \* RETIAL - MISC.  
Potential COC: NONE SPECIFIED  
Confirmed COC: NONE SPECIFIED  
Potential Description: NONE SPECIFIED  
Alias Name: ANAHEIM JUNIOR HIGH SCHOOL  
Alias Type: Alternate Name  
Alias Name: ANAHEIM UNION HIGH SCHOOL DISTRICT  
Alias Type: Alternate Name  
Alias Name: ANAHEIM UNION HSD-PRPSD ANAHEIM JR HS  
Alias Type: Alternate Name  
Alias Name: 404491  
Alias Type: Project Code (Site Code)  
Alias Name: 30590005  
Alias Type: Envirostor ID Number

Completed Info:

Completed Area Name: PROJECT WIDE  
Completed Sub Area Name: Not reported  
Completed Document Type: Other Report  
Completed Date: 12/22/2003  
Comments: Not reported

Completed Area Name: PROJECT WIDE  
Completed Sub Area Name: Not reported  
Completed Document Type: Cost Recovery Closeout Memo  
Completed Date: 07/30/2004  
Comments: Not reported

Completed Area Name: PROJECT WIDE  
Completed Sub Area Name: Not reported  
Completed Document Type: Environmental Oversight Agreement  
Completed Date: 11/03/2003  
Comments: Not reported

Future Area Name: Not reported  
Future Sub Area Name: Not reported  
Future Document Type: Not reported  
Future Due Date: Not reported



Map ID  
 Direction  
 Distance  
 Elevation

MAP FINDINGS

Site

Database(s)

EDR ID Number  
 EPA ID Number

**ANAHEIM JUNIOR HIGH SCHOOL (Continued)**

**S106153046**

Schedule Area Name: Not reported  
 Schedule Sub Area Name: Not reported  
 Schedule Document Type: Not reported  
 Schedule Due Date: Not reported  
 Schedule Revised Date: Not reported

**150**  
**South**  
**1/2-1**  
**0.829 mi.**  
**4375 ft.**  
  
**Relative:**  
**Lower**  
  
**Actual:**  
**118 ft.**

**ANAWOOD CLEANERS**  
**1223 S EUCLID**  
**ANAHEIM, CA 92802**

**RCRA-SQG**  
**ENVIROSTOR**  
**Orange Co. Industrial Site**  
**FINDS**  
**ECHO**  
**DRYCLEANERS**  
**HAZNET**  
**HWTS**

**1000438495**  
**CAD982042160**

RCRA Listings:

Date Form Received by Agency:	1996-09-01 00:00:00.0
Handler Name:	ANAWOOD CLEANERS
Handler Address:	1223 S EUCLID
Handler City,State,Zip:	ANAHEIM, CA 92802
EPA ID:	CAD982042160
Contact Name:	Not reported
Contact Address:	Not reported
Contact City,State,Zip:	Not reported
Contact Telephone:	Not reported
Contact Fax:	Not reported
Contact Email:	Not reported
Contact Title:	Not reported
EPA Region:	09
Land Type:	Not reported
Federal Waste Generator Description:	Small Quantity Generator
Non-Notifier:	Not reported
Biennial Report Cycle:	Not reported
Accessibility:	Not reported
Active Site Indicator:	Handler Activities
State District Owner:	CA
State District:	4
Mailing Address:	1223 S EUCLID
Mailing City,State,Zip:	ANAHEIM, CA 92802
Owner Name:	Not reported
Owner Type:	Not reported
Operator Name:	NOT REQUIRED
Operator Type:	Private
Short-Term Generator Activity:	No
Importer Activity:	No
Mixed Waste Generator:	No
Transporter Activity:	No
Transfer Facility Activity:	No
Recycler Activity with Storage:	No
Small Quantity On-Site Burner Exemption:	No
Smelting Melting and Refining Furnace Exemption:	No
Underground Injection Control:	No
Off-Site Waste Receipt:	No
Universal Waste Indicator:	No
Universal Waste Destination Facility:	No
Federal Universal Waste:	No
Active Site Fed-Reg Treatment Storage and Disposal Facility:	Not reported
Active Site Converter Treatment storage and Disposal Facility:	Not reported

Map ID  
 Direction  
 Distance  
 Elevation

MAP FINDINGS

Site

Database(s)

EDR ID Number  
 EPA ID Number

**ANAWOOD CLEANERS (Continued)**

**1000438495**

Active Site State-Reg Treatment Storage and Disposal Facility:	Not reported
Active Site State-Reg Handler:	---
Federal Facility Indicator:	Not reported
Hazardous Secondary Material Indicator:	NN
Sub-Part K Indicator:	Not reported
Commercial TSD Indicator:	No
Treatment Storage and Disposal Type:	Not reported
2018 GPRA Permit Baseline:	Not on the Baseline
2018 GPRA Renewals Baseline:	Not on the Baseline
Permit Renewals Workload Universe:	Not reported
Permit Workload Universe:	Not reported
Permit Progress Universe:	Not reported
Post-Closure Workload Universe:	Not reported
Closure Workload Universe:	Not reported
202 GPRA Corrective Action Baseline:	No
Corrective Action Workload Universe:	No
Subject to Corrective Action Universe:	No
Non-TSDs Where RCRA CA has Been Imposed Universe:	No
TSDs Potentially Subject to CA Under 3004 (u)/(v) Universe:	No
TSDs Only Subject to CA under Discretionary Auth Universe:	No
Corrective Action Priority Ranking:	No NCAPS ranking
Environmental Control Indicator:	No
Institutional Control Indicator:	No
Human Exposure Controls Indicator:	N/A
Groundwater Controls Indicator:	N/A
Operating TSD Universe:	Not reported
Full Enforcement Universe:	Not reported
Significant Non-Complier Universe:	No
Unaddressed Significant Non-Complier Universe:	No
Addressed Significant Non-Complier Universe:	No
Significant Non-Complier With a Compliance Schedule Universe:	No
Financial Assurance Required:	Not reported
Handler Date of Last Change:	2002-06-27 03:32:48.0
Recognized Trader-Importer:	No
Recognized Trader-Exporter:	No
Importer of Spent Lead Acid Batteries:	No
Exporter of Spent Lead Acid Batteries:	No
Recycler Activity Without Storage:	Not reported
Manifest Broker:	Not reported
Sub-Part P Indicator:	Not reported

Handler - Owner Operator:

Owner/Operator Indicator:	Owner
Owner/Operator Name:	DEIRMENJIAN HAGOP
Legal Status:	Private
Date Became Current:	Not reported
Date Ended Current:	Not reported
Owner/Operator Address:	NOT REQUIRED
Owner/Operator City,State,Zip:	NOT REQUIRED, ME 99999
Owner/Operator Telephone:	415-555-1212
Owner/Operator Telephone Ext:	Not reported
Owner/Operator Fax:	Not reported
Owner/Operator Email:	Not reported
Owner/Operator Indicator:	Operator
Owner/Operator Name:	NOT REQUIRED

Map ID  
Direction  
Distance  
Elevation

MAP FINDINGS

Site

Database(s)

EDR ID Number  
EPA ID Number

**ANAWOOD CLEANERS (Continued)**

**1000438495**

Legal Status:	Private
Date Became Current:	Not reported
Date Ended Current:	Not reported
Owner/Operator Address:	NOT REQUIRED
Owner/Operator City,State,Zip:	NOT REQUIRED, ME 99999
Owner/Operator Telephone:	415-555-1212
Owner/Operator Telephone Ext:	Not reported
Owner/Operator Fax:	Not reported
Owner/Operator Email:	Not reported

Historic Generators:

Receive Date:	1996-09-01 00:00:00.0
Handler Name:	ANAWOOD CLEANERS
Federal Waste Generator Description:	Small Quantity Generator
State District Owner:	CA
Large Quantity Handler of Universal Waste:	No
Recognized Trader Importer:	No
Recognized Trader Exporter:	No
Spent Lead Acid Battery Importer:	No
Spent Lead Acid Battery Exporter:	No
Current Record:	Yes
Non Storage Recycler Activity:	Not reported
Electronic Manifest Broker:	Not reported

Receive Date:	1987-09-16 00:00:00.0
Handler Name:	ANAWOOD CLEANERS
Federal Waste Generator Description:	Large Quantity Generator
State District Owner:	CA
Large Quantity Handler of Universal Waste:	No
Recognized Trader Importer:	No
Recognized Trader Exporter:	No
Spent Lead Acid Battery Importer:	No
Spent Lead Acid Battery Exporter:	No
Current Record:	No
Non Storage Recycler Activity:	Not reported
Electronic Manifest Broker:	Not reported

Facility Has Received Notices of Violation:

Found Violation:	No
Agency Which Determined Violation:	Not reported
Violation Short Description:	Not reported
Date Violation was Determined:	Not reported
Actual Return to Compliance Date:	Not reported
Return to Compliance Qualifier:	Not reported
Violation Responsible Agency:	Not reported
Scheduled Compliance Date:	Not reported
Enforcement Identifier:	Not reported
Date of Enforcement Action:	Not reported
Enforcement Responsible Agency:	Not reported
Enforcement Docket Number:	Not reported
Enforcement Attorney:	Not reported
Corrective Action Component:	Not reported
Appeal Initiated Date:	Not reported
Appeal Resolution Date:	Not reported
Disposition Status Date:	Not reported

Map ID  
Direction  
Distance  
Elevation

MAP FINDINGS

Site

Database(s)

EDR ID Number  
EPA ID Number

**ANAWOOD CLEANERS (Continued)**

1000438495

Disposition Status: Not reported  
Disposition Status Description: Not reported  
Consent/Final Order Sequence Number: Not reported  
Consent/Final Order Respondent Name: Not reported  
Consent/Final Order Lead Agency: Not reported  
Enforcement Type: Not reported  
Enforcement Responsible Person: Not reported  
Enforcement Responsible Sub-Organization: Not reported  
SEP Sequence Number: Not reported  
SEP Expenditure Amount: Not reported  
SEP Scheduled Completion Date: Not reported  
SEP Actual Date: Not reported  
SEP Defaulted Date: Not reported  
SEP Type: Not reported  
SEP Type Description: Not reported  
Proposed Amount: Not reported  
Final Monetary Amount: Not reported  
Paid Amount: Not reported  
Final Count: Not reported  
Final Amount: Not reported

Evaluation Action Summary:

Evaluation Date: 1994-08-18 00:00:00.0  
Evaluation Responsible Agency: State Contractor/Grantee  
Found Violation: No  
Evaluation Type Description: COMPLIANCE EVALUATION INSPECTION ON-SITE  
Evaluation Responsible Person Identifier: R9  
Evaluation Responsible Sub-Organization: Not reported  
Actual Return to Compliance Date: Not reported  
Scheduled Compliance Date: Not reported  
Date of Request: Not reported  
Date Response Received: Not reported  
Request Agency: Not reported  
Former Citation: Not reported

ENVIROSTOR:

Name: CLOCK LIQUOR CENTER DRY CLEANER  
Address: 1223 S. EUCLID ST.  
City,State,Zip: ANAHEIM, CA 92804  
Facility ID: 30720011  
Status: Refer: 1248 Local Agency  
Status Date: 01/04/2001  
Site Code: Not reported  
Site Type: Evaluation  
Site Type Detailed: Evaluation  
Acres: Not reported  
NPL: NO  
Regulatory Agencies: NONE SPECIFIED  
Lead Agency: NONE SPECIFIED  
Program Manager: Not reported  
Supervisor: Referred - Not Assigned  
Division Branch: Cleanup Cypress  
Assembly: 68  
Senate: Not reported  
Special Program: Not reported

Map ID  
Direction  
Distance  
Elevation

MAP FINDINGS

Site

Database(s)

EDR ID Number  
EPA ID Number

**ANAWOOD CLEANERS (Continued)**

**1000438495**

Restricted Use: NO  
Site Mgmt Req: NONE SPECIFIED  
Funding: Not Applicable  
Latitude: 33.81691  
Longitude: -117.9420  
APN: NONE SPECIFIED  
Past Use: NONE SPECIFIED  
Potential COC: NONE SPECIFIED  
Confirmed COC: NONE SPECIFIED  
Potential Description: NONE SPECIFIED  
Alias Name: 30720011  
Alias Type: Envirostor ID Number

Completed Info:

Completed Area Name: PROJECT WIDE  
Completed Sub Area Name: Not reported  
Completed Document Type: SB 1248 Notification  
Completed Date: 01/04/2001  
Comments: SB 1248 Orange County

Future Area Name: Not reported  
Future Sub Area Name: Not reported  
Future Document Type: Not reported  
Future Due Date: Not reported  
Schedule Area Name: Not reported  
Schedule Sub Area Name: Not reported  
Schedule Document Type: Not reported  
Schedule Due Date: Not reported  
Schedule Revised Date: Not reported

Orange Co. Industrial Site:

Name: ANAWOOD CLEANERS  
Address: 1223 S EUCLID ST  
City,State,Zip: ANAHEIM, CA 92802  
Case ID: 01IC002  
Record ID: RO0000040  
Current Status: CLOSED 3/28/2001  
Closure Type: Closure certification issued  
Released Chemical: PERCHLOROETHYLENE

FINDS:

Registry ID: 110002786281

Click Here:

Environmental Interest/Information System:

California Hazardous Waste Tracking System - Datamart (HWTS-DATAMART) provides California with information on hazardous waste shipments for generators, transporters, and treatment, storage, and disposal facilities.

RCRAInfo is a national information system that supports the Resource Conservation and Recovery Act (RCRA) program through the tracking of events and activities related to facilities that generate, transport, and treat, store, or dispose of hazardous waste. RCRAInfo allows RCRA program staff to track the notification, permit, compliance, and corrective action activities required under RCRA.

Map ID  
Direction  
Distance  
Elevation

MAP FINDINGS

Site

Database(s)

EDR ID Number  
EPA ID Number

**ANAWOOD CLEANERS (Continued)**

**1000438495**

[Click this hyperlink](#) while viewing on your computer to access additional FINDS: detail in the EDR Site Report.

**ECHO:**

Envid: 1000438495  
Registry ID: 110002786281  
DFR URL: <http://echo.epa.gov/detailed-facility-report?fid=110002786281>  
Name: ANAWOOD CLEANERS  
Address: 1223 S EUCLID  
City,State,Zip: ANAHEIM, CA 92802

**DRYCLEAN SOUTH COAST:**

Name: ANAWOOD CLEANERS  
Address: 1223 S EUCLID ST  
City,State,Zip: ANAHEIM, CA 92806  
Facility ID: 4091  
Application Number: 101714  
Permit Number: M29846  
Status: S  
Representative Name: Not reported  
Representative Telephone: Not reported  
Permit Status: INACTIVE  
BCAT Number: 000234  
BCAT Description: DRY CLEANING EQUIP PERCHLOROETHYLENE  
CCAT Number: 04  
CCAT Description: VAPOR RECOVERY UNIT COMPRESS & CONDENSE  
UTM East: 412.98001099  
UTM North: 3741.2900391

Name: ANAWOOD CLEANERS  
Address: 1223 S EUCLID ST  
City,State,Zip: ANAHEIM, CA 92806  
Facility ID: 4091  
Application Number: 148988  
Permit Number: M54748  
Status: S  
Representative Name: Not reported  
Representative Telephone: Not reported  
Permit Status: INACTIVE  
BCAT Number: 000234  
BCAT Description: DRY CLEANING EQUIP PERCHLOROETHYLENE  
CCAT Number: 04  
CCAT Description: VAPOR RECOVERY UNIT COMPRESS & CONDENSE  
UTM East: 412.98001099  
UTM North: 3741.2900391

Name: ANAWOOD CLEANERS  
Address: 1223 S EUCLID ST  
City,State,Zip: ANAHEIM, CA 92806  
Facility ID: 4091  
Application Number: 08221A  
Permit Number: S06461  
Status: S  
Representative Name: Not reported  
Representative Telephone: Not reported  
Permit Status: INACTIVE

Map ID  
Direction  
Distance  
Elevation

MAP FINDINGS

Site

Database(s)

EDR ID Number  
EPA ID Number

**ANAWOOD CLEANERS (Continued)**

**1000438495**

BCAT Number: 000234  
BCAT Description: DRY CLEANING EQUIP PERCHLOROETHYLENE  
CCAT Number: 04  
CCAT Description: VAPOR RECOVERY UNIT COMPRESS & CONDENSE  
UTM East: 412.98001099  
UTM North: 3741.2900391

**DRYCLEANERS:**

Name: ANAWOOD CLEANERS  
Address: 1223 S EUCLID\_ST  
City,State,Zip: ANAHEIM, CA 928020000  
EPA Id: CAD982042160  
NAICS Code: 81232  
NAICS Description: Drycleaning and Laundry Services (except Coin-Operated)  
SIC Code: 7211  
SIC Description: Power Laundries, Family and Commercial  
Create Date: 03/01/1988  
Facility Active: No  
Inactive Date: 06/30/2004  
Facility Addr2: Not reported  
Owner Name: HAGOP DIRMENJIAN  
Owner Address: 1223 S ECULID ST  
Owner Address 2: Not reported  
Owner Telephone: 0  
Contact Name: HAGOP DEIRMENJIAN OWNER  
Contact Address: 1223 S EUCLID ST  
Contact Address 2: Not reported  
Contact Telephone: --  
Mailing Name: Not reported  
Mailing Address 1: 1223 S EUCLID ST  
Mailing Address 2: Not reported  
Mailing City: ANAHEIM  
Mailing State: CA  
Mailing Zip: 928020000  
Owner Fax: Not reported  
Region Code: 4

**HAZNET:**

Name: ANAWOOD CLEANERS  
Address: 1223 S EUCLID\_ST  
Address 2: Not reported  
City,State,Zip: ANAHEIM, CA 928020000  
Contact: HAGOP DEIRMENJIAN OWNER  
Telephone: --  
Mailing Name: Not reported  
Mailing Address: 1223 S EUCLID ST

Year: 2001  
Gepaid: CAD982042160  
TSD EPA ID: CAD008302903  
CA Waste Code: 211 - Halogenated solvents (chloroforms, methyl chloride, perchloroethylene, etc)  
Disposal Method: R01 - Recycler  
Tons: 0.7796  
Year: 2001

Map ID  
Direction  
Distance  
Elevation

MAP FINDINGS

Site

Database(s)

EDR ID Number  
EPA ID Number

**ANAWOOD CLEANERS (Continued)**

**1000438495**

Gepaid:	CAD982042160
TSD EPA ID:	CAD008302903
CA Waste Code:	211 - Halogenated solvents (chloroforms, methyl chloride, perchloroethylene, etc)
Disposal Method:	-
Tons:	0
Year:	2001
Gepaid:	CAD982042160
TSD EPA ID:	CAD008302903
CA Waste Code:	211 - Halogenated solvents (chloroforms, methyl chloride, perchloroethylene, etc)
Disposal Method:	H01 - Transfer Station
Tons:	0.06
Year:	2000
Gepaid:	CAD982042160
TSD EPA ID:	AZD009015389
CA Waste Code:	-
Disposal Method:	R01 - Recycler
Tons:	0
Year:	2000
Gepaid:	CAD982042160
TSD EPA ID:	AZD009015389
CA Waste Code:	211 - Halogenated solvents (chloroforms, methyl chloride, perchloroethylene, etc)
Disposal Method:	R01 - Recycler
Tons:	0.0667
Year:	1999
Gepaid:	CAD982042160
TSD EPA ID:	CAD981397417
CA Waste Code:	211 - Halogenated solvents (chloroforms, methyl chloride, perchloroethylene, etc)
Disposal Method:	R01 - Recycler
Tons:	0.5714
Year:	1998
Gepaid:	CAD982042160
TSD EPA ID:	CAD981397417
CA Waste Code:	211 - Halogenated solvents (chloroforms, methyl chloride, perchloroethylene, etc)
Disposal Method:	R01 - Recycler
Tons:	0.2941
Year:	1997
Gepaid:	CAD982042160
TSD EPA ID:	CAD981397417
CA Waste Code:	-
Disposal Method:	R01 - Recycler
Tons:	0
Year:	1997
Gepaid:	CAD982042160
TSD EPA ID:	CAD981397417
CA Waste Code:	211 - Halogenated solvents (chloroforms, methyl chloride,



Map ID  
Direction  
Distance  
Elevation

MAP FINDINGS

Site

Database(s)

EDR ID Number  
EPA ID Number

**ANAWOOD CLEANERS (Continued)**

**1000438495**

perchloroethylene, etc)  
Disposal Method: R01 - Recycler  
Tons: 21.339  
  
Year: 1996  
Gepaid: CAD982042160  
TSD EPA ID: CAD981397417  
CA Waste Code: 211 - Halogenated solvents (chloroforms, methyl chloride, perchloroethylene, etc)  
Disposal Method: R01 - Recycler  
Tons: 0.5339

[Click this hyperlink](#) while viewing on your computer to access 1 additional CA HAZNET: record(s) in the EDR Site Report.

Additional Info:

Year: 1997  
Gen EPA ID: CAD982042160  
  
Shipment Date: 19971223  
Creation Date: 4/16/1998 0:00:00  
Receipt Date: 19971231  
Manifest ID: 96776297  
Trans EPA ID: CAD981414386  
Trans Name: Not reported  
Trans 2 EPA ID: Not reported  
Trans 2 Name: Not reported  
TSD EPA ID: CAD981397417  
Trans Name: Not reported  
TSD Alt EPA ID: CAD981397417  
TSD Alt Name: Not reported  
Waste Code Description: 211 - Halogenated solvents (chloroform, methyl chloride, perchloroethylene, etc.  
  
RCRA Code: F002  
Meth Code: R01 - Recycler  
Quantity Tons: 21.07  
Waste Quantity: 25  
Quantity Unit: Y  
Additional Code 1: Not reported  
Additional Code 2: Not reported  
Additional Code 3: Not reported  
Additional Code 4: Not reported  
Additional Code 5: Not reported  
  
Shipment Date: 19971223  
Creation Date: 4/16/1998 0:00:00  
Receipt Date: 19971231  
Manifest ID: 96776297  
Trans EPA ID: CAD981414386  
Trans Name: Not reported  
Trans 2 EPA ID: Not reported  
Trans 2 Name: Not reported  
TSD EPA ID: CAD981397417  
Trans Name: Not reported  
TSD Alt EPA ID: CAD981397417  
TSD Alt Name: Not reported

Map ID  
Direction  
Distance  
Elevation

MAP FINDINGS

Site

Database(s)

EDR ID Number  
EPA ID Number

**ANAWOOD CLEANERS (Continued)**

**1000438495**

Waste Code Description:	- Not reported
RCRA Code:	Not reported
Meth Code:	R01 - Recycler
Quantity Tons:	0
Waste Quantity:	0
Quantity Unit:	Not reported
Additional Code 1:	Not reported
Additional Code 2:	Not reported
Additional Code 3:	Not reported
Additional Code 4:	Not reported
Additional Code 5:	Not reported
Shipment Date:	19970625
Creation Date:	12/4/1997 0:00:00
Receipt Date:	19970626
Manifest ID:	96714701
Trans EPA ID:	CAD981414386
Trans Name:	Not reported
Trans 2 EPA ID:	Not reported
Trans 2 Name:	Not reported
TSDf EPA ID:	CAD981397417
Trans Name:	Not reported
TSDf Alt EPA ID:	Not reported
TSDf Alt Name:	Not reported
Waste Code Description:	211 - Halogenated solvents (chloroform, methyl chloride, perchloroethylene, etc.
RCRA Code:	F002
Meth Code:	R01 - Recycler
Quantity Tons:	0.2107
Waste Quantity:	0.25
Quantity Unit:	Y
Additional Code 1:	Not reported
Additional Code 2:	Not reported
Additional Code 3:	Not reported
Additional Code 4:	Not reported
Additional Code 5:	Not reported
Shipment Date:	19970625
Creation Date:	12/4/1997 0:00:00
Receipt Date:	19970626
Manifest ID:	96714701
Trans EPA ID:	CAD981414386
Trans Name:	Not reported
Trans 2 EPA ID:	Not reported
Trans 2 Name:	Not reported
TSDf EPA ID:	CAD981397417
Trans Name:	Not reported
TSDf Alt EPA ID:	Not reported
TSDf Alt Name:	Not reported
Waste Code Description:	211 - Halogenated solvents (chloroform, methyl chloride, perchloroethylene, etc.
RCRA Code:	F002
Meth Code:	R01 - Recycler
Quantity Tons:	0.0583
Waste Quantity:	14
Quantity Unit:	G
Additional Code 1:	Not reported

Map ID  
Direction  
Distance  
Elevation

MAP FINDINGS

Site

Database(s)

EDR ID Number  
EPA ID Number

**ANAWOOD CLEANERS (Continued)**

**1000438495**

Additional Code 2: Not reported  
Additional Code 3: Not reported  
Additional Code 4: Not reported  
Additional Code 5: Not reported

Additional Info:

Year: 2001  
Gen EPA ID: CAD982042160

Shipment Date: 20010816  
Creation Date: 11/1/2001 0:00:00  
Receipt Date: 20010822  
Manifest ID: 21163813  
Trans EPA ID: CAR000036921  
Trans Name: Not reported  
Trans 2 EPA ID: Not reported  
Trans 2 Name: Not reported  
TSDf EPA ID: CAD008302903  
Trans Name: Not reported  
TSDf Alt EPA ID: CAD008302903  
TSDf Alt Name: Not reported  
Waste Code Description: 211 - Halogenated solvents (chloroform, methyl chloride, perchloroethylene, etc.)

RCRA Code: F002  
Meth Code: - Not reported  
Quantity Tons: 0  
Waste Quantity: 0  
Quantity Unit: Not reported  
Additional Code 1: Not reported  
Additional Code 2: Not reported  
Additional Code 3: Not reported  
Additional Code 4: Not reported  
Additional Code 5: Not reported

Shipment Date: 20010816  
Creation Date: 11/1/2001 0:00:00  
Receipt Date: 20010822  
Manifest ID: 21163813  
Trans EPA ID: CAR000036921  
Trans Name: Not reported  
Trans 2 EPA ID: Not reported  
Trans 2 Name: Not reported  
TSDf EPA ID: CAD008302903  
Trans Name: Not reported  
TSDf Alt EPA ID: CAD008302903  
TSDf Alt Name: Not reported  
Waste Code Description: 211 - Halogenated solvents (chloroform, methyl chloride, perchloroethylene, etc.)

RCRA Code: F002  
Meth Code: R01 - Recycler  
Quantity Tons: 0.4044  
Waste Quantity: 97  
Quantity Unit: G  
Additional Code 1: Not reported  
Additional Code 2: Not reported  
Additional Code 3: Not reported  
Additional Code 4: Not reported

Map ID  
Direction  
Distance  
Elevation

MAP FINDINGS

Site

Database(s)

EDR ID Number  
EPA ID Number

**ANAWOOD CLEANERS (Continued)**

**1000438495**

Additional Code 5:	Not reported
Shipment Date:	20010529
Creation Date:	7/30/2001 0:00:00
Receipt Date:	20010604
Manifest ID:	20940564
Trans EPA ID:	CAR000036921
Trans Name:	Not reported
Trans 2 EPA ID:	Not reported
Trans 2 Name:	Not reported
TSDf EPA ID:	CAD008302903
Trans Name:	Not reported
TSDf Alt EPA ID:	CAD008302903
TSDf Alt Name:	Not reported
Waste Code Description:	211 - Halogenated solvents (chloroform, methyl chloride, perchloroethylene, etc.
RCRA Code:	F002
Meth Code:	R01 - Recycler
Quantity Tons:	0.1459
Waste Quantity:	35
Quantity Unit:	G
Additional Code 1:	Not reported
Additional Code 2:	Not reported
Additional Code 3:	Not reported
Additional Code 4:	Not reported
Additional Code 5:	Not reported
Shipment Date:	20010529
Creation Date:	7/30/2001 0:00:00
Receipt Date:	20010604
Manifest ID:	20940564
Trans EPA ID:	CAR000036921
Trans Name:	Not reported
Trans 2 EPA ID:	Not reported
Trans 2 Name:	Not reported
TSDf EPA ID:	CAD008302903
Trans Name:	Not reported
TSDf Alt EPA ID:	CAD008302903
TSDf Alt Name:	Not reported
Waste Code Description:	211 - Halogenated solvents (chloroform, methyl chloride, perchloroethylene, etc.
RCRA Code:	F002
Meth Code:	H01 - Transfer Station
Quantity Tons:	0.06
Waste Quantity:	120
Quantity Unit:	P
Additional Code 1:	Not reported
Additional Code 2:	Not reported
Additional Code 3:	Not reported
Additional Code 4:	Not reported
Additional Code 5:	Not reported
Shipment Date:	20010130
Creation Date:	4/19/2001 0:00:00
Receipt Date:	20010207
Manifest ID:	20716813
Trans EPA ID:	CAR000075424

Map ID  
Direction  
Distance  
Elevation

MAP FINDINGS

Site

Database(s)

EDR ID Number  
EPA ID Number

**ANAWOOD CLEANERS (Continued)**

**1000438495**

Trans Name:	Not reported
Trans 2 EPA ID:	Not reported
Trans 2 Name:	Not reported
TSDf EPA ID:	CAD008302903
Trans Name:	Not reported
TSDf Alt EPA ID:	CAD008302903
TSDf Alt Name:	Not reported
Waste Code Description:	211 - Halogenated solvents (chloroform, methyl chloride, perchloroethylene, etc.
RCRA Code:	F002
Meth Code:	R01 - Recycler
Quantity Tons:	0.2293
Waste Quantity:	55
Quantity Unit:	G
Additional Code 1:	Not reported
Additional Code 2:	Not reported
Additional Code 3:	Not reported
Additional Code 4:	Not reported
Additional Code 5:	Not reported
Shipment Date:	20010130
Creation Date:	4/19/2001 0:00:00
Receipt Date:	20010207
Manifest ID:	20716813
Trans EPA ID:	CAR000075424
Trans Name:	Not reported
Trans 2 EPA ID:	Not reported
Trans 2 Name:	Not reported
TSDf EPA ID:	CAD008302903
Trans Name:	Not reported
TSDf Alt EPA ID:	CAD008302903
TSDf Alt Name:	Not reported
Waste Code Description:	211 - Halogenated solvents (chloroform, methyl chloride, perchloroethylene, etc.
RCRA Code:	F002
Meth Code:	- Not reported
Quantity Tons:	0
Waste Quantity:	0
Quantity Unit:	P
Additional Code 1:	Not reported
Additional Code 2:	Not reported
Additional Code 3:	Not reported
Additional Code 4:	Not reported
Additional Code 5:	Not reported
Additional Info:	
Year:	1995
Gen EPA ID:	CAD982042160
Shipment Date:	19950914
Creation Date:	7/26/1996 0:00:00
Receipt Date:	19950915
Manifest ID:	95469765
Trans EPA ID:	CAD981414386
Trans Name:	Not reported
Trans 2 EPA ID:	Not reported
Trans 2 Name:	Not reported

Map ID  
Direction  
Distance  
Elevation

MAP FINDINGS

Site

Database(s)

EDR ID Number  
EPA ID Number

**ANAWOOD CLEANERS (Continued)**

**1000438495**

TSDF EPA ID:	CAD981397417
Trans Name:	Not reported
TSDF Alt EPA ID:	Not reported
TSDF Alt Name:	Not reported
Waste Code Description:	211 - Halogenated solvents (chloroform, methyl chloride, perchloroethylene, etc.
RCRA Code:	F002
Meth Code:	R01 - Recycler
Quantity Tons:	0.2107
Waste Quantity:	0.25
Quantity Unit:	Y
Additional Code 1:	Not reported
Additional Code 2:	Not reported
Additional Code 3:	Not reported
Additional Code 4:	Not reported
Additional Code 5:	Not reported
Shipment Date:	19950914
Creation Date:	7/26/1996 0:00:00
Receipt Date:	19950915
Manifest ID:	95469765
Trans EPA ID:	CAD981414386
Trans Name:	Not reported
Trans 2 EPA ID:	Not reported
Trans 2 Name:	Not reported
TSDF EPA ID:	CAD981397417
Trans Name:	Not reported
TSDF Alt EPA ID:	Not reported
TSDF Alt Name:	Not reported
Waste Code Description:	211 - Halogenated solvents (chloroform, methyl chloride, perchloroethylene, etc.
RCRA Code:	F002
Meth Code:	R01 - Recycler
Quantity Tons:	0.0458
Waste Quantity:	11
Quantity Unit:	G
Additional Code 1:	Not reported
Additional Code 2:	Not reported
Additional Code 3:	Not reported
Additional Code 4:	Not reported
Additional Code 5:	Not reported
Shipment Date:	19950315
Creation Date:	4/2/1996 0:00:00
Receipt Date:	19950316
Manifest ID:	95190137
Trans EPA ID:	CAD981414386
Trans Name:	Not reported
Trans 2 EPA ID:	Not reported
Trans 2 Name:	Not reported
TSDF EPA ID:	CAD981397417
Trans Name:	Not reported
TSDF Alt EPA ID:	CAD981397417
TSDF Alt Name:	Not reported
Waste Code Description:	211 - Halogenated solvents (chloroform, methyl chloride, perchloroethylene, etc.
RCRA Code:	F002

Map ID  
Direction  
Distance  
Elevation

MAP FINDINGS

Site

Database(s)

EDR ID Number  
EPA ID Number

**ANAWOOD CLEANERS (Continued)**

**1000438495**

Meth Code: R01 - Recycler  
Quantity Tons: 0.2107  
Waste Quantity: 0.25  
Quantity Unit: Y  
Additional Code 1: Not reported  
Additional Code 2: Not reported  
Additional Code 3: Not reported  
Additional Code 4: Not reported  
Additional Code 5: Not reported

Shipment Date: 19950315  
Creation Date: 4/2/1996 0:00:00  
Receipt Date: 19950316  
Manifest ID: 95190137  
Trans EPA ID: CAD981414386  
Trans Name: Not reported  
Trans 2 EPA ID: Not reported  
Trans 2 Name: Not reported  
TSDf EPA ID: CAD981397417  
Trans Name: Not reported  
TSDf Alt EPA ID: CAD981397417  
TSDf Alt Name: Not reported  
Waste Code Description: 211 - Halogenated solvents (chloroform, methyl chloride, perchloroethylene, etc.

RCRA Code: F002  
Meth Code: R01 - Recycler  
Quantity Tons: 0.0208  
Waste Quantity: 5  
Quantity Unit: G  
Additional Code 1: Not reported  
Additional Code 2: Not reported  
Additional Code 3: Not reported  
Additional Code 4: Not reported  
Additional Code 5: Not reported

Additional Info:  
Year: 2000  
Gen EPA ID: CAD982042160

Shipment Date: 20001206  
Creation Date: 3/5/2001 0:00:00  
Receipt Date: 20001214  
Manifest ID: 20589216  
Trans EPA ID: CAD983657719  
Trans Name: Not reported  
Trans 2 EPA ID: CAD981446156  
Trans 2 Name: Not reported  
TSDf EPA ID: AZD009015389  
Trans Name: Not reported  
TSDf Alt EPA ID: AZD009015389  
TSDf Alt Name: Not reported  
Waste Code Description: 211 - Halogenated solvents (chloroform, methyl chloride, perchloroethylene, etc.

RCRA Code: F002  
Meth Code: R01 - Recycler  
Quantity Tons: 0.0667  
Waste Quantity: 16

Map ID  
Direction  
Distance  
Elevation

MAP FINDINGS

Site

Database(s)

EDR ID Number  
EPA ID Number

**ANAWOOD CLEANERS (Continued)**

**1000438495**

Quantity Unit:	G
Additional Code 1:	Not reported
Additional Code 2:	Not reported
Additional Code 3:	Not reported
Additional Code 4:	Not reported
Additional Code 5:	Not reported
Shipment Date:	20001206
Creation Date:	3/5/2001 0:00:00
Receipt Date:	20001214
Manifest ID:	20589216
Trans EPA ID:	CAD983657719
Trans Name:	Not reported
Trans 2 EPA ID:	CAD981446156
Trans 2 Name:	Not reported
TSDf EPA ID:	AZD009015389
Trans Name:	Not reported
TSDf Alt EPA ID:	AZD009015389
TSDf Alt Name:	Not reported
Waste Code Description:	- Not reported
RCRA Code:	Not reported
Meth Code:	R01 - Recycler
Quantity Tons:	0
Waste Quantity:	0
Quantity Unit:	Not reported
Additional Code 1:	Not reported
Additional Code 2:	Not reported
Additional Code 3:	Not reported
Additional Code 4:	Not reported
Additional Code 5:	Not reported
Additional Info:	
Year:	1998
Gen EPA ID:	CAD982042160
Shipment Date:	19980706
Creation Date:	11/5/1998 0:00:00
Receipt Date:	19980708
Manifest ID:	98126186
Trans EPA ID:	CAD981414386
Trans Name:	Not reported
Trans 2 EPA ID:	Not reported
Trans 2 Name:	Not reported
TSDf EPA ID:	CAD981397417
Trans Name:	Not reported
TSDf Alt EPA ID:	Not reported
TSDf Alt Name:	Not reported
Waste Code Description:	211 - Halogenated solvents (chloroform, methyl chloride, perchloroethylene, etc.
RCRA Code:	F002
Meth Code:	R01 - Recycler
Quantity Tons:	0.0834
Waste Quantity:	20
Quantity Unit:	G
Additional Code 1:	Not reported
Additional Code 2:	Not reported
Additional Code 3:	Not reported



Map ID  
Direction  
Distance  
Elevation

MAP FINDINGS

Site

Database(s)

EDR ID Number  
EPA ID Number

**ANAWOOD CLEANERS (Continued)**

**1000438495**

Additional Code 4:	Not reported
Additional Code 5:	Not reported
Shipment Date:	19980706
Creation Date:	11/5/1998 0:00:00
Receipt Date:	19980708
Manifest ID:	98126186
Trans EPA ID:	CAD981414386
Trans Name:	Not reported
Trans 2 EPA ID:	Not reported
Trans 2 Name:	Not reported
TSDf EPA ID:	CAD981397417
Trans Name:	Not reported
TSDf Alt EPA ID:	Not reported
TSDf Alt Name:	Not reported
Waste Code Description:	211 - Halogenated solvents (chloroform, methyl chloride, perchloroethylene, etc.
RCRA Code:	F002
Meth Code:	R01 - Recycler
Quantity Tons:	0.2107
Waste Quantity:	0.25
Quantity Unit:	Y
Additional Code 1:	Not reported
Additional Code 2:	Not reported
Additional Code 3:	Not reported
Additional Code 4:	Not reported
Additional Code 5:	Not reported
Additional Info:	
Year:	1996
Gen EPA ID:	CAD982042160
Shipment Date:	19961223
Creation Date:	5/30/1997 0:00:00
Receipt Date:	19961224
Manifest ID:	96315324
Trans EPA ID:	CAD981414386
Trans Name:	Not reported
Trans 2 EPA ID:	Not reported
Trans 2 Name:	Not reported
TSDf EPA ID:	CAD981397417
Trans Name:	Not reported
TSDf Alt EPA ID:	Not reported
TSDf Alt Name:	Not reported
Waste Code Description:	211 - Halogenated solvents (chloroform, methyl chloride, perchloroethylene, etc.
RCRA Code:	F002
Meth Code:	R01 - Recycler
Quantity Tons:	0.2107
Waste Quantity:	0.25
Quantity Unit:	Y
Additional Code 1:	Not reported
Additional Code 2:	Not reported
Additional Code 3:	Not reported
Additional Code 4:	Not reported
Additional Code 5:	Not reported

Map ID  
Direction  
Distance  
Elevation

MAP FINDINGS

Site

Database(s)

EDR ID Number  
EPA ID Number

**ANAWOOD CLEANERS (Continued)**

**1000438495**

Shipment Date:	19961223
Creation Date:	5/30/1997 0:00:00
Receipt Date:	19961224
Manifest ID:	96315324
Trans EPA ID:	CAD981414386
Trans Name:	Not reported
Trans 2 EPA ID:	Not reported
Trans 2 Name:	Not reported
TSDf EPA ID:	CAD981397417
Trans Name:	Not reported
TSDf Alt EPA ID:	Not reported
TSDf Alt Name:	Not reported
Waste Code Description:	211 - Halogenated solvents (chloroform, methyl chloride, perchloroethylene, etc.
RCRA Code:	F002
Meth Code:	R01 - Recycler
Quantity Tons:	0.05
Waste Quantity:	12
Quantity Unit:	G
Additional Code 1:	Not reported
Additional Code 2:	Not reported
Additional Code 3:	Not reported
Additional Code 4:	Not reported
Additional Code 5:	Not reported
Shipment Date:	19960423
Creation Date:	10/4/1996 0:00:00
Receipt Date:	19960424
Manifest ID:	96266499
Trans EPA ID:	CAD981414386
Trans Name:	Not reported
Trans 2 EPA ID:	Not reported
Trans 2 Name:	Not reported
TSDf EPA ID:	CAD981397417
Trans Name:	Not reported
TSDf Alt EPA ID:	Not reported
TSDf Alt Name:	Not reported
Waste Code Description:	211 - Halogenated solvents (chloroform, methyl chloride, perchloroethylene, etc.
RCRA Code:	F002
Meth Code:	R01 - Recycler
Quantity Tons:	0.2107
Waste Quantity:	0.25
Quantity Unit:	Y
Additional Code 1:	Not reported
Additional Code 2:	Not reported
Additional Code 3:	Not reported
Additional Code 4:	Not reported
Additional Code 5:	Not reported
Shipment Date:	19960423
Creation Date:	10/4/1996 0:00:00
Receipt Date:	19960424
Manifest ID:	96266499
Trans EPA ID:	CAD981414386
Trans Name:	Not reported
Trans 2 EPA ID:	Not reported

Map ID  
Direction  
Distance  
Elevation

MAP FINDINGS

Site

Database(s)

EDR ID Number  
EPA ID Number

**ANAWOOD CLEANERS (Continued)**

**1000438495**

Trans 2 Name: Not reported  
TSDf EPA ID: CAD981397417  
Trans Name: Not reported  
TSDf Alt EPA ID: Not reported  
TSDf Alt Name: Not reported  
Waste Code Description: 211 - Halogenated solvents (chloroform, methyl chloride, perchloroethylene, etc.)  
  
RCRA Code: F002  
Meth Code: R01 - Recycler  
Quantity Tons: 0.0625  
Waste Quantity: 15  
Quantity Unit: G  
Additional Code 1: Not reported  
Additional Code 2: Not reported  
Additional Code 3: Not reported  
Additional Code 4: Not reported  
Additional Code 5: Not reported

Additional Info:

Year: 1999  
Gen EPA ID: CAD982042160

Shipment Date: 19991109  
Creation Date: 8/1/2000 0:00:00  
Receipt Date: 19991110  
Manifest ID: 99721922  
Trans EPA ID: CAD981414386  
Trans Name: Not reported  
Trans 2 EPA ID: Not reported  
Trans 2 Name: Not reported  
TSDf EPA ID: CAD981397417  
Trans Name: Not reported  
TSDf Alt EPA ID: Not reported  
TSDf Alt Name: Not reported  
Waste Code Description: 211 - Halogenated solvents (chloroform, methyl chloride, perchloroethylene, etc.)  
  
RCRA Code: F002  
Meth Code: R01 - Recycler  
Quantity Tons: 0.2107  
Waste Quantity: 0.25  
Quantity Unit: Y  
Additional Code 1: Not reported  
Additional Code 2: Not reported  
Additional Code 3: Not reported  
Additional Code 4: Not reported  
Additional Code 5: Not reported

Shipment Date: 19991109  
Creation Date: 8/1/2000 0:00:00  
Receipt Date: 19991110  
Manifest ID: 99721922  
Trans EPA ID: CAD981414386  
Trans Name: Not reported  
Trans 2 EPA ID: Not reported  
Trans 2 Name: Not reported  
TSDf EPA ID: CAD981397417  
Trans Name: Not reported

Map ID  
Direction  
Distance  
Elevation

MAP FINDINGS

Site

Database(s)

EDR ID Number  
EPA ID Number

**ANAWOOD CLEANERS (Continued)**

**1000438495**

TSDF Alt EPA ID: Not reported  
TSDF Alt Name: Not reported  
Waste Code Description: 211 - Halogenated solvents (chloroform, methyl chloride, perchloroethylene, etc.  
RCRA Code: F002  
Meth Code: R01 - Recycler  
Quantity Tons: 0.0708  
Waste Quantity: 17  
Quantity Unit: G  
Additional Code 1: Not reported  
Additional Code 2: Not reported  
Additional Code 3: Not reported  
Additional Code 4: Not reported  
Additional Code 5: Not reported

Shipment Date: 19990407  
Creation Date: 9/1/1999 0:00:00  
Receipt Date: 19990408  
Manifest ID: 99176802  
Trans EPA ID: CAD981414386  
Trans Name: Not reported  
Trans 2 EPA ID: Not reported  
Trans 2 Name: Not reported  
TSDF EPA ID: CAD981397417  
Trans Name: Not reported  
TSDF Alt EPA ID: CAD981397417  
TSDF Alt Name: Not reported  
Waste Code Description: 211 - Halogenated solvents (chloroform, methyl chloride, perchloroethylene, etc.

RCRA Code: F002  
Meth Code: R01 - Recycler  
Quantity Tons: 0.2107  
Waste Quantity: 0.25  
Quantity Unit: Y  
Additional Code 1: Not reported  
Additional Code 2: Not reported  
Additional Code 3: Not reported  
Additional Code 4: Not reported  
Additional Code 5: Not reported

Shipment Date: 19990407  
Creation Date: 9/1/1999 0:00:00  
Receipt Date: 19990408  
Manifest ID: 99176802  
Trans EPA ID: CAD981414386  
Trans Name: Not reported  
Trans 2 EPA ID: Not reported  
Trans 2 Name: Not reported  
TSDF EPA ID: CAD981397417  
Trans Name: Not reported  
TSDF Alt EPA ID: CAD981397417  
TSDF Alt Name: Not reported  
Waste Code Description: 211 - Halogenated solvents (chloroform, methyl chloride, perchloroethylene, etc.

RCRA Code: F002  
Meth Code: R01 - Recycler  
Quantity Tons: 0.0792

Map ID  
 Direction  
 Distance  
 Elevation

MAP FINDINGS

Site

Database(s)

EDR ID Number  
 EPA ID Number

**ANAWOOD CLEANERS (Continued)**

**1000438495**

Waste Quantity: 19  
 Quantity Unit: G  
 Additional Code 1: Not reported  
 Additional Code 2: Not reported  
 Additional Code 3: Not reported  
 Additional Code 4: Not reported  
 Additional Code 5: Not reported

**HWTS:**

Name: ANAWOOD CLEANERS  
 Address: 1223 S EUCLID\_ST  
 Address 2: Not reported  
 City,State,Zip: ANAHEIM, CA 928020000  
 EPA ID: CAD982042160  
 Inactive Date: 06/30/2004  
 Create Date: 03/01/1988  
 Last Act Date: 03/28/2005  
 Mailing Name: Not reported  
 Mailing Address: 1223 S EUCLID ST  
 Mailing Address 2: Not reported  
 Mailing City,State,Zip: ANAHEIM, CA 928020000  
 Owner Name: HAGOP DIRMENJIAN  
 Owner Address: 1223 S ECULID ST  
 Owner Address 2: Not reported  
 Owner City,State,Zip: ANAHEIM, CA --  
 Contact Name: HAGOP DEIRMENJIAN OWNER  
 Contact Address: 1223 S EUCLID ST  
 Contact Address 2: Not reported  
 City,State,Zip: ANAHEIM, CA 928020000

**NAICS:**

EPA ID: CAD982042160  
 Create Date: 2002-03-14 16:36:26  
 NAICS Code: 81232  
 NAICS Description: Drycleaning and Laundry Services (except Coin-Operated)  
 Issued EPA ID Date: 1988-03-01 00:00:00  
 Inactive Date: 2004-06-30 15:01:00  
 Facility Name: ANAWOOD CLEANERS  
 Facility Address: 1223 S EUCLID\_ST  
 Facility Address 2: Not reported  
 Facility City: ANAHEIM  
 Facility County: 30  
 Facility State: CA  
 Facility Zip: 928020000

**AB151**  
**ENE**  
**1/2-1**  
**0.918 mi.**  
**4849 ft.**

**TAORMINA FAMILY / CITY OF ANAHEIM PROPERTIES**  
**903-925 W. LINCOLN AVE. & 109 N. OHIO ST.**  
**ANAHEIM, CA 92805**  
**Site 1 of 2 in cluster AB**

**ENVIROSTOR** **S117038743**  
**SCH** **N/A**

**Relative:**  
**Higher**  
**Actual:**  
**147 ft.**

**ENVIROSTOR:**  
 Name: TAORMINA FAMILY / CITY OF ANAHEIM PROPERTIES  
 Address: 903-925 W. LINCOLN AVE. & 109 N. OHIO ST.  
 City,State,Zip: ANAHEIM, CA 92805-2404  
 Facility ID: 60002105  
 Status: Inactive - Action Required

Map ID  
Direction  
Distance  
Elevation

MAP FINDINGS

Site

Database(s)

EDR ID Number  
EPA ID Number

**TAORMINA FAMILY / CITY OF ANAHEIM PROPERTIES (Continued)**

**S117038743**

Status Date: 07/05/2016  
Site Code: 404904  
Site Type: School Cleanup  
Site Type Detailed: School  
Acres: 1.7  
NPL: NO  
Regulatory Agencies: SMBRP  
Lead Agency: SMBRP  
Program Manager: Xihong (Scarlett) Zhai  
Supervisor: Shahir Haddad  
Division Branch: Southern California Schools & Brownfields Outreach  
Assembly: 69  
Senate: 29  
Special Program: Not reported  
Restricted Use: NO  
Site Mgmt Req: NONE SPECIFIED  
Funding: School District  
Latitude: 33.83311  
Longitude: -117.9242  
APN: NONE SPECIFIED  
Past Use: RESIDENTIAL AREA, RETAIL - SERVICE STATION  
Potential COC: Arsenic Benzene Lead Polychlorinated biphenyls (PCBs) Dieldrin  
Endosulfan Ethylbenzene Heptachlor Heptachlor epoxide HCH (alpha HCH  
(beta HCH (gamma) Lindane HCH-technical Mirex Polybrominated  
biphenyls Polychlorinated biphenyls (PCBs, see IRIS PCBs (unspeciated  
mixture, low risk, e.g. Aroclor 1016 PCBs (unspeciated mixture, high  
risk, e.g. Aroclor 1254 Acenaphthene Anthracene Benz[a]anthracene  
Benzo[b]fluoranthene Benzo[k]fluoranthene Benzo[a]pyrene Chrysene  
Dibenz[ah]anthracene Fluoranthene Fluorene Indeno[1,2,3-cd]pyrene  
Naphthalene Pyrene Toluene Xylenes  
Confirmed COC: Lead  
Potential Description: SOIL, SV  
Alias Name: 404904  
Alias Type: Project Code (Site Code)  
Alias Name: 60002105  
Alias Type: Envirostor ID Number

Completed Info:

Completed Area Name: PROJECT WIDE  
Completed Sub Area Name: Not reported  
Completed Document Type: Environmental Oversight Agreement Application  
Completed Date: 09/24/2014  
Comments: Not reported  
  
Completed Area Name: PROJECT WIDE  
Completed Sub Area Name: Not reported  
Completed Document Type: Phase 1  
Completed Date: 10/29/2014  
Comments: Not reported  
  
Completed Area Name: PROJECT WIDE  
Completed Sub Area Name: Not reported  
Completed Document Type: Preliminary Endangerment Assessment Workplan  
Completed Date: 01/06/2015  
Comments: Not reported  
  
Completed Area Name: PROJECT WIDE  
Completed Sub Area Name: Not reported

Map ID  
Direction  
Distance  
Elevation

MAP FINDINGS

Site

Database(s)

EDR ID Number  
EPA ID Number

**TAORMINA FAMILY / CITY OF ANAHEIM PROPERTIES (Continued)**

**S117038743**

Completed Document Type: Preliminary Endangerment Assessment Report  
Completed Date: 06/09/2015  
Comments: DTSC concurred the PEA is adequate for public comment.

Completed Area Name: PROJECT WIDE  
Completed Sub Area Name: Not reported  
Completed Document Type: Annual Oversight Cost Estimate  
Completed Date: 09/16/2015  
Comments: DTSC cost estimated was conducted on 9/11/2015 by Shahir Haddad and Scarlett Zhai. Annual Cost Estimate FY 15/16 letter emailed and mailed to BP on 09/16/15

Completed Area Name: PROJECT WIDE  
Completed Sub Area Name: Not reported  
Completed Document Type: Environmental Oversight Agreement  
Completed Date: 10/21/2014  
Comments: Fully executed EOA sent (FedEx) to District.

Completed Area Name: PROJECT WIDE  
Completed Sub Area Name: Not reported  
Completed Document Type: Cost Recovery Closeout Memo  
Completed Date: 10/30/2017  
Comments: Closeout Form 1554 submitted 10/30/17 and processed by CRBU on 10/30/17; closeout complete.

Future Area Name: Not reported  
Future Sub Area Name: Not reported  
Future Document Type: Not reported  
Future Due Date: Not reported  
Schedule Area Name: Not reported  
Schedule Sub Area Name: Not reported  
Schedule Document Type: Not reported  
Schedule Due Date: Not reported  
Schedule Revised Date: Not reported

**SCH:**

Name: TAORMINA FAMILY / CITY OF ANAHEIM PROPERTIES  
Address: 903-925 W. LINCOLN AVE. & 109 N. OHIO ST.  
City,State,Zip: ANAHEIM, CA 92805-2404  
Facility ID: 60002105  
Site Type: School Cleanup  
Site Type Detail: School  
Site Mgmt. Req.: NONE SPECIFIED  
Acres: 1.7  
National Priorities List: NO  
Cleanup Oversight Agencies: SMBRP  
Lead Agency: SMBRP  
Lead Agency Description: DTSC - Site Cleanup Program  
Project Manager: Xihong (Scarlett) Zhai  
Supervisor: Shahir Haddad  
Division Branch: Southern California Schools & Brownfields Outreach  
Site Code: 404904  
Assembly: 69  
Senate: 29  
Special Program Status: Not reported  
Status: Inactive - Action Required

Map ID  
 Direction  
 Distance  
 Elevation

MAP FINDINGS

Site

Database(s)

EDR ID Number  
 EPA ID Number

**TAORMINA FAMILY / CITY OF ANAHEIM PROPERTIES (Continued)**

**S117038743**

Status Date: 07/05/2016  
 Restricted Use: NO  
 Funding: School District  
 Latitude: 33.83311  
 Longitude: -117.9242  
 APN: NONE SPECIFIED  
 Past Use: RESIDENTIAL AREA, RETAIL - SERVICE STATION  
 Potential COC: Arsenic, Benzene, Lead, Polychlorinated biphenyls (PCBs, Dieldrin, Endosulfan, Ethylbenzene, Heptachlor, Heptachlor epoxide, HCH (alpha, HCH (beta, HCH (gamma) Lindane, HCH-technical, Mirex, Polybrominated biphenyls, Polychlorinated biphenyls (PCBs, see IRIS, PCBs (unspeciated mixture, low risk, e.g. Aroclor 1016, PCBs (unspeciated mixture, high risk, e.g. Aroclor 1254, Acenaphthene, Anthracene, Benz[a]anthracene, Benzo[b]fluoranthene, Benzo[k]fluoranthene, Benzo[a]pyrene, Chrysene, Dibenz[ah]anthracene, Fluoranthene, Fluorene, Indeno[1,2,3-cd]pyrene, Naphthalene, Pyrene, Toluene, Xylenes

**AB152  
 ENE  
 1/2-1  
 0.933 mi.  
 4926 ft.**

**ANAHEIM HIGH SCHOOL  
 811 WEST LINCOLN AVENUE  
 ANAHEIM, CA 92805  
 Site 2 of 2 in cluster AB**

**ENVIROSTOR S103950110  
 SCH N/A  
 CERS**

**Relative:  
 Higher  
 Actual:  
 147 ft.**

ENVIROSTOR:  
 Name: ANAHEIM HIGH SCHOOL  
 Address: 811 WEST LINCOLN AVENUE  
 City,State,Zip: ANAHEIM, CA 92805  
 Facility ID: 30820020  
 Status: No Further Action  
 Status Date: 05/13/2004  
 Site Code: 404433  
 Site Type: School Investigation  
 Site Type Detailed: School  
 Acres: 2  
 NPL: NO  
 Regulatory Agencies: DTSC  
 Lead Agency: DTSC  
 Program Manager: Not reported  
 Supervisor: Shahir Haddad  
 Division Branch: Southern California Schools & Brownfields Outreach  
 Assembly: 69  
 Senate: 29  
 Special Program: Not reported  
 Restricted Use: NO  
 Site Mgmt Req: NONE SPECIFIED  
 Funding: School District  
 Latitude: 33.83543  
 Longitude: -117.9250  
 APN: NONE SPECIFIED  
 Past Use: \* EDUCATIONAL SERVICES  
 Potential COC: Arsenic Lead DDE Dieldrin DDT Chlordane  
 Confirmed COC: NONE SPECIFIED  
 Potential Description: SOIL  
 Alias Name: ANAHEIM HIGH SCHOOL  
 Alias Type: Alternate Name  
 Alias Name: ANAHEIM UNION HIGH SCHOOL DISTRICT  
 Alias Type: Alternate Name  
 Alias Name: ANAHEIM UNION HSD-ANAHEIM HS



Map ID  
Direction  
Distance  
Elevation

MAP FINDINGS

Site

Database(s)

EDR ID Number  
EPA ID Number

**ANAHEIM HIGH SCHOOL (Continued)**

**S103950110**

Alias Type: Alternate Name  
Alias Name: 404433  
Alias Type: Project Code (Site Code)  
Alias Name: 30820020  
Alias Type: Envirostor ID Number

Completed Info:

Completed Area Name: PROJECT WIDE  
Completed Sub Area Name: Not reported  
Completed Document Type: Preliminary Endangerment Assessment Report  
Completed Date: 05/13/2004  
Comments: Not reported

Completed Area Name: PROJECT WIDE  
Completed Sub Area Name: Not reported  
Completed Document Type: Supplemental Site Investigation Report  
Completed Date: 10/18/2004  
Comments: Not reported

Completed Area Name: PROJECT WIDE  
Completed Sub Area Name: Not reported  
Completed Document Type: Technical Report  
Completed Date: 07/08/2004  
Comments: Not reported

Completed Area Name: PROJECT WIDE  
Completed Sub Area Name: Not reported  
Completed Document Type: \* Workplan  
Completed Date: 11/04/2003  
Comments: Not reported

Completed Area Name: PROJECT WIDE  
Completed Sub Area Name: Not reported  
Completed Document Type: Preliminary Endangerment Assessment Workplan  
Completed Date: 04/11/2003  
Comments: Draft PEA Workplan

Completed Area Name: PROJECT WIDE  
Completed Sub Area Name: Not reported  
Completed Document Type: Phase 1  
Completed Date: 01/14/2003  
Comments: Phase 1

Completed Area Name: PROJECT WIDE  
Completed Sub Area Name: Not reported  
Completed Document Type: Site Inspections/Visit (Non LUR)  
Completed Date: 08/29/2003  
Comments: Not reported

Completed Area Name: PROJECT WIDE  
Completed Sub Area Name: Not reported  
Completed Document Type: Cost Recovery Closeout Memo  
Completed Date: 11/15/2004  
Comments: Not reported

Completed Area Name: PROJECT WIDE  
Completed Sub Area Name: Not reported  
Completed Document Type: Site Inspections/Visit (Non LUR)

Map ID  
Direction  
Distance  
Elevation

MAP FINDINGS

Site

Database(s)

EDR ID Number  
EPA ID Number

**ANAHEIM HIGH SCHOOL (Continued)**

**S103950110**

Completed Date: 05/13/2003  
Comments: Not reported

Completed Area Name: PROJECT WIDE  
Completed Sub Area Name: Not reported  
Completed Document Type: Environmental Oversight/Voluntary Cleanup Agreement  
Completed Date: 02/10/2003  
Comments: Not reported

Future Area Name: Not reported  
Future Sub Area Name: Not reported  
Future Document Type: Not reported  
Future Due Date: Not reported  
Schedule Area Name: Not reported  
Schedule Sub Area Name: Not reported  
Schedule Document Type: Not reported  
Schedule Due Date: Not reported  
Schedule Revised Date: Not reported

SCH:

Name: ANAHEIM HIGH SCHOOL  
Address: 811 WEST LINCOLN AVENUE  
City,State,Zip: ANAHEIM, CA 92805  
Facility ID: 30820020  
Site Type: School Investigation  
Site Type Detail: School  
Site Mgmt. Req.: NONE SPECIFIED  
Acres: 2  
National Priorities List: NO  
Cleanup Oversight Agencies: DTSC  
Lead Agency: DTSC  
Lead Agency Description: \* DTSC  
Project Manager: Not reported  
Supervisor: Shahir Haddad  
Division Branch: Southern California Schools & Brownfields Outreach  
Site Code: 404433  
Assembly: 69  
Senate: 29  
Special Program Status: Not reported  
Status: No Further Action  
Status Date: 05/13/2004  
Restricted Use: NO  
Funding: School District  
Latitude: 33.83543  
Longitude: -117.9250  
APN: NONE SPECIFIED  
Past Use: \* EDUCATIONAL SERVICES  
Potential COC: Arsenic, Lead, DDE, Dieldrin, DDT, Chlordane  
Confirmed COC: NONE SPECIFIED  
Potential Description: SOIL  
Alias Name: ANAHEIM HIGH SCHOOL  
Alias Type: Alternate Name  
Alias Name: ANAHEIM UNION HIGH SCHOOL DISTRICT  
Alias Type: Alternate Name  
Alias Name: ANAHEIM UNION HSD-ANAHEIM HS  
Alias Type: Alternate Name

Map ID  
Direction  
Distance  
Elevation

MAP FINDINGS

Site

Database(s)

EDR ID Number  
EPA ID Number

**ANAHEIM HIGH SCHOOL (Continued)**

**S103950110**

Alias Name: 404433  
Alias Type: Project Code (Site Code)  
Alias Name: 30820020  
Alias Type: Envirostor ID Number

Completed Info:

Completed Area Name: PROJECT WIDE  
Completed Sub Area Name: Not reported  
Completed Document Type: Preliminary Endangerment Assessment Report  
Completed Date: 05/13/2004  
Comments: Not reported

Completed Area Name: PROJECT WIDE  
Completed Sub Area Name: Not reported  
Completed Document Type: Supplemental Site Investigation Report  
Completed Date: 10/18/2004  
Comments: Not reported

Completed Area Name: PROJECT WIDE  
Completed Sub Area Name: Not reported  
Completed Document Type: Technical Report  
Completed Date: 07/08/2004  
Comments: Not reported

Completed Area Name: PROJECT WIDE  
Completed Sub Area Name: Not reported  
Completed Document Type: \* Workplan  
Completed Date: 11/04/2003  
Comments: Not reported

Completed Area Name: PROJECT WIDE  
Completed Sub Area Name: Not reported  
Completed Document Type: Preliminary Endangerment Assessment Workplan  
Completed Date: 04/11/2003  
Comments: Draft PEA Workplan

Completed Area Name: PROJECT WIDE  
Completed Sub Area Name: Not reported  
Completed Document Type: Phase 1  
Completed Date: 01/14/2003  
Comments: Phase 1

Completed Area Name: PROJECT WIDE  
Completed Sub Area Name: Not reported  
Completed Document Type: Site Inspections/Visit (Non LUR)  
Completed Date: 08/29/2003  
Comments: Not reported

Completed Area Name: PROJECT WIDE  
Completed Sub Area Name: Not reported  
Completed Document Type: Cost Recovery Closeout Memo  
Completed Date: 11/15/2004  
Comments: Not reported

Completed Area Name: PROJECT WIDE  
Completed Sub Area Name: Not reported  
Completed Document Type: Site Inspections/Visit (Non LUR)  
Completed Date: 05/13/2003

Map ID  
Direction  
Distance  
Elevation

MAP FINDINGS

Site

Database(s)

EDR ID Number  
EPA ID Number

**ANAHEIM HIGH SCHOOL (Continued)**

**S103950110**

Comments: Not reported

Completed Area Name: PROJECT WIDE  
Completed Sub Area Name: Not reported  
Completed Document Type: Environmental Oversight/Voluntary Cleanup Agreement  
Completed Date: 02/10/2003  
Comments: Not reported

Future Area Name: Not reported  
Future Sub Area Name: Not reported  
Future Document Type: Not reported  
Future Due Date: Not reported  
Schedule Area Name: Not reported  
Schedule Sub Area Name: Not reported  
Schedule Document Type: Not reported  
Schedule Due Date: Not reported  
Schedule Revised Date: Not reported

**CERS:**

Name: ANAHEIM HIGH SCHOOL  
Address: 811 WEST LINCOLN AVENUE  
City,State,Zip: ANAHEIM, CA 92805  
Site ID: 334603  
CERS ID: 30820020  
CERS Description: School Investigation

**Affiliation:**

Affiliation Type Desc: Supervisor  
Entity Name: SHAHIR HADDAD  
Entity Title: Not reported  
Affiliation Address: Not reported  
Affiliation City: Not reported  
Affiliation State: Not reported  
Affiliation Country: Not reported  
Affiliation Zip: Not reported  
Affiliation Phone: Not reported

Count: 2 records.

ORPHAN SUMMARY

<u>City</u>	<u>EDR ID</u>	<u>Site Name</u>	<u>Site Address</u>	<u>Zip</u>	<u>Database(s)</u>
ANAHEIM	S126143192	LENNAR PARCEL F	1870, 1880, 1890, 1900 SOUTH C	92805	ENVIROSTOR, VCP
ANAHEIM	S120834696	KWIKSET LOCKS	516 SANTA ANA BLVD	92805	LUST

# GOVERNMENT RECORDS SEARCHED / DATA CURRENCY TRACKING

To maintain currency of the following federal and state databases, EDR contacts the appropriate governmental agency on a monthly or quarterly basis, as required.

**Number of Days to Update:** Provides confirmation that EDR is reporting records that have been updated within 90 days from the date the government agency made the information available to the public.

## **STANDARD ENVIRONMENTAL RECORDS**

### ***Federal NPL site list***

#### **NPL: National Priority List**

National Priorities List (Superfund). The NPL is a subset of CERCLIS and identifies over 1,200 sites for priority cleanup under the Superfund Program. NPL sites may encompass relatively large areas. As such, EDR provides polygon coverage for over 1,000 NPL site boundaries produced by EPA's Environmental Photographic Interpretation Center (EPIC) and regional EPA offices.

Date of Government Version: 07/29/2020	Source: EPA
Date Data Arrived at EDR: 08/03/2020	Telephone: N/A
Date Made Active in Reports: 08/25/2020	Last EDR Contact: 09/03/2020
Number of Days to Update: 22	Next Scheduled EDR Contact: 10/12/2020
	Data Release Frequency: Quarterly

#### **NPL Site Boundaries**

##### **Sources:**

EPA's Environmental Photographic Interpretation Center (EPIC)  
Telephone: 202-564-7333

EPA Region 1  
Telephone 617-918-1143

EPA Region 6  
Telephone: 214-655-6659

EPA Region 3  
Telephone 215-814-5418

EPA Region 7  
Telephone: 913-551-7247

EPA Region 4  
Telephone 404-562-8033

EPA Region 8  
Telephone: 303-312-6774

EPA Region 5  
Telephone 312-886-6686

EPA Region 9  
Telephone: 415-947-4246

EPA Region 10  
Telephone 206-553-8665

#### **Proposed NPL: Proposed National Priority List Sites**

A site that has been proposed for listing on the National Priorities List through the issuance of a proposed rule in the Federal Register. EPA then accepts public comments on the site, responds to the comments, and places on the NPL those sites that continue to meet the requirements for listing.

Date of Government Version: 07/29/2020	Source: EPA
Date Data Arrived at EDR: 08/03/2020	Telephone: N/A
Date Made Active in Reports: 08/25/2020	Last EDR Contact: 09/03/2020
Number of Days to Update: 22	Next Scheduled EDR Contact: 10/12/2020
	Data Release Frequency: Quarterly

#### **NPL LIENS: Federal Superfund Liens**

Federal Superfund Liens. Under the authority granted the USEPA by CERCLA of 1980, the USEPA has the authority to file liens against real property in order to recover remedial action expenditures or when the property owner received notification of potential liability. USEPA compiles a listing of filed notices of Superfund Liens.

# GOVERNMENT RECORDS SEARCHED / DATA CURRENCY TRACKING

Date of Government Version: 10/15/1991  
Date Data Arrived at EDR: 02/02/1994  
Date Made Active in Reports: 03/30/1994  
Number of Days to Update: 56

Source: EPA  
Telephone: 202-564-4267  
Last EDR Contact: 08/15/2011  
Next Scheduled EDR Contact: 11/28/2011  
Data Release Frequency: No Update Planned

## ***Federal Delisted NPL site list***

Delisted NPL: National Priority List Deletions

The National Oil and Hazardous Substances Pollution Contingency Plan (NCP) establishes the criteria that the EPA uses to delete sites from the NPL. In accordance with 40 CFR 300.425.(e), sites may be deleted from the NPL where no further response is appropriate.

Date of Government Version: 07/29/2020  
Date Data Arrived at EDR: 08/03/2020  
Date Made Active in Reports: 08/25/2020  
Number of Days to Update: 22

Source: EPA  
Telephone: N/A  
Last EDR Contact: 09/03/2020  
Next Scheduled EDR Contact: 10/12/2020  
Data Release Frequency: Quarterly

## ***Federal CERCLIS list***

FEDERAL FACILITY: Federal Facility Site Information listing

A listing of National Priority List (NPL) and Base Realignment and Closure (BRAC) sites found in the Comprehensive Environmental Response, Compensation and Liability Information System (CERCLIS) Database where EPA Federal Facilities Restoration and Reuse Office is involved in cleanup activities.

Date of Government Version: 04/03/2019  
Date Data Arrived at EDR: 04/05/2019  
Date Made Active in Reports: 05/14/2019  
Number of Days to Update: 39

Source: Environmental Protection Agency  
Telephone: 703-603-8704  
Last EDR Contact: 07/02/2020  
Next Scheduled EDR Contact: 10/12/2020  
Data Release Frequency: Varies

SEMS: Superfund Enterprise Management System

SEMS (Superfund Enterprise Management System) tracks hazardous waste sites, potentially hazardous waste sites, and remedial activities performed in support of EPA's Superfund Program across the United States. The list was formerly known as CERCLIS, renamed to SEMS by the EPA in 2015. The list contains data on potentially hazardous waste sites that have been reported to the USEPA by states, municipalities, private companies and private persons, pursuant to Section 103 of the Comprehensive Environmental Response, Compensation, and Liability Act (CERCLA). This dataset also contains sites which are either proposed to or on the National Priorities List (NPL) and the sites which are in the screening and assessment phase for possible inclusion on the NPL.

Date of Government Version: 07/29/2020  
Date Data Arrived at EDR: 08/03/2020  
Date Made Active in Reports: 08/25/2020  
Number of Days to Update: 22

Source: EPA  
Telephone: 800-424-9346  
Last EDR Contact: 09/03/2020  
Next Scheduled EDR Contact: 10/26/2020  
Data Release Frequency: Quarterly

## ***Federal CERCLIS NFRAP site list***

SEMS-ARCHIVE: Superfund Enterprise Management System Archive

# GOVERNMENT RECORDS SEARCHED / DATA CURRENCY TRACKING

SEMS-ARCHIVE (Superfund Enterprise Management System Archive) tracks sites that have no further interest under the Federal Superfund Program based on available information. The list was formerly known as the CERCLIS-NFRAP, renamed to SEMS ARCHIVE by the EPA in 2015. EPA may perform a minimal level of assessment work at a site while it is archived if site conditions change and/or new information becomes available. Archived sites have been removed and archived from the inventory of SEMS sites. Archived status indicates that, to the best of EPA's knowledge, assessment at a site has been completed and that EPA has determined no further steps will be taken to list the site on the National Priorities List (NPL), unless information indicates this decision was not appropriate or other considerations require a recommendation for listing at a later time. The decision does not necessarily mean that there is no hazard associated with a given site; it only means that, based upon available information, the location is not judged to be potential NPL site.

Date of Government Version: 07/29/2020	Source: EPA
Date Data Arrived at EDR: 08/03/2020	Telephone: 800-424-9346
Date Made Active in Reports: 08/25/2020	Last EDR Contact: 09/03/2020
Number of Days to Update: 22	Next Scheduled EDR Contact: 10/26/2020
	Data Release Frequency: Quarterly

## ***Federal RCRA CORRACTS facilities list***

CORRACTS: Corrective Action Report

CORRACTS identifies hazardous waste handlers with RCRA corrective action activity.

Date of Government Version: 06/15/2020	Source: EPA
Date Data Arrived at EDR: 06/22/2020	Telephone: 800-424-9346
Date Made Active in Reports: 09/17/2020	Last EDR Contact: 09/22/2020
Number of Days to Update: 87	Next Scheduled EDR Contact: 01/04/2021
	Data Release Frequency: Quarterly

## ***Federal RCRA non-CORRACTS TSD facilities list***

RCRA-TSDF: RCRA - Treatment, Storage and Disposal

RCRAInfo is EPA's comprehensive information system, providing access to data supporting the Resource Conservation and Recovery Act (RCRA) of 1976 and the Hazardous and Solid Waste Amendments (HSWA) of 1984. The database includes selective information on sites which generate, transport, store, treat and/or dispose of hazardous waste as defined by the Resource Conservation and Recovery Act (RCRA). Transporters are individuals or entities that move hazardous waste from the generator offsite to a facility that can recycle, treat, store, or dispose of the waste. TSDFs treat, store, or dispose of the waste.

Date of Government Version: 06/15/2020	Source: Environmental Protection Agency
Date Data Arrived at EDR: 06/22/2020	Telephone: (415) 495-8895
Date Made Active in Reports: 09/18/2020	Last EDR Contact: 09/22/2020
Number of Days to Update: 88	Next Scheduled EDR Contact: 01/04/2021
	Data Release Frequency: Quarterly

## ***Federal RCRA generators list***

RCRA-LQG: RCRA - Large Quantity Generators

RCRAInfo is EPA's comprehensive information system, providing access to data supporting the Resource Conservation and Recovery Act (RCRA) of 1976 and the Hazardous and Solid Waste Amendments (HSWA) of 1984. The database includes selective information on sites which generate, transport, store, treat and/or dispose of hazardous waste as defined by the Resource Conservation and Recovery Act (RCRA). Large quantity generators (LQGs) generate over 1,000 kilograms (kg) of hazardous waste, or over 1 kg of acutely hazardous waste per month.

Date of Government Version: 06/15/2020	Source: Environmental Protection Agency
Date Data Arrived at EDR: 06/22/2020	Telephone: (415) 495-8895
Date Made Active in Reports: 09/18/2020	Last EDR Contact: 09/22/2020
Number of Days to Update: 88	Next Scheduled EDR Contact: 01/04/2021
	Data Release Frequency: Quarterly



# GOVERNMENT RECORDS SEARCHED / DATA CURRENCY TRACKING

## RCRA-SQG: RCRA - Small Quantity Generators

RCRAInfo is EPA's comprehensive information system, providing access to data supporting the Resource Conservation and Recovery Act (RCRA) of 1976 and the Hazardous and Solid Waste Amendments (HSWA) of 1984. The database includes selective information on sites which generate, transport, store, treat and/or dispose of hazardous waste as defined by the Resource Conservation and Recovery Act (RCRA). Small quantity generators (SQGs) generate between 100 kg and 1,000 kg of hazardous waste per month.

Date of Government Version: 06/15/2020	Source: Environmental Protection Agency
Date Data Arrived at EDR: 06/22/2020	Telephone: (415) 495-8895
Date Made Active in Reports: 09/18/2020	Last EDR Contact: 09/22/2020
Number of Days to Update: 88	Next Scheduled EDR Contact: 01/04/2021
	Data Release Frequency: Quarterly

## RCRA-VSQG: RCRA - Very Small Quantity Generators (Formerly Conditionally Exempt Small Quantity Generators)

RCRAInfo is EPA's comprehensive information system, providing access to data supporting the Resource Conservation and Recovery Act (RCRA) of 1976 and the Hazardous and Solid Waste Amendments (HSWA) of 1984. The database includes selective information on sites which generate, transport, store, treat and/or dispose of hazardous waste as defined by the Resource Conservation and Recovery Act (RCRA). Very small quantity generators (VSQGs) generate less than 100 kg of hazardous waste, or less than 1 kg of acutely hazardous waste per month.

Date of Government Version: 06/15/2020	Source: Environmental Protection Agency
Date Data Arrived at EDR: 06/22/2020	Telephone: (415) 495-8895
Date Made Active in Reports: 09/18/2020	Last EDR Contact: 09/22/2020
Number of Days to Update: 88	Next Scheduled EDR Contact: 01/04/2021
	Data Release Frequency: Quarterly

## ***Federal institutional controls / engineering controls registries***

### LUCIS: Land Use Control Information System

LUCIS contains records of land use control information pertaining to the former Navy Base Realignment and Closure properties.

Date of Government Version: 05/15/2020	Source: Department of the Navy
Date Data Arrived at EDR: 05/19/2020	Telephone: 843-820-7326
Date Made Active in Reports: 06/18/2020	Last EDR Contact: 08/04/2020
Number of Days to Update: 30	Next Scheduled EDR Contact: 11/23/2020
	Data Release Frequency: Varies

### US ENG CONTROLS: Engineering Controls Sites List

A listing of sites with engineering controls in place. Engineering controls include various forms of caps, building foundations, liners, and treatment methods to create pathway elimination for regulated substances to enter environmental media or effect human health.

Date of Government Version: 02/13/2020	Source: Environmental Protection Agency
Date Data Arrived at EDR: 02/20/2020	Telephone: 703-603-0695
Date Made Active in Reports: 05/15/2020	Last EDR Contact: 08/24/2020
Number of Days to Update: 85	Next Scheduled EDR Contact: 12/07/2020
	Data Release Frequency: Varies

### US INST CONTROLS: Institutional Controls Sites List

A listing of sites with institutional controls in place. Institutional controls include administrative measures, such as groundwater use restrictions, construction restrictions, property use restrictions, and post remediation care requirements intended to prevent exposure to contaminants remaining on site. Deed restrictions are generally required as part of the institutional controls.

Date of Government Version: 02/13/2020	Source: Environmental Protection Agency
Date Data Arrived at EDR: 02/20/2020	Telephone: 703-603-0695
Date Made Active in Reports: 05/15/2020	Last EDR Contact: 08/24/2020
Number of Days to Update: 85	Next Scheduled EDR Contact: 12/07/2020
	Data Release Frequency: Varies

# GOVERNMENT RECORDS SEARCHED / DATA CURRENCY TRACKING

## ***Federal ERNS list***

ERNS: Emergency Response Notification System

Emergency Response Notification System. ERNS records and stores information on reported releases of oil and hazardous substances.

Date of Government Version: 06/15/2020

Date Data Arrived at EDR: 06/22/2020

Date Made Active in Reports: 09/17/2020

Number of Days to Update: 87

Source: National Response Center, United States Coast Guard

Telephone: 202-267-2180

Last EDR Contact: 09/22/2020

Next Scheduled EDR Contact: 01/04/2021

Data Release Frequency: Quarterly

## ***State- and tribal - equivalent NPL***

RESPONSE: State Response Sites

Identifies confirmed release sites where DTSC is involved in remediation, either in a lead or oversight capacity. These confirmed release sites are generally high-priority and high potential risk.

Date of Government Version: 04/27/2020

Date Data Arrived at EDR: 04/28/2020

Date Made Active in Reports: 07/13/2020

Number of Days to Update: 76

Source: Department of Toxic Substances Control

Telephone: 916-323-3400

Last EDR Contact: 07/27/2020

Next Scheduled EDR Contact: 11/09/2020

Data Release Frequency: Quarterly

## ***State- and tribal - equivalent CERCLIS***

ENVIROSTOR: EnviroStor Database

The Department of Toxic Substances Control's (DTSC's) Site Mitigation and Brownfields Reuse Program's (SMBRP's) EnviroStor database identifies sites that have known contamination or sites for which there may be reasons to investigate further. The database includes the following site types: Federal Superfund sites (National Priorities List (NPL)); State Response, including Military Facilities and State Superfund; Voluntary Cleanup; and School sites. EnviroStor provides similar information to the information that was available in CalSites, and provides additional site information, including, but not limited to, identification of formerly-contaminated properties that have been released for reuse, properties where environmental deed restrictions have been recorded to prevent inappropriate land uses, and risk characterization information that is used to assess potential impacts to public health and the environment at contaminated sites.

Date of Government Version: 04/27/2020

Date Data Arrived at EDR: 04/28/2020

Date Made Active in Reports: 07/13/2020

Number of Days to Update: 76

Source: Department of Toxic Substances Control

Telephone: 916-323-3400

Last EDR Contact: 07/27/2020

Next Scheduled EDR Contact: 11/09/2020

Data Release Frequency: Quarterly

## ***State and tribal landfill and/or solid waste disposal site lists***

SWF/LF (SWIS): Solid Waste Information System

Active, Closed and Inactive Landfills. SWF/LF records typically contain an inventory of solid waste disposal facilities or landfills. These may be active or inactive facilities or open dumps that failed to meet RCRA Section 4004 criteria for solid waste landfills or disposal sites.

Date of Government Version: 05/11/2020

Date Data Arrived at EDR: 05/12/2020

Date Made Active in Reports: 07/27/2020

Number of Days to Update: 76

Source: Department of Resources Recycling and Recovery

Telephone: 916-341-6320

Last EDR Contact: 08/10/2020

Next Scheduled EDR Contact: 11/23/2020

Data Release Frequency: Quarterly

## ***State and tribal leaking storage tank lists***

# GOVERNMENT RECORDS SEARCHED / DATA CURRENCY TRACKING

## LUST REG 2: Fuel Leak List

Leaking Underground Storage Tank locations. Alameda, Contra Costa, Marin, Napa, San Francisco, San Mateo, Santa Clara, Solano, Sonoma counties.

Date of Government Version: 09/30/2004  
Date Data Arrived at EDR: 10/20/2004  
Date Made Active in Reports: 11/19/2004  
Number of Days to Update: 30

Source: California Regional Water Quality Control Board San Francisco Bay Region (2)  
Telephone: 510-622-2433  
Last EDR Contact: 09/19/2011  
Next Scheduled EDR Contact: 01/02/2012  
Data Release Frequency: No Update Planned

## LUST REG 3: Leaking Underground Storage Tank Database

Leaking Underground Storage Tank locations. Monterey, San Benito, San Luis Obispo, Santa Barbara, Santa Cruz counties.

Date of Government Version: 05/19/2003  
Date Data Arrived at EDR: 05/19/2003  
Date Made Active in Reports: 06/02/2003  
Number of Days to Update: 14

Source: California Regional Water Quality Control Board Central Coast Region (3)  
Telephone: 805-542-4786  
Last EDR Contact: 07/18/2011  
Next Scheduled EDR Contact: 10/31/2011  
Data Release Frequency: No Update Planned

## LUST REG 4: Underground Storage Tank Leak List

Los Angeles, Ventura counties. For more current information, please refer to the State Water Resources Control Board's LUST database.

Date of Government Version: 09/07/2004  
Date Data Arrived at EDR: 09/07/2004  
Date Made Active in Reports: 10/12/2004  
Number of Days to Update: 35

Source: California Regional Water Quality Control Board Los Angeles Region (4)  
Telephone: 213-576-6710  
Last EDR Contact: 09/06/2011  
Next Scheduled EDR Contact: 12/19/2011  
Data Release Frequency: No Update Planned

## LUST REG 9: Leaking Underground Storage Tank Report

Orange, Riverside, San Diego counties. For more current information, please refer to the State Water Resources Control Board's LUST database.

Date of Government Version: 03/01/2001  
Date Data Arrived at EDR: 04/23/2001  
Date Made Active in Reports: 05/21/2001  
Number of Days to Update: 28

Source: California Regional Water Quality Control Board San Diego Region (9)  
Telephone: 858-637-5595  
Last EDR Contact: 09/26/2011  
Next Scheduled EDR Contact: 01/09/2012  
Data Release Frequency: No Update Planned

## LUST: Leaking Underground Fuel Tank Report (GEOTRACKER)

Leaking Underground Storage Tank (LUST) Sites included in GeoTracker. GeoTracker is the Water Boards data management system for sites that impact, or have the potential to impact, water quality in California, with emphasis on groundwater.

Date of Government Version: 06/08/2020  
Date Data Arrived at EDR: 06/09/2020  
Date Made Active in Reports: 08/19/2020  
Number of Days to Update: 71

Source: State Water Resources Control Board  
Telephone: see region list  
Last EDR Contact: 09/08/2020  
Next Scheduled EDR Contact: 12/21/2020  
Data Release Frequency: Quarterly

## LUST REG 5: Leaking Underground Storage Tank Database

Leaking Underground Storage Tank locations. Alameda, Alpine, Amador, Butte, Colusa, Contra Costa, Calveras, El Dorado, Fresno, Glenn, Kern, Kings, Lake, Lassen, Madera, Mariposa, Merced, Modoc, Napa, Nevada, Placer, Plumas, Sacramento, San Joaquin, Shasta, Solano, Stanislaus, Sutter, Tehama, Tulare, Tuolumne, Yolo, Yuba counties.

Date of Government Version: 07/01/2008  
Date Data Arrived at EDR: 07/22/2008  
Date Made Active in Reports: 07/31/2008  
Number of Days to Update: 9

Source: California Regional Water Quality Control Board Central Valley Region (5)  
Telephone: 916-464-4834  
Last EDR Contact: 07/01/2011  
Next Scheduled EDR Contact: 10/17/2011  
Data Release Frequency: No Update Planned

# GOVERNMENT RECORDS SEARCHED / DATA CURRENCY TRACKING

## LUST REG 6V: Leaking Underground Storage Tank Case Listing

Leaking Underground Storage Tank locations. Inyo, Kern, Los Angeles, Mono, San Bernardino counties.

Date of Government Version: 06/07/2005	Source: California Regional Water Quality Control Board Victorville Branch Office (6)
Date Data Arrived at EDR: 06/07/2005	Telephone: 760-241-7365
Date Made Active in Reports: 06/29/2005	Last EDR Contact: 09/12/2011
Number of Days to Update: 22	Next Scheduled EDR Contact: 12/26/2011
	Data Release Frequency: No Update Planned

## LUST REG 1: Active Toxic Site Investigation

Del Norte, Humboldt, Lake, Mendocino, Modoc, Siskiyou, Sonoma, Trinity counties. For more current information, please refer to the State Water Resources Control Board's LUST database.

Date of Government Version: 02/01/2001	Source: California Regional Water Quality Control Board North Coast (1)
Date Data Arrived at EDR: 02/28/2001	Telephone: 707-570-3769
Date Made Active in Reports: 03/29/2001	Last EDR Contact: 08/01/2011
Number of Days to Update: 29	Next Scheduled EDR Contact: 11/14/2011
	Data Release Frequency: No Update Planned

## LUST REG 8: Leaking Underground Storage Tanks

California Regional Water Quality Control Board Santa Ana Region (8). For more current information, please refer to the State Water Resources Control Board's LUST database.

Date of Government Version: 02/14/2005	Source: California Regional Water Quality Control Board Santa Ana Region (8)
Date Data Arrived at EDR: 02/15/2005	Telephone: 909-782-4496
Date Made Active in Reports: 03/28/2005	Last EDR Contact: 08/15/2011
Number of Days to Update: 41	Next Scheduled EDR Contact: 11/28/2011
	Data Release Frequency: No Update Planned

## LUST REG 7: Leaking Underground Storage Tank Case Listing

Leaking Underground Storage Tank locations. Imperial, Riverside, San Diego, Santa Barbara counties.

Date of Government Version: 02/26/2004	Source: California Regional Water Quality Control Board Colorado River Basin Region (7)
Date Data Arrived at EDR: 02/26/2004	Telephone: 760-776-8943
Date Made Active in Reports: 03/24/2004	Last EDR Contact: 08/01/2011
Number of Days to Update: 27	Next Scheduled EDR Contact: 11/14/2011
	Data Release Frequency: No Update Planned

## LUST REG 6L: Leaking Underground Storage Tank Case Listing

For more current information, please refer to the State Water Resources Control Board's LUST database.

Date of Government Version: 09/09/2003	Source: California Regional Water Quality Control Board Lahontan Region (6)
Date Data Arrived at EDR: 09/10/2003	Telephone: 530-542-5572
Date Made Active in Reports: 10/07/2003	Last EDR Contact: 09/12/2011
Number of Days to Update: 27	Next Scheduled EDR Contact: 12/26/2011
	Data Release Frequency: No Update Planned

## INDIAN LUST R10: Leaking Underground Storage Tanks on Indian Land

LUSTs on Indian land in Alaska, Idaho, Oregon and Washington.

Date of Government Version: 04/14/2020	Source: EPA Region 10
Date Data Arrived at EDR: 05/20/2020	Telephone: 206-553-2857
Date Made Active in Reports: 08/12/2020	Last EDR Contact: 07/24/2020
Number of Days to Update: 84	Next Scheduled EDR Contact: 11/02/2020
	Data Release Frequency: Varies

## INDIAN LUST R4: Leaking Underground Storage Tanks on Indian Land

LUSTs on Indian land in Florida, Mississippi and North Carolina.

Date of Government Version: 04/14/2020	Source: EPA Region 4
Date Data Arrived at EDR: 05/26/2020	Telephone: 404-562-8677
Date Made Active in Reports: 08/12/2020	Last EDR Contact: 07/24/2020
Number of Days to Update: 78	Next Scheduled EDR Contact: 11/02/2020
	Data Release Frequency: Varies

# GOVERNMENT RECORDS SEARCHED / DATA CURRENCY TRACKING

## INDIAN LUST R5: Leaking Underground Storage Tanks on Indian Land

Leaking underground storage tanks located on Indian Land in Michigan, Minnesota and Wisconsin.

Date of Government Version: 04/14/2020	Source: EPA, Region 5
Date Data Arrived at EDR: 05/20/2020	Telephone: 312-886-7439
Date Made Active in Reports: 08/12/2020	Last EDR Contact: 07/24/2020
Number of Days to Update: 84	Next Scheduled EDR Contact: 11/02/2020
	Data Release Frequency: Varies

## INDIAN LUST R1: Leaking Underground Storage Tanks on Indian Land

A listing of leaking underground storage tank locations on Indian Land.

Date of Government Version: 04/29/2020	Source: EPA Region 1
Date Data Arrived at EDR: 05/20/2020	Telephone: 617-918-1313
Date Made Active in Reports: 08/12/2020	Last EDR Contact: 07/24/2020
Number of Days to Update: 84	Next Scheduled EDR Contact: 11/02/2020
	Data Release Frequency: Varies

## INDIAN LUST R6: Leaking Underground Storage Tanks on Indian Land

LUSTs on Indian land in New Mexico and Oklahoma.

Date of Government Version: 04/08/2020	Source: EPA Region 6
Date Data Arrived at EDR: 05/20/2020	Telephone: 214-665-6597
Date Made Active in Reports: 08/12/2020	Last EDR Contact: 07/24/2020
Number of Days to Update: 84	Next Scheduled EDR Contact: 11/02/2020
	Data Release Frequency: Varies

## INDIAN LUST R7: Leaking Underground Storage Tanks on Indian Land

LUSTs on Indian land in Iowa, Kansas, and Nebraska

Date of Government Version: 04/15/2020	Source: EPA Region 7
Date Data Arrived at EDR: 05/20/2020	Telephone: 913-551-7003
Date Made Active in Reports: 08/12/2020	Last EDR Contact: 07/24/2020
Number of Days to Update: 84	Next Scheduled EDR Contact: 11/02/2020
	Data Release Frequency: Varies

## INDIAN LUST R8: Leaking Underground Storage Tanks on Indian Land

LUSTs on Indian land in Colorado, Montana, North Dakota, South Dakota, Utah and Wyoming.

Date of Government Version: 04/14/2020	Source: EPA Region 8
Date Data Arrived at EDR: 05/20/2020	Telephone: 303-312-6271
Date Made Active in Reports: 08/12/2020	Last EDR Contact: 07/24/2020
Number of Days to Update: 84	Next Scheduled EDR Contact: 11/02/2020
	Data Release Frequency: Varies

## INDIAN LUST R9: Leaking Underground Storage Tanks on Indian Land

LUSTs on Indian land in Arizona, California, New Mexico and Nevada

Date of Government Version: 04/08/2020	Source: Environmental Protection Agency
Date Data Arrived at EDR: 05/20/2020	Telephone: 415-972-3372
Date Made Active in Reports: 08/12/2020	Last EDR Contact: 07/24/2020
Number of Days to Update: 84	Next Scheduled EDR Contact: 11/02/2020
	Data Release Frequency: Varies

## CPS-SLIC: Statewide SLIC Cases (GEOTRACKER)

Cleanup Program Sites (CPS; also known as Site Cleanups [SC] and formerly known as Spills, Leaks, Investigations, and Cleanups [SLIC] sites) included in GeoTracker. GeoTracker is the Water Boards data management system for sites that impact, or have the potential to impact, water quality in California, with emphasis on groundwater.

Date of Government Version: 06/08/2020	Source: State Water Resources Control Board
Date Data Arrived at EDR: 06/09/2020	Telephone: 866-480-1028
Date Made Active in Reports: 08/19/2020	Last EDR Contact: 09/08/2020
Number of Days to Update: 71	Next Scheduled EDR Contact: 12/21/2020
	Data Release Frequency: Varies

# GOVERNMENT RECORDS SEARCHED / DATA CURRENCY TRACKING

## SLIC REG 1: Active Toxic Site Investigations

The SLIC (Spills, Leaks, Investigations and Cleanup) program is designed to protect and restore water quality from spills, leaks, and similar discharges.

Date of Government Version: 04/03/2003  
Date Data Arrived at EDR: 04/07/2003  
Date Made Active in Reports: 04/25/2003  
Number of Days to Update: 18

Source: California Regional Water Quality Control Board, North Coast Region (1)  
Telephone: 707-576-2220  
Last EDR Contact: 08/01/2011  
Next Scheduled EDR Contact: 11/14/2011  
Data Release Frequency: No Update Planned

## SLIC REG 2: Spills, Leaks, Investigation & Cleanup Cost Recovery Listing

The SLIC (Spills, Leaks, Investigations and Cleanup) program is designed to protect and restore water quality from spills, leaks, and similar discharges.

Date of Government Version: 09/30/2004  
Date Data Arrived at EDR: 10/20/2004  
Date Made Active in Reports: 11/19/2004  
Number of Days to Update: 30

Source: Regional Water Quality Control Board San Francisco Bay Region (2)  
Telephone: 510-286-0457  
Last EDR Contact: 09/19/2011  
Next Scheduled EDR Contact: 01/02/2012  
Data Release Frequency: No Update Planned

## SLIC REG 3: Spills, Leaks, Investigation & Cleanup Cost Recovery Listing

The SLIC (Spills, Leaks, Investigations and Cleanup) program is designed to protect and restore water quality from spills, leaks, and similar discharges.

Date of Government Version: 05/18/2006  
Date Data Arrived at EDR: 05/18/2006  
Date Made Active in Reports: 06/15/2006  
Number of Days to Update: 28

Source: California Regional Water Quality Control Board Central Coast Region (3)  
Telephone: 805-549-3147  
Last EDR Contact: 07/18/2011  
Next Scheduled EDR Contact: 10/31/2011  
Data Release Frequency: No Update Planned

## SLIC REG 4: Spills, Leaks, Investigation & Cleanup Cost Recovery Listing

The SLIC (Spills, Leaks, Investigations and Cleanup) program is designed to protect and restore water quality from spills, leaks, and similar discharges.

Date of Government Version: 11/17/2004  
Date Data Arrived at EDR: 11/18/2004  
Date Made Active in Reports: 01/04/2005  
Number of Days to Update: 47

Source: Region Water Quality Control Board Los Angeles Region (4)  
Telephone: 213-576-6600  
Last EDR Contact: 07/01/2011  
Next Scheduled EDR Contact: 10/17/2011  
Data Release Frequency: No Update Planned

## SLIC REG 5: Spills, Leaks, Investigation & Cleanup Cost Recovery Listing

The SLIC (Spills, Leaks, Investigations and Cleanup) program is designed to protect and restore water quality from spills, leaks, and similar discharges.

Date of Government Version: 04/01/2005  
Date Data Arrived at EDR: 04/05/2005  
Date Made Active in Reports: 04/21/2005  
Number of Days to Update: 16

Source: Regional Water Quality Control Board Central Valley Region (5)  
Telephone: 916-464-3291  
Last EDR Contact: 09/12/2011  
Next Scheduled EDR Contact: 12/26/2011  
Data Release Frequency: No Update Planned

## SLIC REG 6V: Spills, Leaks, Investigation & Cleanup Cost Recovery Listing

The SLIC (Spills, Leaks, Investigations and Cleanup) program is designed to protect and restore water quality from spills, leaks, and similar discharges.

Date of Government Version: 05/24/2005  
Date Data Arrived at EDR: 05/25/2005  
Date Made Active in Reports: 06/16/2005  
Number of Days to Update: 22

Source: Regional Water Quality Control Board, Victorville Branch  
Telephone: 619-241-6583  
Last EDR Contact: 08/15/2011  
Next Scheduled EDR Contact: 11/28/2011  
Data Release Frequency: No Update Planned

# GOVERNMENT RECORDS SEARCHED / DATA CURRENCY TRACKING

## SLIC REG 6L: SLIC Sites

The SLIC (Spills, Leaks, Investigations and Cleanup) program is designed to protect and restore water quality from spills, leaks, and similar discharges.

Date of Government Version: 09/07/2004  
Date Data Arrived at EDR: 09/07/2004  
Date Made Active in Reports: 10/12/2004  
Number of Days to Update: 35

Source: California Regional Water Quality Control Board, Lahontan Region  
Telephone: 530-542-5574  
Last EDR Contact: 08/15/2011  
Next Scheduled EDR Contact: 11/28/2011  
Data Release Frequency: No Update Planned

## SLIC REG 7: SLIC List

The SLIC (Spills, Leaks, Investigations and Cleanup) program is designed to protect and restore water quality from spills, leaks, and similar discharges.

Date of Government Version: 11/24/2004  
Date Data Arrived at EDR: 11/29/2004  
Date Made Active in Reports: 01/04/2005  
Number of Days to Update: 36

Source: California Regional Quality Control Board, Colorado River Basin Region  
Telephone: 760-346-7491  
Last EDR Contact: 08/01/2011  
Next Scheduled EDR Contact: 11/14/2011  
Data Release Frequency: No Update Planned

## SLIC REG 8: Spills, Leaks, Investigation & Cleanup Cost Recovery Listing

The SLIC (Spills, Leaks, Investigations and Cleanup) program is designed to protect and restore water quality from spills, leaks, and similar discharges.

Date of Government Version: 04/03/2008  
Date Data Arrived at EDR: 04/03/2008  
Date Made Active in Reports: 04/14/2008  
Number of Days to Update: 11

Source: California Region Water Quality Control Board Santa Ana Region (8)  
Telephone: 951-782-3298  
Last EDR Contact: 09/12/2011  
Next Scheduled EDR Contact: 12/26/2011  
Data Release Frequency: No Update Planned

## SLIC REG 9: Spills, Leaks, Investigation & Cleanup Cost Recovery Listing

The SLIC (Spills, Leaks, Investigations and Cleanup) program is designed to protect and restore water quality from spills, leaks, and similar discharges.

Date of Government Version: 09/10/2007  
Date Data Arrived at EDR: 09/11/2007  
Date Made Active in Reports: 09/28/2007  
Number of Days to Update: 17

Source: California Regional Water Quality Control Board San Diego Region (9)  
Telephone: 858-467-2980  
Last EDR Contact: 08/08/2011  
Next Scheduled EDR Contact: 11/21/2011  
Data Release Frequency: No Update Planned

## **State and tribal registered storage tank lists**

### FEMA UST: Underground Storage Tank Listing

A listing of all FEMA owned underground storage tanks.

Date of Government Version: 02/01/2020  
Date Data Arrived at EDR: 03/19/2020  
Date Made Active in Reports: 06/09/2020  
Number of Days to Update: 82

Source: FEMA  
Telephone: 202-646-5797  
Last EDR Contact: 07/06/2020  
Next Scheduled EDR Contact: 10/19/2020  
Data Release Frequency: Varies

### UST: Active UST Facilities

Active UST facilities gathered from the local regulatory agencies

Date of Government Version: 06/08/2020  
Date Data Arrived at EDR: 06/09/2020  
Date Made Active in Reports: 08/20/2020  
Number of Days to Update: 72

Source: SWRCB  
Telephone: 916-341-5851  
Last EDR Contact: 09/08/2020  
Next Scheduled EDR Contact: 12/21/2020  
Data Release Frequency: Semi-Annually

# GOVERNMENT RECORDS SEARCHED / DATA CURRENCY TRACKING

## MILITARY UST SITES: Military UST Sites (GEOTRACKER)

Military ust sites

Date of Government Version: 06/08/2020	Source: State Water Resources Control Board
Date Data Arrived at EDR: 06/09/2020	Telephone: 866-480-1028
Date Made Active in Reports: 08/19/2020	Last EDR Contact: 09/08/2020
Number of Days to Update: 71	Next Scheduled EDR Contact: 12/21/2020
	Data Release Frequency: Varies

## UST CLOSURE: Proposed Closure of Underground Storage Tank (UST) Cases

UST cases that are being considered for closure by either the State Water Resources Control Board or the Executive Director have been posted for a 60-day public comment period. UST Case Closures being proposed for consideration by the State Water Resources Control Board. These are primarily UST cases that meet closure criteria under the decisional framework in State Water Board Resolution No. 92-49 and other Board orders. UST Case Closures proposed for consideration by the Executive Director pursuant to State Water Board Resolution No. 2012-0061. These are cases that meet the criteria of the Low-Threat UST Case Closure Policy. UST Case Closure Review Denials and Approved Orders.

Date of Government Version: 05/26/2020	Source: State Water Resources Control Board
Date Data Arrived at EDR: 06/09/2020	Telephone: 916-327-7844
Date Made Active in Reports: 08/20/2020	Last EDR Contact: 09/08/2020
Number of Days to Update: 72	Next Scheduled EDR Contact: 12/21/2020
	Data Release Frequency: Varies

## AST: Aboveground Petroleum Storage Tank Facilities

A listing of aboveground storage tank petroleum storage tank locations.

Date of Government Version: 07/06/2016	Source: California Environmental Protection Agency
Date Data Arrived at EDR: 07/12/2016	Telephone: 916-327-5092
Date Made Active in Reports: 09/19/2016	Last EDR Contact: 09/15/2020
Number of Days to Update: 69	Next Scheduled EDR Contact: 12/28/2020
	Data Release Frequency: Varies

## INDIAN UST R4: Underground Storage Tanks on Indian Land

The Indian Underground Storage Tank (UST) database provides information about underground storage tanks on Indian land in EPA Region 4 (Alabama, Florida, Georgia, Kentucky, Mississippi, North Carolina, South Carolina, Tennessee and Tribal Nations)

Date of Government Version: 04/14/2020	Source: EPA Region 4
Date Data Arrived at EDR: 05/26/2020	Telephone: 404-562-9424
Date Made Active in Reports: 08/12/2020	Last EDR Contact: 07/24/2020
Number of Days to Update: 78	Next Scheduled EDR Contact: 11/02/2020
	Data Release Frequency: Varies

## INDIAN UST R7: Underground Storage Tanks on Indian Land

The Indian Underground Storage Tank (UST) database provides information about underground storage tanks on Indian land in EPA Region 7 (Iowa, Kansas, Missouri, Nebraska, and 9 Tribal Nations).

Date of Government Version: 04/03/2020	Source: EPA Region 7
Date Data Arrived at EDR: 05/20/2020	Telephone: 913-551-7003
Date Made Active in Reports: 08/12/2020	Last EDR Contact: 07/24/2020
Number of Days to Update: 84	Next Scheduled EDR Contact: 11/02/2020
	Data Release Frequency: Varies

## INDIAN UST R10: Underground Storage Tanks on Indian Land

The Indian Underground Storage Tank (UST) database provides information about underground storage tanks on Indian land in EPA Region 10 (Alaska, Idaho, Oregon, Washington, and Tribal Nations).

Date of Government Version: 04/14/2020	Source: EPA Region 10
Date Data Arrived at EDR: 05/20/2020	Telephone: 206-553-2857
Date Made Active in Reports: 08/12/2020	Last EDR Contact: 07/24/2020
Number of Days to Update: 84	Next Scheduled EDR Contact: 11/02/2020
	Data Release Frequency: Varies



# GOVERNMENT RECORDS SEARCHED / DATA CURRENCY TRACKING

## INDIAN UST R9: Underground Storage Tanks on Indian Land

The Indian Underground Storage Tank (UST) database provides information about underground storage tanks on Indian land in EPA Region 9 (Arizona, California, Hawaii, Nevada, the Pacific Islands, and Tribal Nations).

Date of Government Version: 04/08/2020	Source: EPA Region 9
Date Data Arrived at EDR: 05/20/2020	Telephone: 415-972-3368
Date Made Active in Reports: 08/12/2020	Last EDR Contact: 07/23/2020
Number of Days to Update: 84	Next Scheduled EDR Contact: 11/01/2020
	Data Release Frequency: Varies

## INDIAN UST R6: Underground Storage Tanks on Indian Land

The Indian Underground Storage Tank (UST) database provides information about underground storage tanks on Indian land in EPA Region 6 (Louisiana, Arkansas, Oklahoma, New Mexico, Texas and 65 Tribes).

Date of Government Version: 04/08/2020	Source: EPA Region 6
Date Data Arrived at EDR: 05/20/2020	Telephone: 214-665-7591
Date Made Active in Reports: 08/12/2020	Last EDR Contact: 07/24/2020
Number of Days to Update: 84	Next Scheduled EDR Contact: 11/02/2020
	Data Release Frequency: Varies

## INDIAN UST R5: Underground Storage Tanks on Indian Land

The Indian Underground Storage Tank (UST) database provides information about underground storage tanks on Indian land in EPA Region 5 (Michigan, Minnesota and Wisconsin and Tribal Nations).

Date of Government Version: 04/14/2020	Source: EPA Region 5
Date Data Arrived at EDR: 05/20/2020	Telephone: 312-886-6136
Date Made Active in Reports: 08/12/2020	Last EDR Contact: 07/24/2020
Number of Days to Update: 84	Next Scheduled EDR Contact: 11/02/2020
	Data Release Frequency: Varies

## INDIAN UST R1: Underground Storage Tanks on Indian Land

The Indian Underground Storage Tank (UST) database provides information about underground storage tanks on Indian land in EPA Region 1 (Connecticut, Maine, Massachusetts, New Hampshire, Rhode Island, Vermont and ten Tribal Nations).

Date of Government Version: 04/29/2020	Source: EPA, Region 1
Date Data Arrived at EDR: 05/20/2020	Telephone: 617-918-1313
Date Made Active in Reports: 08/12/2020	Last EDR Contact: 07/24/2020
Number of Days to Update: 84	Next Scheduled EDR Contact: 11/02/2020
	Data Release Frequency: Varies

## INDIAN UST R8: Underground Storage Tanks on Indian Land

The Indian Underground Storage Tank (UST) database provides information about underground storage tanks on Indian land in EPA Region 8 (Colorado, Montana, North Dakota, South Dakota, Utah, Wyoming and 27 Tribal Nations).

Date of Government Version: 04/14/2020	Source: EPA Region 8
Date Data Arrived at EDR: 05/20/2020	Telephone: 303-312-6137
Date Made Active in Reports: 08/13/2020	Last EDR Contact: 07/24/2020
Number of Days to Update: 85	Next Scheduled EDR Contact: 11/02/2020
	Data Release Frequency: Varies

## ***State and tribal voluntary cleanup sites***

### VCP: Voluntary Cleanup Program Properties

Contains low threat level properties with either confirmed or unconfirmed releases and the project proponents have request that DTSC oversee investigation and/or cleanup activities and have agreed to provide coverage for DTSC's costs.

Date of Government Version: 04/27/2020	Source: Department of Toxic Substances Control
Date Data Arrived at EDR: 04/28/2020	Telephone: 916-323-3400
Date Made Active in Reports: 07/13/2020	Last EDR Contact: 07/27/2020
Number of Days to Update: 76	Next Scheduled EDR Contact: 11/09/2020
	Data Release Frequency: Quarterly

# GOVERNMENT RECORDS SEARCHED / DATA CURRENCY TRACKING

## INDIAN VCP R7: Voluntary Cleanup Priority Listing

A listing of voluntary cleanup priority sites located on Indian Land located in Region 7.

Date of Government Version: 03/20/2008	Source: EPA, Region 7
Date Data Arrived at EDR: 04/22/2008	Telephone: 913-551-7365
Date Made Active in Reports: 05/19/2008	Last EDR Contact: 04/20/2009
Number of Days to Update: 27	Next Scheduled EDR Contact: 07/20/2009
	Data Release Frequency: Varies

## INDIAN VCP R1: Voluntary Cleanup Priority Listing

A listing of voluntary cleanup priority sites located on Indian Land located in Region 1.

Date of Government Version: 07/27/2015	Source: EPA, Region 1
Date Data Arrived at EDR: 09/29/2015	Telephone: 617-918-1102
Date Made Active in Reports: 02/18/2016	Last EDR Contact: 09/16/2020
Number of Days to Update: 142	Next Scheduled EDR Contact: 01/04/2021
	Data Release Frequency: Varies

### **State and tribal Brownfields sites**

#### BROWNFIELDS: Considered Brownfields Sites Listing

A listing of sites the SWRCB considers to be Brownfields since these are sites have come to them through the MOA Process.

Date of Government Version: 06/22/2020	Source: State Water Resources Control Board
Date Data Arrived at EDR: 06/22/2020	Telephone: 916-323-7905
Date Made Active in Reports: 09/04/2020	Last EDR Contact: 09/22/2020
Number of Days to Update: 74	Next Scheduled EDR Contact: 01/04/2021
	Data Release Frequency: Quarterly

### **ADDITIONAL ENVIRONMENTAL RECORDS**

#### **Local Brownfield lists**

##### US BROWNFIELDS: A Listing of Brownfields Sites

Brownfields are real property, the expansion, redevelopment, or reuse of which may be complicated by the presence or potential presence of a hazardous substance, pollutant, or contaminant. Cleaning up and reinvesting in these properties takes development pressures off of undeveloped, open land, and both improves and protects the environment. Assessment, Cleanup and Redevelopment Exchange System (ACRES) stores information reported by EPA Brownfields grant recipients on brownfields properties assessed or cleaned up with grant funding as well as information on Targeted Brownfields Assessments performed by EPA Regions. A listing of ACRES Brownfield sites is obtained from Cleanups in My Community. Cleanups in My Community provides information on Brownfields properties for which information is reported back to EPA, as well as areas served by Brownfields grant programs.

Date of Government Version: 06/01/2020	Source: Environmental Protection Agency
Date Data Arrived at EDR: 06/02/2020	Telephone: 202-566-2777
Date Made Active in Reports: 06/09/2020	Last EDR Contact: 09/15/2020
Number of Days to Update: 7	Next Scheduled EDR Contact: 12/28/2020
	Data Release Frequency: Semi-Annually

#### **Local Lists of Landfill / Solid Waste Disposal Sites**

##### WMUDS/SWAT: Waste Management Unit Database

Waste Management Unit Database System. WMUDS is used by the State Water Resources Control Board staff and the Regional Water Quality Control Boards for program tracking and inventory of waste management units. WMUDS is composed of the following databases: Facility Information, Scheduled Inspections Information, Waste Management Unit Information, SWAT Program Information, SWAT Report Summary Information, SWAT Report Summary Data, Chapter 15 (formerly Subchapter 15) Information, Chapter 15 Monitoring Parameters, TPCA Program Information, RCRA Program Information, Closure Information, and Interested Parties Information.

# GOVERNMENT RECORDS SEARCHED / DATA CURRENCY TRACKING

Date of Government Version: 04/01/2000  
Date Data Arrived at EDR: 04/10/2000  
Date Made Active in Reports: 05/10/2000  
Number of Days to Update: 30

Source: State Water Resources Control Board  
Telephone: 916-227-4448  
Last EDR Contact: 07/21/2020  
Next Scheduled EDR Contact: 11/09/2020  
Data Release Frequency: No Update Planned

## SWRCY: Recycler Database

A listing of recycling facilities in California.

Date of Government Version: 06/08/2020  
Date Data Arrived at EDR: 06/09/2020  
Date Made Active in Reports: 08/19/2020  
Number of Days to Update: 71

Source: Department of Conservation  
Telephone: 916-323-3836  
Last EDR Contact: 09/08/2020  
Next Scheduled EDR Contact: 12/21/2020  
Data Release Frequency: Quarterly

## HAULERS: Registered Waste Tire Haulers Listing

A listing of registered waste tire haulers.

Date of Government Version: 05/28/2020  
Date Data Arrived at EDR: 05/29/2020  
Date Made Active in Reports: 08/12/2020  
Number of Days to Update: 75

Source: Integrated Waste Management Board  
Telephone: 916-341-6422  
Last EDR Contact: 08/04/2020  
Next Scheduled EDR Contact: 11/23/2020  
Data Release Frequency: Varies

## INDIAN ODI: Report on the Status of Open Dumps on Indian Lands

Location of open dumps on Indian land.

Date of Government Version: 12/31/1998  
Date Data Arrived at EDR: 12/03/2007  
Date Made Active in Reports: 01/24/2008  
Number of Days to Update: 52

Source: Environmental Protection Agency  
Telephone: 703-308-8245  
Last EDR Contact: 07/21/2020  
Next Scheduled EDR Contact: 11/09/2020  
Data Release Frequency: Varies

## ODI: Open Dump Inventory

An open dump is defined as a disposal facility that does not comply with one or more of the Part 257 or Part 258 Subtitle D Criteria.

Date of Government Version: 06/30/1985  
Date Data Arrived at EDR: 08/09/2004  
Date Made Active in Reports: 09/17/2004  
Number of Days to Update: 39

Source: Environmental Protection Agency  
Telephone: 800-424-9346  
Last EDR Contact: 06/09/2004  
Next Scheduled EDR Contact: N/A  
Data Release Frequency: No Update Planned

## DEBRIS REGION 9: Torres Martinez Reservation Illegal Dump Site Locations

A listing of illegal dump sites location on the Torres Martinez Indian Reservation located in eastern Riverside County and northern Imperial County, California.

Date of Government Version: 01/12/2009  
Date Data Arrived at EDR: 05/07/2009  
Date Made Active in Reports: 09/21/2009  
Number of Days to Update: 137

Source: EPA, Region 9  
Telephone: 415-947-4219  
Last EDR Contact: 07/14/2020  
Next Scheduled EDR Contact: 11/02/2020  
Data Release Frequency: No Update Planned

## IHS OPEN DUMPS: Open Dumps on Indian Land

A listing of all open dumps located on Indian Land in the United States.

Date of Government Version: 04/01/2014  
Date Data Arrived at EDR: 08/06/2014  
Date Made Active in Reports: 01/29/2015  
Number of Days to Update: 176

Source: Department of Health & Human Services, Indian Health Service  
Telephone: 301-443-1452  
Last EDR Contact: 07/31/2020  
Next Scheduled EDR Contact: 11/09/2020  
Data Release Frequency: Varies

# GOVERNMENT RECORDS SEARCHED / DATA CURRENCY TRACKING

## **Local Lists of Hazardous waste / Contaminated Sites**

### **US HIST CDL: National Clandestine Laboratory Register**

A listing of clandestine drug lab locations that have been removed from the DEAs National Clandestine Laboratory Register.

Date of Government Version: 03/18/2020	Source: Drug Enforcement Administration
Date Data Arrived at EDR: 03/19/2020	Telephone: 202-307-1000
Date Made Active in Reports: 06/09/2020	Last EDR Contact: 08/19/2020
Number of Days to Update: 82	Next Scheduled EDR Contact: 12/07/2020
	Data Release Frequency: No Update Planned

### **HIST CAL-SITES: Calsites Database**

The Calsites database contains potential or confirmed hazardous substance release properties. In 1996, California EPA reevaluated and significantly reduced the number of sites in the Calsites database. No longer updated by the state agency. It has been replaced by ENVIROSTOR.

Date of Government Version: 08/08/2005	Source: Department of Toxic Substance Control
Date Data Arrived at EDR: 08/03/2006	Telephone: 916-323-3400
Date Made Active in Reports: 08/24/2006	Last EDR Contact: 02/23/2009
Number of Days to Update: 21	Next Scheduled EDR Contact: 05/25/2009
	Data Release Frequency: No Update Planned

### **SCH: School Property Evaluation Program**

This category contains proposed and existing school sites that are being evaluated by DTSC for possible hazardous materials contamination. In some cases, these properties may be listed in the CalSites category depending on the level of threat to public health and safety or the environment they pose.

Date of Government Version: 04/27/2020	Source: Department of Toxic Substances Control
Date Data Arrived at EDR: 04/28/2020	Telephone: 916-323-3400
Date Made Active in Reports: 07/13/2020	Last EDR Contact: 07/27/2020
Number of Days to Update: 76	Next Scheduled EDR Contact: 11/09/2020
	Data Release Frequency: Quarterly

### **CDL: Clandestine Drug Labs**

A listing of drug lab locations. Listing of a location in this database does not indicate that any illegal drug lab materials were or were not present there, and does not constitute a determination that the location either requires or does not require additional cleanup work.

Date of Government Version: 06/30/2019	Source: Department of Toxic Substances Control
Date Data Arrived at EDR: 05/28/2020	Telephone: 916-255-6504
Date Made Active in Reports: 08/12/2020	Last EDR Contact: 07/09/2020
Number of Days to Update: 76	Next Scheduled EDR Contact: 10/19/2020
	Data Release Frequency: Varies

### **CERS HAZ WASTE: CERS HAZ WASTE**

List of sites in the California Environmental Protection Agency (CalEPA) Regulated Site Portal which fall under the Hazardous Chemical Management, Hazardous Waste Onsite Treatment, Household Hazardous Waste Collection, Hazardous Waste Generator, and RCRA LQ HW Generator programs.

Date of Government Version: 04/20/2020	Source: CalEPA
Date Data Arrived at EDR: 04/21/2020	Telephone: 916-323-2514
Date Made Active in Reports: 07/13/2020	Last EDR Contact: 07/21/2020
Number of Days to Update: 83	Next Scheduled EDR Contact: 11/02/2020
	Data Release Frequency: Quarterly

### **TOXIC PITS: Toxic Pits Cleanup Act Sites**

Toxic PITS Cleanup Act Sites. TOXIC PITS identifies sites suspected of containing hazardous substances where cleanup has not yet been completed.

# GOVERNMENT RECORDS SEARCHED / DATA CURRENCY TRACKING

Date of Government Version: 07/01/1995  
Date Data Arrived at EDR: 08/30/1995  
Date Made Active in Reports: 09/26/1995  
Number of Days to Update: 27

Source: State Water Resources Control Board  
Telephone: 916-227-4364  
Last EDR Contact: 01/26/2009  
Next Scheduled EDR Contact: 04/27/2009  
Data Release Frequency: No Update Planned

## US CDL: Clandestine Drug Labs

A listing of clandestine drug lab locations. The U.S. Department of Justice ("the Department") provides this web site as a public service. It contains addresses of some locations where law enforcement agencies reported they found chemicals or other items that indicated the presence of either clandestine drug laboratories or dumpsites. In most cases, the source of the entries is not the Department, and the Department has not verified the entry and does not guarantee its accuracy. Members of the public must verify the accuracy of all entries by, for example, contacting local law enforcement and local health departments.

Date of Government Version: 03/18/2020  
Date Data Arrived at EDR: 03/19/2020  
Date Made Active in Reports: 06/09/2020  
Number of Days to Update: 82

Source: Drug Enforcement Administration  
Telephone: 202-307-1000  
Last EDR Contact: 08/19/2020  
Next Scheduled EDR Contact: 12/07/2020  
Data Release Frequency: Quarterly

## PFAS: PFAS Contamination Site Location Listing

A listing of PFAS contaminated sites included in the GeoTracker database.

Date of Government Version: 06/08/2020  
Date Data Arrived at EDR: 06/09/2020  
Date Made Active in Reports: 08/19/2020  
Number of Days to Update: 71

Source: State Water Resources Control Board  
Telephone: 866-480-1028  
Last EDR Contact: 09/08/2020  
Next Scheduled EDR Contact: 12/21/2020  
Data Release Frequency: Varies

## Local Lists of Registered Storage Tanks

### SWEEPS UST: SWEEPS UST Listing

Statewide Environmental Evaluation and Planning System. This underground storage tank listing was updated and maintained by a company contacted by the SWRCB in the early 1990's. The listing is no longer updated or maintained. The local agency is the contact for more information on a site on the SWEEPS list.

Date of Government Version: 06/01/1994  
Date Data Arrived at EDR: 07/07/2005  
Date Made Active in Reports: 08/11/2005  
Number of Days to Update: 35

Source: State Water Resources Control Board  
Telephone: N/A  
Last EDR Contact: 06/03/2005  
Next Scheduled EDR Contact: N/A  
Data Release Frequency: No Update Planned

### UST MENDOCINO: Mendocino County UST Database

A listing of underground storage tank locations in Mendocino County.

Date of Government Version: 05/20/2020  
Date Data Arrived at EDR: 05/20/2020  
Date Made Active in Reports: 08/06/2020  
Number of Days to Update: 78

Source: Department of Public Health  
Telephone: 707-463-4466  
Last EDR Contact: 08/17/2020  
Next Scheduled EDR Contact: 12/07/2020  
Data Release Frequency: Annually

### HIST UST: Hazardous Substance Storage Container Database

The Hazardous Substance Storage Container Database is a historical listing of UST sites. Refer to local/county source for current data.

Date of Government Version: 10/15/1990  
Date Data Arrived at EDR: 01/25/1991  
Date Made Active in Reports: 02/12/1991  
Number of Days to Update: 18

Source: State Water Resources Control Board  
Telephone: 916-341-5851  
Last EDR Contact: 07/26/2001  
Next Scheduled EDR Contact: N/A  
Data Release Frequency: No Update Planned

# GOVERNMENT RECORDS SEARCHED / DATA CURRENCY TRACKING

## SAN FRANCISCO AST: Aboveground Storage Tank Site Listing

Aboveground storage tank sites

Date of Government Version: 05/04/2020  
Date Data Arrived at EDR: 05/06/2020  
Date Made Active in Reports: 07/17/2020  
Number of Days to Update: 72

Source: San Francisco County Department of Public Health  
Telephone: 415-252-3896  
Last EDR Contact: 07/28/2020  
Next Scheduled EDR Contact: 11/16/2020  
Data Release Frequency: Varies

## CERS TANKS: California Environmental Reporting System (CERS) Tanks

List of sites in the California Environmental Protection Agency (CalEPA) Regulated Site Portal which fall under the Aboveground Petroleum Storage and Underground Storage Tank regulatory programs.

Date of Government Version: 04/20/2020  
Date Data Arrived at EDR: 04/21/2020  
Date Made Active in Reports: 07/09/2020  
Number of Days to Update: 79

Source: California Environmental Protection Agency  
Telephone: 916-323-2514  
Last EDR Contact: 07/21/2020  
Next Scheduled EDR Contact: 11/02/2020  
Data Release Frequency: Quarterly

## CA FID UST: Facility Inventory Database

The Facility Inventory Database (FID) contains a historical listing of active and inactive underground storage tank locations from the State Water Resource Control Board. Refer to local/county source for current data.

Date of Government Version: 10/31/1994  
Date Data Arrived at EDR: 09/05/1995  
Date Made Active in Reports: 09/29/1995  
Number of Days to Update: 24

Source: California Environmental Protection Agency  
Telephone: 916-341-5851  
Last EDR Contact: 12/28/1998  
Next Scheduled EDR Contact: N/A  
Data Release Frequency: No Update Planned

## **Local Land Records**

### LIENS: Environmental Liens Listing

A listing of property locations with environmental liens for California where DTSC is a lien holder.

Date of Government Version: 05/28/2020  
Date Data Arrived at EDR: 05/29/2020  
Date Made Active in Reports: 08/12/2020  
Number of Days to Update: 75

Source: Department of Toxic Substances Control  
Telephone: 916-323-3400  
Last EDR Contact: 08/25/2020  
Next Scheduled EDR Contact: 12/14/2020  
Data Release Frequency: Varies

### LIENS 2: CERCLA Lien Information

A Federal CERCLA ('Superfund') lien can exist by operation of law at any site or property at which EPA has spent Superfund monies. These monies are spent to investigate and address releases and threatened releases of contamination. CERCLIS provides information as to the identity of these sites and properties.

Date of Government Version: 07/29/2020  
Date Data Arrived at EDR: 08/03/2020  
Date Made Active in Reports: 08/25/2020  
Number of Days to Update: 22

Source: Environmental Protection Agency  
Telephone: 202-564-6023  
Last EDR Contact: 09/03/2020  
Next Scheduled EDR Contact: 10/12/2020  
Data Release Frequency: Semi-Annually

### DEED: Deed Restriction Listing

# GOVERNMENT RECORDS SEARCHED / DATA CURRENCY TRACKING

Site Mitigation and Brownfields Reuse Program Facility Sites with Deed Restrictions & Hazardous Waste Management Program Facility Sites with Deed / Land Use Restriction. The DTSC Site Mitigation and Brownfields Reuse Program (SMBRP) list includes sites cleaned up under the program's oversight and generally does not include current or former hazardous waste facilities that required a hazardous waste facility permit. The list represents deed restrictions that are active. Some sites have multiple deed restrictions. The DTSC Hazardous Waste Management Program (HWMP) has developed a list of current or former hazardous waste facilities that have a recorded land use restriction at the local county recorder's office. The land use restrictions on this list were required by the DTSC HWMP as a result of the presence of hazardous substances that remain on site after the facility (or part of the facility) has been closed or cleaned up. The types of land use restriction include deed notice, deed restriction, or a land use restriction that binds current and future owners.

Date of Government Version: 06/01/2020	Source: DTSC and SWRCB
Date Data Arrived at EDR: 06/02/2020	Telephone: 916-323-3400
Date Made Active in Reports: 08/14/2020	Last EDR Contact: 08/31/2020
Number of Days to Update: 73	Next Scheduled EDR Contact: 12/14/2020
	Data Release Frequency: Semi-Annually

## **Records of Emergency Release Reports**

### **HMIRS: Hazardous Materials Information Reporting System**

Hazardous Materials Incident Report System. HMIRS contains hazardous material spill incidents reported to DOT.

Date of Government Version: 06/22/2020	Source: U.S. Department of Transportation
Date Data Arrived at EDR: 06/23/2020	Telephone: 202-366-4555
Date Made Active in Reports: 09/17/2020	Last EDR Contact: 09/22/2020
Number of Days to Update: 86	Next Scheduled EDR Contact: 01/04/2021
	Data Release Frequency: Quarterly

### **CHMIRS: California Hazardous Material Incident Report System**

California Hazardous Material Incident Reporting System. CHMIRS contains information on reported hazardous material incidents (accidental releases or spills).

Date of Government Version: 03/31/2020	Source: Office of Emergency Services
Date Data Arrived at EDR: 04/21/2020	Telephone: 916-845-8400
Date Made Active in Reports: 07/09/2020	Last EDR Contact: 07/21/2020
Number of Days to Update: 79	Next Scheduled EDR Contact: 11/02/2020
	Data Release Frequency: Semi-Annually

### **LDS: Land Disposal Sites Listing (GEOTRACKER)**

Land Disposal sites (Landfills) included in GeoTracker. GeoTracker is the Water Boards data management system for sites that impact, or have the potential to impact, water quality in California, with emphasis on groundwater.

Date of Government Version: 06/08/2020	Source: State Water Quality Control Board
Date Data Arrived at EDR: 06/09/2020	Telephone: 866-480-1028
Date Made Active in Reports: 08/19/2020	Last EDR Contact: 09/08/2020
Number of Days to Update: 71	Next Scheduled EDR Contact: 12/21/2020
	Data Release Frequency: Quarterly

### **MCS: Military Cleanup Sites Listing (GEOTRACKER)**

Military sites (consisting of: Military UST sites; Military Privatized sites; and Military Cleanup sites [formerly known as DoD non UST]) included in GeoTracker. GeoTracker is the Water Boards data management system for sites that impact, or have the potential to impact, water quality in California, with emphasis on groundwater.

Date of Government Version: 06/08/2020	Source: State Water Resources Control Board
Date Data Arrived at EDR: 06/09/2020	Telephone: 866-480-1028
Date Made Active in Reports: 08/19/2020	Last EDR Contact: 09/08/2020
Number of Days to Update: 71	Next Scheduled EDR Contact: 12/21/2020
	Data Release Frequency: Quarterly

# GOVERNMENT RECORDS SEARCHED / DATA CURRENCY TRACKING

## SPILLS 90: SPILLS90 data from FirstSearch

Spills 90 includes those spill and release records available exclusively from FirstSearch databases. Typically, they may include chemical, oil and/or hazardous substance spills recorded after 1990. Duplicate records that are already included in EDR incident and release records are not included in Spills 90.

Date of Government Version: 06/06/2012	Source: FirstSearch
Date Data Arrived at EDR: 01/03/2013	Telephone: N/A
Date Made Active in Reports: 02/22/2013	Last EDR Contact: 01/03/2013
Number of Days to Update: 50	Next Scheduled EDR Contact: N/A
	Data Release Frequency: No Update Planned

## Other Ascertainable Records

### RCRA NonGen / NLR: RCRA - Non Generators / No Longer Regulated

RCRAInfo is EPA's comprehensive information system, providing access to data supporting the Resource Conservation and Recovery Act (RCRA) of 1976 and the Hazardous and Solid Waste Amendments (HSWA) of 1984. The database includes selective information on sites which generate, transport, store, treat and/or dispose of hazardous waste as defined by the Resource Conservation and Recovery Act (RCRA). Non-Generators do not presently generate hazardous waste.

Date of Government Version: 06/15/2020	Source: Environmental Protection Agency
Date Data Arrived at EDR: 06/22/2020	Telephone: (415) 495-8895
Date Made Active in Reports: 09/18/2020	Last EDR Contact: 09/22/2020
Number of Days to Update: 88	Next Scheduled EDR Contact: 01/04/2021
	Data Release Frequency: Quarterly

### FUDS: Formerly Used Defense Sites

The listing includes locations of Formerly Used Defense Sites properties where the US Army Corps of Engineers is actively working or will take necessary cleanup actions.

Date of Government Version: 05/13/2020	Source: U.S. Army Corps of Engineers
Date Data Arrived at EDR: 05/18/2020	Telephone: 202-528-4285
Date Made Active in Reports: 08/12/2020	Last EDR Contact: 08/13/2020
Number of Days to Update: 86	Next Scheduled EDR Contact: 11/30/2020
	Data Release Frequency: Varies

### DOD: Department of Defense Sites

This data set consists of federally owned or administered lands, administered by the Department of Defense, that have any area equal to or greater than 640 acres of the United States, Puerto Rico, and the U.S. Virgin Islands.

Date of Government Version: 12/31/2005	Source: USGS
Date Data Arrived at EDR: 11/10/2006	Telephone: 888-275-8747
Date Made Active in Reports: 01/11/2007	Last EDR Contact: 07/09/2020
Number of Days to Update: 62	Next Scheduled EDR Contact: 10/19/2020
	Data Release Frequency: Semi-Annually

### FEDLAND: Federal and Indian Lands

Federally and Indian administrated lands of the United States. Lands included are administrated by: Army Corps of Engineers, Bureau of Reclamation, National Wild and Scenic River, National Wildlife Refuge, Public Domain Land, Wilderness, Wilderness Study Area, Wildlife Management Area, Bureau of Indian Affairs, Bureau of Land Management, Department of Justice, Forest Service, Fish and Wildlife Service, National Park Service.

Date of Government Version: 04/02/2018	Source: U.S. Geological Survey
Date Data Arrived at EDR: 04/11/2018	Telephone: 888-275-8747
Date Made Active in Reports: 11/06/2019	Last EDR Contact: 07/06/2020
Number of Days to Update: 574	Next Scheduled EDR Contact: 10/19/2020
	Data Release Frequency: N/A

### SCRD DRYCLEANERS: State Coalition for Remediation of Drycleaners Listing

The State Coalition for Remediation of Drycleaners was established in 1998, with support from the U.S. EPA Office of Superfund Remediation and Technology Innovation. It is comprised of representatives of states with established drycleaner remediation programs. Currently the member states are Alabama, Connecticut, Florida, Illinois, Kansas, Minnesota, Missouri, North Carolina, Oregon, South Carolina, Tennessee, Texas, and Wisconsin.



# GOVERNMENT RECORDS SEARCHED / DATA CURRENCY TRACKING

Date of Government Version: 01/01/2017  
Date Data Arrived at EDR: 02/03/2017  
Date Made Active in Reports: 04/07/2017  
Number of Days to Update: 63

Source: Environmental Protection Agency  
Telephone: 615-532-8599  
Last EDR Contact: 08/05/2020  
Next Scheduled EDR Contact: 11/23/2020  
Data Release Frequency: Varies

## US FIN ASSUR: Financial Assurance Information

All owners and operators of facilities that treat, store, or dispose of hazardous waste are required to provide proof that they will have sufficient funds to pay for the clean up, closure, and post-closure care of their facilities.

Date of Government Version: 06/15/2020  
Date Data Arrived at EDR: 06/22/2020  
Date Made Active in Reports: 09/10/2020  
Number of Days to Update: 80

Source: Environmental Protection Agency  
Telephone: 202-566-1917  
Last EDR Contact: 09/22/2020  
Next Scheduled EDR Contact: 01/04/2021  
Data Release Frequency: Quarterly

## EPA WATCH LIST: EPA WATCH LIST

EPA maintains a "Watch List" to facilitate dialogue between EPA, state and local environmental agencies on enforcement matters relating to facilities with alleged violations identified as either significant or high priority. Being on the Watch List does not mean that the facility has actually violated the law only that an investigation by EPA or a state or local environmental agency has led those organizations to allege that an unproven violation has in fact occurred. Being on the Watch List does not represent a higher level of concern regarding the alleged violations that were detected, but instead indicates cases requiring additional dialogue between EPA, state and local agencies - primarily because of the length of time the alleged violation has gone unaddressed or unresolved.

Date of Government Version: 08/30/2013  
Date Data Arrived at EDR: 03/21/2014  
Date Made Active in Reports: 06/17/2014  
Number of Days to Update: 88

Source: Environmental Protection Agency  
Telephone: 617-520-3000  
Last EDR Contact: 07/31/2020  
Next Scheduled EDR Contact: 11/16/2020  
Data Release Frequency: Quarterly

## 2020 COR ACTION: 2020 Corrective Action Program List

The EPA has set ambitious goals for the RCRA Corrective Action program by creating the 2020 Corrective Action Universe. This RCRA cleanup baseline includes facilities expected to need corrective action. The 2020 universe contains a wide variety of sites. Some properties are heavily contaminated while others were contaminated but have since been cleaned up. Still others have not been fully investigated yet, and may require little or no remediation. Inclusion in the 2020 Universe does not necessarily imply failure on the part of a facility to meet its RCRA obligations.

Date of Government Version: 09/30/2017  
Date Data Arrived at EDR: 05/08/2018  
Date Made Active in Reports: 07/20/2018  
Number of Days to Update: 73

Source: Environmental Protection Agency  
Telephone: 703-308-4044  
Last EDR Contact: 08/06/2020  
Next Scheduled EDR Contact: 11/16/2020  
Data Release Frequency: Varies

## TSCA: Toxic Substances Control Act

Toxic Substances Control Act. TSCA identifies manufacturers and importers of chemical substances included on the TSCA Chemical Substance Inventory list. It includes data on the production volume of these substances by plant site.

Date of Government Version: 12/31/2016  
Date Data Arrived at EDR: 06/17/2020  
Date Made Active in Reports: 09/10/2020  
Number of Days to Update: 85

Source: EPA  
Telephone: 202-260-5521  
Last EDR Contact: 09/18/2020  
Next Scheduled EDR Contact: 12/28/2020  
Data Release Frequency: Every 4 Years

## TRIS: Toxic Chemical Release Inventory System

Toxic Release Inventory System. TRIS identifies facilities which release toxic chemicals to the air, water and land in reportable quantities under SARA Title III Section 313.

# GOVERNMENT RECORDS SEARCHED / DATA CURRENCY TRACKING

Date of Government Version: 12/31/2018  
Date Data Arrived at EDR: 02/05/2020  
Date Made Active in Reports: 04/24/2020  
Number of Days to Update: 79

Source: EPA  
Telephone: 202-566-0250  
Last EDR Contact: 08/14/2020  
Next Scheduled EDR Contact: 11/30/2020  
Data Release Frequency: Annually

## SSTS: Section 7 Tracking Systems

Section 7 of the Federal Insecticide, Fungicide and Rodenticide Act, as amended (92 Stat. 829) requires all registered pesticide-producing establishments to submit a report to the Environmental Protection Agency by March 1st each year. Each establishment must report the types and amounts of pesticides, active ingredients and devices being produced, and those having been produced and sold or distributed in the past year.

Date of Government Version: 03/01/2020  
Date Data Arrived at EDR: 04/21/2020  
Date Made Active in Reports: 07/15/2020  
Number of Days to Update: 85

Source: EPA  
Telephone: 202-564-4203  
Last EDR Contact: 07/21/2020  
Next Scheduled EDR Contact: 11/02/2020  
Data Release Frequency: Annually

## ROD: Records Of Decision

Record of Decision. ROD documents mandate a permanent remedy at an NPL (Superfund) site containing technical and health information to aid in the cleanup.

Date of Government Version: 07/29/2020  
Date Data Arrived at EDR: 08/03/2020  
Date Made Active in Reports: 08/25/2020  
Number of Days to Update: 22

Source: EPA  
Telephone: 703-416-0223  
Last EDR Contact: 09/03/2020  
Next Scheduled EDR Contact: 12/14/2020  
Data Release Frequency: Annually

## RMP: Risk Management Plans

When Congress passed the Clean Air Act Amendments of 1990, it required EPA to publish regulations and guidance for chemical accident prevention at facilities using extremely hazardous substances. The Risk Management Program Rule (RMP Rule) was written to implement Section 112(r) of these amendments. The rule, which built upon existing industry codes and standards, requires companies of all sizes that use certain flammable and toxic substances to develop a Risk Management Program, which includes a(n): Hazard assessment that details the potential effects of an accidental release, an accident history of the last five years, and an evaluation of worst-case and alternative accidental releases; Prevention program that includes safety precautions and maintenance, monitoring, and employee training measures; and Emergency response program that spells out emergency health care, employee training measures and procedures for informing the public and response agencies (e.g the fire department) should an accident occur.

Date of Government Version: 01/31/2020  
Date Data Arrived at EDR: 05/13/2020  
Date Made Active in Reports: 08/03/2020  
Number of Days to Update: 82

Source: Environmental Protection Agency  
Telephone: 202-564-8600  
Last EDR Contact: 07/15/2020  
Next Scheduled EDR Contact: 11/02/2020  
Data Release Frequency: Varies

## RAATS: RCRA Administrative Action Tracking System

RCRA Administration Action Tracking System. RAATS contains records based on enforcement actions issued under RCRA pertaining to major violators and includes administrative and civil actions brought by the EPA. For administration actions after September 30, 1995, data entry in the RAATS database was discontinued. EPA will retain a copy of the database for historical records. It was necessary to terminate RAATS because a decrease in agency resources made it impossible to continue to update the information contained in the database.

Date of Government Version: 04/17/1995  
Date Data Arrived at EDR: 07/03/1995  
Date Made Active in Reports: 08/07/1995  
Number of Days to Update: 35

Source: EPA  
Telephone: 202-564-4104  
Last EDR Contact: 06/02/2008  
Next Scheduled EDR Contact: 09/01/2008  
Data Release Frequency: No Update Planned

# GOVERNMENT RECORDS SEARCHED / DATA CURRENCY TRACKING

## PRP: Potentially Responsible Parties

A listing of verified Potentially Responsible Parties

Date of Government Version: 04/27/2020	Source: EPA
Date Data Arrived at EDR: 05/06/2020	Telephone: 202-564-6023
Date Made Active in Reports: 06/09/2020	Last EDR Contact: 09/03/2020
Number of Days to Update: 34	Next Scheduled EDR Contact: 11/16/2020
	Data Release Frequency: Quarterly

## PADS: PCB Activity Database System

PCB Activity Database. PADS Identifies generators, transporters, commercial storers and/or brokers and disposers of PCB's who are required to notify the EPA of such activities.

Date of Government Version: 10/09/2019	Source: EPA
Date Data Arrived at EDR: 10/11/2019	Telephone: 202-566-0500
Date Made Active in Reports: 12/20/2019	Last EDR Contact: 07/13/2020
Number of Days to Update: 70	Next Scheduled EDR Contact: 10/19/2020
	Data Release Frequency: Annually

## ICIS: Integrated Compliance Information System

The Integrated Compliance Information System (ICIS) supports the information needs of the national enforcement and compliance program as well as the unique needs of the National Pollutant Discharge Elimination System (NPDES) program.

Date of Government Version: 11/18/2016	Source: Environmental Protection Agency
Date Data Arrived at EDR: 11/23/2016	Telephone: 202-564-2501
Date Made Active in Reports: 02/10/2017	Last EDR Contact: 06/30/2020
Number of Days to Update: 79	Next Scheduled EDR Contact: 10/19/2020
	Data Release Frequency: Quarterly

## FTTS: FIFRA/ TSCA Tracking System - FIFRA (Federal Insecticide, Fungicide, & Rodenticide Act)/TSCA (Toxic Substances Control Act)

FTTS tracks administrative cases and pesticide enforcement actions and compliance activities related to FIFRA, TSCA and EPCRA (Emergency Planning and Community Right-to-Know Act). To maintain currency, EDR contacts the Agency on a quarterly basis.

Date of Government Version: 04/09/2009	Source: EPA/Office of Prevention, Pesticides and Toxic Substances
Date Data Arrived at EDR: 04/16/2009	Telephone: 202-566-1667
Date Made Active in Reports: 05/11/2009	Last EDR Contact: 08/18/2017
Number of Days to Update: 25	Next Scheduled EDR Contact: 12/04/2017
	Data Release Frequency: No Update Planned

## FTTS INSP: FIFRA/ TSCA Tracking System - FIFRA (Federal Insecticide, Fungicide, & Rodenticide Act)/TSCA (Toxic Substances Control Act)

A listing of FIFRA/TSCA Tracking System (FTTS) inspections and enforcements.

Date of Government Version: 04/09/2009	Source: EPA
Date Data Arrived at EDR: 04/16/2009	Telephone: 202-566-1667
Date Made Active in Reports: 05/11/2009	Last EDR Contact: 08/18/2017
Number of Days to Update: 25	Next Scheduled EDR Contact: 12/04/2017
	Data Release Frequency: No Update Planned

## MLTS: Material Licensing Tracking System

MLTS is maintained by the Nuclear Regulatory Commission and contains a list of approximately 8,100 sites which possess or use radioactive materials and which are subject to NRC licensing requirements. To maintain currency, EDR contacts the Agency on a quarterly basis.

Date of Government Version: 10/25/2019	Source: Nuclear Regulatory Commission
Date Data Arrived at EDR: 10/25/2019	Telephone: 301-415-7169
Date Made Active in Reports: 01/15/2020	Last EDR Contact: 07/20/2020
Number of Days to Update: 82	Next Scheduled EDR Contact: 11/02/2020
	Data Release Frequency: Quarterly

# GOVERNMENT RECORDS SEARCHED / DATA CURRENCY TRACKING

## COAL ASH DOE: Steam-Electric Plant Operation Data

A listing of power plants that store ash in surface ponds.

Date of Government Version: 12/31/2018	Source: Department of Energy
Date Data Arrived at EDR: 12/04/2019	Telephone: 202-586-8719
Date Made Active in Reports: 01/15/2020	Last EDR Contact: 09/04/2020
Number of Days to Update: 42	Next Scheduled EDR Contact: 12/14/2020
	Data Release Frequency: Varies

## COAL ASH EPA: Coal Combustion Residues Surface Impoundments List

A listing of coal combustion residues surface impoundments with high hazard potential ratings.

Date of Government Version: 01/12/2017	Source: Environmental Protection Agency
Date Data Arrived at EDR: 03/05/2019	Telephone: N/A
Date Made Active in Reports: 11/11/2019	Last EDR Contact: 08/31/2020
Number of Days to Update: 251	Next Scheduled EDR Contact: 12/14/2020
	Data Release Frequency: Varies

## PCB TRANSFORMER: PCB Transformer Registration Database

The database of PCB transformer registrations that includes all PCB registration submittals.

Date of Government Version: 09/13/2019	Source: Environmental Protection Agency
Date Data Arrived at EDR: 11/06/2019	Telephone: 202-566-0517
Date Made Active in Reports: 02/10/2020	Last EDR Contact: 08/06/2020
Number of Days to Update: 96	Next Scheduled EDR Contact: 11/16/2020
	Data Release Frequency: Varies

## RADINFO: Radiation Information Database

The Radiation Information Database (RADINFO) contains information about facilities that are regulated by U.S. Environmental Protection Agency (EPA) regulations for radiation and radioactivity.

Date of Government Version: 07/01/2019	Source: Environmental Protection Agency
Date Data Arrived at EDR: 07/01/2019	Telephone: 202-343-9775
Date Made Active in Reports: 09/23/2019	Last EDR Contact: 09/24/2020
Number of Days to Update: 84	Next Scheduled EDR Contact: 01/11/2021
	Data Release Frequency: Quarterly

## HIST FTTS: FIFRA/TSCA Tracking System Administrative Case Listing

A complete administrative case listing from the FIFRA/TSCA Tracking System (FTTS) for all ten EPA regions. The information was obtained from the National Compliance Database (NCDB). NCDB supports the implementation of FIFRA (Federal Insecticide, Fungicide, and Rodenticide Act) and TSCA (Toxic Substances Control Act). Some EPA regions are now closing out records. Because of that, and the fact that some EPA regions are not providing EPA Headquarters with updated records, it was decided to create a HIST FTTS database. It included records that may not be included in the newer FTTS database updates. This database is no longer updated.

Date of Government Version: 10/19/2006	Source: Environmental Protection Agency
Date Data Arrived at EDR: 03/01/2007	Telephone: 202-564-2501
Date Made Active in Reports: 04/10/2007	Last EDR Contact: 12/17/2007
Number of Days to Update: 40	Next Scheduled EDR Contact: 03/17/2008
	Data Release Frequency: No Update Planned

## HIST FTTS INSP: FIFRA/TSCA Tracking System Inspection & Enforcement Case Listing

A complete inspection and enforcement case listing from the FIFRA/TSCA Tracking System (FTTS) for all ten EPA regions. The information was obtained from the National Compliance Database (NCDB). NCDB supports the implementation of FIFRA (Federal Insecticide, Fungicide, and Rodenticide Act) and TSCA (Toxic Substances Control Act). Some EPA regions are now closing out records. Because of that, and the fact that some EPA regions are not providing EPA Headquarters with updated records, it was decided to create a HIST FTTS database. It included records that may not be included in the newer FTTS database updates. This database is no longer updated.

# GOVERNMENT RECORDS SEARCHED / DATA CURRENCY TRACKING

Date of Government Version: 10/19/2006  
Date Data Arrived at EDR: 03/01/2007  
Date Made Active in Reports: 04/10/2007  
Number of Days to Update: 40

Source: Environmental Protection Agency  
Telephone: 202-564-2501  
Last EDR Contact: 12/17/2008  
Next Scheduled EDR Contact: 03/17/2008  
Data Release Frequency: No Update Planned

## DOT OPS: Incident and Accident Data

Department of Transportation, Office of Pipeline Safety Incident and Accident data.

Date of Government Version: 01/02/2020  
Date Data Arrived at EDR: 01/28/2020  
Date Made Active in Reports: 04/17/2020  
Number of Days to Update: 80

Source: Department of Transportation, Office of Pipeline Safety  
Telephone: 202-366-4595  
Last EDR Contact: 07/27/2020  
Next Scheduled EDR Contact: 11/09/2020  
Data Release Frequency: Quarterly

## CONSENT: Superfund (CERCLA) Consent Decrees

Major legal settlements that establish responsibility and standards for cleanup at NPL (Superfund) sites. Released periodically by United States District Courts after settlement by parties to litigation matters.

Date of Government Version: 06/30/2020  
Date Data Arrived at EDR: 07/15/2020  
Date Made Active in Reports: 07/21/2020  
Number of Days to Update: 6

Source: Department of Justice, Consent Decree Library  
Telephone: Varies  
Last EDR Contact: 07/06/2020  
Next Scheduled EDR Contact: 10/19/2020  
Data Release Frequency: Varies

## BRS: Biennial Reporting System

The Biennial Reporting System is a national system administered by the EPA that collects data on the generation and management of hazardous waste. BRS captures detailed data from two groups: Large Quantity Generators (LQG) and Treatment, Storage, and Disposal Facilities.

Date of Government Version: 12/31/2015  
Date Data Arrived at EDR: 02/22/2017  
Date Made Active in Reports: 09/28/2017  
Number of Days to Update: 218

Source: EPA/NTIS  
Telephone: 800-424-9346  
Last EDR Contact: 09/22/2020  
Next Scheduled EDR Contact: 01/04/2021  
Data Release Frequency: Biennially

## INDIAN RESERV: Indian Reservations

This map layer portrays Indian administered lands of the United States that have any area equal to or greater than 640 acres.

Date of Government Version: 12/31/2014  
Date Data Arrived at EDR: 07/14/2015  
Date Made Active in Reports: 01/10/2017  
Number of Days to Update: 546

Source: USGS  
Telephone: 202-208-3710  
Last EDR Contact: 07/07/2020  
Next Scheduled EDR Contact: 10/19/2020  
Data Release Frequency: Semi-Annually

## FUSRAP: Formerly Utilized Sites Remedial Action Program

DOE established the Formerly Utilized Sites Remedial Action Program (FUSRAP) in 1974 to remediate sites where radioactive contamination remained from Manhattan Project and early U.S. Atomic Energy Commission (AEC) operations.

Date of Government Version: 08/08/2017  
Date Data Arrived at EDR: 09/11/2018  
Date Made Active in Reports: 09/14/2018  
Number of Days to Update: 3

Source: Department of Energy  
Telephone: 202-586-3559  
Last EDR Contact: 07/28/2020  
Next Scheduled EDR Contact: 11/16/2020  
Data Release Frequency: Varies

## UMTRA: Uranium Mill Tailings Sites

Uranium ore was mined by private companies for federal government use in national defense programs. When the mills shut down, large piles of the sand-like material (mill tailings) remain after uranium has been extracted from the ore. Levels of human exposure to radioactive materials from the piles are low; however, in some cases tailings were used as construction materials before the potential health hazards of the tailings were recognized.

# GOVERNMENT RECORDS SEARCHED / DATA CURRENCY TRACKING

Date of Government Version: 08/30/2019  
Date Data Arrived at EDR: 11/15/2019  
Date Made Active in Reports: 01/28/2020  
Number of Days to Update: 74

Source: Department of Energy  
Telephone: 505-845-0011  
Last EDR Contact: 08/21/2020  
Next Scheduled EDR Contact: 11/30/2020  
Data Release Frequency: Varies

## LEAD SMELTER 1: Lead Smelter Sites

A listing of former lead smelter site locations.

Date of Government Version: 07/29/2020  
Date Data Arrived at EDR: 08/03/2020  
Date Made Active in Reports: 08/25/2020  
Number of Days to Update: 22

Source: Environmental Protection Agency  
Telephone: 703-603-8787  
Last EDR Contact: 09/03/2020  
Next Scheduled EDR Contact: 10/12/2020  
Data Release Frequency: Varies

## LEAD SMELTER 2: Lead Smelter Sites

A list of several hundred sites in the U.S. where secondary lead smelting was done from 1931 and 1964. These sites may pose a threat to public health through ingestion or inhalation of contaminated soil or dust

Date of Government Version: 04/05/2001  
Date Data Arrived at EDR: 10/27/2010  
Date Made Active in Reports: 12/02/2010  
Number of Days to Update: 36

Source: American Journal of Public Health  
Telephone: 703-305-6451  
Last EDR Contact: 12/02/2009  
Next Scheduled EDR Contact: N/A  
Data Release Frequency: No Update Planned

## US AIRS (AFS): Aerometric Information Retrieval System Facility Subsystem (AFS)

The database is a sub-system of Aerometric Information Retrieval System (AIRS). AFS contains compliance data on air pollution point sources regulated by the U.S. EPA and/or state and local air regulatory agencies. This information comes from source reports by various stationary sources of air pollution, such as electric power plants, steel mills, factories, and universities, and provides information about the air pollutants they produce. Action, air program, air program pollutant, and general level plant data. It is used to track emissions and compliance data from industrial plants.

Date of Government Version: 10/12/2016  
Date Data Arrived at EDR: 10/26/2016  
Date Made Active in Reports: 02/03/2017  
Number of Days to Update: 100

Source: EPA  
Telephone: 202-564-2496  
Last EDR Contact: 09/26/2017  
Next Scheduled EDR Contact: 01/08/2018  
Data Release Frequency: Annually

## US AIRS MINOR: Air Facility System Data

A listing of minor source facilities.

Date of Government Version: 10/12/2016  
Date Data Arrived at EDR: 10/26/2016  
Date Made Active in Reports: 02/03/2017  
Number of Days to Update: 100

Source: EPA  
Telephone: 202-564-2496  
Last EDR Contact: 09/26/2017  
Next Scheduled EDR Contact: 01/08/2018  
Data Release Frequency: Annually

## US MINES: Mines Master Index File

Contains all mine identification numbers issued for mines active or opened since 1971. The data also includes violation information.

Date of Government Version: 05/01/2020  
Date Data Arrived at EDR: 05/21/2020  
Date Made Active in Reports: 08/13/2020  
Number of Days to Update: 84

Source: Department of Labor, Mine Safety and Health Administration  
Telephone: 303-231-5959  
Last EDR Contact: 08/25/2020  
Next Scheduled EDR Contact: 12/07/2020  
Data Release Frequency: Semi-Annually

## MINES VIOLATIONS: MSHA Violation Assessment Data

Mines violation and assessment information. Department of Labor, Mine Safety & Health Administration.

# GOVERNMENT RECORDS SEARCHED / DATA CURRENCY TRACKING

Date of Government Version: 05/28/2020  
Date Data Arrived at EDR: 05/28/2020  
Date Made Active in Reports: 08/13/2020  
Number of Days to Update: 77

Source: DOL, Mine Safety & Health Admi  
Telephone: 202-693-9424  
Last EDR Contact: 09/10/2020  
Next Scheduled EDR Contact: 12/14/2020  
Data Release Frequency: Quarterly

## US MINES 2: Ferrous and Nonferrous Metal Mines Database Listing

This map layer includes ferrous (ferrous metal mines are facilities that extract ferrous metals, such as iron ore or molybdenum) and nonferrous (Nonferrous metal mines are facilities that extract nonferrous metals, such as gold, silver, copper, zinc, and lead) metal mines in the United States.

Date of Government Version: 05/06/2020  
Date Data Arrived at EDR: 05/27/2020  
Date Made Active in Reports: 08/13/2020  
Number of Days to Update: 78

Source: USGS  
Telephone: 703-648-7709  
Last EDR Contact: 08/28/2020  
Next Scheduled EDR Contact: 12/07/2020  
Data Release Frequency: Varies

## US MINES 3: Active Mines & Mineral Plants Database Listing

Active Mines and Mineral Processing Plant operations for commodities monitored by the Minerals Information Team of the USGS.

Date of Government Version: 04/14/2011  
Date Data Arrived at EDR: 06/08/2011  
Date Made Active in Reports: 09/13/2011  
Number of Days to Update: 97

Source: USGS  
Telephone: 703-648-7709  
Last EDR Contact: 08/28/2020  
Next Scheduled EDR Contact: 12/07/2020  
Data Release Frequency: Varies

## ABANDONED MINES: Abandoned Mines

An inventory of land and water impacted by past mining (primarily coal mining) is maintained by OSMRE to provide information needed to implement the Surface Mining Control and Reclamation Act of 1977 (SMCRA). The inventory contains information on the location, type, and extent of AML impacts, as well as, information on the cost associated with the reclamation of those problems. The inventory is based upon field surveys by State, Tribal, and OSMRE program officials. It is dynamic to the extent that it is modified as new problems are identified and existing problems are reclaimed.

Date of Government Version: 06/22/2020  
Date Data Arrived at EDR: 06/22/2020  
Date Made Active in Reports: 09/10/2020  
Number of Days to Update: 80

Source: Department of Interior  
Telephone: 202-208-2609  
Last EDR Contact: 09/16/2020  
Next Scheduled EDR Contact: 12/21/2020  
Data Release Frequency: Quarterly

## FINDS: Facility Index System/Facility Registry System

Facility Index System. FINDS contains both facility information and 'pointers' to other sources that contain more detail. EDR includes the following FINDS databases in this report: PCS (Permit Compliance System), AIRS (Aerometric Information Retrieval System), DOCKET (Enforcement Docket used to manage and track information on civil judicial enforcement cases for all environmental statutes), FURS (Federal Underground Injection Control), C-DOCKET (Criminal Docket System used to track criminal enforcement actions for all environmental statutes), FFIS (Federal Facilities Information System), STATE (State Environmental Laws and Statutes), and PADS (PCB Activity Data System).

Date of Government Version: 02/03/2020  
Date Data Arrived at EDR: 03/03/2020  
Date Made Active in Reports: 05/28/2020  
Number of Days to Update: 86

Source: EPA  
Telephone: (415) 947-8000  
Last EDR Contact: 09/15/2020  
Next Scheduled EDR Contact: 12/14/2020  
Data Release Frequency: Quarterly

## ECHO: Enforcement & Compliance History Information

ECHO provides integrated compliance and enforcement information for about 800,000 regulated facilities nationwide.

Date of Government Version: 06/27/2020  
Date Data Arrived at EDR: 07/02/2020  
Date Made Active in Reports: 09/28/2020  
Number of Days to Update: 88

Source: Environmental Protection Agency  
Telephone: 202-564-2280  
Last EDR Contact: 07/02/2020  
Next Scheduled EDR Contact: 10/19/2020  
Data Release Frequency: Quarterly

# GOVERNMENT RECORDS SEARCHED / DATA CURRENCY TRACKING

## DOCKET HWC: Hazardous Waste Compliance Docket Listing

A complete list of the Federal Agency Hazardous Waste Compliance Docket Facilities.

Date of Government Version: 05/31/2018	Source: Environmental Protection Agency
Date Data Arrived at EDR: 07/26/2018	Telephone: 202-564-0527
Date Made Active in Reports: 10/05/2018	Last EDR Contact: 08/19/2020
Number of Days to Update: 71	Next Scheduled EDR Contact: 12/07/2020
	Data Release Frequency: Varies

## UXO: Unexploded Ordnance Sites

A listing of unexploded ordnance site locations

Date of Government Version: 12/31/2018	Source: Department of Defense
Date Data Arrived at EDR: 07/02/2020	Telephone: 703-704-1564
Date Made Active in Reports: 09/17/2020	Last EDR Contact: 07/09/2020
Number of Days to Update: 77	Next Scheduled EDR Contact: 10/26/2020
	Data Release Frequency: Varies

## FUELS PROGRAM: EPA Fuels Program Registered Listing

This listing includes facilities that are registered under the Part 80 (Code of Federal Regulations) EPA Fuels Programs. All companies now are required to submit new and updated registrations.

Date of Government Version: 05/18/2020	Source: EPA
Date Data Arrived at EDR: 05/19/2020	Telephone: 800-385-6164
Date Made Active in Reports: 08/03/2020	Last EDR Contact: 08/17/2020
Number of Days to Update: 76	Next Scheduled EDR Contact: 11/30/2020
	Data Release Frequency: Quarterly

## CA BOND EXP. PLAN: Bond Expenditure Plan

Department of Health Services developed a site-specific expenditure plan as the basis for an appropriation of Hazardous Substance Cleanup Bond Act funds. It is not updated.

Date of Government Version: 01/01/1989	Source: Department of Health Services
Date Data Arrived at EDR: 07/27/1994	Telephone: 916-255-2118
Date Made Active in Reports: 08/02/1994	Last EDR Contact: 05/31/1994
Number of Days to Update: 6	Next Scheduled EDR Contact: N/A
	Data Release Frequency: No Update Planned

## CORTESE: "Cortese" Hazardous Waste & Substances Sites List

The sites for the list are designated by the State Water Resource Control Board (LUST), the Integrated Waste Board (SWF/LS), and the Department of Toxic Substances Control (Cal-Sites).

Date of Government Version: 06/22/2020	Source: CAL EPA/Office of Emergency Information
Date Data Arrived at EDR: 06/22/2020	Telephone: 916-323-3400
Date Made Active in Reports: 09/04/2020	Last EDR Contact: 09/23/2020
Number of Days to Update: 74	Next Scheduled EDR Contact: 01/04/2021
	Data Release Frequency: Quarterly

## CUPA SAN FRANCISCO CO: CUPA Facility Listing

Cupa facilities

Date of Government Version: 05/04/2020	Source: San Francisco County Department of Environmental Health
Date Data Arrived at EDR: 05/06/2020	Telephone: 415-252-3896
Date Made Active in Reports: 07/17/2020	Last EDR Contact: 07/28/2020
Number of Days to Update: 72	Next Scheduled EDR Contact: 11/16/2020
	Data Release Frequency: Varies

## CUPA LIVERMORE-PLEASANTON: CUPA Facility Listing

list of facilities associated with the various CUPA programs in Livermore-Pleasanton



# GOVERNMENT RECORDS SEARCHED / DATA CURRENCY TRACKING

Date of Government Version: 05/01/2019  
Date Data Arrived at EDR: 05/14/2019  
Date Made Active in Reports: 07/17/2019  
Number of Days to Update: 64

Source: Livermore-Pleasanton Fire Department  
Telephone: 925-454-2361  
Last EDR Contact: 08/14/2020  
Next Scheduled EDR Contact: 11/23/2020  
Data Release Frequency: Varies

## DRYCLEANERS: Cleaner Facilities

A list of drycleaner related facilities that have EPA ID numbers. These are facilities with certain SIC codes: power laundries, family and commercial; garment pressing and cleaner's agents; linen supply; coin-operated laundries and cleaning; drycleaning plants, except rugs; carpet and upholster cleaning; industrial launderers; laundry and garment services.

Date of Government Version: 06/04/2020  
Date Data Arrived at EDR: 06/05/2020  
Date Made Active in Reports: 08/17/2020  
Number of Days to Update: 73

Source: Department of Toxic Substance Control  
Telephone: 916-327-4498  
Last EDR Contact: 08/24/2020  
Next Scheduled EDR Contact: 12/14/2020  
Data Release Frequency: Annually

## DRYCLEAN SOUTH COAST: South Coast Air Quality Management District Drycleaner Listing

A listing of dry cleaners in the South Coast Air Quality Management District

Date of Government Version: 08/19/2020  
Date Data Arrived at EDR: 08/21/2020  
Date Made Active in Reports: 09/04/2020  
Number of Days to Update: 14

Source: South Coast Air Quality Management District  
Telephone: 909-396-3211  
Last EDR Contact: 08/17/2020  
Next Scheduled EDR Contact: 12/07/2020  
Data Release Frequency: Varies

## DRYCLEAN AVAQMD: Antelope Valley Air Quality Management District Drycleaner Listing

A listing of dry cleaners in the Antelope Valley Air Quality Management District.

Date of Government Version: 05/28/2020  
Date Data Arrived at EDR: 05/29/2020  
Date Made Active in Reports: 08/12/2020  
Number of Days to Update: 75

Source: Antelope Valley Air Quality Management District  
Telephone: 661-723-8070  
Last EDR Contact: 08/25/2020  
Next Scheduled EDR Contact: 12/14/2020  
Data Release Frequency: Varies

## EMI: Emissions Inventory Data

Toxics and criteria pollutant emissions data collected by the ARB and local air pollution agencies.

Date of Government Version: 12/31/2018  
Date Data Arrived at EDR: 06/16/2020  
Date Made Active in Reports: 08/28/2020  
Number of Days to Update: 73

Source: California Air Resources Board  
Telephone: 916-322-2990  
Last EDR Contact: 09/18/2020  
Next Scheduled EDR Contact: 12/28/2020  
Data Release Frequency: Varies

## ENF: Enforcement Action Listing

A listing of Water Board Enforcement Actions. Formal is everything except Oral/Verbal Communication, Notice of Violation, Expedited Payment Letter, and Staff Enforcement Letter.

Date of Government Version: 04/03/2020  
Date Data Arrived at EDR: 04/07/2020  
Date Made Active in Reports: 04/15/2020  
Number of Days to Update: 8

Source: State Water Resources Control Board  
Telephone: 916-445-9379  
Last EDR Contact: 07/21/2020  
Next Scheduled EDR Contact: 11/02/2020  
Data Release Frequency: Varies

## Financial Assurance 1: Financial Assurance Information Listing

Financial Assurance information

Date of Government Version: 07/13/2020  
Date Data Arrived at EDR: 07/16/2020  
Date Made Active in Reports: 09/29/2020  
Number of Days to Update: 75

Source: Department of Toxic Substances Control  
Telephone: 916-255-3628  
Last EDR Contact: 07/14/2020  
Next Scheduled EDR Contact: 11/02/2020  
Data Release Frequency: Varies

# GOVERNMENT RECORDS SEARCHED / DATA CURRENCY TRACKING

## Financial Assurance 2: Financial Assurance Information Listing

A listing of financial assurance information for solid waste facilities. Financial assurance is intended to ensure that resources are available to pay for the cost of closure, post-closure care, and corrective measures if the owner or operator of a regulated facility is unable or unwilling to pay.

Date of Government Version: 05/14/2020	Source: California Integrated Waste Management Board
Date Data Arrived at EDR: 05/15/2020	Telephone: 916-341-6066
Date Made Active in Reports: 07/27/2020	Last EDR Contact: 08/04/2020
Number of Days to Update: 73	Next Scheduled EDR Contact: 11/23/2020
	Data Release Frequency: Varies

## HAZNET: Facility and Manifest Data

Facility and Manifest Data. The data is extracted from the copies of hazardous waste manifests received each year by the DTSC. The annual volume of manifests is typically 700,000 - 1,000,000 annually, representing approximately 350,000 - 500,000 shipments. Data are from the manifests submitted without correction, and therefore many contain some invalid values for data elements such as generator ID, TSD ID, waste category, and disposal method. This database begins with calendar year 1993.

Date of Government Version: 12/31/2019	Source: California Environmental Protection Agency
Date Data Arrived at EDR: 04/15/2020	Telephone: 916-255-1136
Date Made Active in Reports: 07/02/2020	Last EDR Contact: 07/06/2020
Number of Days to Update: 78	Next Scheduled EDR Contact: 10/19/2020
	Data Release Frequency: Annually

## ICE: ICE

Contains data pertaining to the Permitted Facilities with Inspections / Enforcements sites tracked in Envirostor.

Date of Government Version: 05/18/2020	Source: Department of Toxic Substances Control
Date Data Arrived at EDR: 05/19/2020	Telephone: 877-786-9427
Date Made Active in Reports: 07/31/2020	Last EDR Contact: 08/17/2020
Number of Days to Update: 73	Next Scheduled EDR Contact: 11/30/2020
	Data Release Frequency: Quarterly

## HIST CORTESE: Hazardous Waste & Substance Site List

The sites for the list are designated by the State Water Resource Control Board [LUST], the Integrated Waste Board [SWF/LS], and the Department of Toxic Substances Control [CALSITES]. This listing is no longer updated by the state agency.

Date of Government Version: 04/01/2001	Source: Department of Toxic Substances Control
Date Data Arrived at EDR: 01/22/2009	Telephone: 916-323-3400
Date Made Active in Reports: 04/08/2009	Last EDR Contact: 01/22/2009
Number of Days to Update: 76	Next Scheduled EDR Contact: N/A
	Data Release Frequency: No Update Planned

## HWP: EnviroStor Permitted Facilities Listing

Detailed information on permitted hazardous waste facilities and corrective action ("cleanups") tracked in EnviroStor.

Date of Government Version: 05/18/2020	Source: Department of Toxic Substances Control
Date Data Arrived at EDR: 05/18/2020	Telephone: 916-323-3400
Date Made Active in Reports: 07/31/2020	Last EDR Contact: 08/17/2020
Number of Days to Update: 74	Next Scheduled EDR Contact: 11/30/2020
	Data Release Frequency: Quarterly

## HWT: Registered Hazardous Waste Transporter Database

A listing of hazardous waste transporters. In California, unless specifically exempted, it is unlawful for any person to transport hazardous wastes unless the person holds a valid registration issued by DTSC. A hazardous waste transporter registration is valid for one year and is assigned a unique registration number.

Date of Government Version: 07/06/2020	Source: Department of Toxic Substances Control
Date Data Arrived at EDR: 07/07/2020	Telephone: 916-440-7145
Date Made Active in Reports: 09/17/2020	Last EDR Contact: 07/07/2020
Number of Days to Update: 72	Next Scheduled EDR Contact: 10/19/2020
	Data Release Frequency: Quarterly

# GOVERNMENT RECORDS SEARCHED / DATA CURRENCY TRACKING

## MINES: Mines Site Location Listing

A listing of mine site locations from the Office of Mine Reclamation.

Date of Government Version: 06/08/2020	Source: Department of Conservation
Date Data Arrived at EDR: 06/09/2020	Telephone: 916-322-1080
Date Made Active in Reports: 08/19/2020	Last EDR Contact: 09/08/2020
Number of Days to Update: 71	Next Scheduled EDR Contact: 12/21/2020
	Data Release Frequency: Quarterly

## MWMP: Medical Waste Management Program Listing

The Medical Waste Management Program (MWMP) ensures the proper handling and disposal of medical waste by permitting and inspecting medical waste Offsite Treatment Facilities (PDF) and Transfer Stations (PDF) throughout the state. MWMP also oversees all Medical Waste Transporters.

Date of Government Version: 05/28/2020	Source: Department of Public Health
Date Data Arrived at EDR: 06/02/2020	Telephone: 916-558-1784
Date Made Active in Reports: 08/14/2020	Last EDR Contact: 08/31/2020
Number of Days to Update: 73	Next Scheduled EDR Contact: 12/14/2020
	Data Release Frequency: Varies

## NPDES: NPDES Permits Listing

A listing of NPDES permits, including stormwater.

Date of Government Version: 05/12/2020	Source: State Water Resources Control Board
Date Data Arrived at EDR: 05/12/2020	Telephone: 916-445-9379
Date Made Active in Reports: 07/28/2020	Last EDR Contact: 08/10/2020
Number of Days to Update: 77	Next Scheduled EDR Contact: 11/23/2020
	Data Release Frequency: Quarterly

## PEST LIC: Pesticide Regulation Licenses Listing

A listing of licenses and certificates issued by the Department of Pesticide Regulation. The DPR issues licenses and/or certificates to: Persons and businesses that apply or sell pesticides; Pest control dealers and brokers; Persons who advise on agricultural pesticide applications.

Date of Government Version: 06/01/2020	Source: Department of Pesticide Regulation
Date Data Arrived at EDR: 06/02/2020	Telephone: 916-445-4038
Date Made Active in Reports: 08/14/2020	Last EDR Contact: 08/31/2020
Number of Days to Update: 73	Next Scheduled EDR Contact: 12/14/2020
	Data Release Frequency: Quarterly

## PROC: Certified Processors Database

A listing of certified processors.

Date of Government Version: 06/08/2020	Source: Department of Conservation
Date Data Arrived at EDR: 06/09/2020	Telephone: 916-323-3836
Date Made Active in Reports: 08/19/2020	Last EDR Contact: 09/08/2020
Number of Days to Update: 71	Next Scheduled EDR Contact: 12/21/2020
	Data Release Frequency: Quarterly

## NOTIFY 65: Proposition 65 Records

Listings of all Proposition 65 incidents reported to counties by the State Water Resources Control Board and the Regional Water Quality Control Board. This database is no longer updated by the reporting agency.

Date of Government Version: 08/21/2020	Source: State Water Resources Control Board
Date Data Arrived at EDR: 08/21/2020	Telephone: 916-445-3846
Date Made Active in Reports: 08/27/2020	Last EDR Contact: 08/20/2020
Number of Days to Update: 6	Next Scheduled EDR Contact: 12/28/2020
	Data Release Frequency: No Update Planned

# GOVERNMENT RECORDS SEARCHED / DATA CURRENCY TRACKING

## UIC: UIC Listing

A listing of wells identified as underground injection wells, in the California Oil and Gas Wells database.

Date of Government Version: 06/06/2020	Source: Department of Conservation
Date Data Arrived at EDR: 06/09/2020	Telephone: 916-445-2408
Date Made Active in Reports: 08/20/2020	Last EDR Contact: 09/08/2020
Number of Days to Update: 72	Next Scheduled EDR Contact: 12/21/2020
	Data Release Frequency: Varies

## UIC GEO: Underground Injection Control Sites (GEOTRACKER)

Underground control injection sites

Date of Government Version: 06/08/2020	Source: State Water Resource Control Board
Date Data Arrived at EDR: 06/09/2020	Telephone: 866-480-1028
Date Made Active in Reports: 08/19/2020	Last EDR Contact: 09/08/2020
Number of Days to Update: 71	Next Scheduled EDR Contact: 12/21/2020
	Data Release Frequency: Varies

## WASTEWATER PITS: Oil Wastewater Pits Listing

Water officials discovered that oil producers have been dumping chemical-laden wastewater into hundreds of unlined pits that are operating without proper permits. Inspections completed by the Central Valley Regional Water Quality Control Board revealed the existence of previously unidentified waste sites. The water boards review found that more than one-third of the region's active disposal pits are operating without permission.

Date of Government Version: 11/19/2019	Source: RWQCB, Central Valley Region
Date Data Arrived at EDR: 01/07/2020	Telephone: 559-445-5577
Date Made Active in Reports: 03/09/2020	Last EDR Contact: 07/09/2020
Number of Days to Update: 62	Next Scheduled EDR Contact: 10/19/2020
	Data Release Frequency: Varies

## WDS: Waste Discharge System

Sites which have been issued waste discharge requirements.

Date of Government Version: 06/19/2007	Source: State Water Resources Control Board
Date Data Arrived at EDR: 06/20/2007	Telephone: 916-341-5227
Date Made Active in Reports: 06/29/2007	Last EDR Contact: 08/11/2020
Number of Days to Update: 9	Next Scheduled EDR Contact: 11/30/2020
	Data Release Frequency: No Update Planned

## WIP: Well Investigation Program Case List

Well Investigation Program case in the San Gabriel and San Fernando Valley area.

Date of Government Version: 07/03/2009	Source: Los Angeles Water Quality Control Board
Date Data Arrived at EDR: 07/21/2009	Telephone: 213-576-6726
Date Made Active in Reports: 08/03/2009	Last EDR Contact: 09/16/2020
Number of Days to Update: 13	Next Scheduled EDR Contact: 01/04/2021
	Data Release Frequency: No Update Planned

## MILITARY PRIV SITES: Military Privatized Sites (GEOTRACKER)

Military privatized sites

Date of Government Version: 06/08/2020	Source: State Water Resources Control Board
Date Data Arrived at EDR: 06/09/2020	Telephone: 866-480-1028
Date Made Active in Reports: 08/19/2020	Last EDR Contact: 09/08/2020
Number of Days to Update: 71	Next Scheduled EDR Contact: 12/21/2020
	Data Release Frequency: Varies

## PROJECT: Project Sites (GEOTRACKER)

Projects sites

# GOVERNMENT RECORDS SEARCHED / DATA CURRENCY TRACKING

Date of Government Version: 06/08/2020  
Date Data Arrived at EDR: 06/09/2020  
Date Made Active in Reports: 08/19/2020  
Number of Days to Update: 71

Source: State Water Resources Control Board  
Telephone: 866-480-1028  
Last EDR Contact: 09/08/2020  
Next Scheduled EDR Contact: 12/21/2020  
Data Release Frequency: Varies

## WDR: Waste Discharge Requirements Listing

In general, the Waste Discharge Requirements (WDRs) Program (sometimes also referred to as the "Non Chapter 15 (Non 15) Program") regulates point discharges that are exempt pursuant to Subsection 20090 of Title 27 and not subject to the Federal Water Pollution Control Act. Exemptions from Title 27 may be granted for nine categories of discharges (e.g., sewage, wastewater, etc.) that meet, and continue to meet, the preconditions listed for each specific exemption. The scope of the WDRs Program also includes the discharge of wastes classified as inert, pursuant to section 20230 of Title 27.

Date of Government Version: 06/08/2020  
Date Data Arrived at EDR: 06/09/2020  
Date Made Active in Reports: 08/20/2020  
Number of Days to Update: 72

Source: State Water Resources Control Board  
Telephone: 916-341-5810  
Last EDR Contact: 09/08/2020  
Next Scheduled EDR Contact: 12/21/2020  
Data Release Frequency: Quarterly

## CIWQS: California Integrated Water Quality System

The California Integrated Water Quality System (CIWQS) is a computer system used by the State and Regional Water Quality Control Boards to track information about places of environmental interest, manage permits and other orders, track inspections, and manage violations and enforcement activities.

Date of Government Version: 06/01/2020  
Date Data Arrived at EDR: 06/02/2020  
Date Made Active in Reports: 08/14/2020  
Number of Days to Update: 73

Source: State Water Resources Control Board  
Telephone: 866-794-4977  
Last EDR Contact: 08/31/2020  
Next Scheduled EDR Contact: 12/14/2020  
Data Release Frequency: Varies

## CERS: CalEPA Regulated Site Portal Data

The CalEPA Regulated Site Portal database combines data about environmentally regulated sites and facilities in California into a single database. It combines data from a variety of state and federal databases, and provides an overview of regulated activities across the spectrum of environmental programs for any given location in California. These activities include hazardous materials and waste, state and federal cleanups, impacted ground and surface waters, and toxic materials

Date of Government Version: 04/20/2020  
Date Data Arrived at EDR: 04/21/2020  
Date Made Active in Reports: 07/13/2020  
Number of Days to Update: 83

Source: California Environmental Protection Agency  
Telephone: 916-323-2514  
Last EDR Contact: 07/21/2020  
Next Scheduled EDR Contact: 11/02/2020  
Data Release Frequency: Varies

## NON-CASE INFO: Non-Case Information Sites (GEOTRACKER)

Non-Case Information sites

Date of Government Version: 06/08/2020  
Date Data Arrived at EDR: 06/09/2020  
Date Made Active in Reports: 08/19/2020  
Number of Days to Update: 71

Source: State Water Resources Control Board  
Telephone: 866-480-1028  
Last EDR Contact: 09/08/2020  
Next Scheduled EDR Contact: 12/21/2020  
Data Release Frequency: Varies

## OTHER OIL GAS: Other Oil & Gas Projects Sites (GEOTRACKER)

Other Oil & Gas Projects sites

Date of Government Version: 06/08/2020  
Date Data Arrived at EDR: 06/09/2020  
Date Made Active in Reports: 08/19/2020  
Number of Days to Update: 71

Source: State Water Resources Control Board  
Telephone: 866-480-1028  
Last EDR Contact: 09/08/2020  
Next Scheduled EDR Contact: 12/21/2020  
Data Release Frequency: Varies

# GOVERNMENT RECORDS SEARCHED / DATA CURRENCY TRACKING

## PROD WATER PONDS: Produced Water Ponds Sites (GEOTRACKER)

Produced water ponds sites

Date of Government Version: 06/08/2020  
Date Data Arrived at EDR: 06/09/2020  
Date Made Active in Reports: 08/19/2020  
Number of Days to Update: 71

Source: State Water Resources Control Board  
Telephone: 866-480-1028  
Last EDR Contact: 09/08/2020  
Next Scheduled EDR Contact: 12/21/2020  
Data Release Frequency: Varies

## SAMPLING POINT: Sampling Point ? Public Sites (GEOTRACKER)

Sampling point - public sites

Date of Government Version: 06/08/2020  
Date Data Arrived at EDR: 06/09/2020  
Date Made Active in Reports: 08/19/2020  
Number of Days to Update: 71

Source: State Water Resources Control Board  
Telephone: 866-480-1028  
Last EDR Contact: 09/08/2020  
Next Scheduled EDR Contact: 12/21/2020  
Data Release Frequency: Varies

## WELL STIM PROJ: Well Stimulation Project (GEOTRACKER)

Includes areas of groundwater monitoring plans, a depiction of the monitoring network, and the facilities, boundaries, and subsurface characteristics of the oilfield and the features (oil and gas wells, produced water ponds, UIC wells, water supply wells, etc?) being monitored

Date of Government Version: 06/08/2020  
Date Data Arrived at EDR: 06/09/2020  
Date Made Active in Reports: 08/19/2020  
Number of Days to Update: 71

Source: State Water Resources Control Board  
Telephone: 866-480-1028  
Last EDR Contact: 09/08/2020  
Next Scheduled EDR Contact: 12/21/2020  
Data Release Frequency: Varies

## MINES MRDS: Mineral Resources Data System

Mineral Resources Data System

Date of Government Version: 04/06/2018  
Date Data Arrived at EDR: 10/21/2019  
Date Made Active in Reports: 10/24/2019  
Number of Days to Update: 3

Source: USGS  
Telephone: 703-648-6533  
Last EDR Contact: 08/28/2020  
Next Scheduled EDR Contact: 12/07/2020  
Data Release Frequency: Varies

## PCS ENF: Enforcement data

No description is available for this data

Date of Government Version: 12/31/2014  
Date Data Arrived at EDR: 02/05/2015  
Date Made Active in Reports: 03/06/2015  
Number of Days to Update: 29

Source: EPA  
Telephone: 202-564-2497  
Last EDR Contact: 07/01/2020  
Next Scheduled EDR Contact: 10/19/2020  
Data Release Frequency: Varies

## PCS INACTIVE: Listing of Inactive PCS Permits

An inactive permit is a facility that has shut down or is no longer discharging.

Date of Government Version: 11/05/2014  
Date Data Arrived at EDR: 01/06/2015  
Date Made Active in Reports: 05/06/2015  
Number of Days to Update: 120

Source: EPA  
Telephone: 202-564-2496  
Last EDR Contact: 07/09/2020  
Next Scheduled EDR Contact: 10/19/2020  
Data Release Frequency: Semi-Annually

## PCS: Permit Compliance System

PCS is a computerized management information system that contains data on National Pollutant Discharge Elimination System (NPDES) permit holding facilities. PCS tracks the permit, compliance, and enforcement status of NPDES facilities.

# GOVERNMENT RECORDS SEARCHED / DATA CURRENCY TRACKING

Date of Government Version: 07/14/2011  
Date Data Arrived at EDR: 08/05/2011  
Date Made Active in Reports: 09/29/2011  
Number of Days to Update: 55

Source: EPA, Office of Water  
Telephone: 202-564-2496  
Last EDR Contact: 09/11/2020  
Next Scheduled EDR Contact: 12/21/2020  
Data Release Frequency: Semi-Annually

## HWTS: Hazardous Waste Tracking System

DTSC maintains the Hazardous Waste Tracking System that stores ID number information since the early 1980s and manifest data since 1993. The system collects both manifest copies from the generator and destination facility.

Date of Government Version: 04/08/2020  
Date Data Arrived at EDR: 04/09/2020  
Date Made Active in Reports: 07/01/2020  
Number of Days to Update: 83

Source: Department of Toxic Substances Control  
Telephone: 916-324-2444  
Last EDR Contact: 08/02/2020  
Next Scheduled EDR Contact: 10/18/2020  
Data Release Frequency: Varies

## EDR HIGH RISK HISTORICAL RECORDS

### *EDR Exclusive Records*

#### EDR MGP: EDR Proprietary Manufactured Gas Plants

The EDR Proprietary Manufactured Gas Plant Database includes records of coal gas plants (manufactured gas plants) compiled by EDR's researchers. Manufactured gas sites were used in the United States from the 1800's to 1950's to produce a gas that could be distributed and used as fuel. These plants used whale oil, rosin, coal, or a mixture of coal, oil, and water that also produced a significant amount of waste. Many of the byproducts of the gas production, such as coal tar (oily waste containing volatile and non-volatile chemicals), sludges, oils and other compounds are potentially hazardous to human health and the environment. The byproduct from this process was frequently disposed of directly at the plant site and can remain or spread slowly, serving as a continuous source of soil and groundwater contamination.

Date of Government Version: N/A  
Date Data Arrived at EDR: N/A  
Date Made Active in Reports: N/A  
Number of Days to Update: N/A

Source: EDR, Inc.  
Telephone: N/A  
Last EDR Contact: N/A  
Next Scheduled EDR Contact: N/A  
Data Release Frequency: No Update Planned

#### EDR Hist Auto: EDR Exclusive Historical Auto Stations

EDR has searched selected national collections of business directories and has collected listings of potential gas station/filling station/service station sites that were available to EDR researchers. EDR's review was limited to those categories of sources that might, in EDR's opinion, include gas station/filling station/service station establishments. The categories reviewed included, but were not limited to gas, gas station, gasoline station, filling station, auto, automobile repair, auto service station, service station, etc. This database falls within a category of information EDR classifies as "High Risk Historical Records", or HRHR. EDR's HRHR effort presents unique and sometimes proprietary data about past sites and operations that typically create environmental concerns, but may not show up in current government records searches.

Date of Government Version: N/A  
Date Data Arrived at EDR: N/A  
Date Made Active in Reports: N/A  
Number of Days to Update: N/A

Source: EDR, Inc.  
Telephone: N/A  
Last EDR Contact: N/A  
Next Scheduled EDR Contact: N/A  
Data Release Frequency: Varies

#### EDR Hist Cleaner: EDR Exclusive Historical Cleaners

EDR has searched selected national collections of business directories and has collected listings of potential dry cleaner sites that were available to EDR researchers. EDR's review was limited to those categories of sources that might, in EDR's opinion, include dry cleaning establishments. The categories reviewed included, but were not limited to dry cleaners, cleaners, laundry, laundromat, cleaning/laundry, wash & dry etc. This database falls within a category of information EDR classifies as "High Risk Historical Records", or HRHR. EDR's HRHR effort presents unique and sometimes proprietary data about past sites and operations that typically create environmental concerns, but may not show up in current government records searches.

# GOVERNMENT RECORDS SEARCHED / DATA CURRENCY TRACKING

Date of Government Version: N/A  
Date Data Arrived at EDR: N/A  
Date Made Active in Reports: N/A  
Number of Days to Update: N/A

Source: EDR, Inc.  
Telephone: N/A  
Last EDR Contact: N/A  
Next Scheduled EDR Contact: N/A  
Data Release Frequency: Varies

## EDR RECOVERED GOVERNMENT ARCHIVES

### *Exclusive Recovered Govt. Archives*

#### RGA LF: Recovered Government Archive Solid Waste Facilities List

The EDR Recovered Government Archive Landfill database provides a list of landfills derived from historical databases and includes many records that no longer appear in current government lists. Compiled from Records formerly available from the Department of Resources Recycling and Recovery in California.

Date of Government Version: N/A  
Date Data Arrived at EDR: 07/01/2013  
Date Made Active in Reports: 01/13/2014  
Number of Days to Update: 196

Source: Department of Resources Recycling and Recovery  
Telephone: N/A  
Last EDR Contact: 06/01/2012  
Next Scheduled EDR Contact: N/A  
Data Release Frequency: Varies

#### RGA LUST: Recovered Government Archive Leaking Underground Storage Tank

The EDR Recovered Government Archive Leaking Underground Storage Tank database provides a list of LUST incidents derived from historical databases and includes many records that no longer appear in current government lists. Compiled from Records formerly available from the State Water Resources Control Board in California.

Date of Government Version: N/A  
Date Data Arrived at EDR: 07/01/2013  
Date Made Active in Reports: 12/30/2013  
Number of Days to Update: 182

Source: State Water Resources Control Board  
Telephone: N/A  
Last EDR Contact: 06/01/2012  
Next Scheduled EDR Contact: N/A  
Data Release Frequency: Varies

## COUNTY RECORDS

### ALAMEDA COUNTY:

#### CS ALAMEDA: Contaminated Sites

A listing of contaminated sites overseen by the Toxic Release Program (oil and groundwater contamination from chemical releases and spills) and the Leaking Underground Storage Tank Program (soil and ground water contamination from leaking petroleum USTs).

Date of Government Version: 01/09/2019  
Date Data Arrived at EDR: 01/11/2019  
Date Made Active in Reports: 03/05/2019  
Number of Days to Update: 53

Source: Alameda County Environmental Health Services  
Telephone: 510-567-6700  
Last EDR Contact: 06/30/2020  
Next Scheduled EDR Contact: 10/19/2020  
Data Release Frequency: Semi-Annually

#### UST ALAMEDA: Underground Tanks

Underground storage tank sites located in Alameda county.

Date of Government Version: 06/30/2020  
Date Data Arrived at EDR: 07/01/2020  
Date Made Active in Reports: 07/17/2020  
Number of Days to Update: 16

Source: Alameda County Environmental Health Services  
Telephone: 510-567-6700  
Last EDR Contact: 06/30/2020  
Next Scheduled EDR Contact: 10/19/2020  
Data Release Frequency: Semi-Annually

### AMADOR COUNTY:



# GOVERNMENT RECORDS SEARCHED / DATA CURRENCY TRACKING

## CUPA AMADOR: CUPA Facility List Cupa Facility List

Date of Government Version: 05/18/2020  
Date Data Arrived at EDR: 05/19/2020  
Date Made Active in Reports: 06/01/2020  
Number of Days to Update: 13

Source: Amador County Environmental Health  
Telephone: 209-223-6439  
Last EDR Contact: 07/28/2020  
Next Scheduled EDR Contact: 11/16/2020  
Data Release Frequency: Varies

## BUTTE COUNTY:

### CUPA BUTTE: CUPA Facility Listing Cupa facility list.

Date of Government Version: 04/21/2017  
Date Data Arrived at EDR: 04/25/2017  
Date Made Active in Reports: 08/09/2017  
Number of Days to Update: 106

Source: Public Health Department  
Telephone: 530-538-7149  
Last EDR Contact: 06/30/2020  
Next Scheduled EDR Contact: 10/19/2020  
Data Release Frequency: No Update Planned

## CALVERAS COUNTY:

### CUPA CALVERAS: CUPA Facility Listing Cupa Facility Listing

Date of Government Version: 06/17/2020  
Date Data Arrived at EDR: 06/18/2020  
Date Made Active in Reports: 09/02/2020  
Number of Days to Update: 76

Source: Calveras County Environmental Health  
Telephone: 209-754-6399  
Last EDR Contact: 09/16/2020  
Next Scheduled EDR Contact: 01/04/2021  
Data Release Frequency: Quarterly

## COLUSA COUNTY:

### CUPA COLUSA: CUPA Facility List Cupa facility list.

Date of Government Version: 04/06/2020  
Date Data Arrived at EDR: 04/23/2020  
Date Made Active in Reports: 07/10/2020  
Number of Days to Update: 78

Source: Health & Human Services  
Telephone: 530-458-0396  
Last EDR Contact: 07/28/2020  
Next Scheduled EDR Contact: 11/16/2020  
Data Release Frequency: Semi-Annually

## CONTRA COSTA COUNTY:

### SL CONTRA COSTA: Site List

List includes sites from the underground tank, hazardous waste generator and business plan/2185 programs.

Date of Government Version: 04/01/2020  
Date Data Arrived at EDR: 04/20/2020  
Date Made Active in Reports: 07/06/2020  
Number of Days to Update: 77

Source: Contra Costa Health Services Department  
Telephone: 925-646-2286  
Last EDR Contact: 07/21/2020  
Next Scheduled EDR Contact: 11/09/2020  
Data Release Frequency: Semi-Annually

## DEL NORTE COUNTY:

# GOVERNMENT RECORDS SEARCHED / DATA CURRENCY TRACKING

## CUPA DEL NORTE: CUPA Facility List Cupa Facility list

Date of Government Version: 04/16/2020  
Date Data Arrived at EDR: 04/20/2020  
Date Made Active in Reports: 07/08/2020  
Number of Days to Update: 79

Source: Del Norte County Environmental Health Division  
Telephone: 707-465-0426  
Last EDR Contact: 08/13/2020  
Next Scheduled EDR Contact: 11/09/2020  
Data Release Frequency: Varies

## EL DORADO COUNTY:

### CUPA EL DORADO: CUPA Facility List CUPA facility list.

Date of Government Version: 05/07/2020  
Date Data Arrived at EDR: 05/07/2020  
Date Made Active in Reports: 07/23/2020  
Number of Days to Update: 77

Source: El Dorado County Environmental Management Department  
Telephone: 530-621-6623  
Last EDR Contact: 08/13/2020  
Next Scheduled EDR Contact: 11/09/2020  
Data Release Frequency: Varies

## FRESNO COUNTY:

### CUPA FRESNO: CUPA Resources List

Certified Unified Program Agency. CUPA's are responsible for implementing a unified hazardous materials and hazardous waste management regulatory program. The agency provides oversight of businesses that deal with hazardous materials, operate underground storage tanks or aboveground storage tanks.

Date of Government Version: 06/30/2020  
Date Data Arrived at EDR: 07/01/2020  
Date Made Active in Reports: 09/17/2020  
Number of Days to Update: 78

Source: Dept. of Community Health  
Telephone: 559-445-3271  
Last EDR Contact: 06/30/2020  
Next Scheduled EDR Contact: 10/12/2020  
Data Release Frequency: Semi-Annually

## GLENN COUNTY:

### CUPA GLENN: CUPA Facility List Cupa facility list

Date of Government Version: 01/22/2018  
Date Data Arrived at EDR: 01/24/2018  
Date Made Active in Reports: 03/14/2018  
Number of Days to Update: 49

Source: Glenn County Air Pollution Control District  
Telephone: 830-934-6500  
Last EDR Contact: 07/14/2020  
Next Scheduled EDR Contact: 11/02/2020  
Data Release Frequency: No Update Planned

## HUMBOLDT COUNTY:

### CUPA HUMBOLDT: CUPA Facility List CUPA facility list.

Date of Government Version: 05/19/2020  
Date Data Arrived at EDR: 05/20/2020  
Date Made Active in Reports: 06/15/2020  
Number of Days to Update: 26

Source: Humboldt County Environmental Health  
Telephone: N/A  
Last EDR Contact: 08/11/2020  
Next Scheduled EDR Contact: 11/30/2020  
Data Release Frequency: Semi-Annually

## IMPERIAL COUNTY:

# GOVERNMENT RECORDS SEARCHED / DATA CURRENCY TRACKING

## CUPA IMPERIAL: CUPA Facility List Cupa facility list.

Date of Government Version: 07/14/2020  
Date Data Arrived at EDR: 07/16/2020  
Date Made Active in Reports: 09/29/2020  
Number of Days to Update: 75

Source: San Diego Border Field Office  
Telephone: 760-339-2777  
Last EDR Contact: 07/14/2020  
Next Scheduled EDR Contact: 11/02/2020  
Data Release Frequency: Varies

## INYO COUNTY:

### CUPA INYO: CUPA Facility List Cupa facility list.

Date of Government Version: 04/02/2018  
Date Data Arrived at EDR: 04/03/2018  
Date Made Active in Reports: 06/14/2018  
Number of Days to Update: 72

Source: Inyo County Environmental Health Services  
Telephone: 760-878-0238  
Last EDR Contact: 08/11/2020  
Next Scheduled EDR Contact: 11/30/2020  
Data Release Frequency: Varies

## KERN COUNTY:

### CUPA KERN: CUPA Facility List

A listing of sites included in the Kern County Hazardous Material Business Plan.

Date of Government Version: 04/29/2020  
Date Data Arrived at EDR: 05/05/2020  
Date Made Active in Reports: 08/26/2020  
Number of Days to Update: 113

Source: Kern County Public Health  
Telephone: 661-321-3000  
Last EDR Contact: 07/28/2020  
Next Scheduled EDR Contact: 11/16/2020  
Data Release Frequency: Varies

### UST KERN: Underground Storage Tank Sites & Tank Listing Kern County Sites and Tanks Listing.

Date of Government Version: 04/29/2020  
Date Data Arrived at EDR: 05/05/2020  
Date Made Active in Reports: 07/17/2020  
Number of Days to Update: 73

Source: Kern County Environment Health Services Department  
Telephone: 661-862-8700  
Last EDR Contact: 07/28/2020  
Next Scheduled EDR Contact: 11/16/2020  
Data Release Frequency: Quarterly

## KINGS COUNTY:

### CUPA KINGS: CUPA Facility List

A listing of sites included in the county's Certified Unified Program Agency database. California's Secretary for Environmental Protection established the unified hazardous materials and hazardous waste regulatory program as required by chapter 6.11 of the California Health and Safety Code. The Unified Program consolidates the administration, permits, inspections, and enforcement activities.

Date of Government Version: 05/11/2020  
Date Data Arrived at EDR: 05/12/2020  
Date Made Active in Reports: 07/27/2020  
Number of Days to Update: 76

Source: Kings County Department of Public Health  
Telephone: 559-584-1411  
Last EDR Contact: 08/21/2020  
Next Scheduled EDR Contact: 11/30/2020  
Data Release Frequency: Varies

## LAKE COUNTY:

# GOVERNMENT RECORDS SEARCHED / DATA CURRENCY TRACKING

## CUPA LAKE: CUPA Facility List Cupa facility list

Date of Government Version: 04/20/2020  
Date Data Arrived at EDR: 04/28/2020  
Date Made Active in Reports: 07/14/2020  
Number of Days to Update: 77

Source: Lake County Environmental Health  
Telephone: 707-263-1164  
Last EDR Contact: 07/08/2020  
Next Scheduled EDR Contact: 10/26/2020  
Data Release Frequency: Varies

## LASSEN COUNTY:

### CUPA LASSEN: CUPA Facility List Cupa facility list

Date of Government Version: 01/30/2020  
Date Data Arrived at EDR: 01/31/2020  
Date Made Active in Reports: 04/09/2020  
Number of Days to Update: 69

Source: Lassen County Environmental Health  
Telephone: 530-251-8528  
Last EDR Contact: 08/11/2020  
Next Scheduled EDR Contact: 11/02/2020  
Data Release Frequency: Varies

## LOS ANGELES COUNTY:

### AOCONCERN: Key Areas of Concerns in Los Angeles County

San Gabriel Valley areas where VOC contamination is at or above the MCL as designated by region 9 EPA office. Date of Government Version: 3/30/2009 Exide Site area is a cleanup plan of lead-impacted soil surrounding the former Exide Facility as designated by the DTSC. Date of Government Version: 7/17/2017

Date of Government Version: 03/30/2009  
Date Data Arrived at EDR: 03/31/2009  
Date Made Active in Reports: 10/23/2009  
Number of Days to Update: 206

Source: N/A  
Telephone: N/A  
Last EDR Contact: 09/10/2020  
Next Scheduled EDR Contact: 12/28/2020  
Data Release Frequency: No Update Planned

### HMS LOS ANGELES: HMS: Street Number List

Industrial Waste and Underground Storage Tank Sites.

Date of Government Version: 07/06/2020  
Date Data Arrived at EDR: 07/10/2020  
Date Made Active in Reports: 09/28/2020  
Number of Days to Update: 80

Source: Department of Public Works  
Telephone: 626-458-3517  
Last EDR Contact: 06/30/2020  
Next Scheduled EDR Contact: 10/19/2020  
Data Release Frequency: Semi-Annually

### LF LOS ANGELES: List of Solid Waste Facilities Solid Waste Facilities in Los Angeles County.

Date of Government Version: 07/13/2020  
Date Data Arrived at EDR: 07/13/2020  
Date Made Active in Reports: 09/29/2020  
Number of Days to Update: 78

Source: La County Department of Public Works  
Telephone: 818-458-5185  
Last EDR Contact: 07/13/2020  
Next Scheduled EDR Contact: 10/26/2020  
Data Release Frequency: Varies

### LF LOS ANGELES CITY: City of Los Angeles Landfills

Landfills owned and maintained by the City of Los Angeles.

Date of Government Version: 01/01/2019  
Date Data Arrived at EDR: 01/15/2019  
Date Made Active in Reports: 03/07/2019  
Number of Days to Update: 51

Source: Engineering & Construction Division  
Telephone: 213-473-7869  
Last EDR Contact: 07/08/2020  
Next Scheduled EDR Contact: 10/26/2020  
Data Release Frequency: Varies

# GOVERNMENT RECORDS SEARCHED / DATA CURRENCY TRACKING

## LOS ANGELES AST: Active & Inactive AST Inventory

A listing of active & inactive above ground petroleum storage tank site locations, located in the City of Los Angeles.

Date of Government Version: 06/01/2019	Source: Los Angeles Fire Department
Date Data Arrived at EDR: 06/25/2019	Telephone: 213-978-3800
Date Made Active in Reports: 08/22/2019	Last EDR Contact: 09/25/2020
Number of Days to Update: 58	Next Scheduled EDR Contact: 01/04/2021
	Data Release Frequency: Varies

## LOS ANGELES CO LF METHANE: Methane Producing Landfills

This data was created on April 30, 2012 to represent known disposal sites in Los Angeles County that may produce and emanate methane gas. The shapefile contains disposal sites within Los Angeles County that once accepted degradable refuse material. Information used to create this data was extracted from a landfill survey performed by County Engineers (Major Waste System Map, 1973) as well as historical records from CalRecycle, Regional Water Quality Control Board, and Los Angeles County Department of Public Health

Date of Government Version: 04/30/2012	Source: Los Angeles County Department of Public Works
Date Data Arrived at EDR: 04/17/2019	Telephone: 626-458-6973
Date Made Active in Reports: 05/29/2019	Last EDR Contact: 08/11/2020
Number of Days to Update: 42	Next Scheduled EDR Contact: 10/26/2020
	Data Release Frequency: No Update Planned

## LOS ANGELES HM: Active & Inactive Hazardous Materials Inventory

A listing of active & inactive hazardous materials facility locations, located in the City of Los Angeles.

Date of Government Version: 06/01/2019	Source: Los Angeles Fire Department
Date Data Arrived at EDR: 06/25/2019	Telephone: 213-978-3800
Date Made Active in Reports: 08/22/2019	Last EDR Contact: 09/25/2020
Number of Days to Update: 58	Next Scheduled EDR Contact: 01/04/2021
	Data Release Frequency: Varies

## LOS ANGELES UST: Active & Inactive UST Inventory

A listing of active & inactive underground storage tank site locations and underground storage tank historical sites, located in the City of Los Angeles.

Date of Government Version: 06/01/2019	Source: Los Angeles Fire Department
Date Data Arrived at EDR: 06/25/2019	Telephone: 213-978-3800
Date Made Active in Reports: 08/22/2019	Last EDR Contact: 09/25/2020
Number of Days to Update: 58	Next Scheduled EDR Contact: 01/04/2021
	Data Release Frequency: Varies

## SITE MIT LOS ANGELES: Site Mitigation List

Industrial sites that have had some sort of spill or complaint.

Date of Government Version: 03/25/2020	Source: Community Health Services
Date Data Arrived at EDR: 04/14/2020	Telephone: 323-890-7806
Date Made Active in Reports: 07/01/2020	Last EDR Contact: 07/17/2020
Number of Days to Update: 78	Next Scheduled EDR Contact: 10/26/2020
	Data Release Frequency: Annually

## UST EL SEGUNDO: City of El Segundo Underground Storage Tank

Underground storage tank sites located in El Segundo city.

Date of Government Version: 01/21/2017	Source: City of El Segundo Fire Department
Date Data Arrived at EDR: 04/19/2017	Telephone: 310-524-2236
Date Made Active in Reports: 05/10/2017	Last EDR Contact: 07/08/2020
Number of Days to Update: 21	Next Scheduled EDR Contact: 10/26/2020
	Data Release Frequency: No Update Planned

# GOVERNMENT RECORDS SEARCHED / DATA CURRENCY TRACKING

UST LONG BEACH: City of Long Beach Underground Storage Tank  
Underground storage tank sites located in the city of Long Beach.

Date of Government Version: 04/22/2019	Source: City of Long Beach Fire Department
Date Data Arrived at EDR: 04/23/2019	Telephone: 562-570-2563
Date Made Active in Reports: 06/27/2019	Last EDR Contact: 07/14/2020
Number of Days to Update: 65	Next Scheduled EDR Contact: 11/02/2020
	Data Release Frequency: Varies

UST TORRANCE: City of Torrance Underground Storage Tank  
Underground storage tank sites located in the city of Torrance.

Date of Government Version: 06/27/2019	Source: City of Torrance Fire Department
Date Data Arrived at EDR: 07/30/2019	Telephone: 310-618-2973
Date Made Active in Reports: 10/02/2019	Last EDR Contact: 07/14/2020
Number of Days to Update: 64	Next Scheduled EDR Contact: 11/02/2020
	Data Release Frequency: Semi-Annually

MADERA COUNTY:

CUPA MADERA: CUPA Facility List

A listing of sites included in the county's Certified Unified Program Agency database. California's Secretary for Environmental Protection established the unified hazardous materials and hazardous waste regulatory program as required by chapter 6.11 of the California Health and Safety Code. The Unified Program consolidates the administration, permits, inspections, and enforcement activities.

Date of Government Version: 02/24/2020	Source: Madera County Environmental Health
Date Data Arrived at EDR: 02/25/2020	Telephone: 559-675-7823
Date Made Active in Reports: 05/07/2020	Last EDR Contact: 08/04/2020
Number of Days to Update: 72	Next Scheduled EDR Contact: 11/30/2020
	Data Release Frequency: Varies

MARIN COUNTY:

UST MARIN: Underground Storage Tank Sites  
Currently permitted USTs in Marin County.

Date of Government Version: 09/26/2018	Source: Public Works Department Waste Management
Date Data Arrived at EDR: 10/04/2018	Telephone: 415-473-6647
Date Made Active in Reports: 11/02/2018	Last EDR Contact: 09/23/2020
Number of Days to Update: 29	Next Scheduled EDR Contact: 01/11/2021
	Data Release Frequency: Semi-Annually

MERCED COUNTY:

CUPA MERCED: CUPA Facility List  
CUPA facility list.

Date of Government Version: 07/28/2020	Source: Merced County Environmental Health
Date Data Arrived at EDR: 07/30/2020	Telephone: 209-381-1094
Date Made Active in Reports: 07/31/2020	Last EDR Contact: 07/24/2020
Number of Days to Update: 1	Next Scheduled EDR Contact: 11/30/2020
	Data Release Frequency: Varies

MONO COUNTY:

# GOVERNMENT RECORDS SEARCHED / DATA CURRENCY TRACKING

## CUPA MONO: CUPA Facility List CUPA Facility List

Date of Government Version: 05/15/2020  
Date Data Arrived at EDR: 06/02/2020  
Date Made Active in Reports: 08/14/2020  
Number of Days to Update: 73

Source: Mono County Health Department  
Telephone: 760-932-5580  
Last EDR Contact: 08/19/2020  
Next Scheduled EDR Contact: 12/07/2020  
Data Release Frequency: Varies

## MONTEREY COUNTY:

### CUPA MONTEREY: CUPA Facility Listing CUPA Program listing from the Environmental Health Division.

Date of Government Version: 07/13/2020  
Date Data Arrived at EDR: 07/15/2020  
Date Made Active in Reports: 07/31/2020  
Number of Days to Update: 16

Source: Monterey County Health Department  
Telephone: 831-796-1297  
Last EDR Contact: 09/23/2020  
Next Scheduled EDR Contact: 01/11/2021  
Data Release Frequency: Varies

## NAPA COUNTY:

### LUST NAPA: Sites With Reported Contamination A listing of leaking underground storage tank sites located in Napa county.

Date of Government Version: 01/09/2017  
Date Data Arrived at EDR: 01/11/2017  
Date Made Active in Reports: 03/02/2017  
Number of Days to Update: 50

Source: Napa County Department of Environmental Management  
Telephone: 707-253-4269  
Last EDR Contact: 08/19/2020  
Next Scheduled EDR Contact: 12/07/2020  
Data Release Frequency: No Update Planned

### UST NAPA: Closed and Operating Underground Storage Tank Sites Underground storage tank sites located in Napa county.

Date of Government Version: 09/05/2019  
Date Data Arrived at EDR: 09/09/2019  
Date Made Active in Reports: 10/31/2019  
Number of Days to Update: 52

Source: Napa County Department of Environmental Management  
Telephone: 707-253-4269  
Last EDR Contact: 08/19/2020  
Next Scheduled EDR Contact: 12/07/2020  
Data Release Frequency: No Update Planned

## NEVADA COUNTY:

### CUPA NEVADA: CUPA Facility List CUPA facility list.

Date of Government Version: 05/06/2020  
Date Data Arrived at EDR: 05/07/2020  
Date Made Active in Reports: 07/24/2020  
Number of Days to Update: 78

Source: Community Development Agency  
Telephone: 530-265-1467  
Last EDR Contact: 07/21/2020  
Next Scheduled EDR Contact: 11/09/2020  
Data Release Frequency: Varies

## ORANGE COUNTY:

### IND\_SITE ORANGE: List of Industrial Site Cleanups Petroleum and non-petroleum spills.

# GOVERNMENT RECORDS SEARCHED / DATA CURRENCY TRACKING

Date of Government Version: 05/01/2020  
Date Data Arrived at EDR: 05/08/2020  
Date Made Active in Reports: 07/24/2020  
Number of Days to Update: 77

Source: Health Care Agency  
Telephone: 714-834-3446  
Last EDR Contact: 07/31/2020  
Next Scheduled EDR Contact: 11/16/2020  
Data Release Frequency: Annually

LUST ORANGE: List of Underground Storage Tank Cleanups  
Orange County Underground Storage Tank Cleanups (LUST).

Date of Government Version: 05/01/2020  
Date Data Arrived at EDR: 05/08/2020  
Date Made Active in Reports: 07/24/2020  
Number of Days to Update: 77

Source: Health Care Agency  
Telephone: 714-834-3446  
Last EDR Contact: 07/31/2020  
Next Scheduled EDR Contact: 11/16/2020  
Data Release Frequency: Quarterly

UST ORANGE: List of Underground Storage Tank Facilities  
Orange County Underground Storage Tank Facilities (UST).

Date of Government Version: 05/01/2020  
Date Data Arrived at EDR: 05/05/2020  
Date Made Active in Reports: 07/17/2020  
Number of Days to Update: 73

Source: Health Care Agency  
Telephone: 714-834-3446  
Last EDR Contact: 08/03/2020  
Next Scheduled EDR Contact: 11/16/2020  
Data Release Frequency: Quarterly

PLACER COUNTY:

MS PLACER: Master List of Facilities

List includes aboveground tanks, underground tanks and cleanup sites.

Date of Government Version: 06/08/2020  
Date Data Arrived at EDR: 06/10/2020  
Date Made Active in Reports: 08/24/2020  
Number of Days to Update: 75

Source: Placer County Health and Human Services  
Telephone: 530-745-2363  
Last EDR Contact: 08/25/2020  
Next Scheduled EDR Contact: 12/14/2020  
Data Release Frequency: Semi-Annually

PLUMAS COUNTY:

CUPA PLUMAS: CUPA Facility List

Plumas County CUPA Program facilities.

Date of Government Version: 03/31/2019  
Date Data Arrived at EDR: 04/23/2019  
Date Made Active in Reports: 06/26/2019  
Number of Days to Update: 64

Source: Plumas County Environmental Health  
Telephone: 530-283-6355  
Last EDR Contact: 07/14/2020  
Next Scheduled EDR Contact: 11/02/2020  
Data Release Frequency: Varies

RIVERSIDE COUNTY:

LUST RIVERSIDE: Listing of Underground Tank Cleanup Sites  
Riverside County Underground Storage Tank Cleanup Sites (LUST).

Date of Government Version: 03/10/2020  
Date Data Arrived at EDR: 03/11/2020  
Date Made Active in Reports: 05/20/2020  
Number of Days to Update: 70

Source: Department of Environmental Health  
Telephone: 951-358-5055  
Last EDR Contact: 09/15/2020  
Next Scheduled EDR Contact: 12/28/2020  
Data Release Frequency: Quarterly



# GOVERNMENT RECORDS SEARCHED / DATA CURRENCY TRACKING

## UST RIVERSIDE: Underground Storage Tank Tank List

Underground storage tank sites located in Riverside county.

Date of Government Version: 03/10/2020  
Date Data Arrived at EDR: 03/11/2020  
Date Made Active in Reports: 05/20/2020  
Number of Days to Update: 70

Source: Department of Environmental Health  
Telephone: 951-358-5055  
Last EDR Contact: 09/10/2020  
Next Scheduled EDR Contact: 12/28/2020  
Data Release Frequency: Quarterly

## SACRAMENTO COUNTY:

### CS SACRAMENTO: Toxic Site Clean-Up List

List of sites where unauthorized releases of potentially hazardous materials have occurred.

Date of Government Version: 02/18/2020  
Date Data Arrived at EDR: 03/31/2020  
Date Made Active in Reports: 06/15/2020  
Number of Days to Update: 76

Source: Sacramento County Environmental Management  
Telephone: 916-875-8406  
Last EDR Contact: 07/02/2020  
Next Scheduled EDR Contact: 10/12/2020  
Data Release Frequency: Quarterly

### ML SACRAMENTO: Master Hazardous Materials Facility List

Any business that has hazardous materials on site - hazardous material storage sites, underground storage tanks, waste generators.

Date of Government Version: 02/24/2020  
Date Data Arrived at EDR: 03/31/2020  
Date Made Active in Reports: 06/17/2020  
Number of Days to Update: 78

Source: Sacramento County Environmental Management  
Telephone: 916-875-8406  
Last EDR Contact: 07/02/2020  
Next Scheduled EDR Contact: 10/12/2020  
Data Release Frequency: Quarterly

## SAN BENITO COUNTY:

### CUPA SAN BENITO: CUPA Facility List

Cupa facility list

Date of Government Version: 04/24/2020  
Date Data Arrived at EDR: 04/28/2020  
Date Made Active in Reports: 07/13/2020  
Number of Days to Update: 76

Source: San Benito County Environmental Health  
Telephone: N/A  
Last EDR Contact: 07/28/2020  
Next Scheduled EDR Contact: 11/16/2020  
Data Release Frequency: Varies

## SAN BERNARDINO COUNTY:

### PERMITS SAN BERNARDINO: Hazardous Material Permits

This listing includes underground storage tanks, medical waste handlers/generators, hazardous materials handlers, hazardous waste generators, and waste oil generators/handlers.

Date of Government Version: 02/25/2020  
Date Data Arrived at EDR: 02/26/2020  
Date Made Active in Reports: 05/07/2020  
Number of Days to Update: 71

Source: San Bernardino County Fire Department Hazardous Materials Division  
Telephone: 909-387-3041  
Last EDR Contact: 07/28/2020  
Next Scheduled EDR Contact: 11/16/2020  
Data Release Frequency: Quarterly

## SAN DIEGO COUNTY:

# GOVERNMENT RECORDS SEARCHED / DATA CURRENCY TRACKING

## HMMD SAN DIEGO: Hazardous Materials Management Division Database

The database includes: HE58 - This report contains the business name, site address, business phone number, establishment 'H' permit number, type of permit, and the business status. HE17 - In addition to providing the same information provided in the HE58 listing, HE17 provides inspection dates, violations received by the establishment, hazardous waste generated, the quantity, method of storage, treatment/disposal of waste and the hauler, and information on underground storage tanks. Unauthorized Release List - Includes a summary of environmental contamination cases in San Diego County (underground tank cases, non-tank cases, groundwater contamination, and soil contamination are included.)

Date of Government Version: 06/01/2020  
Date Data Arrived at EDR: 06/02/2020  
Date Made Active in Reports: 08/14/2020  
Number of Days to Update: 73

Source: Hazardous Materials Management Division  
Telephone: 619-338-2268  
Last EDR Contact: 08/31/2020  
Next Scheduled EDR Contact: 12/14/2020  
Data Release Frequency: Quarterly

## LF SAN DIEGO: Solid Waste Facilities

San Diego County Solid Waste Facilities.

Date of Government Version: 04/18/2018  
Date Data Arrived at EDR: 04/24/2018  
Date Made Active in Reports: 06/19/2018  
Number of Days to Update: 56

Source: Department of Health Services  
Telephone: 619-338-2209  
Last EDR Contact: 07/14/2020  
Next Scheduled EDR Contact: 11/02/2020  
Data Release Frequency: Varies

## SAN DIEGO CO LOP: Local Oversight Program Listing

A listing of all LOP release sites that are or were under the County of San Diego's jurisdiction. Included are closed or transferred cases, open cases, and cases that did not have a case type indicated. The cases without a case type are mostly complaints; however, some of them could be LOP cases.

Date of Government Version: 07/14/2020  
Date Data Arrived at EDR: 07/16/2020  
Date Made Active in Reports: 09/29/2020  
Number of Days to Update: 75

Source: Department of Environmental Health  
Telephone: 858-505-6874  
Last EDR Contact: 07/14/2020  
Next Scheduled EDR Contact: 11/02/2020  
Data Release Frequency: Varies

## SAN DIEGO CO SAM: Environmental Case Listing

The listing contains all underground tank release cases and projects pertaining to properties contaminated with hazardous substances that are actively under review by the Site Assessment and Mitigation Program.

Date of Government Version: 03/23/2010  
Date Data Arrived at EDR: 06/15/2010  
Date Made Active in Reports: 07/09/2010  
Number of Days to Update: 24

Source: San Diego County Department of Environmental Health  
Telephone: 619-338-2371  
Last EDR Contact: 08/25/2020  
Next Scheduled EDR Contact: 12/14/2020  
Data Release Frequency: No Update Planned

## SAN FRANCISCO COUNTY:

### LUST SAN FRANCISCO: Local Oversight Facilities

A listing of leaking underground storage tank sites located in San Francisco county.

Date of Government Version: 09/19/2008  
Date Data Arrived at EDR: 09/19/2008  
Date Made Active in Reports: 09/29/2008  
Number of Days to Update: 10

Source: Department Of Public Health San Francisco County  
Telephone: 415-252-3920  
Last EDR Contact: 07/28/2020  
Next Scheduled EDR Contact: 11/16/2020  
Data Release Frequency: No Update Planned

### UST SAN FRANCISCO: Underground Storage Tank Information

Underground storage tank sites located in San Francisco county.

# GOVERNMENT RECORDS SEARCHED / DATA CURRENCY TRACKING

Date of Government Version: 05/04/2020  
Date Data Arrived at EDR: 05/06/2020  
Date Made Active in Reports: 07/17/2020  
Number of Days to Update: 72

Source: Department of Public Health  
Telephone: 415-252-3920  
Last EDR Contact: 07/28/2020  
Next Scheduled EDR Contact: 11/16/2020  
Data Release Frequency: Quarterly

## SAN JOAQUIN COUNTY:

### UST SAN JOAQUIN: San Joaquin Co. UST

A listing of underground storage tank locations in San Joaquin county.

Date of Government Version: 06/22/2018  
Date Data Arrived at EDR: 06/26/2018  
Date Made Active in Reports: 07/11/2018  
Number of Days to Update: 15

Source: Environmental Health Department  
Telephone: N/A  
Last EDR Contact: 09/10/2020  
Next Scheduled EDR Contact: 12/28/2020  
Data Release Frequency: Semi-Annually

## SAN LUIS OBISPO COUNTY:

### CUPA SAN LUIS OBISPO: CUPA Facility List Cupa Facility List.

Date of Government Version: 05/08/2020  
Date Data Arrived at EDR: 05/08/2020  
Date Made Active in Reports: 08/03/2020  
Number of Days to Update: 87

Source: San Luis Obispo County Public Health Department  
Telephone: 805-781-5596  
Last EDR Contact: 08/11/2020  
Next Scheduled EDR Contact: 11/30/2020  
Data Release Frequency: Varies

## SAN MATEO COUNTY:

### BI SAN MATEO: Business Inventory

List includes Hazardous Materials Business Plan, hazardous waste generators, and underground storage tanks.

Date of Government Version: 02/20/2020  
Date Data Arrived at EDR: 02/20/2020  
Date Made Active in Reports: 04/24/2020  
Number of Days to Update: 64

Source: San Mateo County Environmental Health Services Division  
Telephone: 650-363-1921  
Last EDR Contact: 09/11/2020  
Next Scheduled EDR Contact: 12/21/2020  
Data Release Frequency: Annually

### LUST SAN MATEO: Fuel Leak List

A listing of leaking underground storage tank sites located in San Mateo county.

Date of Government Version: 03/29/2019  
Date Data Arrived at EDR: 03/29/2019  
Date Made Active in Reports: 05/29/2019  
Number of Days to Update: 61

Source: San Mateo County Environmental Health Services Division  
Telephone: 650-363-1921  
Last EDR Contact: 09/01/2020  
Next Scheduled EDR Contact: 12/21/2020  
Data Release Frequency: Semi-Annually

## SANTA BARBARA COUNTY:

### CUPA SANTA BARBARA: CUPA Facility Listing

CUPA Program Listing from the Environmental Health Services division.

Date of Government Version: 09/08/2011  
Date Data Arrived at EDR: 09/09/2011  
Date Made Active in Reports: 10/07/2011  
Number of Days to Update: 28

Source: Santa Barbara County Public Health Department  
Telephone: 805-686-8167  
Last EDR Contact: 08/11/2020  
Next Scheduled EDR Contact: 11/30/2020  
Data Release Frequency: No Update Planned

## SANTA CLARA COUNTY:

# GOVERNMENT RECORDS SEARCHED / DATA CURRENCY TRACKING

## CUPA SANTA CLARA: Cupa Facility List Cupa facility list

Date of Government Version: 05/08/2020  
Date Data Arrived at EDR: 05/12/2020  
Date Made Active in Reports: 07/27/2020  
Number of Days to Update: 76

Source: Department of Environmental Health  
Telephone: 408-918-1973  
Last EDR Contact: 08/11/2020  
Next Scheduled EDR Contact: 11/30/2020  
Data Release Frequency: Varies

## HIST LUST SANTA CLARA: HIST LUST - Fuel Leak Site Activity Report

A listing of open and closed leaking underground storage tanks. This listing is no longer updated by the county. Leaking underground storage tanks are now handled by the Department of Environmental Health.

Date of Government Version: 03/29/2005  
Date Data Arrived at EDR: 03/30/2005  
Date Made Active in Reports: 04/21/2005  
Number of Days to Update: 22

Source: Santa Clara Valley Water District  
Telephone: 408-265-2600  
Last EDR Contact: 03/23/2009  
Next Scheduled EDR Contact: 06/22/2009  
Data Release Frequency: No Update Planned

## LUST SANTA CLARA: LOP Listing

A listing of leaking underground storage tanks located in Santa Clara county.

Date of Government Version: 03/03/2014  
Date Data Arrived at EDR: 03/05/2014  
Date Made Active in Reports: 03/18/2014  
Number of Days to Update: 13

Source: Department of Environmental Health  
Telephone: 408-918-3417  
Last EDR Contact: 08/19/2020  
Next Scheduled EDR Contact: 12/07/2020  
Data Release Frequency: No Update Planned

## SAN JOSE HAZMAT: Hazardous Material Facilities

Hazardous material facilities, including underground storage tank sites.

Date of Government Version: 04/22/2020  
Date Data Arrived at EDR: 04/24/2020  
Date Made Active in Reports: 05/07/2020  
Number of Days to Update: 13

Source: City of San Jose Fire Department  
Telephone: 408-535-7694  
Last EDR Contact: 07/28/2020  
Next Scheduled EDR Contact: 11/16/2020  
Data Release Frequency: Annually

## SANTA CRUZ COUNTY:

### CUPA SANTA CRUZ: CUPA Facility List CUPA facility listing.

Date of Government Version: 01/21/2017  
Date Data Arrived at EDR: 02/22/2017  
Date Made Active in Reports: 05/23/2017  
Number of Days to Update: 90

Source: Santa Cruz County Environmental Health  
Telephone: 831-464-2761  
Last EDR Contact: 08/11/2020  
Next Scheduled EDR Contact: 11/30/2020  
Data Release Frequency: Varies

## SHASTA COUNTY:

### CUPA SHASTA: CUPA Facility List Cupa Facility List.

Date of Government Version: 06/15/2017  
Date Data Arrived at EDR: 06/19/2017  
Date Made Active in Reports: 08/09/2017  
Number of Days to Update: 51

Source: Shasta County Department of Resource Management  
Telephone: 530-225-5789  
Last EDR Contact: 08/11/2020  
Next Scheduled EDR Contact: 11/30/2020  
Data Release Frequency: Varies

## SOLANO COUNTY:

# GOVERNMENT RECORDS SEARCHED / DATA CURRENCY TRACKING

## LUST SOLANO: Leaking Underground Storage Tanks

A listing of leaking underground storage tank sites located in Solano county.

Date of Government Version: 06/04/2019  
Date Data Arrived at EDR: 06/06/2019  
Date Made Active in Reports: 08/13/2019  
Number of Days to Update: 68

Source: Solano County Department of Environmental Management  
Telephone: 707-784-6770  
Last EDR Contact: 08/25/2020  
Next Scheduled EDR Contact: 12/14/2020  
Data Release Frequency: Quarterly

## UST SOLANO: Underground Storage Tanks

Underground storage tank sites located in Solano county.

Date of Government Version: 08/25/2020  
Date Data Arrived at EDR: 08/26/2020  
Date Made Active in Reports: 09/16/2020  
Number of Days to Update: 21

Source: Solano County Department of Environmental Management  
Telephone: 707-784-6770  
Last EDR Contact: 08/25/2020  
Next Scheduled EDR Contact: 12/14/2020  
Data Release Frequency: Quarterly

## SONOMA COUNTY:

### CUPA SONOMA: Cupa Facility List

Cupa Facility list

Date of Government Version: 07/07/2020  
Date Data Arrived at EDR: 07/08/2020  
Date Made Active in Reports: 09/25/2020  
Number of Days to Update: 79

Source: County of Sonoma Fire & Emergency Services Department  
Telephone: 707-565-1174  
Last EDR Contact: 09/16/2020  
Next Scheduled EDR Contact: 01/04/2021  
Data Release Frequency: Varies

### LUST SONOMA: Leaking Underground Storage Tank Sites

A listing of leaking underground storage tank sites located in Sonoma county.

Date of Government Version: 07/01/2020  
Date Data Arrived at EDR: 07/02/2020  
Date Made Active in Reports: 09/17/2020  
Number of Days to Update: 77

Source: Department of Health Services  
Telephone: 707-565-6565  
Last EDR Contact: 09/16/2020  
Next Scheduled EDR Contact: 01/04/2021  
Data Release Frequency: Quarterly

## STANISLAUS COUNTY:

### CUPA STANISLAUS: CUPA Facility List

Cupa facility list

Date of Government Version: 02/04/2020  
Date Data Arrived at EDR: 02/05/2020  
Date Made Active in Reports: 04/15/2020  
Number of Days to Update: 70

Source: Stanislaus County Department of Environmental Protection  
Telephone: 209-525-6751  
Last EDR Contact: 07/06/2020  
Next Scheduled EDR Contact: 10/26/2020  
Data Release Frequency: Varies

## SUTTER COUNTY:

### UST SUTTER: Underground Storage Tanks

Underground storage tank sites located in Sutter county.

Date of Government Version: 05/26/2020  
Date Data Arrived at EDR: 05/28/2020  
Date Made Active in Reports: 08/13/2020  
Number of Days to Update: 77

Source: Sutter County Environmental Health Services  
Telephone: 530-822-7500  
Last EDR Contact: 08/25/2020  
Next Scheduled EDR Contact: 12/14/2020  
Data Release Frequency: Semi-Annually

## TEHAMA COUNTY:

# GOVERNMENT RECORDS SEARCHED / DATA CURRENCY TRACKING

## CUPA TEHAMA: CUPA Facility List Cupa facilities

Date of Government Version: 05/18/2020  
Date Data Arrived at EDR: 05/19/2020  
Date Made Active in Reports: 07/31/2020  
Number of Days to Update: 73

Source: Tehama County Department of Environmental Health  
Telephone: 530-527-8020  
Last EDR Contact: 08/11/2020  
Next Scheduled EDR Contact: 11/16/2020  
Data Release Frequency: Varies

## TRINITY COUNTY:

### CUPA TRINITY: CUPA Facility List Cupa facility list

Date of Government Version: 07/14/2020  
Date Data Arrived at EDR: 07/16/2020  
Date Made Active in Reports: 09/29/2020  
Number of Days to Update: 75

Source: Department of Toxic Substances Control  
Telephone: 760-352-0381  
Last EDR Contact: 07/14/2020  
Next Scheduled EDR Contact: 11/02/2020  
Data Release Frequency: Varies

## TULARE COUNTY:

### CUPA TULARE: CUPA Facility List Cupa program facilities

Date of Government Version: 05/14/2020  
Date Data Arrived at EDR: 05/15/2020  
Date Made Active in Reports: 07/27/2020  
Number of Days to Update: 73

Source: Tulare County Environmental Health Services Division  
Telephone: 559-624-7400  
Last EDR Contact: 08/06/2020  
Next Scheduled EDR Contact: 11/16/2020  
Data Release Frequency: Varies

## TUOLUMNE COUNTY:

### CUPA TUOLUMNE: CUPA Facility List Cupa facility list

Date of Government Version: 04/23/2018  
Date Data Arrived at EDR: 04/25/2018  
Date Made Active in Reports: 06/25/2018  
Number of Days to Update: 61

Source: Divison of Environmental Health  
Telephone: 209-533-5633  
Last EDR Contact: 07/14/2020  
Next Scheduled EDR Contact: 11/02/2020  
Data Release Frequency: Varies

## VENTURA COUNTY:

### BWT VENTURA: Business Plan, Hazardous Waste Producers, and Operating Underground Tanks The BWT list indicates by site address whether the Environmental Health Division has Business Plan (B), Waste Producer (W), and/or Underground Tank (T) information.

Date of Government Version: 03/26/2020  
Date Data Arrived at EDR: 04/23/2020  
Date Made Active in Reports: 07/09/2020  
Number of Days to Update: 77

Source: Ventura County Environmental Health Division  
Telephone: 805-654-2813  
Last EDR Contact: 07/20/2020  
Next Scheduled EDR Contact: 11/02/2020  
Data Release Frequency: Quarterly

### LF VENTURA: Inventory of Illegal Abandoned and Inactive Sites Ventura County Inventory of Closed, Illegal Abandoned, and Inactive Sites.

# GOVERNMENT RECORDS SEARCHED / DATA CURRENCY TRACKING

Date of Government Version: 12/01/2011  
Date Data Arrived at EDR: 12/01/2011  
Date Made Active in Reports: 01/19/2012  
Number of Days to Update: 49

Source: Environmental Health Division  
Telephone: 805-654-2813  
Last EDR Contact: 09/23/2020  
Next Scheduled EDR Contact: 01/11/2021  
Data Release Frequency: No Update Planned

LUST VENTURA: Listing of Underground Tank Cleanup Sites  
Ventura County Underground Storage Tank Cleanup Sites (LUST).

Date of Government Version: 05/29/2008  
Date Data Arrived at EDR: 06/24/2008  
Date Made Active in Reports: 07/31/2008  
Number of Days to Update: 37

Source: Environmental Health Division  
Telephone: 805-654-2813  
Last EDR Contact: 08/04/2020  
Next Scheduled EDR Contact: 11/23/2020  
Data Release Frequency: No Update Planned

MED WASTE VENTURA: Medical Waste Program List

To protect public health and safety and the environment from potential exposure to disease causing agents, the Environmental Health Division Medical Waste Program regulates the generation, handling, storage, treatment and disposal of medical waste throughout the County.

Date of Government Version: 03/26/2020  
Date Data Arrived at EDR: 04/23/2020  
Date Made Active in Reports: 07/09/2020  
Number of Days to Update: 77

Source: Ventura County Resource Management Agency  
Telephone: 805-654-2813  
Last EDR Contact: 07/20/2020  
Next Scheduled EDR Contact: 11/02/2020  
Data Release Frequency: Quarterly

UST VENTURA: Underground Tank Closed Sites List

Ventura County Operating Underground Storage Tank Sites (UST)/Underground Tank Closed Sites List.

Date of Government Version: 05/26/2020  
Date Data Arrived at EDR: 06/09/2020  
Date Made Active in Reports: 08/20/2020  
Number of Days to Update: 72

Source: Environmental Health Division  
Telephone: 805-654-2813  
Last EDR Contact: 09/08/2020  
Next Scheduled EDR Contact: 12/21/2020  
Data Release Frequency: Quarterly

YOLO COUNTY:

UST YOLO: Underground Storage Tank Comprehensive Facility Report

Underground storage tank sites located in Yolo county.

Date of Government Version: 06/23/2020  
Date Data Arrived at EDR: 06/29/2020  
Date Made Active in Reports: 09/15/2020  
Number of Days to Update: 78

Source: Yolo County Department of Health  
Telephone: 530-666-8646  
Last EDR Contact: 09/23/2020  
Next Scheduled EDR Contact: 01/11/2021  
Data Release Frequency: Annually

YUBA COUNTY:

CUPA YUBA: CUPA Facility List

CUPA facility listing for Yuba County.

Date of Government Version: 04/27/2020  
Date Data Arrived at EDR: 04/29/2020  
Date Made Active in Reports: 07/17/2020  
Number of Days to Update: 79

Source: Yuba County Environmental Health Department  
Telephone: 530-749-7523  
Last EDR Contact: 08/04/2020  
Next Scheduled EDR Contact: 11/09/2020  
Data Release Frequency: Varies

# GOVERNMENT RECORDS SEARCHED / DATA CURRENCY TRACKING

## OTHER DATABASE(S)

Depending on the geographic area covered by this report, the data provided in these specialty databases may or may not be complete. For example, the existence of wetlands information data in a specific report does not mean that all wetlands in the area covered by the report are included. Moreover, the absence of any reported wetlands information does not necessarily mean that wetlands do not exist in the area covered by the report.

### CT MANIFEST: Hazardous Waste Manifest Data

Facility and manifest data. Manifest is a document that lists and tracks hazardous waste from the generator through transporters to a tsd facility.

Date of Government Version: 05/12/2020	Source: Department of Energy & Environmental Protection
Date Data Arrived at EDR: 05/12/2020	Telephone: 860-424-3375
Date Made Active in Reports: 07/27/2020	Last EDR Contact: 08/10/2020
Number of Days to Update: 76	Next Scheduled EDR Contact: 11/23/2020
	Data Release Frequency: No Update Planned

### NJ MANIFEST: Manifest Information

Hazardous waste manifest information.

Date of Government Version: 12/31/2018	Source: Department of Environmental Protection
Date Data Arrived at EDR: 04/10/2019	Telephone: N/A
Date Made Active in Reports: 05/16/2019	Last EDR Contact: 07/09/2020
Number of Days to Update: 36	Next Scheduled EDR Contact: 10/19/2020
	Data Release Frequency: Annually

### NY MANIFEST: Facility and Manifest Data

Manifest is a document that lists and tracks hazardous waste from the generator through transporters to a TSD facility.

Date of Government Version: 01/01/2019	Source: Department of Environmental Conservation
Date Data Arrived at EDR: 04/29/2020	Telephone: 518-402-8651
Date Made Active in Reports: 07/10/2020	Last EDR Contact: 07/31/2020
Number of Days to Update: 72	Next Scheduled EDR Contact: 11/09/2020
	Data Release Frequency: Quarterly

### PA MANIFEST: Manifest Information

Hazardous waste manifest information.

Date of Government Version: 06/30/2018	Source: Department of Environmental Protection
Date Data Arrived at EDR: 07/19/2019	Telephone: 717-783-8990
Date Made Active in Reports: 09/10/2019	Last EDR Contact: 07/09/2020
Number of Days to Update: 53	Next Scheduled EDR Contact: 10/26/2020
	Data Release Frequency: Annually

### RI MANIFEST: Manifest information

Hazardous waste manifest information

Date of Government Version: 12/31/2018	Source: Department of Environmental Management
Date Data Arrived at EDR: 10/02/2019	Telephone: 401-222-2797
Date Made Active in Reports: 12/10/2019	Last EDR Contact: 08/11/2020
Number of Days to Update: 69	Next Scheduled EDR Contact: 11/30/2020
	Data Release Frequency: Annually

### WI MANIFEST: Manifest Information

Hazardous waste manifest information.

Date of Government Version: 05/31/2018	Source: Department of Natural Resources
Date Data Arrived at EDR: 06/19/2019	Telephone: N/A
Date Made Active in Reports: 09/03/2019	Last EDR Contact: 09/02/2020
Number of Days to Update: 76	Next Scheduled EDR Contact: 12/21/2020
	Data Release Frequency: Annually



## GOVERNMENT RECORDS SEARCHED / DATA CURRENCY TRACKING

### Oil/Gas Pipelines

Source: Endeavor Business Media

Petroleum Bundle (Crude Oil, Refined Products, Petrochemicals, Gas Liquids (LPG/NGL), and Specialty Gases (Miscellaneous)) N = Natural Gas Bundle (Natural Gas, Gas Liquids (LPG/NGL), and Specialty Gases (Miscellaneous)). This map includes information copyrighted by Endeavor Business Media. This information is provided on a best effort basis and Endeavor Business Media does not guarantee its accuracy nor warrant its fitness for any particular purpose. Such information has been reprinted with the permission of Endeavor Business Media.

### Electric Power Transmission Line Data

Source: Endeavor Business Media

This map includes information copyrighted by Endeavor Business Media. This information is provided on a best effort basis and Endeavor Business Media does not guarantee its accuracy nor warrant its fitness for any particular purpose. Such information has been reprinted with the permission of Endeavor Business Media.

**Sensitive Receptors:** There are individuals deemed sensitive receptors due to their fragile immune systems and special sensitivity to environmental discharges. These sensitive receptors typically include the elderly, the sick, and children. While the location of all sensitive receptors cannot be determined, EDR indicates those buildings and facilities - schools, daycares, hospitals, medical centers, and nursing homes - where individuals who are sensitive receptors are likely to be located.

### AHA Hospitals:

Source: American Hospital Association, Inc.

Telephone: 312-280-5991

The database includes a listing of hospitals based on the American Hospital Association's annual survey of hospitals.

### Medical Centers: Provider of Services Listing

Source: Centers for Medicare & Medicaid Services

Telephone: 410-786-3000

A listing of hospitals with Medicare provider number, produced by Centers of Medicare & Medicaid Services, a federal agency within the U.S. Department of Health and Human Services.

### Nursing Homes

Source: National Institutes of Health

Telephone: 301-594-6248

Information on Medicare and Medicaid certified nursing homes in the United States.

### Public Schools

Source: National Center for Education Statistics

Telephone: 202-502-7300

The National Center for Education Statistics' primary database on elementary and secondary public education in the United States. It is a comprehensive, annual, national statistical database of all public elementary and secondary schools and school districts, which contains data that are comparable across all states.

### Private Schools

Source: National Center for Education Statistics

Telephone: 202-502-7300

The National Center for Education Statistics' primary database on private school locations in the United States.

### Daycare Centers: Licensed Facilities

Source: Department of Social Services

Telephone: 916-657-4041

**Flood Zone Data:** This data was obtained from the Federal Emergency Management Agency (FEMA). It depicts 100-year and 500-year flood zones as defined by FEMA. It includes the National Flood Hazard Layer (NFHL) which incorporates Flood Insurance Rate Map (FIRM) data and Q3 data from FEMA in areas not covered by NFHL.

Source: FEMA

Telephone: 877-336-2627

Date of Government Version: 2003, 2015

**NWI:** National Wetlands Inventory. This data, available in select counties across the country, was obtained by EDR in 2002, 2005 and 2010 from the U.S. Fish and Wildlife Service.

### State Wetlands Data: Wetland Inventory

Source: Department of Fish and Wildlife

Telephone: 916-445-0411

# GOVERNMENT RECORDS SEARCHED / DATA CURRENCY TRACKING

Current USGS 7.5 Minute Topographic Map  
Source: U.S. Geological Survey

## STREET AND ADDRESS INFORMATION

© 2015 TomTom North America, Inc. All rights reserved. This material is proprietary and the subject of copyright protection and other intellectual property rights owned by or licensed to Tele Atlas North America, Inc. The use of this material is subject to the terms of a license agreement. You will be held liable for any unauthorized copying or disclosure of this material.

## **GEOCHECK<sup>®</sup> - PHYSICAL SETTING SOURCE ADDENDUM**

### **TARGET PROPERTY ADDRESS**

1661 WEST BROADWAY  
1661 WEST BROADWAY  
ANAHEIM, CA 92802

### **TARGET PROPERTY COORDINATES**

Latitude (North):	33.829512 - 33° 49' 46.24"
Longitude (West):	117.940035 - 117° 56' 24.13"
Universal Tranverse Mercator:	Zone 11
UTM X (Meters):	413013.3
UTM Y (Meters):	3743456.2
Elevation:	127 ft. above sea level

### **USGS TOPOGRAPHIC MAP**

Target Property Map:	5641294 ANAHEIM, CA
Version Date:	2012

EDR's GeoCheck Physical Setting Source Addendum is provided to assist the environmental professional in forming an opinion about the impact of potential contaminant migration.

Assessment of the impact of contaminant migration generally has two principle investigative components:

1. Groundwater flow direction, and
2. Groundwater flow velocity.

Groundwater flow direction may be impacted by surface topography, hydrology, hydrogeology, characteristics of the soil, and nearby wells. Groundwater flow velocity is generally impacted by the nature of the geologic strata.

# GEOCHECK® - PHYSICAL SETTING SOURCE SUMMARY

## GROUNDWATER FLOW DIRECTION INFORMATION

Groundwater flow direction for a particular site is best determined by a qualified environmental professional using site-specific well data. If such data is not reasonably ascertainable, it may be necessary to rely on other sources of information, such as surface topographic information, hydrologic information, hydrogeologic data collected on nearby properties, and regional groundwater flow information (from deep aquifers).

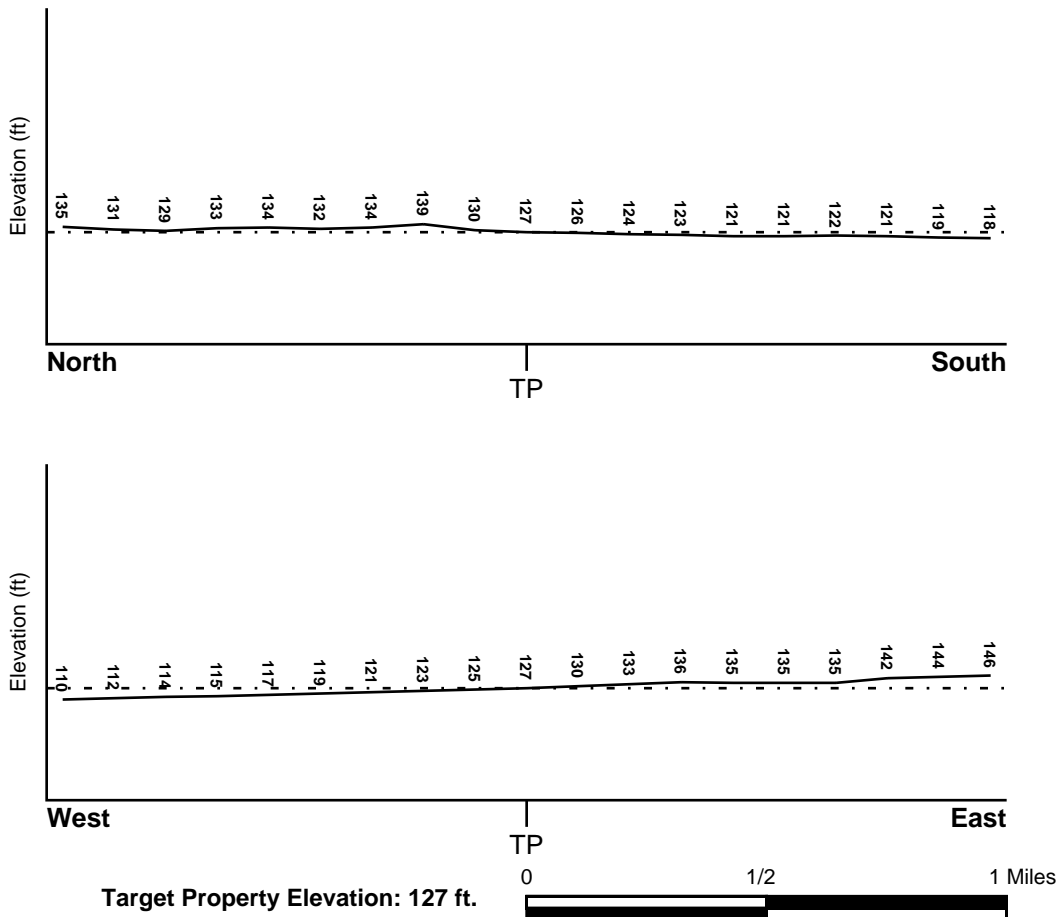
## TOPOGRAPHIC INFORMATION

Surface topography may be indicative of the direction of surficial groundwater flow. This information can be used to assist the environmental professional in forming an opinion about the impact of nearby contaminated properties or, should contamination exist on the target property, what downgradient sites might be impacted.

## TARGET PROPERTY TOPOGRAPHY

General Topographic Gradient: General SSW

## SURROUNDING TOPOGRAPHY: ELEVATION PROFILES



Source: Topography has been determined from the USGS 7.5' Digital Elevation Model and should be evaluated on a relative (not an absolute) basis. Relative elevation information between sites of close proximity should be field verified.

# GEOCHECK® - PHYSICAL SETTING SOURCE SUMMARY

## HYDROLOGIC INFORMATION

Surface water can act as a hydrologic barrier to groundwater flow. Such hydrologic information can be used to assist the environmental professional in forming an opinion about the impact of nearby contaminated properties or, should contamination exist on the target property, what downgradient sites might be impacted.

Refer to the Physical Setting Source Map following this summary for hydrologic information (major waterways and bodies of water).

## FEMA FLOOD ZONE

<u>Flood Plain Panel at Target Property</u>	<u>FEMA Source Type</u>
06059C0129J	FEMA FIRM Flood data
<u>Additional Panels in search area:</u>	<u>FEMA Source Type</u>
06059C0127J	FEMA FIRM Flood data
06059C0131J	FEMA FIRM Flood data
06059C0133J	FEMA FIRM Flood data

## NATIONAL WETLAND INVENTORY

<u>NWI Quad at Target Property</u>	<u>NWI Electronic Data Coverage</u>
ANAHEIM	YES - refer to the Overview Map and Detail Map

## HYDROGEOLOGIC INFORMATION

Hydrogeologic information obtained by installation of wells on a specific site can often be an indicator of groundwater flow direction in the immediate area. Such hydrogeologic information can be used to assist the environmental professional in forming an opinion about the impact of nearby contaminated properties or, should contamination exist on the target property, what downgradient sites might be impacted.

### **Site-Specific Hydrogeological Data\*:**

Search Radius:	1.25 miles
Status:	Not found

## AQUIFLOW®

Search Radius: 1.000 Mile.

EDR has developed the AQUIFLOW Information System to provide data on the general direction of groundwater flow at specific points. EDR has reviewed reports submitted by environmental professionals to regulatory authorities at select sites and has extracted the date of the report, groundwater flow direction as determined hydrogeologically, and the depth to water table.

<u>MAP ID</u>	<u>LOCATION FROM TP</u>	<u>GENERAL DIRECTION GROUNDWATER FLOW</u>
A1	0 - 1/8 Mile SSW	W
A2	0 - 1/8 Mile SSW	W
A3	0 - 1/8 Mile SSW	Not Reported
B6	1/8 - 1/4 Mile NNW	SW
B7	1/8 - 1/4 Mile NNW	SW
B8	1/8 - 1/4 Mile NNW	Not Reported

\* ©1996 Site-specific hydrogeological data gathered by CERCLIS Alerts, Inc., Bainbridge Island, WA. All rights reserved. All of the information and opinions presented are those of the cited EPA report(s), which were completed under a Comprehensive Environmental Response Compensation and Liability Information System (CERCLIS) investigation.

## GEOCHECK® - PHYSICAL SETTING SOURCE SUMMARY

<u>MAP ID</u>	<u>LOCATION FROM TP</u>	<u>GENERAL DIRECTION GROUNDWATER FLOW</u>
17	1/2 - 1 Mile WNW	S
22	1/2 - 1 Mile ENE	SSW
27	1/2 - 1 Mile SSW	S
1G	1/2 - 1 Mile ENE	SSW
3G	1/8 - 1/4 Mile NNW	SW
4G	1/8 - 1/4 Mile NNW	SW
5G	1/8 - 1/4 Mile NNW	Not Reported
6G	1/2 - 1 Mile WNW	S
8G	0 - 1/8 Mile SSW	W
9G	0 - 1/8 Mile SSW	W
10G	0 - 1/8 Mile SSW	Not Reported
11G	1/2 - 1 Mile SSW	S

For additional site information, refer to Physical Setting Source Map Findings.

## GEOCHECK® - PHYSICAL SETTING SOURCE SUMMARY

### GROUNDWATER FLOW VELOCITY INFORMATION

Groundwater flow velocity information for a particular site is best determined by a qualified environmental professional using site specific geologic and soil strata data. If such data are not reasonably ascertainable, it may be necessary to rely on other sources of information, including geologic age identification, rock stratigraphic unit and soil characteristics data collected on nearby properties and regional soil information. In general, contaminant plumes move more quickly through sandy-gravelly types of soils than silty-clayey types of soils.

### GEOLOGIC INFORMATION IN GENERAL AREA OF TARGET PROPERTY

Geologic information can be used by the environmental professional in forming an opinion about the relative speed at which contaminant migration may be occurring.

#### **ROCK STRATIGRAPHIC UNIT**

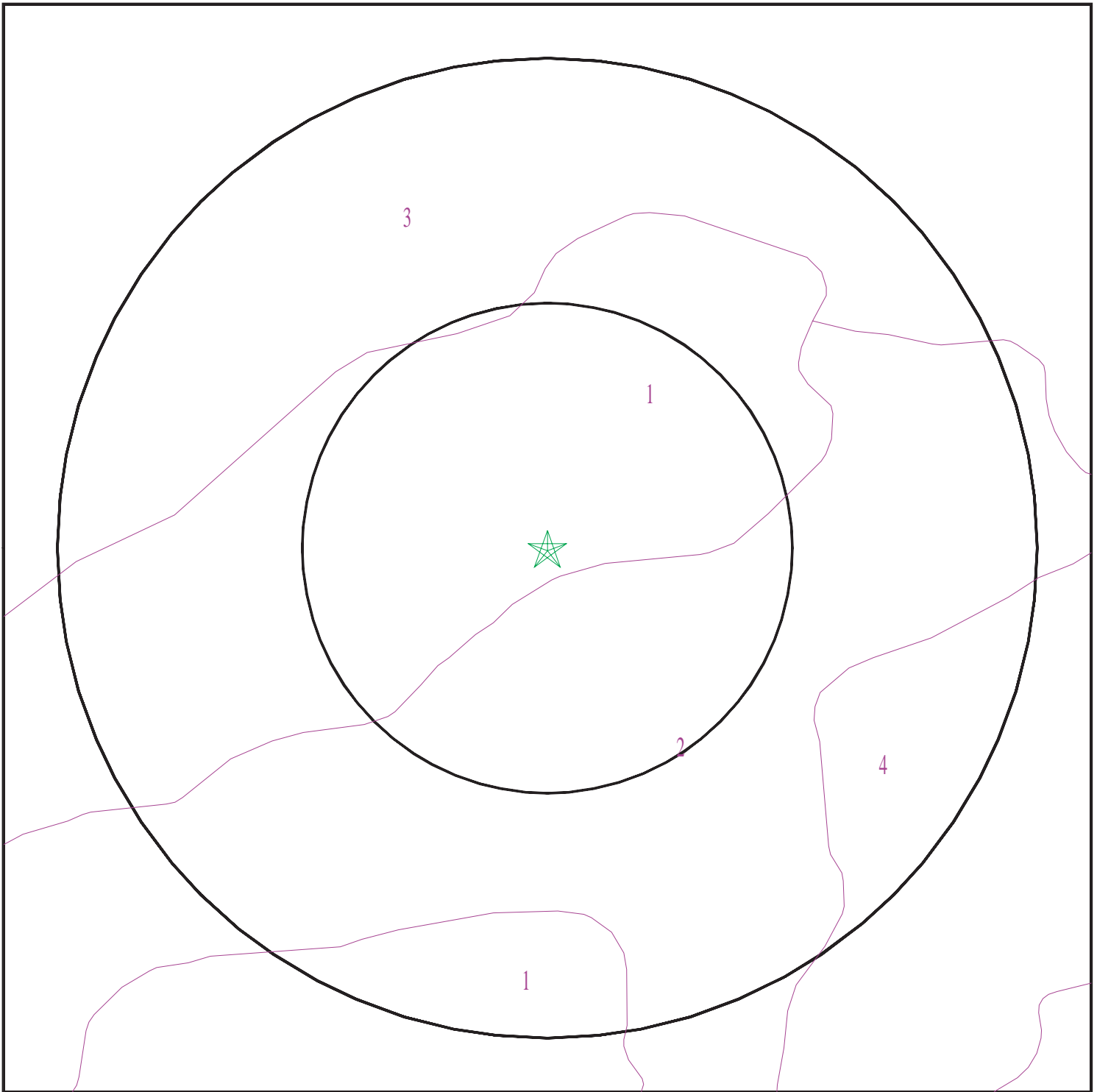
Era: Cenozoic  
System: Quaternary  
Series: Quaternary  
Code: Q (*decoded above as Era, System & Series*)

#### **GEOLOGIC AGE IDENTIFICATION**

Category: Stratified Sequence

Geologic Age and Rock Stratigraphic Unit Source: P.G. Schruben, R.E. Arndt and W.J. Bawiec, Geology of the Conterminous U.S. at 1:2,500,000 Scale - a digital representation of the 1974 P.B. King and H.M. Beikman Map, USGS Digital Data Series DDS - 11 (1994).

# SSURGO SOIL MAP - 6211440.2s



- ★ Target Property
- ∩ SSURGO Soil
- ∩ Water



SITE NAME: 1661 West Broadway  
ADDRESS: 1661 West Broadway  
Anaheim CA 92802  
LAT/LONG: 33.829512 / 117.940035

CLIENT: Stantec  
CONTACT: Alicia Jansen  
INQUIRY #: 6211440.2s  
DATE: October 01, 2020 1:21 pm



# GEOCHECK® - PHYSICAL SETTING SOURCE SUMMARY

## DOMINANT SOIL COMPOSITION IN GENERAL AREA OF TARGET PROPERTY

The U.S. Department of Agriculture's (USDA) Soil Conservation Service (SCS) leads the National Cooperative Soil Survey (NCSS) and is responsible for collecting, storing, maintaining and distributing soil survey information for privately owned lands in the United States. A soil map in a soil survey is a representation of soil patterns in a landscape. The following information is based on Soil Conservation Service SSURGO data.

### Soil Map ID: 1

Soil Component Name: SAN EMIGDIO

Soil Surface Texture: fine sandy loam

Hydrologic Group: Class B - Moderate infiltration rates. Deep and moderately deep, moderately well and well drained soils with moderately coarse textures.

Soil Drainage Class: Well drained

Hydric Status: Not hydric

Corrosion Potential - Uncoated Steel: High

Depth to Bedrock Min: > 0 inches

Depth to Watertable Min: > 0 inches

Soil Layer Information							
Layer	Boundary		Soil Texture Class	Classification		Saturated hydraulic conductivity micro m/sec	Soil Reaction (pH)
	Upper	Lower		AASHTO Group	Unified Soil		
1	0 inches	7 inches	fine sandy loam	Silt-Clay Materials (more than 35 pct. passing No. 200), Silty Soils.	FINE-GRAINED SOILS, Silts and Clays (liquid limit less than 50%), Lean Clay	Max: 42 Min: 14	Max: 8.4 Min: 7.9
2	7 inches	40 inches	stratified gravelly loamy coarse sand to very fine sandy loam	Silt-Clay Materials (more than 35 pct. passing No. 200), Silty Soils.	FINE-GRAINED SOILS, Silts and Clays (liquid limit less than 50%), Lean Clay	Max: 42 Min: 14	Max: 8.4 Min: 7.9
3	40 inches	44 inches	silty clay loam	Silt-Clay Materials (more than 35 pct. passing No. 200), Silty Soils.	FINE-GRAINED SOILS, Silts and Clays (liquid limit less than 50%), Lean Clay	Max: 42 Min: 14	Max: 8.4 Min: 7.9

## GEOCHECK® - PHYSICAL SETTING SOURCE SUMMARY

Soil Layer Information							
Layer	Boundary		Soil Texture Class	Classification		Saturated hydraulic conductivity micro m/sec	Soil Reaction (pH)
	Upper	Lower		AASHTO Group	Unified Soil		
4	44 inches	61 inches	stratified gravelly loamy coarse sand to very fine sandy loam	Silt-Clay Materials (more than 35 pct. passing No. 200), Silty Soils.	FINE-GRAINED SOILS, Silts and Clays (liquid limit less than 50%), Lean Clay	Max: 42 Min: 14	Max: 8.4 Min: 7.9

### Soil Map ID: 2

Soil Component Name: HUENEME

Soil Surface Texture: fine sandy loam

Hydrologic Group: Class B - Moderate infiltration rates. Deep and moderately deep, moderately well and well drained soils with moderately coarse textures.

Soil Drainage Class:  
Hydric Status: Not hydric

Corrosion Potential - Uncoated Steel: High

Depth to Bedrock Min: > 0 inches

Depth to Watertable Min: > 0 inches

Soil Layer Information							
Layer	Boundary		Soil Texture Class	Classification		Saturated hydraulic conductivity micro m/sec	Soil Reaction (pH)
	Upper	Lower		AASHTO Group	Unified Soil		
1	0 inches	27 inches	fine sandy loam	Not reported	Not reported	Max: 42 Min: 14	Max: 8.4 Min: 7.4
2	27 inches	59 inches	stratified sand to silt loam	Not reported	Not reported	Max: 42 Min: 14	Max: 8.4 Min: 7.4

### Soil Map ID: 3

Soil Component Name: SAN EMIGDIO

Soil Surface Texture: fine sandy loam

Hydrologic Group: Class B - Moderate infiltration rates. Deep and moderately deep, moderately well and well drained soils with moderately coarse textures.

Soil Drainage Class: Well drained

## GEOCHECK® - PHYSICAL SETTING SOURCE SUMMARY

Hydric Status: Not hydric

Corrosion Potential - Uncoated Steel: High

Depth to Bedrock Min: > 0 inches

Depth to Watertable Min: > 0 inches

Soil Layer Information							
Layer	Boundary		Soil Texture Class	Classification		Saturated hydraulic conductivity micro m/sec	Soil Reaction (pH)
	Upper	Lower		AASHTO Group	Unified Soil		
1	0 inches	7 inches	fine sandy loam	Not reported	Not reported	Max: 42 Min: 14	Max: 8.4 Min: 7.9
2	7 inches	61 inches	stratified gravelly loamy coarse sand to very fine sandy loam	Not reported	Not reported	Max: 42 Min: 14	Max: 8.4 Min: 7.9

### Soil Map ID: 4

Soil Component Name: METZ

Soil Surface Texture: loamy sand

Hydrologic Group: Class A - High infiltration rates. Soils are deep, well drained to excessively drained sands and gravels.

Soil Drainage Class: Somewhat excessively drained

Hydric Status: Not hydric

Corrosion Potential - Uncoated Steel: High

Depth to Bedrock Min: > 0 inches

Depth to Watertable Min: > 0 inches

Soil Layer Information							
Layer	Boundary		Soil Texture Class	Classification		Saturated hydraulic conductivity micro m/sec	Soil Reaction (pH)
	Upper	Lower		AASHTO Group	Unified Soil		
1	0 inches	16 inches	loamy sand	Granular materials (35 pct. or less passing No. 200), Silty, or Clayey Gravel and Sand.	COARSE-GRAINED SOILS, Sands, Sands with fines, Silty Sand.	Max: 14 Min: 4	Max: 8.4 Min: 6.6

# GEOCHECK® - PHYSICAL SETTING SOURCE SUMMARY

Soil Layer Information							
Layer	Boundary		Soil Texture Class	Classification		Saturated hydraulic conductivity micro m/sec	Soil Reaction (pH)
	Upper	Lower		AASHTO Group	Unified Soil		
2	16 inches	62 inches	stratified sand to fine sandy loam	Granular materials (35 pct. or less passing No. 200), Silty, or Clayey Gravel and Sand.	COARSE-GRAINED SOILS, Sands, Sands with fines, Silty Sand.	Max: 14 Min: 4	Max: 8.4 Min: 6.6

### LOCAL / REGIONAL WATER AGENCY RECORDS

EDR Local/Regional Water Agency records provide water well information to assist the environmental professional in assessing sources that may impact ground water flow direction, and in forming an opinion about the impact of contaminant migration on nearby drinking water wells.

### WELL SEARCH DISTANCE INFORMATION

<u>DATABASE</u>	<u>SEARCH DISTANCE (miles)</u>
Federal USGS	1.000
Federal FRDS PWS	Nearest PWS within 1 mile
State Database	1.000

### **FEDERAL USGS WELL INFORMATION**

<u>MAP ID</u>	<u>WELL ID</u>	<u>LOCATION FROM TP</u>
F20	USGS40000138530	1/2 - 1 Mile NW
G23	USGS40000138436	1/2 - 1 Mile SW

### **FEDERAL FRDS PUBLIC WATER SUPPLY SYSTEM INFORMATION**

<u>MAP ID</u>	<u>WELL ID</u>	<u>LOCATION FROM TP</u>
No PWS System Found		

Note: PWS System location is not always the same as well location.

### **STATE DATABASE WELL INFORMATION**

<u>MAP ID</u>	<u>WELL ID</u>	<u>LOCATION FROM TP</u>

# GEOCHECK® - PHYSICAL SETTING SOURCE SUMMARY

## STATE DATABASE WELL INFORMATION

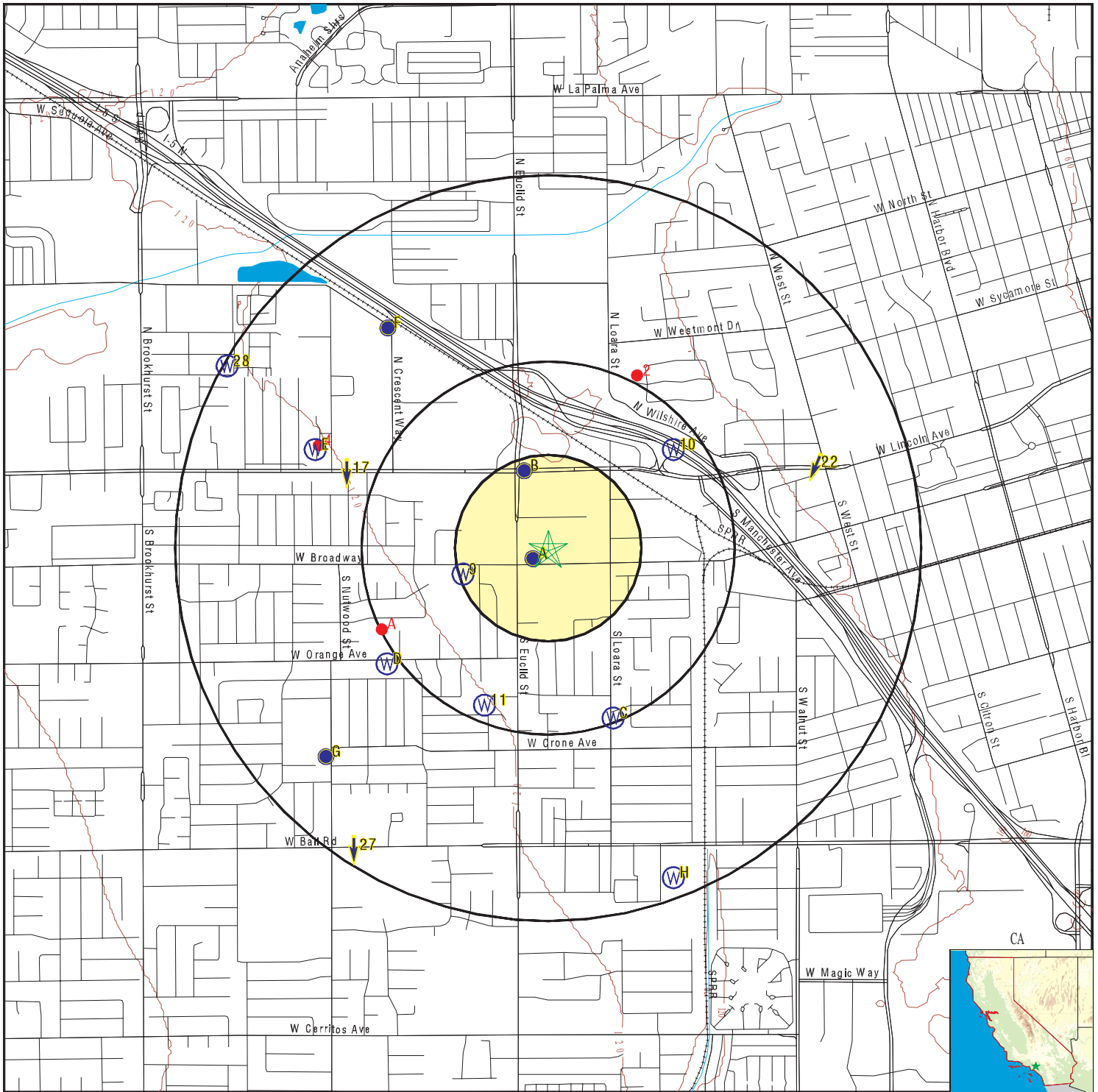
<u>MAP ID</u>	<u>WELL ID</u>	<u>LOCATION FROM TP</u>
9	CADWR8000005746	1/8 - 1/4 Mile WSW
10	5128	1/4 - 1/2 Mile NE
11	CADWR8000005713	1/4 - 1/2 Mile SSW
C12	CADWR8000005710	1/4 - 1/2 Mile SSE
C13	CADWR8000005711	1/4 - 1/2 Mile SSE
C14	CADWR8000005712	1/4 - 1/2 Mile SSE
D15	CADWR8000005726	1/2 - 1 Mile SW
D16	5127	1/2 - 1 Mile SW
E18	5112	1/2 - 1 Mile WNW
E19	5116	1/2 - 1 Mile WNW
F21	CADWR8000005798	1/2 - 1 Mile NW
G24	CADWR8000005702	1/2 - 1 Mile SW
H25	5129	1/2 - 1 Mile SSE
H26	5141	1/2 - 1 Mile SSE
28	CADWR8000005785	1/2 - 1 Mile WNW

## OTHER STATE DATABASE INFORMATION

## STATE OIL/GAS WELL INFORMATION

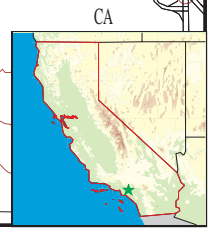
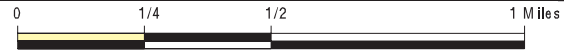
<u>MAP ID</u>	<u>WELL ID</u>	<u>LOCATION FROM TP</u>
A1	CAOG13000006078	1/4 - 1/2 Mile WSW
2	CAOG13000006142	1/2 - 1 Mile NNE
A3	CAOG13000006079	1/2 - 1 Mile WSW
4	CAOG13000005950	1/2 - 1 Mile WNW

# PHYSICAL SETTING SOURCE MAP - 6211440.2s



- County Boundary
- Major Roads
- Contour Lines
- Earthquake epicenter, Richter 5 or greater
- Water Wells
- Public Water Supply Wells
- Cluster of Multiple Icons

- Groundwater Flow Direction
- Indeterminate Groundwater Flow at Location
- Groundwater Flow Varies at Location
- Closest Hydrogeological Data
- Oil, gas or related wells



SITE NAME: 1661 West Broadway  
 ADDRESS: 1661 West Broadway  
 Anaheim CA 92802  
 LAT/LONG: 33.829512 / 117.940035

CLIENT: Stantec  
 CONTACT: Alicia Jansen  
 INQUIRY #: 6211440.2s  
 DATE: October 01, 2020 1:21 pm

## GEOCHECK® - PHYSICAL SETTING SOURCE MAP FINDINGS

Map ID Direction Distance Elevation			Database	EDR ID Number
<b>A1</b> <b>SSW</b> <b>0 - 1/8 Mile</b> <b>Lower</b>	Site ID: Groundwater Flow: Shallow Water Depth: Deep Water Depth: Average Water Depth: Date:	083000787T W Not Reported Not Reported 113 02/1989	<b>AQUIFLOW</b>	<b>54903</b>
<b>A2</b> <b>SSW</b> <b>0 - 1/8 Mile</b> <b>Lower</b>	Site ID: Groundwater Flow: Shallow Water Depth: Deep Water Depth: Average Water Depth: Date:	083000787T W Not Reported Not Reported 113 02/1989	<b>AQUIFLOW</b>	<b>54904</b>
<b>A3</b> <b>SSW</b> <b>0 - 1/8 Mile</b> <b>Lower</b>	Site ID: Groundwater Flow: Shallow Water Depth: Deep Water Depth: Average Water Depth: Date:	083000255T Not Reported Not Reported Not Reported 91 12/13/1996	<b>AQUIFLOW</b>	<b>54905</b>
<b>A4</b> <b>WNW</b> <b>0 - 1/8 Mile</b> <b>Lower</b>	Site ID: Groundwater Flow: Shallow Water Depth: Deep Water Depth: Average Water Depth: Date:	083001880T Not Reported Not Reported Not Reported 80 08/05/1997	<b>AQUIFLOW</b>	<b>38887</b>
<b>B5</b> <b>North</b> <b>1/8 - 1/4 Mile</b> <b>Higher</b>	Site ID: Groundwater Flow: Shallow Water Depth: Deep Water Depth: Average Water Depth: Date:	083001235T Not Reported Not Reported Not Reported 120 08/05/1991	<b>AQUIFLOW</b>	<b>67259</b>
<b>B6</b> <b>NNW</b> <b>1/8 - 1/4 Mile</b> <b>Higher</b>	Site ID: Groundwater Flow: Shallow Water Depth: Deep Water Depth: Average Water Depth: Date:	083002987T SW Not Reported Not Reported 80 06/01/1998	<b>AQUIFLOW</b>	<b>54912</b>
<b>B7</b> <b>NNW</b> <b>1/8 - 1/4 Mile</b> <b>Higher</b>	Site ID: Groundwater Flow: Shallow Water Depth: Deep Water Depth: Average Water Depth: Date:	083002987T SW Not Reported Not Reported 80 06/01/1998	<b>AQUIFLOW</b>	<b>54913</b>

# GEOCHECK® - PHYSICAL SETTING SOURCE MAP FINDINGS

Map ID  
Direction  
Distance  
Elevation

Database      EDR ID Number

**B8  
NNW  
1/8 - 1/4 Mile  
Higher**

Site ID: 083001662T  
Groundwater Flow: Not Reported  
Shallow Water Depth: 74.1  
Deep Water Depth: 86.6  
Average Water Depth: Not Reported  
Date: 02/06/1998

**AQUIFLOW      54914**

**9  
WSW  
1/8 - 1/4 Mile  
Lower**

State Well #: 04S10W17H001S  
Well Name: Not Reported  
Well Type: Unknown  
Basin Name: Coastal Plain Of Orange County  
Well Completion Rpt #: Not Reported

Station ID: 28956  
Well Use: Unknown  
Well Depth: 0

**CA WELLS      CADWR8000005746**

**10  
NE  
1/4 - 1/2 Mile  
Higher**

Seq: 5128  
Frds no: 3010001028  
District: 08  
System no: 3010001  
Source nam: WELL 035 - INACTIVE  
Latitude: 335000.0  
Precision: 8  
Comment 1: Not Reported  
Comment 3: Not Reported  
Comment 5: Not Reported  
Comment 7: Not Reported

Prim sta c: 04S/10W-17H01 S  
County: 30  
User id: TEE  
Water type: G  
Station ty: WELL/AMBNT/MUN/INTAKE/SUPPLY  
Longitude: 1175600.0  
Status: IU  
Comment 2: Not Reported  
Comment 4: Not Reported  
Comment 6: Not Reported

System no: 3010001  
Hqname: Not Reported  
City: ANAHEIM  
Zip: 92805  
Pop serv: 292900  
Area serve: ANAHEIM

System nam: City Of Anaheim  
Address: P.O. BOX 3222 (#559)  
State: CA  
Zip ext: Not Reported  
Connection: 57397

**CA WELLS      5128**

**11  
SSW  
1/4 - 1/2 Mile  
Lower**

State Well #: 04S10W17J001S  
Well Name: Not Reported  
Well Type: Unknown  
Basin Name: Coastal Plain Of Orange County  
Well Completion Rpt #: Not Reported

Station ID: 7521  
Well Use: Unknown  
Well Depth: 0

**CA WELLS      CADWR8000005713**



## GEOCHECK® - PHYSICAL SETTING SOURCE MAP FINDINGS

Map ID  
Direction  
Distance  
Elevation

Database      EDR ID Number

**C12**  
**SSE**  
**1/4 - 1/2 Mile**  
**Lower**

**CA WELLS      CADWR8000005710**

State Well #:	04S10W16M004S	Station ID:	47296
Well Name:	AMD-7/MP1	Well Use:	Observation
Well Type:	Part of a nested/multi-completion well		
Well Depth:	1470	Basin Name:	Coastal Plain Of Orange County
Well Completion Rpt #:	349248,49		

**C13**  
**SSE**  
**1/4 - 1/2 Mile**  
**Lower**

**CA WELLS      CADWR8000005711**

State Well #:	Not Reported	Station ID:	47297
Well Name:	AMD-7/MP14	Well Use:	Observation
Well Type:	Part of a nested/multi-completion well		
Well Depth:	1470	Basin Name:	Coastal Plain Of Orange County
Well Completion Rpt #:	349248,49		

**C14**  
**SSE**  
**1/4 - 1/2 Mile**  
**Lower**

**CA WELLS      CADWR8000005712**

State Well #:	Not Reported	Station ID:	47298
Well Name:	AMD-7/MP7	Well Use:	Observation
Well Type:	Part of a nested/multi-completion well		
Well Depth:	1470	Basin Name:	Coastal Plain Of Orange County
Well Completion Rpt #:	349248,49		

**D15**  
**SW**  
**1/2 - 1 Mile**  
**Lower**

**CA WELLS      CADWR8000005726**

State Well #:	04S10W17J002S	Station ID:	7522
Well Name:	Not Reported	Well Use:	Unknown
Well Type:	Unknown	Well Depth:	0
Basin Name:	Coastal Plain Of Orange County		
Well Completion Rpt #:	Not Reported		

**D16**  
**SW**  
**1/2 - 1 Mile**  
**Lower**

**CA WELLS      5127**

Seq:	5127	Prim sta c:	04S/10W-17G01 S
Frds no:	3000513001	County:	30
District:	08	User id:	TEE

## GEOCHECK® - PHYSICAL SETTING SOURCE MAP FINDINGS

System no:	3000513	Water type:	G
Source nam:	WELL 01 - DESTROYED	Station ty:	WELL/AMBNT/MUN/INTAKE
Latitude:	334930.0	Longitude:	1175650.0
Precision:	3	Status:	DS
Comment 1:	1853 ORANGE AVE ANAHEIM	Comment 2:	Not Reported
Comment 3:	Not Reported	Comment 4:	Not Reported
Comment 5:	Not Reported	Comment 6:	Not Reported
Comment 7:	Not Reported		

System no:	3000513	System nam:	Gay Mutual Water Company Inc
Hqname:	Not Reported	Address:	Not Reported
City:	Not Reported	State:	Not Reported
Zip:	Not Reported	Zip ext:	Not Reported
Pop serv:	0	Connection:	0
Area serve:	Not Reported		

<b>17</b> <b>WNW</b> <b>1/2 - 1 Mile</b> <b>Lower</b>	Site ID:	083002048T		
	Groundwater Flow:	S	<b>AQUIFLOW</b>	<b>38969</b>
	Shallow Water Depth:	67.18		
	Deep Water Depth:	69.42		
	Average Water Depth:	Not Reported		
	Date:	07/30/1997		

<b>E18</b> <b>WNW</b> <b>1/2 - 1 Mile</b> <b>Lower</b>			<b>CA WELLS</b>	<b>5112</b>
---	--	--	-----------------	-------------

Seq:	5112	Prim sta c:	04S/10W-07J01 S
Frds no:	3010001030	County:	30
District:	08	User id:	TEE
System no:	3010001	Water type:	G
Source nam:	WELL 037 - DESTROYED	Station ty:	WELL/AMBNT/MUN/INTAKE/SUPPLY
Latitude:	335000.0	Longitude:	1175700.0
Precision:	8	Status:	DS
Comment 1:	Not Reported	Comment 2:	Not Reported
Comment 3:	Not Reported	Comment 4:	Not Reported
Comment 5:	Not Reported	Comment 6:	Not Reported
Comment 7:	Not Reported		

System no:	3010001	System nam:	City Of Anaheim
Hqname:	Not Reported	Address:	P.O. BOX 3222 (#559)
City:	ANAHEIM	State:	CA
Zip:	92805	Zip ext:	Not Reported
Pop serv:	292900	Connection:	57397
Area serve:	ANAHEIM		

<b>E19</b> <b>WNW</b> <b>1/2 - 1 Mile</b> <b>Lower</b>			<b>CA WELLS</b>	<b>5116</b>
---	--	--	-----------------	-------------

Seq:	5116	Prim sta c:	04S/10W-08N05 S
Frds no:	3010001011	County:	30
District:	08	User id:	TEE
System no:	3010001	Water type:	G
Source nam:	WELL 016	Station ty:	WELL/AMBNT/MUN/INTAKE/SUPPLY
Latitude:	335000.0	Longitude:	1175700.0
Precision:	8	Status:	AU

## GEOCHECK® - PHYSICAL SETTING SOURCE MAP FINDINGS

Comment 1:	Not Reported	Comment 2:	Not Reported
Comment 3:	Not Reported	Comment 4:	Not Reported
Comment 5:	Not Reported	Comment 6:	Not Reported
Comment 7:	Not Reported		
System no:	3010001	System nam:	City Of Anaheim
Hqname:	Not Reported	Address:	P.O. BOX 3222 (#559)
City:	ANAHEIM	State:	CA
Zip:	92805	Zip ext:	Not Reported
Pop serv:	292900	Connection:	57397
Area serve:	ANAHEIM		

**F20  
NW  
1/2 - 1 Mile  
Higher**

**FED USGS      USGS40000138530**

Organization ID:	USGS-CA	
Organization Name:	USGS California Water Science Center	
Monitor Location:	004S010W08K001S	Type: Well
Description:	Not Reported	HUC: 18070201
Drainage Area:	Not Reported	Drainage Area Units: Not Reported
Contrib Drainage Area:	Not Reported	Contrib Drainage Area Unts: Not Reported
Aquifer:	California Coastal Basin aquifers	
Formation Type:	Not Reported	Aquifer Type: Not Reported
Construction Date:	Not Reported	Well Depth: Not Reported
Well Depth Units:	Not Reported	Well Hole Depth: Not Reported
Well Hole Depth Units:	Not Reported	

Ground water levels,Number of Measurements:	45	Level reading date:	1986-09-04
Feet below surface:	119.89	Feet to sea level:	Not Reported
Note:	Not Reported		
Level reading date:	1986-05-06	Feet below surface:	106.75
Feet to sea level:	Not Reported	Note:	Not Reported
Level reading date:	1986-02-12	Feet below surface:	101.14
Feet to sea level:	Not Reported	Note:	Not Reported
Level reading date:	1985-11-05	Feet below surface:	109.12
Feet to sea level:	Not Reported	Note:	Not Reported
Level reading date:	1985-08-21	Feet below surface:	112.39
Feet to sea level:	Not Reported	Note:	Not Reported
Level reading date:	1985-05-09	Feet below surface:	96.83
Feet to sea level:	Not Reported	Note:	Not Reported
Level reading date:	1985-03-01	Feet below surface:	82.03
Feet to sea level:	Not Reported	Note:	Not Reported
Level reading date:	1984-11-14	Feet below surface:	105.88
Feet to sea level:	Not Reported	Note:	Not Reported
Level reading date:	1984-05-16	Feet below surface:	93.23
Feet to sea level:	Not Reported	Note:	Not Reported
Level reading date:	1984-02-16	Feet below surface:	78.59
Feet to sea level:	Not Reported	Note:	Not Reported

## GEOCHECK® - PHYSICAL SETTING SOURCE MAP FINDINGS

Level reading date:	1983-11-02	Feet below surface:	97.53
Feet to sea level:	Not Reported	Note:	Not Reported
Level reading date:	1983-08-18	Feet below surface:	107.13
Feet to sea level:	Not Reported	Note:	Not Reported
Level reading date:	1983-05-11	Feet below surface:	99.83
Feet to sea level:	Not Reported	Note:	Not Reported
Level reading date:	1983-02-11	Feet below surface:	99.08
Feet to sea level:	Not Reported	Note:	Not Reported
Level reading date:	1982-11-04	Feet below surface:	111.17
Feet to sea level:	Not Reported	Note:	Not Reported
Level reading date:	1982-08-04	Feet below surface:	111.12
Feet to sea level:	Not Reported	Note:	Not Reported
Level reading date:	1982-04-29	Feet below surface:	100.00
Feet to sea level:	Not Reported	Note:	Not Reported
Level reading date:	1982-01-25	Feet below surface:	96.40
Feet to sea level:	Not Reported	Note:	Not Reported
Level reading date:	1981-11-07	Feet below surface:	Not Reported
Feet to sea level:	Not Reported		
Note:	An obstruction was encountered in the well above the water surface (no water level recorded).		
Level reading date:	1981-11-04	Feet below surface:	Not Reported
Feet to sea level:	Not Reported		
Note:	An obstruction was encountered in the well above the water surface (no water level recorded).		
Level reading date:	1981-07-31	Feet below surface:	104.15
Feet to sea level:	Not Reported	Note:	Not Reported
Level reading date:	1981-05-06	Feet below surface:	84.04
Feet to sea level:	Not Reported	Note:	Not Reported
Level reading date:	1981-02-05	Feet below surface:	93.77
Feet to sea level:	Not Reported	Note:	Not Reported
Level reading date:	1980-10-28	Feet below surface:	102.72
Feet to sea level:	Not Reported	Note:	Not Reported
Level reading date:	1980-08-26	Feet below surface:	104.18
Feet to sea level:	Not Reported	Note:	Not Reported
Level reading date:	1980-06-10	Feet below surface:	93.03
Feet to sea level:	Not Reported	Note:	Not Reported
Level reading date:	1980-02-07	Feet below surface:	101.78
Feet to sea level:	Not Reported	Note:	Not Reported
Level reading date:	1979-11-15	Feet below surface:	108.53
Feet to sea level:	Not Reported	Note:	Not Reported
Level reading date:	1979-07-31	Feet below surface:	113.10
Feet to sea level:	Not Reported	Note:	Not Reported
Level reading date:	1979-05-02	Feet below surface:	102.86
Feet to sea level:	Not Reported	Note:	Not Reported

## GEOCHECK® - PHYSICAL SETTING SOURCE MAP FINDINGS

Level reading date:	1979-02-05	Feet below surface:	106.05
Feet to sea level:	Not Reported	Note:	Not Reported
Level reading date:	1978-11-01	Feet below surface:	113.87
Feet to sea level:	Not Reported	Note:	Not Reported
Level reading date:	1978-09-18	Feet below surface:	114.52
Feet to sea level:	Not Reported	Note:	Not Reported
Level reading date:	1977-10-31	Feet below surface:	135.10
Feet to sea level:	Not Reported	Note:	Not Reported
Level reading date:	1977-03-15	Feet below surface:	125.30
Feet to sea level:	Not Reported	Note:	Not Reported
Level reading date:	1976-10-28	Feet below surface:	136.90
Feet to sea level:	Not Reported	Note:	Not Reported
Level reading date:	1976-05-05	Feet below surface:	128.20
Feet to sea level:	Not Reported	Note:	Not Reported
Level reading date:	1976-03-09	Feet below surface:	110.10
Feet to sea level:	Not Reported	Note:	Not Reported
Level reading date:	1976-01-06	Feet below surface:	112.90
Feet to sea level:	Not Reported	Note:	Not Reported
Level reading date:	1975-10-31	Feet below surface:	124.70
Feet to sea level:	Not Reported	Note:	Not Reported
Level reading date:	1975-04-29	Feet below surface:	116.00
Feet to sea level:	Not Reported	Note:	Not Reported
Level reading date:	1975-03-18	Feet below surface:	116.80
Feet to sea level:	Not Reported	Note:	Not Reported
Level reading date:	1975-01-03	Feet below surface:	117.90
Feet to sea level:	Not Reported	Note:	Not Reported
Level reading date:	1974-08-29	Feet below surface:	121.60
Feet to sea level:	Not Reported	Note:	Not Reported
Level reading date:	1974-07-02	Feet below surface:	119.80
Feet to sea level:	Not Reported	Note:	Not Reported

**F21  
NW  
1/2 - 1 Mile  
Lower**

**CA WELLS    CADWR8000005798**

State Well #:	04S10W08K001S	Station ID:	7511
Well Name:	Not Reported	Well Use:	Unknown
Well Type:	Unknown	Well Depth:	0
Basin Name:	Coastal Plain Of Orange County		
Well Completion Rpt #:	Not Reported		

## GEOCHECK® - PHYSICAL SETTING SOURCE MAP FINDINGS

Map ID  
 Direction  
 Distance  
 Elevation

Database      EDR ID Number

<b>22</b> <b>ENE</b> <b>1/2 - 1 Mile</b> <b>Higher</b>	Site ID: 083000405T Groundwater Flow: SSW Shallow Water Depth: Not Reported Deep Water Depth: Not Reported Average Water Depth: 87 Date: 09/08/1998	<b>AQUIFLOW</b>	<b>67298</b>
---	--	-----------------	--------------

<b>G23</b> <b>SW</b> <b>1/2 - 1 Mile</b> <b>Lower</b>		<b>FED USGS</b>	<b>USGS40000138436</b>
--	--	-----------------	------------------------

Organization ID:	USGS-CA		
Organization Name:	USGS California Water Science Center		
Monitor Location:	004S010W17Q001S	Type:	Well
Description:	Not Reported	HUC:	18070201
Drainage Area:	Not Reported	Drainage Area Units:	Not Reported
Contrib Drainage Area:	Not Reported	Contrib Drainage Area Unts:	Not Reported
Aquifer:	California Coastal Basin aquifers		
Formation Type:	Not Reported	Aquifer Type:	Not Reported
Construction Date:	Not Reported	Well Depth:	Not Reported
Well Depth Units:	Not Reported	Well Hole Depth:	250
Well Hole Depth Units:	ft		

Ground water levels, Number of Measurements:	57	Level reading date:	1982-05-17
Feet below surface:	Not Reported	Feet to sea level:	Not Reported
Note:	The measurement was discontinued.		

Level reading date:	1982-01-27	Feet below surface:	Not Reported
Feet to sea level:	Not Reported		
Note:	An obstruction was encountered in the well above the water surface (no water level recorded).		

Level reading date:	1981-08-07	Feet below surface:	Not Reported
Feet to sea level:	Not Reported		
Note:	An obstruction was encountered in the well above the water surface (no water level recorded).		

Level reading date:	1981-05-06	Feet below surface:	78.53
Feet to sea level:	Not Reported	Note:	Not Reported

Level reading date:	1981-02-05	Feet below surface:	75.40
Feet to sea level:	Not Reported	Note:	Not Reported

Level reading date:	1980-10-28	Feet below surface:	82.47
Feet to sea level:	Not Reported	Note:	Not Reported

Level reading date:	1980-08-26	Feet below surface:	79.65
Feet to sea level:	Not Reported	Note:	Not Reported

Level reading date:	1980-06-10	Feet below surface:	81.28
Feet to sea level:	Not Reported	Note:	Not Reported

Level reading date:	1980-02-07	Feet below surface:	84.74
Feet to sea level:	Not Reported	Note:	Not Reported

Level reading date:	1979-11-15	Feet below surface:	87.08
Feet to sea level:	Not Reported	Note:	Not Reported

## GEOCHECK® - PHYSICAL SETTING SOURCE MAP FINDINGS

Level reading date:	1979-07-31	Feet below surface:	88.92
Feet to sea level:	Not Reported	Note:	Not Reported
Level reading date:	1979-05-02	Feet below surface:	89.23
Feet to sea level:	Not Reported	Note:	Not Reported
Level reading date:	1979-02-05	Feet below surface:	92.16
Feet to sea level:	Not Reported	Note:	Not Reported
Level reading date:	1978-11-01	Feet below surface:	95.70
Feet to sea level:	Not Reported	Note:	Not Reported
Level reading date:	1978-08-30	Feet below surface:	101.98
Feet to sea level:	Not Reported	Note:	Not Reported
Level reading date:	1977-10-31	Feet below surface:	100.40
Feet to sea level:	Not Reported	Note:	Not Reported
Level reading date:	1976-10-28	Feet below surface:	107.00
Feet to sea level:	Not Reported	Note:	Not Reported
Level reading date:	1976-05-05	Feet below surface:	97.80
Feet to sea level:	Not Reported	Note:	Not Reported
Level reading date:	1976-03-09	Feet below surface:	93.40
Feet to sea level:	Not Reported	Note:	Not Reported
Level reading date:	1975-10-31	Feet below surface:	93.10
Feet to sea level:	Not Reported	Note:	Not Reported
Level reading date:	1975-08-29	Feet below surface:	90.80
Feet to sea level:	Not Reported	Note:	Not Reported
Level reading date:	1975-06-27	Feet below surface:	92.60
Feet to sea level:	Not Reported	Note:	Not Reported
Level reading date:	1975-04-29	Feet below surface:	91.90
Feet to sea level:	Not Reported	Note:	Not Reported
Level reading date:	1975-03-18	Feet below surface:	91.20
Feet to sea level:	Not Reported	Note:	Not Reported
Level reading date:	1975-01-03	Feet below surface:	91.50
Feet to sea level:	Not Reported	Note:	Not Reported
Level reading date:	1974-10-30	Feet below surface:	92.60
Feet to sea level:	Not Reported	Note:	Not Reported
Level reading date:	1974-07-29	Feet below surface:	92.60
Feet to sea level:	Not Reported	Note:	Not Reported
Level reading date:	1974-07-08	Feet below surface:	91.30
Feet to sea level:	Not Reported	Note:	Not Reported
Level reading date:	1974-04-30	Feet below surface:	89.90
Feet to sea level:	Not Reported	Note:	Not Reported
Level reading date:	1974-03-18	Feet below surface:	89.10
Feet to sea level:	Not Reported	Note:	Not Reported
Level reading date:	1974-01-23	Feet below surface:	93.80
Feet to sea level:	Not Reported	Note:	Not Reported

## GEOCHECK® - PHYSICAL SETTING SOURCE MAP FINDINGS

Level reading date:	1973-10-31	Feet below surface:	96.20
Feet to sea level:	Not Reported	Note:	Not Reported
Level reading date:	1973-09-06	Feet below surface:	100.10
Feet to sea level:	Not Reported	Note:	Not Reported
Level reading date:	1973-07-03	Feet below surface:	94.80
Feet to sea level:	Not Reported	Note:	Not Reported
Level reading date:	1973-05-09	Feet below surface:	78.80
Feet to sea level:	Not Reported	Note:	Not Reported
Level reading date:	1973-03-01	Feet below surface:	88.00
Feet to sea level:	Not Reported	Note:	Not Reported
Level reading date:	1973-01-04	Feet below surface:	88.80
Feet to sea level:	Not Reported	Note:	Not Reported
Level reading date:	1972-10-31	Feet below surface:	102.10
Feet to sea level:	Not Reported	Note:	Not Reported
Level reading date:	1972-09-11	Feet below surface:	86.90
Feet to sea level:	Not Reported	Note:	Not Reported
Level reading date:	1972-06-29	Feet below surface:	81.20
Feet to sea level:	Not Reported	Note:	Not Reported
Level reading date:	1972-04-28	Feet below surface:	76.40
Feet to sea level:	Not Reported	Note:	Not Reported
Level reading date:	1972-02-28	Feet below surface:	73.30
Feet to sea level:	Not Reported	Note:	Not Reported
Level reading date:	1972-01-11	Feet below surface:	76.20
Feet to sea level:	Not Reported	Note:	Not Reported
Level reading date:	1971-11-01	Feet below surface:	83.20
Feet to sea level:	Not Reported	Note:	Not Reported
Level reading date:	1971-08-30	Feet below surface:	78.70
Feet to sea level:	Not Reported	Note:	Not Reported
Level reading date:	1971-07-07	Feet below surface:	73.70
Feet to sea level:	Not Reported	Note:	Not Reported
Level reading date:	1971-06-07	Feet below surface:	72.00
Feet to sea level:	Not Reported	Note:	Not Reported
Level reading date:	1971-04-29	Feet below surface:	69.80
Feet to sea level:	Not Reported	Note:	Not Reported
Level reading date:	1971-04-12	Feet below surface:	69.10
Feet to sea level:	Not Reported	Note:	Not Reported
Level reading date:	1971-03-02	Feet below surface:	69.70
Feet to sea level:	Not Reported	Note:	Not Reported
Level reading date:	1970-12-09	Feet below surface:	69.50
Feet to sea level:	Not Reported	Note:	Not Reported
Level reading date:	1970-10-29	Feet below surface:	74.00
Feet to sea level:	Not Reported	Note:	Not Reported



## GEOCHECK® - PHYSICAL SETTING SOURCE MAP FINDINGS

Level reading date:	1970-10-01	Feet below surface:	73.60
Feet to sea level:	Not Reported	Note:	Not Reported
Level reading date:	1970-08-31	Feet below surface:	71.60
Feet to sea level:	Not Reported	Note:	Not Reported
Level reading date:	1970-08-06	Feet below surface:	68.20
Feet to sea level:	Not Reported	Note:	Not Reported
Level reading date:	1970-06-29	Feet below surface:	67.30
Feet to sea level:	Not Reported	Note:	Not Reported
Level reading date:	1970-05-29	Feet below surface:	66.30
Feet to sea level:	Not Reported	Note:	Not Reported

**G24  
SW  
1/2 - 1 Mile  
Lower**

**CA WELLS    CADWR8000005702**

State Well #:	04S10W17Q001S	Station ID:	7523
Well Name:	Not Reported	Well Use:	Unknown
Well Type:	Unknown	Well Depth:	0
Basin Name:	Coastal Plain Of Orange County		
Well Completion Rpt #:	Not Reported		

**H25  
SSE  
1/2 - 1 Mile  
Lower**

**CA WELLS    5129**

Seq:	5129	Prim sta c:	04S/10W-17J02 S
Frds no:	3010001006	County:	30
District:	08	User id:	TEE
System no:	3010001	Water type:	G
Source nam:	WELL 010 - INACTIVE	Station ty:	WELL/AMBNT/MUN/INTAKE/SUPPLY
Latitude:	334900.0	Longitude:	1175600.0
Precision:	8	Status:	IU
Comment 1:	Not Reported	Comment 2:	Not Reported
Comment 3:	Not Reported	Comment 4:	Not Reported
Comment 5:	Not Reported	Comment 6:	Not Reported
Comment 7:	Not Reported		
System no:	3010001	System nam:	City Of Anaheim
Hqname:	Not Reported	Address:	P.O. BOX 3222 (#559)
City:	ANAHEIM	State:	CA
Zip:	92805	Zip ext:	Not Reported
Pop serv:	292900	Connection:	57397
Area serve:	ANAHEIM		

**H26  
SSE  
1/2 - 1 Mile  
Lower**

**CA WELLS    5141**

Seq:	5141	Prim sta c:	04S/10W-21L01 S
Frds no:	3010001029	County:	30
District:	08	User id:	TEE

## GEOCHECK® - PHYSICAL SETTING SOURCE MAP FINDINGS

System no:	3010001	Water type:	G
Source nam:	WELL 036	Station ty:	WELL/AMBNT/MUN/INTAKE/SUPPLY
Latitude:	334900.0	Longitude:	1175600.0
Precision:	8	Status:	AU
Comment 1:	Not Reported	Comment 2:	Not Reported
Comment 3:	Not Reported	Comment 4:	Not Reported
Comment 5:	Not Reported	Comment 6:	Not Reported
Comment 7:	Not Reported		

System no:	3010001	System nam:	City Of Anaheim
Hqname:	Not Reported	Address:	P.O. BOX 3222 (#559)
City:	ANAHEIM	State:	CA
Zip:	92805	Zip ext:	Not Reported
Pop serv:	292900	Connection:	57397
Area serve:	ANAHEIM		

Sample date:	03-APR-12	Finding:	3420.
Chemical:	NITRATE + NITRITE (AS N)	Report units:	MG/L
Dir:	0.4		

Sample date:	04-JAN-12	Finding:	0.25
Chemical:	TOTAL TRIHALOMETHANES	Report units:	UG/L
Dir:	0.		

---

<b>27</b> <b>SSW</b> <b>1/2 - 1 Mile</b> <b>Lower</b>	Site ID:	083001433T	<b>AQUIFLOW</b>	<b>66527</b>
	Groundwater Flow:	S		
	Shallow Water Depth:	60.06		
	Deep Water Depth:	61.28		
	Average Water Depth:	Not Reported		
	Date:	12/1998		

---

<b>28</b> <b>WNW</b> <b>1/2 - 1 Mile</b> <b>Lower</b>			<b>CA WELLS</b>	<b>CADWR8000005785</b>		
	State Well #:	04S10W08N005S			Station ID:	7512
	Well Name:	Not Reported			Well Use:	Unknown
	Well Type:	Unknown			Well Depth:	0
	Basin Name:	Coastal Plain Of Orange County				
	Well Completion Rpt #:	Not Reported				

---

<b>1G</b> <b>ENE</b> <b>1/2 - 1 Mile</b> <b>Lower</b>	Site ID:	083000405T	<b>AQUIFLOW</b>	<b>67298</b>
	Groundwater Flow:	SSW		
	Shallow Water Depth:	Not Reported		
	Deep Water Depth:	Not Reported		
	Average Water Depth:	87		
	Date:	09/08/1998		

---

<b>2G</b> <b>North</b> <b>1/8 - 1/4 Mile</b> <b>Lower</b>	Site ID:	083001235T	<b>AQUIFLOW</b>	<b>67259</b>
	Groundwater Flow:	Not Reported		
	Shallow Water Depth:	Not Reported		
	Deep Water Depth:	Not Reported		
	Average Water Depth:	120		
	Date:	08/05/1991		

## GEOCHECK® - PHYSICAL SETTING SOURCE MAP FINDINGS

Map ID	Direction	Distance	Elevation	Database	EDR ID Number
<b>3G</b>	Site ID:	083002987T			
<b>NNW</b>	Groundwater Flow:	SW		<b>AQUIFLOW</b>	<b>54912</b>
<b>1/8 - 1/4 Mile</b>	Shallow Water Depth:	Not Reported			
<b>Lower</b>	Deep Water Depth:	Not Reported			
	Average Water Depth:	80			
	Date:	06/01/1998			
<hr/>					
<b>4G</b>	Site ID:	083002987T			
<b>NNW</b>	Groundwater Flow:	SW		<b>AQUIFLOW</b>	<b>54913</b>
<b>1/8 - 1/4 Mile</b>	Shallow Water Depth:	Not Reported			
<b>Lower</b>	Deep Water Depth:	Not Reported			
	Average Water Depth:	80			
	Date:	06/01/1998			
<hr/>					
<b>5G</b>	Site ID:	083001662T			
<b>NNW</b>	Groundwater Flow:	Not Reported		<b>AQUIFLOW</b>	<b>54914</b>
<b>1/8 - 1/4 Mile</b>	Shallow Water Depth:	74.1			
<b>Lower</b>	Deep Water Depth:	86.6			
	Average Water Depth:	Not Reported			
	Date:	02/06/1998			
<hr/>					
<b>6G</b>	Site ID:	083002048T			
<b>WNW</b>	Groundwater Flow:	S		<b>AQUIFLOW</b>	<b>38969</b>
<b>1/2 - 1 Mile</b>	Shallow Water Depth:	67.18			
<b>Lower</b>	Deep Water Depth:	69.42			
	Average Water Depth:	Not Reported			
	Date:	07/30/1997			
<hr/>					
<b>7G</b>	Site ID:	083001880T			
<b>WNW</b>	Groundwater Flow:	Not Reported		<b>AQUIFLOW</b>	<b>38887</b>
<b>0 - 1/8 Mile</b>	Shallow Water Depth:	Not Reported			
<b>Lower</b>	Deep Water Depth:	Not Reported			
	Average Water Depth:	80			
	Date:	08/05/1997			
<hr/>					
<b>8G</b>	Site ID:	083000787T			
<b>SSW</b>	Groundwater Flow:	W		<b>AQUIFLOW</b>	<b>54903</b>
<b>0 - 1/8 Mile</b>	Shallow Water Depth:	Not Reported			
<b>Lower</b>	Deep Water Depth:	Not Reported			
	Average Water Depth:	113			
	Date:	02/1989			
<hr/>					
<b>9G</b>	Site ID:	083000787T			
<b>SSW</b>	Groundwater Flow:	W		<b>AQUIFLOW</b>	<b>54904</b>
<b>0 - 1/8 Mile</b>	Shallow Water Depth:	Not Reported			
<b>Lower</b>	Deep Water Depth:	Not Reported			
	Average Water Depth:	113			
	Date:	02/1989			

## GEOCHECK® - PHYSICAL SETTING SOURCE MAP FINDINGS

Map ID  
 Direction  
 Distance  
 Elevation

Database      EDR ID Number

---

<b>10G</b> <b>SSW</b> <b>0 - 1/8 Mile</b> <b>Lower</b>	Site ID: Groundwater Flow: Shallow Water Depth: Deep Water Depth: Average Water Depth: Date:	083000255T Not Reported Not Reported Not Reported 91 12/13/1996	<b>AQUIFLOW</b>	<b>54905</b>
---	---	--	-----------------	--------------

---

<b>11G</b> <b>SSW</b> <b>1/2 - 1 Mile</b> <b>Lower</b>	Site ID: Groundwater Flow: Shallow Water Depth: Deep Water Depth: Average Water Depth: Date:	083001433T S 60.06 61.28 Not Reported 12/1998	<b>AQUIFLOW</b>	<b>66527</b>
---	---	--	-----------------	--------------

## GEOCHECK® - PHYSICAL SETTING SOURCE MAP FINDINGS

Map ID  
Direction  
Distance

Database EDR ID Number

**A1**

**WSW**

1/4 - 1/2 Mile

OIL\_GAS

CAOG13000006078

API #:	0405901062	Well #:	1
Well Status:	Plugged	Well Type:	DH
Operator Name:	Miley Petro. Corp.Ltd	Lease Name:	Lease by Miley Petro. Corp.Ltd
Field Name:	Any Field	Area Name:	Any Area
GIS Source:	hud	Confidential Well:	N
Directionally Drilled:	N	SPUD Date:	Not Reported

**2**

**NNE**

1/2 - 1 Mile

OIL\_GAS

CAOG13000006142

API #:	0405901130	Well #:	1
Well Status:	Plugged	Well Type:	DH
Operator Name:	Shell Western E&P Inc.	Lease Name:	Harbeson
Field Name:	Any Field	Area Name:	Any Area
GIS Source:	hud	Confidential Well:	N
Directionally Drilled:	N	SPUD Date:	Not Reported

**A3**

**WSW**

1/2 - 1 Mile

OIL\_GAS

CAOG13000006079

API #:	0405901063	Well #:	1-A
Well Status:	Plugged	Well Type:	DH
Operator Name:	Miley Petro. Corp.Ltd	Lease Name:	Lease by Miley Petro. Corp.Ltd
Field Name:	Any Field	Area Name:	Any Area
GIS Source:	hud	Confidential Well:	N
Directionally Drilled:	N	SPUD Date:	Not Reported

**4**

**WNW**

1/2 - 1 Mile

OIL\_GAS

CAOG13000005950

API #:	0405900855	Well #:	48-8
Well Status:	Plugged	Well Type:	DH
Operator Name:	Amerada Petroleum Corporation	Field Name:	Any Field
Lease Name:	Anaheim Community	GIS Source:	hud
Area Name:	Any Area	Directionally Drilled:	N
Confidential Well:	N		
SPUD Date:	Not Reported		

# GEOCHECK® - PHYSICAL SETTING SOURCE MAP FINDINGS RADON

## AREA RADON INFORMATION

State Database: CA Radon

### Radon Test Results

Zipcode	Num Tests	> 4 pCi/L
92802	17	0

Federal EPA Radon Zone for ORANGE County: 3

- Note: Zone 1 indoor average level > 4 pCi/L.  
 : Zone 2 indoor average level >= 2 pCi/L and <= 4 pCi/L.  
 : Zone 3 indoor average level < 2 pCi/L.

---

### Federal Area Radon Information for ORANGE COUNTY, CA

Number of sites tested: 30

Area	Average Activity	% <4 pCi/L	% 4-20 pCi/L	% >20 pCi/L
Living Area - 1st Floor	0.763 pCi/L	100%	0%	0%
Living Area - 2nd Floor	Not Reported	Not Reported	Not Reported	Not Reported
Basement	Not Reported	Not Reported	Not Reported	Not Reported

# PHYSICAL SETTING SOURCE RECORDS SEARCHED

## TOPOGRAPHIC INFORMATION

### USGS 7.5' Digital Elevation Model (DEM)

Source: United States Geologic Survey

EDR acquired the USGS 7.5' Digital Elevation Model in 2002 and updated it in 2006. The 7.5 minute DEM corresponds to the USGS 1:24,000- and 1:25,000-scale topographic quadrangle maps. The DEM provides elevation data with consistent elevation units and projection.

### Current USGS 7.5 Minute Topographic Map

Source: U.S. Geological Survey

## HYDROLOGIC INFORMATION

Flood Zone Data: This data was obtained from the Federal Emergency Management Agency (FEMA). It depicts 100-year and 500-year flood zones as defined by FEMA. It includes the National Flood Hazard Layer (NFHL) which incorporates Flood Insurance Rate Map (FIRM) data and Q3 data from FEMA in areas not covered by NFHL.

Source: FEMA

Telephone: 877-336-2627

Date of Government Version: 2003, 2015

NWI: National Wetlands Inventory. This data, available in select counties across the country, was obtained by EDR in 2002, 2005 and 2010 from the U.S. Fish and Wildlife Service.

### State Wetlands Data: Wetland Inventory

Source: Department of Fish and Wildlife

Telephone: 916-445-0411

## HYDROGEOLOGIC INFORMATION

### AQUIFLOW<sup>R</sup> Information System

Source: EDR proprietary database of groundwater flow information

EDR has developed the AQUIFLOW Information System (AIS) to provide data on the general direction of groundwater flow at specific points. EDR has reviewed reports submitted to regulatory authorities at select sites and has extracted the date of the report, hydrogeologically determined groundwater flow direction and depth to water table information.

## GEOLOGIC INFORMATION

### Geologic Age and Rock Stratigraphic Unit

Source: P.G. Schruben, R.E. Arndt and W.J. Bawiec, Geology of the Conterminous U.S. at 1:2,500,000 Scale - A digital representation of the 1974 P.B. King and H.M. Beikman Map, USGS Digital Data Series DDS - 11 (1994).

### STATSGO: State Soil Geographic Database

Source: Department of Agriculture, Natural Resources Conservation Service (NRCS)

The U.S. Department of Agriculture's (USDA) Natural Resources Conservation Service (NRCS) leads the national Conservation Soil Survey (NCSS) and is responsible for collecting, storing, maintaining and distributing soil survey information for privately owned lands in the United States. A soil map in a soil survey is a representation of soil patterns in a landscape. Soil maps for STATSGO are compiled by generalizing more detailed (SSURGO) soil survey maps.

### SSURGO: Soil Survey Geographic Database

Source: Department of Agriculture, Natural Resources Conservation Service (NRCS)

Telephone: 800-672-5559

SSURGO is the most detailed level of mapping done by the Natural Resources Conservation Service, mapping scales generally range from 1:12,000 to 1:63,360. Field mapping methods using national standards are used to construct the soil maps in the Soil Survey Geographic (SSURGO) database. SSURGO digitizing duplicates the original soil survey maps. This level of mapping is designed for use by landowners, townships and county natural resource planning and management.

# PHYSICAL SETTING SOURCE RECORDS SEARCHED

## LOCAL / REGIONAL WATER AGENCY RECORDS

### FEDERAL WATER WELLS

#### PWS: Public Water Systems

Source: EPA/Office of Drinking Water

Telephone: 202-564-3750

Public Water System data from the Federal Reporting Data System. A PWS is any water system which provides water to at least 25 people for at least 60 days annually. PWSs provide water from wells, rivers and other sources.

#### PWS ENF: Public Water Systems Violation and Enforcement Data

Source: EPA/Office of Drinking Water

Telephone: 202-564-3750

Violation and Enforcement data for Public Water Systems from the Safe Drinking Water Information System (SDWIS) after August 1995. Prior to August 1995, the data came from the Federal Reporting Data System (FRDS).

#### USGS Water Wells: USGS National Water Inventory System (NWIS)

This database contains descriptive information on sites where the USGS collects or has collected data on surface water and/or groundwater. The groundwater data includes information on wells, springs, and other sources of groundwater.

### STATE RECORDS

#### Water Well Database

Source: Department of Water Resources

Telephone: 916-651-9648

#### California Drinking Water Quality Database

Source: Department of Public Health

Telephone: 916-324-2319

The database includes all drinking water compliance and special studies monitoring for the state of California since 1984. It consists of over 3,200,000 individual analyses along with well and water system information.

## OTHER STATE DATABASE INFORMATION

#### California Oil and Gas Well Locations

Source: Dept of Conservation, Geologic Energy Management Division

Telephone: 916-323-1779

Oil and Gas well locations in the state.

#### California Earthquake Fault Lines

Source: California Division of Mines and Geology

The fault lines displayed on EDR's Topographic map are digitized quaternary fault lines prepared in 1975 by the United State Geological Survey. Additional information (also from 1975) regarding activity at specific fault lines comes from California's Preliminary Fault Activity Map prepared by the California Division of Mines and Geology.

### RADON

#### State Database: CA Radon

Source: Department of Public Health

Telephone: 916-210-8558

Radon Database for California

#### Area Radon Information

Source: USGS

Telephone: 703-356-4020

The National Radon Database has been developed by the U.S. Environmental Protection Agency (USEPA) and is a compilation of the EPA/State Residential Radon Survey and the National Residential Radon Survey. The study covers the years 1986 - 1992. Where necessary data has been supplemented by information collected at private sources such as universities and research institutions.



## PHYSICAL SETTING SOURCE RECORDS SEARCHED

### EPA Radon Zones

Source: EPA

Telephone: 703-356-4020

Sections 307 & 309 of IRAA directed EPA to list and identify areas of U.S. with the potential for elevated indoor radon levels.

### OTHER

Airport Landing Facilities: Private and public use landing facilities

Source: Federal Aviation Administration, 800-457-6656

Epicenters: World earthquake epicenters, Richter 5 or greater

Source: Department of Commerce, National Oceanic and Atmospheric Administration

California Earthquake Fault Lines: The fault lines displayed on EDR's Topographic map are digitized quaternary fault lines, prepared in 1975 by the United State Geological Survey. Additional information (also from 1975) regarding activity at specific fault lines comes from California's Preliminary Fault Activity Map prepared by the California Division of Mines and Geology.

### STREET AND ADDRESS INFORMATION

© 2015 TomTom North America, Inc. All rights reserved. This material is proprietary and the subject of copyright protection and other intellectual property rights owned by or licensed to Tele Atlas North America, Inc. The use of this material is subject to the terms of a license agreement. You will be held liable for any unauthorized copying or disclosure of this material.

**PHASE I & II ENVIRONMENTAL SITE ASSESSMENT**

Appendix E Historical Records  
October 23, 2020

**Appendix E HISTORICAL RECORDS**





**1661 West Broadway**

1661 West Broadway

Anaheim, CA 92802

Inquiry Number: 6211440.8

October 01, 2020

## The EDR Aerial Photo Decade Package



6 Armstrong Road, 4th floor  
Shelton, CT 06484  
Toll Free: 800.352.0050  
[www.edrnet.com](http://www.edrnet.com)

# EDR Aerial Photo Decade Package

10/01/20

**Site Name:**

1661 West Broadway  
1661 West Broadway  
Anaheim, CA 92802  
EDR Inquiry # 6211440.8

**Client Name:**

Stantec  
735 E. Carnegie Drive, Suite 280  
SAN BERNARDINO, CA 92408  
Contact: Alicia Jansen



Environmental Data Resources, Inc. (EDR) Aerial Photo Decade Package is a screening tool designed to assist environmental professionals in evaluating potential liability on a target property resulting from past activities. EDR's professional researchers provide digitally reproduced historical aerial photographs, and when available, provide one photo per decade.

## Search Results:

<u>Year</u>	<u>Scale</u>	<u>Details</u>	<u>Source</u>
2016	1"=500'	Flight Year: 2016	USDA/NAIP
2012	1"=500'	Flight Year: 2012	USDA/NAIP
2009	1"=500'	Flight Year: 2009	USDA/NAIP
2005	1"=500'	Flight Year: 2005	USDA/NAIP
1994	1"=500'	Acquisition Date: June 01, 1994	USGS/DOQQ
1990	1"=500'	Flight Date: September 06, 1990	USDA
1987	1"=500'	Flight Date: March 29, 1987	USDA
1977	1"=500'	Flight Date: January 18, 1977	EDR Proprietary Brewster Pacific
1972	1"=500'	Flight Date: October 30, 1972	USGS
1963	1"=500'	Flight Date: February 28, 1963	USGS
1953	1"=500'	Flight Date: June 02, 1953	USDA
1947	1"=500'	Flight Date: June 17, 1947	FAIR
1938	1"=500'	Flight Date: June 21, 1938	USDA

**When delivered electronically by EDR, the aerial photo images included with this report are for ONE TIME USE ONLY. Further reproduction of these aerial photo images is prohibited without permission from EDR. For more information contact your EDR Account Executive.**

### Disclaimer - Copyright and Trademark Notice

This Report contains certain information obtained from a variety of public and other sources reasonably available to Environmental Data Resources, Inc. It cannot be concluded from this Report that coverage information for the target and surrounding properties does not exist from other sources. NO WARRANTY EXPRESSED OR IMPLIED, IS MADE WHATSOEVER IN CONNECTION WITH THIS REPORT. ENVIRONMENTAL DATA RESOURCES, INC. SPECIFICALLY DISCLAIMS THE MAKING OF ANY SUCH WARRANTIES, INCLUDING WITHOUT LIMITATION, MERCHANTABILITY OR FITNESS FOR A PARTICULAR USE OR PURPOSE. ALL RISK IS ASSUMED BY THE USER. IN NO EVENT SHALL ENVIRONMENTAL DATA RESOURCES, INC. BE LIABLE TO ANYONE, WHETHER ARISING OUT OF ERRORS OR OMISSIONS, NEGLIGENCE, ACCIDENT OR ANY OTHER CAUSE, FOR ANY LOSS OF DAMAGE, INCLUDING, WITHOUT LIMITATION, SPECIAL, INCIDENTAL, CONSEQUENTIAL, OR EXEMPLARY DAMAGES. ANY LIABILITY ON THE PART OF ENVIRONMENTAL DATA RESOURCES, INC. IS STRICTLY LIMITED TO A REFUND OF THE AMOUNT PAID FOR THIS REPORT. Purchaser accepts this Report "AS IS". Any analyses, estimates, ratings, environmental risk levels or risk codes provided in this Report are provided for illustrative purposes only, and are not intended to provide, nor should they be interpreted as providing any facts regarding, or prediction or forecast of, any environmental risk for any property. Only a Phase I Environmental Site Assessment performed by an environmental professional can provide information regarding the environmental risk for any property. Additionally, the information provided in this Report is not to be construed as legal advice.

Copyright 2020 by Environmental Data Resources, Inc. All rights reserved. Reproduction in any media or format, in whole or in part, of any report or map of Environmental Data Resources, Inc., or its affiliates, is prohibited without prior written permission.

EDR and its logos (including Sanborn and Sanborn Map) are trademarks of Environmental Data Resources, Inc. or its affiliates. All other trademarks used herein are the property of their respective owners.





INQUIRY #: 6211440.8

YEAR: 2016

— = 500'







INQUIRY #: 6211440.8

YEAR: 2012

— = 500'







INQUIRY #: 6211440.8

YEAR: 2009

— = 500'







INQUIRY #: 6211440.8

YEAR: 2005

— = 500'







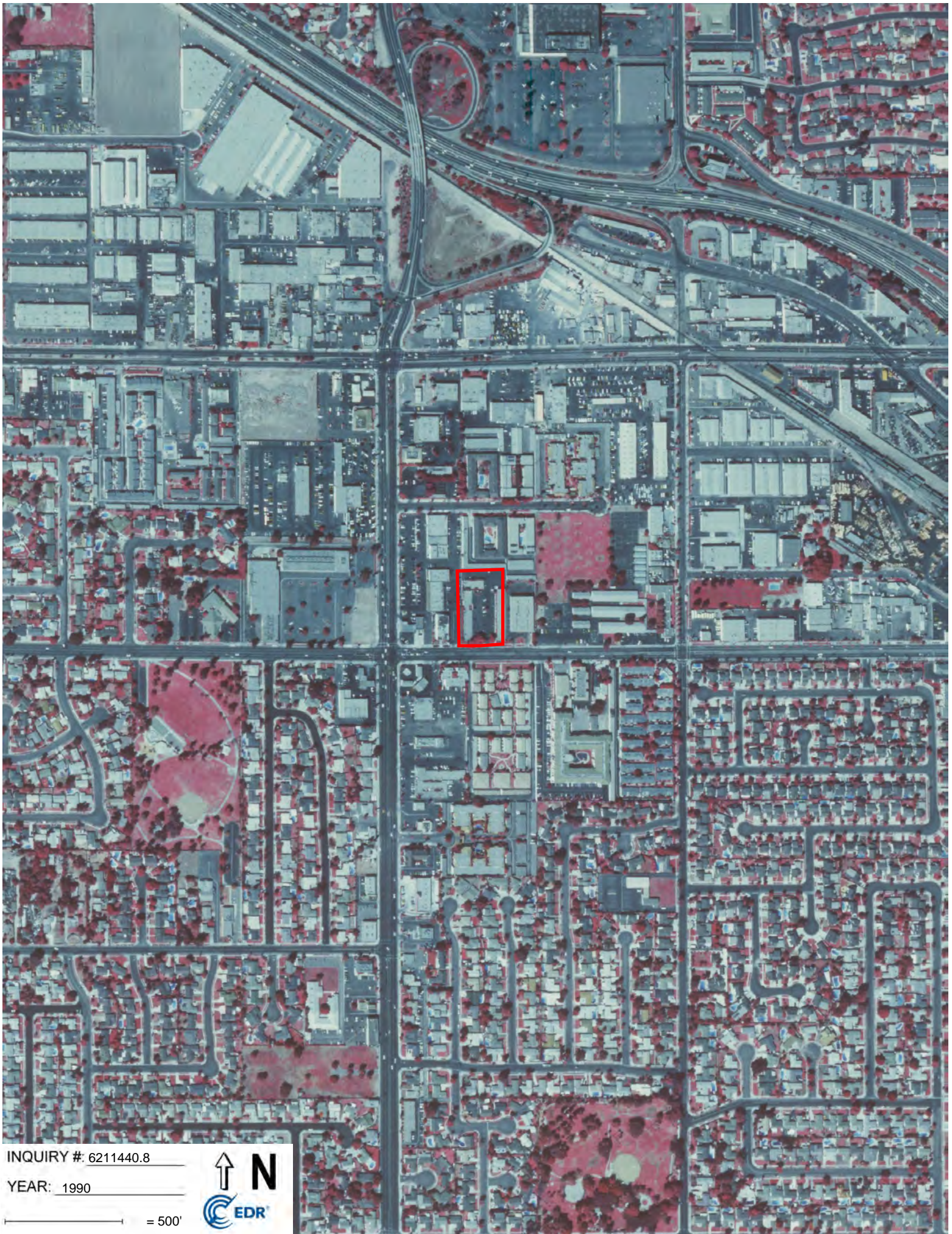
INQUIRY #: 6211440.8

YEAR: 1994

— = 500'







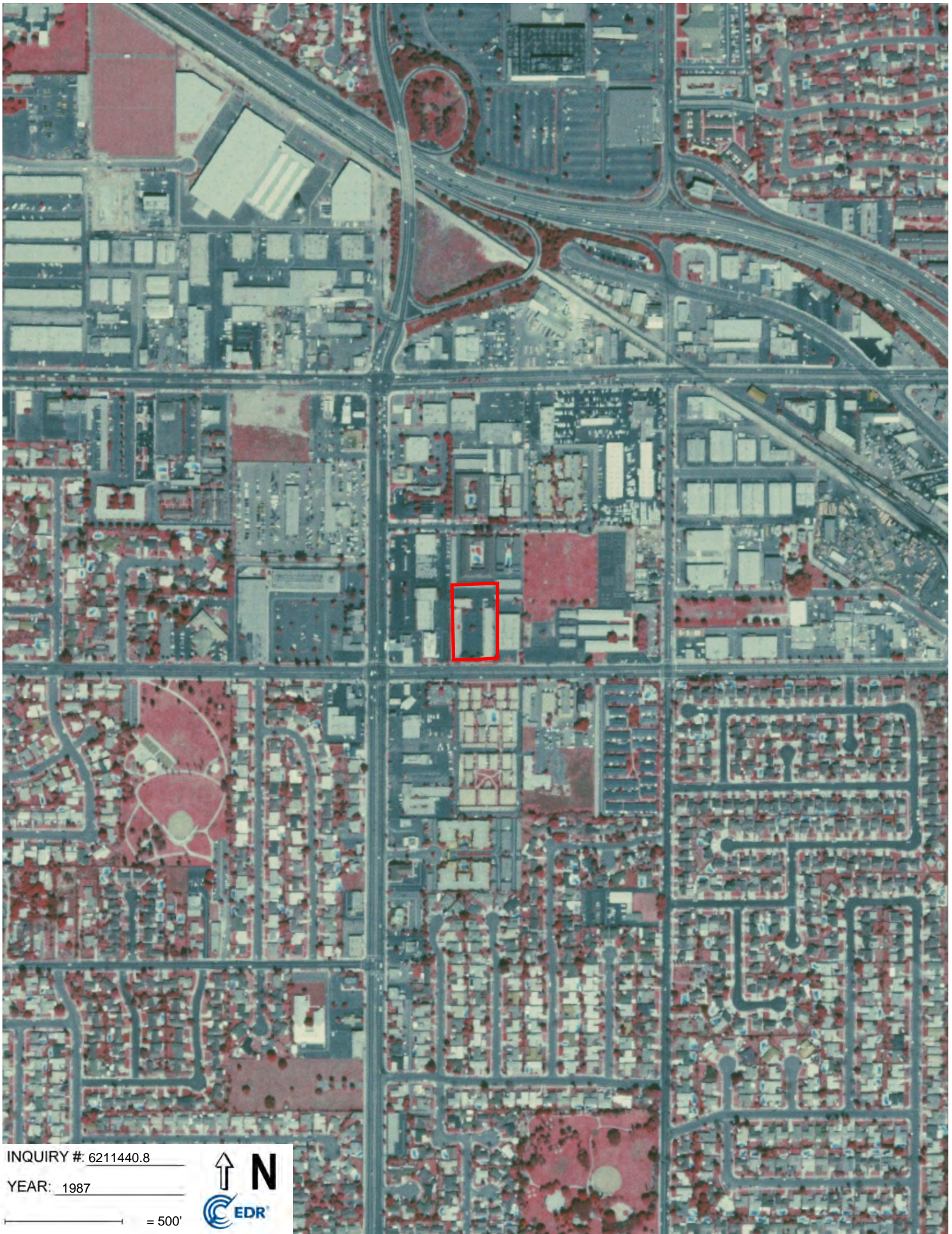
INQUIRY #: 6211440.8

YEAR: 1990

— = 500'







INQUIRY #: 6211440.8

YEAR: 1987

— = 500'







INQUIRY #: 6211440.8

YEAR: 1977

— = 500'







INQUIRY #: 6211440.8

YEAR: 1972

— = 500'







INQUIRY #: 6211440.8

YEAR: 1963

— = 500'







INQUIRY #: 6211440.8

YEAR: 1953

— = 500'








INQUIRY #: 6211440.8

YEAR: 1947

— = 500'







INQUIRY #: 6211440.8

YEAR: 1938

— = 500'





1661 West Broadway

1661 West Broadway

Anaheim, CA 92802

Inquiry Number: 6211440.3

October 01, 2020

## Certified Sanborn® Map Report



6 Armstrong Road, 4th floor  
Shelton, CT 06484  
Toll Free: 800.352.0050  
[www.edrnet.com](http://www.edrnet.com)



# Certified Sanborn® Map Report

10/01/20

**Site Name:**

1661 West Broadway  
1661 West Broadway  
Anaheim, CA 92802  
EDR Inquiry # 6211440.3

**Client Name:**

Stantec  
735 E. Carnegie Drive, Suite 280  
SAN BERNARDINO, CA 92408  
Contact: Alicia Jansen



The Sanborn Library has been searched by EDR and maps covering the target property location as provided by Stantec were identified for the years listed below. The Sanborn Library is the largest, most complete collection of fire insurance maps. The collection includes maps from Sanborn, Bromley, Perris & Browne, Hopkins, Barlow, and others. Only Environmental Data Resources Inc. (EDR) is authorized to grant rights for commercial reproduction of maps by the Sanborn Library LLC, the copyright holder for the collection. Results can be authenticated by visiting [www.edrnet.com/sanborn](http://www.edrnet.com/sanborn).

The Sanborn Library is continually enhanced with newly identified map archives. This report accesses all maps in the collection as of the day this report was generated.

## Certified Sanborn Results:

**Certification #** 0D46-4966-B0DC

**PO #** NA

**Project** NA

### UNMAPPED PROPERTY

This report certifies that the complete holdings of the Sanborn Library, LLC collection have been searched based on client supplied target property information, and fire insurance maps covering the target property were not found.



Sanborn® Library search results

Certification #: 0D46-4966-B0DC

The Sanborn Library includes more than 1.2 million fire insurance maps from Sanborn, Bromley, Perris & Browne, Hopkins, Barlow and others which track historical property usage in approximately 12,000 American cities and towns. Collections searched:

- Library of Congress
- University Publications of America
- EDR Private Collection

*The Sanborn Library LLC Since 1866™*

### Limited Permission To Make Copies

Stantec (the client) is permitted to make up to FIVE photocopies of this Sanborn Map transmittal and each fire insurance map accompanying this report solely for the limited use of its customer. No one other than the client is authorized to make copies. Upon request made directly to an EDR Account Executive, the client may be permitted to make a limited number of additional photocopies. This permission is conditioned upon compliance by the client, its customer and their agents with EDR's copyright policy; a copy of which is available upon request.

### Disclaimer - Copyright and Trademark Notice

This Report contains certain information obtained from a variety of public and other sources reasonably available to Environmental Data Resources, Inc. It cannot be concluded from this Report that coverage information for the target and surrounding properties does not exist from other sources. NO WARRANTY EXPRESSED OR IMPLIED, IS MADE WHATSOEVER IN CONNECTION WITH THIS REPORT. ENVIRONMENTAL DATA RESOURCES, INC. SPECIFICALLY DISCLAIMS THE MAKING OF ANY SUCH WARRANTIES, INCLUDING WITHOUT LIMITATION, MERCHANTABILITY OR FITNESS FOR A PARTICULAR USE OR PURPOSE. ALL RISK IS ASSUMED BY THE USER. IN NO EVENT SHALL ENVIRONMENTAL DATA RESOURCES, INC. BE LIABLE TO ANYONE, WHETHER ARISING OUT OF ERRORS OR OMISSIONS, NEGLIGENCE, ACCIDENT OR ANY OTHER CAUSE, FOR ANY LOSS OF DAMAGE, INCLUDING, WITHOUT LIMITATION, SPECIAL, INCIDENTAL, CONSEQUENTIAL, OR EXEMPLARY DAMAGES. ANY LIABILITY ON THE PART OF ENVIRONMENTAL DATA RESOURCES, INC. IS STRICTLY LIMITED TO A REFUND OF THE AMOUNT PAID FOR THIS REPORT. Purchaser accepts this Report "AS IS". Any analyses, estimates, ratings, environmental risk levels or risk codes provided in this Report are provided for illustrative purposes only, and are not intended to provide, nor should they be interpreted as providing any facts regarding, or prediction or forecast of, any environmental risk for any property. Only a Phase I Environmental Site Assessment performed by an environmental professional can provide information regarding the environmental risk for any property. Additionally, the information provided in this Report is not to be construed as legal advice. Copyright 2020 by Environmental Data Resources, Inc. All rights reserved. Reproduction in any media or format, in whole or in part, of any report or map of Environmental Data Resources, Inc., or its affiliates, is prohibited without prior written permission.

EDR and its logos (including Sanborn and Sanborn Map) are trademarks of Environmental Data Resources, Inc. or its affiliates. All other trademarks used herein are the property of their respective owners.



1661 West Broadway

1661 West Broadway

Anaheim, CA 92802

Inquiry Number: 6211440.4

October 01, 2020

# EDR Historical Topo Map Report

with QuadMatch™



6 Armstrong Road, 4th floor  
Shelton, CT 06484  
Toll Free: 800.352.0050  
[www.edrnet.com](http://www.edrnet.com)

# EDR Historical Topo Map Report

10/01/20

**Site Name:**

1661 West Broadway  
1661 West Broadway  
Anaheim, CA 92802  
EDR Inquiry # 6211440.4

**Client Name:**

Stantec  
735 E. Carnegie Drive, Suite 280  
SAN BERNARDINO, CA 92408  
Contact: Alicia Jansen



EDR Topographic Map Library has been searched by EDR and maps covering the target property location as provided by Stantec were identified for the years listed below. EDR's Historical Topo Map Report is designed to assist professionals in evaluating potential liability on a target property resulting from past activities. EDR's Historical Topo Map Report includes a search of a collection of public and private color historical topographic maps, dating back to the late 1800s.

**Search Results:****Coordinates:**

<b>P.O.#</b>	NA	<b>Latitude:</b>	33.829512 33° 49' 46" North
<b>Project:</b>	NA	<b>Longitude:</b>	-117.940035 -117° 56' 24" West
		<b>UTM Zone:</b>	Zone 11 North
		<b>UTM X Meters:</b>	413015.27
		<b>UTM Y Meters:</b>	3743650.15
		<b>Elevation:</b>	127.00' above sea level

**Maps Provided:**

2012	1902
1981	1901
1972	1898
1965	1896
1950	
1949	
1942	
1935	

**Disclaimer - Copyright and Trademark Notice**

This Report contains certain information obtained from a variety of public and other sources reasonably available to Environmental Data Resources, Inc. It cannot be concluded from this Report that coverage information for the target and surrounding properties does not exist from other sources. NO WARRANTY EXPRESSED OR IMPLIED, IS MADE WHATSOEVER IN CONNECTION WITH THIS REPORT. ENVIRONMENTAL DATA RESOURCES, INC. SPECIFICALLY DISCLAIMS THE MAKING OF ANY SUCH WARRANTIES, INCLUDING WITHOUT LIMITATION, MERCHANTABILITY OR FITNESS FOR A PARTICULAR USE OR PURPOSE. ALL RISK IS ASSUMED BY THE USER. IN NO EVENT SHALL ENVIRONMENTAL DATA RESOURCES, INC. BE LIABLE TO ANYONE, WHETHER ARISING OUT OF ERRORS OR OMISSIONS, NEGLIGENCE, ACCIDENT OR ANY OTHER CAUSE, FOR ANY LOSS OF DAMAGE, INCLUDING, WITHOUT LIMITATION, SPECIAL, INCIDENTAL, CONSEQUENTIAL, OR EXEMPLARY DAMAGES. ANY LIABILITY ON THE PART OF ENVIRONMENTAL DATA RESOURCES, INC. IS STRICTLY LIMITED TO A REFUND OF THE AMOUNT PAID FOR THIS REPORT. Purchaser accepts this Report "AS IS". Any analyses, estimates, ratings, environmental risk levels or risk codes provided in this Report are provided for illustrative purposes only, and are not intended to provide, nor should they be interpreted as providing any facts regarding, or prediction or forecast of, any environmental risk for any property. Only a Phase I Environmental Site Assessment performed by an environmental professional can provide information regarding the environmental risk for any property. Additionally, the information provided in this Report is not to be construed as legal advice.

Copyright 2020 by Environmental Data Resources, Inc. All rights reserved. Reproduction in any media or format, in whole or in part, of any report or map of Environmental Data Resources, Inc., or its affiliates, is prohibited without prior written permission.

EDR and its logos (including Sanborn and Sanborn Map) are trademarks of Environmental Data Resources, Inc. or its affiliates. All other trademarks used herein are the property of their respective owners.

## **Topo Sheet Key**

This EDR Topo Map Report is based upon the following USGS topographic map sheets.

### **2012 Source Sheets**



Anaheim  
2012  
7.5-minute, 24000

### **1981 Source Sheets**



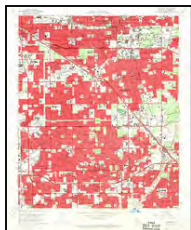
Anaheim  
1981  
7.5-minute, 24000  
Aerial Photo Revised 1963

### **1972 Source Sheets**



Anaheim  
1972  
7.5-minute, 24000  
Aerial Photo Revised 1972

### **1965 Source Sheets**



Anaheim  
1965  
7.5-minute, 24000  
Aerial Photo Revised 1963

## **Topo Sheet Key**

This EDR Topo Map Report is based upon the following USGS topographic map sheets.

### **1950 Source Sheets**



Anaheim  
1950  
7.5-minute, 24000  
Aerial Photo Revised 1947

### **1949 Source Sheets**



Anaheim  
1949  
7.5-minute, 24000  
Aerial Photo Revised 1947

### **1942 Source Sheets**



ANAHEIM  
1942  
15-minute, 50000

### **1935 Source Sheets**

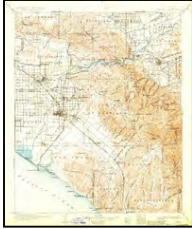


Garden Grove  
1935  
7.5-minute, 31680

## **Topo Sheet Key**

This EDR Topo Map Report is based upon the following USGS topographic map sheets.

### **1902 Source Sheets**



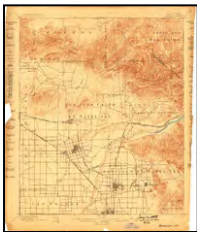
Corona  
1902  
30-minute, 125000

### **1901 Source Sheets**



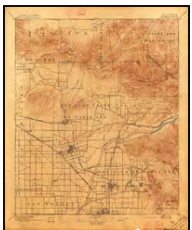
Anaheim  
1901  
15-minute, 62500

### **1898 Source Sheets**



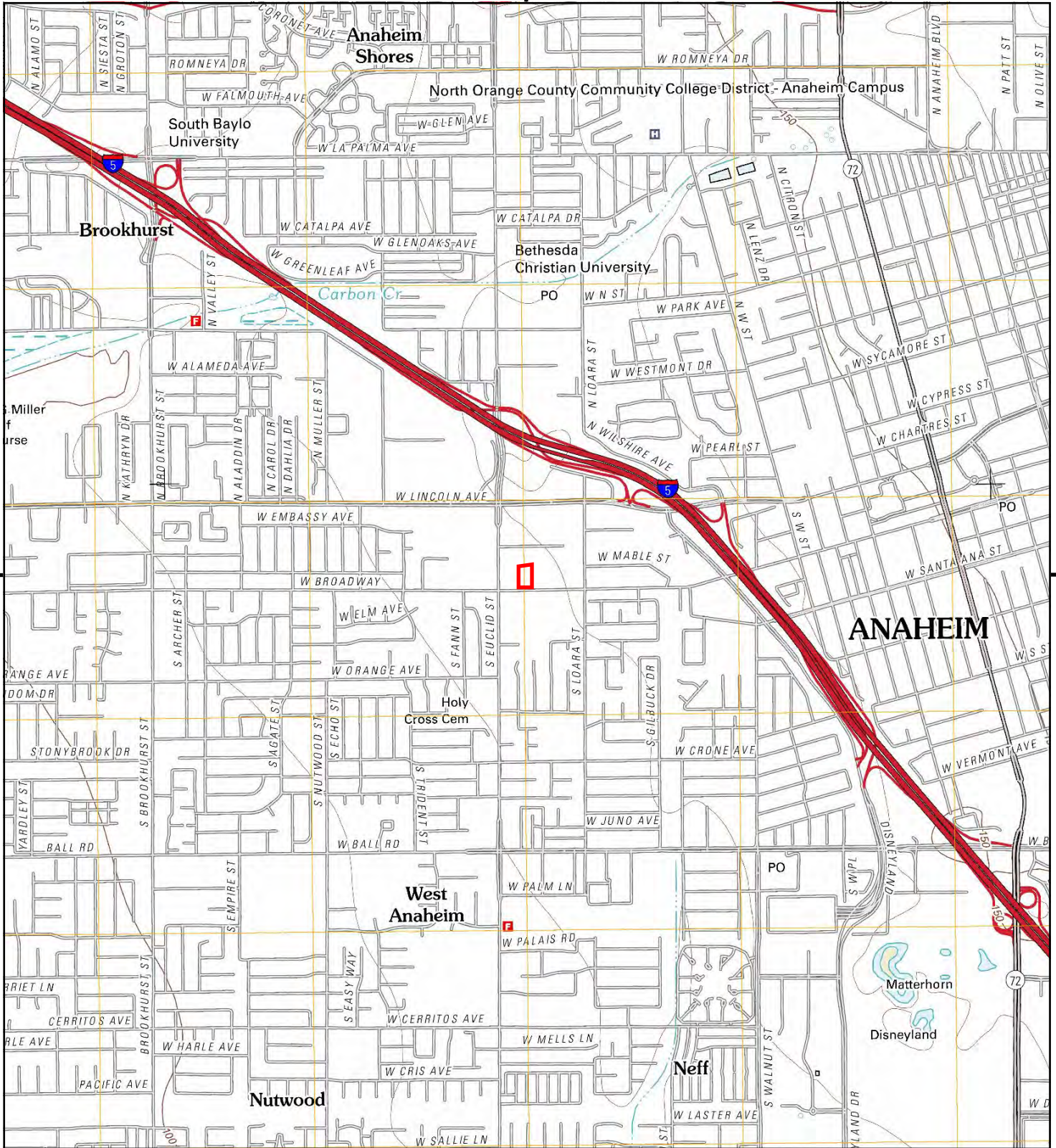
Anaheim  
1898  
15-minute, 62500

### **1896 Source Sheets**



Anaheim  
1896  
15-minute, 62500





This report includes information from the following map sheet(s).

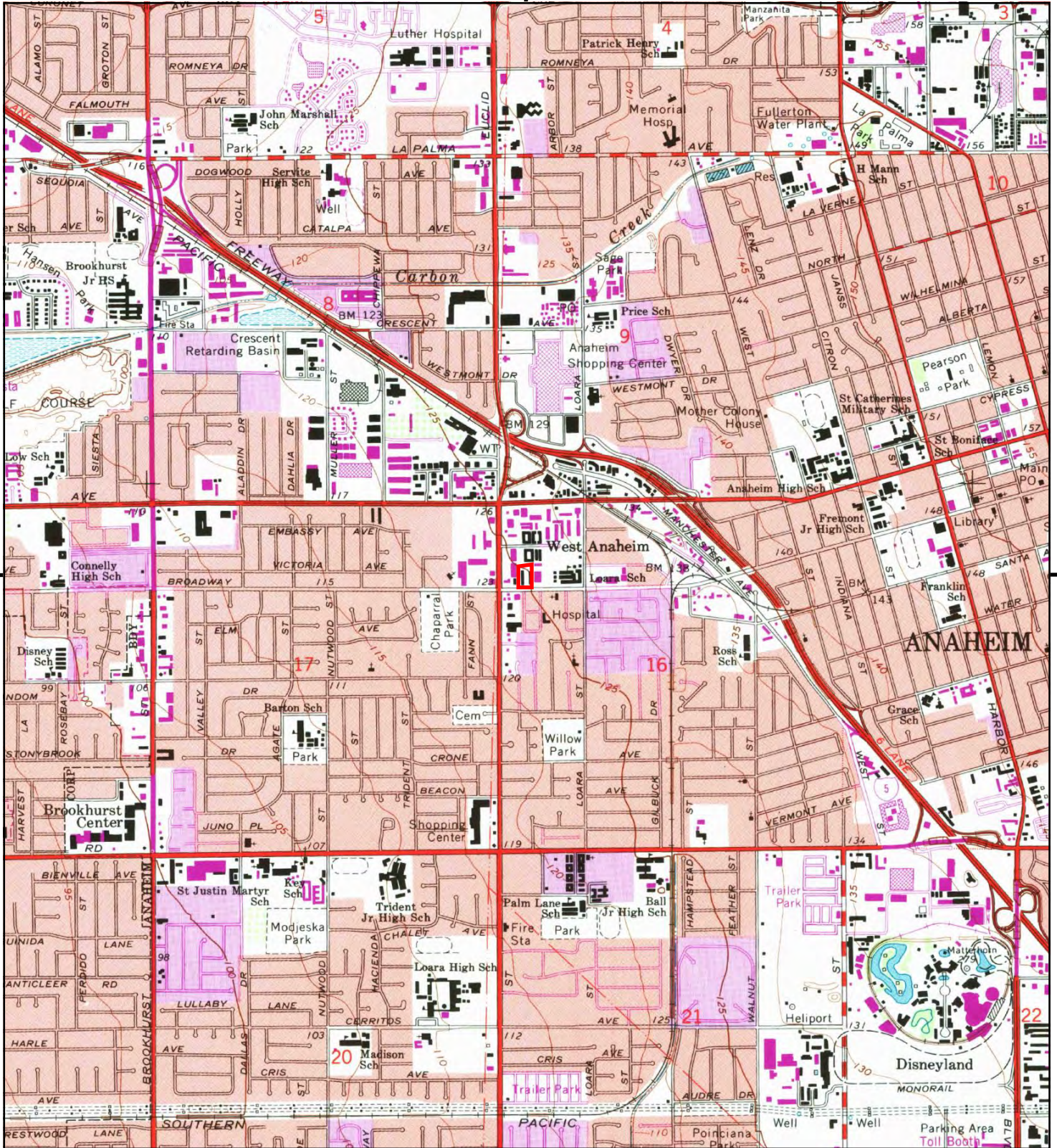


TP, Anaheim, 2012, 7.5-minute

SITE NAME: 1661 West Broadway  
 ADDRESS: 1661 West Broadway  
 Anaheim, CA 92802  
 CLIENT: Stantec







This report includes information from the following map sheet(s).

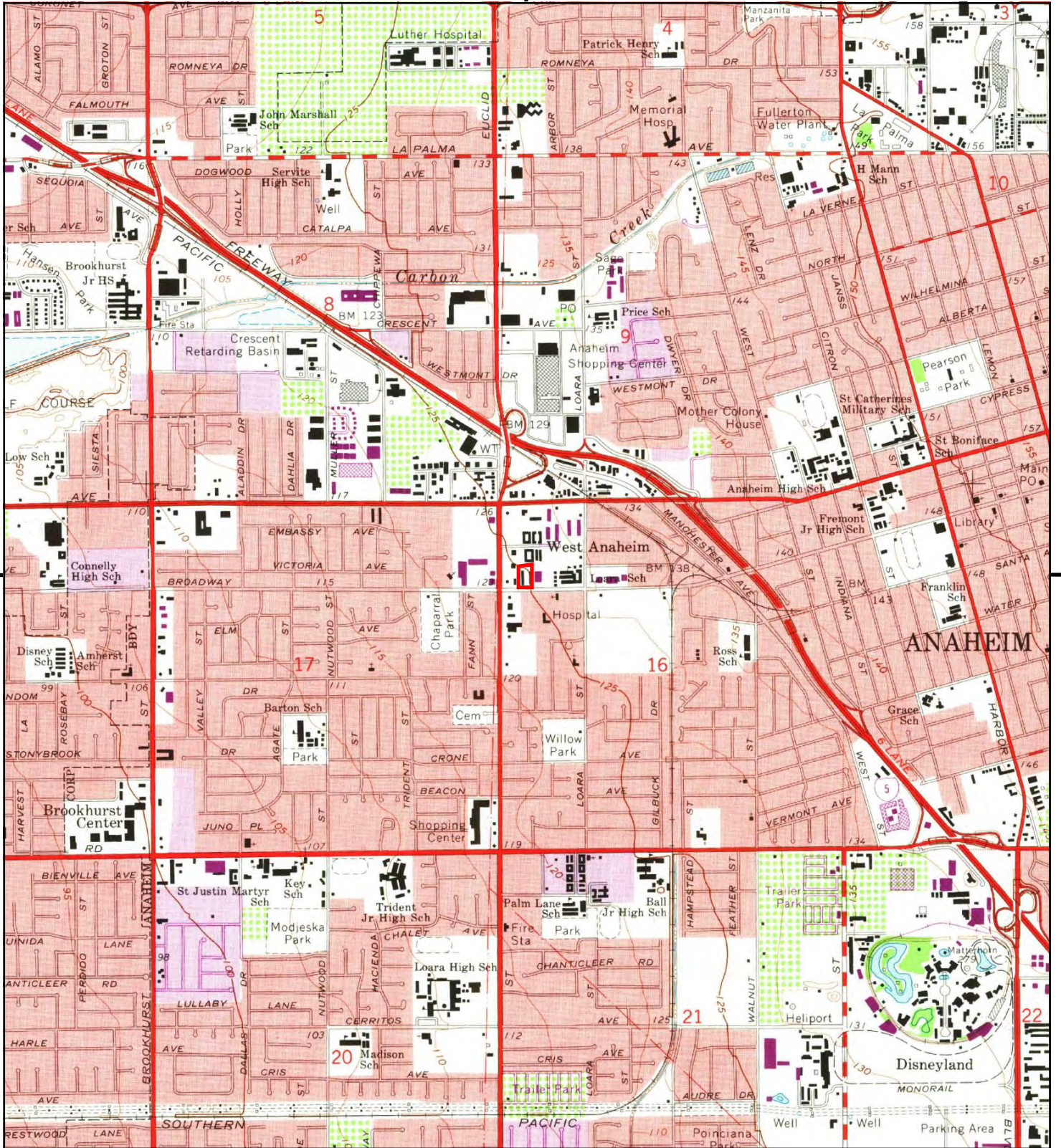


TP, Anaheim, 1981, 7.5-minute

SITE NAME: 1661 West Broadway  
 ADDRESS: 1661 West Broadway  
 Anaheim, CA 92802  
 CLIENT: Stantec







This report includes information from the following map sheet(s).

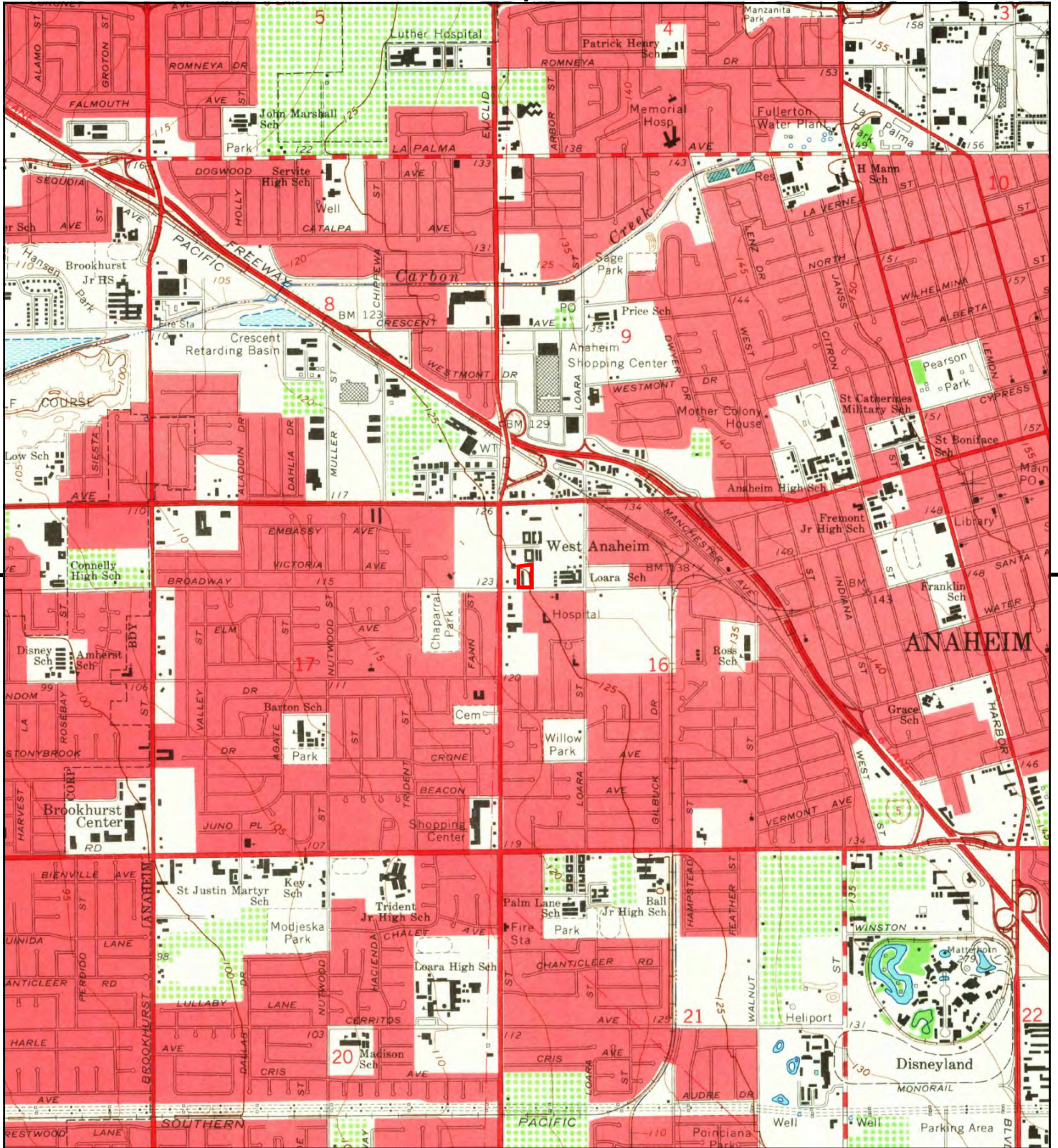


TP, Anaheim, 1972, 7.5-minute

SITE NAME: 1661 West Broadway  
 ADDRESS: 1661 West Broadway  
 Anaheim, CA 92802  
 CLIENT: Stantec







This report includes information from the following map sheet(s).

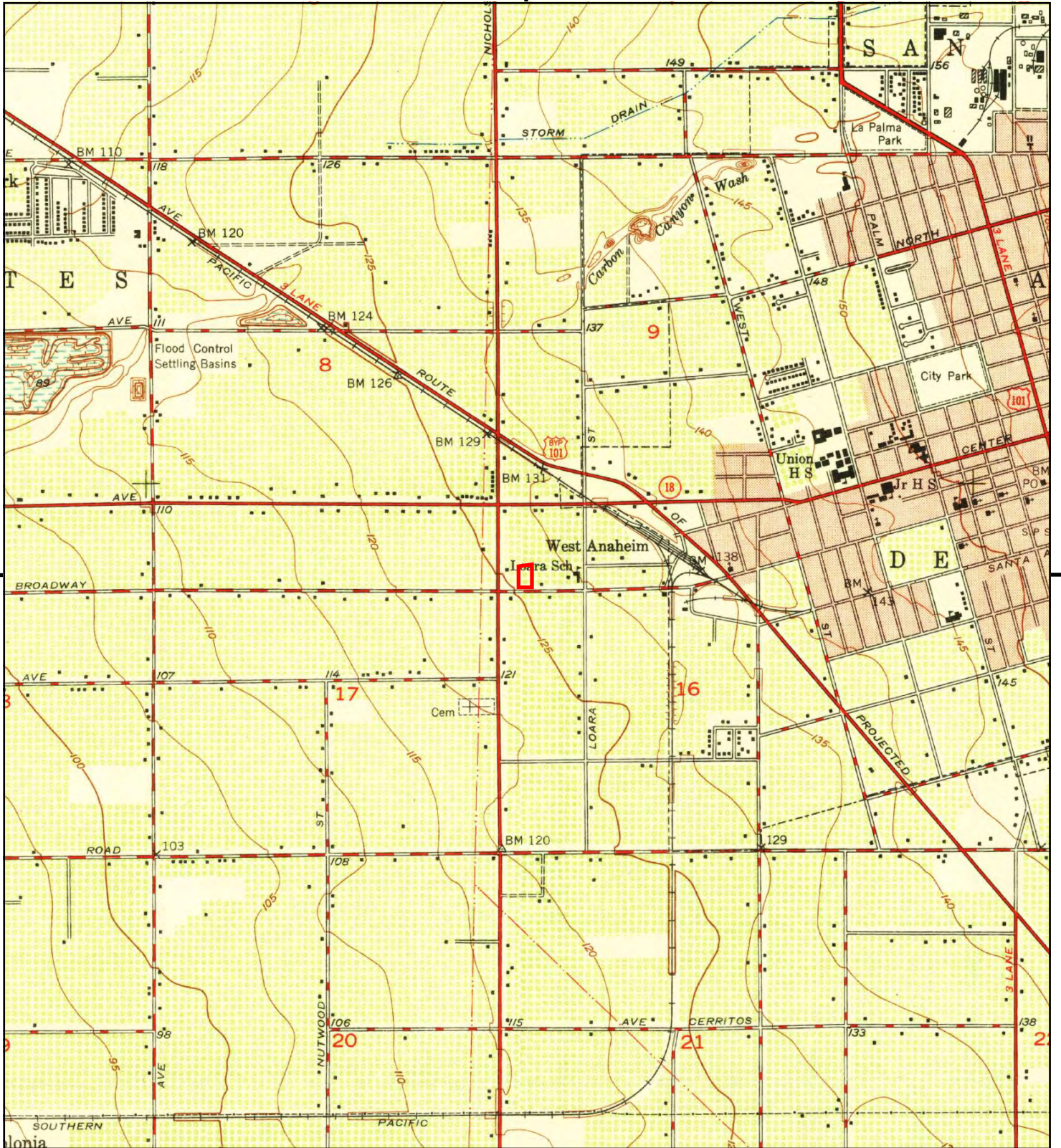


TP, Anaheim, 1965, 7.5-minute

SITE NAME: 1661 West Broadway  
 ADDRESS: 1661 West Broadway  
 Anaheim, CA 92802  
 CLIENT: Stantec







This report includes information from the following map sheet(s).

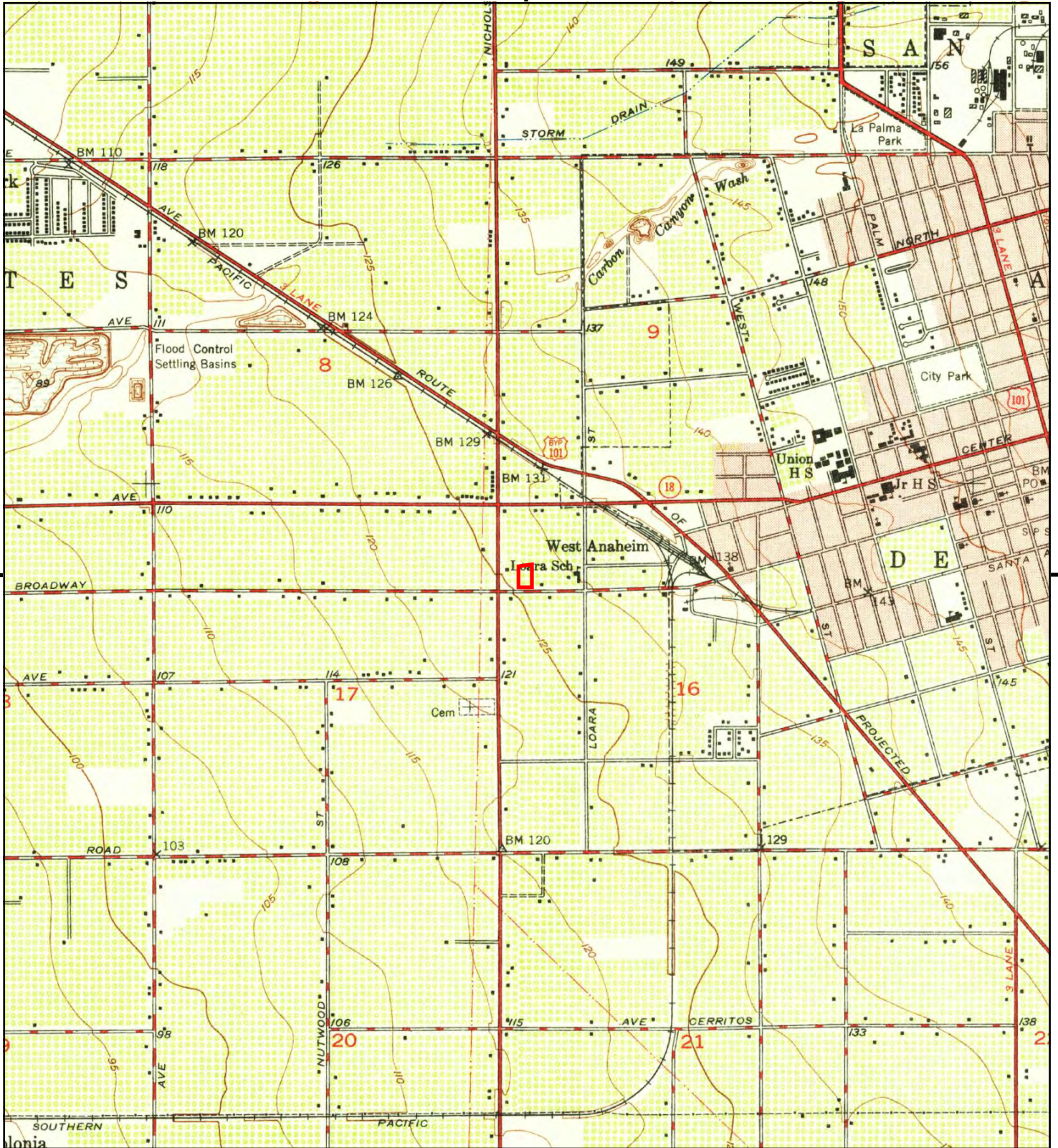


TP, Anaheim, 1950, 7.5-minute

**SITE NAME:** 1661 West Broadway  
**ADDRESS:** 1661 West Broadway  
 Anaheim, CA 92802  
**CLIENT:** Stantec







This report includes information from the following map sheet(s).

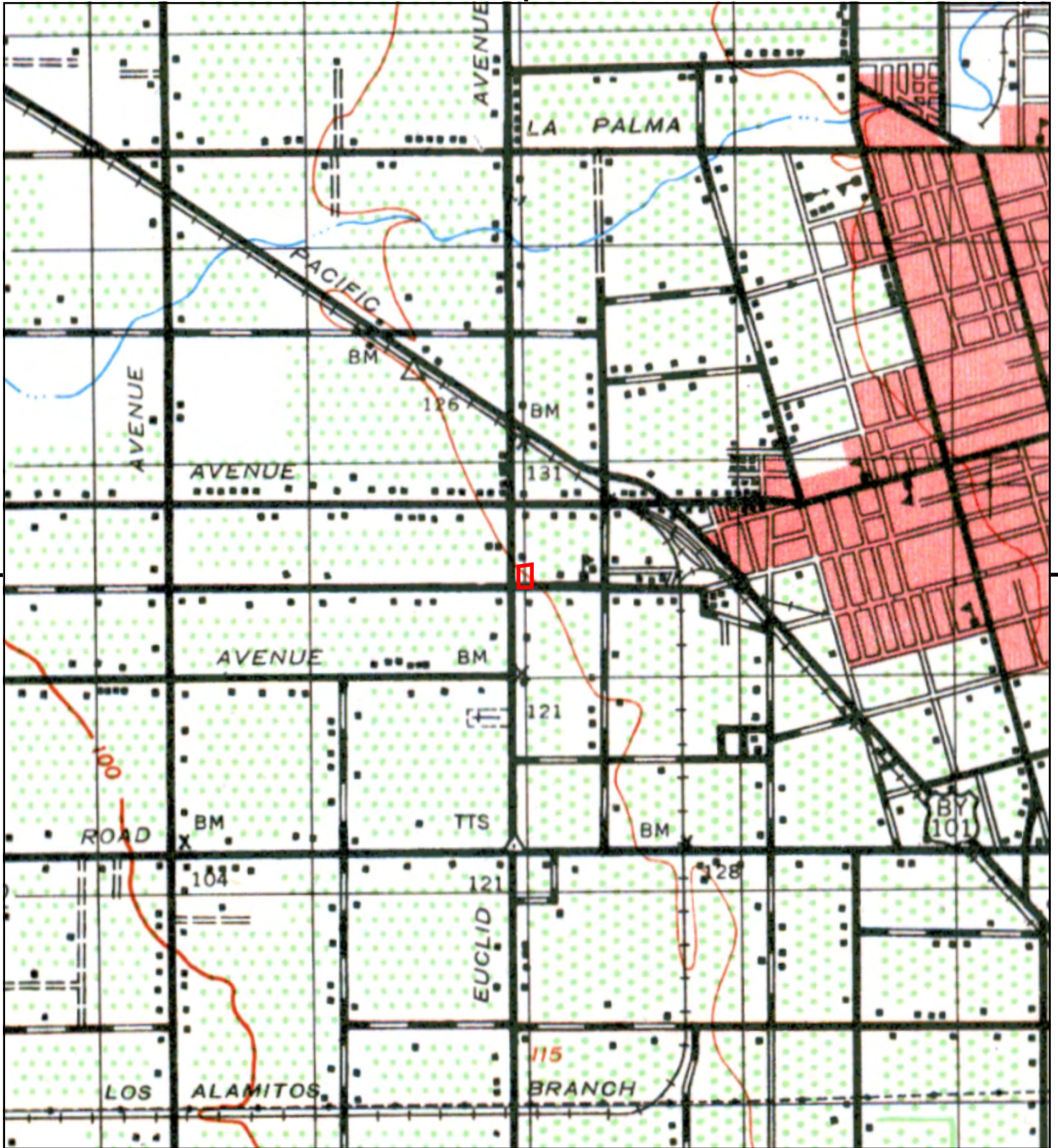


TP, Anaheim, 1949, 7.5-minute

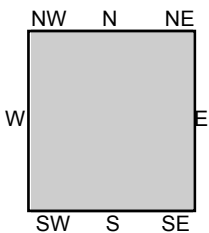
SITE NAME: 1661 West Broadway  
 ADDRESS: 1661 West Broadway  
 Anaheim, CA 92802  
 CLIENT: Stantec







This report includes information from the following map sheet(s).

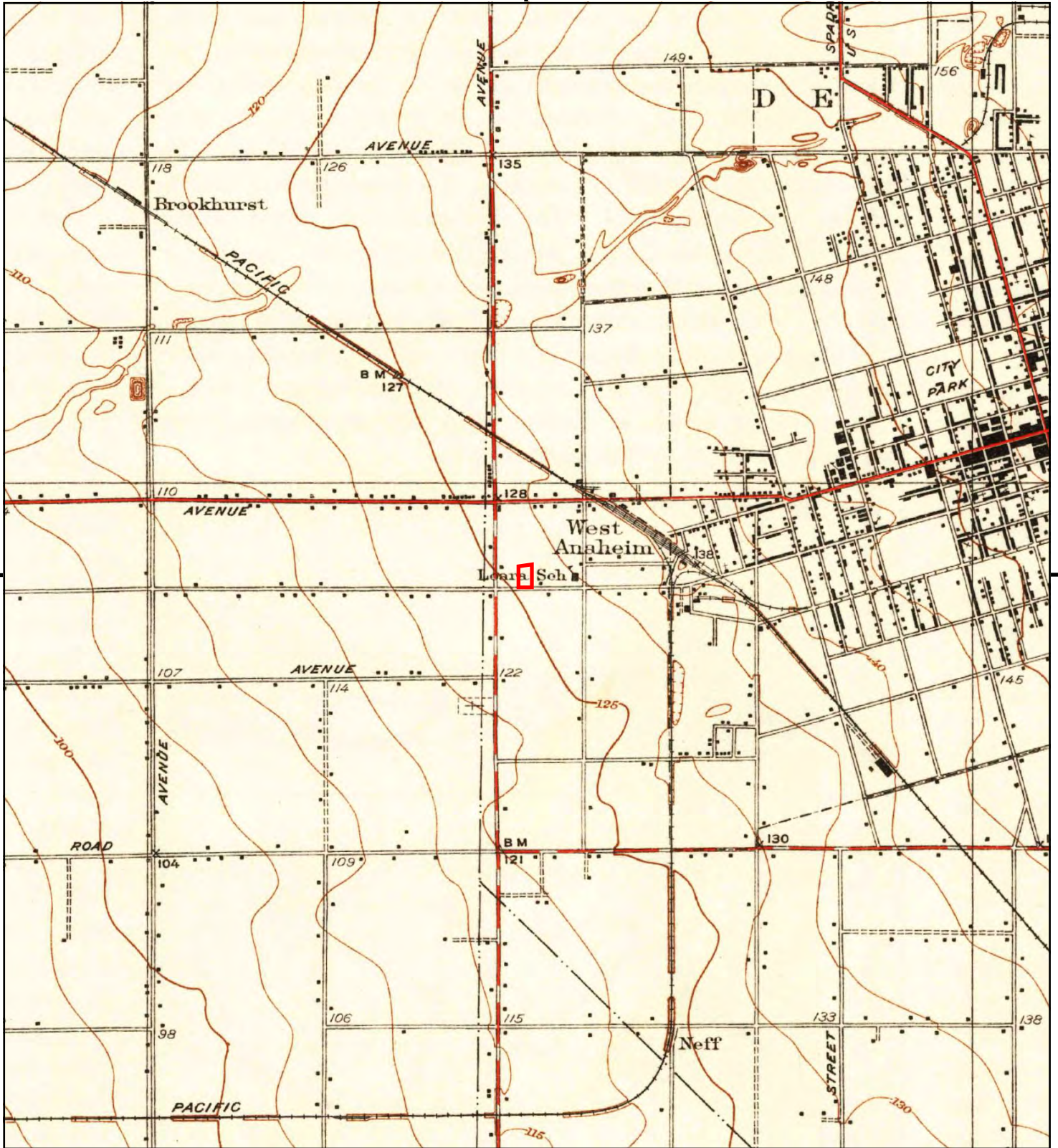


TP, ANAHEIM, 1942, 15-minute

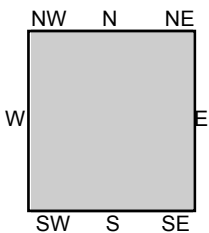
SITE NAME: 1661 West Broadway  
 ADDRESS: 1661 West Broadway  
 Anaheim, CA 92802  
 CLIENT: Stantec







This report includes information from the following map sheet(s).



TP, Garden Grove, 1935, 7.5-minute

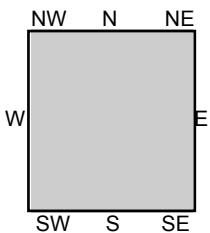
SITE NAME: 1661 West Broadway  
 ADDRESS: 1661 West Broadway  
 Anaheim, CA 92802  
 CLIENT: Stantec







This report includes information from the following map sheet(s).

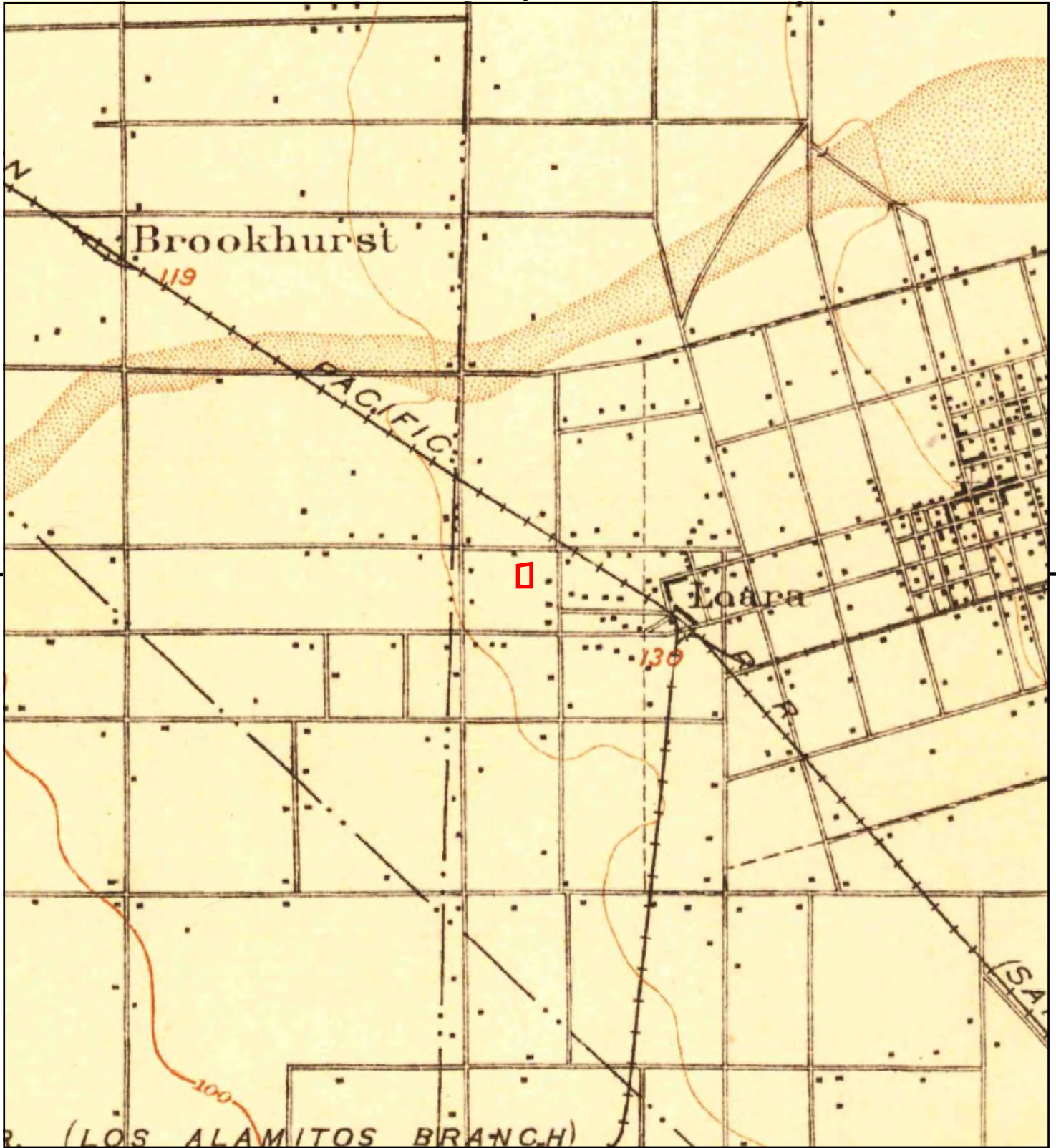


TP, Corona, 1902, 30-minute

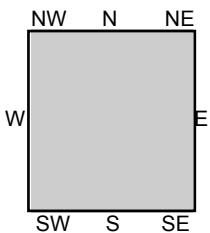
SITE NAME: 1661 West Broadway  
 ADDRESS: 1661 West Broadway  
 Anaheim, CA 92802  
 CLIENT: Stantec







This report includes information from the following map sheet(s).

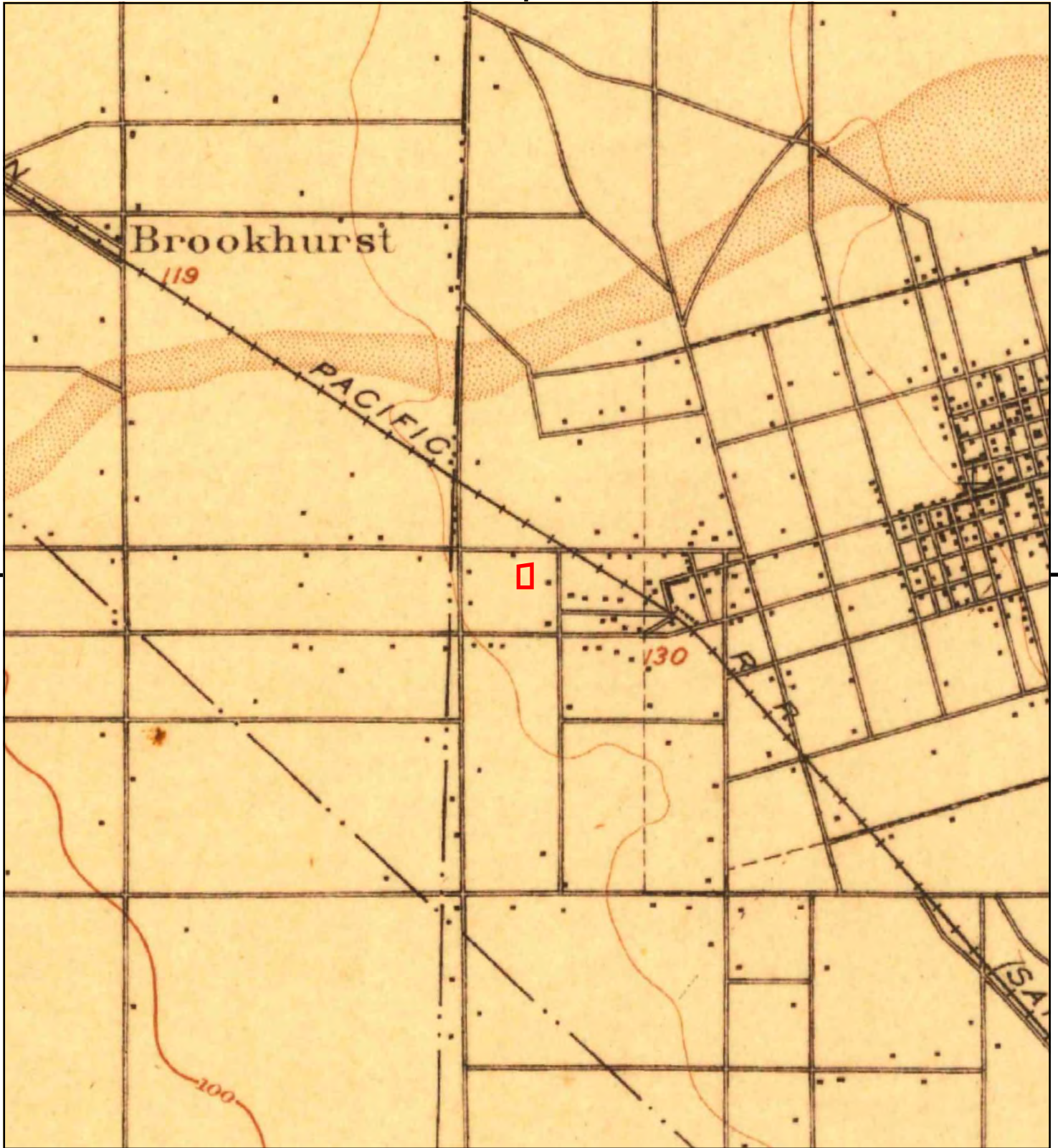


TP, Anaheim, 1901, 15-minute

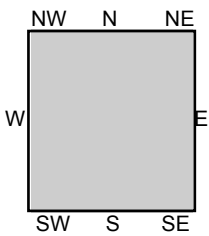
SITE NAME: 1661 West Broadway  
ADDRESS: 1661 West Broadway  
Anaheim, CA 92802  
CLIENT: Stantec







This report includes information from the following map sheet(s).

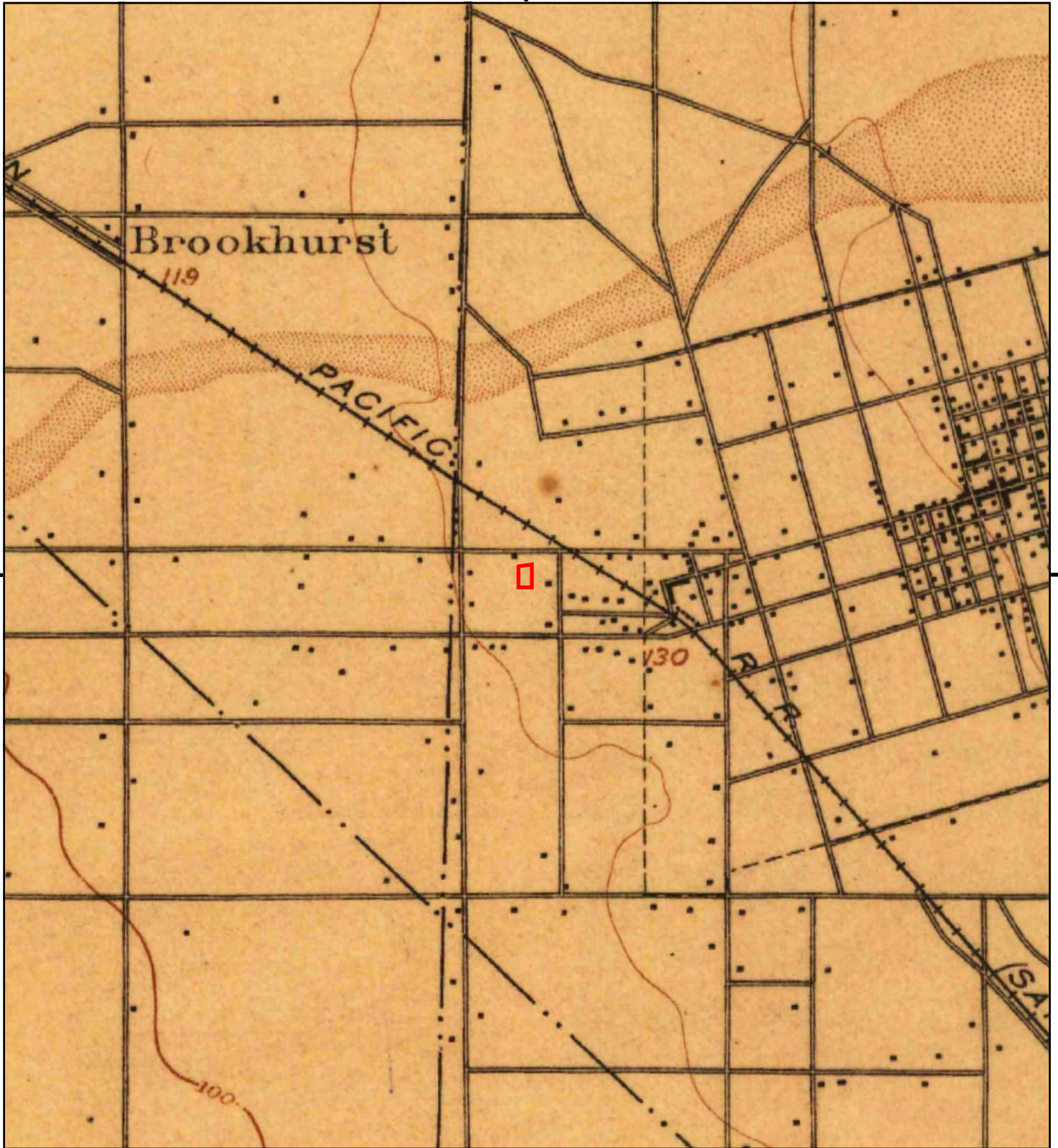


TP, Anaheim, 1898, 15-minute

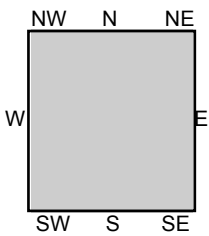
SITE NAME: 1661 West Broadway  
ADDRESS: 1661 West Broadway  
Anaheim, CA 92802  
CLIENT: Stantec







This report includes information from the following map sheet(s).



TP, Anaheim, 1896, 15-minute

SITE NAME: 1661 West Broadway  
ADDRESS: 1661 West Broadway  
Anaheim, CA 92802  
CLIENT: Stantec



**1661 West Broadway**

1661 West Broadway  
Anaheim, CA 92802

Inquiry Number: 6211440.5  
October 01, 2020

# The EDR-City Directory Abstract

## TABLE OF CONTENTS

### **SECTION**

**Executive Summary**

**Findings**

**City Directory Images**

***Thank you for your business.***

Please contact EDR at 1-800-352-0050  
with any questions or comments.

### **Disclaimer - Copyright and Trademark Notice**

This Report contains certain information obtained from a variety of public and other sources reasonably available to Environmental Data Resources, Inc. It cannot be concluded from this Report that coverage information for the target and surrounding properties does not exist from other sources. **NO WARRANTY EXPRESSED OR IMPLIED, IS MADE WHATSOEVER IN CONNECTION WITH THIS REPORT. ENVIRONMENTAL DATA RESOURCES, INC. SPECIFICALLY DISCLAIMS THE MAKING OF ANY SUCH WARRANTIES, INCLUDING WITHOUT LIMITATION, MERCHANTABILITY OR FITNESS FOR A PARTICULAR USE OR PURPOSE. ALL RISK IS ASSUMED BY THE USER. IN NO EVENT SHALL ENVIRONMENTAL DATA RESOURCES, INC. BE LIABLE TO ANYONE, WHETHER ARISING OUT OF ERRORS OR OMISSIONS, NEGLIGENCE, ACCIDENT OR ANY OTHER CAUSE, FOR ANY LOSS OR DAMAGE, INCLUDING, WITHOUT LIMITATION, SPECIAL, INCIDENTAL, CONSEQUENTIAL, OR EXEMPLARY DAMAGES. ANY LIABILITY ON THE PART OF ENVIRONMENTAL DATA RESOURCES, INC. IS STRICTLY LIMITED TO A REFUND OF THE AMOUNT PAID FOR THIS REPORT.** Purchaser accepts this Report "AS IS". Any analyses, estimates, ratings, environmental risk levels or risk codes provided in this Report are provided for illustrative purposes only, and are not intended to provide, nor should they be interpreted as providing any facts regarding, or prediction or forecast of, any environmental risk for any property. Only a Phase I Environmental Site Assessment performed by an environmental professional can provide information regarding the environmental risk for any property. Additionally, the information provided in this Report is not to be construed as legal advice.

Copyright 2020 by Environmental Data Resources, Inc. All rights reserved. Reproduction in any media or format, in whole or in part, of any report or map of Environmental Data Resources, Inc. or its affiliates is prohibited without prior written permission.

EDR and its logos (including Sanborn and Sanborn Map) are trademarks of Environmental Data Resources, Inc. or its affiliates. All other trademarks used herein are the property of their respective owners.

## EXECUTIVE SUMMARY

### DESCRIPTION

Environmental Data Resources, Inc.'s (EDR) City Directory Abstract is a screening tool designed to assist environmental professionals in evaluating potential liability on a target property resulting from past activities. EDR's City Directory Abstract includes a search and abstract of available city directory data. For each address, the directory lists the name of the corresponding occupant at five year intervals.

Business directories including city, cross reference and telephone directories were reviewed, if available, at approximately five year intervals for the years spanning 1920 through 2014. This report compiles information gathered in this review by geocoding the latitude and longitude of properties identified and gathering information about properties within 660 feet of the target property.

A summary of the information obtained is provided in the text of this report.

### RECORD SOURCES

EDR's Digital Archive combines historical directory listings from sources such as Cole Information and Dun & Bradstreet. These standard sources of property information complement and enhance each other to provide a more comprehensive report.

EDR is licensed to reproduce certain City Directory works by the copyright holders of those works. The purchaser of this EDR City Directory Report may include it in report(s) delivered to a customer. Reproduction of City Directories without permission of the publisher or licensed vendor may be a violation of copyright.

Data by

**infoUSA**<sup>®</sup>

Copyright©2008  
All Rights Reserved

### RESEARCH SUMMARY

The following research sources were consulted in the preparation of this report. An "X" indicates where information was identified in the source and provided in this report.

<u>Year</u>	<u>Source</u>	<u>TP</u>	<u>Adjoining</u>	<u>Text Abstract</u>	<u>Source Image</u>
2014	Cole Information Services	X	X	X	-
2009	Cole Information Services	X	X	X	-
2004	Cole Information Services	X	X	X	-
2002	Haines Company	-	-	-	-
2001	Pacific Telephone	-	-	-	-
1999	Cole Information Services	X	X	X	-
1997	Pacific Telephone	-	-	-	-
1995	Pacific Bell	-	X	X	-
	Pacific Bell	X	X	X	-
1994	Cole Information Services	X	X	X	-
1992	Pacific Bell	-	-	-	-
1991	Pacific Bell	-	X	X	-

## EXECUTIVE SUMMARY

<u>Year</u>	<u>Source</u>	<u>TP</u>	<u>Adjoining</u>	<u>Text Abstract</u>	<u>Source Image</u>
1991	Pacific Bell	X	X	X	-
1986	Pacific Bell	-	X	X	-
	Pacific Bell	X	X	X	-
1980	Pacific Telephone	-	X	X	-
	Pacific Telephone	X	X	X	-
1975	Luskey Brothers & Co., Inc.	-	X	X	-
	Luskey Brothers & Co., Inc.	X	X	X	-
1971	Luskey Brothers Co., Inc.	-	-	-	-
1970	General Telephone Co., of California	-	X	X	-
	General Telephone Co., of California	X	X	X	-
	Ross Publications	-	X	X	-
	Ross Publications	X	X	X	-
1966	Pacific Telephone	-	X	X	-
	Pacific Telephone	X	X	X	-
1965	Luskey Brothers	-	-	-	-
1961	Luskey Brothers & Co.,	-	X	X	-
	Luskey Brothers & Co.,	X	X	X	-
1960	Unknown	-	-	-	-
1956	Luskey Brothers & Co., Inc.	-	-	-	-
1955	The Pacific Telephone and Telegraph Co.	-	-	-	-
1952	Luskeys Directory Service Co.	-	-	-	-
1950	West Directory Co.	-	-	-	-
1946	Southern California Telephone Co.	-	-	-	-
1945	McCutcheon & Bragonier	-	-	-	-
1941	Southern California Telephone Co.	-	-	-	-
1936	Western Directory Co.	-	-	-	-
1930	Western Directory Co.	-	-	-	-
1926	Pacific Telephone	-	-	-	-
1925	Western Directory Co.	-	-	-	-
1922	Kaasen Directory Co.	-	-	-	-
1921	Western Directory Co.	-	-	-	-
1920	Santa Ana Directory Co.	-	-	-	-



## EXECUTIVE SUMMARY

### **SELECTED ADDRESSES**

The following addresses were selected by the client, for EDR to research. An "X" indicates where information was identified.

<b><u>Address</u></b>	<b><u>Type</u></b>	<b><u>Findings</u></b>
1673 West Broadway	Client Entered	X

# FINDINGS

## TARGET PROPERTY INFORMATION

### ADDRESS

1661 West Broadway  
Anaheim, CA 92802

### FINDINGS DETAIL

Target Property research detail.

### BROADWAY

#### 1673 BROADWAY

<u>Year</u>	<u>Uses</u>	<u>Source</u>
1995	Anahelm Urologic Medical Group Inc	Pacific Bell

### BROADWAY W

#### 1673 BROADWAY W

<u>Year</u>	<u>Uses</u>	<u>Source</u>
1970	GAVIN MARTIN J MD W BROADWAY ANH	Ross Publications
	SHIFFMAN MELVIN A MD W BROADWAY ANH	Ross Publications

### W BROADWAY

#### 1661 W BROADWAY

<u>Year</u>	<u>Uses</u>	<u>Source</u>
2014	CHUANG JUSTIN T MD	Cole Information Services
	ESTRELLAGEMBA ALICE DDS	Cole Information Services
	FIOL MIGUEL I DDS	Cole Information Services
	JUSTIN CHUANG	Cole Information Services
	MIGUEL FIOL	Cole Information Services
	NAVIN SARAN	Cole Information Services
	SARAN NAVIN MD	Cole Information Services
	TOMII CHINESE MEDICAL CENTER	Cole Information Services
2009	ADVANCE ORTHOPEDIC PAIN CENTER	Cole Information Services
	GUISEPPE M FERNANDEZ MD	Cole Information Services
	HARLAND GERDS	Cole Information Services
	JUSTIN T CHUANG MD	Cole Information Services
	MIGUEL FIOL	Cole Information Services
	NAVIN SARAN	Cole Information Services

## FINDINGS

<u>Year</u>	<u>Uses</u>	<u>Source</u>
2009	NAVIN SARAN MD	Cole Information Services
2004	JAMES HARTMANN	Cole Information Services
	JAMES S HARTMANN DDS	Cole Information Services
	JUSTIN CHUANG	Cole Information Services
	JUSTIN T CHUANG MD	Cole Information Services
	MIGUEI I FIOL DDS	Cole Information Services
1999	A B AUNGKHIN	Cole Information Services
	CHUANG JUSTIN T MD	Cole Information Services
	FERNANDEZ GIUSEPPE MD	Cole Information Services
	GERDS HARLAND W DDS	Cole Information Services
	HARLAND GERDS	Cole Information Services
	HARTMANN JAMES S DDS	Cole Information Services
	MIGUEL FIOL	Cole Information Services
1995	ANG JOHN MD	Pacific Bell
	CGerds Harland W ODS	Pacific Bell
	CHUANG JUSTIN T MD	Pacific Bell
	Fernandez Giuseppe MD	Pacific Bell
	Gerds Harland	Pacific Bell
	Hartmann James S DDS	Pacific Bell
	Simon David R MD	Pacific Bell
1994	ANG, JOHN	Cole Information Services
	GIUSEPPE FERNANDEZ MD	Cole Information Services
	JUSTIN T CHUANG MD	Cole Information Services
	SIMON DAVID R MD	Cole Information Services
1991	Achilles Foot Clinic Podiatry Group	Pacific Bell
	ANG JOHN MD	Pacific Bell
	CHUANGJUSTINTMD	Pacific Bell
	Fernandez Giuseppe MD	Pacific Bell
	Gerds Harland W DDS	Pacific Bell
	Simon David R MD	Pacific Bell
	SIMON MYRON DPM FACFS SIMON KAY G DPM A PROFESSIONAL CORPORATION	Pacific Bell
1986	Achilles Foot Clinic Podiatry Group	Pacific Bell
	CHUAN G JUS TIN T MD	Pacific Bell
	Gerds Harland W DDS	Pacific Bell
	Ofc	Pacific Bell
	Peters Lawrence JMD	Pacific Bell
	Simon & Simon	Pacific Bell
1980	Chuang Justin T MD	Pacific Telephone

## FINDINGS

<u>Year</u>	<u>Uses</u>	<u>Source</u>
1980	Chuang S	Pacific Telephone
	Gerds Harland W DDS	Pacific Telephone
	Kenlon An Irew MMD	Pacific Telephone
	Ofc	Pacific Telephone
	Peters Lawrence J MD	Pacific Telephone
	Peters Lee L	Pacific Telephone
	S IMON MYRON DR podurst	Pacific Telephone
	Simon Kay G Dr podtrst	Pacific Telephone
1975	Gerds Harland W DDS	Luskey Brothers & Co., Inc.
	Kenlon Andrew M MD	Luskey Brothers & Co., Inc.
	Ofc	Luskey Brothers & Co., Inc.
	Peters Lawrence J MD	Luskey Brothers & Co., Inc.
	Simon Myron & Simon Kay G Drs	Luskey Brothers & Co., Inc.
	WEST ANAHEIM CLINICAL LAB	Luskey Brothers & Co., Inc.
1970	Meyers Jas B Dr	General Telephone Co., of California
	Ofc	General Telephone Co., of California
	Peters Lawrence J MD	General Telephone Co., of California
	Simon Myron & Simon Kay G Drs	General Telephone Co., of California
	Smart Scott MD	General Telephone Co., of California
	WEST ANAHEIM CLINICAL LAB	General Telephone Co., of California
1966	Larson Jas A MD	Pacific Telephone
	Meyers Jas B Dr	Pacific Telephone
	Smart Scott MD Ofc	Pacific Telephone

### 1673 W BROADWAY

<u>Year</u>	<u>Uses</u>	<u>Source</u>
2014	BROADWAY MEDICAL PHARMACY	Cole Information Services
	MEDICAL WEIGHT LOSS	Cole Information Services
	VALENCIA DENTAL LABORATORIES	Cole Information Services
2009	ALICE ESTRELLA GEMBA DDS	Cole Information Services
	ALICE GEMBA	Cole Information Services
	BROADWAY ACUPUNCTURE HRBL CLINIC	Cole Information Services
	BROADWAY MEDICAL PHARMACY	Cole Information Services
	LING SHU ACUPUNCTURE	Cole Information Services
	MEDICAL WEIGHT LOSS & LASER COSMETOL	Cole Information Services
	SHU LING	Cole Information Services
	TAI CHI NATURAL HEALTH CENTER	Cole Information Services
	VALENCIA DENTAL LAB	Cole Information Services

## FINDINGS

<u>Year</u>	<u>Uses</u>	<u>Source</u>
2004	AB AUNGKHIN MD	Cole Information Services
	BROADWAY MEDICAL PHARMACY	Cole Information Services
	ESTRELLA ALICE	Cole Information Services
	GREGORY L CHAN MD	Cole Information Services
	IEM SERVICES CO	Cole Information Services
	LING SHU ACUPUNCTURE	Cole Information Services
	VALENCIA DENTAL LAB	Cole Information Services
1999	ALICE GEMBA	Cole Information Services
	ARWIN LYDIA DDS	Cole Information Services
	BDWY ACUPUNCTURE & HERBAL CLEANING	Cole Information Services
	BROADWAY ACUPUNCTURE & HERBAL CLINIC	Cole Information Services
	BROADWAY MEDICAL CENTER	Cole Information Services
	BROADWAY MEDICAL PHARMACY	Cole Information Services
	CHAN GREGORY L MD OBSTETRCN & GYNECLGST	Cole Information Services
	OCCUPANT UNKNOWN	Cole Information Services
	SHU LING	Cole Information Services
	VALENCIA DENTAL LABORATORY	Cole Information Services
1995	Anahelm Urologic Medical Group Inc	Pacific Bell
	Aungkhin A B MD	Pacific Bell
	Broadway Medical Pharmacy	Pacific Bell
	Chan Gregory L MD obstetrcn & gyneclgst	Pacific Bell
	First American Medical Laboratory	Pacific Bell
	Hioe Klem MMD immunology	Pacific Bell
	Meyers Jas B DDS	Pacific Bell
	Orange County Potency Medical Clinic Inc	Pacific Bell
	Wineland Richard E Anaelm Urologic Medical Group Inc	Pacific Bell
	Wineland Richard E II MD Anaheim Urology Medical Group Inc	Pacific Bell
1991	ANAHEIM UROLOGIC MEDICAL GROUP INC	Pacific Bell
	Broadway Medical Pharmacy	Pacific Bell
	CHAN GREGORY L MD obstetrcn & gyneclgst	Pacific Bell
	Gerace Joseph R MD obstetrcn & gyneclgst	Pacific Bell
	Meyers Jas BDDS	Pacific Bell
	ORANGE COUNTY POTENCY MEDICAL CLINIC INC	Pacific Bell

## FINDINGS

<u>Year</u>	<u>Uses</u>	<u>Source</u>
1991	Shin Myo Inc	Pacific Bell
	WIMELAND RICHARD E II MD Anaheim Urology Medical Group Inc	Pacific Bell
	Wineland Richard E Anaheim Urologic Medical Group Inc	Pacific Bell
1986	Aitelli Ernest C Anaheim Urologic Medical Group Inc	Pacific Bell
	Broadway Medical Pharmacy	Pacific Bell
	Chan Gregory L MD obstetrcn & gyneclgst	Pacific Bell
	Gavin Martin J MD	Pacific Bell
	Geraci Joseph R MD obstetrcn & gyneclgst	Pacific Bell
	Meyers Jas B DOS Inc	Pacific Bell
	Myint Yi Yi MD	Pacific Bell
	Shin Myo Inc	Pacific Bell
1980	Altelli Ernest C Anaheim Urologic Medical Group Inc	Pacific Telephone
	Audivox Hearing Aid Center	Pacific Telephone
	Day & Night Call	Pacific Telephone
	Day & Night Call 635	Pacific Telephone
	Gavin Martin J MD	Pacific Telephone
	Gerace Jos R Dr	Pacific Telephone
	Meyers sas B DDS Inc	Pacific Telephone
	Proctor David L Anaheim Urologic Medical Group Inc	Pacific Telephone
	Shin Myo m D	Pacific Telephone
	Wineland Aitelli & Proctor MDs Anaheim Urologic Medical Group Inc	Pacific Telephone
	Wineland Richard E Anaheim Urologic Medical Group Inc	Pacific Telephone
	Wineland Richard E II MD Anaheim Urologic Medical Group Inc	Pacific Telephone
	1975	Aitelli Ernest C @Anaheim@ Urologic Medical Group Inc
Anaheim Urologic Medical Group Inc		Luskey Brothers & Co., Inc.
Gavin Martin J MD		Luskey Brothers & Co., Inc.
Gerace Jos R Dr		Luskey Brothers & Co., Inc.
Meyers Jas B DDS Inc		Luskey Brothers & Co., Inc.
Proctor David L @Anaheim@ Urologic Medical Group Inc		Luskey Brothers & Co., Inc.
Vietz Hugo MD		Luskey Brothers & Co., Inc.
Wineland Aitelli & Proctor MDs @Anaheim@ Urologic Medical Group Inc		Luskey Brothers & Co., Inc.

## FINDINGS

<u>Year</u>	<u>Uses</u>	<u>Source</u>
1975	Wineland Richard E @Anaheim@ Urologic Medical Group Inc	Luskey Brothers & Co., Inc.
1970	Aitelli Ernest C Anaheim Urologic Medical Group Inc	General Telephone Co., of California
	Gavin Martin J MD	General Telephone Co., of California
	Proctor David L Anaheim Urologic Medical Group Inc	General Telephone Co., of California
	Shiffnan Melvin A MD	General Telephone Co., of California
	Vietz Hugo MD	General Telephone Co., of California
	Wineland Aitelli & Proctor MDs Anahelm Urologic Medical Group Inc	General Telephone Co., of California
	Wineland Richard E Anahelm Urologic Medical Group Inc	General Telephone Co., of California
1966	Aitelli Ernest C Wineland Aitelli & Proctor MDs	Pacific Telephone
	Gavin Martin J MD	Pacific Telephone
	Gerace J R Dr	Pacific Telephone
	Proctor David L Wineland Aiteill & Proctor MDs	Pacific Telephone
	Shiffman Melvin A MD	Pacific Telephone
	Vietz Hugo MD	Pacific Telephone
	Wineland Aitelli & Proctor MDs	Pacific Telephone
	Wineland Richard E Wineland Aitelli & Procter MDs	Pacific Telephone

### W BROADWAY ST

#### 1673 W BROADWAY ST

<u>Year</u>	<u>Uses</u>	<u>Source</u>
1961	CAL LABY PR 2 aa	Luskey Brothers & Co.,
	CE ACHESON PHYS KE 5 aa	Luskey Brothers & Co.,
	CE ACHESON PHYS KE 5 aa	Luskey Brothers & Co.,
	DNTST P PR 4 aa	Luskey Brothers & Co.,
	EC AITELLI	Luskey Brothers & Co.,
	FY YOSHIKANE	Luskey Brothers & Co.,
	JE WALTHALL PHYS KE 5 aa	Luskey Brothers & Co.,
	MJ GAVIN PHYS PR 4 aa	Luskey Brothers & Co.,
	PHYS KE 5 aa	Luskey Brothers & Co.,
	RE WINELAND	Luskey Brothers & Co.,
	STASHAK F J PHYS KE 5 aa	Luskey Brothers & Co.,
	WILLIAMS CLINI	Luskey Brothers & Co.,

## FINDINGS

### West Broadway

#### 1673 West Broadway

<u>Year</u>	<u>Uses</u>	<u>Source</u>	
1995	Anahelm Urologic Medical Group Inc	Pacific Bell	
	Aungkhin A B MD	Pacific Bell	
	Broadway Medical Pharmacy	Pacific Bell	
	Chan Gregory L MD obstetrn & gyneclgst	Pacific Bell	
	First American Medical Laboratory	Pacific Bell	
	Hioe Klem MMD immunology	Pacific Bell	
	Meyers Jas B DDS	Pacific Bell	
	Orange County Potency Medical Clinic Inc	Pacific Bell	
	Wineland Richard E Analelm Urologic Medical Group Inc	Pacific Bell	
	Wineland Richard E II MD Anaheim Urology Medical Group Inc	Pacific Bell	
1991	ANAHEIM UROLOGIC MEDICAL GROUP INC	Pacific Bell	
	Broadway Medical Pharmacy	Pacific Bell	
	CHAN GREGORY L MD obstetrn & gyneclgst	Pacific Bell	
	Gerace Joseph R MD obstetrn & gyneclgst	Pacific Bell	
	Meyers Jas BDDS	Pacific Bell	
	ORANGE COUNTY POTENCY MEDICAL CLINIC INC	Pacific Bell	
	Shin Myo Inc	Pacific Bell	
	WIMELAND RICHARD E II MD Aahein Urology Medical Group Inc	Pacific Bell	
	Wineland Richard E Anaheem Urologic Medical Group Inc	Pacific Bell	
	1986	Aitelli Ernest C Anaheim Urologic Medical Group Inc	Pacific Bell
Broadway Medical Pharmacy		Pacific Bell	
Chan Gregory L MD obstetrn & gyneclgst		Pacific Bell	
Gavin Martin J MD		Pacific Bell	
Geraci Joseph R MD obstetrn & gyneclgst		Pacific Bell	
Meyers Jas B DOS Inc		Pacific Bell	
Myint Yi Yi MD		Pacific Bell	
Shin Myo Inc		Pacific Bell	
1980		Altelli Ernest C Anaheim Urologic Medical Group Inc	Pacific Telephone
		Audivox Hearing Aid Center	Pacific Telephone
	Day & Night Call	Pacific Telephone	



## FINDINGS

<u>Year</u>	<u>Uses</u>	<u>Source</u>
1980	Day & Night Call 635	Pacific Telephone
	Gavin Martin J MD	Pacific Telephone
	Gerace Jos R Dr	Pacific Telephone
	Meyers sas B DDS Inc	Pacific Telephone
	Proctor David L Anaheim Urologic Medical Group Inc	Pacific Telephone
	Shin Myo m D	Pacific Telephone
	Wineland Aitelli & Proctor MDs Anaheim Lrologic Medical Group Inc	Pacific Telephone
	Wineland Richard E Anaheim Urologic Medical Group Inc	Pacific Telephone
	Wineland Richard E II MD Anaheim Urologic Medical Group Inc	Pacific Telephone
1975	Aitelli Ernest C @Anaheim@ Urologic Medical Group Inc	Luskey Brothers & Co., Inc.
	Anaheim Urologic Medical Group Inc	Luskey Brothers & Co., Inc.
	Gavin Martin J MD	Luskey Brothers & Co., Inc.
	Gerace Jos R Dr	Luskey Brothers & Co., Inc.
	Meyers Jas B DDS Inc	Luskey Brothers & Co., Inc.
	Proctor David L @Anaheim@ Urologic Medical Group Inc	Luskey Brothers & Co., Inc.
	Vietz Hugo MD	Luskey Brothers & Co., Inc.
	Wineland Aitelli & Proctor MDs @Anaheim@ Urologic Medical Group Inc	Luskey Brothers & Co., Inc.
	Wineland Richard E @Anaheim@ Urologic Medical Group Inc	Luskey Brothers & Co., Inc.
1970	Aitelli Ernest C Anaheim Urologic Medical Group Inc	General Telephone Co., of California
	Gavin Martin J MD	General Telephone Co., of California
	Proctor David L Anaheim Urologic Medical Group Inc	General Telephone Co., of California
	Shiffnan Melvin A MD	General Telephone Co., of California
	Vietz Hugo MD	General Telephone Co., of California
	Wineland Aitell & Proctor MDs Anahelm Urologic Medical Group Inc	General Telephone Co., of California
	Wineland Richard E Anahelm Urologic Medical Group Inc	General Telephone Co., of California
	GAVIN MARTIN J MD W BROADWAY ANH	Ross Publications
	SHIFFMAN MELVIN A MD W BROADWAY ANH	Ross Publications
1966	Aitelli Ernest C Wineland Aitelli & Proctor MDs	Pacific Telephone
	Gavin Martin J MD	Pacific Telephone
	Gerace J R Dr	Pacific Telephone

## FINDINGS

<u>Year</u>	<u>Uses</u>	<u>Source</u>
1966	Proctor David L Wineland Aiteill & Proctor MDs	Pacific Telephone
	Shiffman Melvin A MD	Pacific Telephone
	Vietz Hugo MD	Pacific Telephone
	Wineland Aitelli & Proctor MDs	Pacific Telephone
	Wineland Richard E Wineland Aitelli & Procter MDs	Pacific Telephone
1961	CAL LABY PR 2 aa	Luskey Brothers & Co.,
	CE ACHESON PHYS KE 5 aa	Luskey Brothers & Co.,
	CE ACHESON PHYS KE 5 aa	Luskey Brothers & Co.,
	DNTST P PR 4 aa	Luskey Brothers & Co.,
	EC AITELLI	Luskey Brothers & Co.,
	FY YOSHIKANE	Luskey Brothers & Co.,
	JE WALTHALL PHYS KE 5 aa	Luskey Brothers & Co.,
	MJ GAVIN PHYS PR 4 aa	Luskey Brothers & Co.,
	PHYS KE 5 aa	Luskey Brothers & Co.,
	RE WINELAND	Luskey Brothers & Co.,
	STASHAK F J PHYS KE 5 aa	Luskey Brothers & Co.,
WILLIAMS CLINI	Luskey Brothers & Co.,	

## FINDINGS

### ADJOINING PROPERTY DETAIL

The following Adjoining Property addresses were researched for this report. Detailed findings are provided for each address.

#### BROADWAY

##### 1660 BROADWAY

<u>Year</u>	<u>Uses</u>	<u>Source</u>
1995	Hald Ansten P	Pacific Bell

##### 1670 BROADWAY

<u>Year</u>	<u>Uses</u>	<u>Source</u>
1995	FIOLA DALE M atty	Pacific Bell
	Mc Caffrey S CYPRESS 8933226	Pacific Bell
1970	Gauthier Henri E	General Telephone Co., of California

##### 1678 BROADWAY

<u>Year</u>	<u>Uses</u>	<u>Source</u>
1995	Fischer Eugene K Jr atty	Pacific Bell
	Chang Brothers Painting	Pacific Bell

#### BROADWAY W

##### 1648 BROADWAY W

<u>Year</u>	<u>Uses</u>	<u>Source</u>
1970	ANAHEIM UNITY CHURCH W BROADWAY ANH	Ross Publications
	ANH UNITY WEDDING CHAPEL W BROADWAY ANH	Ross Publications
	CHRIST CHURCH TRUTH DIAL-A- PRAYER W BRDWY ANH	Ross Publications

##### 1652 BROADWAY W

<u>Year</u>	<u>Uses</u>	<u>Source</u>
1970	CASA BONITA RESIDENTIAL CARE W BROADWAY ANH	Ross Publications

##### 1658 BROADWAY W

<u>Year</u>	<u>Uses</u>	<u>Source</u>
1970	BROADWAY NURSERY PRESCHOOL W BROADWAY ANH	Ross Publications

## FINDINGS

### 1660 BROADWAY W

<u>Year</u>	<u>Uses</u>	<u>Source</u>
1970	BROADWAY GENL HOSP W BROADWAY ANH	Ross Publications

### 1664 BROADWAY W

<u>Year</u>	<u>Uses</u>	<u>Source</u>
1970	SUITES	Ross Publications
	A GEORGE MAX RL EST W BROADWAY SUITE A ANH	Ross Publications
	B MCGRATH EDWARD L OFC -B W BROADWAY ANH	Ross Publications
	B MCLUEN REALTY W BROADWAY SUITE B ANH	Ross Publications
	C NATIONWIDE TAPE CLUB NO 103 -C W BROADWAY ANH	Ross Publications
	D ROUSSELLE TERMITE CO -D W BROADWAY ANH	Ross Publications
	F PACIFIC ATLANTIC FINANCIAL CORP -F W BDWY ANH	Ross Publications
	F WEEDA T H CONSTR CO W BROADWAY STE F ANH	Ross Publications

### 1670 BROADWAY W

<u>Year</u>	<u>Uses</u>	<u>Source</u>
1970	LECHATEAU APARTMENTS W BROADWAY ANH	Ross Publications
	JOHNSON LEON M W BROADWAY ANH	Ross Publications
	D19 LOPEZ ROBT J W BROADWAY APT D19 ANH	Ross Publications
	D17 STOUT JUANITA W BROADWAY APT D17 ANH	Ross Publications
	MERSHELL DAYNA W BROADWAY ANH	Ross Publications
	ORTH ARTHUR W BROADWAY ANH	Ross Publications
	A1 BENTON A C MRS W BROADWAY APT A1 ANH	Ross Publications
	A2 LOPES NOE W BROADWAY APT A2 ANH	Ross Publications
	A5 LINHOFF GENEVIEVE W BROADWAY APT A5 ANH	Ross Publications
	A6 MOREHOUSE P B (DEBORAH) -A6 W BROADWAY ANH	Ross Publications
	A7 MOLONY THOS A W BROADWAY APT A7 ANH	Ross Publications

## FINDINGS

<u>Year</u>	<u>Uses</u>	<u>Source</u>
1970	A8 LEAR MARIAN MRS W BROADWAY APT A8 ANH	Ross Publications
	A9 BUTLER FRED (RUTH) W BROADWAY APT A9 ANH	Ross Publications
	A14 BROWN ROBT H (VINNIE) -A14 W BROADWAY ANH	Ross Publications
	A16 HIPPLE LESTER V W BROADWAY APT A16 ANH	Ross Publications
	A17 ERNST EUGENE (JEANI) -A17 W BROADWAY ANH	Ross Publications
	A18 ELLIS RONNIE JOE -A18 W BROADWAY ANH	Ross Publications
	B1 PEREZ JAMES A W BROADWAY APT B1 ANH	Ross Publications
	B2 JENKINS GEO W W BROADWAY APT B2 ANH	Ross Publications
	B3 HOGEVEEN HENRY -B3 W BROADWAY ANH	Ross Publications
	B11 GIBBS FRANK B (CAROLYN) -B11 W BROADWAY ANH	Ross Publications
	B13 DAVIS VINCE -B13 W BROADWAY ANH	Ross Publications
	B14 GAUTHIER HENRI E -B14 W BROADWAY ANH	Ross Publications
	B15 COREY FRANK A (VERA) -B15 W BROADWAY ANH	Ross Publications
	B19 SINGER MARTIN -B19 W BROADWAY ANH	Ross Publications
	C1 LOYD TAYLOR B (LENORA) -C1 W BROADWAY ANH	Ross Publications
	C3 HEIBERG D R W BROADWAY APT C3 ANH	Ross Publications
	C4 WHITE HERBERT C MRS -C4 W BROADWAY ANH	Ross Publications
	C5 MEEH L -C5 W BROADWAY ANH	Ross Publications
	C7 ONDRLA MARTIN R W BROADWAY APT C7 ANH	Ross Publications
	C8 JOHNSON JEAN W BROADWAY APT C8 ANH	Ross Publications
	C9 HALLER WM E (ANNA) -C9 W BROADWAY ANH	Ross Publications
	C10 MCCORMICK JOAN W BROADWAY APT C10 ANH	Ross Publications
	C13 SHIELDS CHAS A W BROADWAY APT C13 ANH	Ross Publications
	C14 FRASCA RUTH P MRS W BROADWAY APT C14 ANH	Ross Publications

## FINDINGS

<u>Year</u>	<u>Uses</u>	<u>Source</u>
1970	C15 LESK PAUL E W BROADWAY APT C15 ANH	Ross Publications
	C16 FROMM LEN F -C16 W BROADWAY ANH	Ross Publications
	C18 HOOD ROBT W BROADWAY APT C18 ANH	Ross Publications
	D2 MARTHINUSSEN HARALD W BROADWAY APT D2 ANH	Ross Publications
	D3 GEIGER RALPH E W BROADWAY APT D3 ANH	Ross Publications
	D4 LAUDICK M L W BROADWAY APT D4 ANH	Ross Publications
	D5 SMITH LEONA M -D5 W BROADWAY ANH	Ross Publications
	D7 WILKINS MARTHA F W BROADWAY APT D7 ANH	Ross Publications
	D14 WICKER ROBERT W BROADWAY APT D14 ANH	Ross Publications
	D16 MOZZOCIO ANTHONY F (DOLORES) -D16 W BROADWY A	Ross Publications

### **1680 BROADWAY W**

<u>Year</u>	<u>Uses</u>	<u>Source</u>
1970	JOHNSON S DOUGLAS SERVICE W BROADWAY ANH	Ross Publications

### **1681 BROADWAY W**

<u>Year</u>	<u>Uses</u>	<u>Source</u>
1970	APPLIED INSTRUMENT CORP W BROADWAY ANH	Ross Publications
	SKYWAY ANTENNA CO W BROADWAY ANH	Ross Publications
	NIVON LOUIS M ATTY W BROADWAY ANH	Ross Publications
	COMBINED ALLIED SERVICES W BROADWAY ANH	Ross Publications

### **EUCLID AVE S**

#### **222 EUCLID AVE S**

<u>Year</u>	<u>Uses</u>	<u>Source</u>
1970	STANDARD SHOES INC S EUCLID AV ANH	Ross Publications

## FINDINGS

### 229 EUCLID AVE S

<u>Year</u>	<u>Uses</u>	<u>Source</u>
1970	TEXACO SERV STN DLRS S EUCLID ANH	Ross Publications

### 230 EUCLID AVE S

<u>Year</u>	<u>Uses</u>	<u>Source</u>
1970	SAWYER BUSINESS COLLEGE S EUCLID AV ANH	Ross Publications

### 235 EUCLID AVE S

<u>Year</u>	<u>Uses</u>	<u>Source</u>
1970	FIRST WESTERN BANK S EUCLID AV ANH	Ross Publications

### 237 EUCLID AVE S

<u>Year</u>	<u>Uses</u>	<u>Source</u>
1970	JODELLS DRESS SHOP S EUCLID AV ANH	Ross Publications

### 240 EUCLID AVE S

<u>Year</u>	<u>Uses</u>	<u>Source</u>
1970	ANAHEIM BOARD OF REALTORS S EUCLID AV ANH	Ross Publications

### 241 EUCLID AVE S

<u>Year</u>	<u>Uses</u>	<u>Source</u>
1970	NELSON-DYE CONSTRUCTION CO S EUCLID AV ANH	Ross Publications

### 242 EUCLID AVE S

<u>Year</u>	<u>Uses</u>	<u>Source</u>
1970	SOUND SLEEP MATTRESS CO S EUCLID AV ANH	Ross Publications

### 245 EUCLID AVE S

<u>Year</u>	<u>Uses</u>	<u>Source</u>
1970	SAYLOR ARTIST & ENGNG SUP CO INC S EUCLID ANH	Ross Publications

### 246 EUCLID AVE S

<u>Year</u>	<u>Uses</u>	<u>Source</u>
1970	MAMZELLE COIFFURES S EUCLID AV ANH	Ross Publications

## FINDINGS

### 247 EUCLID AVE S

<u>Year</u>	<u>Uses</u>	<u>Source</u>
1970	CYLVIA S FASHION SCENE S EUCLID AV ANH	Ross Publications

### 250 EUCLID AVE S

<u>Year</u>	<u>Uses</u>	<u>Source</u>
1970	SEABOARD FINANCE CO S EUCLID AV ANH	Ross Publications

### 252 EUCLID AVE S

<u>Year</u>	<u>Uses</u>	<u>Source</u>
1970	SEABOARD INDUSTRIAL FINANCE CO S EUCLID AV ANH	Ross Publications

### 253 EUCLID AVE S

<u>Year</u>	<u>Uses</u>	<u>Source</u>
1970	AN ART FLOWER CO S EUCLID AV ANH	Ross Publications

### 256 EUCLID AVE S

<u>Year</u>	<u>Uses</u>	<u>Source</u>
1970	CARPETIME S EUCLID AV ANH	Ross Publications

### 257 EUCLID AVE S

<u>Year</u>	<u>Uses</u>	<u>Source</u>
1970	LIBERTY LOAN CORP OF ANH S EUCLID AV ANH	Ross Publications

### 259 EUCLID AVE S

<u>Year</u>	<u>Uses</u>	<u>Source</u>
1970	BETTY S COIFFURES S EUCLID AV ANH	Ross Publications

### 260 EUCLID AVE S

<u>Year</u>	<u>Uses</u>	<u>Source</u>
1970	ENCO PRODTS SERV STAS S EUCLID AV ANH	Ross Publications

### 263 EUCLID AVE S

<u>Year</u>	<u>Uses</u>	<u>Source</u>
1970	VANDE KAMP S HOLLAND DUTCH BAKERS S EUCLID ANH	Ross Publications
	MARKET BASKET S EUCLID AV ANH	Ross Publications



## FINDINGS

### 265 EUCLID AVE S

<u>Year</u>	<u>Uses</u>	<u>Source</u>
1970	SUPE RX DRUGS INC S EUCLID AV ANH	Ross Publications

### 269 EUCLID AVE S

<u>Year</u>	<u>Uses</u>	<u>Source</u>
1970	ANTHONY S PROFESSIONAL TAILORING S EUCLID ANH	Ross Publications

### 273 EUCLID AVE S

<u>Year</u>	<u>Uses</u>	<u>Source</u>
1970	PLAY GIRL BEAUTY SALON S EUCLID AV ANH	Ross Publications

### 275 EUCLID AVE S

<u>Year</u>	<u>Uses</u>	<u>Source</u>
1970	TONY S SEA-CHEF S EUCLID AV ANH	Ross Publications

### 277 EUCLID AVE S

<u>Year</u>	<u>Uses</u>	<u>Source</u>
1970	LINCOLN SQUARE CLNRS S EUCLID AV ANH	Ross Publications

### 279 EUCLID AVE S

<u>Year</u>	<u>Uses</u>	<u>Source</u>
1970	A TRIM RITE BARBERS S EUCLID AV ANH	Ross Publications

### 281 EUCLID AVE S

<u>Year</u>	<u>Uses</u>	<u>Source</u>
1970	BARTHA S DONUTS S EUCLID AV ANH	Ross Publications

### 287 EUCLID AVE S

<u>Year</u>	<u>Uses</u>	<u>Source</u>
1970	ALLADIN RESTAURANT S EUCLID AV ANH	Ross Publications

### 299 EUCLID AVE S

<u>Year</u>	<u>Uses</u>	<u>Source</u>
1970	GRIFFIN JOE TEXACO S EUCLID ANH	Ross Publications

## FINDINGS

### 301 EUCLID AVE S

<u>Year</u>	<u>Uses</u>	<u>Source</u>
1970	RAY S RICHFIELD SERVICE S EUCLID ANH	Ross Publications

### 316 EUCLID AVE S

<u>Year</u>	<u>Uses</u>	<u>Source</u>
1970	CERO S RESTAURANT S EUCLID AV ANH	Ross Publications

### 318 EUCLID AVE S

<u>Year</u>	<u>Uses</u>	<u>Source</u>
1970	FASHION TRENDS S EUCLID AV ANH	Ross Publications

### 320 EUCLID AVE S

<u>Year</u>	<u>Uses</u>	<u>Source</u>
1970	TABER GEO CO REALTORS S EUCLID AV ANH	Ross Publications
	SHAM HARRY RL EST S EUCLID AV ANH	Ross Publications

### 326 EUCLID AVE S

<u>Year</u>	<u>Uses</u>	<u>Source</u>
1970	MAGIC BOTTLE LIQUORS S EUCLID AV ANH	Ross Publications

### 333 EUCLID AVE S

<u>Year</u>	<u>Uses</u>	<u>Source</u>
1970	WEBER APPLIANCES S EUCLID ANH	Ross Publications

### 400 EUCLID AVE S

<u>Year</u>	<u>Uses</u>	<u>Source</u>
1970	SIR GEORGE S SMORGASBORD HOUSE S EUCLID AV ANH	Ross Publications

### 401 EUCLID AVE S

<u>Year</u>	<u>Uses</u>	<u>Source</u>
1970	GALBEZ ROSA S EUCLID AV ANH	Ross Publications

### 405 EUCLID AVE S

<u>Year</u>	<u>Uses</u>	<u>Source</u>
1970	BROWN BURL W S EUCLID AV ANH	Ross Publications

## FINDINGS

### 410 EUCLID AVE S

<u>Year</u>	<u>Uses</u>	<u>Source</u>
1970	KEREMIETTE INC S EUCLID AV ANH	Ross Publications

### 420 EUCLID AVE S

<u>Year</u>	<u>Uses</u>	<u>Source</u>
1970	EMPLOYERS OVERLOAD S EUCLID AV ANH	Ross Publications
	ASSNOFTHE CHOF GOD OF SOU CALIF THE S EUCLID ANH	Ross Publications
	CHRISTIAN BROTHERHOOD HR-SPANISH THE S EUCLID ANH	Ross Publications
	KV DILLS CO REALTORS S EUCLID ANH	Ross Publications

### PAMPAS

#### 1631 PAMPAS

<u>Year</u>	<u>Uses</u>	<u>Source</u>
1995	Jimenez Juvenil	Pacific Bell

### PAMPAS LN W

#### 1631 PAMPAS LN W

<u>Year</u>	<u>Uses</u>	<u>Source</u>
1970	MANDIGO EVAN H PAMPAS LN ANH	Ross Publications
	76 LADENES LYNN -76 PAMPAS LN ANH	Ross Publications
	APARTMENTS	Ross Publications
	1 CORBEILLE ANNETTE PAMPAS LN APT 1 ANH	Ross Publications
	1 ZACHEWICZ NANCY -1 PAMPAS LN ANH	Ross Publications
	4 EDWARDS PATRICIA J PAMPAS LN APT 4 ANH	Ross Publications
	5 BOWEN KEITH PAMPAS LN APT 5 ANH	Ross Publications
	7 MARTZ RW PAMPAS LN APT 7 ANH	Ross Publications
	17 ANTUNEZ JL PAMPAS LN APT 17 ANH	Ross Publications
	17 GERMAN MARGARET PAMPAS LN APT 17 ANH	Ross Publications
	18 CRANFILL STEVE PAMPAS LN APT 18 ANH	Ross Publications
	18 IRVIN JON PAMPAS LN APT 18 ANH	Ross Publications

## FINDINGS

<u>Year</u>	<u>Uses</u>	<u>Source</u>
1970	20 ROSS P PAMPAS LN APT 20 ANH	Ross Publications
	20 WILDE CL PAMPAS LN APT 20 ANH	Ross Publications
	21 SHELTERS MARY ANN PAMPAS LN APT 21 ANH	Ross Publications
	24 CUMMINGS MICHAEL R PAMPAL LN APT 24 ANH	Ross Publications
	24 REASER KEN PAMPAS LN APT 24 ANH	Ross Publications
	26 ROE RAYELLE PAMPAS LN APT 26 ANH	Ross Publications
	26 ROGERS KATY PAMPAS LN APT 26 ANH	Ross Publications
	26 SPEARMAN FRANCES PAMPAS LN APT 26 ANH	Ross Publications
	28 BROWN JOE E PAMPAS LN APT 28 ANH	Ross Publications
	30 BARNETT SYLVIA PAMPAS LN APT 30 ANH	Ross Publications
	30 OLEN NEDRA PAMPAS LN APT 30 ANH	Ross Publications
	36 STRAHL DORIS PAMPAS LN APT 36 ANH	Ross Publications
	40 CARTER LINDA PAMPAS LN APT 40 ANH	Ross Publications
	41 PHILIPS JIM PAMPAS LN APT 41 ANH	Ross Publications
	42 COWAN JAMES L PAMPAS LN APT 42 ANH	Ross Publications
	46 DAVIDSON ROBT M PAMPAS LN APT 46 ANH	Ross Publications
	50 WHITESIDE W PAMPAS LN APT 50 ANH	Ross Publications
	52 CLINKENBEARD EARL PAMPAS LN APT 52 ANH	Ross Publications
	52 LIGHTFOOT JOHN R PAMPAS LN APT 52 ANH	Ross Publications
	55 HENRY RW PAMPAS LN APT 55 ANH	Ross Publications
	57 STOWE I PAMPAS LN APT 57 ANH	Ross Publications
	58 GOULDING DAVID PAMPAS LN ANH APT 58 ANH	Ross Publications
	63 ROBERTSON GAYLE PAMPAS LN APT 63 ANH	Ross Publications
	64 SWAFFORD CAMERON B PAMPAS LN APT 64 ANH	Ross Publications
	65 JENSON JOEL K PAMPAS LN APT 65 ANH	Ross Publications

## FINDINGS

<u>Year</u>	<u>Uses</u>	<u>Source</u>
1970	67 SOWERS CHARLES A PAMPAS LN APT 67 ANH	Ross Publications
	68 BROEMELING LJ PAMPAS LN APT 68 ANH	Ross Publications
	73 FLYNN MICHAEL P PAMPAS LN APT 73 ANH	Ross Publications

### 1650 PAMPAS LN W

<u>Year</u>	<u>Uses</u>	<u>Source</u>
1970	1 SALTZMAN EVERETT L PAMPAS LN APT 1 ANH	Ross Publications
	4 KUELPER LARRY S PAMPAS LN APT 4 ANH	Ross Publications
	7 MOORE DOROTHY A PAMPAS LN APT 7 ANH	Ross Publications
	13 HESS DONALD G PAMPAS LN APT 13 ANH	Ross Publications
	19 SCHULTZ IRENE E W PAMPAS LN APT 19 ANH	Ross Publications
	22 HEIDLEBAUGH MARY J -22 PAMPAS LN ANH	Ross Publications
	25 GELLER HARRY PAMPAS LN APT 25 ANH	Ross Publications
	28 IRANI PG MRS -28 PAMPAS LN ANH	Ross Publications
	30 DUNBAR MADGE A PAMPAS LN APT 30 ANH	Ross Publications
	APARTMENTS	Ross Publications

### 1651 PAMPAS LN W

<u>Year</u>	<u>Uses</u>	<u>Source</u>
1970	16 BROWN RICHARD C -16 PAMPAS LN ANH	Ross Publications
	14 EDWARDS GARY PAMPAS LN APT 14 ANH	Ross Publications
	12 ADAMS JO ANN PAMPAS LN APT 12 ANH	Ross Publications
	7 DORION C MRS PAMPAS LN APT 7 ANH	Ross Publications
	2 JONES ANNA MAE PAMPAS LN APT 2 ANH	Ross Publications
	1 UMBERHAM CRAIG G (GLENDA) -1 PAMPAS LN ANH	Ross Publications
	PAMPAS LANE APARTMENTS W PAMPAS LN ANH	Ross Publications

## FINDINGS

### 1655 PAMPAS LN W

<u>Year</u>	<u>Uses</u>	<u>Source</u>
1970	APARTMENTS	Ross Publications
	2 BAILLARGEON LAWRENCE -2 PAMPAS LN ANH	Ross Publications
	3 BILLINGS JAMES D -3 PAMPAS LN ANH	Ross Publications
	7 NILA JOSEPH PAMPAS LN 7 ANH	Ross Publications
	9 FREDERICK CLAYTON L W PAMPAS LN APT 9 ANH	Ross Publications
	19 WEST K PAMPAS LN APT 19 ANH	Ross Publications
	13 HASSLINGER PAUL MRS PAMPAS LN APT 13 ANH	Ross Publications
	14 CLAYTON LAWRENCE PAMPAS LN APT 14 ANH	Ross Publications
	15 MCGUIRE IRMA D PAMPAS LN APT 15 ANH	Ross Publications
	16 GRAVES JANIS C PAMPAS LN APT 16 ANH	Ross Publications
	11 BLANCHARD RICH D H (CHARLENE) -11 PAMPAS LN ANH	Ross Publications

### 1666 PAMPAS LN W

<u>Year</u>	<u>Uses</u>	<u>Source</u>
1970	APARTMENTS	Ross Publications
	41 HOEGSTED JEANNE PAMPAS LN APT 41 ANH	Ross Publications
	3 ROSENBERG L -3 PAMPAS LN ANH	Ross Publications
	4 OSHIRO LARRY K PAMPAS LN APT 4 ANH	Ross Publications
	5 KELSEY J PAMPAS LN APT 5 ANH	Ross Publications
	8 FOSTAK MICHAEL PAMPAS LN APT 8 ANH	Ross Publications
	10 SCHMITT SHARON LEE PAMPAS LN APT 10 ANH	Ross Publications
	12 GEIMER JOSEPH L PAMPAS LN APT 12 ANH	Ross Publications
	13 WARD GARY PAMPAS LN APT 13 ANH	Ross Publications
	14 GORDON MARY PAMPAS LN APT 14 ANH	Ross Publications
	16 COX JERRY B PAMPAS LN APT 16 ANH	Ross Publications
	20 FIELDER JOAN PAMPAS LN APT 20 ANH	Ross Publications
	20 VOJKOVICH J -20 PAMPAS LN ANH	Ross Publications

## FINDINGS

<u>Year</u>	<u>Uses</u>	<u>Source</u>
1970	21 COSTIN DANA PAMPAS LN APT 21 ANH	Ross Publications
	24 GEORGE WILLIAM PAMPAS LN APT 24 ANH	Ross Publications
	28 WHITMAN GEORGE I PAMPAS LN APT 28 ANH	Ross Publications
	33 CHING C PAMPAS LN APT 33 ANH	Ross Publications
	35 HOWARD DENNIS L -35 W PAMPAS LN ANH	Ross Publications
	37 SROUFE DL PAMPAS LN APT 37 ANH	Ross Publications
	38 ARKET EUGENE PAMPAS LN APT 38 ANH	Ross Publications
	39 STAFFERTON PM W PAMPAS LN APT 39 ANH	Ross Publications
	40 WILLIAMS MARTHA PAMPAS LN APT 40 ANH	Ross Publications
	2 WETZEL NOEL R (JANET) PAMPAS LN APT 2 ANH	Ross Publications

### 1675 PAMPAS LN W

<u>Year</u>	<u>Uses</u>	<u>Source</u>
1970	APARTMENTS	Ross Publications
	2 RYAN EDW A (GLADYS) -2 W PAMPAS LN ANH	Ross Publications
	4 DERUSHIA DONALD -4 PAMPAS LN ANH	Ross Publications
	8 JORDAN WILLIAM -8 PAMPAS LN ANH	Ross Publications
	9 EVANS MICHAEL PAMPAS LN APT 9 ANH	Ross Publications
	10 ZIVLEY BRUCE PAMPAS LN APT 10 ANH	Ross Publications
	11 WENZEL DICK PAMPAS LN APT 11 ANH	Ross Publications
	12 WHITE JOHN PAMPAS LN APT 12 ANH	Ross Publications
	13 HAJDENKO KONSTANTY (MARIE) - 13 PAMPAS LN ANH	Ross Publications
	14 LARUE JONE PAMPAS LN APT 14 ANH	Ross Publications
	14 NASH CAROL C -14 PAMPAS LN ANH	Ross Publications
	20 BUCHANAN LJ PAMPAS LN APT 20 ANH	Ross Publications
	22 SORENSEN JACK D PAMPAS LN APT 22 ANH	Ross Publications

## FINDINGS

<u>Year</u>	<u>Uses</u>	<u>Source</u>
1970	23 HOPKINS JAS C PAMPAS LN APT 23 ANH	Ross Publications
	24 IVIE LM PAMPAS LN APT 24 ANH	Ross Publications
	25 BISTLINE ROBT E W PAMPAS LN APT 25 ANH	Ross Publications
	26 STEWART DENNIS C PAMPAS LN APT 26 ANH	Ross Publications
	26 STEWART DONNA PAMPAS LN APT 26 ANH	Ross Publications
	27 CHLOUPEK BEVERLY -27 PAMPAS LN ANH	Ross Publications
	29 TIFFANY MA PAMPAS LN APT 29 ANH	Ross Publications
	30 SELLON DALE I PAMPAS LN APT 30 ANH	Ross Publications
	33 TUCKER LEONARD (FRANCES) -33 PAMPAS LN ANH	Ross Publications
	34 OLSON ROBERT J PAMPAS LN APT 34 ANH	Ross Publications
	35 O DOWD FORREST PAMPAS LN APT 35 ANH	Ross Publications
	36 JUREK ROBERT -36 PAMPAS LN ANH	Ross Publications
	37 LIVESAY WINSTON PAMPAS LN APT 37 ANH	Ross Publications
	38 HILL DAVID PAMPAS LN APT 38 ANH	Ross Publications
	34 TAKEMOTO BARRY S 1666 PAMPAS LN APT 34 ANH	Ross Publications

### S EUCLID

#### 316 S EUCLID

<u>Year</u>	<u>Uses</u>	<u>Source</u>
1995	Ceron Sanchez Carlos	Pacific Bell
	Coros Restaurant	Pacific Bell

#### 320 S EUCLID

<u>Year</u>	<u>Uses</u>	<u>Source</u>
1995	MARINAS	Pacific Bell



## FINDINGS

### **S EUCLID AVE**

#### **311 S EUCLID AVE**

<u>Year</u>	<u>Uses</u>	<u>Source</u>
1961	GUEST IMOMa E Kr 5 aa SANTA MARIA	Luskey Brothers & Co., Luskey Brothers & Co.,

#### **318 S EUCLID AVE**

<u>Year</u>	<u>Uses</u>	<u>Source</u>
1961	BY ALBT a a KF 3 aa HAIR DESI NS	Luskey Brothers & Co., Luskey Brothers & Co.,

#### **320 S EUCLID AVE**

<u>Year</u>	<u>Uses</u>	<u>Source</u>
1961	QUALIFID PER SONNEL Ac CY a a PR 4 aa	Luskey Brothers & Co.,

#### **322 S EUCLID AVE**

<u>Year</u>	<u>Uses</u>	<u>Source</u>
1961	P & J BARBERS a a KE 5 aa VANLOON BROS KE 3 aa	Luskey Brothers & Co., Luskey Brothers & Co.,

#### **326 S EUCLID AVE**

<u>Year</u>	<u>Uses</u>	<u>Source</u>
1961	LIQUORS PR 2 aa MAGIC BOTTLE	Luskey Brothers & Co., Luskey Brothers & Co.,

### **S EUCLID ST**

#### **230 S EUCLID ST**

<u>Year</u>	<u>Uses</u>	<u>Source</u>
2014	WONG HANSON MD	Cole Information Services
	AMERICAN AGENCIES OF ORANGE COUNTY	Cole Information Services
2004	AMERICAN CREDIT AGENCIS INC	Cole Information Services
	GUY MORRISON	Cole Information Services
1999	GATEWAY OCCUPATIONAL AND SPORTS MEDICINE	Cole Information Services
	MORRISON GUY DC	Cole Information Services
1995	Gateway Occupational And Sports Medicine	Pacific Bell
	Morrison Guy RPT DC	Pacific Bell
1994	GATEWAY OCCUPATIONAL SPORTS	Cole Information Services

## FINDINGS

<u>Year</u>	<u>Uses</u>	<u>Source</u>
1991	Gateway Occupational And Sports Medicine	Pacific Bell
1986	Adelphi Business College	Pacific Bell
1980	Sawyer Business College Computer Center	Pacific Telephone
	School	Pacific Telephone
1975	Anaheim Sawyer Schools	Luskey Brothers & Co., Inc.
	Sawyer Schools See Sawyer Secretarial Schools	Luskey Brothers & Co., Inc.
	Sawyer Schools Inc The	Luskey Brothers & Co., Inc.
	Sawyer Secretarial Schools	Luskey Brothers & Co., Inc.
1970	Anaheim Sawyer College of Business	General Telephone Co., of California

### 240 S EUCLID ST

<u>Year</u>	<u>Uses</u>	<u>Source</u>
2014	YMCA	Cole Information Services
2004	ANAHEIM FAMILY YMCA	Cole Information Services
1999	RENA WARE	Cole Information Services
	MEGA GAMES	Cole Information Services
	ADVANCED HEALING CENTER	Cole Information Services
	J L IMPORTS & EXPORTS	Cole Information Services
	RENA WARE OPORTUNIDAD & SERVICIO	Cole Information Services
	SISTER RAINBOW	Cole Information Services
	VO ASMA C P A	Cole Information Services
	SHIRLEYS HAIR PALACE	Cole Information Services
	RENA WARE E CH	Cole Information Services
	RENA WARE OPORTUNIDAD Y SERVICIO	Cole Information Services
1995	Anaheim Board Of Realtors	Pacific Bell
	Anaheim Association Of Realtors	Pacific Bell
1994	ANAHEIM ASSOCIATION OF REALTOR	Cole Information Services
1991	Anaheim Board Of Realtors	Pacific Bell
1986	Anaheim Board Of Rtors	Pacific Bell
1980	Anaheim Board Of Realtors	Pacific Telephone
1975	Anaheim Board Of Realtors	Luskey Brothers & Co., Inc.
1970	Anaheim Board of Realtors	General Telephone Co., of California
1966	Anaheim Board of Realtors	Pacific Telephone

## FINDINGS

### 242 S EUCLID ST

<u>Year</u>	<u>Uses</u>	<u>Source</u>
2014	SPEEDLANE INSURANCE	Cole Information Services
1980	i Vegas West Stud lo potrphy	Pacific Telephone
	I Vegas West Studio	Pacific Telephone
1970	From Downey telephones call	General Telephone Co., of California
	Simmons W Sound Sleep Mattress Co	General Telephone Co., of California
	SOUND SLEEP MATTRESS CO	General Telephone Co., of California

### 244 S EUCLID ST

<u>Year</u>	<u>Uses</u>	<u>Source</u>
1991	Hair Villa	Pacific Bell

### 245 S EUCLID ST

<u>Year</u>	<u>Uses</u>	<u>Source</u>
1991	Ofc	Pacific Bell
1986	Ofc	Pacific Bell
	PRIN GLES DRAPE RIE S	Pacific Bell
1980	Ofc	Pacific Telephone
1975	SAYLOR ARTIST & ENGINEERING SUPPLY CO INC Main Office	Luskey Brothers & Co., Inc.

### 246 S EUCLID ST

<u>Year</u>	<u>Uses</u>	<u>Source</u>
2014	ANAHEIM HAIR CO	Cole Information Services
2009	ANAHEIM HAIR CO	Cole Information Services
2004	ANAHEIM HAIR CO	Cole Information Services
	MINA SKIN CARE	Cole Information Services
1999	NAILS BY WILLA	Cole Information Services
	ANAHEIM HAIR COMPANY	Cole Information Services
	NAILS BY MARIA	Cole Information Services
	ANAHEIM HAIR	Cole Information Services
1995	Nails By Maria	Pacific Bell
	Nails By Mimi	Pacific Bell
	Nails By Willa	Pacific Bell
	Nails By Linda	Pacific Bell
	Morelli Dolores	Pacific Bell
	Hair We Are	Pacific Bell
	Anaheim Hair Co	Pacific Bell
	ANail Place By Evelyn	Pacific Bell
1994	NAILS BY SUZANNE	Cole Information Services

## FINDINGS

<u>Year</u>	<u>Uses</u>	<u>Source</u>
1994	NAILS BY LINDA	Cole Information Services
	NAILS BY MIMI	Cole Information Services
	ANAHEIM HAIR CO	Cole Information Services
	A NAIL PLACE BY EVELYN	Cole Information Services
1991	Nails By Suzanne	Pacific Bell
	Nails By Mimi	Pacific Bell
	Nails By Julie	Pacific Bell
	Nails By Evelyn See A Nail Place	Pacific Bell
	Debbies Typing @Huntington Beach@	Pacific Bell
	Debbies Designs :	Pacific Bell
	Debbie Does Nails	Pacific Bell
	ANAHEIM HAIR CO	Pacific Bell
	A NAIL PLACE BY EVELYN	Pacific Bell
1986	Nails By Evelyn See Evelyn s Ndils	Pacific Bell
	Nails By Anaheim Hair Co li	Pacific Bell
	E VE LYNS NAILS	Pacific Bell
	E LE CTROLYS IS BY RITA	Pacific Bell
	Anaheim Nail Co	Pacific Bell
1980	Nails By Evelyn	Pacific Telephone
	Mamzelle Coiffures	Pacific Telephone
	Anaheim Hair Co Hails By Evelyn	Pacific Telephone
1975	Mamzelle Coiffures	Luskey Brothers & Co., Inc.
1970	Mamzelle Coiffures	General Telephone Co., of California
1966	Mamzeile Coiffures	Pacific Telephone

### 247 S EUCLID ST

<u>Year</u>	<u>Uses</u>	<u>Source</u>
1986	Antonys Quality Clothing & Tailoring	Pacific Bell
	Anthony's Tailor Shop	Pacific Bell
1975	Sylvias Fashion Scene	Luskey Brothers & Co., Inc.
	Cylvias Fashion Scene	Luskey Brothers & Co., Inc.
1970	Sylvias Fashion Scene	General Telephone Co., of California

### 249 S EUCLID ST

<u>Year</u>	<u>Uses</u>	<u>Source</u>
1986	Aguirres Chinese Gung Fu Martial Arts Academy	Pacific Bell
1980	f	Pacific Telephone
1970	Y Joyce dress shop	General Telephone Co., of California

## FINDINGS

<u>Year</u>	<u>Uses</u>	<u>Source</u>
1970	LADY BEAUTIFUL NO 3	General Telephone Co., of California

### 250 S EUCLID ST

<u>Year</u>	<u>Uses</u>	<u>Source</u>
2014	PACOS TACOS	Cole Information Services
2009	EL POLLO GRILL	Cole Information Services
2004	SILVI CERVANTES	Cole Information Services
	GOURMET PIG	Cole Information Services
1999	GOURMET PIG	Cole Information Services
1994	GOURMET PIG	Cole Information Services
1991	aurmet Pig	Pacific Bell
1986	Gourmet Pig	Pacific Bell
1975	AVCO FINANCIAL SERVICES Contd Loan Offices Contd	Luskey Brothers & Co., Inc.

### 252 S EUCLID ST

<u>Year</u>	<u>Uses</u>	<u>Source</u>
2009	BIG DANS DONUTS	Cole Information Services
2004	ERNEST AVALOZ	Cole Information Services
	BIG DANS DONUTS	Cole Information Services
1999	BIG DANS DONUTS	Cole Information Services
1995	Big ans Donuts	Pacific Bell
1994	BIG DANS DONUTS	Cole Information Services
1991	Big Dans Donuts	Pacific Bell
1970	Avco Industrial Finance Co	General Telephone Co., of California
	Avco Industrial Finance Co	General Telephone Co., of California

### 253 S EUCLID ST

<u>Year</u>	<u>Uses</u>	<u>Source</u>
1986	PUPPY HOUS E & PE T CARE CE N TE R	Pacific Bell
1980	PUPPY HOUS E & PE T CARE CE N TE R	Pacific Telephone
1975	PUPPY HOUSE & PET CARE CENTER	Luskey Brothers & Co., Inc.
1970	CUSTOM DINETTE	General Telephone Co., of California

### 254 S EUCLID ST

<u>Year</u>	<u>Uses</u>	<u>Source</u>
2014	LAUNDRY STOP	Cole Information Services
2009	LAUNDRY STOP	Cole Information Services
2004	ADELA RAMIREZ	Cole Information Services

## FINDINGS

<u>Year</u>	<u>Uses</u>	<u>Source</u>
2004	LAUNDRY STOP	Cole Information Services
1999	LAUNDRY STOP	Cole Information Services
1995	Laundry Stop	Pacific Bell
1994	ARIEL ASSOCIATES	Cole Information Services
1991	Costa Pacifica Financial	Pacific Bell
	American Schools	Pacific Bell
1986	American Schools	Pacific Bell
	New Business Brokerage	Pacific Bell

### 255 S EUCLID ST

<u>Year</u>	<u>Uses</u>	<u>Source</u>
2014	DANIELS HOME CENTER	Cole Information Services
2004	DANIELS FURNITURE	Cole Information Services
1999	LUCKY STORES	Cole Information Services
	SUPER SAVER FOOD	Cole Information Services

### 256 S EUCLID ST

<u>Year</u>	<u>Uses</u>	<u>Source</u>
1991	Ariel Associates	Pacific Bell
1975	Anaheim	Luskey Brothers & Co., Inc.
1970	CARPETIME	General Telephone Co., of California
1966	Carpetime	Pacific Telephone

### 257 S EUCLID ST

<u>Year</u>	<u>Uses</u>	<u>Source</u>
1986	Ball Joe	Pacific Bell
1975	Grocery Stores Retail Trades Market Basket	Luskey Brothers & Co., Inc.

### 258 S EUCLID ST

<u>Year</u>	<u>Uses</u>	<u>Source</u>
1994	AMERICAN SCHOOLS	Cole Information Services
1991	American Schools	Pacific Bell

### 259 S EUCLID ST

<u>Year</u>	<u>Uses</u>	<u>Source</u>
1980	Bettiger Ken & Michelle	Pacific Telephone
	Hair Liberation	Pacific Telephone
	Or	Pacific Telephone
	Beautie By Bettie	Pacific Telephone

## FINDINGS

<u>Year</u>	<u>Uses</u>	<u>Source</u>
1980	Beautiful Bobs Landscaping	Pacific Telephone
	Beaut B Bett	Pacific Telephone
	Battles Boutique	Pacific Telephone
1975	Betties Boutique	Luskey Brothers & Co., Inc.
	DOORWAY TO HAIR DESIGN	Luskey Brothers & Co., Inc.
1970	Bettys Colffures	General Telephone Co., of California

### 260 S EUCLID ST

<u>Year</u>	<u>Uses</u>	<u>Source</u>
2014	EUCLID 76 AUTO REPAIR	Cole Information Services
	TMB OIL CO INC	Cole Information Services
2009	TMB OIL CO INC	Cole Information Services
	RAEDS AUTO CARE	Cole Information Services
2004	OCCUPANT UNKNOWN	Cole Information Services
1999	T M B OIL	Cole Information Services
1991	Noal Enterprises Inc	Pacific Bell
	Canyon Hills Medical Group	Pacific Bell
	Anaheim Harbor Medical Group	Pacific Bell
1986	Harrys Exxon	Pacific Bell
1980	Harrys Exxon	Pacific Telephone
1975	Ferricks Exxon Service	Luskey Brothers & Co., Inc.
1966	AL WOODS ENCO SERV	Pacific Telephone

### 261 S EUCLID ST

<u>Year</u>	<u>Uses</u>	<u>Source</u>
2014	TMOBILE	Cole Information Services
	TMOBILE ANAHEIM	Cole Information Services

### 263 S EUCLID ST

<u>Year</u>	<u>Uses</u>	<u>Source</u>
2014	MELODY YOGURT	Cole Information Services
1986	Anaheim	Pacific Bell
1980	Van do Kamps Holland Dutch Bakers	Pacific Telephone
	Anaheim	Pacific Telephone
1975	Anaheim	Luskey Brothers & Co., Inc.
	Van de Kamps Holland Dutch Bakers	Luskey Brothers & Co., Inc.
1970	Van de Kamps Holland Dutch Bakers	General Telephone Co., of California

## FINDINGS

### 265 S EUCLID ST

<u>Year</u>	<u>Uses</u>	<u>Source</u>
2014	CHARLEYS GRILLED SUBS	Cole Information Services
1980	H & H FLORAL & CRAFT S UPPLY CO Anaheim	Pacific Telephone
1970	Supe Rx Drugs Inc	General Telephone Co., of California
1966	Supe Rx Drugs Inc	Pacific Telephone

### 267 S EUCLID ST

<u>Year</u>	<u>Uses</u>	<u>Source</u>
2014	THE WOK EXPERIENCE	Cole Information Services

### 269 S EUCLID ST

<u>Year</u>	<u>Uses</u>	<u>Source</u>
1991	S H Fast Printing	Pacific Bell
1986	S H Fast Printing	Pacific Bell
1980	Anthony's Tailor Shop	Pacific Telephone
1975	Antonys Professional Tailoring	Luskey Brothers & Co., Inc.
1970	Antonys Professional Tailoring	General Telephone Co., of California
	Anthony's Professional Tailoring	General Telephone Co., of California

### 271 S EUCLID ST

<u>Year</u>	<u>Uses</u>	<u>Source</u>
1980	Ross Shoe Repair	Pacific Telephone

### 273 S EUCLID ST

<u>Year</u>	<u>Uses</u>	<u>Source</u>
1986	Cameo Beauty Supply & Cameo Hair Care Salon	Pacific Bell
1980	Cameo Beauty Supplies	Pacific Telephone
1975	Bob Noe Realty	Luskey Brothers & Co., Inc.
	Noe Bob Realty	Luskey Brothers & Co., Inc.

### 275 S EUCLID ST

<u>Year</u>	<u>Uses</u>	<u>Source</u>
2004	OCCUPANT UNKNOWN	Cole Information Services
	THE RANCH	Cole Information Services
	SAV ON PHARMACY	Cole Information Services
1999	SAV ON DRUGS IRVINE	Cole Information Services
1980	Anaheik	Pacific Telephone
1975	Anaheim	Luskey Brothers & Co., Inc.
1970	Tonys Fish Market	General Telephone Co., of California



## FINDINGS

<u>Year</u>	<u>Uses</u>	<u>Source</u>
1970	Tonys Sea Chef	General Telephone Co., of California

### 277 S EUCLID ST

<u>Year</u>	<u>Uses</u>	<u>Source</u>
1994	DAISY CLEANERS	Cole Information Services
1991	Daisy Cleaners	Pacific Bell
1986	Daisy Cleaners	Pacific Bell
1980	Daisy Drain	Pacific Telephone
	DAIS Y CLE AN E RS	Pacific Telephone
1975	Pringle L C Sales Inc	Luskey Brothers & Co., Inc.
	DAISY CLEANERS	Luskey Brothers & Co., Inc.
1970	Lincoln Square One Hour Cleaners & Shirt Laundry	General Telephone Co., of California

### 279 S EUCLID ST

<u>Year</u>	<u>Uses</u>	<u>Source</u>
1980	Cliffs Barber Shop	Pacific Telephone
1970	A Trim Rite Barbers	General Telephone Co., of California

### 281 S EUCLID ST

<u>Year</u>	<u>Uses</u>	<u>Source</u>
1994	DELUXE DONUTS	Cole Information Services
1991	Deluxe Donuts	Pacific Bell
1986	Deluxe Donuts	Pacific Bell
1975	Youngs Donut Shop	Luskey Brothers & Co., Inc.

### 287 S EUCLID ST

<u>Year</u>	<u>Uses</u>	<u>Source</u>
1986	HON G KON G RE S TAURAN TS	Pacific Bell
1980	HON Kd N G RE S TAURAN TS	Pacific Telephone
1975	AH FONGS RESTAURANT	Luskey Brothers & Co., Inc.
1970	Ah Pongs Restaurant	General Telephone Co., of California
	Agutlera Nettie	General Telephone Co., of California

### 290 S EUCLID ST

<u>Year</u>	<u>Uses</u>	<u>Source</u>
1980	JRaw S a Ana Telelhrsones Cal	Pacific Telephone
	th str 897	Pacific Telephone
	t Lych Mobll Servie	Pacific Telephone

## FINDINGS

### 299 S EUCLID ST

<u>Year</u>	<u>Uses</u>	<u>Source</u>
2014	KFC LONG JOHN SILVERS ANAHEIM	Cole Information Services
	KFC	Cole Information Services
1975	CARLS TEXACO	Luskey Brothers & Co., Inc.
1970	RYDER TRUCK RENTAL ONE WAY INC Contd	General Telephone Co., of California
	Euclid Texaco	General Telephone Co., of California
1966	Mc Cune Lan Texaco	Pacific Telephone
	Lan Mc Cune Texaco	Pacific Telephone

### 301 S EUCLID ST

<u>Year</u>	<u>Uses</u>	<u>Source</u>
2014	SMOG PROS	Cole Information Services
	MINHS SMOG CHECK ONLY	Cole Information Services
2009	MINH SMOG TEST ONLY	Cole Information Services
	ARCO SMOGPROS	Cole Information Services
	SMOG PROS	Cole Information Services
2004	PROS SMOG	Cole Information Services
1999	SMOG PROS	Cole Information Services
1995	Anaheim	Pacific Bell
	SMOG PROS	Pacific Bell
1994	SMOG PROS	Cole Information Services
1991	Anahees	Pacific Bell
1980	Joes Arco	Pacific Telephone
1975	Anaheim	Luskey Brothers & Co., Inc.
1970	Days Arco Service	General Telephone Co., of California
1966	Mikes Richfield Serv	Pacific Telephone

### 305 S EUCLID ST

<u>Year</u>	<u>Uses</u>	<u>Source</u>
2014	A & C AUTO REPAIR	Cole Information Services

### 316 S EUCLID ST

<u>Year</u>	<u>Uses</u>	<u>Source</u>
2009	CEROS RESTAURANT	Cole Information Services
	THE OTHER PLACE TOO	Cole Information Services
1999	CEROS RESTAURANT	Cole Information Services
1994	CEROS RESTAURANT	Cole Information Services
1991	Ceros Restaurant	Pacific Bell
	Ceros Lounge	Pacific Bell

## FINDINGS

<u>Year</u>	<u>Uses</u>	<u>Source</u>
1986	Ceros Lounge	Pacific Bell
	Ceros Restaurant	Pacific Bell
1980	Ceros Restaurant	Pacific Telephone
	Ceros Restaurant	Pacific Telephone
1975	Ceros Restaurant	Luskey Brothers & Co., Inc.
1970	CEROS RESTAURANT	General Telephone Co., of California
1966	CEROS RESTAURANT	Pacific Telephone

### 318 S EUCLID ST

<u>Year</u>	<u>Uses</u>	<u>Source</u>
2014	DE ANDRES SALON	Cole Information Services
1975	NEWMAN PHOTOGRAPHY	Luskey Brothers & Co., Inc.
1966	PATRICKS HAIR HOUSE	Pacific Telephone

### 320 S EUCLID ST

<u>Year</u>	<u>Uses</u>	<u>Source</u>
2014	MARINAS FLOWERS	Cole Information Services
	DESIGNS BY MARINA	Cole Information Services
2009	DESIGNS BY MARINA	Cole Information Services
2004	SANDRA CASTILLO	Cole Information Services
1999	DESIGNS BY MARINA	Cole Information Services
	MARINAS	Cole Information Services
1995	DESIGNS BY MARINA	Pacific Bell
1994	DESIGNS BY MARINA	Cole Information Services
1991	MARINAS	Pacific Bell
	DESIGNS BY MARINA	Pacific Bell
1986	DE S I G N S BY MARJORIE	Pacific Bell
	Mar jane Designs By	Pacific Bell
	MARJORIES wedding consltnt	Pacific Bell
1980	Marjorie Designs By	Pacific Telephone
1975	Marjories wedding consltnt	Luskey Brothers & Co., Inc.
	Marjorie Designs By	Luskey Brothers & Co., Inc.
	Designs By Marjorie	Luskey Brothers & Co., Inc.

### 322 S EUCLID ST

<u>Year</u>	<u>Uses</u>	<u>Source</u>
1991	Fashion Trends	Pacific Bell
1986	Fashion Trends	Pacific Bell
	Fashion Trends	Pacific Bell

## FINDINGS

<u>Year</u>	<u>Uses</u>	<u>Source</u>
1986	Hair Raising Experience The	Pacific Bell
1980	Fashion Trends	Pacific Telephone
1975	Fashion Trends	Luskey Brothers & Co., Inc.
1970	Fashion Trends	General Telephone Co., of California
1966	Sham Harry	Pacific Telephone
	T & J Barber Shop	Pacific Telephone

### 326 S EUCLID ST

<u>Year</u>	<u>Uses</u>	<u>Source</u>
2014	DISCOUNT MATRESS & FURNITURE	Cole Information Services
2009	DISCOUNT BED & FURNITURE	Cole Information Services
2004	HOI NGUYEN	Cole Information Services
1999	MAGIC BOTTLE LIQUORS	Cole Information Services
1995	Magic Bottle Liquors	Pacific Bell
1994	MAGIC BOTTLE LIQUORS	Cole Information Services
1991	Magic Bottle Liquors	Pacific Bell
	Magic By Ross Rice	Pacific Bell
1986	Magic Bottle Liquors	Pacific Bell
1980	M N AGIC BOTTLE LIQUORS	Pacific Telephone
1975	MAGIC BOTTLE LIQUORS	Luskey Brothers & Co., Inc.
1970	MAGIC BOTTLE Li QUORS	General Telephone Co., of California
1966	MAGIC BOTTLE LIQUORS	Pacific Telephone

### 333 S EUCLID ST

<u>Year</u>	<u>Uses</u>	<u>Source</u>
2014	CASA PRECIOSA INC	Cole Information Services
2009	MICHAELS SUPERSTORE	Cole Information Services
	CASA LEON FURNITURE	Cole Information Services
2004	OCCUPANT UNKNOWN	Cole Information Services
	CASA LEON INC	Cole Information Services
1999	DANIELS FURNITURE	Cole Information Services
1995	Daniels Furniture	Pacific Bell
1994	PHIL&JIMS TV&APPLNC	Cole Information Services
	PHIL & JIMS TV & APPLIANCE	Cole Information Services
1986	Anaheim West	Pacific Bell
1980	Weber Appliances	Pacific Telephone
1975	WEBERS WORLD DISCOUNT TV & APPLIANCES	Luskey Brothers & Co., Inc.
	WEBER APPLIANCES	Luskey Brothers & Co., Inc.

## FINDINGS

<u>Year</u>	<u>Uses</u>	<u>Source</u>
1970	WEBER APPLIANCES	General Telephone Co., of California
	WEBERS WORLD DISCOUNT TVAPPLIANCES	General Telephone Co., of California
1966	WEBER APPLIANCES	Pacific Telephone
	WEBERS HOME APPLIANCES	Pacific Telephone

### W BROADWAY

#### 1648 W BROADWAY

<u>Year</u>	<u>Uses</u>	<u>Source</u>
2009	CHRIST CHURCH UNITY	Cole Information Services
	PHOENIX BOOKSTORE	Cole Information Services
2004	DIAL A LESSON	Cole Information Services
	ANAHEIM UNITY CHAPEL	Cole Information Services
1999	CHRIST CHURCH UNITY	Cole Information Services
	ANAHEIM UNITY CHAPEL	Cole Information Services
	PHOENIX BOOKSTORE	Cole Information Services
	UNITY CHURCH OF ANAHEIM	Cole Information Services
1995	Anaheilm Unity Chael	Pacific Bell
	Dial A Lesson	Pacific Bell
	Phoenix Bookstore	Pacific Bell
	Unity Church	Pacific Bell
	Unity Church Of Anaheim	Pacific Bell
	Christ Church Unity	Pacific Bell
1994	CHRIST CHURCH UNITY	Cole Information Services
	DIAL A LESSON	Cole Information Services
	PHOENIX BOOKSTORE	Cole Information Services
1991	Unity Church Of Anaheim	Pacific Bell
	Unity Church Leisure World Dial A Prayer @Huntington Beach@	Pacific Bell
	UNITY CHURCH	Pacific Bell
	Anaheim Unity Chapel	Pacific Bell
	CHRIST CHURCH UNITY	Pacific Bell
	Dial A Lesson	Pacific Bell
1986	Anaheim Unity Chapel	Pacific Bell
	CHRIS T CHURCH UN ITY	Pacific Bell
1980	Dial A Prayer Anaheim Unity Church	Pacific Telephone
	UN ITY CHURCH OF AN AHE IM	Pacific Telephone
	Unity Church Of Truth	Pacific Telephone
	Anaheim	Pacific Telephone

## FINDINGS

<u>Year</u>	<u>Uses</u>	<u>Source</u>
1980	i Christ Church Urnity	Pacific Telephone
	Dial A Prayer	Pacific Telephone
1975	Anaheim Unity Center	Luskey Brothers & Co., Inc.
	Anaheim Unity Chapel	Luskey Brothers & Co., Inc.
	Dial A Prayer	Luskey Brothers & Co., Inc.
	Dial A Prayer @Anaheim@ Unity Church	Luskey Brothers & Co., Inc.
	UNITY CHURCH OF ANAHEIM	Luskey Brothers & Co., Inc.
1970	Anaheim Unity Church	General Telephone Co., of California
	Christ Church Truth	General Telephone Co., of California
	Dial A Ptayer	General Telephone Co., of California
	Christ Church Truth	General Telephone Co., of California
	UNITY CHURCH OF ANAHEIM	General Telephone Co., of California
1966	American Family Counseling Service	Pacific Telephone
	Angelus Wedding Chapel	Pacific Telephone
	Christ Church Truth	Pacific Telephone
	Christ Church Truth	Pacific Telephone
	Dial A Prayer	Pacific Telephone
	DIAL A PRAYER CHRIST CHURCH TRUTH	Pacific Telephone
	Mc Pheeters H A Rev	Pacific Telephone
	Walton Wm E Dr	Pacific Telephone

### 1652 W BROADWAY

<u>Year</u>	<u>Uses</u>	<u>Source</u>
2014	QUALITY CARE PLUS	Cole Information Services
2009	ROYAL HEALTHCARE	Cole Information Services
	QUALITY CARE PLUS INC	Cole Information Services
2004	ROYAL HEALTHCARE INC	Cole Information Services
1999	AMARYLLIS COURT	Cole Information Services
1995	Paullin Frajk A	Pacific Bell
	Case Bonita Anahelm	Pacific Bell
1994	CASA BONITA ANAHEIM	Cole Information Services
	CLAY, B L	Cole Information Services
	CASA, BONITA A	Cole Information Services
1991	Clow Van J	Pacific Bell
1986	Anaheim	Pacific Bell
	Day C	Pacific Bell
	Dennis B	Pacific Bell
	Mackey M	Pacific Bell

## FINDINGS

<u>Year</u>	<u>Uses</u>	<u>Source</u>
1986	Melti C	Pacific Bell
	St Clair Meta	Pacific Bell
1980	Anaheim	Pacific Telephone
	Clifford Thelma G Mrs	Pacific Telephone
	Houseknecht C A	Pacific Telephone
	Smith Yvette M	Pacific Telephone
	Cox Lettie	Pacific Telephone
	Sutton E M	Pacific Telephone
	1975	Bayly G F
	Anaheim	Luskey Brothers & Co., Inc.
	Cox Lettie B	Luskey Brothers & Co., Inc.
	Graham Mary C	Luskey Brothers & Co., Inc.
	Harvey Willa	Luskey Brothers & Co., Inc.
	Hodge Ruth	Luskey Brothers & Co., Inc.
	Honeyman Vina	Luskey Brothers & Co., Inc.
	Leavenworth Helen	Luskey Brothers & Co., Inc.
	Lewis Mae Mason Mrs	Luskey Brothers & Co., Inc.
	Monroe Enola	Luskey Brothers & Co., Inc.
	Overman Carl M	Luskey Brothers & Co., Inc.
	Rutherford Abbie	Luskey Brothers & Co., Inc.
	Shaw R J	Luskey Brothers & Co., Inc.
	Sutton Ellen	Luskey Brothers & Co., Inc.
	Westlake Geo B	Luskey Brothers & Co., Inc.
	Young E M	Luskey Brothers & Co., Inc.
1970	Baker Gertrude	General Telephone Co., of California
	Loveridge Elizabeth	General Telephone Co., of California
	Monroe Enola	General Telephone Co., of California
	Morison J H	General Telephone Co., of California
	Roadman Chas W Mrs	General Telephone Co., of California
	Anaheim	General Telephone Co., of California
	CA SANTA ANA BONITA REST HOME	General Telephone Co., of California

### 1655 W BROADWAY

<u>Year</u>	<u>Uses</u>	<u>Source</u>
2014	ANA GAMA DDS	Cole Information Services
	VISION COMMUNITY CHURCH	Cole Information Services
2009	PATRICK YOSHIKANE DDS	Cole Information Services
	VISION COMMUNITY CHURCH	Cole Information Services
2004	GAMA ANA DDS	Cole Information Services

## FINDINGS

<u>Year</u>	<u>Uses</u>	<u>Source</u>
2004	NARASIMHA MURTHY	Cole Information Services
	PATRICK REESE	Cole Information Services
	GLOBAL DENTAL CTR	Cole Information Services
	VISION COMMUNITY CHURCH	Cole Information Services
1999	SARAN NAVIN MD	Cole Information Services
	YOSHIKANE PATRICK DDS	Cole Information Services
	REESE PATRICK F MD	Cole Information Services
	MURTHY NANDINI DDS	Cole Information Services
1995	BURNS ROBERT E MD	Cole Information Services
	Burns Robt EMD	Pacific Bell
	Harlan David E DDS	Pacific Bell
	Jouglard Jerry DDS	Pacific Bell
	Reese Patrick F MO	Pacific Bell
	YOSHIKANE PATRICK DDS	Pacific Bell
1994	Saran Navin MD	Pacific Bell
	SARAN NAVIN MD	Cole Information Services
1994	DREWS ELMER C MD	Cole Information Services
	REESE PATRICK F MD	Pacific Bell
1991	Saran Navin MD	Pacific Bell
	YOSHIKANE FRANKINDDOS	Pacific Bell
	YOSHIKANE PATRICK TDDS	Pacific Bell
	Burns Robt E MD	Pacific Bell
	Drews Elmer C MD	Pacific Bell
	Easternf Medical Clinic	Pacific Bell
	Gleason Joseph MD	Pacific Bell
	Burns Robt E MD	Pacific Bell
	DE S AI PUS HPA K MD	Pacific Bell
	Desai Pushpa K MD	Pacific Bell
1986	Drews Elmer C MD	Pacific Bell
	Gleason Joseph P MD	Pacific Bell
	KAYE E RN E S T N DOS	Pacific Bell
	Kerkhoff Stanley A MD	Pacific Bell
	Anaheim Office	Pacific Bell
	Anaheim	Pacific Bell
	Anaheim	Pacific Bell
	Burns Robt E MD	Pacific Telephone
	Crusinberry Charles S MD	Pacific Telephone
	Imlchoff Stanley A MD	Pacific Telephone
1980	Burns Robt E MD	Pacific Telephone
	Crusinberry Charles S MD	Pacific Telephone
	Imlchoff Stanley A MD	Pacific Telephone



## FINDINGS

<u>Year</u>	<u>Uses</u>	<u>Source</u>	
1980	91 Night Call	Pacific Telephone	
	Anaheim Office	Pacific Telephone	
	Anaheim	Pacific Telephone	
	Snider J Wesley MD	Pacific Telephone	
	Stout Wallace C MD	Pacific Telephone	
	Yoshikane Franklin DDS	Pacific Telephone	
	Drews Elmer C MD	Pacific Telephone	
	Young Bill MD Yeung Bill MD	Pacific Telephone	
1975	Burns Robt E MD	Luskey Brothers & Co., Inc.	
	Kaye Ernest N DDS Inc	Luskey Brothers & Co., Inc.	
	Kerkhoff Stanley A MD	Luskey Brothers & Co., Inc.	
	Rios Guillermo G MD	Luskey Brothers & Co., Inc.	
	Snider J Wesley MD	Luskey Brothers & Co., Inc.	
	Stout Wallace C MD	Luskey Brothers & Co., Inc.	
	Walthall Jos E MD	Luskey Brothers & Co., Inc.	
	WILLIAMS CLINICAL LABS	Luskey Brothers & Co., Inc.	
	WILLIAMS LAB	Luskey Brothers & Co., Inc.	
	Yoshikane Franklin DDS	Luskey Brothers & Co., Inc.	
1970	Anderson Stout & Kenlon MDs	General Telephone Co., of California	
	Anderson Wm T MD	General Telephone Co., of California	
	Burns Robt EMD	General Telephone Co., of California	
	Kaye Ernest N orthdntst	General Telephone Co., of California	
	Kenlon Anderson & Stout MDs	General Telephone Co., of California	
	Kenlon Andrew M MD	General Telephone Co., of California	
	Rios Guillermo G MD	General Telephone Co., of California	
	Snider JWesley MD	General Telephone Co., of California	
	Stout Anderson & Kenlon MDs	General Telephone Co., of California	
	Stout Vernon L	General Telephone Co., of California	
	Stout Wallace C MD	General Telephone Co., of California	
	Walthall Jos E MD	General Telephone Co., of California	
	Yoshikane Franklin DOS	General Telephone Co., of California	
	WUIAAMS CLINe ICAL LABS Anaheim	General Telephone Co., of California	
	1966	Williams Clinical Labs Anaheim	Pacific Telephone
		Anderson Stout & Sanford MDs	Pacific Telephone
Anderson Wm J MD		Pacific Telephone	
Burns Robt E MD		Pacific Telephone	
Kaye Ernest N orthdntst		Pacific Telephone	
Rios Guillermo G MD		Pacific Telephone	

## FINDINGS

<u>Year</u>	<u>Uses</u>	<u>Source</u>
1966	Sanford Anderson & Stout MDs	Pacific Telephone
	Sanford H E MD	Pacific Telephone
	Snider J Wesley MD	Pacific Telephone
	Stout Anderson & Sanford MDs	Pacific Telephone
	Stout Wallace C MD	Pacific Telephone
	Walthall Jos E MD	Pacific Telephone
	Williams Lab	Pacific Telephone
	Yoshikane Franklin DDS	Pacific Telephone

### 1658 W BROADWAY

<u>Year</u>	<u>Uses</u>	<u>Source</u>
2014	MONTESSORI EDUCATION CENTER INC	Cole Information Services
2009	MONTESSORI EDUCATION CENTER	Cole Information Services
2004	MONTESSORI EDUCATION CTR	Cole Information Services
	OCCUPANT UNKNOWN	Cole Information Services
1999	MONTESSORI EDUCATION CENTER	Cole Information Services
1995	MONTESSORI EDUCATION CENTER	Pacific Bell
1994	MONTESSORI EDUCATION CTR	Cole Information Services
1986	Broadway Childrens Center	Pacific Bell
1975	Broadway Nursery Preschool & Kindergarten	Luskey Brothers & Co., Inc.
1970	Broadway Nursery Preschool	General Telephone Co., of California

### 1660 W BROADWAY

<u>Year</u>	<u>Uses</u>	<u>Source</u>
2014	AHMED KISMIS	Cole Information Services
	HARRY KLINGER	Cole Information Services
	BERNADETTE LAURICO	Cole Information Services
	VIVIENNE MALOY	Cole Information Services
	NATIVIDAD NAVA	Cole Information Services
	HIEN NGUYEN	Cole Information Services
	YOUNG PAIK	Cole Information Services
	RICKY PALMER	Cole Information Services
	JOSEPHINE RAMIREZ	Cole Information Services
	NANCY SMOOTHERS	Cole Information Services
	MARY TERIHAY	Cole Information Services
	JOHN WILLIE	Cole Information Services
	VELMA ANDERSON	Cole Information Services
	ANH CHUNG	Cole Information Services

## FINDINGS

<u>Year</u>	<u>Uses</u>	<u>Source</u>
2014	NANCY DORRIS	Cole Information Services
	PEGGY GIROUARD	Cole Information Services
	HUNG HOANG	Cole Information Services
	WENDY KWOK	Cole Information Services
	RON LEWIS	Cole Information Services
	MIGUEL MARTINEZ	Cole Information Services
	CARMEN MURILLO	Cole Information Services
	DIEM QUACH	Cole Information Services
	BEVERLY POWELL	Cole Information Services
	MOHAMMED SHOAIB	Cole Information Services
	RUBY TAIT	Cole Information Services
	MARY WATT	Cole Information Services
	SAM BAE	Cole Information Services
	YOUNG CHANG	Cole Information Services
	GERALDINE KISH	Cole Information Services
	TONY LAGAFUAINA	Cole Information Services
	NANCY ROBBINS	Cole Information Services
	AMELIA RAMIREZ	Cole Information Services
	MAURICE WALSH	Cole Information Services
	JOSEPH WEST	Cole Information Services
	MARIO AQUINO	Cole Information Services
	ROSALINDA AVILA	Cole Information Services
	MERCEDES BERMUDEZ	Cole Information Services
	CAROL BLACK	Cole Information Services
	KELLY BURTT	Cole Information Services
	NU CHAU	Cole Information Services
	PO CHOE	Cole Information Services
	FRANCES FONDREN	Cole Information Services
	MARCO GONZALES	Cole Information Services
	JUAN GARCIA	Cole Information Services
	YOUNG KIL	Cole Information Services
	ROBERTA RICKS	Cole Information Services
	AVILA ROSALINDA	Cole Information Services
	JAMES SPARES	Cole Information Services
	VELMA CLARK	Cole Information Services
	IDALIA CUELLAR	Cole Information Services
	RAQUE HERNANDEZ	Cole Information Services
	BELAGE MANOR COMMUNITY	Cole Information Services

## FINDINGS

<u>Year</u>	<u>Uses</u>	<u>Source</u>
2014	CATHERINE STOCK	Cole Information Services
	DAVID TOLBERT	Cole Information Services
	ROGELIO BALICO	Cole Information Services
	CHIN DUONG	Cole Information Services
	NATHANIEL GUEST	Cole Information Services
	DOROTHY JAMESON	Cole Information Services
	NGHIEM LE	Cole Information Services
	DORIS MCCLUNG	Cole Information Services
	CELESTE MEISTER	Cole Information Services
	MARGARET MORRETINO	Cole Information Services
	BA NGO	Cole Information Services
	MICHAEL PACE	Cole Information Services
	CUNG PHAM	Cole Information Services
	JOSE SANCHEZ	Cole Information Services
	TONY TRUONG	Cole Information Services
	YOLANDA YU	Cole Information Services
	NORMAND CABRAL	Cole Information Services
	PEDRO CARRILLO	Cole Information Services
	KEVIN COLLINS	Cole Information Services
	SCOTT FRIZELL	Cole Information Services
	KAREN HERNANDEZ	Cole Information Services
	BYOUNG KIM	Cole Information Services
	RICARDO MARTINEZ	Cole Information Services
	HOWARD PALMER	Cole Information Services
	KENTON THOMAS	Cole Information Services
	JOANN TACKETT	Cole Information Services
	THANH VAN	Cole Information Services
	KIM YOUNG	Cole Information Services
	YOUNG AHN	Cole Information Services
	MARIA BURBANO	Cole Information Services
	THERESA CALDERON	Cole Information Services
	ESTHER CERVANTES	Cole Information Services
	HOA CHUC	Cole Information Services
	DARLENE DYMENT	Cole Information Services
	CONCEPCION ELIZALDE	Cole Information Services
	RON ELSTAD	Cole Information Services
	MARION HAWKINS	Cole Information Services
	LYDIA LOW	Cole Information Services

## FINDINGS

<u>Year</u>	<u>Uses</u>	<u>Source</u>
2014	SHAYLA MARKHAM	Cole Information Services
	GILLIAN MYERS	Cole Information Services
	GRACE PENA	Cole Information Services
	GRACE SHEFFER	Cole Information Services
	KENNETH SIMMONS	Cole Information Services
	CHARLEEN STRATTON	Cole Information Services
	HORST VOELSING	Cole Information Services
	JAMES WAMSLEY	Cole Information Services
	FRANK WITHEE	Cole Information Services
	T HOLGUIN	Cole Information Services
	THOMAS KIM	Cole Information Services
	LEROY LACEY	Cole Information Services
	RAYMOND MANCINO	Cole Information Services
	PRAVIN PATEL	Cole Information Services
	ANN STROSSNER	Cole Information Services
	MARY WATKINS	Cole Information Services
	DEBBIE WALES	Cole Information Services
	JOSEPH WRIGHT	Cole Information Services
	YOUNG YOO	Cole Information Services
	MATILDE ARMIJO	Cole Information Services
	MIJA BRECKWICH	Cole Information Services
	FLORIA CORA	Cole Information Services
	KIMBERLY COSTA	Cole Information Services
DANIEL CRABTREE	Cole Information Services	
TANIA HAUTREUX	Cole Information Services	
2009	HARRIET BULMER	Cole Information Services
	PHILIP GARCIA	Cole Information Services
	YOUNG CHANG	Cole Information Services
	SAM BAE	Cole Information Services
	CLEO SANDERS	Cole Information Services
	MARIO AQUINO	Cole Information Services
	MONICA MITCHELL	Cole Information Services
	FLORENCE SCHWALM	Cole Information Services
	YOUNG KIL	Cole Information Services
	MEE KIM	Cole Information Services
	SO LEE	Cole Information Services
GLORIA WIETBROCK	Cole Information Services	
CHARLES CRUMM	Cole Information Services	

## FINDINGS

<u>Year</u>	<u>Uses</u>	<u>Source</u>
2009	LILLIAN COSTA	Cole Information Services
	LAUREE PATERSON	Cole Information Services
	DANIEL JACKSON	Cole Information Services
	LORELEI GADBOIS	Cole Information Services
	JOSE SANCHEZ	Cole Information Services
	MARGARET MORRETINO	Cole Information Services
	DORIS MCCLUNG	Cole Information Services
	CELESTE MEISTER	Cole Information Services
	HELEN QUALLS	Cole Information Services
	CHIN DUONG	Cole Information Services
	NATHANIEL GUEST	Cole Information Services
	NGHIEM LE	Cole Information Services
	SHIN LEE	Cole Information Services
	YOLANDA YU	Cole Information Services
	EVO PARDINI	Cole Information Services
	BA NGO	Cole Information Services
	HANA CHOI	Cole Information Services
	RAYMOND ANDRASEK	Cole Information Services
	STAN SHARPE	Cole Information Services
	CONNIE SIMMS	Cole Information Services
	MERYL RISHER	Cole Information Services
	RONALD ROSKA	Cole Information Services
	SANTIAGO AVALOS	Cole Information Services
	LANCE MILLER	Cole Information Services
	BYOUNG KIM	Cole Information Services
	HOA TRAN	Cole Information Services
	PAULINE DITHOMAS	Cole Information Services
	CAU LONG	Cole Information Services
	RICHARD CORN	Cole Information Services
	EDWARD BURNELL	Cole Information Services
	NORMAND CABRAL	Cole Information Services
	JOSE GARCIA	Cole Information Services
	GUSTAVE MENDOZA	Cole Information Services
	MICHAEL MERCOLA	Cole Information Services
	GILLIAN MYERS	Cole Information Services
	JADE HARDISTY	Cole Information Services
	ARMINDA HERRERA	Cole Information Services
	MARK HUNTER	Cole Information Services

## FINDINGS

<u>Year</u>	<u>Uses</u>	<u>Source</u>
2009	PETRA OLIVENCIA	Cole Information Services
	ESTHER THOMAS	Cole Information Services
	CONCEPCION ELIZALDE	Cole Information Services
	RON ELSTAD	Cole Information Services
	LYDIA LOW	Cole Information Services
	JANN PEPPER	Cole Information Services
	THERESA CALDERON	Cole Information Services
	VIENG CHE	Cole Information Services
	WAN CHOI	Cole Information Services
	HOA CHUC	Cole Information Services
	EDWARD BALLEJOS	Cole Information Services
	SHAYLA MARKHAM	Cole Information Services
	BELAGE MANOR COMMUNITY	Cole Information Services
	RAQUEL HERNANDEZ	Cole Information Services
	LEROY LACEY	Cole Information Services
	LORNA WILLIAMS	Cole Information Services
	MY NGUYEN	Cole Information Services
	RAYMOND MANCINO	Cole Information Services
	MATILDE ARMIJO	Cole Information Services
	EMMANUEL KENNEDY	Cole Information Services
	ELIZABETH KWON	Cole Information Services
	DANIEL CRABTREE	Cole Information Services
	MARILYN CRANE	Cole Information Services
	JIN PARK	Cole Information Services
	MARIA CAMANTIGUE	Cole Information Services
	HAROLD BARTLETT	Cole Information Services
	VIVIENNE MALOY	Cole Information Services
	ALNISA ABDALLAH	Cole Information Services
	MOHAMMED SHOAI B	Cole Information Services
	MARILYN SMITH	Cole Information Services
	DIEM QUACH	Cole Information Services
	WENDY KWOK	Cole Information Services
	SANG HAN	Cole Information Services
	HUNG HOANG	Cole Information Services
	MARY TOLBERT	Cole Information Services
	RUBY TAIT	Cole Information Services
	STEVE LUCAS	Cole Information Services
	PETER PAIK	Cole Information Services

## FINDINGS

<u>Year</u>	<u>Uses</u>	<u>Source</u>
2009	ANH CHUNG	Cole Information Services
	EGUENIA STAT-ORBAN	Cole Information Services
	LARRY RICKS	Cole Information Services
	MAURICE WALSH	Cole Information Services
	JAY WON	Cole Information Services
	JOSEPH WEST	Cole Information Services
	JANE CLARK	Cole Information Services
	JOSEPH PRICE	Cole Information Services
2004	NANCY PIERCE	Cole Information Services
	WILLIAM ROBBINS	Cole Information Services
	RONALD ROSKA	Cole Information Services
	GUSSIE BARNETT	Cole Information Services
	LANCE MILLER	Cole Information Services
	EDWARD VALLEJOS	Cole Information Services
	MARLENE RUGGLESS	Cole Information Services
	DON DODSON	Cole Information Services
	CAU LONG	Cole Information Services
	BENNETT BORTZ	Cole Information Services
	EDWARD BURNELL	Cole Information Services
	NORMAND CABRAL	Cole Information Services
	MERYL RISHER	Cole Information Services
	GEORGIA DUNN	Cole Information Services
	BEL AGE MANOR	Cole Information Services
	HOA CHUC	Cole Information Services
	GUSTAVE MENDOZA	Cole Information Services
	DOROTHY SHEW	Cole Information Services
	ALBERT RING	Cole Information Services
	MARC GOTTLIEB	Cole Information Services
	JANN PEPPER	Cole Information Services
	SHAYLA MARKHAM	Cole Information Services
	EDWARD BALLEJOS	Cole Information Services
	PHYLLIS BARCLAY	Cole Information Services
CATHERINE CONROY	Cole Information Services	
BAN DO	Cole Information Services	
LEONARD WATTS	Cole Information Services	
MARTHA MESSINA	Cole Information Services	
SANDRA RAE BURN	Cole Information Services	
THAI HONG	Cole Information Services	



## FINDINGS

<u>Year</u>	<u>Uses</u>	<u>Source</u>
2004	FERNANDO DECASTILLA	Cole Information Services
	RONALD ELSTAD	Cole Information Services
	DANIEL CRABTREE	Cole Information Services
	MARILYN CRANE	Cole Information Services
	BANG NGO	Cole Information Services
	JIN PARK	Cole Information Services
	CHARLES BROWNHILL	Cole Information Services
	MARIA CAMANTIGUE	Cole Information Services
	MICHAEL MCKENDRY	Cole Information Services
	SANG HAN	Cole Information Services
	DIEM QUACH	Cole Information Services
	WENDY KWOK	Cole Information Services
	RICHARD KRAFT	Cole Information Services
	ARMANDO DAVID	Cole Information Services
	MARIAN WEINER	Cole Information Services
	STEVE LUCAS	Cole Information Services
	PATRICIA JIMENEZ	Cole Information Services
	RICHARD PALMER	Cole Information Services
	JULIETA FRUMUSANU	Cole Information Services
	MIGUEL MARCELINO	Cole Information Services
	GENARO MONTANO	Cole Information Services
	JOY CORONEL	Cole Information Services
	ALFRED KEIL	Cole Information Services
	LARRY RICKS	Cole Information Services
	FAUSTINO HERNANDEZ	Cole Information Services
	JOSEPH PRICE	Cole Information Services
	BLANCHE PRICE	Cole Information Services
	JANE CLARK	Cole Information Services
	ARTHUR MACIAS	Cole Information Services
	EILEEN ROBILLARD	Cole Information Services
	FLORENCE SCHWALM	Cole Information Services
	OPAL DEBUSE	Cole Information Services
	MARGARET GUNDERSON	Cole Information Services
	DAN LOPAC	Cole Information Services
	GLORIA WIETBROCK	Cole Information Services
	LORELEI GADBOIS	Cole Information Services
	DANA MORGAN	Cole Information Services
	CLEO SANDERS	Cole Information Services

## FINDINGS

<u>Year</u>	<u>Uses</u>	<u>Source</u>
2004	HANA CHOI	Cole Information Services
	LORRIE REDMOND	Cole Information Services
	WON KO	Cole Information Services
	CHIN DUONG	Cole Information Services
	ROBERT GILLIAN	Cole Information Services
	SHIN LEE	Cole Information Services
	ANNIE LEONARD	Cole Information Services
	T LETHOI	Cole Information Services
	MYONG YUN	Cole Information Services
	DAVID MORTON	Cole Information Services
1999	LAUREE PATERSON	Cole Information Services
	CHARLES CRUMM	Cole Information Services
	LILLIAN COSTA	Cole Information Services
	DANIEL JACKSON	Cole Information Services
	DORIS MCCLUNG	Cole Information Services
	CELESTE MEISTER	Cole Information Services
	HELEN QUALLS	Cole Information Services
	CHIN DUONG	Cole Information Services
	NGHIEM LE	Cole Information Services
	SHIN LEE	Cole Information Services
	NATHANIEL GUEST	Cole Information Services
	EVO PARDINI	Cole Information Services
	YOLANDA YU	Cole Information Services
	BA NGO	Cole Information Services
	RONALD ROSKA	Cole Information Services
	AL CASSILLAS	Cole Information Services
	SANTIAGO AVALOS	Cole Information Services
	LANCE MILLER	Cole Information Services
	BYOUNG KIM	Cole Information Services
	HOA TRAN	Cole Information Services
	PAULINE DITHOMAS	Cole Information Services
	CAU LONG	Cole Information Services
	RICHARD CORN	Cole Information Services
	EDWARD BURNELL	Cole Information Services
	GILLIAN MYERS	Cole Information Services
	GUSTAVE MENDOZA	Cole Information Services
	MICHAEL MERCOLA	Cole Information Services
	ARMINDA HERRERA	Cole Information Services

## FINDINGS

<u>Year</u>	<u>Uses</u>	<u>Source</u>
1999	JADE HARDISTY	Cole Information Services
	MARK HUNTER	Cole Information Services
	ESTHER THOMAS	Cole Information Services
	PETRA OLIVENCIA	Cole Information Services
	CONCEPCION ELIZALDE	Cole Information Services
	RON ELSTAD	Cole Information Services
	LYDIA LOW	Cole Information Services
	JANN PEPPER	Cole Information Services
	BELAGE MANOR COMMUNITY	Cole Information Services
	VILLAGE PHARMACY THE	Cole Information Services
	RAYMOND ANDRASEK	Cole Information Services
	CONNIE SIMMS	Cole Information Services
	STAN SHARPE	Cole Information Services
	MERYL RISHER	Cole Information Services
	RAQUEL HERNANDEZ	Cole Information Services
	LEROY LACEY	Cole Information Services
	LORNA WILLIAMS	Cole Information Services
	MY NGUYEN	Cole Information Services
	TERRY CALABRESE	Cole Information Services
	MATILDE ARMIJO	Cole Information Services
	ELIZABETH KWON	Cole Information Services
	EMMANUEL KENNEDY	Cole Information Services
	JIN PARK	Cole Information Services
	DANIEL CRABTREE	Cole Information Services
	MARILYN CRANE	Cole Information Services
	ALNISA ABDALLAH	Cole Information Services
	MARILYN SMITH	Cole Information Services
	MOHAMMED SHOAB	Cole Information Services
	DIEM QUACH	Cole Information Services
	WENDY KWOK	Cole Information Services
	HUNG HOANG	Cole Information Services
	SANG HAN	Cole Information Services
	RUBY TAIT	Cole Information Services
	MARY TOLBERT	Cole Information Services
	STEVE LUCAS	Cole Information Services
	PETER PAIK	Cole Information Services
	EGUENIA STAT-ORBAN	Cole Information Services
	LARRY RICKS	Cole Information Services

## FINDINGS

<u>Year</u>	<u>Uses</u>	<u>Source</u>
1999	JAY WON	Cole Information Services
	MAURICE WALSH	Cole Information Services
	JOSEPH WEST	Cole Information Services
	JANE CLARK	Cole Information Services
	JOSEPH PRICE	Cole Information Services
	NANCY PIERCE	Cole Information Services
	HARRIET BULMER	Cole Information Services
	EILEEN ROBILLARD	Cole Information Services
	MARIO AQUINO	Cole Information Services
	MONICA MITCHELL	Cole Information Services
	FLORENCE SCHWALM	Cole Information Services
	YOUNG KIL	Cole Information Services
	MEE KIM	Cole Information Services
	SO LEE	Cole Information Services
GLORIA WIETBROCK	Cole Information Services	
1995	Edwards E L	Pacific Bell
	Lee Sang Kyu	Pacific Bell
	Weiner F	Pacific Bell
	Bailey M	Pacific Bell
	Barclay P E	Pacific Bell
	Belage Manor Community	Pacific Bell
	Bloom Betty V	Pacific Bell
	Calabrese Terry	Pacific Bell
	Campellone Lydia L	Pacific Bell
	Church B	Pacific Bell
	Cole IV	Pacific Bell
	De Annond Louise	Pacific Bell
	Eastman G M	Pacific Bell
	Faustina M	Pacific Bell
	Forsythe Jean	Pacific Bell
	Frangu Ioana	Pacific Bell
	Gadbois L P	Pacific Bell
	Gehres Roy W	Pacific Bell
	Green L	Pacific Bell
	Hald Ansten P	Pacific Bell
Heldeman B	Pacific Bell	
Jenkins Thomas	Pacific Bell	
Kauffman EM	Pacific Bell	

## FINDINGS

<u>Year</u>	<u>Uses</u>	<u>Source</u>
1995	Kraft Richard	Pacific Bell
	Morgan Harry E DC	Pacific Bell
	Murphy L	Pacific Bell
	Robillard E W	Pacific Bell
	L Robinson M M	Pacific Bell
	ROBINson ML	Pacific Bell
	Schaffer Raymond	Pacific Bell
	chaffer W R	Pacific Bell
	Shahrkian Antoin	Pacific Bell
	Shew Lyle & Dorothy	Pacific Bell
	Stohon Flora	Pacific Bell
	Wells Lawrence	Pacific Bell
1994	BELAGE MANOR CMTY	Cole Information Services
	BELAGE MANOR COMMUNITY	Cole Information Services
	WELCH, MARY A	Cole Information Services
	EASTMAN, G M	Cole Information Services
	CANTERE, R	Cole Information Services
	ELIAS, E	Cole Information Services
	SKLAR, IDA	Cole Information Services
	FRANGU, C	Cole Information Services
	LEI, JEN I	Cole Information Services
	WELLS, L	Cole Information Services
	HADJIJAFARI, G	Cole Information Services
	STOHON, FLORA	Cole Information Services
COLE, I V	Cole Information Services	
1991	Smith Zella	Pacific Bell
	Weiner F	Pacific Bell
	Welch Mary A	Pacific Bell
	Wells Lawrence	Pacific Bell
	Williams M N	Pacific Bell
	Woodward M C	Pacific Bell
	Anderson J Q	Pacific Bell
	Baars Mary E	Pacific Bell
	Bailey M	Pacific Bell
	Barclay P E	Pacific Bell
	Bel Age Manor	Pacific Bell
	Belage Manor Community	Pacific Bell
Be Low G	Pacific Bell	

## FINDINGS

<u>Year</u>	<u>Uses</u>	<u>Source</u>
1991	Bennett Clinton J	Pacific Bell
	Bloom Betty V	Pacific Bell
	Campbell F A	Pacific Bell
	Campellone Lydia L	Pacific Bell
	Campellone Vincent	Pacific Bell
	Campellone Vincent	Pacific Bell
	Church B	Pacific Bell
	Clake James S	Pacific Bell
	Cohn E	Pacific Bell
	Cole I V	Pacific Bell
	De Armond Louise	Pacific Bell
	Dearringer P @Huntington Beach@ B	Pacific Bell
	Demianew Mike& Lois	Pacific Bell
	Edwards EL	Pacific Bell
	Elias E	Pacific Bell
	Erler E	Pacific Bell
	Euge Vaughn A	Pacific Bell
	Faustina M	Pacific Bell
	Finni John	Pacific Bell
	Forsythe Jean	Pacific Bell
	Frangu Constantin	Pacific Bell
	Francs D H	Pacific Bell
	Frank P	Pacific Bell
	Frank PA	Pacific Bell
	Frank Pamela & Joshua	Pacific Bell
	Hadjilafari G	Pacific Bell
	Hald Ansten P	Pacific Bell
	Johnson H J	Pacific Bell
	Kauffman E M	Pacific Bell
	Lei Jen Ing	Pacific Bell
	Lichman E	Pacific Bell
	Lucke Jack L	Pacific Bell
	Lyons WJ	Pacific Bell
	Marcum Ernest	Pacific Bell
	Messacar E B	Pacific Bell
	Newcomb F	Pacific Bell
	Newcomb F D Pete	Pacific Bell
	Patterson S	Pacific Bell

## FINDINGS

<u>Year</u>	<u>Uses</u>	<u>Source</u>
1991	Robillard E W	Pacific Bell
	Robmanson MM	Pacific Bell
	Robmson Madeline	Pacific Bell
	Shannon D	Pacific Bell
	Stohon Flora	Pacific Bell
	Stohr R @Laguna Beach@	Pacific Bell
1986	Anaheim Doctors Hospital	Pacific Bell
1980	Anaheim Doctors Physical Therapy Service	Pacific Telephone
1975	Anaheim Doctors Hospital	Luskey Brothers & Co., Inc.
1970	Broadway Clinic Hospital	General Telephone Co., of California
	Broadway General Hospital	General Telephone Co., of California
1966	Broadway Clinic Hospital	Pacific Telephone
	Broadway General Hospital	Pacific Telephone

### 1664 W BROADWAY

<u>Year</u>	<u>Uses</u>	<u>Source</u>
1986	FE RN AN DE Z JOS E PH MD	Pacific Bell
	Sun Masters Engineering Inc	Pacific Bell
1980	Parley Roderick D DPM	Pacific Telephone
	Henke Corp	Pacific Telephone
	Hill Doyle W	Pacific Telephone
	N E LS ON DYE CON S TRUCTION IN C	Pacific Telephone
	Pacific Podiatrist Group	Pacific Telephone
	Pacific Podiatrists Group	Pacific Telephone
	Rosier Harvey G Dr DC	Pacific Telephone
	Rosier John H	Pacific Telephone
	Smith Thomas E DPM Anaheim	Pacific Telephone
	Walker William B DPM	Pacific Telephone
	Watrma Rex	Pacific Telephone
1975	Adjo Building Maintenance	Luskey Brothers & Co., Inc.
	Clergy Referral Service	Luskey Brothers & Co., Inc.
	Family Enrichment	Luskey Brothers & Co., Inc.
	Family Enrichment Chapel	Luskey Brothers & Co., Inc.
	Hill Doyle W	Luskey Brothers & Co., Inc.
	MARRIAGE & FAMILY HELPLINE	Luskey Brothers & Co., Inc.
	McLuen Realty	Luskey Brothers & Co., Inc.
	Moiseve Walter J & Associates	Luskey Brothers & Co., Inc.
	NELSON DYE CONSTRUCTION INC	Luskey Brothers & Co., Inc.

## FINDINGS

<u>Year</u>	<u>Uses</u>	<u>Source</u>
1975	North Orange County Marriage & Family Clinic	Luskey Brothers & Co., Inc.
	Main Ofc	Luskey Brothers & Co., Inc.
	Waterman Realty & Investments	Luskey Brothers & Co., Inc.
	Weeda T H Construction Co	Luskey Brothers & Co., Inc.
	Yokefellows Inc	Luskey Brothers & Co., Inc.
1970	Sham Harry	General Telephone Co., of California
	Micon Engineering Co	General Telephone Co., of California
	Weeda T H Construction Co	General Telephone Co., of California
	Boise Cascade Properties Lake Arrowhead	General Telephone Co., of California
	Jackson Del & Associates	General Telephone Co., of California
	LYONS SECURITY SERVICE & INVESTIGATION BIUREAU	General Telephone Co., of California
	Mc Luen Realty	General Telephone Co., of California
	Vierregger Henry E CPA	General Telephone Co., of California
1966	Greer C Irl ins agt	Pacific Telephone
	Investors Futurama	Pacific Telephone
	Kisgen Construction Co	Pacific Telephone
	Kisgen Corp	Pacific Telephone
	Mc Luen Realty	Pacific Telephone
	National Professional Career Services	Pacific Telephone
	Orange County Youth for Christ	Pacific Telephone
	Professional Barbers Assn	Pacific Telephone
	Weeda T H Construction Co	Pacific Telephone
	Youth for Christ	Pacific Telephone

### 1670 W BROADWAY

<u>Year</u>	<u>Uses</u>	<u>Source</u>
2014	SALVADOR CORTEZ	Cole Information Services
	LE CHATEAU APARTMENTS	Cole Information Services
	ABRAHAM GUEVAVA	Cole Information Services
	RICHARD MCCOY	Cole Information Services
	DALILA PEREZ	Cole Information Services
	JOWEL ROJAS	Cole Information Services
	TROY WOODARD	Cole Information Services
	JOYCE ALVARADO	Cole Information Services
	ALBERT JOHNLOUIS	Cole Information Services
	ANTHONY REYES	Cole Information Services
	APOLLO SEVILLA	Cole Information Services



## FINDINGS

<u>Year</u>	<u>Uses</u>	<u>Source</u>
2014	JOSE ALCANTAR	Cole Information Services
	ANDREA COX	Cole Information Services
	RAMON ESCOBEDO	Cole Information Services
	VERONICA GUTIERREZ	Cole Information Services
	JANAK PATEL	Cole Information Services
	DENNIS TORIALES	Cole Information Services
	LUVENIA TRIM	Cole Information Services
	ATHANASE ILASHI	Cole Information Services
	ELMA AGUILAR	Cole Information Services
	UDAY DESAI	Cole Information Services
	BADER HANOUNI	Cole Information Services
	CRYSTAL JIMENEZ	Cole Information Services
	FERDINAND SATURNINO	Cole Information Services
	ADMIR DULLA	Cole Information Services
	JORGE KOHLER	Cole Information Services
	VICTOR LOZANO	Cole Information Services
	MARLON MARTINEZ	Cole Information Services
	STEPHEN NELSON	Cole Information Services
	MARY PINGA	Cole Information Services
	BENJAMIN WILSON	Cole Information Services
	MIREYA COCA	Cole Information Services
	PAUL KRAMER	Cole Information Services
	LINA NASSAR	Cole Information Services
	ANA NAVES-VILLANUEVA	Cole Information Services
	SARAVANA RAMAN	Cole Information Services
	JESUS REYNA	Cole Information Services
	LIDIA SANDOVAL	Cole Information Services
	JOHN WAY	Cole Information Services
	ADRIANA YEME	Cole Information Services
	ZEWDIE ZEMENISH	Cole Information Services
	WILLIAM BURWIG	Cole Information Services
	MOHAMMED HANIF	Cole Information Services
	ROSA LIMON	Cole Information Services
	MARY MBUGUA	Cole Information Services
	ANA MEDINA	Cole Information Services
	DANILO NAVARRETE	Cole Information Services
	RICHARD URSUA	Cole Information Services
	ESTEBAN CADENAS	Cole Information Services

## FINDINGS

<u>Year</u>	<u>Uses</u>	<u>Source</u>
2014	SONIA CHAVEZ	Cole Information Services
	GUILLERMO GUTIERREZ	Cole Information Services
	SANDRA HUGHES	Cole Information Services
	WHITEY JOHNSON	Cole Information Services
	BETTY MOORE	Cole Information Services
	FRANCISCO AVALOS	Cole Information Services
	ROSA CUEVAS	Cole Information Services
2009	RICHARD MCCOY	Cole Information Services
	ALARM ONE INC	Cole Information Services
	JULIE MADRID	Cole Information Services
	JERRY HIBBS	Cole Information Services
	LOURDES BENGOCHEA	Cole Information Services
	JOYCE ALVARADO	Cole Information Services
	APOLLO SEVILLA	Cole Information Services
	MAHMOUD HOSO	Cole Information Services
	TRIM BAILEY	Cole Information Services
	MICHAEL DECONTRERAS	Cole Information Services
	BARBARA LASTER	Cole Information Services
	BERNELL JOHNSON	Cole Information Services
	FRANCISCA BURWIG	Cole Information Services
	JULIE CARLSON	Cole Information Services
	LYDIA BAUTISTA	Cole Information Services
	V MATTA	Cole Information Services
	JOSE MORALES	Cole Information Services
	ATHANASE ILASHI	Cole Information Services
	NATHANAEL BLAIR	Cole Information Services
	KAREN MCKINNEY	Cole Information Services
	M TAYLOR	Cole Information Services
	MIHIR PATEL	Cole Information Services
	FERDINAND SATURNINO	Cole Information Services
	UDAY DESAI	Cole Information Services
	AMARECH KEBEDE	Cole Information Services
	AILEEN CATT	Cole Information Services
	MARLON MARTINEZ	Cole Information Services
JORGE KOHLER	Cole Information Services	
RODELIO DATUIN	Cole Information Services	
MICHAEL BOETTGER	Cole Information Services	
ESHETU ANAGAW	Cole Information Services	

## FINDINGS

<u>Year</u>	<u>Uses</u>	<u>Source</u>
2009	AMY HADDAD	Cole Information Services
	JOHN WAY	Cole Information Services
	JESUS GAONA	Cole Information Services
	ZEWDIE ZEMENISH	Cole Information Services
	PAUL KRAMER	Cole Information Services
	JOANN SILVA	Cole Information Services
	MOHAMMED HANIF	Cole Information Services
	ARCELIA LANGARICA	Cole Information Services
	MYONGCHA SALAS	Cole Information Services
	YEHIA RADWAN	Cole Information Services
	MARCELLA TEMPLIN	Cole Information Services
	DANILO NAVARRETE	Cole Information Services
	SYDNEY TRIPLETT	Cole Information Services
	JOSE PRADO	Cole Information Services
	AHMED ISA	Cole Information Services
	ANGELUS CLEAN CO	Cole Information Services
LE CHATEAU APARTMENTS	Cole Information Services	
ROSENDO HERRERA	Cole Information Services	
2004	AHMAD TRAD	Cole Information Services
	QWIKFREIGHT	Cole Information Services
	URON HALLER	Cole Information Services
	LOUELLA GLEASON	Cole Information Services
	ZEWDIE ZEMENISH	Cole Information Services
	DALIMA LUCMAN	Cole Information Services
	WENDY CHEN	Cole Information Services
	KATHERIN TILLSON	Cole Information Services
	DANILO NAVARRETE	Cole Information Services
	MARIA ROQUE	Cole Information Services
	NAZIM SATTAR	Cole Information Services
	KATHERINE BALLARD	Cole Information Services
	ZEMENISH ZEWDIE	Cole Information Services
	GUADALUPE HULL	Cole Information Services
	RICHARD MCCOY	Cole Information Services
	HELEN SWEIDAN	Cole Information Services
	MUTASIM RADAIDEH	Cole Information Services
	MICHAEL DECONTRERAS	Cole Information Services
L LECHATEAU	Cole Information Services	
LILLE ANSALDO	Cole Information Services	

## FINDINGS

<u>Year</u>	<u>Uses</u>	<u>Source</u>
2004	JOHN KIM	Cole Information Services
	BERNELL JOHNSON	Cole Information Services
	FATEN ELKEDAWY	Cole Information Services
	FRANCISCA BURWIG	Cole Information Services
	V MATTA	Cole Information Services
	JOSE VERGEL	Cole Information Services
	AZIZA AHMED	Cole Information Services
	PHU HO	Cole Information Services
	ANWAR IBRAHIM	Cole Information Services
	MARY SWOPE	Cole Information Services
	INGRED OLIVERA	Cole Information Services
	ADNAN ABUSHAM	Cole Information Services
	SAHAR SHEHATA	Cole Information Services
	EDWARD KENNEDY	Cole Information Services
	ADMIR DULLA	Cole Information Services
	ESTHER LE	Cole Information Services
	MICHAEL BOETTGER	Cole Information Services
	MARLON MARTINEZ	Cole Information Services
	GHALEB KURD	Cole Information Services
	EAGLE LAND INTRNTNL VIDEO CONV	Cole Information Services
SHAUKAT CHAUDHRY	Cole Information Services	
1999	SYDNEY TRIPLETT	Cole Information Services
	LECHATEAU APARTMENTS	Cole Information Services
	AHMED ISA	Cole Information Services
	ROSENDO HERRERA	Cole Information Services
	RICHARD MCCOY	Cole Information Services
	JERRY HIBBS	Cole Information Services
	LOURDES BENGOCHEA	Cole Information Services
	JOYCE ALVARADO	Cole Information Services
	APOLLO SEVILLA	Cole Information Services
	MAHMOUD HOSO	Cole Information Services
	MICHAEL DECONTRERAS	Cole Information Services
	BARBARA LASTER	Cole Information Services
	BERNELL JOHNSON	Cole Information Services
	FRANCISCA BURWIG	Cole Information Services
	ATHANASE ILASHI	Cole Information Services
	NATHANAEL BLAIR	Cole Information Services
	M TAYLOR	Cole Information Services

## FINDINGS

<u>Year</u>	<u>Uses</u>	<u>Source</u>
1999	MIHIR PATEL	Cole Information Services
	JOSEPH CALLACI	Cole Information Services
	KAREN MCKINNEY	Cole Information Services
	UDAY DESAI	Cole Information Services
	AMARECH KEBEDE	Cole Information Services
	JORGE KOHLER	Cole Information Services
	RODELIO DATUIN	Cole Information Services
	MICHAEL BOETTGER	Cole Information Services
	ESHETU ANAGAW	Cole Information Services
	AMY HADDAD	Cole Information Services
	JOHN WAY	Cole Information Services
	ZEWDIE ZEMENISH	Cole Information Services
	PAUL KRAMER	Cole Information Services
	JOANN SILVA	Cole Information Services
	MOHAMMED HANIF	Cole Information Services
	YEHA RADWAN	Cole Information Services
	MARCELLA TEMPLIN	Cole Information Services
	ARCELIA LANGARICA	Cole Information Services
	DANILO NAVARRETE	Cole Information Services
	JOSE PRADO	Cole Information Services
1995	Torres Lu ISLAND	Pacific Bell
	Abusham Adnan	Pacific Bell
	Belke Arnim & Medeta	Pacific Bell
	Boettger Michael	Pacific Bell
	Callaci Joseph	Pacific Bell
	Dickey Robt D	Pacific Bell
	Dykstra Arsenia	Pacific Bell
	FIOLA DALE M atty	Pacific Bell
	Foust A	Pacific Bell
	Kelley Dan	Pacific Bell
	Kim John Hwan	Pacific Bell
	Labrit Guillermo	Pacific Bell
	Le Chateau Apartments	Pacific Bell
	Mc Caffrey Roger atty	Pacific Bell
	Mc Coy RL	Pacific Bell
	Miller Robt L	Pacific Bell
	Paraschiv Elasabeta	Pacific Bell
Perez R	Pacific Bell	

## FINDINGS

<u>Year</u>	<u>Uses</u>	<u>Source</u>
1995	Roska Ronald S	Pacific Bell
1994	TORRES, LUIS	Cole Information Services
	LE CHATEAU APARTMENTS	Cole Information Services
	WZLSON, CHARLES	Cole Information Services
	ABUSHAM, ADNAN	Cole Information Services
	DANIAL, A	Cole Information Services
	KILLENS, L B	Cole Information Services
	FOUST, A	Cole Information Services
	THOMPSON, THOMAS M	Cole Information Services
1991	Boettger Michael	Pacific Bell
	Boettger R	Pacific Bell
	Chavez Richard	Pacific Bell
	Claims Advantage	Pacific Bell
	Jones Robert	Pacific Bell
	Krupa Daren	Pacific Bell
	Le Chateau Apartments	Pacific Bell
	Lopez Teresita	Pacific Bell
	Miler Robt L	Pacific Bell
	Monroe Lanita R	Pacific Bell
	Morris Clyde	Pacific Bell
	Pottier Dennis D	Pacific Bell
	Pounds BJ	Pacific Bell
	Ramirez J	Pacific Bell
	Roska Ronald S	Pacific Bell
	Salas Sergio	Pacific Bell
	Stille PA	Pacific Bell
1986	Allen Jack W	Pacific Bell
	Boettger Michael	Pacific Bell
	Callahan Kimberly	Pacific Bell
	Carr Tracy	Pacific Bell
	Chavez Raymond A	Pacific Bell
	Cordero Maria	Pacific Bell
	Fitzpatnck Donald	Pacific Bell
	Guardamondo Steve	Pacific Bell
	Hasean Ahmed	Pacific Bell
	Howard K & K	Pacific Bell
	Kim Min Sung	Pacific Bell
	Kong Myoung Sook	Pacific Bell

## FINDINGS

<u>Year</u>	<u>Uses</u>	<u>Source</u>
1986	Kurszewski Cindi A	Pacific Bell
	Lake Michael	Pacific Bell
	Lazerus W J	Pacific Bell
	La Chateau Apts	Pacific Bell
	Lovejoy Doug B	Pacific Bell
	Lubey Scott A	Pacific Bell
	Mclain Laune	Pacific Bell
	Molony Thos A	Pacific Bell
	Nguyen Viet	Pacific Bell
	Nunn Donna E	Pacific Bell
	Peavey Don	Pacific Bell
	Perry Michael L	Pacific Bell
	Porter Dense	Pacific Bell
	Pounds B J	Pacific Bell
	Roberts Jerry	Pacific Bell
	Rodriguez Mark B	Pacific Bell
	Romero Anthony T	Pacific Bell
	Seller Stu	Pacific Bell
	Smith Rob	Pacific Bell
	Spires Barry	Pacific Bell
1980	L Balderas A R	Pacific Telephone
	Bryant Vicki	Pacific Telephone
	Ernster John	Pacific Telephone
	Gonzales Barry	Pacific Telephone
	Haller P & S	Pacific Telephone
	Haler Wm E	Pacific Telephone
	Hester Donald L	Pacific Telephone
	Kossler Richard	Pacific Telephone
	Kossmari Sidney & Rosalie	Pacific Telephone
	Lazerus W J	Pacific Telephone
	Leopold Chuck	Pacific Telephone
	bopera Elizabeth	Pacific Telephone
	Noblitt Chas W	Pacific Telephone
	Putney Andy	Pacific Telephone
	Rinehart Harold	Pacific Telephone
	J artlit Wayne	Pacific Telephone
	Schonau Mike L	Pacific Telephone
	Schorr Robert	Pacific Telephone

## FINDINGS

<u>Year</u>	<u>Uses</u>	<u>Source</u>
1980	Solorio Luis V	Pacific Telephone
	Stannard Kristi L	Pacific Telephone
	Stannard S	Pacific Telephone
	Vaughn Paul A	Pacific Telephone
	Wareham D A	Pacific Telephone
	Welsh Wm	Pacific Telephone
	Whitney Allan & Kyung Soo	Pacific Telephone
	Whitney Andrew I	Pacific Telephone
	I Brown B A	Pacific Telephone
	Marianowits Jos E Sr	Pacific Telephone
	Molony Thos A	Pacific Telephone
	Washicko Jim A	Pacific Telephone
	White Herbert C Mrs	Pacific Telephone
	1975	Abare Frank O
Bales Robt		Luskey Brothers & Co., Inc.
Bougie Roy		Luskey Brothers & Co., Inc.
Brickman Albert Z		Luskey Brothers & Co., Inc.
Burbank Donald R		Luskey Brothers & Co., Inc.
Clark Michael P		Luskey Brothers & Co., Inc.
Davis Nancy		Luskey Brothers & Co., Inc.
Ferre Larry		Luskey Brothers & Co., Inc.
Gomez Juan Jr		Luskey Brothers & Co., Inc.
Haller Wm E		Luskey Brothers & Co., Inc.
Hamilton Diane		Luskey Brothers & Co., Inc.
Heare Karen		Luskey Brothers & Co., Inc.
Hogeveen Henry		Luskey Brothers & Co., Inc.
Kim Kwang C		Luskey Brothers & Co., Inc.
Le Chateau Apts		Luskey Brothers & Co., Inc.
Marianowits Jos E Sr		Luskey Brothers & Co., Inc.
Marvin John J		Luskey Brothers & Co., Inc.
Molony Thos A		Luskey Brothers & Co., Inc.
Murphy J A		Luskey Brothers & Co., Inc.
Noblitt Chas W		Luskey Brothers & Co., Inc.
Papadopoulos Berj		Luskey Brothers & Co., Inc.
Parker Robt		Luskey Brothers & Co., Inc.
Pollard Mercy		Luskey Brothers & Co., Inc.
Poore Harold L		Luskey Brothers & Co., Inc.
Randazzo Vito	Luskey Brothers & Co., Inc.	



## FINDINGS

<u>Year</u>	<u>Uses</u>	<u>Source</u>
1975	Rinehart Harold	Luskey Brothers & Co., Inc.
	Selecman Rebecca	Luskey Brothers & Co., Inc.
	Slate Joe	Luskey Brothers & Co., Inc.
	Stoeffler Richard	Luskey Brothers & Co., Inc.
	Teeple Douglas G	Luskey Brothers & Co., Inc.
	Thomas Eleanor	Luskey Brothers & Co., Inc.
	Tripodi P	Luskey Brothers & Co., Inc.
	Tyra Doris	Luskey Brothers & Co., Inc.
	Vaughn Paul A	Luskey Brothers & Co., Inc.
	Viola Carlos	Luskey Brothers & Co., Inc.
	Vitolo Jos	Luskey Brothers & Co., Inc.
	Wagner Albert L	Luskey Brothers & Co., Inc.
	Wespi Andreas	Luskey Brothers & Co., Inc.
	White Herbert C Mrs	Luskey Brothers & Co., Inc.
White Phillip R Dr	Luskey Brothers & Co., Inc.	
1970	Cherniss Gina	General Telephone Co., of California
	Cloutier Linda	General Telephone Co., of California
	Dean Sharon L	General Telephone Co., of California
	Dodge Dyanne D	General Telephone Co., of California
	Ernst Eugene	General Telephone Co., of California
	Geiger Ralph E	General Telephone Co., of California
	Gildemeister L b	General Telephone Co., of California
	Heiberg D R	General Telephone Co., of California
	Hippie Lester V	General Telephone Co., of California
	Hogeveen Henry	General Telephone Co., of California
	Kyle Robt	General Telephone Co., of California
	Lear Marian Mrs	General Telephone Co., of California
	Loyd Taylor B	General Telephone Co., of California
	Loyd Taylor B	General Telephone Co., of California
	Layd Taytor L	General Telephone Co., of California
	MEar Otta Donato	General Telephone Co., of California
	Marthinussen Harld	General Telephone Co., of California
	Molony Thos A	General Telephone Co., of California
	Moreouse P B	General Telephone Co., of California
	Mozzocio Anthony F	General Telephone Co., of California
Orth Arthur	General Telephone Co., of California	
Robinson Cynthia M	General Telephone Co., of California	
Robinson Curtis H	General Telephone Co., of California	

## FINDINGS

<u>Year</u>	<u>Uses</u>	<u>Source</u>
1970	Sheridan John	General Telephone Co., of California
	Singer Martin E	General Telephone Co., of California
	Stowe Jas	General Telephone Co., of California
	Targioni Lucia	General Telephone Co., of California
	Torre Frank M	General Telephone Co., of California
	White Herbert C Mrs	General Telephone Co., of California
	Wilkins Martha F	General Telephone Co., of California
1966	Birney Marcia	Pacific Telephone
	Birney Michael T	Pacific Telephone
	Boes Wilma	Pacific Telephone
	Brockway C A	Pacific Telephone
	Brown Betty B	Pacific Telephone
	Brown C H	Pacific Telephone
	Brown Robt Hanna	Pacific Telephone
	Butler Fred	Pacific Telephone
	Butler Rodge	Pacific Telephone
	Butler Wm C	Pacific Telephone
	Carosia Andrew	Pacific Telephone
	Crusberg Joan C	Pacific Telephone
	Dambacher Geraldine M	Pacific Telephone
	Darby Kenneth R	Pacific Telephone
	Dye Gary	Pacific Telephone
	Edwards Reatha B	Pacific Telephone
	Evans David L	Pacific Telephone
	Fisher Harold L	Pacific Telephone
	Fleischer Arthur	Pacific Telephone
	Frasca Ruth P Mrs	Pacific Telephone
	Freeman Carson M	Pacific Telephone
	Geiger Ralph E	Pacific Telephone
	Hall Chas W	Pacific Telephone
	Hammerslag Chas M	Pacific Telephone
	Harris Arthur P	Pacific Telephone
	Harris Jas E	Pacific Telephone
	Harris Patricia	Pacific Telephone
Hawkins Larry R	Pacific Telephone	
Hermes C J	Pacific Telephone	
Hipple Lester V	Pacific Telephone	
Hood Robt	Pacific Telephone	

## FINDINGS

<u>Year</u>	<u>Uses</u>	<u>Source</u>
1966	Howey Martin	Pacific Telephone
	Hunter Jas F	Pacific Telephone
	Ingraham Don G	Pacific Telephone
	Irigraham E H	Pacific Telephone
	Johnson Leon M	Pacific Telephone
	Kelham Edith M	Pacific Telephone
	Kinsey Lois E	Pacific Telephone
	Lane Gilbert J Sr	Pacific Telephone
	Laudick Gary	Pacific Telephone
	Lentz Vickie	Pacific Telephone
	Linhoff Genevieve	Pacific Telephone
	Marshall Wm E	Pacific Telephone
	Martin Steve Mrs	Pacific Telephone
	Mc Ginnis Dan	Pacific Telephone
	Mc Laughlin B J	Pacific Telephone
	Mendenhall Richard N	Pacific Telephone
	Mendenhall Virginia	Pacific Telephone
	Nakamura Helen	Pacific Telephone
	Ondrla Martin R	Pacific Telephone
	Perbost Valerie	Pacific Telephone
	Poelking Michael V	Pacific Telephone
	Rardin Ralph L	Pacific Telephone
	Reis Robt	Pacific Telephone
	Robinson Dorothy	Pacific Telephone
	Roder Geo A	Pacific Telephone
	Rogers Eugene R	Pacific Telephone
	San Souci Wm H	Pacific Telephone
	Sappington Chester	Pacific Telephone
	Sato Walter Y	Pacific Telephone
	Sines Jack F	Pacific Telephone
	Steele Jennie Belle	Pacific Telephone
	Strippy Russell Mrs	Pacific Telephone
	Tachauer Edwin D	Pacific Telephone
	Venturelli G A	Pacific Telephone
	Vosburg Chet	Pacific Telephone
	Wyatt Ivanka I	Pacific Telephone

## FINDINGS

### 1678 W BROADWAY

<u>Year</u>	<u>Uses</u>	<u>Source</u>
2014	MCCAFFREY ROGER ATTY	Cole Information Services
	HOOPER PAT LEASING	Cole Information Services
	CMA	Cole Information Services
	P B RECOVERIES INC	Cole Information Services
	KODENT DENTAL SUPPLY	Cole Information Services
	TAE IM	Cole Information Services
	MONIKA KING	Cole Information Services
	ROGER MCCAFFREY	Cole Information Services
2009	GARDEN TROPICAL WHOLESALE	Cole Information Services
	SUCCESS MARKETING	Cole Information Services
	CAPITAL LEGAL CLAIMS SERVICES	Cole Information Services
	ROGER MCCAFFREY	Cole Information Services
	AMANA CAR CO	Cole Information Services
	LAMINATED FOREST PRODUCTS INC	Cole Information Services
	UNITED STATES CIVIL CLAIMS SERVICES	Cole Information Services
	MOHD SALMAN	Cole Information Services
	MONIKA KING	Cole Information Services
	A SANCHEZ	Cole Information Services
	KEVIN KIM	Cole Information Services
	MIRAMIKE AUTO WORLD	Cole Information Services
	CHANG BROTHERS PAINTING	Cole Information Services
	MAX AUTOS INC	Cole Information Services
KING FAMILY CHIROPRACTIC	Cole Information Services	
2004	EZ COMPUTERS	Cole Information Services
	HIGHLINE MOTORS	Cole Information Services
	KUNTUS AUTO SALES	Cole Information Services
	MAX AUTOS INC	Cole Information Services
	EK & NIKKEI CREDIT UNION	Cole Information Services
	CANYON COPIER SUPPLY	Cole Information Services
	IO EXPRESS INC	Cole Information Services
	SENTE SYSTEMS INC	Cole Information Services
	SUCCESS MARKETING	Cole Information Services
	BARAKA AUTO SALES	Cole Information Services
	WORLD WIDE EST	Cole Information Services
	WORLD WIDE DISTRIBUTION	Cole Information Services
	THE HARRY & LILLIAN SHAM TRUST	Cole Information Services
	HIGHLINE MOTORS 4X4 SALES	Cole Information Services

## FINDINGS

<u>Year</u>	<u>Uses</u>	<u>Source</u>
2004	KODENT DENTAL SUPPLY	Cole Information Services
	GOLDEN GLOBE PRODUCTIONS	Cole Information Services
	VIP MOTORS	Cole Information Services
	CC GROUP & FINANCIAL	Cole Information Services
	AUTOSAJES LUXOR	Cole Information Services
	BROTHERS CHANG	Cole Information Services
	ROGER MCCAFFREY	Cole Information Services
1999	KEEFE & ASSOCIATES	Cole Information Services
	COAST TO COAST REALTY & INVESTMENTS	Cole Information Services
	RAY'S USED KARS	Cole Information Services
	FISCHER EUGENE K JR ATTORNEY	Cole Information Services
	KEVIN KIM	Cole Information Services
	MONIKA KING	Cole Information Services
	KODENT DENTAL SUPPLY	Cole Information Services
	DEBEST SHIRLEY A ATTORNEY AT LAW	Cole Information Services
	CANYON COPIER SUPPLY	Cole Information Services
	ORANGE COUNTY GARDENERS CREDIT UNION	Cole Information Services
	CHONG DONALD J G GENERAL BUSINESS SERVICES	Cole Information Services
	SENTE SYSTEMS INCORPORATED	Cole Information Services
	MCCAFFREY ROGER ATTORNEY	Cole Information Services
	I O EXPRESS	Cole Information Services
	SHAM HARRY	Cole Information Services
	CAL STATE LENDERS INCORPORATED	Cole Information Services
	CHANG BROTHERS PAINTING	Cole Information Services
1995	Chang Brothers Painting	Pacific Bell
	Chong Donald J G General Business Services	Pacific Bell
	Coast To Coast Realty & Investments	Pacific Bell
	De Best BJ ANAHEIM 7610571	Pacific Bell
	de Best Shirley A atty at law	Pacific Bell
	Fischer Eugene K Jr atty	Pacific Bell
	Orange County Gardeners Credit Union	Pacific Bell
	Sham Harry	Pacific Bell
Werbelow Donald M CPA	Pacific Bell	
1994	EUGENE K FISCHER JR	Cole Information Services
	SHIRLEY A DE BEST	Cole Information Services

## FINDINGS

<u>Year</u>	<u>Uses</u>	<u>Source</u>
1994	BURNARD ROBERT CPA	Cole Information Services
	I O EXPRESS	Cole Information Services
	KEEFE & ASSOC	Cole Information Services
	SHAM HARRY	Cole Information Services
	SHAM, HARRY	Cole Information Services
	WERBELOW, DONALD M	Cole Information Services
	COAST TO COAST REALTY	Cole Information Services
	REPUBLIC GROUP THE	Cole Information Services
1991	Bailey Del atty	Pacific Bell
	Burnard Robert D CPA	Pacific Bell
	Coast To Coast Realty & Investments	Pacific Bell
	de Best Shirley Aatty at law	Pacific Bell
	FIOLA DALEM atty	Pacific Bell
	Fischer Eugene K Jr atty	Pacific Bell
	KEEFE & ASSOCIATES	Pacific Bell
	Keefe David & Kim	Pacific Bell
	National Debt Recovery Systems	Pacific Bell
	Orange County Gardeners Credit Union	Pacific Bell
	ORANGE COUNTY GASTROENTEROLOGICAL MEDICAL GROUPING	Pacific Bell
	Sham Harry	Pacific Bell
	Titan Value Equities Group	Pacific Bell
	Werbelow Donaldi M	Pacific Bell
	Westcoast Valuations	Pacific Bell
	Winn Brian N atty	Pacific Bell
	1986	ACCOUN TAN T RE FE RRAL S E RVICE
Bailey Del atty		Pacific Bell
BURN ARD ROBE RT CPA		Pacific Bell
FROA DALE M atty		Pacific Bell
Fischer Eugene K Jr atty		Pacific Bell
FRIE S IN S URAN CE AGE N CY		Pacific Bell
Mc Caffrey Roger atty		Pacific Bell
National Debt Recovery Systems		Pacific Bell
National Home Buyers		Pacific Bell
Orange County Gardeners Credit Union		Pacific Bell
Schimmer Guy rl est		Pacific Bell
Sham Harry		Pacific Bell
Spicer C Douglas Attorney At Law		Pacific Bell

## FINDINGS

<u>Year</u>	<u>Uses</u>	<u>Source</u>
1980	American Society Of Women Accountants	Pacific Telephone
	American Socket Screw Co	Pacific Telephone
	Bailey Del atty	Pacific Telephone
	BURFN ARD ROBE RT CPA	Pacific Telephone
	Cloverdale Properties	Pacific Telephone
	Dewart Deborah J CPA	Pacific Telephone
	Hodge Jack Realty & Investment	Pacific Telephone
	From @Long Beach@ Telephones Call	Pacific Telephone
	Knight Stuart W atty	Pacific Telephone
	Mc Caffrey Roger atty	Pacific Telephone
	Mc Caffrey Thos J & Jeannie	Pacific Telephone
	Mc Caffrey Those J & Moyra L @Huntington Beach@	Pacific Telephone
	ACCOUN TAN TS AS S OCIATE D PE RS ON N E L S E RVICE IN C .	Pacific Telephone
	Bergquist Albert D atty	Pacific Telephone
	Sham Harry	Pacific Telephone
	ACCOUN TAN T RE FE RRAL S E RVICE	Pacific Telephone
	Mc Guigan Jas D atty	Pacific Telephone
	Nelson James P CPA	Pacific Telephone
	Regency Commercial Brokers Inc	Pacific Telephone
	Security Realty Exchange	Pacific Telephone
	I	Pacific Telephone
	White Leonard M CPA	Pacific Telephone
	White & Nelson CPAs	Pacific Telephone
White Nelson & Co @Anaheim@	Pacific Telephone	
1975	Allen Paul Realty Inc	Luskey Brothers & Co., Inc.
	Anderson Joseph I atty	Luskey Brothers & Co., Inc.
	Battle Jas M atty	Luskey Brothers & Co., Inc.
	Burnard Robert CPA	Luskey Brothers & Co., Inc.
	Orange Agency	Luskey Brothers & Co., Inc.
	Campbell Ray ins	Luskey Brothers & Co., Inc.
	GENERAL ASSOCIATES INSURANCE	Luskey Brothers & Co., Inc.
	General Automation	Luskey Brothers & Co., Inc.
	Gordon William L	Luskey Brothers & Co., Inc.
	Graubart Burton L CPA	Luskey Brothers & Co., Inc.
	Hooper Philip A ins	Luskey Brothers & Co., Inc.
	Knight Stuart W atty	Luskey Brothers & Co., Inc.
	Lunn Robt W pub acct	Luskey Brothers & Co., Inc.

## FINDINGS

<u>Year</u>	<u>Uses</u>	<u>Source</u>
1975	Nelson James P CPA	Luskey Brothers & Co., Inc.
	Paul Allen Realty Inc	Luskey Brothers & Co., Inc.
	Perrotta Carl ins	Luskey Brothers & Co., Inc.
	Priority Escrow Co	Luskey Brothers & Co., Inc.
	Regional Office	Luskey Brothers & Co., Inc.
	Sham Harry	Luskey Brothers & Co., Inc.
	Silverman Phillip E atty	Luskey Brothers & Co., Inc.
	Verlato Cletus atty	Luskey Brothers & Co., Inc.
	Weiss Ronald W atty	Luskey Brothers & Co., Inc.
	White Leonard M CPA	Luskey Brothers & Co., Inc.
	White Mermelstein & Nelson CPAs	Luskey Brothers & Co., Inc.
	White & Nelson CPAs	Luskey Brothers & Co., Inc.
	Wieman William J	Luskey Brothers & Co., Inc.

### 1680 W BROADWAY

<u>Year</u>	<u>Uses</u>	<u>Source</u>
2014	BROADWAY CENTER MOBIL	Cole Information Services
2009	BROADWAY CENTER MOBIL	Cole Information Services
1999	ANAHEIM MOBIL	Cole Information Services
	MOBIL BROADWAY CENTER	Cole Information Services
1995	Anaheim Mobil	Pacific Bell
1994	A & M MOBILE	Cole Information Services
1991	A & M Mobil	Pacific Bell
	Shepherd M	Pacific Bell
1986	DE ANS MOBIL TOW IN G	Pacific Bell
1980	DE ANS MOBIL TOW IN G	Pacific Telephone
	i Systems & Methods nc	Pacific Telephone
1975	Deans Mobil Towing	Luskey Brothers & Co., Inc.
1970	Johns Douglas Service	General Telephone Co., of California
1966	Rich & Tonys Douglas Serv	Pacific Telephone

### 1681 W BROADWAY

<u>Year</u>	<u>Uses</u>	<u>Source</u>
2014	LEAST PEOPLES CHURCH THE	Cole Information Services
2009	LEAST PEOPLES CHURCH	Cole Information Services
2004	OCCUPANT UNKNOWN	Cole Information Services
1999	LEAST PEOPLES CHURCH THE	Cole Information Services
	VIETNAMESE EVANGELICAL CHURCH	Cole Information Services
1995	Vietnamese District	Pacific Bell



## FINDINGS

<u>Year</u>	<u>Uses</u>	<u>Source</u>
1994	VIETNAMESE EVANGELICAL CHURCH	Cole Information Services
	VIETNAMESE DISTRICT	Cole Information Services
1991	Vaetnamese District	Pacific Bell
	Vietnamese Evangelical Church	Pacific Bell
1986	Applied Instruments Corp	Pacific Bell
	BLANKE N S HIP IN S AGE N CY	Pacific Bell
	Blankenship Shirley	Pacific Bell
	Boost Incorporated	Pacific Bell
	Creation Of Wealth	Pacific Bell
	Creation Of Wealth	Pacific Bell
	Diet Center Of Anaheim	Pacific Bell
	Fiedler Roger riest	Pacific Bell
	Hams & Shadell	Pacific Bell
	Interstate Recovery Service	Pacific Bell
	Klinger Scientific Corporation	Pacific Bell
	Media Ventures Inc	Pacific Bell
	Pattys Secretarial Service	Pacific Bell
	Real Estate By Marlis	Pacific Bell
	RomarHerstal Associates	Pacific Bell
1980	P Bauer Donald R attv	Pacific Telephone
	Liell Co The	Pacific Telephone
	Anaheim	Pacific Telephone
	Anahoim	Pacific Telephone
	p	Pacific Telephone
	Applied Insurance	Pacific Telephone
	Applied Insurance Associates S OS N Tusfin Av @Santa Ana@	Pacific Telephone
	Anaheim	Pacific Telephone
	Anaheim	Pacific Telephone
	Canrad Hanovia Inc	Pacific Telephone
	i Cansao Jason	Pacific Telephone
	Cooper Gary Attorney At Law	Pacific Telephone
	Damasa Inc	Pacific Telephone
	Exchange Realty	Pacific Telephone
	Fair Dick & Associates	Pacific Telephone
	Formula Consultants Inc	Pacific Telephone
	Anaheim	Pacific Telephone
	Anaheim	Pacific Telephone
	Hanovia Lamp Division	Pacific Telephone

## FINDINGS

<u>Year</u>	<u>Uses</u>	<u>Source</u>	
1980	International Hypnosis Center	Pacific Telephone	
	i Realtors	Pacific Telephone	
	JRS industries Inc technical services division	Pacific Telephone	
	Mandel Jack K atty	Pacific Telephone	
	Mandel & Zener attys	Pacific Telephone	
	Anaheim	Pacific Telephone	
	Anahelm	Pacific Telephone	
	United Scientific Associates	Pacific Telephone	
	Zener Thomas A atty	Pacific Telephone	
1975	United Scientific Associates	Luskey Brothers & Co., Inc.	
	Van Houten J J	Luskey Brothers & Co., Inc.	
	Winters Ed R ins	Luskey Brothers & Co., Inc.	
	Acoustical & Energy Engineering	Luskey Brothers & Co., Inc.	
	American Mortgage Company	Luskey Brothers & Co., Inc.	
	Applied Instruments Corp	Luskey Brothers & Co., Inc.	
	Canrad Hanovia Inc	Luskey Brothers & Co., Inc.	
	Decision Data Computer Corp	Luskey Brothers & Co., Inc.	
	Fair Dick & Associates	Luskey Brothers & Co., Inc.	
	Hanovia Lamp Division	Luskey Brothers & Co., Inc.	
	Jones Dave ins	Luskey Brothers & Co., Inc.	
	Nicely Insurance & Investment Service	Luskey Brothers & Co., Inc.	
	Niven Louis M atty	Luskey Brothers & Co., Inc.	
	Ohio Nuclear Inc	Luskey Brothers & Co., Inc.	
	Parkwood Hearing Aid Center	Luskey Brothers & Co., Inc.	
	Self Powered Lighting	Luskey Brothers & Co., Inc.	
	Towne Escrow Corp	Luskey Brothers & Co., Inc.	
	1970	Combined Allied Services	General Telephone Co., of California
		EFFECTIVE MANAGEMENT CO	General Telephone Co., of California
		Fiedler Roger Realty	General Telephone Co., of California
Gamblers Anonymus		General Telephone Co., of California	
George Max Realty		General Telephone Co., of California	
La Palma Medical Development Company		General Telephone Co., of California	
Matthews Jim Century		General Telephone Co., of California	
Medical Insurance Processing Co		General Telephone Co., of California	
Mee Ed Publications		General Telephone Co., of California	
Multi State Dist Inc		General Telephone Co., of California	
Nationwide Insurance Co		General Telephone Co., of California	
Niven Louis M atty	General Telephone Co., of California		

## FINDINGS

<u>Year</u>	<u>Uses</u>	<u>Source</u>
1970	Niven Louis M atty	General Telephone Co., of California
	Ohio Nuclear Inc	General Telephone Co., of California
	Orange County Apartment House News	General Telephone Co., of California
	Parkwood Hearing Aid Center	General Telephone Co., of California
	Pro Temp	General Telephone Co., of California
	Rousselle Termite Co Inc	General Telephone Co., of California
	SCHAFFER DON REALTY	General Telephone Co., of California
	Sea World of San Diego	General Telephone Co., of California
	Spehar Raymond	General Telephone Co., of California
	Aero Rep	General Telephone Co., of California
	American Mortgage Company	General Telephone Co., of California
	Carroll J E & Associates	General Telephone Co., of California
	1966	American Mortgage Company
Bob Dedic Realty		Pacific Telephone
DEDIC BOB REALTY		Pacific Telephone
EVANS JAY		Pacific Telephone
Exchange Realty		Pacific Telephone
FIRST INVESTMENT SERV CO mtges		Pacific Telephone
FULMER DOROTHY R & ASSOCIATES desgnrs		Pacific Telephone
GAY GERTRUDE REALTOR		Pacific Telephone
MESNARD JAS F		Pacific Telephone
Nationwide Life Ins Co		Pacific Telephone
Niven Louts M atty		Pacific Telephone
Niven Louis M atty		Pacific Telephone
SCHAFFER DON REALTY		Pacific Telephone
TALMAGE JIM INS		Pacific Telephone

### W BROADWAY ST

#### 1648 W BROADWAY ST

<u>Year</u>	<u>Uses</u>	<u>Source</u>
1961	ING SERV PR 4 aa	Luskey Brothers & Co.,
	ANAHM COUNSEL	Luskey Brothers & Co.,
	ANGELUS WEDDING	Luskey Brothers & Co.,
	HA MCPHEETERS PR 4 aa	Luskey Brothers & Co.,
	CHAPEL PR 4 aa	Luskey Brothers & Co.,

## FINDINGS

### 1652 W BROADWAY ST

<u>Year</u>	<u>Uses</u>	<u>Source</u>
1961	STUDIO KE 5 aa CECIL GOUGH	Luskey Brothers & Co., Luskey Brothers & Co.,

### 1680 W BROADWAY ST

<u>Year</u>	<u>Uses</u>	<u>Source</u>
1961	27 aa JACKS DOUGLAS SERV KE 5 aa	Luskey Brothers & Co., Luskey Brothers & Co., Luskey Brothers & Co.,

### W PAMPAS LN

### 1631 W PAMPAS LN

<u>Year</u>	<u>Uses</u>	<u>Source</u>
2014	MARINA LOPEZ	Cole Information Services
	WILLIAM AKALONU	Cole Information Services
	KIMBERLY SIMPSON	Cole Information Services
	RACHAEL WORREL	Cole Information Services
	JAVIER ALVARADO	Cole Information Services
	MAURO CERVANTES	Cole Information Services
	HENRY SHEEN	Cole Information Services
	MARIA TORRES	Cole Information Services
	MATTHEW TISHER	Cole Information Services
	JESSICA DALY	Cole Information Services
	GERONIMO GAYTAN	Cole Information Services
	EDWIN SARMIENTO	Cole Information Services
	ROBERT ULPINDO	Cole Information Services
	DORIS HSU	Cole Information Services
	UMADKUMAR PRAJAPATI	Cole Information Services
	SILVIA SOSA	Cole Information Services
	MARIA BARAJAS	Cole Information Services
	JOSE GOMEZ	Cole Information Services
	BRYCE FIDEL	Cole Information Services
	DEREK FLORES	Cole Information Services
	JIMMY NGUYEN	Cole Information Services
	SERGIO DIAZ	Cole Information Services
	KATHLEEN GUILLAN	Cole Information Services
	ROSA FARFAN	Cole Information Services
	WILLIAM LOTTIE	Cole Information Services

## FINDINGS

<u>Year</u>	<u>Uses</u>	<u>Source</u>
2014	CORNELIUS ARCE	Cole Information Services
	JERALDINE ETTA	Cole Information Services
	JOSE SERRANO	Cole Information Services
	RAYMOND VEGA	Cole Information Services
	NANCY DEROUX	Cole Information Services
	CLAUDIA HERNANDEZ	Cole Information Services
	MARTHA MEDINA	Cole Information Services
	MICHAEL PAGE	Cole Information Services
	JAMES VANOTTERLOO	Cole Information Services
2009	DUSTIN NEIL	Cole Information Services
	LUIS DIAZ	Cole Information Services
	J K PROPERTIES INC	Cole Information Services
	VAOA LUA	Cole Information Services
	BERNABE PEREZ	Cole Information Services
	MILTON BRITO	Cole Information Services
	ALMA RODRIGUEZ	Cole Information Services
	MARIA BARAJAS	Cole Information Services
	EILLIAM JAMES	Cole Information Services
	OSCAR MARTINEZ	Cole Information Services
	ROSA FARFAN	Cole Information Services
	DOUGLAS DYE	Cole Information Services
	NADIA QUINONEZ	Cole Information Services
	CARRIE ROJAS	Cole Information Services
	ANITA GAMINO	Cole Information Services
	JERALDINE ETTA	Cole Information Services
	ROBERTO GUTIERREZ	Cole Information Services
	MANUEL GONZALEZ	Cole Information Services
	MARIBEL SANTILLAN	Cole Information Services
	DANILO SANTOS	Cole Information Services
SOON IOGHEN	Cole Information Services	
NANCY DEROUX	Cole Information Services	
KIMBERLY SIMPSON	Cole Information Services	
JULIO MATA	Cole Information Services	
PABLO GARAY	Cole Information Services	
JAVIER ALVARADO	Cole Information Services	
LUZ RIOS	Cole Information Services	
JOSE ESCOBEDO	Cole Information Services	
JEROME WARD	Cole Information Services	

## FINDINGS

<u>Year</u>	<u>Uses</u>	<u>Source</u>
2009	PAMPAS APARTMENTS	Cole Information Services
	JARED RUIZ	Cole Information Services
2004	PAMPAS APARTMENTS	Cole Information Services
	PAMPAS LANE TROPICAL GARDENS	Cole Information Services
	JPC CONCRETE	Cole Information Services
	EDJA KURTOVIC	Cole Information Services
	RICHARD CALDERA	Cole Information Services
	ANA CARBAJAL	Cole Information Services
	ANTONIO CASTRUITA	Cole Information Services
	VICTORIA DELACRUZ	Cole Information Services
	BRIAN TAYLOR	Cole Information Services
	DENISE DIXON	Cole Information Services
	ANDREW FLICK	Cole Information Services
	W BARNES	Cole Information Services
	HIGINIO OROPEZA	Cole Information Services
	MIGUEL JIMENEZ	Cole Information Services
	JAYSON PENG	Cole Information Services
	IVAN PEREGRINA	Cole Information Services
	M BLADIMIR	Cole Information Services
	JERALDINE ETTA	Cole Information Services
	CONSTANTA CARUCERIU	Cole Information Services
	ANNA MARTINEZ	Cole Information Services
	ANITA GAMINO	Cole Information Services
	HUGO BAHENA	Cole Information Services
	TODD SCHMECHEL	Cole Information Services
	EILEEN QUEZADA	Cole Information Services
	DOROTHY VO	Cole Information Services
	ROBERTO GUTIERREZ	Cole Information Services
	MARIO RAMOS	Cole Information Services
	ROSEMARY GONZALES	Cole Information Services
	ALMA EURASQUIN	Cole Information Services
	CYNTHIA WILLIAMS	Cole Information Services
	CARLOS BRAVO	Cole Information Services
	CESAR MUNOZ	Cole Information Services
	DENISE CASCO	Cole Information Services
	R SAGREDO	Cole Information Services
	JOE SALCEDO	Cole Information Services
	MARGARITA SOLIS	Cole Information Services

## FINDINGS

<u>Year</u>	<u>Uses</u>	<u>Source</u>
2004	JOSE ESCOBEDO	Cole Information Services
	MARIA ROMAN	Cole Information Services
	GUSTAVO GARCIA	Cole Information Services
	STEPHANIE HAMILTON	Cole Information Services
	DELIA VIRAMONTES	Cole Information Services
	ALBERTO VAZQUEZ	Cole Information Services
	ERIC HOBBERSTAD	Cole Information Services
	LUISA BERA	Cole Information Services
	STEPHEN MILLER	Cole Information Services
	OTILIA RONDAN	Cole Information Services
	PEDRO SANDOVAL	Cole Information Services
	CHRISTINA HOLLOWAY	Cole Information Services
	CARMEN BRINGAS	Cole Information Services
KRISTINE FORTIN	Cole Information Services	
1999	MANUEL GONZALEZ	Cole Information Services
	PAMPAS APARTMENTS	Cole Information Services
	NANCY DEROUX	Cole Information Services
	KIMBERLY SIMPSON	Cole Information Services
	B ROBERTS	Cole Information Services
	ISRAEL RODRIGUEZ	Cole Information Services
	SILVIA RODRIGUEZ	Cole Information Services
	JAVIER ALVARADO	Cole Information Services
	LUZ RIOS	Cole Information Services
	JOSE ESCOBEDO	Cole Information Services
	JEROME WARD	Cole Information Services
	LUIS DIAZ	Cole Information Services
	S MARTINEZ	Cole Information Services
	M ROBLEDO	Cole Information Services
	JARED RUIZ	Cole Information Services
	VAOA LUA	Cole Information Services
	BERNABE PEREZ	Cole Information Services
	MILTON BRITO	Cole Information Services
	EILLIAM JAMES	Cole Information Services
	ROSA FARFAN	Cole Information Services
DOUGLAS DYE	Cole Information Services	
NADIA QUINONEZ	Cole Information Services	
JERALDINE ETTA	Cole Information Services	
ROBERTO GUTIERREZ	Cole Information Services	

## FINDINGS

<u>Year</u>	<u>Uses</u>	<u>Source</u>
1999	SOON IOGHEN	Cole Information Services
1995	Cebreros Angelica	Pacific Bell
	Ramos Ma De Lourdes	Pacific Bell
	Aguilar Alma	Pacific Bell
	Duarte Celia	Pacific Bell
	Elizondo Raul	Pacific Bell
	Hernandez Miguel	Pacific Bell
	Inclan Sandra C	Pacific Bell
	Infante Olguin Lorena	Pacific Bell
	Jaimes Jaimes Efrain	Pacific Bell
	Jimenez Juvenil	Pacific Bell
	Jimenez Lucas	Pacific Bell
	Pampas Apartments	Pacific Bell
	Ramos Serglo	Pacific Bell
	Verges Moises	Pacific Bell
	Velazquez Sergio	Pacific Bell
	Zamora Monica Guerrero	Pacific Bell
1994	GONZALEZ, JOSE	Cole Information Services
	JIMENEZ, JUVENIL	Cole Information Services
	VALDIVIA, INES	Cole Information Services
	TAYLOR, MONTE	Cole Information Services
	VERAJARA, JULIO	Cole Information Services
	SANDOVAL, OSCAR	Cole Information Services
	GARCIA, JUAN	Cole Information Services
	PAMPAS APARTMENTS	Cole Information Services
	GONZALEZ, CESAR	Cole Information Services
	SALINAS, MIGUEL A	Cole Information Services
1991	Acosta Eddie	Pacific Bell
	Arzola Peter	Pacific Bell
	Camara Chuck	Pacific Bell
	Correa Maria	Pacific Bell
	Maria	Pacific Bell
	Huavuang	Pacific Bell
	Jimenez Juvenli	Pacific Bell
	Jimenez L	Pacific Bell
	Jimenez L	Pacific Bell
	Landeros J	Pacific Bell
	Miller Kim	Pacific Bell



## FINDINGS

<u>Year</u>	<u>Uses</u>	<u>Source</u>
1991	ONeill Michael	Pacific Bell
	Ramos Sergio	Pacific Bell
	Recek Michele	Pacific Bell
	Smith Charles Rue	Pacific Bell
	Solloy Miguel	Pacific Bell
	Valdivia Ines	Pacific Bell
1986	Alvarez Norma	Pacific Bell
	Arellano Herbert	Pacific Bell
	Bar as Luls	Pacific Bell
	Bleull Pat J	Pacific Bell
	Boyd Thos R	Pacific Bell
	Camara Chuck	Pacific Bell
	Carbagal Rafael	Pacific Bell
	Castellanos Jose J	Pacific Bell
	Deanda A	Pacific Bell
	Dsamora Rosano	Pacific Bell
	Fitzgibbon Tim	Pacific Bell
	Maciel Hortencoa	Pacific Bell
	Mc Collom Lowell	Pacific Bell
	Nguy Quang Hon	Pacific Bell
	Nguyen Lan Thi	Pacific Bell
	Pampas Apartments	Pacific Bell
	Preuaeo Miguel	Pacific Bell
	Roberts Jas A	Pacific Bell
	Roberts Keith	Pacific Bell
	Salcedo Javier	Pacific Bell
Sutherland John R	Pacific Bell	
Avila Jose	Pacific Bell	
1980	Anthony M G	Pacific Telephone
	Baugher Barbara A	Pacific Telephone
	Betts Roger W	Pacific Telephone
	Boyd Thos R	Pacific Telephone
	Carrocino B	Pacific Telephone
	Castaneda Clemente	Pacific Telephone
	Cavanaugh Barry	Pacific Telephone
	Condry David K Lt	Pacific Telephone
	Cottrell Paul A	Pacific Telephone
	Daughtry Richard	Pacific Telephone

## FINDINGS

<u>Year</u>	<u>Uses</u>	<u>Source</u>
1980	Frantz J	Pacific Telephone
	Gallardo Rosit	Pacific Telephone
	Jarrett Thos H	Pacific Telephone
	Jensen N E	Pacific Telephone
	Johnson Michael W	Pacific Telephone
	Johnson Michele&Chas AJr t 3	Pacific Telephone
	ii M	Pacific Telephone
	Lawrence K J	Pacific Telephone
	tferard Cary C	Pacific Telephone
	Lykes G	Pacific Telephone
	Mc Collom Lowell	Pacific Telephone
	Methvin Jerry	Pacific Telephone
	Moore Jarlie L	Pacific Telephone
	Munn Jill	Pacific Telephone
	Myers Ken & Lorie	Pacific Telephone
	Myers Paul W	Pacific Telephone
	Oregel Jas A	Pacific Telephone
	Pampas Apartments	Pacific Telephone
	Partin Chris	Pacific Telephone
	Sackos Paul G	Pacific Telephone
	P Scott Wanda Sue	Pacific Telephone
	Turner Dean	Pacific Telephone
	Walters El	Pacific Telephone
	Wise Dan	Pacific Telephone
	Eustis Sam	Pacific Telephone
	Evanoff Koby D	Pacific Telephone
	Martin Lynn M	Pacific Telephone
Martin M	Pacific Telephone	
Martin M	Pacific Telephone	
Martin M	Pacific Telephone	
Soler LI	Pacific Telephone	
Sutherland John R	Pacific Telephone	
1975	Agudelo Jay	Luskey Brothers & Co., Inc.
	Ammann Wm D	Luskey Brothers & Co., Inc.
	Baker Jack E	Luskey Brothers & Co., Inc.
	Biggs Barry	Luskey Brothers & Co., Inc.
	Burback Herman	Luskey Brothers & Co., Inc.
	Burks Max L	Luskey Brothers & Co., Inc.

## FINDINGS

<u>Year</u>	<u>Uses</u>	<u>Source</u>
1975	Caldwell Harry	Luskey Brothers & Co., Inc.
	Carson B	Luskey Brothers & Co., Inc.
	Case Susan	Luskey Brothers & Co., Inc.
	Corona Jackie	Luskey Brothers & Co., Inc.
	Curry Brian A	Luskey Brothers & Co., Inc.
	Elkins Dennis	Luskey Brothers & Co., Inc.
	Erbe Gregory	Luskey Brothers & Co., Inc.
	Friedrichsen J	Luskey Brothers & Co., Inc.
	Gilles Ernest A	Luskey Brothers & Co., Inc.
	Gillespie Gigi	Luskey Brothers & Co., Inc.
	Gould Lou	Luskey Brothers & Co., Inc.
	Gracia Ana	Luskey Brothers & Co., Inc.
	Hepburn V L	Luskey Brothers & Co., Inc.
	House Carl	Luskey Brothers & Co., Inc.
	Howser Gerald W	Luskey Brothers & Co., Inc.
	Jackson John	Luskey Brothers & Co., Inc.
	Kearney Jos C	Luskey Brothers & Co., Inc.
	Kirk Gary	Luskey Brothers & Co., Inc.
	Kohl Jas T	Luskey Brothers & Co., Inc.
	Laine Velsie G	Luskey Brothers & Co., Inc.
	Lum Wm J	Luskey Brothers & Co., Inc.
	McCollom Lowell	Luskey Brothers & Co., Inc.
	McDaniel Jack	Luskey Brothers & Co., Inc.
	Palmer Mike	Luskey Brothers & Co., Inc.
	Parsons Ross A	Luskey Brothers & Co., Inc.
	Perez Frank	Luskey Brothers & Co., Inc.
	Ragland Mickey	Luskey Brothers & Co., Inc.
	Serrao Joe	Luskey Brothers & Co., Inc.
	Sinclair Leonard P	Luskey Brothers & Co., Inc.
	Stahlheber C S	Luskey Brothers & Co., Inc.
	Valdez Godwin	Luskey Brothers & Co., Inc.
	Walters El	Luskey Brothers & Co., Inc.
Walther Karen	Luskey Brothers & Co., Inc.	
Wearda Jas D	Luskey Brothers & Co., Inc.	
Welker Ralph E	Luskey Brothers & Co., Inc.	
Yoder Diane	Luskey Brothers & Co., Inc.	
1970	Henry R W	General Telephone Co., of California
	Marr Judi	General Telephone Co., of California

## FINDINGS

<u>Year</u>	<u>Uses</u>	<u>Source</u>
1970	Myrick S E	General Telephone Co., of California
	Gibson Jan	General Telephone Co., of California
	Giroux Gregory N	General Telephone Co., of California
	Gucelner G F	General Telephone Co., of California
	GDeller Wm S	General Telephone Co., of California
	Goulding David	General Telephone Co., of California
	Greaves Douglas	General Telephone Co., of California
	Griffin E H	General Telephone Co., of California
	Henderson Roy	General Telephone Co., of California
	Jenkins Patricia	General Telephone Co., of California
	ing Virginia M	General Telephone Co., of California
	King Verna	General Telephone Co., of California
	Kirby Mike L	General Telephone Co., of California
	Mandigo Evan H	General Telephone Co., of California
	Martz RW	General Telephone Co., of California
	Mc Collom Lowell	General Telephone Co., of California
	Merritt Paula	General Telephone Co., of California
	Meyers Larry	General Telephone Co., of California
	Mu Iford A	General Telephone Co., of California
	Nelson Dick	General Telephone Co., of California
	Ratley Marvin	General Telephone Co., of California
	Richard Patty	General Telephone Co., of California
	Robertson Gayle	General Telephone Co., of California
	Taylor Patricia	General Telephone Co., of California
	White C L	General Telephone Co., of California
	Whiteside W	General Telephone Co., of California
	Zachewicz N L	General Telephone Co., of California
	Allen Patricia S	General Telephone Co., of California
	Barker John	General Telephone Co., of California
	Bruns Rick	General Telephone Co., of California
	Douglas Deborah	General Telephone Co., of California
	Duncan Paula D	General Telephone Co., of California
	Elliott C A b	General Telephone Co., of California
	Enell Karen	General Telephone Co., of California
	Flavin Eileen	General Telephone Co., of California
	Fusco Ernest E	General Telephone Co., of California

## FINDINGS

### 1650 W PAMPAS LN

<u>Year</u>	<u>Uses</u>	<u>Source</u>
2014	ELENA CASTANEDA	Cole Information Services
	MARIE WHITE	Cole Information Services
	MINA RHODES	Cole Information Services
	RODRIGO RODRIGUEZ	Cole Information Services
	ARMANDO VAZQUEZ	Cole Information Services
	FERNANDO ACEVEDO	Cole Information Services
	HARUN MOHAMOUD	Cole Information Services
	VIOLET HERMAN	Cole Information Services
	GERARDO SANTOS	Cole Information Services
	DANIEL YBARRA	Cole Information Services
	SARA LOPEZ	Cole Information Services
	LYNETTE LYONS	Cole Information Services
	LEONARDO SANCHEZ	Cole Information Services
	WENDY CANO	Cole Information Services
	REYNA OCHOA	Cole Information Services
	FRANCISCO REYES	Cole Information Services
	2009	DANIEL YBARRA
LYNETTE LYONS		Cole Information Services
BONIFACIO GARCIA		Cole Information Services
LEONARDO SANCHEZ		Cole Information Services
ERICA FUENTES		Cole Information Services
FRANCISCO REYES		Cole Information Services
ARABILSA RIVERA		Cole Information Services
REYNA OCHOA		Cole Information Services
HUGO CHAVARRIA		Cole Information Services
MARIE WHITE		Cole Information Services
SARA LOPEZ		Cole Information Services
MARIA LIEVANOS		Cole Information Services
ROSA DIAZ		Cole Information Services
JUANA ZELAYA		Cole Information Services
VICTOR LOPEZ		Cole Information Services
ROQUE AGUILAR		Cole Information Services
EVELIA CASTILLO		Cole Information Services
JOSE RODRIGUEZ	Cole Information Services	
LAUREN HURD	Cole Information Services	
JOSE SANDOVAL	Cole Information Services	
GUADALUPE RODRIGUEZ	Cole Information Services	

## FINDINGS

<u>Year</u>	<u>Uses</u>	<u>Source</u>
2009	HAWAIIAN APARTMENTS	Cole Information Services
2004	VIHLEN APTS & INVESTMENTS	Cole Information Services
	MARIE WHITE	Cole Information Services
	LUIS BUSTAMANTE	Cole Information Services
	VICTOR LEITE	Cole Information Services
	JOSE RODRIGUEZ	Cole Information Services
	JEAN VIHLEN	Cole Information Services
	ALBERTO HERNADEZ	Cole Information Services
	CARMEN DIAZ	Cole Information Services
	LYNETTE LYONS	Cole Information Services
	DOLORES RUIZ	Cole Information Services
	R ARELLANO	Cole Information Services
	JOSE MORENO	Cole Information Services
	JAMES FLETCHER	Cole Information Services
	ABEL GARCIA	Cole Information Services
	CONSTANZA ALMARAZ	Cole Information Services
1999	DANIEL YBARRA	Cole Information Services
	SARA LOPEZ	Cole Information Services
	ERICA FUENTES	Cole Information Services
	ARABILSA RIVERA	Cole Information Services
	FRANCISCO REYES	Cole Information Services
	MARIE WHITE	Cole Information Services
	E M COMPUTER REPAIR	Cole Information Services
	JOSE RODRIGUEZ	Cole Information Services
	LAUREN HURD	Cole Information Services
	ROQUE AGUILAR	Cole Information Services
	VICTOR LOPEZ	Cole Information Services
	JUANA ZELAYA	Cole Information Services
	ROSA DIAZ	Cole Information Services
	MARIA LIEVANOS	Cole Information Services
	LYNETTE LYONS	Cole Information Services
1995	R Colberg	Pacific Bell
	Gowda Prabhakara	Pacific Bell
	Herrera Richard Taz	Pacific Bell
	Rosas Roberto Bahena	Pacific Bell
	Suarez Hector	Pacific Bell
	Vihlen J	Pacific Bell
	Perez Caridad Ines	Pacific Bell

## FINDINGS

<u>Year</u>	<u>Uses</u>	<u>Source</u>
1994	GOWDA, P	Cole Information Services
	AVALOS, ANTONIO	Cole Information Services
	VIHLEN, J	Cole Information Services
1991	Avalos Antonio	Pacific Bell
	Colberg R W Sr	Pacific Bell
	Figueroa Jorge Armando	Pacific Bell
	Gonzalez Fermin	Pacific Bell
	Liu Koon Chau	Pacific Bell
	Molina Cesar H	Pacific Bell
	Perezrandad Ines	Pacific Bell
	Robbiis Deon S	Pacific Bell
	Simmons Stephan L	Pacific Bell
	Tou Tiong Huat	Pacific Bell
	Toubla G	Pacific Bell
	Vihlen J	Pacific Bell
	Wopschall E	Pacific Bell
	1986	Ashcraft Rick
Bidwell C R		Pacific Bell
Clayton Jeffrey L		Pacific Bell
Falardeau D		Pacific Bell
Fernandez Raul Perez		Pacific Bell
Gonzalez Fermin		Pacific Bell
Kastenbach Jeff		Pacific Bell
Perez Candad Ines		Pacific Bell
Ross R J		Pacific Bell
1980		Chase W G
	Dostaler Steven P	Pacific Telephone
	Gonzales Epifanrio	Pacific Telephone
	Kady Bessie	Pacific Telephone
	Kramer Geo	Pacific Telephone
	Map s Carl Jr	Pacific Telephone
	I Peters P	Pacific Telephone
	Raybon Phillip C	Pacific Telephone
	Rey Ion Z II Ol W Stevens Av @Santa Ana@	Pacific Telephone
	Tully Adelaide	Pacific Telephone
1975	Stoddart Jas W	Luskey Brothers & Co., Inc.
	Arant Wm T	Luskey Brothers & Co., Inc.
	Bowen J	Luskey Brothers & Co., Inc.

## FINDINGS

<u>Year</u>	<u>Uses</u>	<u>Source</u>
1975	Estrada Lorenzo	Luskey Brothers & Co., Inc.
	Flynn Wm O	Luskey Brothers & Co., Inc.
	Graves Fred	Luskey Brothers & Co., Inc.
	Hoffman Wm L	Luskey Brothers & Co., Inc.
	Mazza Raymond	Luskey Brothers & Co., Inc.
	Mazza Thos E	Luskey Brothers & Co., Inc.
	Patterson Shere Angel	Luskey Brothers & Co., Inc.
	Patterson Victor T II	Luskey Brothers & Co., Inc.
	Williamson C	Luskey Brothers & Co., Inc.
1970	Chase Gary	General Telephone Co., of California
	Dunbar Madge A	General Telephone Co., of California
	Hess Donald G	General Telephone Co., of California
	Irani P G	General Telephone Co., of California
	Kuelper Larry S	General Telephone Co., of California
	La Plante Ray	General Telephone Co., of California
	La Prairie Brian B	General Telephone Co., of California
	Maddux Jas E	General Telephone Co., of California
	Mc Kennett Patrick	General Telephone Co., of California
	Merchant Erika	General Telephone Co., of California
	Rowe Cynthia	General Telephone Co., of California
	Saltzman Everett L	General Telephone Co., of California

### 1651 W PAMPAS LN

<u>Year</u>	<u>Uses</u>	<u>Source</u>
2014	KRYSTAL SHIFFLET	Cole Information Services
	KIM NGAU	Cole Information Services
	KAM BISCAYA	Cole Information Services
	KATHY LARES	Cole Information Services
	THOMAS WILSON	Cole Information Services
	PATRICIA MAYO	Cole Information Services
	LUIS TELLEZ	Cole Information Services
	LAURIE INGRAM	Cole Information Services
	ELIZA TERRONES	Cole Information Services
	KHA LE	Cole Information Services
	PETER AVILA	Cole Information Services
	JESSICA HENARD	Cole Information Services
	JOHN CARUSILLO	Cole Information Services
2009	THOMAS WILSON	Cole Information Services
	KATHY LARES	Cole Information Services



## FINDINGS

<u>Year</u>	<u>Uses</u>	<u>Source</u>
2009	CATHERINE MEZA	Cole Information Services
	REBECCA MCCLANEY	Cole Information Services
	YESENIA RAMIREZ	Cole Information Services
	SHAWNTRELL YOUNG	Cole Information Services
	ROBERT BAILEY	Cole Information Services
	HUNT PATRICIA	Cole Information Services
2004	M ESPINOSA	Cole Information Services
	JERRY ENGELHART	Cole Information Services
	YASMIN MERCADO	Cole Information Services
	CURTIS SHIPMAN	Cole Information Services
	SUSAN KARANJA	Cole Information Services
	HANAN LABANIEH	Cole Information Services
	JERRY LAZZARI	Cole Information Services
	JASON SHYRES	Cole Information Services
	DEON ROBBINS	Cole Information Services
	KATHY LARES	Cole Information Services
	BRANDON MENDEZ	Cole Information Services
	ROBERT BAILEY	Cole Information Services
	THANG NGUYEN	Cole Information Services
	CRAIG MCGUINN	Cole Information Services
NATALIE LOZANO	Cole Information Services	
1999	HUNT PATRICIA	Cole Information Services
	KATHY LARES	Cole Information Services
	THOMAS WILSON	Cole Information Services
	CATHERINE MEZA	Cole Information Services
	REBECCA MCCLANEY	Cole Information Services
	YESENIA RAMIREZ	Cole Information Services
SHAWNTRELL YOUNG	Cole Information Services	
1995	Jaquibino Mark	Pacific Bell
	Nelson Mike	Pacific Bell
	Nguyen Dat	Pacific Bell
	Dunleavy LM	Pacific Bell
1994	NGUYEN, DAT	Cole Information Services
1991	He Yixia	Pacific Bell
	Huq Amb Manul	Pacific Bell
	Nelson Mike	Pacific Bell
	Rodriguez Arturo	Pacific Bell
	Sua T	Pacific Bell

## FINDINGS

<u>Year</u>	<u>Uses</u>	<u>Source</u>
1986	Sedano H C	Pacific Bell
	Kilroy Tim	Pacific Bell
	Jacobs Tim C	Pacific Bell
	Hou Lulai	Pacific Bell
	Dunleavy L M	Pacific Bell
	Casas Bonnie	Pacific Bell
1980	French C J	Pacific Telephone
	Yount Kurt	Pacific Telephone
	Turner Muriel E	Pacific Telephone
	Sedano H C	Pacific Telephone
1975	Cabrera Antonio	Luskey Brothers & Co., Inc.
	Dorion C	Luskey Brothers & Co., Inc.
	Pinkerton T A	Luskey Brothers & Co., Inc.
	Roseli Ralph	Luskey Brothers & Co., Inc.
	Skinner Geo	Luskey Brothers & Co., Inc.
1970	Adams Jo Ann	General Telephone Co., of California
	Dorion C	General Telephone Co., of California
	Evans Jennifer	General Telephone Co., of California
	Umberham Craig G	General Telephone Co., of California
	Urnberhain Glenda	General Telephone Co., of California
	Umberham Craig G	General Telephone Co., of California
1966	House Robt	Pacific Telephone

### 1655 W PAMPAS LN

<u>Year</u>	<u>Uses</u>	<u>Source</u>
2014	PATRICIA AUSTIN	Cole Information Services
	PETER LAMAR	Cole Information Services
	DEBORAH THACKER	Cole Information Services
	CHRISTY ANDERSON	Cole Information Services
	RANDY REINHART	Cole Information Services
	RYAN MEREDITH	Cole Information Services
	TINA WATOWA	Cole Information Services
	JIMMY LIN	Cole Information Services
	JOSEPH SHIN	Cole Information Services
	LEAL NORA	Cole Information Services
2009	JIMMY LIN	Cole Information Services
	AURORA RAMOS	Cole Information Services
	WILLIAM ANDERSON	Cole Information Services
	WILLIAM THACKER	Cole Information Services

## FINDINGS

<u>Year</u>	<u>Uses</u>	<u>Source</u>
2009	ERSKINE DUNSON	Cole Information Services
	LAURA SANDOVAL	Cole Information Services
	JASON BROWN	Cole Information Services
	JOHN FENTON	Cole Information Services
	RANDY REINHART	Cole Information Services
	MARIA TORRES	Cole Information Services
	RYAN MEREDITH	Cole Information Services
2004	BUTCH ROGERS	Cole Information Services
	SUSAN RAMIREZ	Cole Information Services
	JIM MORRIS	Cole Information Services
	DEBBIE TAKACS	Cole Information Services
	JUDY COYNE	Cole Information Services
	FRANK HERNANDEZ	Cole Information Services
	RANDY REINHART	Cole Information Services
	CHRISTY ANDERSON	Cole Information Services
	WT TRADING	Cole Information Services
	FINE POINT	Cole Information Services
1999	MARIA TORRES	Cole Information Services
	RANDY REINHART	Cole Information Services
	REYES ROCHA	Cole Information Services
	JIMMY LIN	Cole Information Services
	AURORA RAMOS	Cole Information Services
	JOHN FENTON	Cole Information Services
	ERSKINE DUNSON	Cole Information Services
	WILLIAM THACKER	Cole Information Services
	RYAN MEREDITH	Cole Information Services
	JASON BROWN	Cole Information Services
WILLIAM ANDERSON	Cole Information Services	
1995	Gutierrez Hector	Pacific Bell
	Hernandez Tomas & Mariana	Pacific Bell
	Kane M	Pacific Bell
	Loza Leonla	Pacific Bell
	Rocha Reyes	Pacific Bell
	Ro Gustavo	Pacific Bell
	ESCAMILLA, ESEQUIE	Cole Information Services
1991	Belsito Angelia	Pacific Bell
	Gwinn Stephen R	Pacific Bell
	Gwinner CT .....	Pacific Bell

## FINDINGS

<u>Year</u>	<u>Uses</u>	<u>Source</u>
1991	Kane M	Pacific Bell
	White D	Pacific Bell
1986	Butell Michael	Pacific Bell
	Edmonds Deanna	Pacific Bell
	Guice Arthur	Pacific Bell
	Hazuka C	Pacific Bell
	Lite C	Pacific Bell
	Mc Gee Shawn	Pacific Bell
	Ott Bradley	Pacific Bell
	Simpson Chas & Elizabeth	Pacific Bell
	1980	Denos Paul & Margo
Edwards Merritt		Pacific Telephone
Haddock Michael R		Pacific Telephone
Laplante Jamie		Pacific Telephone
Van Druten D L		Pacific Telephone
1975	Bien Wm	Luskey Brothers & Co., Inc.
	Davis Gloria	Luskey Brothers & Co., Inc.
	Martinez A E	Luskey Brothers & Co., Inc.
	Mason Glenda	Luskey Brothers & Co., Inc.
	Moore Jas B	Luskey Brothers & Co., Inc.
	Olivencia Petra	Luskey Brothers & Co., Inc.
	Peralez Tony	Luskey Brothers & Co., Inc.
1970	Allen Danny	General Telephone Co., of California
	Atterholt Susan E	General Telephone Co., of California
	BALBOA Iargeon Lawrance	General Telephone Co., of California
	Billings Jas D	General Telephone Co., of California
	Blanchard Charlene	General Telephone Co., of California
	Blanchard Richard H	General Telephone Co., of California
	Frederick Clayton L	General Telephone Co., of California
	Hasslinger Paul Mrs	General Telephone Co., of California
	Mc Gulre Irmal D	General Telephone Co., of California
	Nila Jos	General Telephone Co., of California
	West K	General Telephone Co., of California

### 1666 W PAMPAS LN

<u>Year</u>	<u>Uses</u>	<u>Source</u>
2014	TERESA MORRA	Cole Information Services
	SHANNON CLIVER	Cole Information Services
	CONSUELO FIXICO	Cole Information Services

## FINDINGS

<u>Year</u>	<u>Uses</u>	<u>Source</u>
2014	KATHLEEN HALL	Cole Information Services
	GLEND A DAUTT	Cole Information Services
	ELEANOR RIVALE	Cole Information Services
	DENISE SHERMAN	Cole Information Services
	SAMUEL ELLIOTT	Cole Information Services
	ASHOK NAGARAJAN	Cole Information Services
	CESAR VILLALOBOS	Cole Information Services
	BRIAN AMOS	Cole Information Services
	TONY COTA	Cole Information Services
	W MATNEY	Cole Information Services
	WENDY OCHOA	Cole Information Services
	DAVID GRUNDER	Cole Information Services
	CINDY KNUDSON	Cole Information Services
	LOS OLIVOS	Cole Information Services
	RAVE	Cole Information Services
	WANDA MESSINA	Cole Information Services
	JOY HENDERSON	Cole Information Services
	STEVEN FISHER	Cole Information Services
	JESSICA ARREGUIN	Cole Information Services
	TRICIA QUINN	Cole Information Services
	HELEN OWECHKO	Cole Information Services
	FORREST BEST	Cole Information Services
	CHRISTINE RODRIGUEZ	Cole Information Services
	TINA DILLINGHAM	Cole Information Services
DOUGLAS GODFREY	Cole Information Services	
MICHAEL NGUYEN	Cole Information Services	
LAURA PEGLOW	Cole Information Services	
2009	JOSEPH VELLA	Cole Information Services
	MELISSA GODFREY	Cole Information Services
	ROBERT WRYNN	Cole Information Services
	STEVE MENDOZA	Cole Information Services
	CINDY KNUDSON	Cole Information Services
	LARRY GRUMMETT	Cole Information Services
	CHRISTINA LEUBA	Cole Information Services
	GABRIEL MEDINA	Cole Information Services
	CHRISTOPHER TESTERMAN	Cole Information Services
	D GONZALEZ	Cole Information Services
CHRISTINE STEWART	Cole Information Services	

## FINDINGS

<u>Year</u>	<u>Uses</u>	<u>Source</u>
2009	CHRISTINE RODRIGUEZ	Cole Information Services
	J KELLY	Cole Information Services
	DUC LE	Cole Information Services
	FORREST BEST	Cole Information Services
	KAREN MURRAY	Cole Information Services
	ALLEN PARKINSON	Cole Information Services
	JACOB STEFFEN	Cole Information Services
	CHER MARSHALEK	Cole Information Services
	DENISE SHERMAN	Cole Information Services
	ELIZABETH SOLIMAN	Cole Information Services
	MARCO VELARDE	Cole Information Services
	HENRY LEDESMA	Cole Information Services
	MARIA ABARCA	Cole Information Services
CRISTINA SANCHEZ	Cole Information Services	
2004	KRISTINE STORIE	Cole Information Services
	ROBERT NAPOLES	Cole Information Services
	JOSEPH VELLA	Cole Information Services
	MELISSA GODFREY	Cole Information Services
	MARIA ABARCA	Cole Information Services
	SHARI PARKINSON	Cole Information Services
	NHA DO	Cole Information Services
	MICHELLE KELLY	Cole Information Services
	THANH VU	Cole Information Services
	DENNIS MARUSKA	Cole Information Services
	DANIEL THOMSON	Cole Information Services
	STEVEN TAYLOR	Cole Information Services
	KAREN MURRAY	Cole Information Services
	CARLOS CARRANZA	Cole Information Services
	JAKE TREVINO	Cole Information Services
	CHRISTINE RODRIGUEZ	Cole Information Services
	LOUISE ABBOAMTO	Cole Information Services
	COLETTE SARDO	Cole Information Services
	STEVE MENDOZA	Cole Information Services
	1999	DENISE SHERMAN
DUC LE		Cole Information Services
ELIZABETH SOLIMAN		Cole Information Services
MELISSA MARKS		Cole Information Services
JACOB STEFFEN		Cole Information Services

## FINDINGS

<u>Year</u>	<u>Uses</u>	<u>Source</u>
1999	ALLEN PARKINSON	Cole Information Services
	KAREN MURRAY	Cole Information Services
	FORREST BEST	Cole Information Services
	MARCO VELARDE	Cole Information Services
	N CAMARENA	Cole Information Services
	J KELLY	Cole Information Services
	D GONZALEZ	Cole Information Services
	CHRISTOPHER TESTERMAN	Cole Information Services
	CHRISTINE STEWART	Cole Information Services
	GABRIEL MEDINA	Cole Information Services
	HENRY LEDESMA	Cole Information Services
	MARIA ABARCA	Cole Information Services
	JOSEPH VELLA	Cole Information Services
	MELISSA GODFREY	Cole Information Services
	ROBERT WRYNN	Cole Information Services
	STEVE MENDOZA	Cole Information Services
	CINDY KNUDSON	Cole Information Services
LARRY GRUMMETT	Cole Information Services	
CHRISTINA LEUBA	Cole Information Services	
1995	Bedley Eddle R	Pacific Bell
	Machta Malek	Pacific Bell
	Thomson Daniel J	Pacific Bell
	Viratham Vong	Pacific Bell
	Asaki Randolph	Pacific Bell
1994	MATOS, D	Cole Information Services
1991	Dunbar Jas D	Pacific Bell
	Fraire Jose	Pacific Bell
	Hall Kevin	Pacific Bell
	Jones Kelly	Pacific Bell
	Reimer A	Pacific Bell
	Salazar Juan	Pacific Bell
	Thomson Daniel J	Pacific Bell
	Tolman Gerald W & Mitchell	Pacific Bell
	Johnson Florine & Cork	Pacific Bell
1986	Baker Kenneth C	Pacific Bell
	Ball Tom	Pacific Bell
	Birkinshaw Jan	Pacific Bell
	Blakely M	Pacific Bell

## FINDINGS

<u>Year</u>	<u>Uses</u>	<u>Source</u>
1986	Dunbar Jas D	Pacific Bell
	Leach Fred	Pacific Bell
	New Century Entertainment Corp	Pacific Bell
	Nickerson Michael	Pacific Bell
	Olsson Agnes T	Pacific Bell
	Powers M L	Pacific Bell
	Punsh Michael A	Pacific Bell
	Stewart Geo	Pacific Bell
	Sutherland M	Pacific Bell
1980	Becit Marcus	Pacific Telephone
	Constantino R	Pacific Telephone
	Hague K L	Pacific Telephone
	Neggeness Wm P	Pacific Telephone
	Maybee Clarion	Pacific Telephone
	Olsson Agnes T	Pacific Telephone
	Patene Terry	Pacific Telephone
	Pederson D M	Pacific Telephone
	Pfeiffer Linda	Pacific Telephone
	Purish Michael A	Pacific Telephone
	Quintana E	Pacific Telephone
	Ribble D	Pacific Telephone
	Sherman T	Pacific Telephone
	Stewart Geo	Pacific Telephone
	topper	Pacific Telephone
	Tiggeman Paula	Pacific Telephone
	Vincent M	Pacific Telephone
	Allender Glory	Pacific Telephone
	Blatt Al & Sylvia	Pacific Telephone
	Bonefacio Joseph	Pacific Telephone
Buckley Hulen V	Pacific Telephone	
Nickerson Michael	Pacific Telephone	
Fash R C	Pacific Telephone	
Stemnberg Dorothy	Pacific Telephone	
1975	Card Leroy	Luskey Brothers & Co., Inc.
	Caruso Vincent	Luskey Brothers & Co., Inc.
	Crabb E	Luskey Brothers & Co., Inc.
	Dain D M	Luskey Brothers & Co., Inc.
	Danforth Dale R	Luskey Brothers & Co., Inc.



## FINDINGS

<u>Year</u>	<u>Uses</u>	<u>Source</u>
1975	Gaines Geo E	Luskey Brothers & Co., Inc.
	Gray J	Luskey Brothers & Co., Inc.
	Howard Dottie E	Luskey Brothers & Co., Inc.
	Hunt Chas J	Luskey Brothers & Co., Inc.
	Myers Denise	Luskey Brothers & Co., Inc.
	Napier H E	Luskey Brothers & Co., Inc.
	Nejat Haim Robt	Luskey Brothers & Co., Inc.
	Notario Steven	Luskey Brothers & Co., Inc.
	Oshiro Larry K	Luskey Brothers & Co., Inc.
	Perez Pete R	Luskey Brothers & Co., Inc.
	Raygor Warren J	Luskey Brothers & Co., Inc.
	Thompson Gary	Luskey Brothers & Co., Inc.
	Vincent M	Luskey Brothers & Co., Inc.
	Zehner Robt	Luskey Brothers & Co., Inc.
	Allen Willie Mae	Luskey Brothers & Co., Inc.
1970	Buckley Helen V	Luskey Brothers & Co., Inc.
	Ellers Carol J	General Telephone Co., of California
	Fellows C J	General Telephone Co., of California
	Fennema Byron	General Telephone Co., of California
	Fielder Joan	General Telephone Co., of California
	Fostak Michael	General Telephone Co., of California
	Franks Melvin P	General Telephone Co., of California
	Geimer Jos L	General Telephone Co., of California
	George Wm	General Telephone Co., of California
	Holman Mary	General Telephone Co., of California
	Lamb O M	General Telephone Co., of California
	Lamb D M Jr	General Telephone Co., of California
	Oshiro Larry K	General Telephone Co., of California
	Rosenberg L	General Telephone Co., of California
	Sroufe D L	General Telephone Co., of California
	Stafferton P M	General Telephone Co., of California
	Tiggemann Paula bb	General Telephone Co., of California
	Turner Thos W	General Telephone Co., of California
Vincent M	General Telephone Co., of California	
Vojkovich J	General Telephone Co., of California	
Ward Gary	General Telephone Co., of California	
Wetzel Janet L	General Telephone Co., of California	
Allen Willie Mae	General Telephone Co., of California	

## FINDINGS

<u>Year</u>	<u>Uses</u>	<u>Source</u>
1970	Arket Eugene	General Telephone Co., of California
	Cox Jerry B	General Telephone Co., of California

### 1675 W PAMPAS LN

<u>Year</u>	<u>Uses</u>	<u>Source</u>
2014	VICTOR ARTEAGA	Cole Information Services
	MARIA GAYTAN	Cole Information Services
	MONICA ERNANDES	Cole Information Services
	C NICASIO	Cole Information Services
	ZITO REYES	Cole Information Services
	FELIPE MORENO	Cole Information Services
	GLORIA CASTRO	Cole Information Services
	CATHERINE CARUNUNGAN	Cole Information Services
	DEVIN FRANKLIN	Cole Information Services
	ENRIQUE PARCISO	Cole Information Services
	DHIRA YESUFU	Cole Information Services
	ELIT MONTENEGRO	Cole Information Services
	MARISA RISELING	Cole Information Services
	SHERRY BLYTHE	Cole Information Services
	LAURA VENEGAS	Cole Information Services
	OLGA ALVARADO	Cole Information Services
	CIRILO CASTILLO	Cole Information Services
	LINDA RUECKART	Cole Information Services
	LUIS BAEZ	Cole Information Services
2009	ELITA VISALOT	Cole Information Services
	JOHN CIULIK	Cole Information Services
	LINDA BRAUN	Cole Information Services
	VERONICA DIAZ	Cole Information Services
	SANCHEZ ENRIQUE	Cole Information Services
	JANE MWENJA	Cole Information Services
	ENRIQUE PARCISO	Cole Information Services
	GEORGINA YOUSSEF	Cole Information Services
	ESMERALDA ESCAMILLA	Cole Information Services
	JAMES STRONG	Cole Information Services
	ROGER ZIEGELMAN	Cole Information Services
	WELNER OLIVARES	Cole Information Services
	HERNAN MORENO	Cole Information Services
	C CARUNUNGAN	Cole Information Services
	SHANICKA BRADLEY	Cole Information Services

## FINDINGS

<u>Year</u>	<u>Uses</u>	<u>Source</u>
2009	JENNIFER SHERMAN	Cole Information Services
	VICTOR ARTEAGA	Cole Information Services
	JOSHUA RHULAND	Cole Information Services
	ESMERALDA ESCOBEDO	Cole Information Services
	JIDENDRA SHRESTHA	Cole Information Services
	FRANK FICHTER	Cole Information Services
	LINDA RUECKART	Cole Information Services
	SHIASHNI SHARMA	Cole Information Services
	OLGA ALVARADO	Cole Information Services
	ELITA MONTENEGRO	Cole Information Services
	ELIZABETH SALISBURY	Cole Information Services
	ARTURO MARTINEZ	Cole Information Services
	LARRY DUNNE	Cole Information Services
	AMANDA TELLO	Cole Information Services
LESLIE HERNANDEZ	Cole Information Services	
2004	ALICIA ROMERO	Cole Information Services
	VICTOR ARTEAGA	Cole Information Services
	NANCY GUITERREZ	Cole Information Services
	LOLA SERRATO	Cole Information Services
	M RUIZ	Cole Information Services
	TABITHA GICHURU	Cole Information Services
	OTONIEL VASQUEZ	Cole Information Services
	NANCY RIO	Cole Information Services
	ROGER ZIEGELMAN	Cole Information Services
	PROCESO GONZALEZ	Cole Information Services
	LORRI WILSON	Cole Information Services
	ENRIQUE PARCISO	Cole Information Services
	ELIAZAR ALBARADO	Cole Information Services
	AMY HOPPER	Cole Information Services
	MANUEL LOPEZ	Cole Information Services
	LUIS BELLOSO	Cole Information Services
	ERICK MADERO	Cole Information Services
	VERONICA CORREA	Cole Information Services
LAURA NOSS	Cole Information Services	
LAURA VENEGAS	Cole Information Services	
JENNIFER WILLIAMS	Cole Information Services	
BENJAMIN PAREZ	Cole Information Services	
ELIZABETH SALISBURY	Cole Information Services	

## FINDINGS

<u>Year</u>	<u>Uses</u>	<u>Source</u>
2004	JOSEPH MORALES	Cole Information Services
	MYRNA TERRIQUEZ	Cole Information Services
	OLGA ALVARADO	Cole Information Services
	LINDA RUECKART	Cole Information Services
	DENY OLMOS	Cole Information Services
	ESMERALDA ESCOBEDO	Cole Information Services
	VICTOR GARCIA	Cole Information Services
	LYN KLYBERG	Cole Information Services
1999	ANA CASASOLA	Cole Information Services
	JENNIFER SHERMAN	Cole Information Services
	DORA CASTANO	Cole Information Services
	SHANICKA BRADLEY	Cole Information Services
	WELNER OLIVARES	Cole Information Services
	ROGER ZIEGELMAN	Cole Information Services
	JAMES STRONG	Cole Information Services
	ESMERALDA ESCAMILLA	Cole Information Services
	GEORGINA YOUSSEF	Cole Information Services
	ENRIQUE PARCISO	Cole Information Services
	JANE MWENJA	Cole Information Services
	SANCHEZ ENRIQUE	Cole Information Services
	VERONICA DIAZ	Cole Information Services
	LINDA BRAUN	Cole Information Services
	JEANINE CASO	Cole Information Services
	ELITA VISALOT	Cole Information Services
	LESLIE HERNANDEZ	Cole Information Services
	JOHN CIULIK	Cole Information Services
	AMANDA TELLO	Cole Information Services
	LARRY DUNNE	Cole Information Services
	OLGA ALVARADO	Cole Information Services
	SHIASHNI SHARMA	Cole Information Services
	LINDA RUECKART	Cole Information Services
	FRANK FICHTER	Cole Information Services
JIDENDRA SHRESTHA	Cole Information Services	
ESMERALDA ESCOBEDO	Cole Information Services	
MARLEY MACY	Cole Information Services	
JOSHUA RHULAND	Cole Information Services	
PAMPAS SAMOAN APARTMENTS	Cole Information Services	
VICTOR ARTEAGA	Cole Information Services	

## FINDINGS

<u>Year</u>	<u>Uses</u>	<u>Source</u>	
1995	Benitez Filomeno	Pacific Bell	
	Hill Lee R	Pacific Bell	
	Klyberg Lyn	Pacific Bell	
	Macy Marley E	Pacific Bell	
	Pampas Samoan Apartments	Pacific Bell	
	Perez Flor	Pacific Bell	
	Valdespino Gaby	Pacific Bell	
1994	PAMPAS SAMOAN APARTMENTS	Cole Information Services	
	VALDESPINO, GABY	Cole Information Services	
	SUTHERLAND, M	Cole Information Services	
	SUAREZ, HECTOR	Cole Information Services	
	BODENWEISER, B	Cole Information Services	
1991	Benitez Filomeno	Pacific Bell	
	Sowards Tom & Traci	Pacific Bell	
	Sutherland M	Pacific Bell	
	Wassimi HM	Pacific Bell	
	Wassink A	Pacific Bell	
	Gassett Stephen A	Pacific Bell	
	Healey Thomas	Pacific Bell	
	Healey Timothy lag B B	Pacific Bell	
	Hill Lee R	Pacific Bell	
	Kang Hyong Ok	Pacific Bell	
	Klyberg Lyn	Pacific Bell	
	Macy Marley E	Pacific Bell	
	Massey Arthur	Pacific Bell	
	Pump Joe	Pacific Bell	
	Romero J M	Pacific Bell	
	Roth Steven A	Pacific Bell	
	Bodenweiser B	Pacific Bell	
	Cowley Ron	Pacific Bell	
	Elizarraras Gerardo	Pacific Bell	
	1986	Askins Curtis E	Pacific Bell
		Burnham Michael & Tina	Pacific Bell
		Chambers Robt J	Pacific Bell
		Chen Qi	Pacific Bell
Chu Stephen H		Pacific Bell	
Dinh Thu V		Pacific Bell	
Gentile Jos M		Pacific Bell	

## FINDINGS

<u>Year</u>	<u>Uses</u>	<u>Source</u>
1986	Hill Lee R	Pacific Bell
	Hingst C J	Pacific Bell
	Jolley Jon H	Pacific Bell
	Klyberg Lyn	Pacific Bell
	Locke Scott	Pacific Bell
	Nelson J M	Pacific Bell
	Netscher E	Pacific Bell
	Rader Diane	Pacific Bell
	Samoan Apartments	Pacific Bell
1980	Askew Richard	Pacific Telephone
	Barr Jeff A	Pacific Telephone
	Barton J	Pacific Telephone
	Butkovich ME	Pacific Telephone
	Cropper P J	Pacific Telephone
	Fry CR	Pacific Telephone
	I larkey Robt R	Pacific Telephone
	Hill Lee R	Pacific Telephone
	Samoan Apartments	Pacific Telephone
	Sawyer Nicholas A	Pacific Telephone
	Tober Emil L	Pacific Telephone
	Edmondson B	Pacific Telephone
	Pipkin Daryl L	Pacific Telephone
	1975	Allee Harold H Jr
Baker Rick Eugene		Luskey Brothers & Co., Inc.
Barchard Cheryl J		Luskey Brothers & Co., Inc.
Bedward Henry		Luskey Brothers & Co., Inc.
Cummings Greg		Luskey Brothers & Co., Inc.
Hill Lee R		Luskey Brothers & Co., Inc.
Hughes Debi		Luskey Brothers & Co., Inc.
Ilas Michael J		Luskey Brothers & Co., Inc.
Jurek Robt		Luskey Brothers & Co., Inc.
Larsen Ben T		Luskey Brothers & Co., Inc.
Sabol Guy		Luskey Brothers & Co., Inc.
Sabol Michael		Luskey Brothers & Co., Inc.
Samoan Apartments		Luskey Brothers & Co., Inc.
Stickney Arthur E		Luskey Brothers & Co., Inc.
Tober Emil L	Luskey Brothers & Co., Inc.	
1970	Ryan Edw A	General Telephone Co., of California

## FINDINGS

<u>Year</u>	<u>Uses</u>	<u>Source</u>
1970	Sellon Date I Dr	General Telephone Co., of California
	Sorenson Jack D	General Telephone Co., of California
	Stewart Dennis C	General Telephone Co., of California
	Stewart Donna	General Telephone Co., of California
	Tucker L	General Telephone Co., of California
	White John	General Telephone Co., of California
	Williams Robert L b	General Telephone Co., of California
	Applegate BM	General Telephone Co., of California
	Bagnard Peter R	General Telephone Co., of California
	Buchanan L J	General Telephone Co., of California
	Chloupek Beverly	General Telephone Co., of California
	De Rushia Donald	General Telephone Co., of California
	Grossman H	General Telephone Co., of California
	Hall Richard G	General Telephone Co., of California
	Harden Fred M	General Telephone Co., of California
	Heinz K	General Telephone Co., of California
	Jager K M	General Telephone Co., of California
	Jurek Robt	General Telephone Co., of California
	Krause Kenneth	General Telephone Co., of California
	Laffoon P	General Telephone Co., of California
	Livesay Winston	General Telephone Co., of California
	Maim Don	General Telephone Co., of California
	Metal Kenneth R	General Telephone Co., of California
	O Dowd Forrest	General Telephone Co., of California
	Pennington John W	General Telephone Co., of California
	Ivie L M	General Telephone Co., of California

## FINDINGS

### ADJOINING PROPERTY: ADDRESSES NOT IDENTIFIED IN RESEARCH SOURCE

The following Adjoining Property addresses were researched for this report, and the addresses were not identified in research source.

<u>Address Researched</u>	<u>Address Not Identified in Research Source</u>
1631 PAMPAS	2014, 2009, 2004, 2002, 2001, 1999, 1997, 1994, 1992, 1991, 1986, 1980, 1975, 1971, 1970, 1966, 1965, 1961, 1960, 1956, 1955, 1952, 1950, 1946, 1945, 1941, 1936, 1930, 1926, 1925, 1922, 1921, 1920
1631 PAMPAS LN W	2014, 2009, 2004, 2002, 2001, 1999, 1997, 1995, 1994, 1992, 1991, 1986, 1980, 1975, 1971, 1966, 1965, 1961, 1960, 1956, 1955, 1952, 1950, 1946, 1945, 1941, 1936, 1930, 1926, 1925, 1922, 1921, 1920
1631 W PAMPAS LN	2014, 2009, 2004, 2002, 2001, 1999, 1997, 1994, 1992, 1971, 1966, 1965, 1961, 1960, 1956, 1955, 1952, 1950, 1946, 1945, 1941, 1936, 1930, 1926, 1925, 1922, 1921, 1920
1631 W PAMPAS LN	2002, 2001, 1997, 1995, 1992, 1991, 1986, 1980, 1975, 1971, 1970, 1966, 1965, 1961, 1960, 1956, 1955, 1952, 1950, 1946, 1945, 1941, 1936, 1930, 1926, 1925, 1922, 1921, 1920
1648 BROADWAY W	2014, 2009, 2004, 2002, 2001, 1999, 1997, 1995, 1994, 1992, 1991, 1986, 1980, 1975, 1971, 1966, 1965, 1961, 1960, 1956, 1955, 1952, 1950, 1946, 1945, 1941, 1936, 1930, 1926, 1925, 1922, 1921, 1920
1648 W BROADWAY	2014, 2009, 2004, 2002, 2001, 1999, 1997, 1994, 1992, 1971, 1965, 1961, 1960, 1956, 1955, 1952, 1950, 1946, 1945, 1941, 1936, 1930, 1926, 1925, 1922, 1921, 1920
1648 W BROADWAY	2014, 2002, 2001, 1997, 1995, 1992, 1991, 1986, 1980, 1975, 1971, 1970, 1966, 1965, 1961, 1960, 1956, 1955, 1952, 1950, 1946, 1945, 1941, 1936, 1930, 1926, 1925, 1922, 1921, 1920
1648 W BROADWAY ST	2014, 2009, 2004, 2002, 2001, 1999, 1997, 1995, 1994, 1992, 1991, 1986, 1980, 1975, 1971, 1970, 1966, 1965, 1960, 1956, 1955, 1952, 1950, 1946, 1945, 1941, 1936, 1930, 1926, 1925, 1922, 1921, 1920
1650 PAMPAS LN W	2014, 2009, 2004, 2002, 2001, 1999, 1997, 1995, 1994, 1992, 1991, 1986, 1980, 1975, 1971, 1966, 1965, 1961, 1960, 1956, 1955, 1952, 1950, 1946, 1945, 1941, 1936, 1930, 1926, 1925, 1922, 1921, 1920
1650 W PAMPAS LN	2014, 2009, 2004, 2002, 2001, 1999, 1997, 1994, 1992, 1971, 1966, 1965, 1961, 1960, 1956, 1955, 1952, 1950, 1946, 1945, 1941, 1936, 1930, 1926, 1925, 1922, 1921, 1920
1650 W PAMPAS LN	2002, 2001, 1997, 1995, 1992, 1991, 1986, 1980, 1975, 1971, 1970, 1966, 1965, 1961, 1960, 1956, 1955, 1952, 1950, 1946, 1945, 1941, 1936, 1930, 1926, 1925, 1922, 1921, 1920
1651 PAMPAS LN W	2014, 2009, 2004, 2002, 2001, 1999, 1997, 1995, 1994, 1992, 1991, 1986, 1980, 1975, 1971, 1966, 1965, 1961, 1960, 1956, 1955, 1952, 1950, 1946, 1945, 1941, 1936, 1930, 1926, 1925, 1922, 1921, 1920
1651 W PAMPAS LN	2014, 2009, 2004, 2002, 2001, 1999, 1997, 1994, 1992, 1971, 1965, 1961, 1960, 1956, 1955, 1952, 1950, 1946, 1945, 1941, 1936, 1930, 1926, 1925, 1922, 1921, 1920
1651 W PAMPAS LN	2002, 2001, 1997, 1995, 1992, 1991, 1986, 1980, 1975, 1971, 1970, 1966, 1965, 1961, 1960, 1956, 1955, 1952, 1950, 1946, 1945, 1941, 1936, 1930, 1926, 1925, 1922, 1921, 1920
1652 BROADWAY W	2014, 2009, 2004, 2002, 2001, 1999, 1997, 1995, 1994, 1992, 1991, 1986, 1980, 1975, 1971, 1966, 1965, 1961, 1960, 1956, 1955, 1952, 1950, 1946, 1945, 1941, 1936, 1930, 1926, 1925, 1922, 1921, 1920





















## FINDINGS

### Address Researched

333 EUCLID AVE S

333 S EUCLID ST

333 S EUCLID ST

400 EUCLID AVE S

401 EUCLID AVE S

405 EUCLID AVE S

410 EUCLID AVE S

420 EUCLID AVE S

### Address Not Identified in Research Source

2014, 2009, 2004, 2002, 2001, 1999, 1997, 1995, 1994, 1992, 1991, 1986, 1980, 1975, 1971, 1966, 1965, 1961, 1960, 1956, 1955, 1952, 1950, 1946, 1945, 1941, 1936, 1930, 1926, 1925, 1922, 1921, 1920

2014, 2009, 2004, 2002, 2001, 1999, 1997, 1994, 1992, 1991, 1971, 1965, 1961, 1960, 1956, 1955, 1952, 1950, 1946, 1945, 1941, 1936, 1930, 1926, 1925, 1922, 1921, 1920

2002, 2001, 1997, 1995, 1992, 1991, 1986, 1980, 1975, 1971, 1970, 1966, 1965, 1961, 1960, 1956, 1955, 1952, 1950, 1946, 1945, 1941, 1936, 1930, 1926, 1925, 1922, 1921, 1920

2014, 2009, 2004, 2002, 2001, 1999, 1997, 1995, 1994, 1992, 1991, 1986, 1980, 1975, 1971, 1966, 1965, 1961, 1960, 1956, 1955, 1952, 1950, 1946, 1945, 1941, 1936, 1930, 1926, 1925, 1922, 1921, 1920

2014, 2009, 2004, 2002, 2001, 1999, 1997, 1995, 1994, 1992, 1991, 1986, 1980, 1975, 1971, 1966, 1965, 1961, 1960, 1956, 1955, 1952, 1950, 1946, 1945, 1941, 1936, 1930, 1926, 1925, 1922, 1921, 1920

2014, 2009, 2004, 2002, 2001, 1999, 1997, 1995, 1994, 1992, 1991, 1986, 1980, 1975, 1971, 1966, 1965, 1961, 1960, 1956, 1955, 1952, 1950, 1946, 1945, 1941, 1936, 1930, 1926, 1925, 1922, 1921, 1920

2014, 2009, 2004, 2002, 2001, 1999, 1997, 1995, 1994, 1992, 1991, 1986, 1980, 1975, 1971, 1966, 1965, 1961, 1960, 1956, 1955, 1952, 1950, 1946, 1945, 1941, 1936, 1930, 1926, 1925, 1922, 1921, 1920

2014, 2009, 2004, 2002, 2001, 1999, 1997, 1995, 1994, 1992, 1991, 1986, 1980, 1975, 1971, 1966, 1965, 1961, 1960, 1956, 1955, 1952, 1950, 1946, 1945, 1941, 1936, 1930, 1926, 1925, 1922, 1921, 1920

**TARGET PROPERTY: ADDRESS NOT IDENTIFIED IN RESEARCH SOURCE**

The following Target Property addresses were researched for this report, and the addresses were not identified in the research source.

**Address Researched**

1661 West Broadway

**Address Not Identified in Research Source**

2002, 2001, 1997, 1992, 1971, 1965, 1960, 1956, 1955, 1952, 1950, 1946, 1945, 1941, 1936, 1930, 1926, 1925, 1922, 1921, 1920

**PHASE I & II ENVIRONMENTAL SITE ASSESSMENT**

Appendix F LABORATORY ANALYTICAL REPORTS  
October 23, 2020

**Appendix F LABORATORY ANALYTICAL REPORTS**



## ANALYTICAL REPORT

Eurofins Calscience LLC  
7440 Lincoln Way  
Garden Grove, CA 92841  
Tel: (714)895-5494

Laboratory Job ID: 570-41065-1  
Client Project/Site: City Ventures Phase II ESA/185804922.201

For:  
Stantec Consulting Corp.  
735 E Carnegie Drive  
Suite 280  
San Bernardino, California 92408

Attn: Ms. Alicia Jansen



Authorized for release by:  
10/19/2020 9:44:19 AM

Carla Hollowell, Project Manager I  
(714)895-5494  
[Carla.Hollowell@eurofinset.com](mailto:Carla.Hollowell@eurofinset.com)

### LINKS

Review your project  
results through  
**TotalAccess**

Have a Question?



Visit us at:

[www.eurofinsus.com/Env](http://www.eurofinsus.com/Env)

*The test results in this report meet all 2003 NELAC, 2009 TNI, and 2016 TNI requirements for accredited parameters, exceptions are noted in this report. This report may not be reproduced except in full, and with written approval from the laboratory. For questions please contact the Project Manager at the e-mail address or telephone number listed on this page.*

*This report has been electronically signed and authorized by the signatory. Electronic signature is intended to be the legally binding equivalent of a traditionally handwritten signature.*

*Results relate only to the items tested and the sample(s) as received by the laboratory.*



# Table of Contents

Cover Page . . . . .	1
Table of Contents . . . . .	2
Definitions/Glossary . . . . .	3
Case Narrative . . . . .	4
Detection Summary . . . . .	5
Client Sample Results . . . . .	6
Surrogate Summary . . . . .	11
QC Sample Results . . . . .	12
Certification Summary . . . . .	16
Method Summary . . . . .	17
Sample Summary . . . . .	18
Chain of Custody . . . . .	19
Receipt Checklists . . . . .	20

# Definitions/Glossary

Client: Stantec Consulting Corp.  
Project/Site: City Ventures Phase II ESA/185804922.201

Job ID: 570-41065-1

## Qualifiers

### GC Semi VOA

Qualifier	Qualifier Description
p	The %RPD between the primary and confirmation column/detector is >40%. The lower value has been reported.

## Glossary

Abbreviation	These commonly used abbreviations may or may not be present in this report.
α	Listed under the "D" column to designate that the result is reported on a dry weight basis
%R	Percent Recovery
CFL	Contains Free Liquid
CFU	Colony Forming Unit
CNF	Contains No Free Liquid
DER	Duplicate Error Ratio (normalized absolute difference)
Dil Fac	Dilution Factor
DL	Detection Limit (DoD/DOE)
DL, RA, RE, IN	Indicates a Dilution, Re-analysis, Re-extraction, or additional Initial metals/anion analysis of the sample
DLC	Decision Level Concentration (Radiochemistry)
EDL	Estimated Detection Limit (Dioxin)
LOD	Limit of Detection (DoD/DOE)
LOQ	Limit of Quantitation (DoD/DOE)
MCL	EPA recommended "Maximum Contaminant Level"
MDA	Minimum Detectable Activity (Radiochemistry)
MDC	Minimum Detectable Concentration (Radiochemistry)
MDL	Method Detection Limit
ML	Minimum Level (Dioxin)
MPN	Most Probable Number
MQL	Method Quantitation Limit
NC	Not Calculated
ND	Not Detected at the reporting limit (or MDL or EDL if shown)
NEG	Negative / Absent
POS	Positive / Present
PQL	Practical Quantitation Limit
PRES	Presumptive
QC	Quality Control
RER	Relative Error Ratio (Radiochemistry)
RL	Reporting Limit or Requested Limit (Radiochemistry)
RPD	Relative Percent Difference, a measure of the relative difference between two points
TEF	Toxicity Equivalent Factor (Dioxin)
TEQ	Toxicity Equivalent Quotient (Dioxin)
TNTC	Too Numerous To Count

# Case Narrative

Client: Stantec Consulting Corp.  
Project/Site: City Ventures Phase II ESA/185804922.201

Job ID: 570-41065-1

---

**Job ID: 570-41065-1**

---

**Laboratory: Eurofins Calscience LLC**

---

**Narrative**

**Job Narrative  
570-41065-1**

**Comments**

No additional comments.

**Receipt**

The samples were received on 10/15/2020 9:04 AM; the samples arrived in good condition, and where required, properly preserved and on ice. The temperature of the cooler at receipt was 4.1° C.

**GC Semi VOA**

No analytical or quality issues were noted, other than those described in the Definitions/Glossary page.

**Metals**

No analytical or quality issues were noted, other than those described in the Definitions/Glossary page.

**Organic Prep**

No analytical or quality issues were noted, other than those described in the Definitions/Glossary page.

- 1
- 2
- 3
- 4
- 5
- 6
- 7
- 8
- 9
- 10
- 11
- 12
- 13

# Detection Summary

Client: Stantec Consulting Corp.  
Project/Site: City Ventures Phase II ESA/185804922.201

Job ID: 570-41065-1

## Client Sample ID: S-1-1

## Lab Sample ID: 570-41065-1

Analyte	Result	Qualifier	RL	Unit	Dil Fac	D	Method	Prep Type
Arsenic	4.76		0.746	mg/Kg	1		6010B	Total/NA
Lead	13.2		0.498	mg/Kg	1		6010B	Total/NA

## Client Sample ID: S-2-1

## Lab Sample ID: 570-41065-4

Analyte	Result	Qualifier	RL	Unit	Dil Fac	D	Method	Prep Type
Arsenic	4.47		0.746	mg/Kg	1		6010B	Total/NA
Lead	5.67		0.498	mg/Kg	1		6010B	Total/NA

## Client Sample ID: S-3-1

## Lab Sample ID: 570-41065-7

Analyte	Result	Qualifier	RL	Unit	Dil Fac	D	Method	Prep Type
4,4'-DDE	5.8		5.0	ug/Kg	1		8081A	Total/NA
Arsenic	3.48		0.735	mg/Kg	1		6010B	Total/NA
Lead	7.69		0.490	mg/Kg	1		6010B	Total/NA

## Client Sample ID: S-4-1

## Lab Sample ID: 570-41065-10

Analyte	Result	Qualifier	RL	Unit	Dil Fac	D	Method	Prep Type
Arsenic	4.82		0.725	mg/Kg	1		6010B	Total/NA
Lead	3.32		0.483	mg/Kg	1		6010B	Total/NA

## Client Sample ID: S-5-1

## Lab Sample ID: 570-41065-13

Analyte	Result	Qualifier	RL	Unit	Dil Fac	D	Method	Prep Type
Arsenic	4.48		0.735	mg/Kg	1		6010B	Total/NA
Lead	5.04		0.490	mg/Kg	1		6010B	Total/NA

## Client Sample ID: S-6-1

## Lab Sample ID: 570-41065-16

Analyte	Result	Qualifier	RL	Unit	Dil Fac	D	Method	Prep Type
Arsenic	4.14		0.728	mg/Kg	1		6010B	Total/NA
Lead	2.74		0.485	mg/Kg	1		6010B	Total/NA

This Detection Summary does not include radiochemical test results.

Eurofins Calscience LLC



# Client Sample Results

Client: Stantec Consulting Corp.  
 Project/Site: City Ventures Phase II ESA/185804922.201

Job ID: 570-41065-1

## Method: 8081A - Organochlorine Pesticides (GC)

**Client Sample ID: S-1-1**  
**Date Collected: 10/15/20 07:11**  
**Date Received: 10/15/20 09:04**

**Lab Sample ID: 570-41065-1**  
**Matrix: Solid**

Analyte	Result	Qualifier	RL	Unit	D	Prepared	Analyzed	Dil Fac
4,4'-DDD	ND		5.0	ug/Kg		10/15/20 10:31	10/16/20 08:03	1
4,4'-DDE	ND		5.0	ug/Kg		10/15/20 10:31	10/16/20 08:03	1
4,4'-DDT	ND		5.0	ug/Kg		10/15/20 10:31	10/16/20 08:03	1
Aldrin	ND		5.0	ug/Kg		10/15/20 10:31	10/16/20 08:03	1
alpha-BHC	ND		5.0	ug/Kg		10/15/20 10:31	10/16/20 08:03	1
alpha-Chlordane	ND		1.0	ug/Kg		10/15/20 10:31	10/16/20 08:03	1
beta-BHC	ND		5.0	ug/Kg		10/15/20 10:31	10/16/20 08:03	1
Chlordane	ND		25	ug/Kg		10/15/20 10:31	10/16/20 08:03	1
delta-BHC	ND		5.0	ug/Kg		10/15/20 10:31	10/16/20 08:03	1
Dieldrin	ND		1.0	ug/Kg		10/15/20 10:31	10/16/20 08:03	1
Endosulfan I	ND		5.0	ug/Kg		10/15/20 10:31	10/16/20 08:03	1
Endosulfan II	ND		5.0	ug/Kg		10/15/20 10:31	10/16/20 08:03	1
Endosulfan sulfate	ND		5.0	ug/Kg		10/15/20 10:31	10/16/20 08:03	1
Endrin	ND		5.0	ug/Kg		10/15/20 10:31	10/16/20 08:03	1
Endrin aldehyde	ND		5.0	ug/Kg		10/15/20 10:31	10/16/20 08:03	1
Endrin ketone	ND		5.0	ug/Kg		10/15/20 10:31	10/16/20 08:03	1
gamma-Chlordane	ND		5.0	ug/Kg		10/15/20 10:31	10/16/20 08:03	1
gamma-BHC	ND		5.0	ug/Kg		10/15/20 10:31	10/16/20 08:03	1
Heptachlor	ND		5.0	ug/Kg		10/15/20 10:31	10/16/20 08:03	1
Heptachlor epoxide	ND		5.0	ug/Kg		10/15/20 10:31	10/16/20 08:03	1
Methoxychlor	ND		5.0	ug/Kg		10/15/20 10:31	10/16/20 08:03	1
Toxaphene	ND		25	ug/Kg		10/15/20 10:31	10/16/20 08:03	1

Surrogate	%Recovery	Qualifier	Limits	Prepared	Analyzed	Dil Fac
Tetrachloro-m-xylene	82		25 - 126	10/15/20 10:31	10/16/20 08:03	1
DCB Decachlorobiphenyl (Surr)	82		20 - 155	10/15/20 10:31	10/16/20 08:03	1

**Client Sample ID: S-2-1**  
**Date Collected: 10/15/20 07:30**  
**Date Received: 10/15/20 09:04**

**Lab Sample ID: 570-41065-4**  
**Matrix: Solid**

Analyte	Result	Qualifier	RL	Unit	D	Prepared	Analyzed	Dil Fac
4,4'-DDD	ND		5.0	ug/Kg		10/15/20 10:31	10/16/20 08:17	1
4,4'-DDE	ND		5.0	ug/Kg		10/15/20 10:31	10/16/20 08:17	1
4,4'-DDT	ND		5.0	ug/Kg		10/15/20 10:31	10/16/20 08:17	1
Aldrin	ND		5.0	ug/Kg		10/15/20 10:31	10/16/20 08:17	1
alpha-BHC	ND		5.0	ug/Kg		10/15/20 10:31	10/16/20 08:17	1
alpha-Chlordane	ND		0.99	ug/Kg		10/15/20 10:31	10/16/20 08:17	1
beta-BHC	ND		5.0	ug/Kg		10/15/20 10:31	10/16/20 08:17	1
Chlordane	ND		25	ug/Kg		10/15/20 10:31	10/16/20 08:17	1
delta-BHC	ND		5.0	ug/Kg		10/15/20 10:31	10/16/20 08:17	1
Dieldrin	ND		0.99	ug/Kg		10/15/20 10:31	10/16/20 08:17	1
Endosulfan I	ND		5.0	ug/Kg		10/15/20 10:31	10/16/20 08:17	1
Endosulfan II	ND		5.0	ug/Kg		10/15/20 10:31	10/16/20 08:17	1
Endosulfan sulfate	ND		5.0	ug/Kg		10/15/20 10:31	10/16/20 08:17	1
Endrin	ND		5.0	ug/Kg		10/15/20 10:31	10/16/20 08:17	1
Endrin aldehyde	ND		5.0	ug/Kg		10/15/20 10:31	10/16/20 08:17	1
Endrin ketone	ND		5.0	ug/Kg		10/15/20 10:31	10/16/20 08:17	1
gamma-Chlordane	ND		5.0	ug/Kg		10/15/20 10:31	10/16/20 08:17	1
gamma-BHC	ND		5.0	ug/Kg		10/15/20 10:31	10/16/20 08:17	1
Heptachlor	ND		5.0	ug/Kg		10/15/20 10:31	10/16/20 08:17	1

Eurofins Calscience LLC

# Client Sample Results

Client: Stantec Consulting Corp.  
 Project/Site: City Ventures Phase II ESA/185804922.201

Job ID: 570-41065-1

## Method: 8081A - Organochlorine Pesticides (GC) (Continued)

**Client Sample ID: S-2-1**  
**Date Collected: 10/15/20 07:30**  
**Date Received: 10/15/20 09:04**

**Lab Sample ID: 570-41065-4**  
**Matrix: Solid**

Analyte	Result	Qualifier	RL	Unit	D	Prepared	Analyzed	Dil Fac
Heptachlor epoxide	ND		5.0	ug/Kg		10/15/20 10:31	10/16/20 08:17	1
Methoxychlor	ND		5.0	ug/Kg		10/15/20 10:31	10/16/20 08:17	1
Toxaphene	ND		25	ug/Kg		10/15/20 10:31	10/16/20 08:17	1
Surrogate	%Recovery	Qualifier	Limits			Prepared	Analyzed	Dil Fac
<i>Tetrachloro-m-xylene</i>	102		25 - 126			10/15/20 10:31	10/16/20 08:17	1
<i>DCB Decachlorobiphenyl (Surr)</i>	92		20 - 155			10/15/20 10:31	10/16/20 08:17	1

**Client Sample ID: S-3-1**  
**Date Collected: 10/15/20 07:43**  
**Date Received: 10/15/20 09:04**

**Lab Sample ID: 570-41065-7**  
**Matrix: Solid**

Analyte	Result	Qualifier	RL	Unit	D	Prepared	Analyzed	Dil Fac
4,4'-DDD	ND		5.0	ug/Kg		10/15/20 10:31	10/16/20 08:32	1
<b>4,4'-DDE</b>	<b>5.8</b>		5.0	ug/Kg		10/15/20 10:31	10/16/20 08:32	1
4,4'-DDT	ND		5.0	ug/Kg		10/15/20 10:31	10/16/20 08:32	1
Aldrin	ND		5.0	ug/Kg		10/15/20 10:31	10/16/20 08:32	1
alpha-BHC	ND		5.0	ug/Kg		10/15/20 10:31	10/16/20 08:32	1
alpha-Chlordane	ND		0.99	ug/Kg		10/15/20 10:31	10/16/20 08:32	1
beta-BHC	ND		5.0	ug/Kg		10/15/20 10:31	10/16/20 08:32	1
Chlordane	ND		25	ug/Kg		10/15/20 10:31	10/16/20 08:32	1
delta-BHC	ND		5.0	ug/Kg		10/15/20 10:31	10/16/20 08:32	1
Dieldrin	ND		0.99	ug/Kg		10/15/20 10:31	10/16/20 08:32	1
Endosulfan I	ND		5.0	ug/Kg		10/15/20 10:31	10/16/20 08:32	1
Endosulfan II	ND		5.0	ug/Kg		10/15/20 10:31	10/16/20 08:32	1
Endosulfan sulfate	ND		5.0	ug/Kg		10/15/20 10:31	10/16/20 08:32	1
Endrin	ND		5.0	ug/Kg		10/15/20 10:31	10/16/20 08:32	1
Endrin aldehyde	ND		5.0	ug/Kg		10/15/20 10:31	10/16/20 08:32	1
Endrin ketone	ND		5.0	ug/Kg		10/15/20 10:31	10/16/20 08:32	1
gamma-Chlordane	ND		5.0	ug/Kg		10/15/20 10:31	10/16/20 08:32	1
gamma-BHC	ND		5.0	ug/Kg		10/15/20 10:31	10/16/20 08:32	1
Heptachlor	ND		5.0	ug/Kg		10/15/20 10:31	10/16/20 08:32	1
Heptachlor epoxide	ND		5.0	ug/Kg		10/15/20 10:31	10/16/20 08:32	1
Methoxychlor	ND		5.0	ug/Kg		10/15/20 10:31	10/16/20 08:32	1
Toxaphene	ND		25	ug/Kg		10/15/20 10:31	10/16/20 08:32	1
Surrogate	%Recovery	Qualifier	Limits			Prepared	Analyzed	Dil Fac
<i>Tetrachloro-m-xylene</i>	102		25 - 126			10/15/20 10:31	10/16/20 08:32	1
<i>DCB Decachlorobiphenyl (Surr)</i>	94		20 - 155			10/15/20 10:31	10/16/20 08:32	1

**Client Sample ID: S-4-1**  
**Date Collected: 10/15/20 08:02**  
**Date Received: 10/15/20 09:04**

**Lab Sample ID: 570-41065-10**  
**Matrix: Solid**

Analyte	Result	Qualifier	RL	Unit	D	Prepared	Analyzed	Dil Fac
4,4'-DDD	ND		5.0	ug/Kg		10/15/20 10:31	10/16/20 08:46	1
4,4'-DDE	ND		5.0	ug/Kg		10/15/20 10:31	10/16/20 08:46	1
4,4'-DDT	ND		5.0	ug/Kg		10/15/20 10:31	10/16/20 08:46	1
Aldrin	ND		5.0	ug/Kg		10/15/20 10:31	10/16/20 08:46	1
alpha-BHC	ND		5.0	ug/Kg		10/15/20 10:31	10/16/20 08:46	1
alpha-Chlordane	ND		1.0	ug/Kg		10/15/20 10:31	10/16/20 08:46	1
beta-BHC	ND		5.0	ug/Kg		10/15/20 10:31	10/16/20 08:46	1

Eurofins Calscience LLC

# Client Sample Results

Client: Stantec Consulting Corp.  
Project/Site: City Ventures Phase II ESA/185804922.201

Job ID: 570-41065-1

## Method: 8081A - Organochlorine Pesticides (GC) (Continued)

**Client Sample ID: S-4-1**  
**Date Collected: 10/15/20 08:02**  
**Date Received: 10/15/20 09:04**

**Lab Sample ID: 570-41065-10**  
**Matrix: Solid**

Analyte	Result	Qualifier	RL	Unit	D	Prepared	Analyzed	Dil Fac
Chlordane	ND		25	ug/Kg		10/15/20 10:31	10/16/20 08:46	1
delta-BHC	ND		5.0	ug/Kg		10/15/20 10:31	10/16/20 08:46	1
Dieldrin	ND		1.0	ug/Kg		10/15/20 10:31	10/16/20 08:46	1
Endosulfan I	ND		5.0	ug/Kg		10/15/20 10:31	10/16/20 08:46	1
Endosulfan II	ND		5.0	ug/Kg		10/15/20 10:31	10/16/20 08:46	1
Endosulfan sulfate	ND		5.0	ug/Kg		10/15/20 10:31	10/16/20 08:46	1
Endrin	ND		5.0	ug/Kg		10/15/20 10:31	10/16/20 08:46	1
Endrin aldehyde	ND		5.0	ug/Kg		10/15/20 10:31	10/16/20 08:46	1
Endrin ketone	ND		5.0	ug/Kg		10/15/20 10:31	10/16/20 08:46	1
gamma-Chlordane	ND		5.0	ug/Kg		10/15/20 10:31	10/16/20 08:46	1
gamma-BHC	ND		5.0	ug/Kg		10/15/20 10:31	10/16/20 08:46	1
Heptachlor	ND		5.0	ug/Kg		10/15/20 10:31	10/16/20 08:46	1
Heptachlor epoxide	ND		5.0	ug/Kg		10/15/20 10:31	10/16/20 08:46	1
Methoxychlor	ND		5.0	ug/Kg		10/15/20 10:31	10/16/20 08:46	1
Toxaphene	ND		25	ug/Kg		10/15/20 10:31	10/16/20 08:46	1
Surrogate	%Recovery	Qualifier	Limits			Prepared	Analyzed	Dil Fac
Tetrachloro-m-xylene	107		25 - 126			10/15/20 10:31	10/16/20 08:46	1
DCB Decachlorobiphenyl (Surr)	95		20 - 155			10/15/20 10:31	10/16/20 08:46	1

**Client Sample ID: S-5-1**  
**Date Collected: 10/15/20 08:21**  
**Date Received: 10/15/20 09:04**

**Lab Sample ID: 570-41065-13**  
**Matrix: Solid**

Analyte	Result	Qualifier	RL	Unit	D	Prepared	Analyzed	Dil Fac
4,4'-DDD	ND		5.0	ug/Kg		10/15/20 10:31	10/16/20 09:00	1
4,4'-DDE	ND		5.0	ug/Kg		10/15/20 10:31	10/16/20 09:00	1
4,4'-DDT	ND		5.0	ug/Kg		10/15/20 10:31	10/16/20 09:00	1
Aldrin	ND		5.0	ug/Kg		10/15/20 10:31	10/16/20 09:00	1
alpha-BHC	ND		5.0	ug/Kg		10/15/20 10:31	10/16/20 09:00	1
alpha-Chlordane	ND		0.99	ug/Kg		10/15/20 10:31	10/16/20 09:00	1
beta-BHC	ND		5.0	ug/Kg		10/15/20 10:31	10/16/20 09:00	1
Chlordane	ND		25	ug/Kg		10/15/20 10:31	10/16/20 09:00	1
delta-BHC	ND		5.0	ug/Kg		10/15/20 10:31	10/16/20 09:00	1
Dieldrin	ND		0.99	ug/Kg		10/15/20 10:31	10/16/20 09:00	1
Endosulfan I	ND		5.0	ug/Kg		10/15/20 10:31	10/16/20 09:00	1
Endosulfan II	ND		5.0	ug/Kg		10/15/20 10:31	10/16/20 09:00	1
Endosulfan sulfate	ND		5.0	ug/Kg		10/15/20 10:31	10/16/20 09:00	1
Endrin	ND		5.0	ug/Kg		10/15/20 10:31	10/16/20 09:00	1
Endrin aldehyde	ND		5.0	ug/Kg		10/15/20 10:31	10/16/20 09:00	1
Endrin ketone	ND		5.0	ug/Kg		10/15/20 10:31	10/16/20 09:00	1
gamma-Chlordane	ND		5.0	ug/Kg		10/15/20 10:31	10/16/20 09:00	1
gamma-BHC	ND		5.0	ug/Kg		10/15/20 10:31	10/16/20 09:00	1
Heptachlor	ND		5.0	ug/Kg		10/15/20 10:31	10/16/20 09:00	1
Heptachlor epoxide	ND		5.0	ug/Kg		10/15/20 10:31	10/16/20 09:00	1
Methoxychlor	ND		5.0	ug/Kg		10/15/20 10:31	10/16/20 09:00	1
Toxaphene	ND		25	ug/Kg		10/15/20 10:31	10/16/20 09:00	1
Surrogate	%Recovery	Qualifier	Limits			Prepared	Analyzed	Dil Fac
Tetrachloro-m-xylene	96		25 - 126			10/15/20 10:31	10/16/20 09:00	1
DCB Decachlorobiphenyl (Surr)	85		20 - 155			10/15/20 10:31	10/16/20 09:00	1

Eurofins Calscience LLC

# Client Sample Results

Client: Stantec Consulting Corp.  
 Project/Site: City Ventures Phase II ESA/185804922.201

Job ID: 570-41065-1

## Method: 8081A - Organochlorine Pesticides (GC)

**Client Sample ID: S-6-1**  
**Date Collected: 10/15/20 08:36**  
**Date Received: 10/15/20 09:04**

**Lab Sample ID: 570-41065-16**  
**Matrix: Solid**

Analyte	Result	Qualifier	RL	Unit	D	Prepared	Analyzed	Dil Fac
4,4'-DDD	ND		5.0	ug/Kg		10/15/20 10:31	10/16/20 09:14	1
4,4'-DDE	ND		5.0	ug/Kg		10/15/20 10:31	10/16/20 09:14	1
4,4'-DDT	ND		5.0	ug/Kg		10/15/20 10:31	10/16/20 09:14	1
Aldrin	ND		5.0	ug/Kg		10/15/20 10:31	10/16/20 09:14	1
alpha-BHC	ND		5.0	ug/Kg		10/15/20 10:31	10/16/20 09:14	1
alpha-Chlordane	ND		1.0	ug/Kg		10/15/20 10:31	10/16/20 09:14	1
beta-BHC	ND		5.0	ug/Kg		10/15/20 10:31	10/16/20 09:14	1
Chlordane	ND		25	ug/Kg		10/15/20 10:31	10/16/20 09:14	1
delta-BHC	ND		5.0	ug/Kg		10/15/20 10:31	10/16/20 09:14	1
Dieldrin	ND		1.0	ug/Kg		10/15/20 10:31	10/16/20 09:14	1
Endosulfan I	ND		5.0	ug/Kg		10/15/20 10:31	10/16/20 09:14	1
Endosulfan II	ND		5.0	ug/Kg		10/15/20 10:31	10/16/20 09:14	1
Endosulfan sulfate	ND		5.0	ug/Kg		10/15/20 10:31	10/16/20 09:14	1
Endrin	ND		5.0	ug/Kg		10/15/20 10:31	10/16/20 09:14	1
Endrin aldehyde	ND		5.0	ug/Kg		10/15/20 10:31	10/16/20 09:14	1
Endrin ketone	ND		5.0	ug/Kg		10/15/20 10:31	10/16/20 09:14	1
gamma-Chlordane	ND		5.0	ug/Kg		10/15/20 10:31	10/16/20 09:14	1
gamma-BHC	ND		5.0	ug/Kg		10/15/20 10:31	10/16/20 09:14	1
Heptachlor	ND		5.0	ug/Kg		10/15/20 10:31	10/16/20 09:14	1
Heptachlor epoxide	ND		5.0	ug/Kg		10/15/20 10:31	10/16/20 09:14	1
Methoxychlor	ND		5.0	ug/Kg		10/15/20 10:31	10/16/20 09:14	1
Toxaphene	ND		25	ug/Kg		10/15/20 10:31	10/16/20 09:14	1

Surrogate	%Recovery	Qualifier	Limits	Prepared	Analyzed	Dil Fac
Tetrachloro-m-xylene	101		25 - 126	10/15/20 10:31	10/16/20 09:14	1
DCB Decachlorobiphenyl (Surr)	90		20 - 155	10/15/20 10:31	10/16/20 09:14	1

# Client Sample Results

Client: Stantec Consulting Corp.  
 Project/Site: City Ventures Phase II ESA/185804922.201

Job ID: 570-41065-1

## Method: 6010B - Metals (ICP)

**Client Sample ID: S-1-1**  
**Date Collected: 10/15/20 07:11**  
**Date Received: 10/15/20 09:04**

**Lab Sample ID: 570-41065-1**  
**Matrix: Solid**

Analyte	Result	Qualifier	RL	Unit	D	Prepared	Analyzed	Dil Fac
Arsenic	4.76		0.746	mg/Kg		10/15/20 18:00	10/17/20 21:06	1
Lead	13.2		0.498	mg/Kg		10/15/20 18:00	10/17/20 21:06	1

**Client Sample ID: S-2-1**  
**Date Collected: 10/15/20 07:30**  
**Date Received: 10/15/20 09:04**

**Lab Sample ID: 570-41065-4**  
**Matrix: Solid**

Analyte	Result	Qualifier	RL	Unit	D	Prepared	Analyzed	Dil Fac
Arsenic	4.47		0.746	mg/Kg		10/15/20 18:00	10/17/20 21:09	1
Lead	5.67		0.498	mg/Kg		10/15/20 18:00	10/17/20 21:09	1

**Client Sample ID: S-3-1**  
**Date Collected: 10/15/20 07:43**  
**Date Received: 10/15/20 09:04**

**Lab Sample ID: 570-41065-7**  
**Matrix: Solid**

Analyte	Result	Qualifier	RL	Unit	D	Prepared	Analyzed	Dil Fac
Arsenic	3.48		0.735	mg/Kg		10/15/20 18:00	10/17/20 21:11	1
Lead	7.69		0.490	mg/Kg		10/15/20 18:00	10/17/20 21:11	1

**Client Sample ID: S-4-1**  
**Date Collected: 10/15/20 08:02**  
**Date Received: 10/15/20 09:04**

**Lab Sample ID: 570-41065-10**  
**Matrix: Solid**

Analyte	Result	Qualifier	RL	Unit	D	Prepared	Analyzed	Dil Fac
Arsenic	4.82		0.725	mg/Kg		10/15/20 18:00	10/17/20 21:23	1
Lead	3.32		0.483	mg/Kg		10/15/20 18:00	10/17/20 21:23	1

**Client Sample ID: S-5-1**  
**Date Collected: 10/15/20 08:21**  
**Date Received: 10/15/20 09:04**

**Lab Sample ID: 570-41065-13**  
**Matrix: Solid**

Analyte	Result	Qualifier	RL	Unit	D	Prepared	Analyzed	Dil Fac
Arsenic	4.48		0.735	mg/Kg		10/15/20 18:00	10/17/20 21:26	1
Lead	5.04		0.490	mg/Kg		10/15/20 18:00	10/17/20 21:26	1

**Client Sample ID: S-6-1**  
**Date Collected: 10/15/20 08:36**  
**Date Received: 10/15/20 09:04**

**Lab Sample ID: 570-41065-16**  
**Matrix: Solid**

Analyte	Result	Qualifier	RL	Unit	D	Prepared	Analyzed	Dil Fac
Arsenic	4.14		0.728	mg/Kg		10/15/20 18:00	10/17/20 21:28	1
Lead	2.74		0.485	mg/Kg		10/15/20 18:00	10/17/20 21:28	1

# Surrogate Summary

Client: Stantec Consulting Corp.  
Project/Site: City Ventures Phase II ESA/185804922.201

Job ID: 570-41065-1

## Method: 8081A - Organochlorine Pesticides (GC)

Matrix: Solid

Prep Type: Total/NA

### Percent Surrogate Recovery (Acceptance Limits)

Lab Sample ID	Client Sample ID	TCX1	DCB1
		(25-126)	(20-155)
570-40999-A-1-A MS	Matrix Spike	98	89
570-40999-A-1-B MSD	Matrix Spike Duplicate	91	89
570-41065-1	S-1-1	82	82
570-41065-4	S-2-1	102	92
570-41065-7	S-3-1	102	94
570-41065-10	S-4-1	107	95
570-41065-13	S-5-1	96	85
570-41065-16	S-6-1	101	90
LCS 570-101973/2-A	Lab Control Sample	119	106
LCSD 570-101973/3-A	Lab Control Sample Dup	114	102
MB 570-101973/1-A	Method Blank	111	102

#### Surrogate Legend

TCX = Tetrachloro-m-xylene

DCB = DCB Decachlorobiphenyl (Surr)

# QC Sample Results

Client: Stantec Consulting Corp.  
 Project/Site: City Ventures Phase II ESA/185804922.201

Job ID: 570-41065-1

## Method: 8081A - Organochlorine Pesticides (GC)

**Lab Sample ID: MB 570-101973/1-A**  
**Matrix: Solid**  
**Analysis Batch: 102192**

**Client Sample ID: Method Blank**  
**Prep Type: Total/NA**  
**Prep Batch: 101973**

Analyte	MB	MB	RL	Unit	D	Prepared	Analyzed	Dil Fac
	Result	Qualifier						
4,4'-DDD	ND		5.0	ug/Kg		10/15/20 07:39	10/16/20 04:58	1
4,4'-DDE	ND		5.0	ug/Kg		10/15/20 07:39	10/16/20 04:58	1
4,4'-DDT	ND		5.0	ug/Kg		10/15/20 07:39	10/16/20 04:58	1
Aldrin	ND		5.0	ug/Kg		10/15/20 07:39	10/16/20 04:58	1
alpha-BHC	ND		5.0	ug/Kg		10/15/20 07:39	10/16/20 04:58	1
alpha-Chlordane	ND		1.0	ug/Kg		10/15/20 07:39	10/16/20 04:58	1
beta-BHC	ND		5.0	ug/Kg		10/15/20 07:39	10/16/20 04:58	1
Chlordane	ND		25	ug/Kg		10/15/20 07:39	10/16/20 04:58	1
delta-BHC	ND		5.0	ug/Kg		10/15/20 07:39	10/16/20 04:58	1
Dieldrin	ND		1.0	ug/Kg		10/15/20 07:39	10/16/20 04:58	1
Endosulfan I	ND		5.0	ug/Kg		10/15/20 07:39	10/16/20 04:58	1
Endosulfan II	ND		5.0	ug/Kg		10/15/20 07:39	10/16/20 04:58	1
Endosulfan sulfate	ND		5.0	ug/Kg		10/15/20 07:39	10/16/20 04:58	1
Endrin	ND		5.0	ug/Kg		10/15/20 07:39	10/16/20 04:58	1
Endrin aldehyde	ND		5.0	ug/Kg		10/15/20 07:39	10/16/20 04:58	1
Endrin ketone	ND		5.0	ug/Kg		10/15/20 07:39	10/16/20 04:58	1
gamma-Chlordane	ND		5.0	ug/Kg		10/15/20 07:39	10/16/20 04:58	1
gamma-BHC	ND		5.0	ug/Kg		10/15/20 07:39	10/16/20 04:58	1
Heptachlor	ND		5.0	ug/Kg		10/15/20 07:39	10/16/20 04:58	1
Heptachlor epoxide	ND		5.0	ug/Kg		10/15/20 07:39	10/16/20 04:58	1
Methoxychlor	ND		5.0	ug/Kg		10/15/20 07:39	10/16/20 04:58	1
Toxaphene	ND		25	ug/Kg		10/15/20 07:39	10/16/20 04:58	1

Surrogate	MB	MB	Limits	Prepared	Analyzed	Dil Fac
	%Recovery	Qualifier				
Tetrachloro-m-xylene	111		25 - 126	10/15/20 07:39	10/16/20 04:58	1
DCB Decachlorobiphenyl (Surr)	102		20 - 155	10/15/20 07:39	10/16/20 04:58	1

**Lab Sample ID: LCS 570-101973/2-A**  
**Matrix: Solid**  
**Analysis Batch: 102192**

**Client Sample ID: Lab Control Sample**  
**Prep Type: Total/NA**  
**Prep Batch: 101973**

Analyte	Spike Added	LCS	LCS	Unit	D	%Rec	Limits
		Result	Qualifier				
4,4'-DDD	25.0	27.00		ug/Kg		108	50 - 149
4,4'-DDE	25.0	25.84		ug/Kg		103	48 - 144
4,4'-DDT	25.0	23.61		ug/Kg		94	37 - 149
Aldrin	25.0	24.87		ug/Kg		99	43 - 139
alpha-BHC	25.0	24.06		ug/Kg		96	51 - 138
alpha-Chlordane	25.0	24.72		ug/Kg		99	47 - 136
beta-BHC	25.0	23.47		ug/Kg		94	47 - 135
delta-BHC	25.0	13.14		ug/Kg		53	40 - 146
Dieldrin	25.0	25.54		ug/Kg		102	48 - 141
Endosulfan I	25.0	24.64		ug/Kg		99	43 - 139
Endosulfan II	25.0	24.54		ug/Kg		98	48 - 142
Endosulfan sulfate	25.0	22.22		ug/Kg		89	47 - 144
Endrin	25.0	25.57		ug/Kg		102	35 - 144
Endrin aldehyde	25.0	23.60		ug/Kg		94	35 - 138
gamma-Chlordane	25.0	26.32		ug/Kg		105	33 - 155
gamma-BHC	25.0	24.22		ug/Kg		97	51 - 137

Eurofins Calscience LLC

# QC Sample Results

Client: Stantec Consulting Corp.  
 Project/Site: City Ventures Phase II ESA/185804922.201

Job ID: 570-41065-1

## Method: 8081A - Organochlorine Pesticides (GC) (Continued)

**Lab Sample ID: LCS 570-101973/2-A**  
**Matrix: Solid**  
**Analysis Batch: 102192**

**Client Sample ID: Lab Control Sample**  
**Prep Type: Total/NA**  
**Prep Batch: 101973**

Analyte	Spike Added	LCS Result	LCS Qualifier	Unit	D	%Rec	%Rec. Limits
Heptachlor	25.0	25.65		ug/Kg		103	47 - 137
Heptachlor epoxide	25.0	25.19		ug/Kg		101	49 - 135
Methoxychlor	25.0	23.19		ug/Kg		93	39 - 142

Surrogate	LCS %Recovery	LCS Qualifier	Limits
Tetrachloro-m-xylene	119		25 - 126
DCB Decachlorobiphenyl (Surr)	106		20 - 155

**Lab Sample ID: LCSD 570-101973/3-A**  
**Matrix: Solid**  
**Analysis Batch: 102192**

**Client Sample ID: Lab Control Sample Dup**  
**Prep Type: Total/NA**  
**Prep Batch: 101973**

Analyte	Spike Added	LCSD Result	LCSD Qualifier	Unit	D	%Rec	%Rec. Limits	RPD	Limit
4,4'-DDD	25.0	26.16		ug/Kg		105	50 - 149	3	17
4,4'-DDE	25.0	25.10		ug/Kg		100	48 - 144	3	18
4,4'-DDT	25.0	22.92		ug/Kg		92	37 - 149	3	17
Aldrin	25.0	24.32		ug/Kg		97	43 - 139	2	15
alpha-BHC	25.0	23.45		ug/Kg		94	51 - 138	3	17
alpha-Chlordane	25.0	24.13		ug/Kg		97	47 - 136	2	16
beta-BHC	25.0	22.91		ug/Kg		92	47 - 135	2	17
delta-BHC	25.0	12.79		ug/Kg		51	40 - 146	3	20
Dieldrin	25.0	24.88		ug/Kg		100	48 - 141	3	16
Endosulfan I	25.0	24.02		ug/Kg		96	43 - 139	3	16
Endosulfan II	25.0	23.75		ug/Kg		95	48 - 142	3	16
Endosulfan sulfate	25.0	21.41		ug/Kg		86	47 - 144	4	16
Endrin	25.0	24.91		ug/Kg		100	35 - 144	3	18
Endrin aldehyde	25.0	23.09		ug/Kg		92	35 - 138	2	13
gamma-Chlordane	25.0	23.30	p	ug/Kg		93	33 - 155	12	59
gamma-BHC	25.0	23.71		ug/Kg		95	51 - 137	2	17
Heptachlor	25.0	25.39		ug/Kg		102	47 - 137	1	17
Heptachlor epoxide	25.0	25.13		ug/Kg		101	49 - 135	0	17
Methoxychlor	25.0	22.51		ug/Kg		90	39 - 142	3	17

Surrogate	LCSD %Recovery	LCSD Qualifier	Limits
Tetrachloro-m-xylene	114		25 - 126
DCB Decachlorobiphenyl (Surr)	102		20 - 155

**Lab Sample ID: 570-40999-A-1-A MS**  
**Matrix: Solid**  
**Analysis Batch: 102192**

**Client Sample ID: Matrix Spike**  
**Prep Type: Total/NA**  
**Prep Batch: 101973**

Analyte	Sample Result	Sample Qualifier	Spike Added	MS Result	MS Qualifier	Unit	D	%Rec	%Rec. Limits
4,4'-DDD	ND		24.9	23.72		ug/Kg		95	12 - 180
4,4'-DDE	ND		24.9	26.15		ug/Kg		105	8 - 184
4,4'-DDT	ND		24.9	24.34		ug/Kg		85	2 - 187
Aldrin	ND		24.9	19.08	p	ug/Kg		77	9 - 153
alpha-BHC	ND		24.9	19.04		ug/Kg		76	10 - 149
alpha-Chlordane	ND		24.9	20.91		ug/Kg		84	9 - 161

Eurofins Calscience LLC



# QC Sample Results

Client: Stantec Consulting Corp.  
 Project/Site: City Ventures Phase II ESA/185804922.201

Job ID: 570-41065-1

## Method: 8081A - Organochlorine Pesticides (GC) (Continued)

**Lab Sample ID: 570-40999-A-1-A MS**  
**Matrix: Solid**  
**Analysis Batch: 102192**

**Client Sample ID: Matrix Spike**  
**Prep Type: Total/NA**  
**Prep Batch: 101973**

Analyte	Sample	Sample	Spike	MS	MS	Unit	D	%Rec	%Rec.	
	Result	Qualifier	Added	Result	Qualifier				Limits	
beta-BHC	ND		24.9	20.86		ug/Kg		84	9 - 156	
delta-BHC	ND		24.9	12.61		ug/Kg		51	6 - 162	
Dieldrin	ND		24.9	22.78		ug/Kg		91	11 - 164	
Endosulfan I	ND		24.9	20.71		ug/Kg		83	4 - 156	
Endosulfan II	ND		24.9	21.13		ug/Kg		85	12 - 161	
Endosulfan sulfate	ND		24.9	19.45		ug/Kg		78	10 - 165	
Endrin	ND		24.9	21.96		ug/Kg		88	6 - 166	
Endrin aldehyde	ND		24.9	19.24		ug/Kg		77	1 - 156	
gamma-Chlordane	ND		24.9	23.43		ug/Kg		94	7 - 177	
gamma-BHC	ND		24.9	20.78		ug/Kg		83	9 - 154	
Heptachlor	ND		24.9	22.83		ug/Kg		92	3 - 150	
Heptachlor epoxide	ND		24.9	20.83		ug/Kg		84	7 - 169	
Methoxychlor	ND		24.9	18.11		ug/Kg		73	8 - 163	
		<b>MS MS</b>								
<b>Surrogate</b>		<b>%Recovery</b>	<b>Qualifier</b>						<b>Limits</b>	
Tetrachloro-m-xylene		98							25 - 126	
DCB Decachlorobiphenyl (Surr)		89							20 - 155	

**Lab Sample ID: 570-40999-A-1-B MSD**  
**Matrix: Solid**  
**Analysis Batch: 102192**

**Client Sample ID: Matrix Spike Duplicate**  
**Prep Type: Total/NA**  
**Prep Batch: 101973**

Analyte	Sample	Sample	Spike	MSD	MSD	Unit	D	%Rec	%Rec.		RPD
	Result	Qualifier	Added	Result	Qualifier				Limits	RPD	Limit
4,4'-DDD	ND		24.9	23.09		ug/Kg		93	12 - 180	3	79
4,4'-DDE	ND		24.9	24.23		ug/Kg		97	8 - 184	8	76
4,4'-DDT	ND		24.9	21.71		ug/Kg		75	2 - 187	11	78
Aldrin	ND		24.9	16.83	p	ug/Kg		67	9 - 153	13	77
alpha-BHC	ND		24.9	18.98		ug/Kg		76	10 - 149	0	85
alpha-Chlordane	ND		24.9	18.66		ug/Kg		75	9 - 161	11	79
beta-BHC	ND		24.9	19.30		ug/Kg		77	9 - 156	8	78
delta-BHC	ND		24.9	11.46		ug/Kg		46	6 - 162	10	85
Dieldrin	ND		24.9	21.80		ug/Kg		87	11 - 164	4	77
Endosulfan I	ND		24.9	18.82		ug/Kg		75	4 - 156	10	77
Endosulfan II	ND		24.9	20.50		ug/Kg		82	12 - 161	3	77
Endosulfan sulfate	ND		24.9	17.42		ug/Kg		70	10 - 165	11	73
Endrin	ND		24.9	21.58		ug/Kg		87	6 - 166	2	82
Endrin aldehyde	ND		24.9	18.51		ug/Kg		74	1 - 156	4	83
gamma-Chlordane	ND		24.9	20.63		ug/Kg		83	7 - 177	13	84
gamma-BHC	ND		24.9	22.11		ug/Kg		89	9 - 154	6	79
Heptachlor	ND		24.9	21.83		ug/Kg		88	3 - 150	4	85
Heptachlor epoxide	ND		24.9	18.91		ug/Kg		76	7 - 169	10	79
Methoxychlor	ND		24.9	17.43		ug/Kg		70	8 - 163	4	78
		<b>MSD MSD</b>									
<b>Surrogate</b>		<b>%Recovery</b>	<b>Qualifier</b>						<b>Limits</b>		
Tetrachloro-m-xylene		91							25 - 126		
DCB Decachlorobiphenyl (Surr)		89							20 - 155		

# QC Sample Results

Client: Stantec Consulting Corp.  
 Project/Site: City Ventures Phase II ESA/185804922.201

Job ID: 570-41065-1

## Method: 6010B - Metals (ICP)

**Lab Sample ID: MB 570-102206/1-A**  
**Matrix: Solid**  
**Analysis Batch: 102736**

**Client Sample ID: Method Blank**  
**Prep Type: Total/NA**  
**Prep Batch: 102206**

Analyte	MB Result	MB Qualifier	RL	Unit	D	Prepared	Analyzed	Dil Fac
Arsenic	ND		0.754	mg/Kg		10/15/20 18:00	10/17/20 20:30	1
Lead	ND		0.503	mg/Kg		10/15/20 18:00	10/17/20 20:30	1

**Lab Sample ID: LCS 570-102206/2-A**  
**Matrix: Solid**  
**Analysis Batch: 102736**

**Client Sample ID: Lab Control Sample**  
**Prep Type: Total/NA**  
**Prep Batch: 102206**

Analyte	Spike Added	LCS Result	LCS Qualifier	Unit	D	%Rec	%Rec. Limits
Arsenic	24.6	24.64		mg/Kg		100	80 - 120
Lead	24.6	26.35		mg/Kg		107	80 - 120

**Lab Sample ID: LCSD 570-102206/3-A**  
**Matrix: Solid**  
**Analysis Batch: 102736**

**Client Sample ID: Lab Control Sample Dup**  
**Prep Type: Total/NA**  
**Prep Batch: 102206**

Analyte	Spike Added	LCSD Result	LCSD Qualifier	Unit	D	%Rec	%Rec. Limits	RPD	RPD Limit
Arsenic	24.9	25.13		mg/Kg		101	80 - 120	2	20
Lead	24.9	26.93		mg/Kg		108	80 - 120	2	20

**Lab Sample ID: 570-40969-A-3-E MS**  
**Matrix: Solid**  
**Analysis Batch: 102736**

**Client Sample ID: Matrix Spike**  
**Prep Type: Total/NA**  
**Prep Batch: 102206**

Analyte	Sample Result	Sample Qualifier	Spike Added	MS Result	MS Qualifier	Unit	D	%Rec	%Rec. Limits
Arsenic	11.0		24.5	35.95		mg/Kg		102	75 - 125
Lead	3.20		24.5	26.38		mg/Kg		95	75 - 125

**Lab Sample ID: 570-40969-A-3-F MSD**  
**Matrix: Solid**  
**Analysis Batch: 102736**

**Client Sample ID: Matrix Spike Duplicate**  
**Prep Type: Total/NA**  
**Prep Batch: 102206**

Analyte	Sample Result	Sample Qualifier	Spike Added	MSD Result	MSD Qualifier	Unit	D	%Rec	%Rec. Limits	RPD	RPD Limit
Arsenic	11.0		24.5	33.93		mg/Kg		94	75 - 125	6	20
Lead	3.20		24.5	26.65		mg/Kg		96	75 - 125	1	20

# Accreditation/Certification Summary

Client: Stantec Consulting Corp.  
Project/Site: City Ventures Phase II ESA/185804922.201

Job ID: 570-41065-1

## Laboratory: Eurofins Calscience LLC

All accreditations/certifications held by this laboratory are listed. Not all accreditations/certifications are applicable to this report.

Authority	Program	Identification Number	Expiration Date
California	Los Angeles County Sanitation Districts	10109	09-30-21
California	SCAQMD LAP	17LA0919	11-30-20
California	State	2944	09-30-21
Guam	State	20-003R	10-31-20
Nevada	State	CA00111	07-31-21
Oregon	NELAP	CA300001	01-29-21
USDA	US Federal Programs	P330-20-00034	02-10-23
Washington	State	C916-18	10-11-21



# Method Summary

Client: Stantec Consulting Corp.  
Project/Site: City Ventures Phase II ESA/185804922.201

Job ID: 570-41065-1

Method	Method Description	Protocol	Laboratory
8081A	Organochlorine Pesticides (GC)	SW846	ECL 1
6010B	Metals (ICP)	SW846	ECL 1
3050B	Preparation, Metals	SW846	ECL 1
3545	Pressurized Fluid Extraction	SW846	ECL 1

**Protocol References:**

SW846 = "Test Methods For Evaluating Solid Waste, Physical/Chemical Methods", Third Edition, November 1986 And Its Updates.

**Laboratory References:**

ECL 1 = Eurofins Calscience LLC Lincoln, 7440 Lincoln Way, Garden Grove, CA 92841, TEL (714)895-5494

- 1
- 2
- 3
- 4
- 5
- 6
- 7
- 8
- 9
- 10
- 11
- 12
- 13

# Sample Summary

Client: Stantec Consulting Corp.  
Project/Site: City Ventures Phase II ESA/185804922.201

Job ID: 570-41065-1

Lab Sample ID	Client Sample ID	Matrix	Collected	Received	Asset ID
570-41065-1	S-1-1	Solid	10/15/20 07:11	10/15/20 09:04	
570-41065-4	S-2-1	Solid	10/15/20 07:30	10/15/20 09:04	
570-41065-7	S-3-1	Solid	10/15/20 07:43	10/15/20 09:04	
570-41065-10	S-4-1	Solid	10/15/20 08:02	10/15/20 09:04	
570-41065-13	S-5-1	Solid	10/15/20 08:21	10/15/20 09:04	
570-41065-16	S-6-1	Solid	10/15/20 08:36	10/15/20 09:04	

- 1
- 2
- 3
- 4
- 5
- 6
- 7
- 8
- 9
- 10
- 11
- 12
- 13



Stantec

Stantec Consulting Services Inc.  
735 E. Carnegie Drive, Suite 280  
San Bernardino, CA 92408  
Tel: 909-255-8213 Fax: 909-335-6120

Lab No. \_\_\_\_\_

Page 1 of 1

Project Contact (Hardcopy or PDF To):  
alicia.jansen@stantec.com

California EDF Report?  Yes  No

Chain-of-Custody Record and Analysis Request

Laboratory / Address:  
CalScience - 7440 Lincoln Way, Garden Grove, CA 92841

Electronic Deliverables To (Email Address):  
alicia.jansen@stantec.com

Analysis Request

Phone No.: 714-895-5494 Fax No.:

Global ID No: NA

Project Number: 185804922.201 P.O. No.:

Samplers Name: Alicia Jansen

Project Name: City Ventures Phase II ESA

Project Address: 1661-1673 West Broadway, Anaheim, CA

Project Manager: Alicia Jansen

Sampling Container Preservative Matrix

Sample Name	Sample Depth	Sampling		Container					Preservative				Matrix		Arsenic by EPA Method 6010B	Lead by EPA Method 6010B	OCs by EPA Method 8081A	TPH by EPA Method 8015	VOCs by EPA Method 8260B	Number of Containers	TAT	HOLD	
		Date	Time	40 ml VOA	SLEEVE	POLY	AMBER	GLASS JAR	HCl	HNO <sub>3</sub>	ICE	NONE	WATER	SOIL									
S-1-1	1	10/15/20	0711					X						X	X	X					1	X	
S-1-2	2		0712																				X
S-1-3	3		0713																				X
S-2-1	1		0720											X	X	X							X
S-2-2	2		0737																				X
S-2-3	3		0734																				X
S-3-1	1		0743											X	X	X							X
S-3-2	2		0745																				X
S-3-3	3		0747																				X
S-4-1	1		0802											X	X	X							X
S-4-2	2		0804																				X
S-4-3	3		0804																				X
S-5-1	1		0821											X	X	X							X
S-5-2	2		0823																				X
S-5-3	3		0825																				X
S-6-1	1		0836											X	X	X							X
S-6-2	2		0838																				X
S-6-3	3		0840																				X



570-41065 Chain of Custody

Relinquished by: *[Signature]*

Date: 10/15/20 Time: 0904 Received by Laboratory: *[Signature]*

Bill To: Stantec San Bernardino  
4-974-1 SC6

# Login Sample Receipt Checklist

Client: Stantec Consulting Corp.

Job Number: 570-41065-1

**Login Number: 41065**  
**List Number: 1**  
**Creator: Soriano, Precy**

**List Source: Eurofins Calscience**

Question	Answer	Comment
Radioactivity wasn't checked or is </= background as measured by a survey meter.	N/A	
The cooler's custody seal, if present, is intact.	True	
Sample custody seals, if present, are intact.	True	
The cooler or samples do not appear to have been compromised or tampered with.	True	
Samples were received on ice.	True	
Cooler Temperature is acceptable.	True	
Cooler Temperature is recorded.	True	
COC is present.	True	
COC is filled out in ink and legible.	True	
COC is filled out with all pertinent information.	True	
Is the Field Sampler's name present on COC?	True	
There are no discrepancies between the containers received and the COC.	True	
Samples are received within Holding Time (excluding tests with immediate HTs)	True	
Sample containers have legible labels.	True	
Containers are not broken or leaking.	True	
Sample collection date/times are provided.	True	
Appropriate sample containers are used.	True	
Sample bottles are completely filled.	True	
Sample Preservation Verified.	True	
There is sufficient vol. for all requested analyses, incl. any requested MS/MSDs	True	
Containers requiring zero headspace have no headspace or bubble is <6mm (1/4").	True	
Multiphasic samples are not present.	True	
Samples do not require splitting or compositing.	True	
Residual Chlorine Checked.	N/A	



EMSL ANALYTICAL, INC.  
LABORATORY PRODUCTS TRAINING

# Asbestos Chain of Custody For California

EMSL Analytical, Inc.  
200 Route 130 North

EMSL Order Number (lab use only):

042025192

RECEIVED  
Cinnaminson, NJ 08077  
PHONE: 1-800-220-3675  
FAX: (856) 786-5974  
2020 OCT 15 AM 9:54

Company Name : Stantec Consulting Services Inc.		EMSL Customer ID:	
Street: 735 E. Carnegie Drive Suite 280		City: San Bernardino	State or Province: CA
Zip/Postal Code: 92408	Country: US	Telephone #: 909-335-6116	Fax #:
Report To (Name): Alicia Jansen		Please Provide Results via: <input type="checkbox"/> Fax <input type="checkbox"/> Email	
email Address: alicia.jansen@stantec.com		Purchase Order Number:	
Client Project ID: 185804922		EMSL Project ID (internal use only):	
State or Province Collected: CA			

EMSL Bill-to:  Same  Different: If Bill-to is different, note instructions in comments below. *Third-party billing requires written authorization.*

**Turnaround Time (TAT) Options Please Check**

3 Hr<sup>1</sup>  
  4-4.5Hr<sup>1</sup> AHERA Only  
  6 Hr<sup>1</sup>  
  24 Hr  
  32 Hr<sup>2</sup>  
 48 Hr  
 72 Hr  
 96 Hr  
 1 Week  
 2 Week

<sup>1</sup>Premium Service Charge applies for 3 Hour TEM AHERA or EPA Level II TAT - you will be asked to sign an authorization form. TEM Air 3-6 Hour, please call ahead to schedule <sup>2</sup>32 Hour TAT available for select tests only; samples must be submitted by 11:30am.

<p><b>PCM - Air</b></p> <input type="checkbox"/> NIOSH 7400 <input type="checkbox"/> w/ OSHA 8hr. TWA <p><b>PLM - Bulk (Reporting Limit)</b></p> <input checked="" type="checkbox"/> PLM EPA 600/R-93/116 (<1%) <input type="checkbox"/> PLM EPA NOB (<1%) <input type="checkbox"/> 400 Point Count (<0.25%) <input type="checkbox"/> 400 Point Count with Gravimetric Reduction (<0.25%) <input type="checkbox"/> 1000 Point Count (<0.1%) <input type="checkbox"/> 1000 Point Count with Gravimetric Reduction (<0.1%) <input type="checkbox"/> NIOSH 9002 (<1%) <p><b>TEM - Water:</b> EPA 100.2                  Fibers &gt;10µm <input type="checkbox"/> Waste <input type="checkbox"/> Drinking                  All Fiber Sizes <input type="checkbox"/> Waste <input type="checkbox"/> Drinking</p>	<p><b>TEM - Air</b></p> <input type="checkbox"/> AHERA 40 CFR, Part 763 <input type="checkbox"/> CARB Modified AHERA <input type="checkbox"/> EPA Level II <input type="checkbox"/> NIOSH 7402 <input type="checkbox"/> ISO 10312. <p><b>TEM - Bulk</b></p> <input type="checkbox"/> TEM EPA NOB <input type="checkbox"/> TEM EPA 600/R-93/116 with Milling Prep (<0.1%)* <p style="text-align: center;"><small>* Lower reporting limits available upon request</small></p> <p><b>TEM- Dust</b></p> <input type="checkbox"/> Microvac - ASTM D 5755 <input type="checkbox"/> Wipe - ASTM D6480 <input type="checkbox"/> Carpet Sonication (EPA 600/J-93/167)	<p><b>Soil/Rock/Vermiculite (Reporting Limit)</b></p> <input type="checkbox"/> PLM CARB 435 - A (<0.25%)* <input type="checkbox"/> TEM CARB 435 - B (<0.1%) <input type="checkbox"/> TEM CARB 435 - C (<0.01%)* <input type="checkbox"/> TEM Qualitative via Filtration Prep <input type="checkbox"/> TEM Qualitative via Drop Mount Prep <input type="checkbox"/> PLM EPA 600/R-93/116 with Milling Prep (<0.25%) <input type="checkbox"/> PLM EPA 600/R-93/116 with Milling Prep (<0.1%) <input type="checkbox"/> TEM EPA 600/R-93/116 with Milling Prep (<0.1%)* <p><b>Other test (please specify)</b></p>
--	---	--

Stop At First Positive (clearly identify homogenous areas below)      Filter Pore Size (Air Samples):  0.8µm  0.45µm

Sampler's Name: Alicia Jansen      Sampler's Signature: [Signature]

Sample #	Sample Description/ Location	Volume, Area, or Homogenous Area	Date and Time Sampled
S-4	East Parkway Area	7000 ft <sup>2</sup>	10/15/20

Client Sample # (s): S-4      S-4      Total # of Samples: 2

Relinquished by (Client): [Signature]      Date: 10/15/20      Time: 1500

Received by (Lab): [Signature]      Date: 10-16-20      Time: 9:12

Comments/Special Instructions:





# EMSL Analytical, Inc.

200 Route 130 North Cinnaminson, NJ 08077

Tel/Fax: (800) 220-3675 / (856) 786-5974

<http://www.EMSL.com> / [cinnaslab@EMSL.com](mailto:cinnaslab@EMSL.com)

EMSL Order: 042025192

Customer ID: STTC26

Customer PO:

Project ID:

**Attention:** Alicia Jansen  
Stantec Consulting Services Inc.  
735 E. Carnegie Drive  
Suite 280  
San Bernardino, CA 92408

**Phone:** (909) 335-6116

**Fax:**

**Received Date:** 10/16/2020 9:30 AM

**Analysis Date:** 10/19/2020

**Collected Date:** 10/15/2020

**Project:** 185804922

## Test Report: Asbestos Analysis of Bulk Materials via EPA 600/R-93/116 Method using Polarized Light Microscopy

Sample	Description	Appearance	Non-Asbestos		Asbestos
			% Fibrous	% Non-Fibrous	% Type
S-4	East Parking Area	Black Fibrous	20% Synthetic	80% Non-fibrous (Other)	None Detected
042025192-0001		Homogeneous			

Analyst(s)

Quynh Vu (1)

Samantha Rundstrom, Laboratory Manager  
or Other Approved Signatory

EMSL maintains liability limited to cost of analysis. Interpretation and use of test results are the responsibility of the client. This report relates only to the samples reported above, and may not be reproduced, except in full, without written approval by EMSL. EMSL bears no responsibility for sample collection activities or analytical method limitations. The report reflects the samples as received. Results are generated from the field sampling data (sampling volumes and areas, locations, etc.) provided by the client on the Chain of Custody. Samples are within quality control criteria and met method specifications unless otherwise noted. The above analyses were performed in general compliance with Appendix E to Subpart E of 40 CFR (previously EPA 600/M4-82-020 "Interim Method") but augmented with procedures outlined in the 1993 ("final") version of the method. This report must not be used by the client to claim product certification, approval, or endorsement by NVLAP, NIST or any agency of the federal government. Non-friable organically bound materials present a problem matrix and therefore EMSL recommends gravimetric reduction prior to analysis. Unless requested by the client, building materials manufactured with multiple layers (i.e. linoleum, wallboard, etc.) are reported as a single sample. Estimation of uncertainty is available on request.

Samples analyzed by EMSL Analytical, Inc. Cinnaminson, NJ NVLAP Lab Code 101048-0, AIHA-LAP, LLC-IHLAP Lab 100194, NYS ELAP 10872, NJ DEP 03036, PA ID# 68-00367, LA #04127

Initial report from: 10/19/2020 07:52:43

THIS PAGE INTENTIONALLY LEFT BLANK