
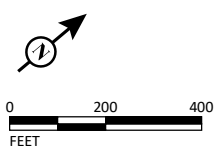


Appendix K Design Plans for the Build Alternatives

This page intentionally left blank



LEGEND
 Alternative 2
 — Park and Ride



SOURCE: Google (2021)

I:\WSP2203.07\GIS\MXD\Chapter1\Alt2.mxd (5/22/2023)

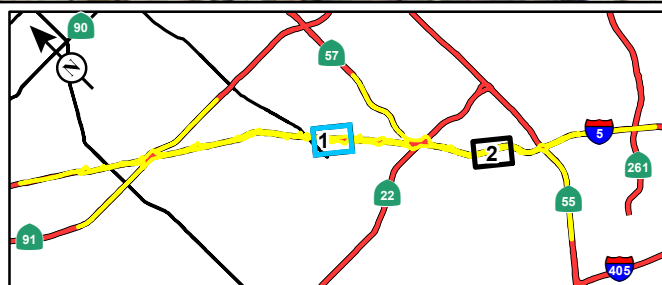



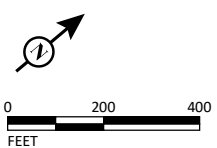
FIGURE K-1
 Sheet 1 of 2

*I-5 Managed Lanes Project
 (Red Hill Avenue to Orange County/
 Los Angeles County Line)*

Alternative 2
 EA No. 0Q950



LEGEND
 Alternative 2
 — Park and Ride



SOURCE: Google (2021)

I:\WSP2203.07\GIS\MXD\Chapter1\Alt2.mxd (5/22/2023)

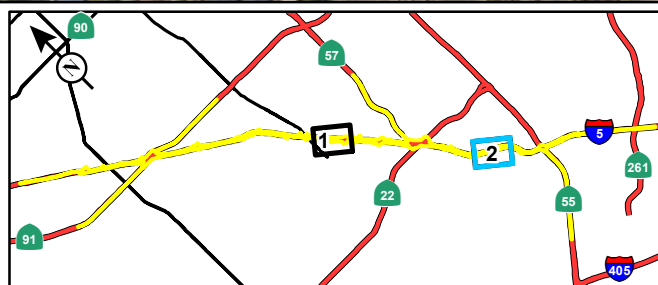


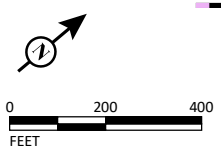
FIGURE K-1
 Sheet 2 of 2

*I-5 Managed Lanes Project
 (Red Hill Avenue to Orange County/
 Los Angeles County Line)*

Alternative 2
 EA No. 0Q950



LEGEND
 Alternative 3 — Proposed Sign Work
 — Footprint



SOURCE: Google (2021)

I:\WSP2203.07\GIS\MXD\Chapter1\Alt3.mxd (5/22/2023)

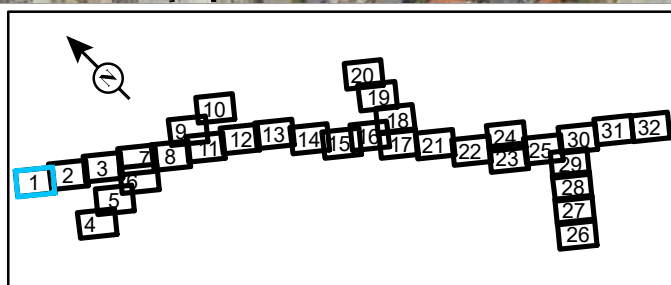



FIGURE K-2
 Sheet 1 of 32

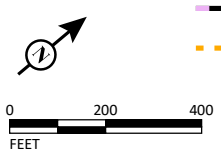
*I-5 Managed Lanes Project
 (Red Hill Avenue to Orange County/
 Los Angeles County Line)*

Alternative 3
 EA No. 0Q950



LEGEND

- Alternative 3
- Proposed Sign Work
- Footprint
- Roadwork
- Existing Right of Way



SOURCE: Google (2021)

I:\WSP2203.07\GIS\MXD\Chapter1\Alt3.mxd (5/22/2023)

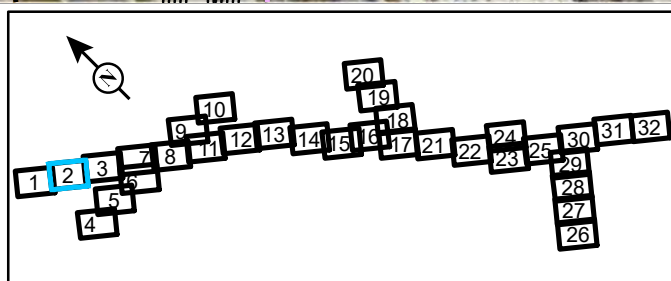



FIGURE K-2
Sheet 2 of 32

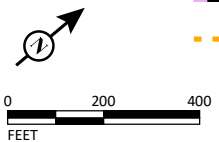
I-5 Managed Lanes Project
(Red Hill Avenue to Orange County/
Los Angeles County Line)

Alternative 3
EA No. 0Q950



LEGEND

- Alternative 3
- Footprint
- Existing Right of Way
- Proposed Sign Work
- Roadwork



SOURCE: Google (2021)

I:\WSP2203.07\GIS\MXD\Chapter1\Alt3.mxd (5/22/2023)

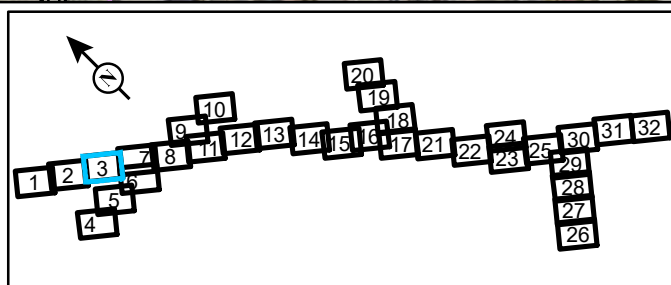


FIGURE K-2
Sheet 3 of 32

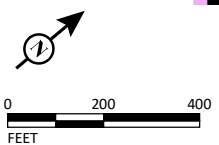
I-5 Managed Lanes Project
(Red Hill Avenue to Orange County/
Los Angeles County Line)

Alternative 3
EA No. 0Q950



LEGEND

- Alternative 3
- Proposed Sign Work
- Footprint



SOURCE: Google (2021)

I:\WSP2203.07\GIS\MXD\Chapter1\Alt3.mxd (5/22/2023)

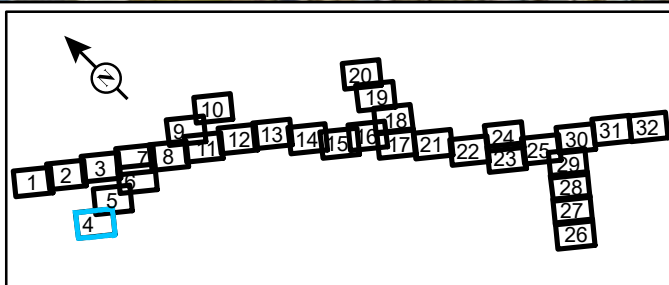


FIGURE K-2
Sheet 4 of 32

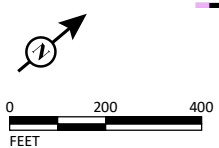
*I-5 Managed Lanes Project
(Red Hill Avenue to Orange County/
Los Angeles County Line)*

Alternative 3
EA No. 0Q950



LEGEND

- Alternative 3
- Existing Right of Way
- Footprint
- Proposed Sign Work



SOURCE: Google (2021)

I:\WSP2203.07\GIS\MXD\Chapter1\Alt3.mxd (5/22/2023)

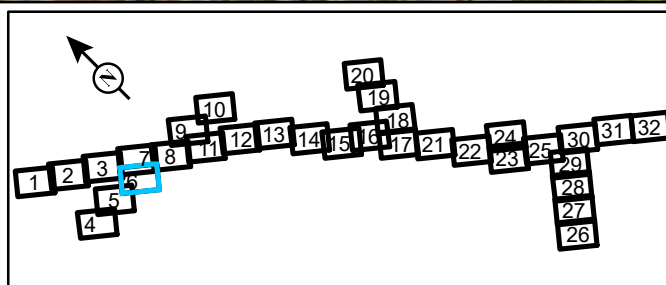



FIGURE K-2
Sheet 6 of 32

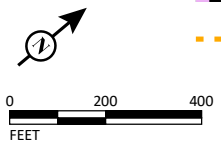
I-5 Managed Lanes Project
(Red Hill Avenue to Orange County/
Los Angeles County Line)

Alternative 3
EA No. 0Q950



LEGEND

- Alternative 3
- Footprint
- Existing Right of Way
- Proposed Sign Work
- Roadwork



SOURCE: Google (2021)

I:\WSP2203.07\GIS\MXD\Chapter1\Alt3.mxd (5/22/2023)

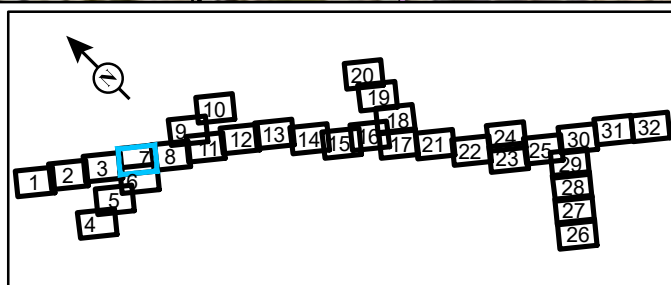



FIGURE K-2
Sheet 7 of 32

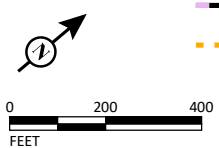
*I-5 Managed Lanes Project
(Red Hill Avenue to Orange County/
Los Angeles County Line)*

Alternative 3
EA No. 0Q950



LEGEND

- Alternative 3
- Proposed Sign Work
- Footprint
- Roadwork
- Existing Right of Way



SOURCE: Google (2021)

I:\WSP2203.07\GIS\MXD\Chapter1\Alt3.mxd (5/22/2023)

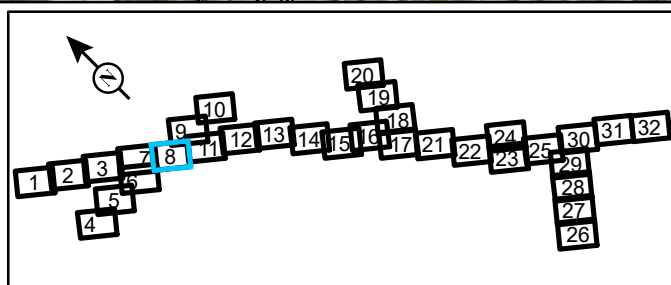



FIGURE K-2
Sheet 8 of 32

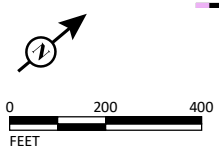
*I-5 Managed Lanes Project
(Red Hill Avenue to Orange County/
Los Angeles County Line)*

Alternative 3
EA No. 0Q950



LEGEND

- Alternative 3
- Proposed Sign Work
- Footprint



SOURCE: Google (2021)

I:\WSP2203.07\GIS\MXD\Chapter1\Alt3.mxd (5/22/2023)

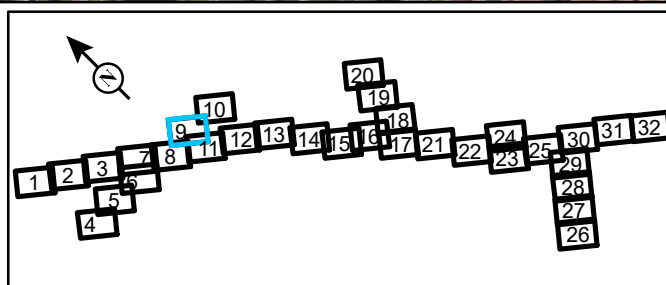


FIGURE K-2
Sheet 9 of 32

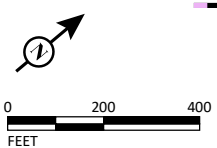
I-5 Managed Lanes Project
(Red Hill Avenue to Orange County/
Los Angeles County Line)

Alternative 3
EA No. 00950



LEGEND

- Alternative 3
- Proposed Sign Work
- Footprint



SOURCE: Google (2021)

I:\WSP2203.07\GIS\MXD\Chapter1\Alt3.mxd (5/22/2023)

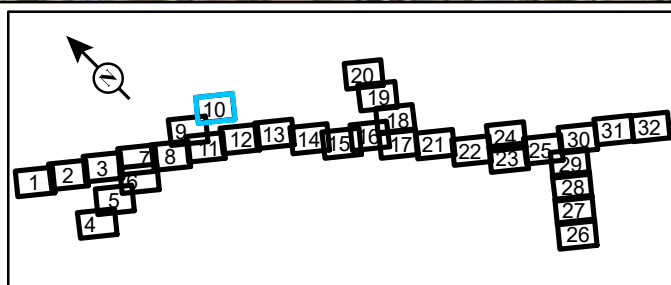



FIGURE K-2
Sheet 10 of 32

I-5 Managed Lanes Project
(Red Hill Avenue to Orange County/
Los Angeles County Line)

Alternative 3
EA No. 0Q950



LEGEND

- Alternative 3
- Proposed Sign Work
- Footprint
- Roadwork
- Existing Right of Way

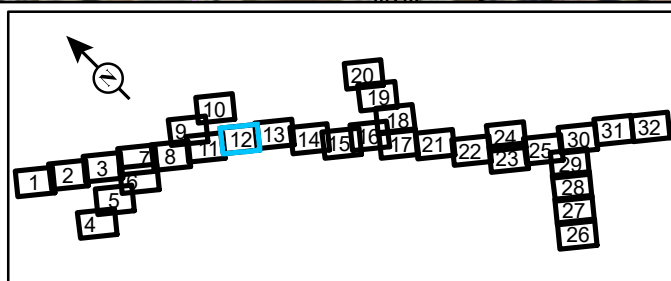


FIGURE K-2
Sheet 12 of 32


*I-5 Managed Lanes Project
(Red Hill Avenue to Orange County/
Los Angeles County Line)*

Alternative 3
EA No. 0Q950

0 200 400
FEET

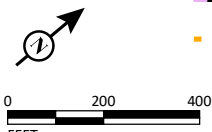
SOURCE: Google (2021)

I:\WSP2203.07\GIS\MXD\Chapter1\Alt3.mxd (5/22/2023)



LEGEND

- Alternative 3
- Footprint
- Existing Right of Way
- Potential Contractor Laydown Area
- Proposed Sign Work
- Roadwork



SOURCE: Google (2021)

I:\WSP2203.07\GIS\MXD\Chapter1\Alt3.mxd (5/22/2023)

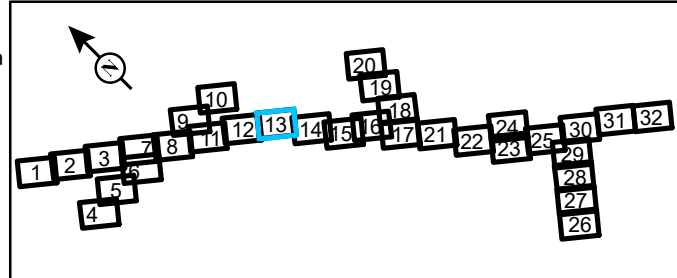


FIGURE K-2
Sheet 13 of 32

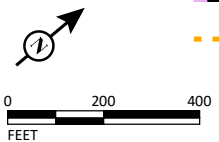
I-5 Managed Lanes Project
(Red Hill Avenue to Orange County/
Los Angeles County Line)

Alternative 3
EA No. 0Q950



LEGEND

- Alternative 3
- Footprint
- Existing Right of Way
- Potential Contractor Laydown Area
- Proposed Sign Work
- Roadwork



SOURCE: Google (2021)

I:\WSP2203.07\GIS\MXD\Chapter1\Alt3.mxd (5/22/2023)

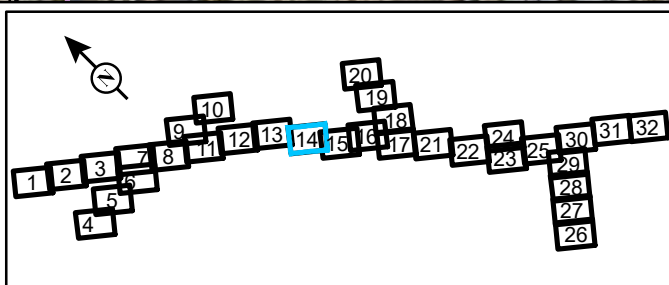



FIGURE K-2
Sheet 14 of 32

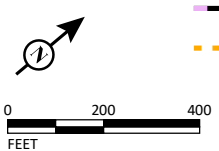
I-5 Managed Lanes Project
(Red Hill Avenue to Orange County/
Los Angeles County Line)

Alternative 3
EA No. 0Q950



LEGEND

- Alternative 3
- Footprint
- Existing Right of Way
- Park and Ride
- Proposed Sign Work
- Roadwork



SOURCE: Google (2021)

I:\WSP2203.07\GIS\MXD\Chapter1\Alt3.mxd (5/22/2023)

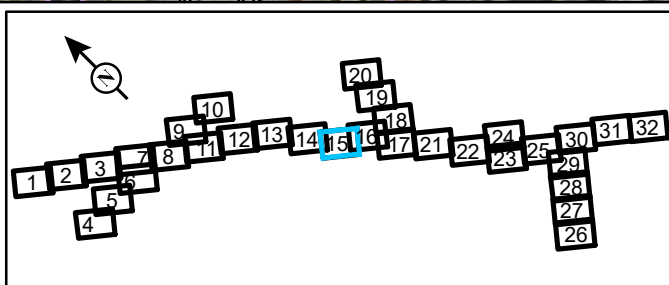


FIGURE K-2
Sheet 15 of 32

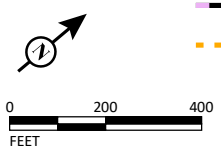
I-5 Managed Lanes Project
(Red Hill Avenue to Orange County/
Los Angeles County Line)

Alternative 3
EA No. 0Q950



LEGEND

- Alternative 3
- Footprint
- Existing Right of Way
- Proposed Sign Work
- Roadwork



SOURCE: Google (2021)

I:\WSP2203.07\GIS\MXD\Chapter1\Alt3.mxd (5/22/2023)

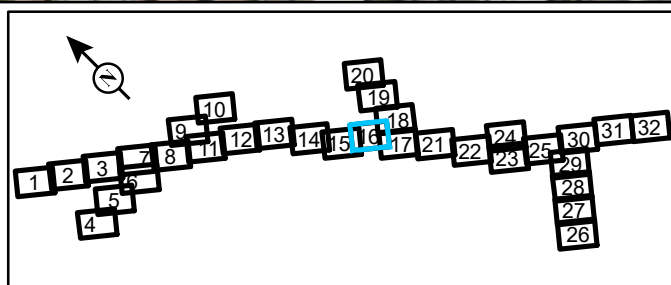



FIGURE K-2
Sheet 16 of 32

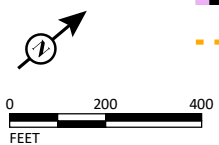
I-5 Managed Lanes Project
(Red Hill Avenue to Orange County/
Los Angeles County Line)

Alternative 3
EA No. 0Q950



LEGEND

- Alternative 3
- Footprint
- Existing Right of Way
- Potential Contractor Laydown Area
- Proposed Sign Work
- Roadwork



SOURCE: Google (2021)

I:\WSP2203.07\GIS\MXD\Chapter1\Alt3.mxd (5/22/2023)

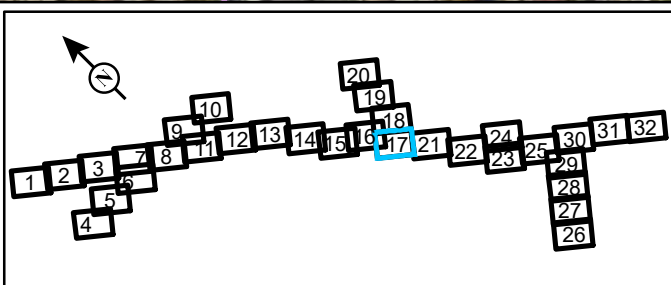



FIGURE K-2
Sheet 17 of 32

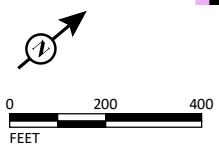
I-5 Managed Lanes Project
(Red Hill Avenue to Orange County/
Los Angeles County Line)

Alternative 3
EA No. 0Q950



LEGEND

- Alternative 3
- Proposed Sign Work
- Footprint



SOURCE: Google (2021)

I:\WSP2203.07\GIS\MXD\Chapter1\Alt3.mxd (5/22/2023)

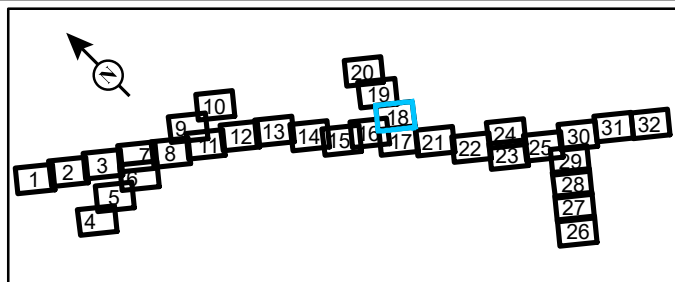



FIGURE K-2
Sheet 18 of 32

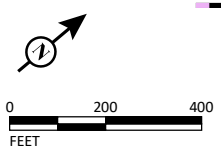
I-5 Managed Lanes Project
(Red Hill Avenue to Orange County/
Los Angeles County Line)

Alternative 3
EA No. 0Q950



LEGEND

- Alternative 3
- Proposed Sign Work
- Footprint



SOURCE: Google (2021)

I:\WSP2203.07\GIS\MXD\Chapter1\Alt3.mxd (5/22/2023)

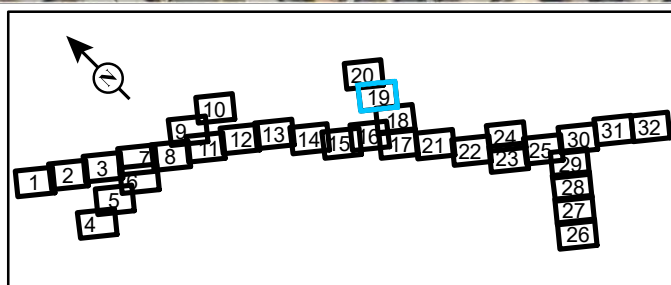



FIGURE K-2
Sheet 19 of 32

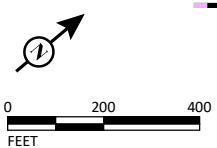
*I-5 Managed Lanes Project
(Red Hill Avenue to Orange County/
Los Angeles County Line)*

Alternative 3
EA No. 0Q950



LEGEND

- Alternative 3
- Proposed Sign Work
- Footprint



SOURCE: Google (2021)

I:\WSP2203.07\GIS\MXD\Chapter1\Alt3.mxd (5/22/2023)

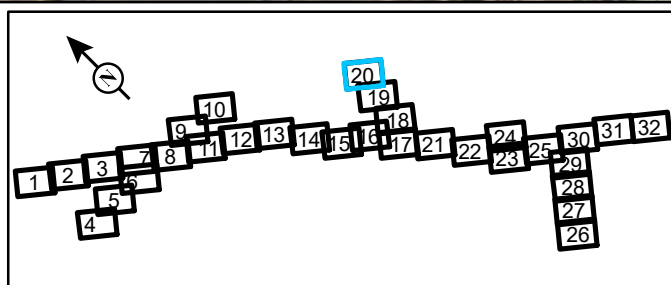


FIGURE K-2
Sheet 20 of 32

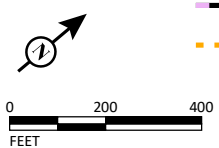
I-5 Managed Lanes Project
(Red Hill Avenue to Orange County/
Los Angeles County Line)

Alternative 3
EA No. 0Q950



LEGEND

- Alternative 3
- Footprint
- Existing Right of Way
- Potential Contractor Laydown Area
- Roadwork



SOURCE: Google (2021)

I:\WSP2203.07\GIS\MXD\Chapter1\Alt3.mxd (5/22/2023)

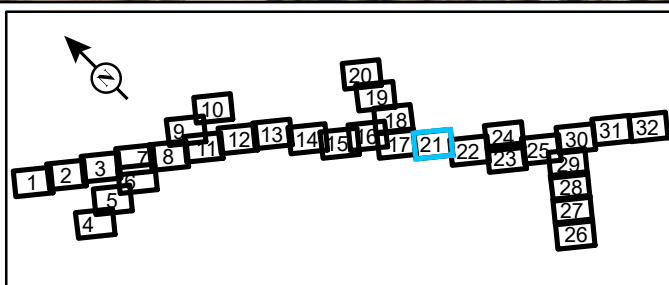


FIGURE K-2
Sheet 21 of 32

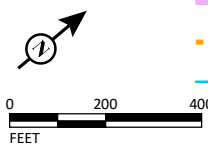
*I-5 Managed Lanes Project
(Red Hill Avenue to Orange County/
Los Angeles County Line)*

Alternative 3
EA No. 0Q950



LEGEND

- | | |
|-------------------------|-------------------|
| Alternative 3 | — Roadwork |
| — Footprint | — Retaining Walls |
| — Existing Right of Way | — Soundwalls |
| — Proposed Sign Work | |



SOURCE: Google (2021)

I:\WSP2203.07\GIS\MXD\Chapter1\Alt3.mxd (5/22/2023)

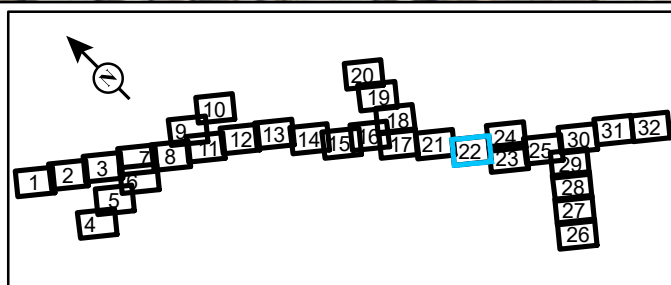
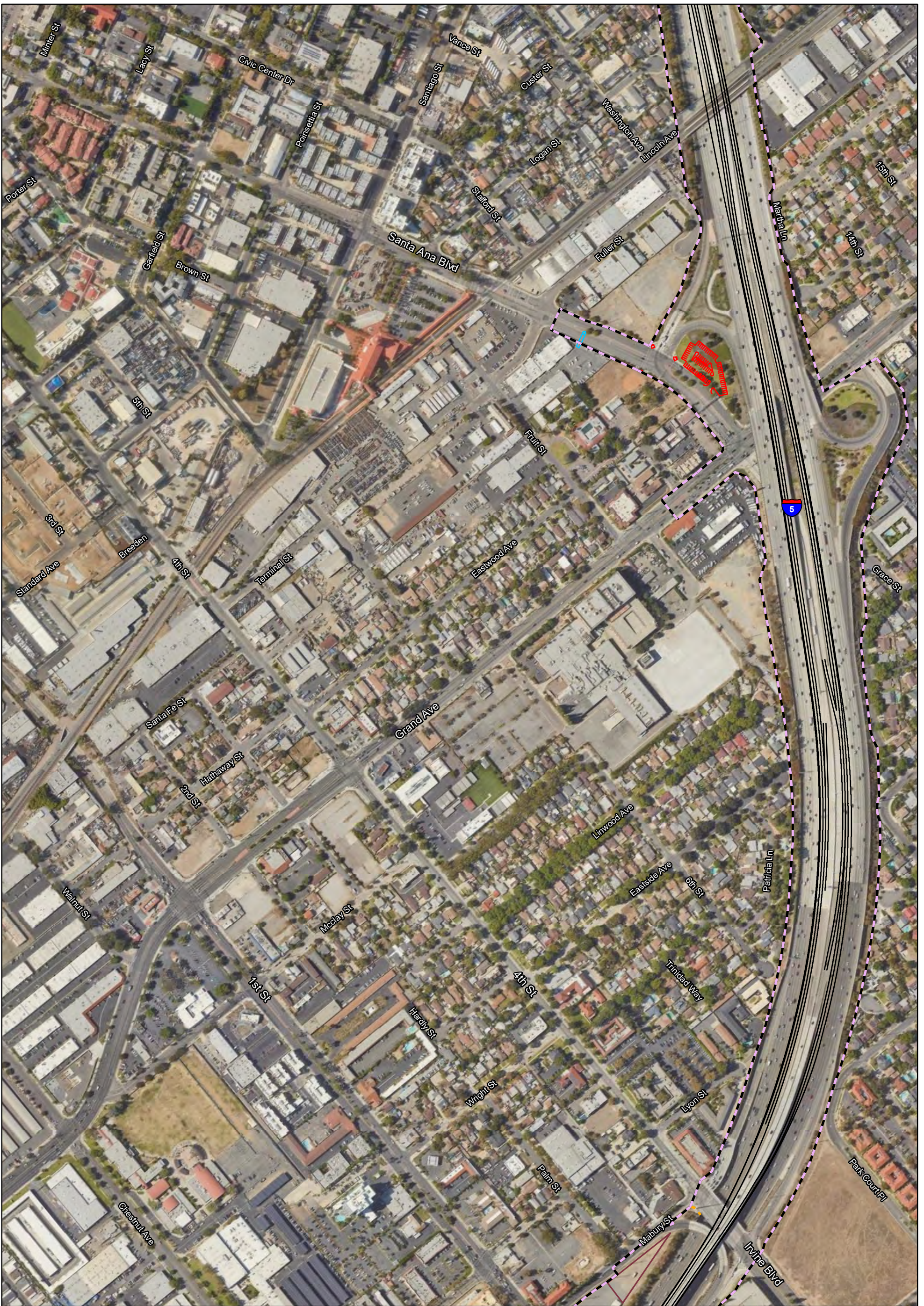


FIGURE K-2
Sheet 22 of 32

*I-5 Managed Lanes Project
(Red Hill Avenue to Orange County/
Los Angeles County Line)*

Alternative 3
EA No. 0Q950



LEGEND

Alternative 3

Footprint

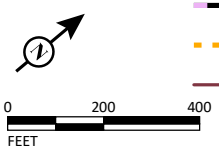
Existing Right of Way

Potential Contractor Laydown Area

Park and Ride

Proposed Sign Work

Roadwork



SOURCE: Google (2021)

I:\WSP2203.07\GIS\MXD\Chapter1\Alt3.mxd (5/22/2023)

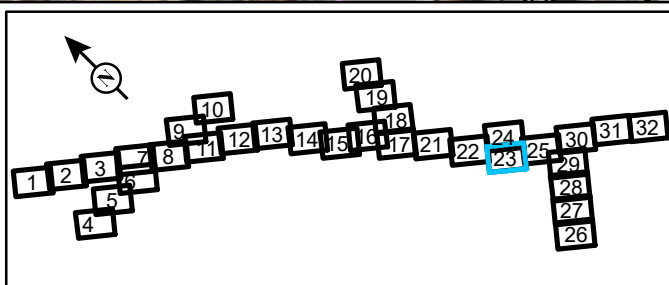
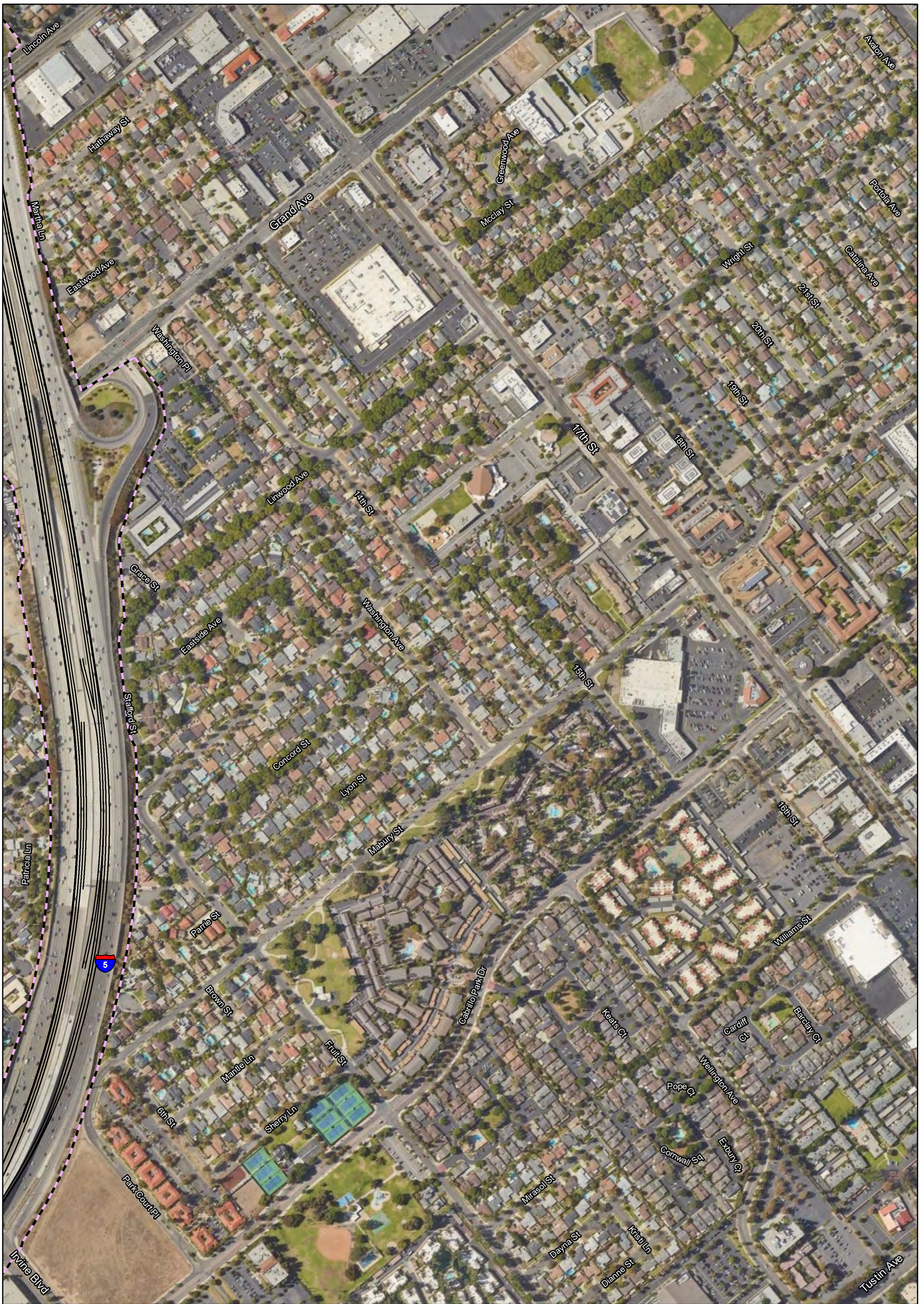


FIGURE K-2
Sheet 23 of 32

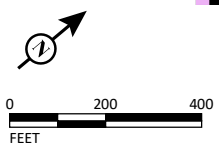
*I-5 Managed Lanes Project
(Red Hill Avenue to Orange County/
Los Angeles County Line)*

Alternative 3
EA No. 0Q950



LEGEND

- Alternative 3
- Existing Right of Way
- Footprint
- Roadwork



SOURCE: Google (2021)

I:\WSP2203.07\GIS\MXD\Chapter1\Alt3.mxd (5/22/2023)

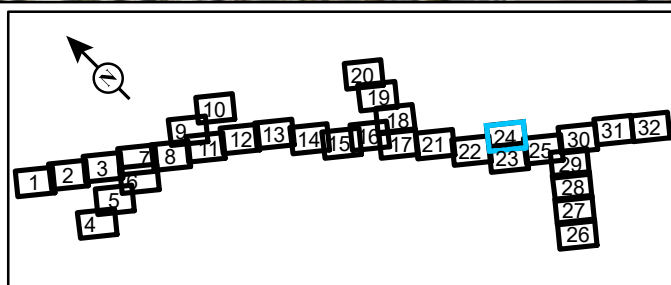


FIGURE K-2
Sheet 24 of 32

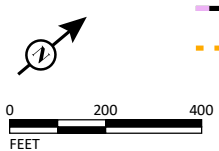
*I-5 Managed Lanes Project
(Red Hill Avenue to Orange County/
Los Angeles County Line)*

Alternative 3
EA No. 0Q950



LEGEND

- Alternative 3
- Footprint
- Existing Right of Way
- Potential Contractor Laydown Area
- Proposed Sign Work
- Roadwork



SOURCE: Google (2021)

I:\WSP2203.07\GIS\MXD\Chapter1\Alt3.mxd (5/22/2023)

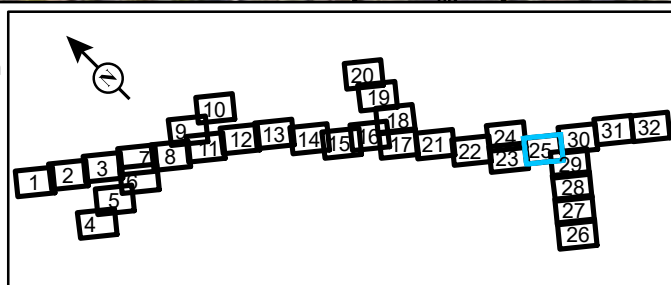



FIGURE K-2
Sheet 25 of 32

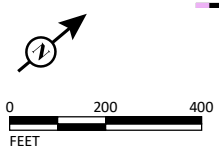
I-5 Managed Lanes Project
(Red Hill Avenue to Orange County/
Los Angeles County Line)

Alternative 3
EA No. 0Q950



LEGEND

- Alternative 3
- Proposed Sign Work
- Footprint



SOURCE: Google (2021)

I:\WSP2203.07\GIS\MXD\Chapter1\Alt3.mxd (5/22/2023)

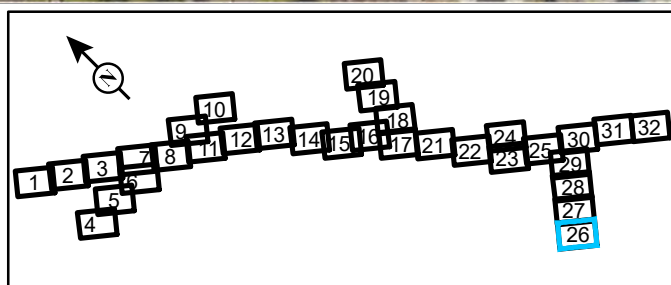


FIGURE K-2
Sheet 26 of 32

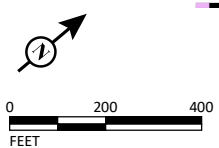
I-5 Managed Lanes Project
(Red Hill Avenue to Orange County/
Los Angeles County Line)

Alternative 3
EA No. 0Q950



LEGEND

- Alternative 3
- Proposed Sign Work
- Footprint



SOURCE: Google (2021)

I:\WSP2203.07\GIS\MXD\Chapter1\Alt3.mxd (5/22/2023)

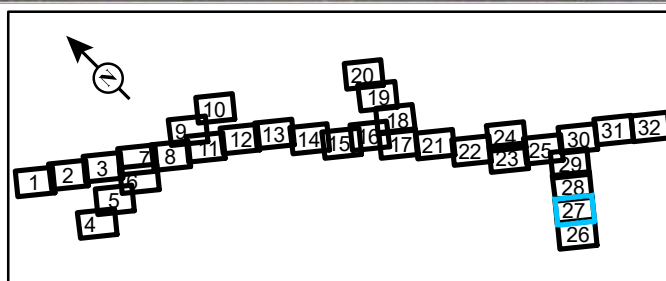
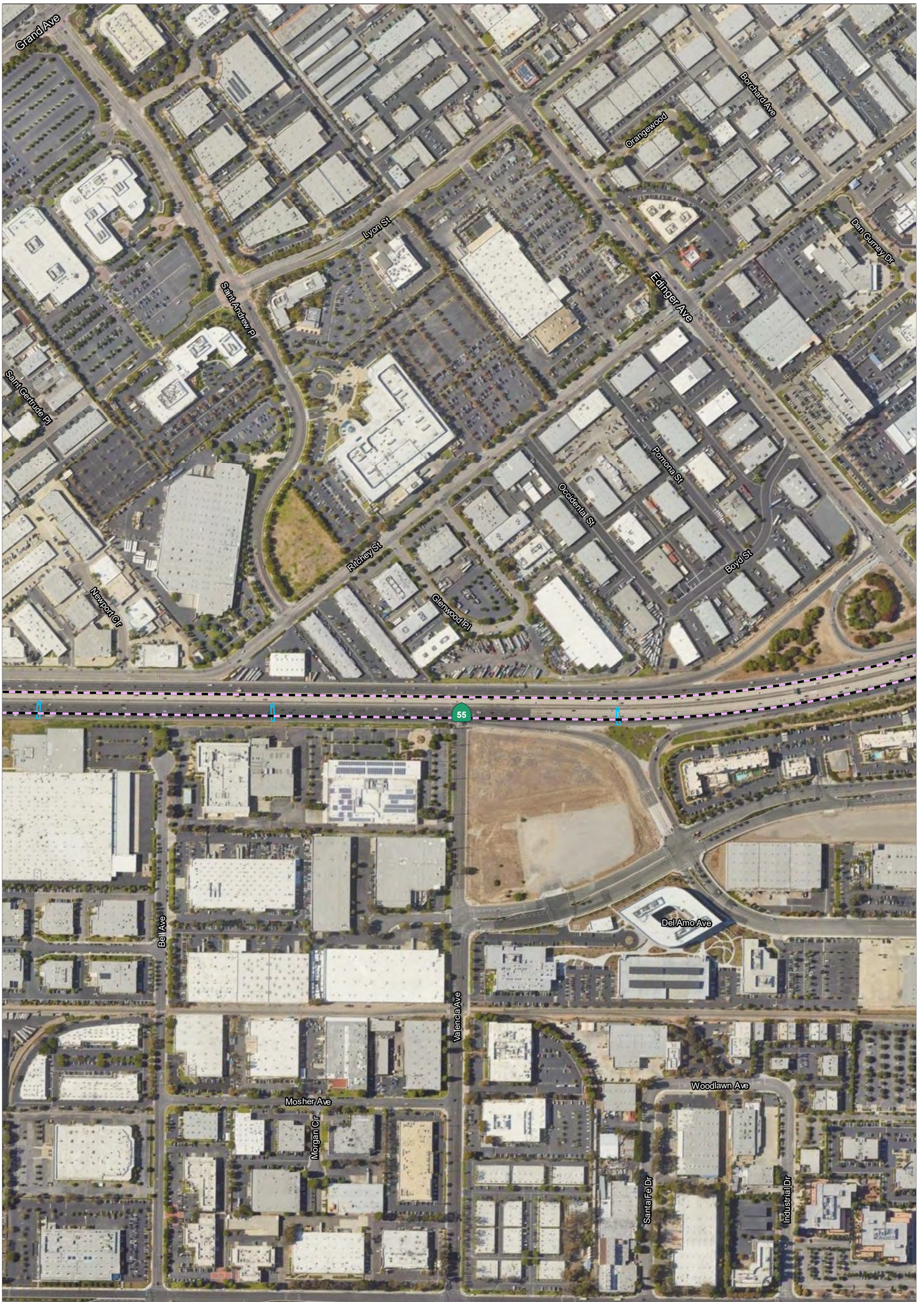


FIGURE K-2
Sheet 27 of 32

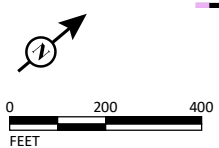
*I-5 Managed Lanes Project
(Red Hill Avenue to Orange County/
Los Angeles County Line)*

Alternative 3
EA No. 0Q950



LEGEND

- Alternative 3
- Proposed Sign Work
- Footprint



SOURCE: Google (2021)

I:\WSP2203.07\GIS\MXD\Chapter1\Alt3.mxd (5/22/2023)

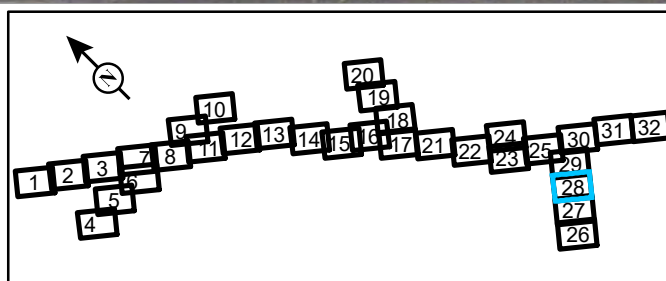



FIGURE K-2
Sheet 28 of 32

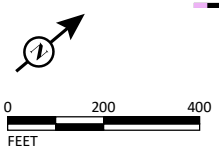
*I-5 Managed Lanes Project
(Red Hill Avenue to Orange County/
Los Angeles County Line)*

Alternative 3
EA No. 0Q950



LEGEND

- Alternative 3
- Proposed Sign Work
- Footprint



SOURCE: Google (2021)

I:\WSP2203.07\GIS\MXD\Chapter1\Alt3.mxd (5/22/2023)

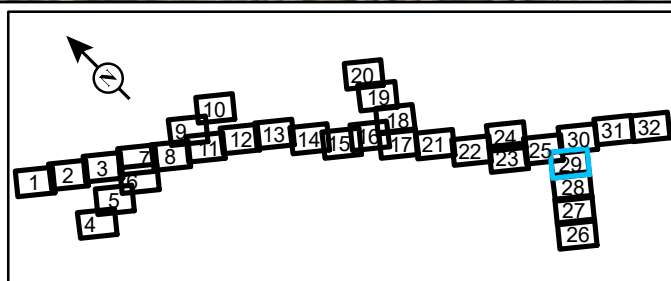


FIGURE K-2
Sheet 29 of 32

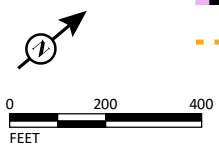
*I-5 Managed Lanes Project
(Red Hill Avenue to Orange County/
Los Angeles County Line)*

Alternative 3
EA No. 0Q950



LEGEND

- Alternative 3
- Proposed Sign Work
- Footprint
- Roadwork
- Existing Right of Way



SOURCE: Google (2021)

I:\WSP2203.07\GIS\MXD\Chapter1\Alt3.mxd (5/22/2023)

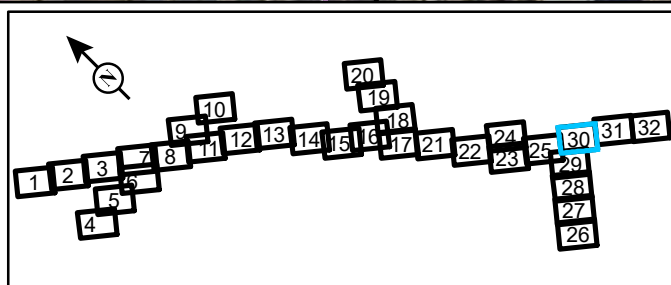



FIGURE K-2
Sheet 30 of 32

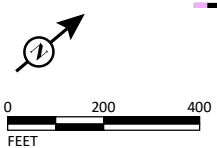
*I-5 Managed Lanes Project
(Red Hill Avenue to Orange County/
Los Angeles County Line)*

Alternative 3
EA No. 0Q950



LEGEND

- Alternative 3
- Proposed Sign Work
- Footprint



SOURCE: Google (2021)

I:\WSP2203.07\GIS\MXD\Chapter1\Alt3.mxd (5/22/2023)

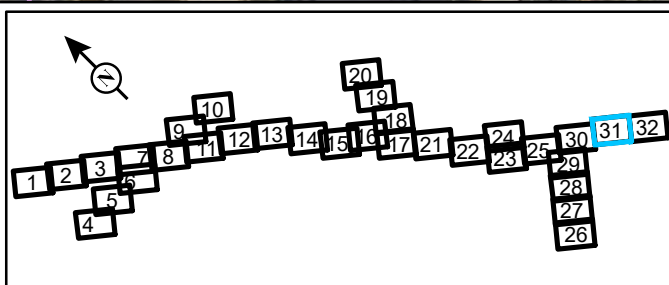
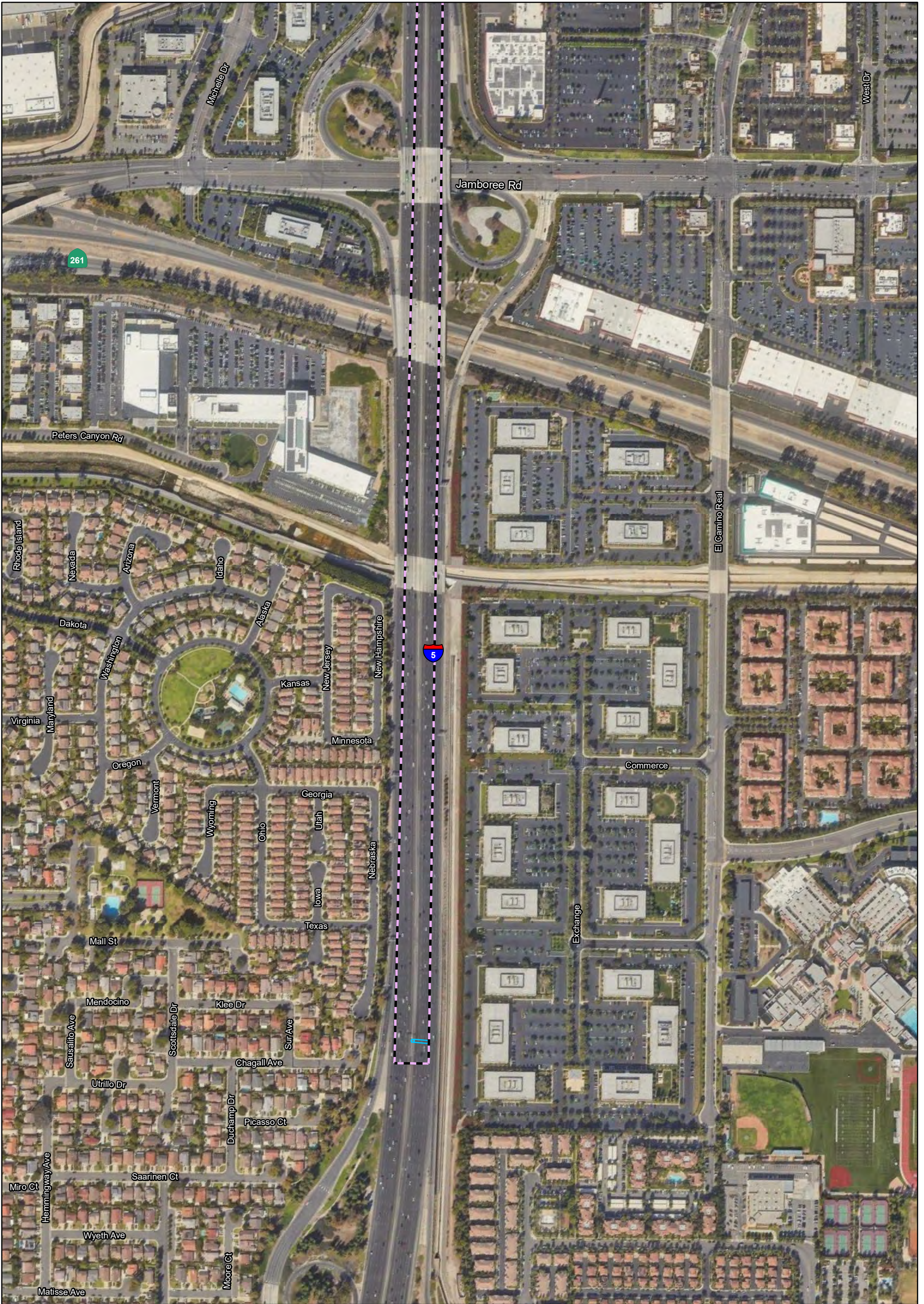


FIGURE K-2
Sheet 31 of 32

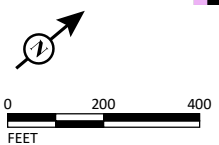
I-5 Managed Lanes Project
(Red Hill Avenue to Orange County/
Los Angeles County Line)

Alternative 3
EA No. 0Q950



LEGEND

- Alternative 3
- Proposed Sign Work
- Footprint



SOURCE: Google (2021)

I:\WSP2203.07\GIS\MXD\Chapter1\Alt3.mxd (5/22/2023)

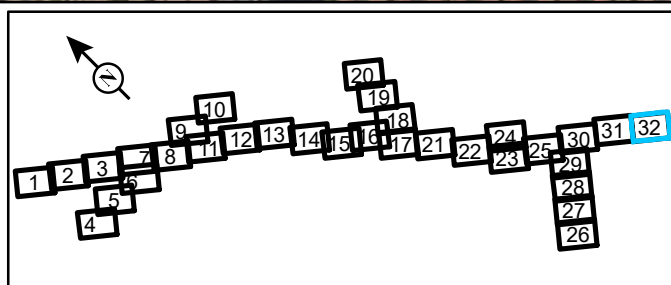


FIGURE K-2
Sheet 32 of 32

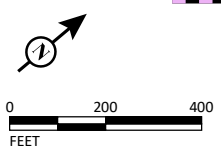
I-5 Managed Lanes Project
(Red Hill Avenue to Orange County/
Los Angeles County Line)

Alternative 3
EA No. 0Q950



LEGEND

- Alternative 4
- Proposed Sign Work
- Footprint



SOURCE: Google (2021)

I:\WSP2203.07\GIS\MXD\Chapter1\Alt4.mxd (5/22/2023)

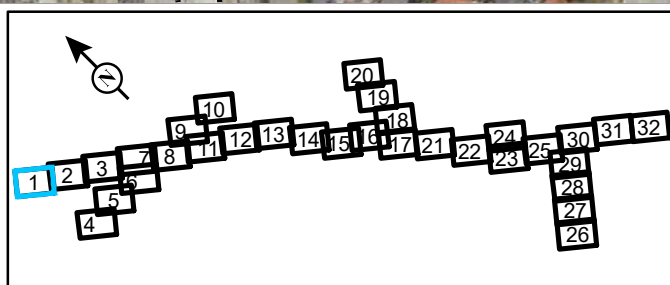



FIGURE K-3
Sheet 1 of 32

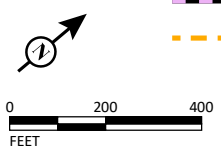
*I-5 Managed Lanes Project
(Red Hill Avenue to Orange County/
Los Angeles County Line)*

Alternative 4
EA No. 0Q950



LEGEND

- Alternative 4
- Footprint
- Existing Right of Way
- Proposed Sign Work
- Roadwork



SOURCE: Google (2021)

I:\WSP2203.07\GIS\MXD\Chapter1\Alt4.mxd (5/22/2023)

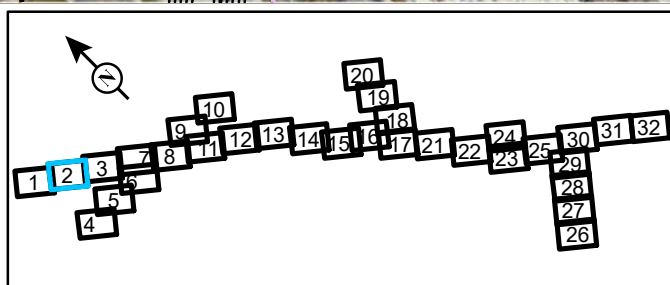
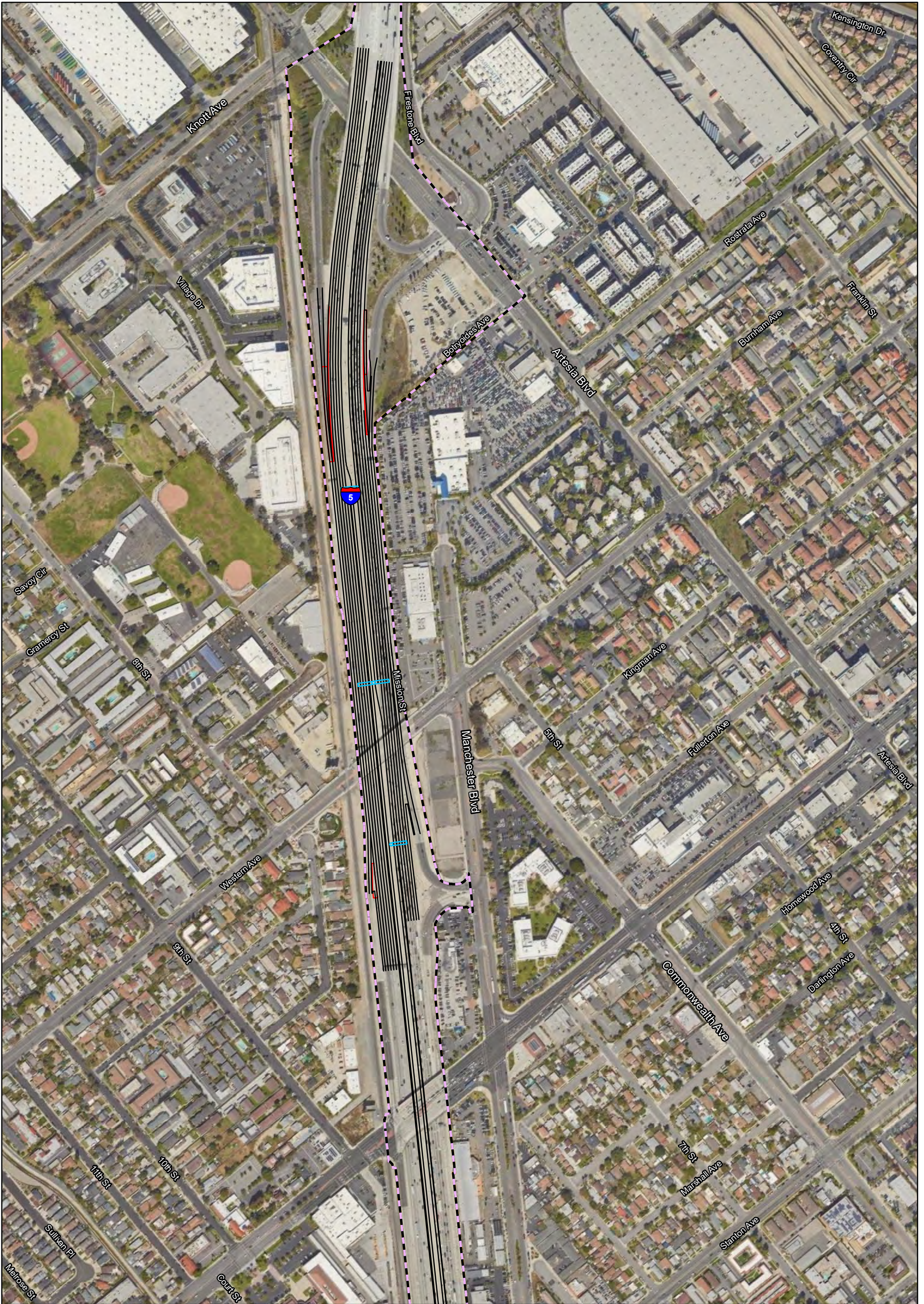


FIGURE K-3
Sheet 2 of 32

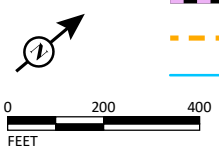
*I-5 Managed Lanes Project
(Red Hill Avenue to Orange County/
Los Angeles County Line)*

Alternative 4
EA No. 0Q950



LEGEND

- Alternative 4
- Footprint
- Existing Right of Way
- Proposed Sign Work
- Roadwork
- New or Replaced Pavement
- Minor Grading



SOURCE: Google (2021)

I:\WSP2203.07\GIS\MXD\Chapter1\Alt4.mxd (5/22/2023)

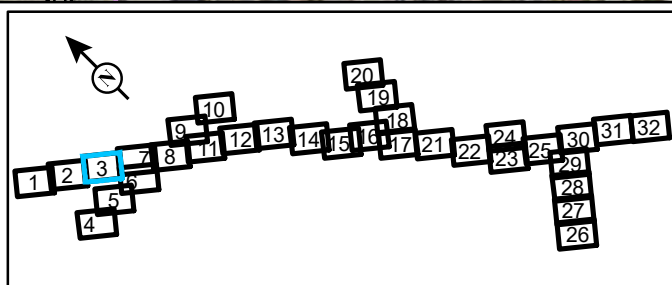



FIGURE K-3
Sheet 3 of 32

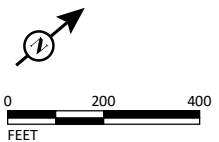
*I-5 Managed Lanes Project
(Red Hill Avenue to Orange County/
Los Angeles County Line)*

Alternative 4
EA No. 0Q950



LEGEND

- Alternative 4
- Proposed Sign Work
- Footprint



SOURCE: Google (2021)

I:\WSP2203.07\GIS\MXD\Chapter1\Alt4.mxd (5/22/2023)

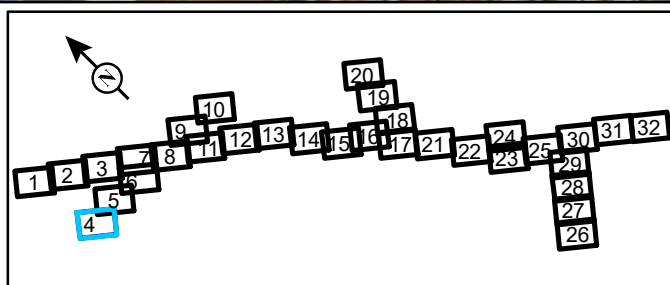


FIGURE K-3
Sheet 4 of 32

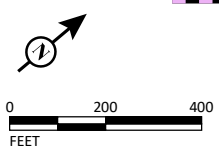
I-5 Managed Lanes Project
(Red Hill Avenue to Orange County/
Los Angeles County Line)

Alternative 4
EA No. 0Q950



LEGEND

- Alternative 4
- Existing Right of Way
- Footprint
- Proposed Sign Work



SOURCE: Google (2021)

I:\WSP2203.07\GIS\MXD\Chapter1\Alt4.mxd (5/22/2023)

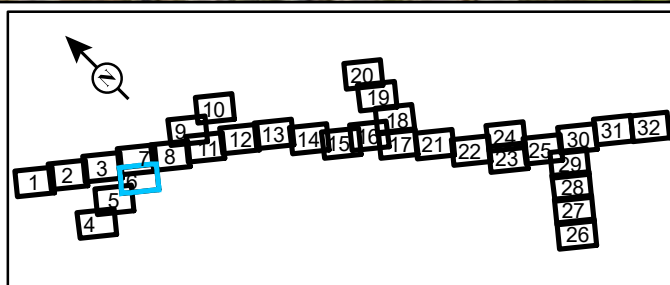



FIGURE K-3
Sheet 6 of 32

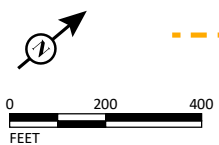
I-5 Managed Lanes Project
(Red Hill Avenue to Orange County/
Los Angeles County Line)

Alternative 4
EA No. 0Q950



LEGEND

- Alternative 4
- Footprint
- Existing Right of Way
- Proposed Sign Work
- Roadwork



SOURCE: Google (2021)

I:\WSP2203.07\GIS\MXD\Chapter1\Alt4.mxd (5/22/2023)

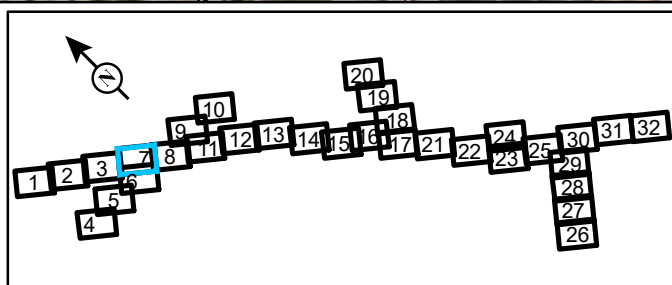



FIGURE K-3
Sheet 7 of 32

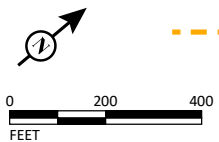
*I-5 Managed Lanes Project
(Red Hill Avenue to Orange County/
Los Angeles County Line)*

Alternative 4
EA No. 0Q950



LEGEND

- Alternative 4
- Footprint
- Existing Right of Way
- Proposed Sign Work
- Roadwork
- New or Replaced Pavement



SOURCE: Google (2021)

I:\WSP2203.07\GIS\MXD\Chapter1\Alt4.mxd (5/22/2023)

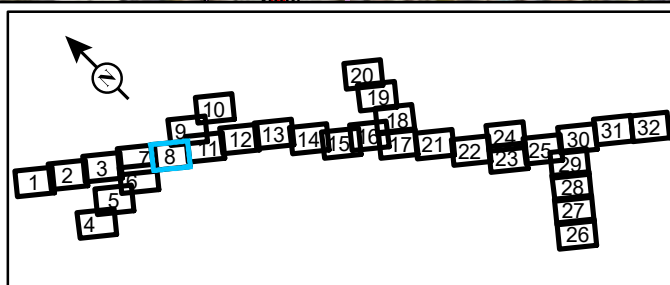



FIGURE K-3
Sheet 8 of 32

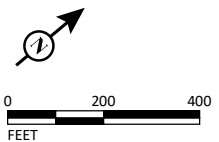
*I-5 Managed Lanes Project
(Red Hill Avenue to Orange County/
Los Angeles County Line)*

Alternative 4
EA No. 0Q950



LEGEND

- Alternative 4
- Proposed Sign Work
- Footprint



SOURCE: Google (2021)

I:\WSP2203.07\GIS\MXD\Chapter1\Alt4.mxd (5/22/2023)

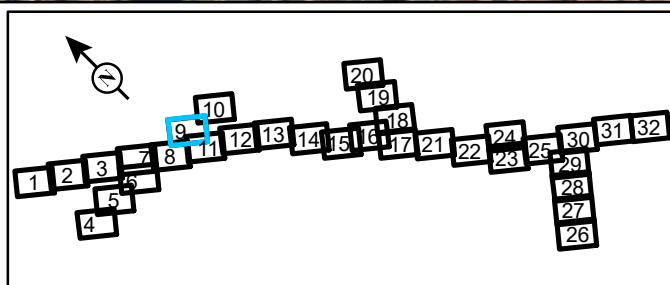


FIGURE K-3
Sheet 9 of 32

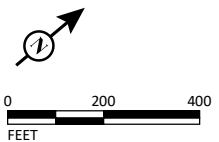
I-5 Managed Lanes Project
(Red Hill Avenue to Orange County/
Los Angeles County Line)

Alternative 4
EA No. 0Q950



LEGEND

- Alternative 4
- Proposed Sign Work
- Footprint



SOURCE: Google (2021)

I:\WSP2203.07\GIS\MXD\Chapter1\Alt4.mxd (5/22/2023)

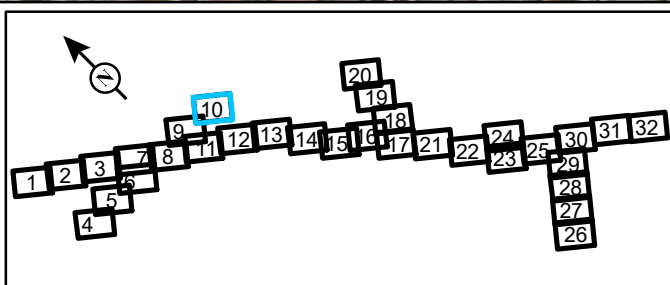



FIGURE K-3
Sheet 10 of 32

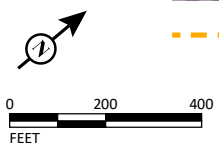
*I-5 Managed Lanes Project
(Red Hill Avenue to Orange County/
Los Angeles County Line)*

Alternative 4
EA No. 0Q950



LEGEND

- Alternative 4
- Footprint
- Existing Right of Way
- Proposed Sign Work
- Roadwork
- New or Replaced Pavement



SOURCE: Google (2021)

I:\WSP2203.07\GIS\MXD\Chapter1\Alt4.mxd (5/22/2023)

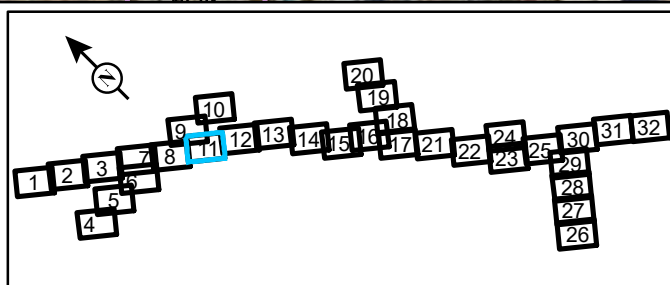
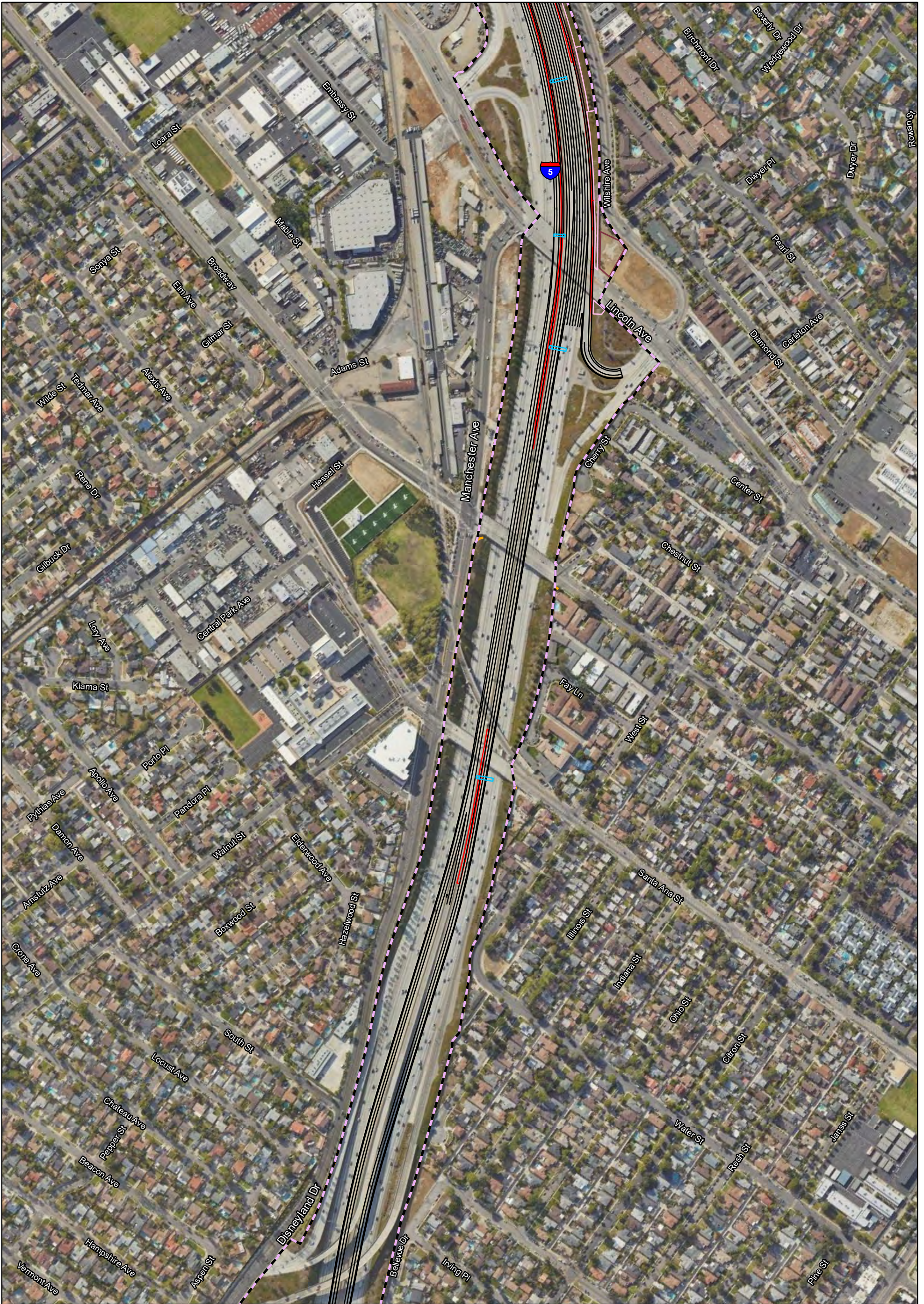


FIGURE K-3
Sheet 11 of 32

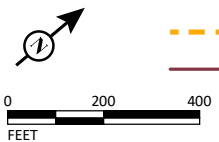
*I-5 Managed Lanes Project
(Red Hill Avenue to Orange County/
Los Angeles County Line)*

Alternative 4
EA No. 0Q950



LEGEND

- Alternative 4
- Footprint
- Existing Right of Way
- Potential Contractor Laydown Area
- Proposed Sign Work
- Roadwork
- New or Replaced Pavement
- Minor Grading



SOURCE: Google (2021)

I:\WSP2203.07\GIS\MXD\Chapter1\Alt4.mxd (5/22/2023)

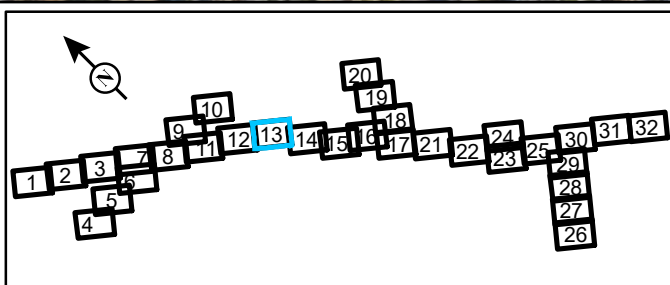


FIGURE K-3
Sheet 13 of 32

*I-5 Managed Lanes Project
(Red Hill Avenue to Orange County/
Los Angeles County Line)*

Alternative 4
EA No. 0Q950



LEGEND

- Alternative 4
- Footprint
- Existing Right of Way
- Potential Contractor Laydown Area
- Proposed Sign Work
- Roadwork

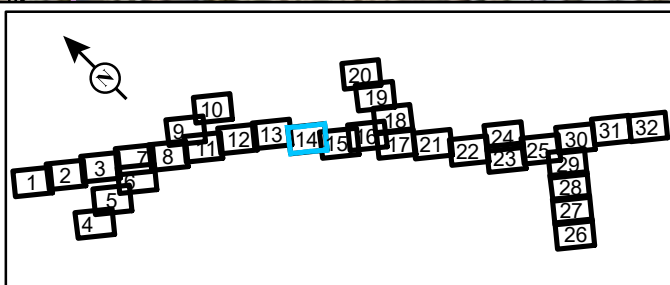



FIGURE K-3
Sheet 14 of 32

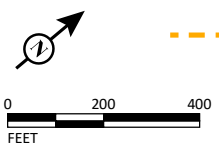
*I-5 Managed Lanes Project
(Red Hill Avenue to Orange County/
Los Angeles County Line)*

Alternative 4
EA No. 0Q950



LEGEND

- Alternative 4
- Footprint
- Existing Right of Way
- Park and Ride
- Proposed Sign Work
- Roadwork



SOURCE: Google (2021)

I:\WSP2203.07\GIS\MXD\Chapter1\Alt4.mxd (5/22/2023)

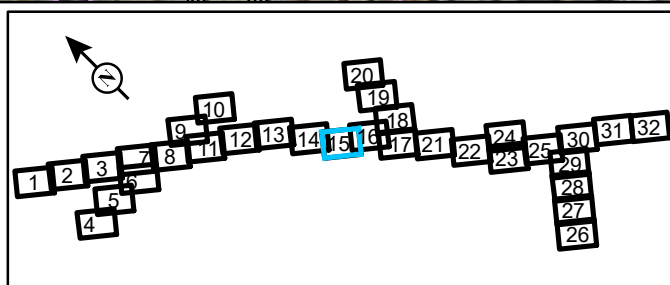


FIGURE K-3
Sheet 15 of 32

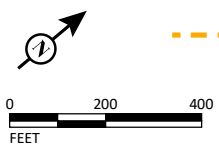
*I-5 Managed Lanes Project
(Red Hill Avenue to Orange County/
Los Angeles County Line)*

Alternative 4
EA No. 0Q950



LEGEND

- Alternative 4
- Proposed Sign Work
- Footprint
- Roadwork
- Existing Right of Way



SOURCE: Google (2021)

I:\WSP2203.07\GIS\MXD\Chapter1\Alt4.mxd (5/22/2023)

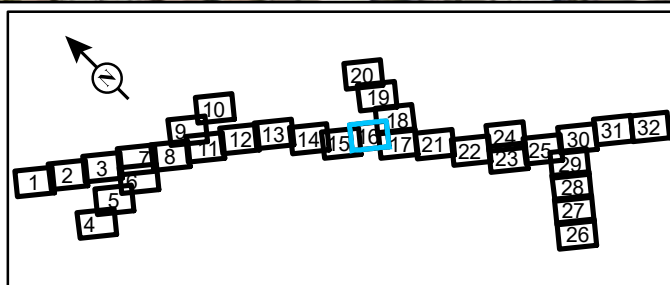



FIGURE K-3
Sheet 16 of 32

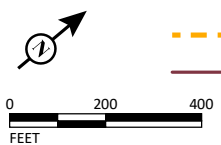
I-5 Managed Lanes Project
(Red Hill Avenue to Orange County/
Los Angeles County Line)

Alternative 4
EA No. 0Q950



LEGEND

- Alternative 4
- Footprint
- Existing Right of Way
- Potential Contractor Laydown Area
- Proposed Sign Work
- Roadwork
- New or Replaced Pavement



SOURCE: Google (2021)

I:\WSP2203.07\GIS\MXD\Chapter1\Alt4.mxd (5/22/2023)

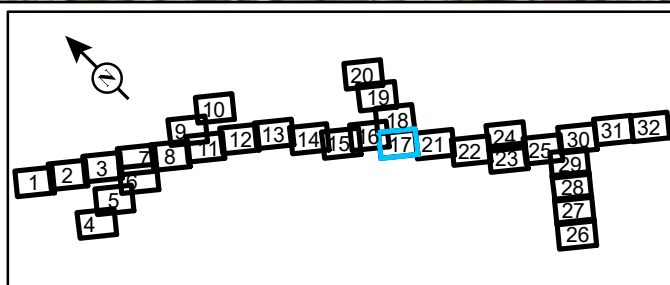



FIGURE K-3
Sheet 17 of 32

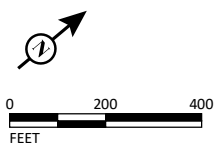
*I-5 Managed Lanes Project
(Red Hill Avenue to Orange County/
Los Angeles County Line)*

Alternative 4
EA No. 0Q950



LEGEND

- Alternative 4
- Proposed Sign Work
- Footprint



SOURCE: Google (2021)

I:\WSP2203.07\GIS\MXD\Chapter1\Alt4.mxd (5/22/2023)

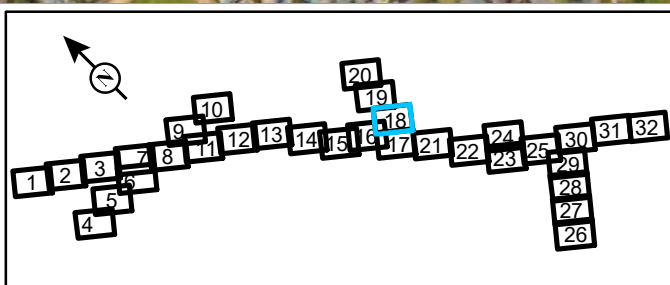



FIGURE K-3
Sheet 18 of 32

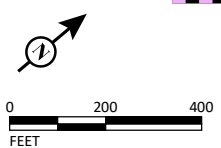
I-5 Managed Lanes Project
(Red Hill Avenue to Orange County/
Los Angeles County Line)

Alternative 4
EA No. 0Q950



LEGEND

- Alternative 4
- Proposed Sign Work
- Footprint



SOURCE: Google (2021)

I:\WSP2203.07\GIS\MXD\Chapter1\Alt4.mxd (5/22/2023)

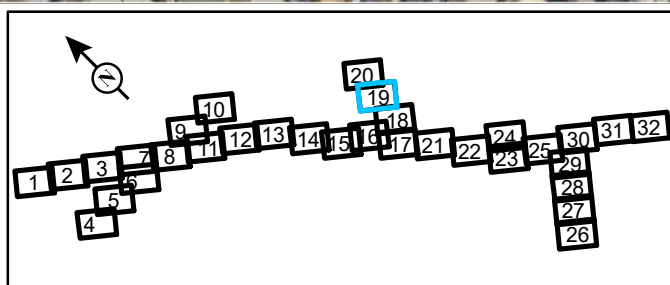



FIGURE K-3
Sheet 19 of 32

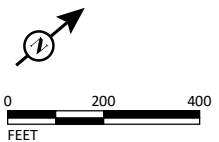
I-5 Managed Lanes Project
(Red Hill Avenue to Orange County/
Los Angeles County Line)

Alternative 4
EA No. 0Q950



LEGEND

- Alternative 4
- Proposed Sign Work
- Footprint



SOURCE: Google (2021)

I:\WSP2203.07\GIS\MXD\Chapter1\Alt4.mxd (5/22/2023)

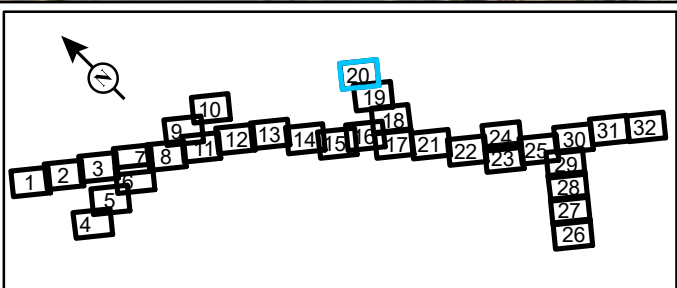



FIGURE K-3
Sheet 20 of 32

I-5 Managed Lanes Project
(Red Hill Avenue to Orange County/
Los Angeles County Line)

Alternative 4
EA No. 0Q950



LEGEND

Alternative 4

Footprint

Existing Right of Way

Potential Contractor Laydown Area

Roadwork

New or Replaced Pavement

Retaining Walls

Minor Grading



SOURCE: Google (2021)

I:\WSP2203.07\GIS\MXD\Chapter1\Alt4.mxd (5/22/2023)

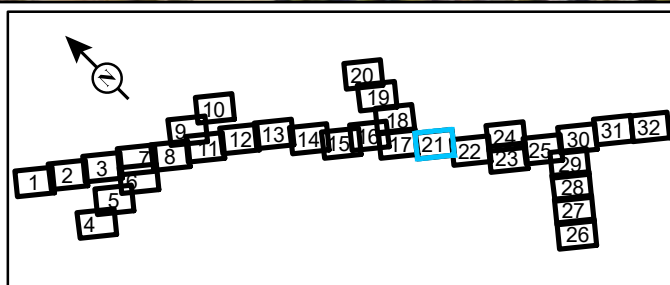
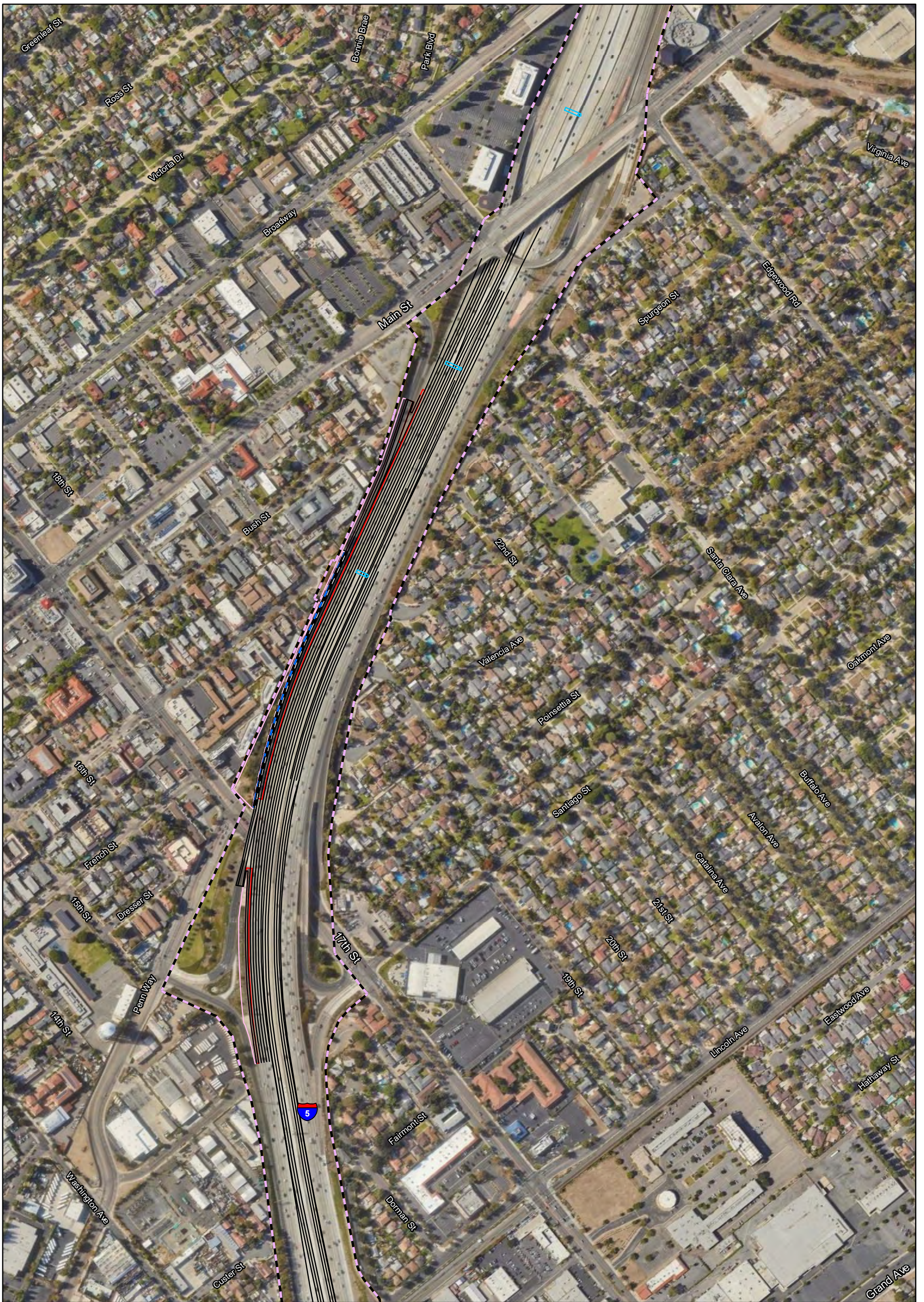


FIGURE K-3
Sheet 21 of 32

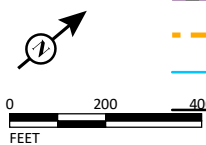
*I-5 Managed Lanes Project
(Red Hill Avenue to Orange County/
Los Angeles County Line)*

Alternative 4
EA No. 0Q950



LEGEND

- | | |
|-------------------------|----------------------------|
| Alternative 4 | — New or Replaced Pavement |
| — Footprint | — Retaining Walls |
| — Existing Right of Way | — Soundwalls |
| — Proposed Sign Work | — Minor Grading |
| — Roadwork | |



SOURCE: Google (2021)

I:\WSP2203.07\GIS\MXD\Chapter1\Alt4.mxd (5/22/2023)

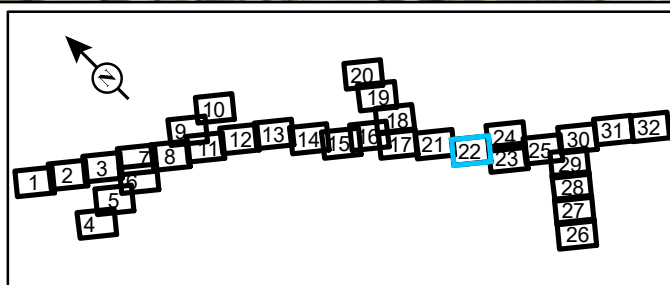
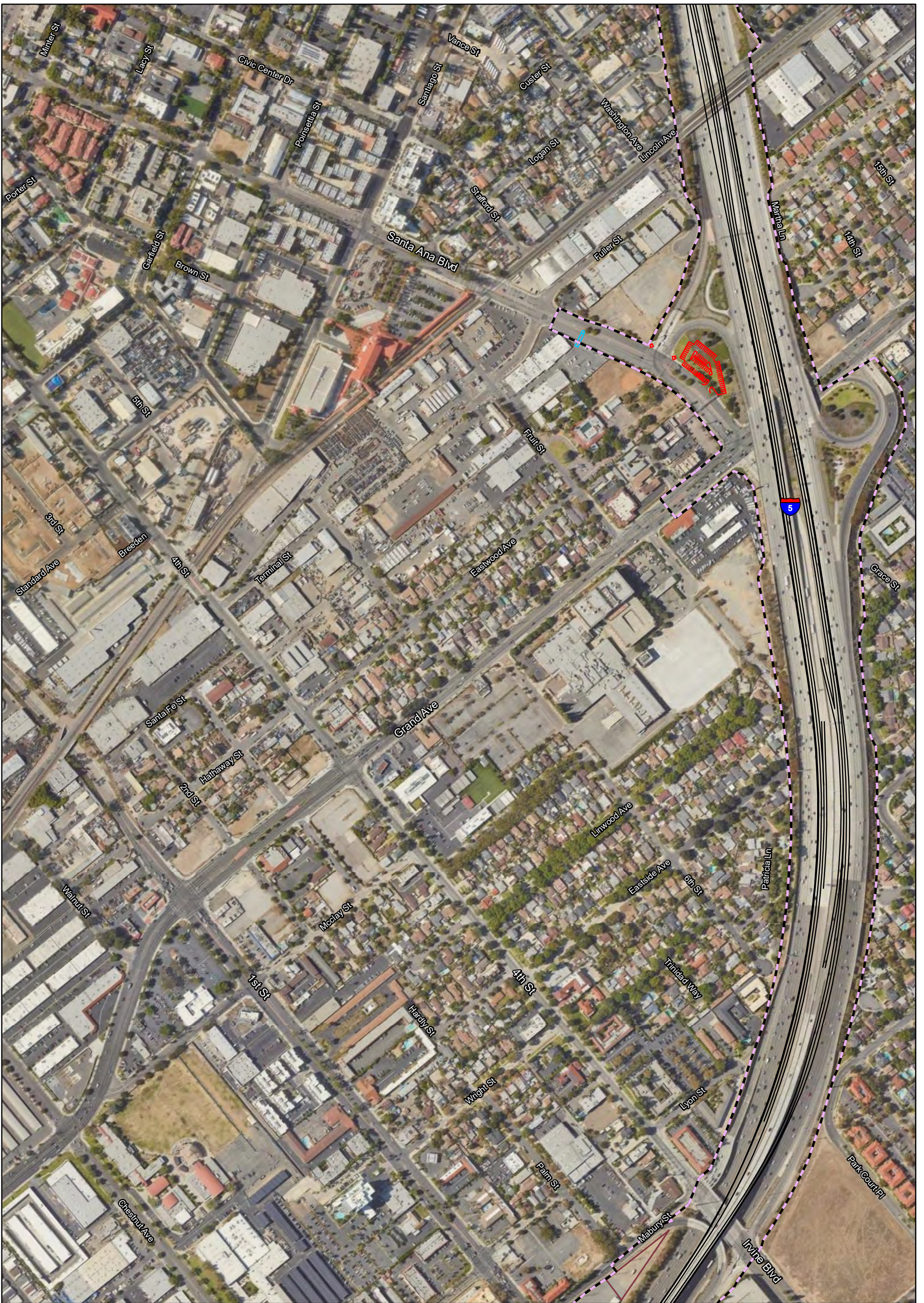


FIGURE K-3
Sheet 22 of 32

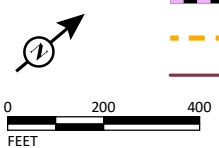
*I-5 Managed Lanes Project
(Red Hill Avenue to Orange County/
Los Angeles County Line)*

Alternative 4
EA No. 0Q950



LEGEND

- Alternative 4
- Footprint
- Existing Right of Way
- Potential Contractor Laydown Area
- Park and Ride
- Proposed Sign Work
- Roadwork



SOURCE: Google (2021)

I:\WSP2203.07\GIS\MXD\Chapter1\Alt4.mxd (5/22/2023)

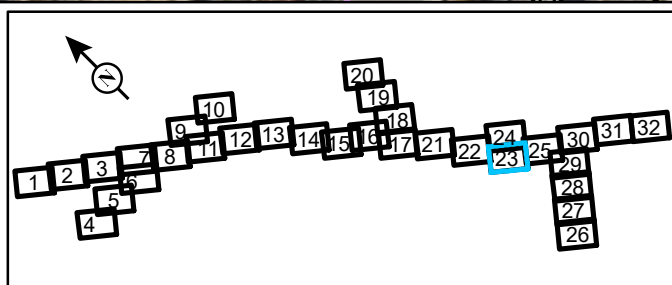
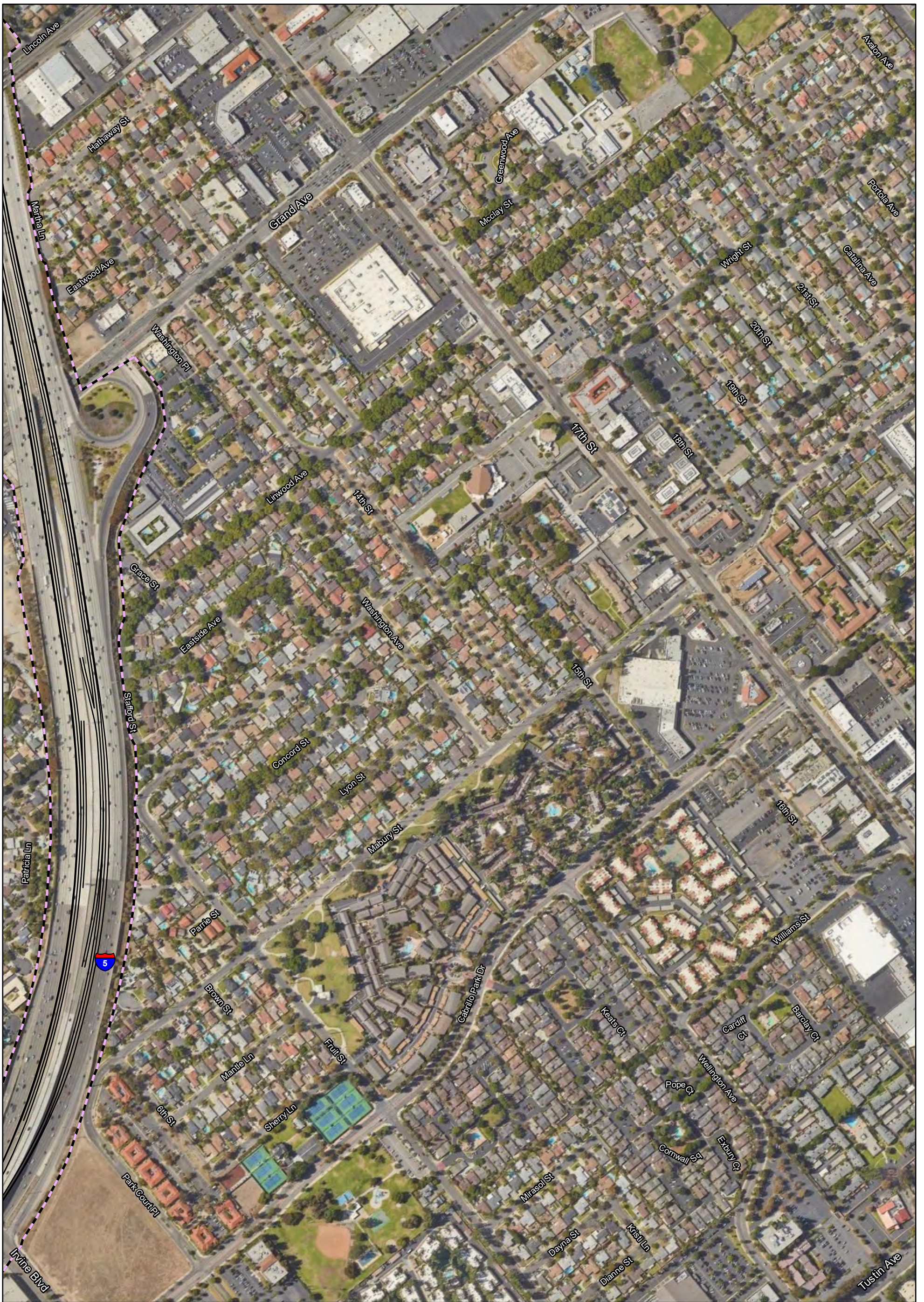


FIGURE K-3
Sheet 23 of 32

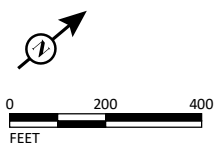
*I-5 Managed Lanes Project
(Red Hill Avenue to Orange County/
Los Angeles County Line)*

Alternative 4
EA No. 0Q950



LEGEND

- Alternative 4
- Existing Right of Way
- Footprint
- Roadwork



SOURCE: Google (2021)

I:\WSP2203.07\GIS\MXD\Chapter1\Alt4.mxd (5/22/2023)

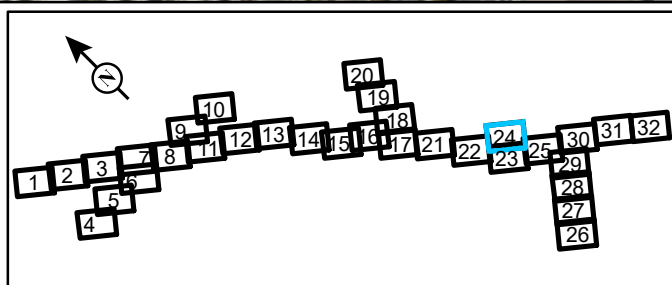


FIGURE K-3
Sheet 24 of 32

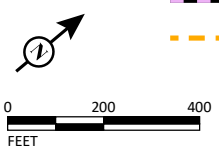
I-5 Managed Lanes Project
(Red Hill Avenue to Orange County/
Los Angeles County Line)

Alternative 4
EA No. 0Q950



LEGEND

- Alternative 4
- Footprint
- Existing Right of Way
- Potential Contractor Laydown Area
- Proposed Sign Work
- Roadwork



SOURCE: Google (2021)

I:\WSP2203.07\GIS\MXD\Chapter1\Alt4.mxd (5/22/2023)

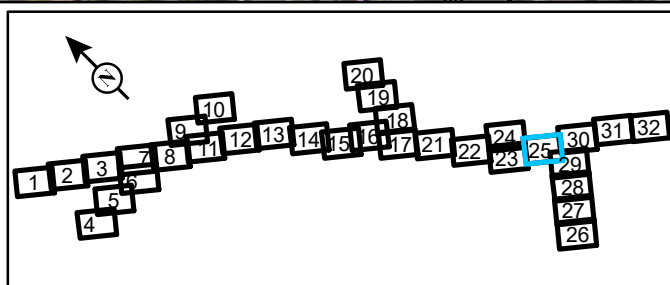



FIGURE K-3
Sheet 25 of 32

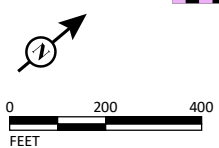
*I-5 Managed Lanes Project
(Red Hill Avenue to Orange County/
Los Angeles County Line)*

Alternative 4
EA No. 00950



LEGEND

- Alternative 4
- Proposed Sign Work
- Footprint



SOURCE: Google (2021)

I:\WSP2203.07\GIS\MXD\Chapter1\Alt4.mxd (5/22/2023)

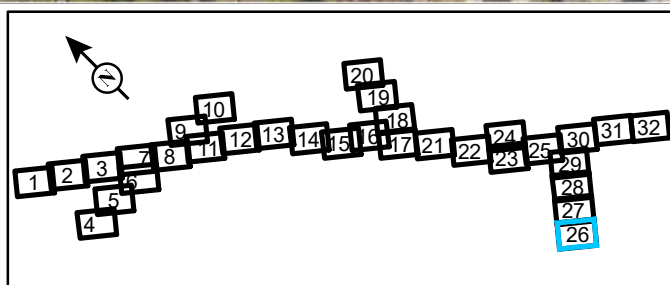


FIGURE K-3
Sheet 26 of 32

I-5 Managed Lanes Project
(Red Hill Avenue to Orange County/
Los Angeles County Line)

Alternative 4
EA No. 0Q950



LEGEND

- Alternative 4
- Proposed Sign Work
- Footprint



SOURCE: Google (2021)

I:\WSP2203.07\GIS\MXD\Chapter1\Alt4.mxd (5/22/2023)

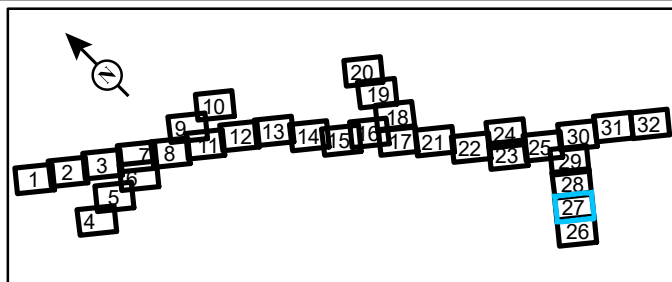
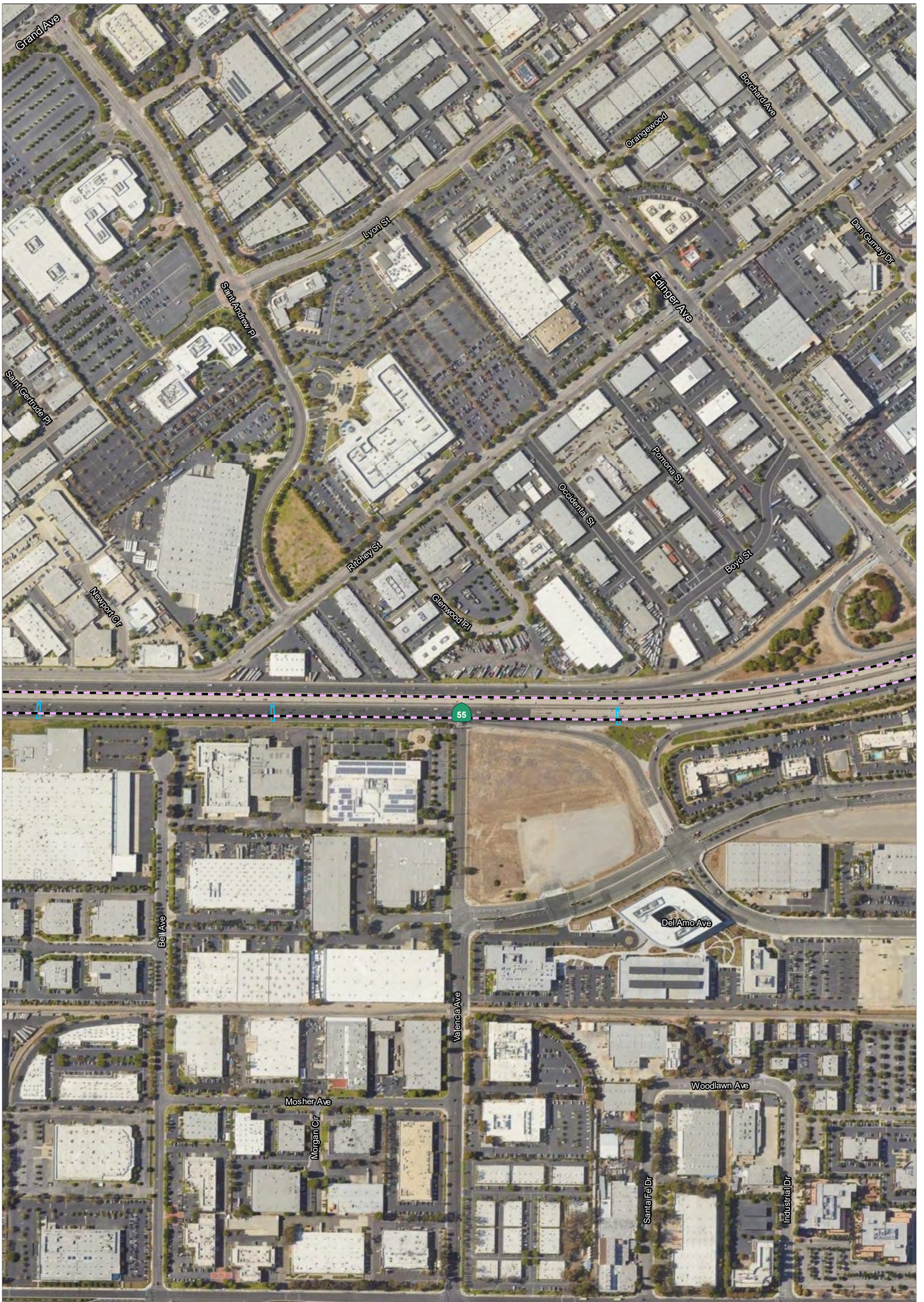


FIGURE K-3
Sheet 27 of 32

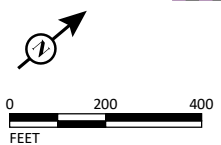
*I-5 Managed Lanes Project
(Red Hill Avenue to Orange County/
Los Angeles County Line)*

Alternative 4
EA No. 0Q950



LEGEND

- Alternative 4
- Proposed Sign Work
- Footprint



SOURCE: Google (2021)

I:\WSP2203.07\GIS\MXD\Chapter1\Alt4.mxd (5/22/2023)

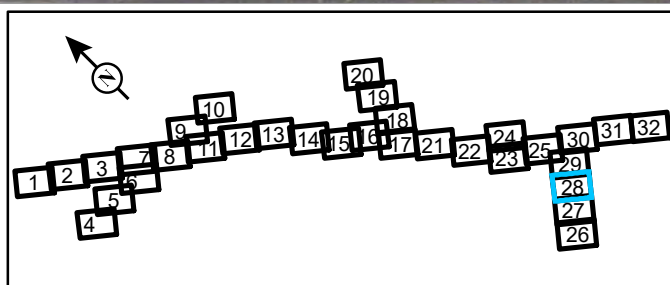



FIGURE K-3
Sheet 28 of 32

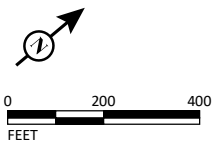
I-5 Managed Lanes Project
(Red Hill Avenue to Orange County/
Los Angeles County Line)

Alternative 4
EA No. 0Q950



LEGEND

- Alternative 4
- Proposed Sign Work
- Footprint



SOURCE: Google (2021)

I:\WSP2203.07\GIS\MXD\Chapter1\Alt4.mxd (5/22/2023)

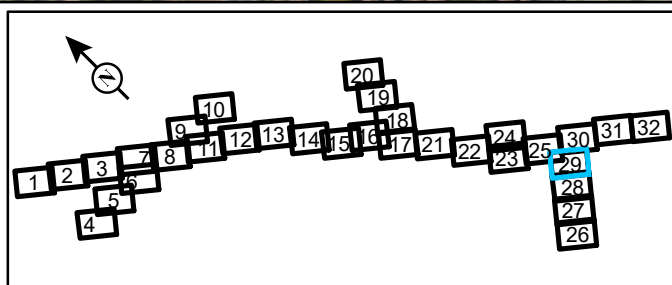


FIGURE K-3
Sheet 29 of 32

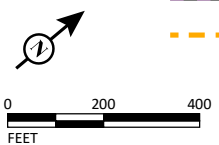
I-5 Managed Lanes Project
(Red Hill Avenue to Orange County/
Los Angeles County Line)

Alternative 4
EA No. 0Q950



LEGEND

- Alternative 4
- Proposed Sign Work
- Footprint
- Roadwork
- Existing Right of Way



SOURCE: Google (2021)

I:\WSP2203.07\GIS\MXD\Chapter1\Alt4.mxd (5/22/2023)

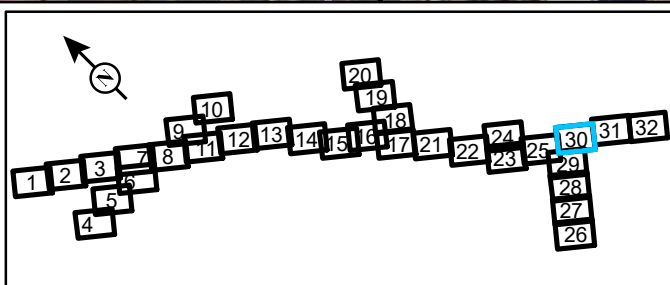



FIGURE K-3
Sheet 30 of 32

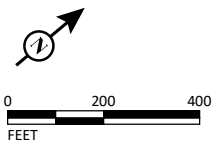
*I-5 Managed Lanes Project
(Red Hill Avenue to Orange County/
Los Angeles County Line)*

Alternative 4
EA No. 0Q950



LEGEND

- Alternative 4
- Proposed Sign Work
- Footprint



SOURCE: Google (2021)

I:\WSP2203.07\GIS\MXD\Chapter1\Alt4.mxd (5/22/2023)

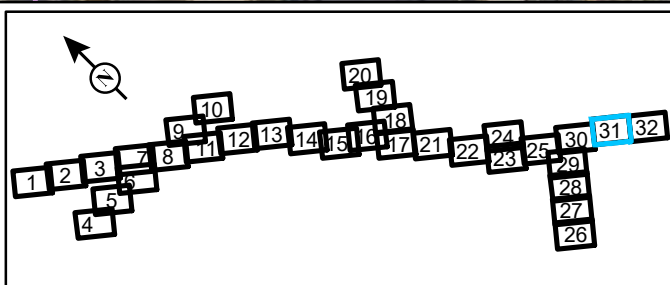
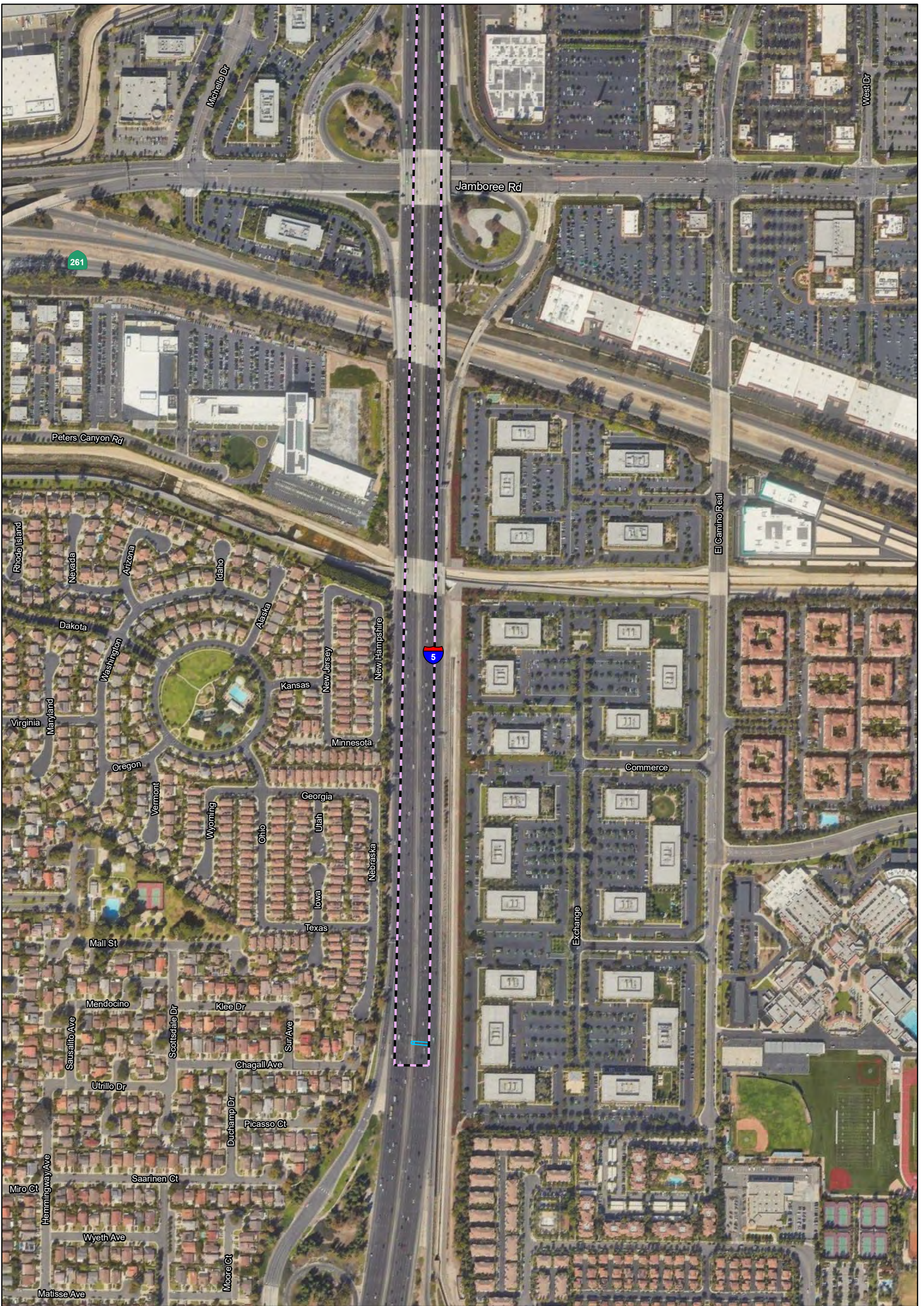


FIGURE K-3
Sheet 31 of 32

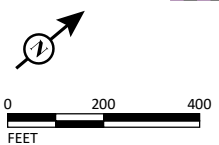
I-5 Managed Lanes Project
(Red Hill Avenue to Orange County/
Los Angeles County Line)

Alternative 4
EA No. 0Q950



LEGEND

- Alternative 4
- Proposed Sign Work
- Footprint



SOURCE: Google (2021)

I:\WSP2203.07\GIS\MXD\Chapter1\Alt4.mxd (5/22/2023)

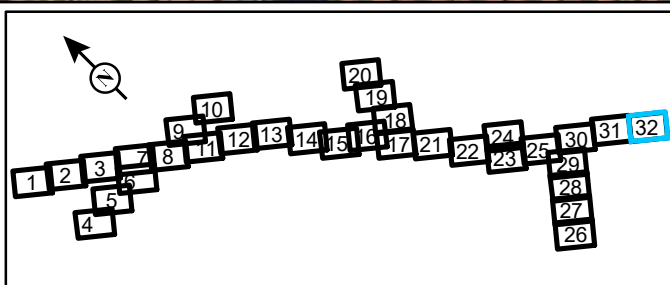


FIGURE K-3
Sheet 32 of 32

I-5 Managed Lanes Project
(Red Hill Avenue to Orange County/
Los Angeles County Line)

Alternative 4
EA No. 0Q950